

UNITED STATES DEPARTMENT OF COMMERCE
BUREAU OF NAVIGATION

MERCHANT VESSELS


OF THE

UNITED STATES

(Including Yachts and Government Vessels)



YEAR ENDED JUNE 30, 1929



UNITED STATES
GOVERNMENT PRINTING OFFICE
WASHINGTON : 1929

LETTER OF TRANSMITTAL

DEPARTMENT OF COMMERCE,
BUREAU OF NAVIGATION,
Washington, July 1, 1929.

SIR: In compliance with the provisions of the act of Congress approved July 5, 1884, establishing the Bureau of Navigation, and directing that the "Commissioner of Navigation shall annually prepare and publish a list of vessels of the United States belonging to the commercial marine, specifying the official number, signal letters, name, rig, tonnage, home port, and place and date of building of every vessel, distinguishing in such list sailing vessels from such as may be propelled by steam or other motive power," the sixty-first annual list of such vessels is herewith submitted. It is the forty-sixth annual list prepared by the Bureau of Navigation and brings the record of the merchant vessels of the United States down to June 30, 1929.

Signal letters are awarded to seagoing vessels of the United States and, upon application made through a collector of customs, they will be granted to yachts and, in particular cases, to other vessels. Such letters are requisite in order to afford the means of recognition by signals at sea.

Another volume, entitled "Seagoing Vessels of the United States," has been prepared especially for the use of signal stations and masters of seagoing vessels, in which the vessels are arranged in the order of their signal letters. It contains the names of all merchant vessels, yachts, and Government vessels which have signal letters.

Very truly yours,

A. J. TYRER, *Commissioner.*

To Hon. ROBERT P. LAMONT,
Secretary of Commerce.

CONTENTS

	Page
Explanations and abbreviations.....	6
Merchant vessels:	
Steam.....	8
Motor.....	216
Sailing.....	570
Unrigged.....	620
Yachts:	
Steam.....	766
Motor.....	768
Sailing.....	854
Unrigged (houseboats).....	856
Index to compound names.....	860
Owners of two or more rigged vessels of 100 gross tons and over.....	878
Vessels officially numbered but not documented, June 30, 1929.....	902
Vessels lost during year.....	910
Vessels sold to aliens during year.....	916
Vessels abandoned, reduced below 5 tons, etc., during year.....	917
Oil-burning steam vessels of 500 gross tons and over.....	922
Vessels measured under Panama and Suez Canal rules.....	934
Government vessels:	
United States Navy.....	955
United States Army—	
Quartermaster Corps.....	971
Engineer Corps.....	977
Ordnance Department.....	988
Treasury Department—	
Public Health Service.....	989
Coast Guard.....	990
Department of Commerce—	
Bureau of Lighthouses.....	997
Coast and Geodetic Survey.....	1000
Bureau of Fisheries.....	1001
Bureau of Navigation.....	1001
Department of Labor—	
Bureau of Immigration.....	1002
Interior Department—	
Reclamation Service.....	1002
Vessels owned and employed by the Panama Canal or the Panama Railroad Co.....	1003
Philippine Islands vessels.....	1007

OFFICIAL NUMBERS

Original plan followed in awarding official numbers

Rigged vessels			Unrigged vessels		
Letter	Original numbers	New numbers	Letter	Original numbers	New numbers
A	1- 1999	105000-109999	A	29000-30999	
B	2000- 3999	160000-169999	B	31000-32999	
C	4000- 5999	125000-129999	C	33000-34999	
D	6000- 6999	157000-159999	D	35000-35999	
E	7000- 8999	135000-139999	E	36000-36999	
F	9000- 9999	120000-124999	F	37000-38999	
G	10000-10999	85000- 89999	G	39000-41999	
H	11000-11999	95000- 99999	H	42000-43999	
I	12000-12499	100000-104999	I	44000-44999	
J	12500-13999	75000- 79999	J	45000-46999	
K	14000-14499	161000-161499	K	47000-47999	
L	14500-15999	140000-144999	L	48000-49999	
M	16000-17999	90000- 94999	M	50000-51999	
N	18000-18799	130000-134999	N	52000-52999	67000
O	18800-19499	155000-156999	O	53000-53999	
P	19500-20499	150000-154999	P	54000-54999	
Q	20500-20999		Q	55000-55999	
R	21000-21999	110000-114999	R	56000-56999	
S	22000-23999	115000-119999	S	57000-58999	
T	24000-24999	145000-149999	T	59000-59999	
U	25000-25499		U	60000-60999	
V	25500-25999	161500-161999	V	61000-61999	
W	26000-26999	80000- 84999	W	62000-64499	
X	27000-27499		X	64500-64999	
Y	27500-27999		Y	65000-65999	
Z	28000-28999		Z	66000-66999	

Plan adopted July 1, 1903

Rigged vessels		Unrigged vessels	
Letter	New number	Letter	New number
A to Z	200000	A to Z	162000

REGISTER DIMENSIONS—STATUTORY LENGTH, BREADTH, DEPTH, AND HEIGHT OF VESSELS

The registry of every vessel shall express her length and breadth, together with her depth and the height under the third or spar deck, which shall be ascertained in the following manner: The tonnage deck, in vessels having three or more decks to the hull, shall be the second deck from below; in all other cases the upper deck of the hull is to be the tonnage deck. The length from the fore part of the outer planking on the side of the stem to the after part of the main stern post of screw steamers and to the after part of the rudderpost of all other vessels measured on the top of the tonnage deck shall be accounted the vessel's length. The breadth of the broadest part on the outside of the vessel shall be accounted the vessel's breadth of beam. A measure from the underside of the tonnage-deck plank, amidships, to the ceiling of the hold (average thickness), shall be accounted the depth of hold. If the vessel has a third deck, then the height from the top of the tonnage-deck plank to the underside of the upper-deck plank shall be accounted as the height under the spar deck. All measurements to be taken in feet and fractions of feet, and all fractions of feet shall be expressed in decimals. (Revised Statutes, sec. 4150.)

EXPLANATIONS AND ABBREVIATIONS

Official number.—A number awarded to every merchant vessel and yacht of the United States. It is permanently marked on the main beam and is retained throughout the life of the vessel.

Signal letters.—Four letters awarded to every seagoing vessel and yacht to afford means of recognition by signals at sea. They may be found in the vessel's marine document.

Rig.—The rig abbreviations used in this publication are:

Brg. = barge.	El. s. = electric screw.	Ol. s. = oil screw.	Slp. = sloop.
Bgn. = brigantine	Ga. c. = gas catamaran	Ol. w. = oil stern-wheel.	St. c. = steam catamaran
Bk. = bark.	Ga. p. = gas side-wheel.	Sc. b. = schooner barge.	St. p. = steam side-wheel.
Bkn. = barkentine.	Ga. s. = gas screw.	Sch. = schooner.	St. w. = steam stern-wheel.
Cat. = catboat.	Ga. w. = gas stern-wheel.	Scw. = scow.	St. s. = steam screw.
Onl. = canal boat.	H. bt. = houseboat.	Shp. = ship	Ywl. = yawl.
Drg. = dredge.	Ol. p. = oil side-wheel.	Sl. b. = sloop barge.	

Oil or gas engine.—Each motor vessel propelled by an engine in which the fuel is ignited by the heat generated wholly from compression of air in the cylinders (Diesel type), or from such heat and additional outside heat when this is not sufficient (semi-Diesel type), is indicated by *ol.* (ol. p., ol. s., ol. w.); and each motor vessel propelled by an engine in which the fuel is ignited by a spark is indicated by *ga.* (ga. p., ga. s., ga. w.).

Electrically driven vessels are reported in the list of Steam Vessels when the dynamos are actuated by steam turbines and in the list of Motor Vessels when actuated by oil engines.

Name of vessel.—The name of each vessel is printed exactly as it appears in the marine document and on the vessel, with the exception of the capitals and italics noted in the next paragraph. A footnote shows the former name if there was one, and the order in which the names were borne if the vessel had more than one name.

Material of hull.—The name of each steel vessel is printed in SMALL CAPITALS, each iron vessel in italics, and each wooden vessel in roman.

Oil fuel.—Each steam vessel fitted for burning oil is indicated by a □.

Radio equipment.—Each vessel equipped with radio transmitting apparatus is indicated by a ⊙ if in addition it has a direction finder it is indicated by a ⊕; if with a direction finder but without radio, it is indicated by a △.

Classification. A + indicates that the vessel so marked is classed by the American Bureau of Shipping.

Gross tonnage.—The capacity of the spaces within the frames or ceiling of the hull of a vessel and of the closed-in spaces above deck available for cargo, stores, passengers, or crew, with certain specified exemptions, expressed in tons of 100 cubic feet.

Net tonnage.—The net or register tonnage is the remainder after deducting from the gross tonnage the spaces occupied by the propelling machinery (including allowances for fuel), crew quarters, master's cabin, and navigation spaces.

Dimensions.—The register (not the tonnage) dimensions are given, in feet and tenths. They are defined on the preceding page.

Year of build.—This is the year of completion of the vessel, as shown by the builder's certificate. If the year of building is not known and the year of rebuilding is given, it is preceded by the letter *r*.

Service.—The particular trade or business in which the vessel is engaged. The abbreviations are:

Obl. = cable.	Frb. = fire boat.	Pld. = pile driving.	Whl. = whale fishing.
Onl. = canal.	Fr. = freight.	Plt. = pilot boat.	Wld. = welding.
Cod. = cod and mackerel fishing.	Fsh. = fishing. ¹	Ptl. = patrol boat.	Wrk. = wrecking.
Otl. = cattle.	Lgt. = lightering.	Ref. = refrigerator.	Yct. = yachting.
Drg. = dredging.	Msc. = miscellaneous.	Tnk. = tanker.	
Elr. = elevator.	Oys. = oystering.	Tow. = towing.	
Fer. = ferry.	Pas. = passenger.	Wat. = water boat.	

Crew.—The number given in the marine document. It does not include the master.

¹ Except cod, mackerel, and whale.

Horsepower.—The figures in this column represent the horsepower reported when the vessel was new or when the present engine was installed; *b* means brake horsepower (internal-combustion engine), and *s* means shaft horsepower (steam turbine engine); figures not preceded by a letter represent indicated horsepower.

Name of owner.—The name of the sole or, if there are two or more owners, the name of the managing owner is given. If the sole or managing owner is a corporation, the corporate name is given, except that the definite article is omitted when it forms part of the name. The abbreviation in parenthesis following the name of a corporation indicates the State in which the corporation is chartered.

Home port.—This is the place where the permanent document of a vessel issues. Each bill of sale, conveyance, mortgage, assignment of mortgage, or hypothecation should be recorded at the home port given in the latest marine document.

Address.—The business address. It is a post office in the district in which the home port is located.

MERCHANT VESSELS OF STEAM

[For explanations and abbreviations, see p. 6]

Line No.	Official No.	Signal letters	Rig	Name of vessel	Tonnage		Dimensions			When built	Where built
					Gross	Net	Length	Breadth	Depth		
1	213489		St. s.	A 1	14	0	62.2	9.0	4.2	1915	Tacoma, Wash.
2	201921		St. c.	A. BALDWIN	199	109	127.0	58.9	7.5	1905	Jeffersonville, Ind.
3	107480		St. s.	A. Foster	93	85	70.5	24.0	5.5	1899	Fremont, Ohio
4	214180		St. s.	A. Gallagher	10	7	53.7	11.4	4.2	1918	Pittsburgh, Pa.
5	207074		St. s.	A. A. AUGUSTUS	6,390	4,869	501.0	51.0	30.0	1909	Lorain, Ohio
6	220740		St. s.	A. A. Daugherty	3,518	2,608	290.5	40.3	31.2	1920	Orange, Tex.
7	107037		St. s.	A. B. Covington	71	33	65.5	18.1	8.1	1893	Washington, N. C.
8	222532	MFKJ	St. s.	A. B. POTTER	284	193	110.8	23.2	10.8	1910	Philadelphia, Pa.
9	210208		St. w.	A. B. Sheets	173	112	120.5	20.0	4.0	1918	Dravosburg, Pa.
10	215970	IJQM	St. s.	A. C. BEDFORD	9,485	5,800	603.0	63.0	28.0	1918	San Francisco, Calif.
11	111345		St. w.	A. C. Ingersoll, jr.	123	123	110.0	27.1	6.0	1901	Higginsport, Ohio
12	225200		St. w.	A. C. JAYNES	148	148	125.0	30.0	4.3	1925	Grafton, Ill.
13	106518		St. s.	A. C. Rose	150	75	100.0	22.0	9.0	1888	Philadelphia, Pa.
14	64525		St. s.	A. D. MACHETH	3,640	2,590	375.0	40.0	20.7	1897	Cleveland, Ohio
15	218158		St. s.	A. D. MacOll	193	100	104.5	29.5	8.7	1919	Millford, Del.
16	205126		St. s.	A. E. NETTLETON	6,286	5,006	525.0	55.3	32.0	1908	Wyandotto, Mich.
17	105780		St. p.	A. F. Bench	173	120	88.0	43.0	9.2	1878	Athens, N. Y.
18	226492		St. s.	A. F. HARVEY	7,973	6,352	582.3	60.0	27.8	1927	River Rouge, Mich.
19	157374		St. s.	A. F. Merrell	31	15	51.0	13.9	5.5	1893	South Norwalk, Conn.
20	203303		St. s.	A. G. Bigelow	40	27	71.0	20.4	0.0	1909	Seranton, Miss.
21	209585		St. s.	A. G. Prentiss	46	25	68.8	17.2	7.3	1912	Kennebunk, Me.
22	218026	LRCD	St. s.	A. G. WELLS	418	190	142.0	27.5	14.0	1919	Superior, Wis.
23	200333		St. s.	A. H. FERBERT	4,111	3,005	420.0	50.0	28.0	1903	do.
24	150221		St. s.	A. H. Hainscom	51	27	63.7	17.5	8.1	1881	Brooklyn, N. Y.
25	107793		St. s.	A. H. Puyson	163	92	109.5	24.0	12.0	1902	Oakland, Calif.
26	222872		St. s.	A. H. Pilz	52	35	69.8	18.0	8.5	1923	Mantowoc, Wis.
27	223369		St. w.	A. I. Baker	140	140	125.8	28.0	5.0	1923	Mound City, Ill.
28	81612		St. s.	A. I. BISSO	434	295	134.5	20.0	10.2	1899	Philadelphia, Pa.
29	220873	MCBR	St. s.	A. L. KENT	5,819	3,601	304.1	55.1	31.0	1920	Bath, Me.
30	218729	LSJT	St. s.	A. L. WALKER	427	187	142.9	27.0	14.8	1919	Superior, Wis.
31	207501		St. s.	A. M. BYERS	6,361	4,811	501.0	51.0	30.0	1910	Cleveland, Ohio
32	107839		St. c.	A. M. HALLDAY	207	207	121.0	59.0	7.7	1903	Jeffersonville, Ind.
33	203714		St. s.	A. M. SCOTT	168	108	150.0	26.0	5.8	1906	Charleston, W. Va.
34	105021		St. s.	A. M. Smith	37	18	69.4	16.5	6.4	1871	Philadelphia, Pa.
35	222426		St. w.	A. O. ACKARD	304	290	147.5	33.4	5.2	1922	Ambridge, Pa.
36	203726		St. w.	A. R. Budd	149	149	145.2	26.7	5.2	1903	Marietta, Ohio
37	95553		St. s.	A. S. Sherman	75	41	71.0	19.6	8.4	1879	Communipaw, N. J.
38	201864		St. s.	A. T. KINNEY	6,328	4,686	504.0	51.0	26.9	1908	Bay City, Mich.
39	105145		St. s.	A. T. Serrell	71	43	78.7	17.2	7.0	1871	Bordentown, N. J.
40	225017		St. w.	A. W. Armstrong	81	81	122.0	24.8	4.7	1925	Mound City, Ill.
41	106026		St. s.	A. W. Colton	92	48	81.0	18.0	10.0	1881	Buffalo, N. Y.
42	209271		St. s.	A. W. Luebke	52	35	61.7	15.0	8.1	1911	Sturgeon Bay, Wis.
43	107267		St. s.	A. W. OSBORNE	3,826	2,630	403.0	48.0	24.3	1897	Cleveland, Ohio
44	212338		St. s.	A. and M. Link	18	12	45.0	13.5	5.5	1914	Charlevoix, Mich.
45	127426		St. s.	A. E. R. SCHNEIDER	6,874	5,288	542.4	50.2	23.7	1900	West Superior, Wis.
46	211345	LDBR	St. s.	A. Brooke Taylor	295	159	146.0	23.3	11.0	1913	Wilmington, Del.
47	212612	LDRJ	St. s.	A. BANGAREZ	4,572	2,808	378.8	50.3	20.1	1909	Belfast, Ireland
48	223710		St. w.	Abbigale	30	30	77.0	10.5	2.8	1924	Shawneetown, Ill.
49	210477	LVIN	St. s.	ABERCOS	6,076	3,729	401.4	53.2	31.0	1920	Vancouver, Wash.
50	209852	LCJS	St. s.	ABERDEEN	116	59	88.0	19.0	11.5	1912	Seattle, Wash.
51	201588		St. s.	ABNER C. HARDING	98	34	74.0	20.0	11.0	1907	Chicago, Ill.
52	218801	LSPD	St. s.	ABRAHAM LINCOLN	7,060	4,867	439.6	60.2	33.7	1919	Gloucester City, N. J.

1 Formerly U. S. Q. M. C. Gen. D. S. Stanley.
 2 Formerly St. s. General D. S. Stanley.
 3 Formerly St. w. Sam Barnum.
 4 Formerly Robt. Taylor.
 5 Formerly W. T. Smoot.
 6 Formerly Convoy.
 7 Formerly st. s. Polynesia.

8 Formerly st. s. Margaret.
 9 Formerly st. s. Dexter H. Cole.
 10 Formerly st. s. Hukoy.
 11 Formerly st. s. {a Wisconsin.
 12 Formerly st. s. {b A. F. Harvey.
 13 Formerly Pontiac.
 14 Formerly Ed. F. Murray.

THE UNITED STATES

VESSELS

[For explanations and abbreviations, see p. 6]

Line No.	Service	Crew	Indicated horse-power	Name of owner	Home port	Address of owner
1	Pas.	1	75	O. L. Playtor.....	Tacoma, Wash.....	Box 433, Olympia, Wash.
2	Fer.	11	280	Bisso Ferry Co. (La.).....	New Orleans, La.....	171 Walnut Street.
3	Drg.	4	54	Trudeau Sand & Gravel Co. (Ohio).....	Sandusky.....	Fremont, Ohio.
4	Fer.	2	50	John Gallagher.....	Pittsburgh, Pa.....	53 Doerr Street.
5	Frt.	22	1,700	Pioneer Steamship Co. (Ohio).....	Cleveland, Ohio.....	1508 Rockefeller Building.
6	Tuk.	29	1,450	S. S. Daugherty.....	Port Arthur, Tex.....	c/o National Oil Transport Co., Woolworth Building, New York, N. Y.
7	Tow.	5	225	Arundel Corporation (Md.).....	Baltimore, Md.....	Pier 2, East Pratt Street.
8	Tow.	10	500	Jacksonville Forwarding Co. (Fla.).....	Jacksonville, Fla.....	Foot Laura Street.
9	Tow.	13	400	Hillman Transportation Co. (Pa.).....	Pittsburgh, Pa.....	First National Building.
10	Tnk.	40	3,300	Standard Shipping Co. (Del.).....	Wilmington, Del.....	7 West Tenth Street.
11	Tow.	11	750	Ohio River Co. (Ohio).....	Cincinnati, Ohio.....	128 East Sixth Street.
12	Pas.	8	250	Greenville Bridge & Ferry Co. (Del.).....	Memphis, Tenn.....	Greenville, Miss.
13	Frt.	17	380	Baltimore & Ohio R. R. Co. (Md.).....	Baltimore, Md.....	Baltimore and Charles Sts.
14	Frt.	22	1,150	Buckeye S. S. Co. (Ohio).....	Cleveland, Ohio.....	Rockefeller Building.
15	Frt.	8	250	Crano Co. (Ill. and Conn.).....	Bridgeport, Conn.....	South Avenue.
16	Frt.	22	1,800	Great Lakes Steamship Co. (Del.).....	Oswego, N. Y.....	Keith Building, Syracuse, N. Y.
17	Fer.	5	200	Village of Catskill (N. Y.).....	Albany, N. Y.....	Catskill, N. Y.
18	Frt.	30	2,200	Pittsburgh Steamship Co. (W. Va.).....	Duluth, Minn.....	Wolvin Building.
19	Frt.	4	35	Arthur L. Wiekberg.....	Perth Amboy, N. J.....	39 State Street.
20	Tow.	9	254	Norfolk Sand & Gravel Corporation (Va.).....	Norfolk, Va.....	434 West York Street.
21	Tow.	4	150	Saco River Towing Co. (Me.).....	Portland, Me.....	Bliddeford, Me.
22	Tow.	6	800	Atchison, Topeka & Santa Fe Railway Co. (Kans.).....	San Francisco, Calif.....	114 Sansome Street.
23	Frt.	23	1,400	Pittsburgh Steamship Co. (W. Va.).....	Duluth, Minn.....	Wolvin Building.
24	Tow.	9	250	Hudson River Navigation Corporation (Del.).....	New York, N. Y.....	Pier 32, North River.
25	Tow.	8	800	Atchison, Topeka & Santa Fe Ry. Co. (Kans.).....	San Francisco, Calif.....	114 Sansome Street.
26	Tow.	8	140	McMullen & Pitz Construction Co. (Wis.).....	Milwaukee, Wis.....	Manitowoc, Wis.
27	Tow.	5	600	Ayer & Lord Barge Co. (Ind.).....	Evansville, Ind.....	Old National Bank Building.
28	Tow.	20	1,500	New Orleans Coal & Bisso Towboat Co. (Del.).....	New Orleans, La.....	United Fruit Building.
29	Frt.	34	2,200	Mystic Steamship Co. (Mass.).....	Boston, Mass.....	250 Stuart Street.
30	Tow.	21	850	Eastern Transportation Co. (Del.).....	Wilmington, Del.....	Ford Building.
31	Frt.	22	1,760	Reiss Steamship Co. (Del.).....	do.....	7 West Tenth Street.
32	Fer.	0	450	Algiers Public Service Co. (La.).....	New Orleans, La.....	Cannal Street Ferry House.
33	Tow.	14	500	War Department Mississippi-Warrior Service.....	do.....	Customhouse.
34	Frt.	5	135	Hartford & New York Transp. Co. (Conn.).....	Hartford, Conn.....	285 State Street.
35	Tow.	16	750	Carnegie Steel Co. (Del.).....	Pittsburgh, Pa.....	Carnegie Building.
36	Tow.	12	416	Hillman Transportation Co. (Pa.).....	do.....	First National Building.
37	Tow.	5	92	Owen A. Mullen.....	Albany, N. Y.....	Troy, N. Y.
38	Frt.	22	1,800	Kinney Steamship Co. (Ohio).....	Cleveland, Ohio.....	Rockefeller Building.
39	Fsh.	27	140	Tallman & Mack Fish & Trap Co. (R. I.).....	Newport, R. I.....	89 Long Wharf.
40	Tow.	5	600	Ayer & Lord Barge Co. (Ind.).....	Evansville, Ind.....	Old National Bank Building.
41	Tow.	8	325	Fabiola H. Jacques.....	Detroit, Mich.....	East River Rouge, Mich.
42	Fsh.	3	60	Mrs. Edward Lutz.....	Chicago, Ill.....	Michigan City, Ind.
43	Frt.	25	1,425	Wilson Transit Co. (Ohio).....	Cleveland, Ohio.....	Rockefeller Building.
44	Fsh.	4	50	Frank Left.....	Grand Haven, Mich.....	St. James, Mich.
45	Frt.	32	1,750	Morrow Steamship Co. (Ohio).....	Cleveland, Ohio.....	B. R. T. Building.
46	Fsh.	28	500	Colonna's Shipyard (Va.).....	Norfolk, Va.....	Berkley, Va.
47	Pas.	02	3,050	United Fruit Steamship Corporation (Del.).....	New York, N. Y.....	17 Battery Place.
48	Tow.	10	100	Missouri River Towing Co. (Mo.).....	St. Louis, Mo.....	Harman, Mo.
49	Frt.	45	2,800	United States Shipping Board.....	Portland, Oreg.....	Vancouver, Wash.
50	Whl.	10	370	American Pacific Whaling Co. (S. Dak.).....	Seattle, Wash.....	L. C. Smith Building.
51	Tow.	7	1,000	Great Lakes Towing Co. (N. J.).....	Duluth, Minn.....	N. P. Dock.
52	Frt.	44	3,260	United States Shipping Board.....	Philadelphia, Pa.....	Bourse Building.

¹⁰ Formerly st. p. Dan O'Sullivan.

¹¹ Formerly ^a Walter A. Luckenbach.

^b Luckenbach No. 3.

¹² Formerly st. s. Kiron.

^a Hattie M. Spraker.

¹³ Formerly ^b N. Y. Central Lighterage Co. No. 6.

^c New York Central No. 6.

^d P. O'Riorden.

¹⁴ Formerly st. s. Caldera.

¹⁵ Formerly st. s. Andrew Carnegie.

¹⁶ Formerly st. s. Charles R. Van Hise.

¹⁷ Formerly British st. s. Abangarez.

Line No.	Official No.	Signal letters	Rig	Name of vessel	Tonnage		Dimensions			When built	Where built
					Gross	Net	Length	Breadth	Depth		
1	200103		St. s.	ABRAM S. HEWITT.....	223	151	110.0	24.4	12.6	1903	Camden, N. J.
2	217381	LPQJ	St. s.	ABRON.....	4,870	3,049	386.8	52.2	27.4	1918	Arlington, N. Y.
3	215986	LJQR	St. s.	ABBAROKA.....	5,693	3,546	409.6	54.1	27.1	1918	Seattle, Wash.
4	210445	LKVM	St. s.	ACCOMAC.....	5,274	3,213	410.0	54.6	27.2	1918	Los Angeles, Calif.
5	218268	LRNM	St. s.	ACE.....	2,616	1,011	251.0	43.6	20.2	1919	Lorain, Ohio.
6	216077		St. s.	Ackerman Bros.....	147	100	98.3	27.7	8.1	1918	Tottenville, N. Y.
7	214173	LQCM	St. s.	ACME.....	6,878	4,304	435.0	66.0	32.0	1916	San Francisco, Calif.
8	106912		St. s.	Active.....	60	30	69.0	18.0	8.5	1892	Philadelphia, Pa.
9	107683		St. s.	Ada.....	35	23	54.7	16.0	7.1	1900	Madison, Md.
10	205239		St. s.	ADAM E. CORNELIUS.....	4,900	3,736	420.0	52.0	24.0	1908	St. Clair, Mich.
11	106356		St. s.	Addle V.....	21	11	57.7	14.5	5.8	1885	Bayville, N. Y.
12	214448		St. w.	Adeline.....	45	45	101.0	18.4	3.0	1916	Knoxville, Tenn.
13	221009	MCLH	St. s.	ADLER.....	523	221	129.1	30.3	17.2	1921	Pensacola, Fla.
14	106921	KLPM	St. s.	Admiral.....	123	88	117.7	10.1	9.9	1892	East Providence, R. I.
15	110462		St. s.	Admiral.....	71	48	72.0	18.3	8.6	1881	Newburgh, N. Y.
16	203450		St. w.	Admiral.....	49	31	76.2	23.5	4.0	1900	Wabasha, Minn.
17	217134	LNMO	St. s.	ADMIRAL BENSON.....	3,049	1,850	299.0	45.0	22.6	1918	Wilmington, Del.
18	107417	KNRS	St. s.	ADMIRAL DEWEY.....	2,104	1,336	280.0	36.1	22.7	1898	Philadelphia, Pa.
19	107522		St. s.	ADMIRAL DEWEY.....	152	103	95.7	21.0	11.5	1900	Port Richmond, N. Y.
20	3904	KRQO	St. s.	ADMIRAL EVANS.....	2,140	1,278	253.1	38.4	22.8	1901	Toledo, Ohio.
21	107425	KNBW	St. s.	ADMIRAL FARRAGUT.....	2,141	1,301	280.0	36.1	22.7	1898	Philadelphia, Pa.
22	116811	KNJF	St. s.	ADMIRAL FISKE.....	2,432	1,470	280.0	35.1	19.6	1898	San Francisco, Calif.
23	212622	LMQW	St. s.	ADMIRAL PEOPLES.....	3,133	1,903	299.4	45.0	22.8	1918	Elizabeth, N. J.
24	157556	KPMF	St. s.	ADMIRAL RODMAN.....	1,101	837	175.0	36.0	14.0	1899	Fairhaven, Calif.
25	117116	KRLV	St. s.	ADMIRAL ROGERS.....	2,277	1,350	270.1	40.1	17.3	1902	San Francisco, Calif.
26	107423	KNBQ	St. s.	ADMIRAL SCHLEY.....	2,104	1,336	280.0	36.1	22.7	1898	Philadelphia, Pa.
27	203123	LFVY	St. s.	ADMIRAL SERREE.....	2,446	1,868	242.0	43.0	26.5	1906	Cleveland, Ohio.
28	81788	KRQF	St. s.	ADMIRAL WATSON.....	2,069	1,255	253.1	38.4	22.8	1902	Toledo, Ohio.
29	125477		St. s.	Adonis.....	198	113	145.0	21.5	8.0	1875	Philadelphia, Pa.
30	212089	LKPF	St. s.	ADRIAN ISELIN.....	2,040	1,229	244.0	43.0	20.5	1914	Wyandotte, Mich.
31	204726		St. s.	ADRIATIC.....	4,658	3,391	420.0	62.0	28.0	1907	Lorain, Ohio.
32	204816		St. s.	ADRIATIC.....	113	79	78.0	20.0	10.0	1907	Philadelphia, Pa.
33	155377		St. s.	Adroit.....	92	63	94.0	23.2	6.3	1900	Pocomoke City, Md.
34	211811		St. w.	Advance.....	77	77	100.0	18.0	4.0	1913	Paducah, Ky.
35	217685	LPVM	St. s.	AETNA.....	2,153	1,290	250.5	43.7	20.1	1919	Manitowoc, Wis.
36	218081	LSQP	St. s.	AEL.....	5,052	3,093	390.0	64.2	27.6	1919	Hog Island, Pa.
37	219225	LTQG	St. s.	AFGUNDRIA.....	5,590	3,453	390.0	64.2	27.8	1919	do.
38	202288		St. s.	Agnes.....	23	15	58.0	14.0	4.6	1905	Hoquiam, Wash.
39	218907	LSVD	St. s.	Agnes A. Moran.....	176	29	95.5	24.7	12.2	1919	Manitowoc, Wis.
40	204784		St. s.	Agusta.....	23	15	48.4	12.7	6.0	1907	do.
41	217184	LNQR	St. s.	AGWIDALE.....	4,703	2,909	370.0	53.1	27.0	1918	Newport News, Va.
42	221002	MCJP	St. s.	AGWILAKE.....	7,815	4,863	468.3	62.7	32.0	1921	Sparrows Point, Md.
43	220910	MCFK	St. s.	AGWIMARS.....	6,771	4,143	429.3	59.2	33.2	1920	Chester, Pa.
44	221491	MDBL	St. s.	AGWIPOND.....	8,024	5,029	468.3	62.7	32.0	1921	Sparrows Point, Md.
45	217530	LPSC	St. s.	AGWISTAR.....	4,661	2,921	370.0	53.1	27.0	1919	Newport News, Va.
46	221092	MCNB	St. s.	AGWISTONE.....	10,388	7,886	499.9	68.1	29.3	1921	do.
47	220911	MCFL	St. s.	AGWIWORLD.....	6,771	4,143	429.3	59.2	33.2	1921	Chester, Pa.
48	205055		St. s.	AJAX.....	175	71	103.0	22.0	12.5	1908	Seattle, Wash.
49	86382		St. s.	Ajax.....	76	36	83.0	17.9	7.0	1897	Scranton, Miss.
50	218924	LSFB	St. s.	Ajax.....	350	197	133.8	20.7	10.8	1919	South Portland, Me.
51	213038		St. s.	AKRON.....	171	116	97.4	23.9	11.6	1915	Port Richmond, N. Y.
52	210992	LCTN	St. s.	Akutan.....	221	150	103.0	21.8	9.2	1913	North Bend, Oreg.
53	221027	MCKF	St. s.	ALA.....	5,978	3,700	400.7	54.2	30.2	1921	Harriman, Pa.
54	130697	KQRJ	St. s.	ALABAMA.....	2,801	2,173	204.0	42.2	23.2	1901	Chicago, Ill.
55	207138		St. s.	ALABAMA.....	2,626	1,684	250.0	45.5	26.1	1910	Manitowoc, Wis.
56	210741		St. w.	Alabama.....	259	259	170.0	32.0	6.0	1912	Point Pleasant, W. Va.
57	211201		St. w.	Alabama.....	34	24	56.5	15.6	3.5	1913	Ivanhoe, N. C.
58	214376		St. s.	ALABAMA.....	98	51	71.0	20.0	12.5	1916	Cleveland, Ohio.
59	220484	MBGS	St. s.	ALADDIN.....	336	197	127.0	25.1	13.3	1920	Baltimore, Md.
60	221109	MCNL	St. s.	ALADDIN.....	6,882	4,223	435.6	50.2	33.6	1921	Sparrows Point, Md.
61	106184	KBML	St. s.	Alameda.....	3,158	1,939	314.0	41.0	17.3	1883	Philadelphia, Pa.
62	211868		St. p.	ALAMEDA.....	2,302	1,320	273.0	42.3	15.3	1913	Oakland, Calif.
63	218921	LSVT	St. s.	ALAMO.....	2,676	1,660	253.4	43.7	26.2	1919	Ashtabula, Ohio.
64	105135		St. s.	Alaska.....	986	592	212.6	32.0	13.9	1871	Buffalo, N. Y.
65	105973		St. s.	Alaska.....	220	121	141.8	21.0	10.0	1881	Boothbay, Me.
66	213900		St. s.	Alaska.....	53	39	59.6	19.0	6.7	1916	Wrangell, Alaska.
67	222906	MFCQ	St. s.	ALASKA.....	4,658	2,775	350.4	49.6	15.6	1923	Tacoma, Wash.

1 Formerly st. s. Lake Frohna.

2 Formerly st. s. { a Admiral, b Red Cross, c Admiral.

3 Formerly st. s. U. S. N. Admiral.

4 Formerly st. s. Robert Burnett.

5 Formerly st. s. { a Tipton, b Esther Weems.

6 Formerly st. s. Buckman.

7 Formerly st. s. Senator.

8 Formerly st. s. { a Plainfield, b Mary Weems.

9 Formerly st. s. Dispatch.

Line No.	Service	Crew	Indicated horse power	Name of owner	Home port	Address of owner
1	Frb.	8	520	City of New York	New York, N. Y.	Municipal Building.
2	Frt.	31	3,000	Finkbine-Guild Transportation Co. (Del.)	Wilmington, Del.	Du Pont Building.
3	Frt.	39	2,500	McCormick Steamship Co. (Calif.)	San Francisco, Calif.	215 Market Street.
4	Frt.	45	2,800	United States Shipping Board	Los Angeles, Calif.	
5	Frt.	36	1,600	Ace Steamship Corporation (Del.)	Duluth, Minn.	McDougal Terminal.
6	Frt.	6	250	Metropolitan Securities Corporation (Del.)	New York, N. Y.	17 Battery Place.
7	Tnk.	37	3,000	Standard Transportation Co. (Del.)	do.	26 Broadway.
8	Tow.	7	250	Tug Boat Active Co. (Del.)	Philadelphia, Pa.	Pier 34, South Wharves.
9	Tow.	8	110	Board of Commissioners of the Lake Worth Inlet District (Fla.)	Miami, Fla.	West Palm Beach, Fla.
10	Frt.	21	1,800	American Steamship Co. (N. Y.)	Buffalo, N. Y.	Marine Trust Building.
11	Frt.	2	35	Frederick S. Wardwell	Bridgeport, Conn.	42 Highland Road, Stamford, Conn.
12	Tow.	8	100	Knoxville Sangravl Material Co. (Tenn.)	Chattanooga, Tenn.	Knoxville, Tenn.
13	Tow.	20	1,400	W. G. Coyle & Co. (La.)	New Orleans, La.	Pere Marquette Building.
14	For.	5	350	Westport-Essex Ferry Co. (N. Y.)	Rouses Point, N. Y.	Plattsburg, N. Y.
15	Tow.	5	250	Norbert H. Forst & Co. (N. J.)	New York, N. Y.	Pier 43, North River.
16	Pld.	5	75	W. G. Block Co. (Iowa)	Des Moines, Iowa	Davenport, Iowa.
17	Frt.	60	1,700	Portland California S. S. Co. (Calif.)	San Francisco, Calif.	311 California Street.
18	Pas.	60	2,100	Pacific Steamship Co. (Me.)	Seattle, Wash.	1519 Railroad Avenue South.
19	Tow.	7	900	Berwind White Coal Mining Co. (Pa.)	New York, N. Y.	1 Broadway.
20	Pas.	45	2,000	Pacific Steamship Co. (Me.)	Seattle, Wash.	1519 Railroad Avenue.
21	Pas.	61	2,560	do.	do.	Do.
22	Pas.	65	1,800	do.	do.	Do.
23	Pas.	28	1,700	Portland California S. S. Co. (Calif.)	San Francisco, Calif.	311 California Street.
24	Pas.	19	400	Pacific Steamship Co. (Me.)	Seattle, Wash.	1519 Railroad Avenue South.
25	Frt.	31	2,000	do.	do.	Do.
26	Pas.	62	1,800	do.	do.	Do.
27	Frt.	28	1,200	do.	do.	Do.
28	Pas.	64	2,000	do.	do.	Do.
29	Tow.	6	200	S. O. Loveland Co. (Del.)	Philadelphia, Pa.	151 South Front Street.
30	Frt.	28	1,000	George Hall Corporation (N. Y.)	Ogdensburg, N. Y.	52 Water Street.
31	Frt.	29	1,500	Interlake Steamship Co. (Ohio)	Cleveland, Ohio.	Union Trust Building.
32	Tow.	6	900	Tugboat Adriatic Co. (Del.)	Philadelphia, Pa.	111 Walnut Street.
33	Fsh.	27	120	John A. Hayes	New London, Conn.	487 Williams Street.
34	Tow.	6	224	Frankfort Elevator Coal Co. (Ky.)	Louisville, Ky.	Frankfort, Ky.
35	Frt.	36	1,250	Mid-West Transportation Co. (Mich.)	Detroit, Mich.	Union Trust Co. Building.
36	Frt.	43	2,500	United States Shipping Board	Philadelphia, Pa.	Bourse Building.
37	Frt.	43	2,500	do.	do.	Do.
38	Tow.	4	200	Allman-Hubble Tug Boat Co. (Wash.)	Seattle, Wash.	Hoquiam, Wash.
39	Tow.	12	750	Tug Agnes A. Moran (N. Y.)	New York, N. Y.	17 Battery Place.
40	Fsh.	5	18	Charles Rempferd	Milwaukee, Wis.	503 Beulah Avenue.
41	Frt.	30	2,200	Mallory Steamship Co. (Me.)	New York, N. Y.	Pier 36, North River.
42	Tnk.	34	3,200	Guaranty Trust Co. (N. Y.)	do.	25 Broadway.
43	Tnk.	34	2,900	do.	do.	Do.
44	Tnk.	35	3,200	Atlantio, Gulf & West Indies S. S. Lines (Me.)	do.	Do.
45	Frt.	29	2,200	New York & Cuba Mail Steamship Co. (Me.)	do.	Foot Wall Street.
46	Tnk.	45	3,000	Atlantio, Gulf & West Indies Steamship Lines (Me.)	do.	25 Broadway.
47	Tnk.	35	3,800	do.	do.	Do.
48	Frt.	8	600	Central Pacific Ry. Co. (Utah)	San Francisco, Calif.	65 Market Street.
49	Tow.	9	350	Sabine Towing Co. (Tex.)	Port Arthur, Tex.	Box 212.
50	Frt.	6	500	Fidelity Trust Co. (Me.)	Portland, Me.	467 Congress Street.
51	Tow.	7	700	Erle Railroad Co. (N. Y.)	New York, N. Y.	50 Church Street.
52	Tow.	10	500	Alaska Salvage & Towing Co. (Wash.)	Ketchikan, Alaska	
53	Frt.	45	3,300	United States Shipping Board	Philadelphia, Pa.	Bourse Building.
54	Tnk.	30	1,150	Texas Co. (Del.)	Wilmington, Del.	7 West Tenth Street.
55	Pas.	24	2,000	Goodrich Transit Co. (Del.)	Duluth, Minn.	228 Lake Avenue South.
56	Pas.	45	230	St. Louis & Tennessee River Packet Co. (Mo.)	St. Louis, Mo.	Foot Pine Street.
57	Frt.	3	24	John L. R. Wallace	Wilmington, N. O.	312 Harnett Street.
58	Tow.	8	750	Great Lakes Towing Co. (N. J.)	Duluth, Minn.	N. P. Dock.
59	Tow.	12	700	Standard Shipping Co. (Del.)	Baltimore, Md.	Second Avenue and Clinton Street.
60	Tnk.	37	2,600	Standard Transportation Co. (Del.)	New York, N. Y.	26 Broadway.
61	Pas.	100	3,500	Alaska Steamship Co. (Nev.)	do.	120 Broadway.
62	Fer.	18	2,500	Central Pacific Ry. Co. (Utah)	San Francisco, Calif.	65 Market Street.
63	Frt.	25	1,500	Mallory Steamship Co. (Me.)	New York, N. Y.	Pier 36, North River.
64	Frt.	13	478	Mullen Coal Co. (Mich.)	Detroit, Mich.	Union Trust Building.
65	Fsh.	23	250	Consolidated Fisheries Co. (Del.)	Wilmington, Del.	Lewes, Del.
66	Tow.	7	150	Wellson & Sylvester Mill Co. (Alaska)	Wrangell, Alaska	
67	Pas.	80	5,600	Alaska Steamship Co. (Nev.)	New York, N. Y.	120 Broadway.

¹ Formerly st. s. Spokane.
¹⁰ Formerly st. s. Ogdensburg.
¹¹ Formerly st. s. Watson.
¹² Formerly st. p. Col. Thomas A. Scott.
¹³ Formerly st. s. Olive Branch.
¹⁴ Formerly st. s. Coperas.

¹⁵ Formerly st. s. Terrier.
¹⁶ Formerly st. s. Gertrude.
¹⁷ Formerly st. s. Charles P. Crawford.
¹⁸ Formerly st. s. Northtown.
¹⁹ Formerly st. s. Pioneer.
²⁰ Formerly st. s. Lake Elon.

Steam Vessels

Line No.	Official No.	Signal letters	Rig	Name of vessel	Tonnage		Dimensions			When built	Where built
					Gross	Net	Length	Breadth	Depth		
1	217322	LNTH	St. s.	¹ ALASKAN.....+⊕	6,860	4,265	415.0	53.7	23.3	1918	Sparrows Point, Md.
2	105908		St. p.	Albany.....	1,415	815	314.0	40.0	10.1	1880	Wilmington, Del.
3	106246		St. p.	Albany.....	1,059	825	193.5	36.0	13.3	1883	Newburgh, N. Y.
4	219560		St. s.	ALBANY.....□	294	164	146.3	20.2	10.9	1920	Long Island City, N. Y.
5	225146		St. s.	ALBANY.....□	1,389	944	203.4	44.8	16.2	1925	Mariners Harbor, N. Y.
6	120543		St. s.	² Albatross.....	40	27	63.6	15.6	7.6	1889	Cleveland, Ohio
7	204086		St. p.	ALBATROSS.....	1,313	1,281	365.0	53.8	7.6	1907	Dubuque, Iowa
8	106699		St. s.	Albermarle.....	75	37	64.0	17.0	8.0	1889	Norfolk, Va.
9	107259		St. w.	Albert Hanson.....	92	46	95.4	20.4	4.3	1896	Franklin, La.
10	214715	LGQS	St. s.	³ ALBERT HILL.....□⊕	7,115	4,403	435.0	56.0	32.0	1917	San Francisco, Calif.
11	224328		St. s.	ALBERT E. BAKER.....	32	21	60.7	15.1	6.5	1924	Dunkirk, N. Y.
12	221038	MCKP	St. s.	ALBERT E. WATTS.....□⊕	7,137	5,111	430.2	59.2	32.8	1921	Wilmington, Del.
13	061097		St. s.	Alberta M.....	87	71	79.5	15.5	7.0	1883	Athens, N. Y.
14	106063		St. p.	Albertina.....	558	407	174.2	33.0	8.7	1882	Greenpoint, N. Y.
15	223613		St. w.	Alco.....	43	43	61.7	22.4	2.6	1924	Athalia, Ohio
16	218880	LSRT	St. s.	ALDEN A. MILLS.....⊕	346	175	139.2	24.0	13.1	1919	East Boothbay, Me.
17	107727		St. s.	Alden S. Swan.....	136	83	125.0	22.0	8.6	1902	Pocomoke City, Md.
18	217537	LPSM	St. s.	ALEDO.....+⊕	4,768	2,970	377.0	52.0	26.8	1919	Shooters Island, N. Y.
19	100337		St. s.	Alert.....	75	37	86.2	20.0	9.5	1885	Benicia, Calif.
20	100703		St. s.	Alert.....	51	25	67.6	17.5	8.1	1890	Philadelphia, Pa.
21	106625		St. s.	Aleut.....	38	19	59.5	19.0	7.0	1889	Benicia, Calif.
22	126994		St. s.	⁴ ALEX B. UHRIG.....+⊕	3,257	2,011	366.4	45.2	22.2	1893	West Bay City, Mich.
23	223775		St. p.	ALEXANDER HAMILTON.....□	2,367	1,252	338.6	77.0	13.6	1924	Sparrows Point, Md.
24	107372		St. s.	ALEXANDER McDOUGALL.....	3,672	2,821	413.1	50.0	22.0	1898	West Superior, Wis.
25	201402		St. s.	Alexander Wylie.....	51	35	70.0	20.2	6.2	1904	Scranton, Miss.
26	107076	KRDJ	St. s.	⁵ Alexander F. Roe.....	204	139	103.5	25.5	10.5	1901	Philadelphia, Pa.
27	215805		St. s.	Alexander H. Erickson.....	59	40	60.0	19.0	7.5	1917	New Baltimore, N. Y.
28	205686		St. s.	ALFRED S.....	33	22	64.2	14.5	5.7	1908	Buffalo, N. Y.
29	202643		St. s.	Alfred W.....	56	19	66.2	17.0	10.6	1905	Green Bay, Wis.
30	224465		St. w.	Alfred Ribeyra.....	45	28	61.2	18.0	3.2	1925	New Harmony, Ind.
31	81119		St. s.	⁶ Alfred B. Brown.....	75	37	77.3	19.7	8.2	1886	Athens, N. Y.
32	204650		St. s.	ALFRED H. SMITH.....	4,608	3,982	381.0	50.2	30.0	1907	Ecorse, Mich.
33	106950		St. s.	Alfred J. Murray.....	27	13	47.0	14.4	6.0	1892	Brooklyn, N. Y.
34	220518	MBHP	St. s.	ALGIC.....□+⊕	5,496	3,373	400.7	54.2	30.2	1920	Harriman, Pa.
35	224360		St. c.	ALGIERS.....+	501	501	144.0	55.0	7.7	1925	Jeffersonville, Ind.
36	106022		St. s.	Algolah.....	486	350	127.0	33.0	11.1	1881	Detroit, Mich.
37	220815	MBVQ	St. s.	ALGONQUIN.....□+⊕	7,229	4,475	435.0	56.0	32.0	1920	Alameda, Calif.
38	226126	MGJF	St. s.	ALGONQUIN.....□+⊕	5,945	3,546	387.5	55.2	20.0	1926	Newport News, Va.
39	107308		St. s.	Alice.....	154	87	101.0	25.6	8.0	1897	Tomkins Cove, N. Y.
40	107325		St. s.	Alice.....	116	54	91.0	23.0	10.3	1897	Wilmington, Del.
41	107327		St. s.	Alice.....	55	27	61.0	16.2	6.0	1897	Tacoma, Wash.
42	107796		St. s.	Alice.....	72	49	70.5	18.7	8.5	1902	Baltimore, Md.
43	208056		St. s.	Alice.....	24	16	43.0	12.4	6.0	1910	Manitowoc, Wis.
44	209224		St. s.	Alice.....	31	9	48.0	14.4	6.0	1909	Nacknack, Alaska
45	226048		St. w.	Alice.....	68	68	93.6	10.7	3.0	1927	Manchester, Ohio
46	107634		St. s.	Alice C.....	81	27	63.0	18.0	8.0	1901	Manitowoc, Wis.
47	204178		St. w.	Alice May.....	97	68	81.0	25.0	4.4	1907	Vanceboro, Me.
48	140506		St. s.	⁷ Alice C. Murphy.....	66	38	70.0	17.6	7.0	1881	South Amboy, N. J.
49	100469		St. s.	Alice M. Gill.....	264	262	127.0	28.0	10.0	1887	Grand Haven, Mich.
50	218906	LSVC	St. s.	⁸ Alice M. Moran.....+	176	29	95.5	21.7	12.2	1919	Manitowoc, Wis.
51	216817		St. s.	¹⁰ ALICIA.....	245	105	157.2	26.0	5.0	1918	Charleston, W. Va.
52	212522		St. w.	ALQUIPPA.....	191	191	152.0	29.1	4.8	1914	Pittsburgh, Pa.
53	222760	MFBH	St. s.	ALLEGHANY.....□+⊕	5,486	3,261	350.7	52.1	15.2	1923	Kearny, N. J.
54	227088		St. w.	ALLEGHENY.....	427	296	147.7	33.4	6.1	1927	Ambridge, Pa.
55	216291		St. s.	ALLENTOWN.....	229	156	101.2	25.7	14.2	1918	Elizabethport, N. J.
56	220017		St. s.	¹¹ Allentown.....	181	123	94.2	25.0	13.2	1920	Tottenville, N. Y.
57	107369		St. w.	Alma.....	41	41	100.0	21.0	3.8	1898	Leavenworth, Ind.
58	219430	LVPN	St. s.	¹² ALMERIA LYKES.....□+⊕	2,674	1,658	253.4	43.8	26.0	1919	Ecorse, Mich.
59	206130		St. s.	ALPENA.....⊕	2,886	1,787	356.0	47.2	27.0	1909	Wyandotte, Mich.
60	216622		St. s.	ALPENA.....	65	33	68.7	17.0	11.0	1917	Cleveland, Ohio
61	218389	LRSM	St. s.	¹³ ALPHA.....□+⊕	5,771	3,595	400.8	54.3	31.4	1919	Chester, Pa.

¹ Formerly st. s. Wheaton.

² Formerly st. s. C. R. Edson.

³ Formerly st. s. J. W. Van Dyke.

⁴ Formerly st. s. Centurion.

⁵ Formerly st. s. Anna W.

⁶ Formerly st. s.

^a Wm. J. McCaldin.

^b Clarence P. Howland.

^c O'Brien Sisters.

⁷ Formerly st. s. Rochester.

Line No.	Service	Crew	Indicated horse power	Name of owner	Home port	Address of owner
1	Ref.	69	4,000	American Hawaiian S. S. Co. (N. J.)	New York, N. Y.	8 Bridge Street.
2	Pas.	65	3,200	Hudson River Day Line (N. Y.)	do.	Foot Desbrosses Street.
3	Fer.	8	800	Carteret Ferry Corporation (N. J.)	do.	17 Battery Place.
4	Frt.	6	400	New York Canal & Great Lakes Corporation (Del.)	do.	67 Wall Street.
5	Fer.	7	1,600	New York Central R. R. Co. (N. Y.)	do.	6 Beaver Street.
6	Tow.	4	110	American Construction Co. (Ohio)	Cleveland, Ohio	Marion Building.
7	Fer.	10	750	Louisiana & Mississippi Railroad Transfer Co. (La.)	Baton Rouge, La.	Vicksburg, Miss.
8	Tow.	11	85	Norfolk Dredging Co. (Va.)	Norfolk, Va.	Compastella Wharf, Berkley, Va.
9	Tow.	12	134	William Clifton	New Orleans, La.	Franklin, La.
10	Tnk.	32	2,400	Atlantic Refining Co. (Pa.)	Philadelphia, Pa.	260 South Broad Street.
11	Fsh.	5	75	Albert E. Baker	Buffalo, N. Y.	Dunkirk, N. Y.
12	Tnk.	38	2,800	Sinclair Navigation Co. (Del.)	New York, N. Y.	45 Nassau Street.
13	Tow.	4	126	Chester Armstrong	Oswego, N. Y.	22 Grove Street, Homer, N. Y.
14	Pas.	13	635	Midland & Red Bank Steamboat Co. (N. J.)	New York, N. Y.	Red Bank, N. J.
15	Fer.	3	73	Ferry Co. (W. Va.)	Pittsburgh, Pa.	4985 Acheson Road, Bellaire, Ohio.
16	Cod	30	550	Ocean Trawling Co. (Mass.)	Boston, Mass.	32 Fish Pier.
17	Fsh.	25	250	Raymond L. Haynie	Reedville, Va.	
18	Frt.	41	2,500	United States Shipping Board	New York, N. Y.	45 Broadway.
19	Tow.	6	240	Ship Owners & Merchants Tugboat Co. (Calif.)	San Francisco, Calif.	Pier 15.
20	Tow.	4	250	Tug Boat Alert Co. (Del.)	Philadelphia, Pa.	111 Walnut Street.
21	Tow.	3	60	Kalama Co. (Wash.)	Portland, Oreg.	Kalama, Wash.
22	Frt.	26	1,200	Reiss Steamship Co. (Del.)	Wilmington, Del.	7 West Tenth Street.
23	Pas.	50	3,400	Hudson River Day Line (N. Y.)	New York, N. Y.	Desbrosses Street Pier.
24	Frt.	25	1,700	Pittsburgh Steamship Co. (W. Va.)	Duluth, Minn.	Wolvin Building.
25	Tow.	6	250	Cottman Co. (Md.)	Baltimore, Md.	Keyser Building.
26	Tow.	12	500	Daniel Roe Towing & Transportation Co. (N. J.)	New York, N. Y.	1 Broadway.
27	Tow.	6	250	Olsen Water & Towing Co. (N. Y.)	New York, N. Y.	59 Pearl Street.
28	Fsh.	4	50	Union Fish Co. (Ohio)	Erie, Pa.	Foot State Street.
29	Tow.	5	250	Duluth Superior Dredging Co. (Minn.)	Duluth, Minn.	Foot Forty-fifth Avenue West.
30	Fer.	2	15	Clarence B. Hale	Evansville, Ind.	New Harmony, Ind.
31	Tow.	6	350	Thomas Tracy	New York, N. Y.	1 Broadway.
32	Frt.	31	2,100	Great Lakes Transit Corporation (N. Y.)	Buffalo, N. Y.	223 Erie Street.
33	Tow	3	100	Little Falls Engineering & Equipment Co. (N. Y.)	Rochester, N. Y.	Little Falls, N. Y.
34	Frt.	36	3,000	United States Shipping Board	Philadelphia, Pa.	Bourse Building.
35	Fer.	12	490	Algiers Public Service Co. (La.)	New Orleans, La.	Canal Street Ferry House.
36	Pas.	16	750	Island Transportation Co. (Mich.)	Grand Haven, Mich.	St. Ignace, Mich.
37	Tnk.	38	3,100	Standard Transportation Co. (Del.)	New York, N. Y.	26 Broadway.
38	Pas.	127	4,200	Cherokee-Seminole Steamship Corp. (Me.)	do.	Pier 36 N. R.
39	Frt.	6	150	John Sullivan	do.	140 Coffey Street.
40	Tow.	7	550	Chesapeake & Ohio Ry. Co. (Va.)	Newport News, Va.	C. & O. Building.
41	Tow.	3	150	Delta V. Smyth	Tacoma, Wash.	819 Midway, Olympia, Wash.
42	Tow.	10	100	Sanford & Brooks Co. (Md.)	Baltimore, Md.	South and Water Streets.
43	Fsh.	4	145	John J. Lenz	Milwaukee, Wis.	347 Lapham Street.
44	Fsh.	2	75	Bristol Bay Packing Co.	Unalaska, Alaska.	
45	Tow.	4	60	Ernest B. Sulter	Cincinnati, Ohio	Manchester, Ohio.
46	Fsh.	7	220	John Girvin	Grand Haven, Mich.	Manistique, Mich.
47	Frt.	7	115	Eastern Pulp Wood Co. (Mo.)	Bangor, Me.	Calais, Me.
48	Tow.	7	650	Frank J. Murphy	Buffalo, N. Y.	Foot West Genessee Street.
49	Frt.	6	300	Kelley Island Line & Transport Co. (Ohio)	Sandusky, Ohio	Foot McDonough Street.
50	Tow.	12	750	Tug Alice M. Moran (N. Y.)	New York, N. Y.	17 Battery Place.
51	Tow.	14	1,000	Monessen Coal & Coke Co. (Pa.)	Pittsburgh, Pa.	Union Trust Building.
52	Tow.	14	600	Vesta Coal Co. (Pa.)	do.	Third Avenue and Ross Street.
53	Frt.	31	2,700	Merchants & Miners Transportation Co. (Md.)	Baltimore, Md.	112 South Gay Street.
54	Tow.	18	750	Carnegie Steel Co. (N. J.)	Pittsburgh, Pa.	434 Fifth Avenue.
55	Tow.	5	950	Hudson Trust Co. (N. J.)	New York, N. Y.	Pier 11, North River.
56	Tow.	7	450	Lehigh Valley R. R. Co. (N. J.)	do.	143 Liberty Street.
57	Tow.	12	75	J. F. G. Klein	St. Louis, Mo.	Halliday House, Cairo, Ill.
58	Frt.	28	1,500	Lykes Bros. Steamship Co. (La.)	Galveston, Tex.	U. S. National Bank Building.
59	Frt.	20	1,400	Wyandotte Transportation Co. (Mich.)	Detroit, Mich.	Ford Building.
60	Tow.	4	250	Great Lakes Towing Co. (N. J.)	Duluth, Minn.	N. P. Dock.
61	Tnk.	35	3,000	Alpha Steamship Corporation (N. J.)	New York, N. Y.	17 Battery Place.

^a Formerly {^a Linden.
^b Walnera No. 2.
^a Retriever.
^b M. Moran.

^a Formerly st. s. {^a Clairton.
^b Kanawha.
^a Formerly st. s. Persistence.
^b Formerly st. s. Lake Slavi.
^a Formerly st. s. Burnwell.

Line No.	Official No.	Signal letters	Rig	Name of vessel	Tonnage		Dimensions			When built	Where built
					Gross	Net	Length	Breadth	Depth		
1	220360	MBC8	St. s.	ALTAIR.....□+⊕	6,933	4,318	429.3	59.2	33.2	1920	Chester, Pa.
2	225955		St. w.	Altair.....	184	184	131.5	20.4	3.9	1926	Wabasha, Minn.
3	226143		St. s.	Altamaha.....	500	500	145.0	26.0	5.3	1925	Savannah, Ga.
4	201323		St. w.	Allon.....	143	143	142.0	26.0	5.4	1904	Metropolis, Ill.
5	206090		St. s.	ALVA O. DINKEY.....	7,514	5,822	580.0	58.0	32.0	1909	Lorain, Ohio.
6	120478		St. s.	Alvah H. Boushell.....	120	60	101.5	21.5	9.8	1882	Fly Mountain, N. Y.
7	107557		St. s.	Alvah S. Chisholm, Jr.....	478	206	150.0	35.0	8.0	1900	Marine City, Mich.
8	212017	LDJS	St. s.	ALVARADO.....□	1,994	1,400	245.0	41.5	23.0	1914	Long Beach, Calif.
9	202709		St. w.	Alys Gray.....	32	32	73.5	17.7	2.8	1905	Madison, Ind.
10	209076	LOKII	St. s.	Amagansett.....	390	172	151.6	24.1	13.0	1912	Rockland, Me.
11	201937		St. s.	AMASA STONE.....⊕	6,282	4,930	525.0	55.2	31.0	1905	Wyandotte, Mich.
12	30089		St. s.	AMAZON.....⊕	3,702	2,680	370.0	40.2	25.9	1897	Chicago, Ill.
13	218259	LRNG	St. s.	AMBRIDGE.....□+⊕	6,631	4,111	395.5	55.0	31.4	1919	Kearny, N. J.
14	206169		St. s.	Ambrose Keeler.....	168	114	90.5	26.0	11.6	1909	Tottenville, N. Y.
15	85618		St. s.	Ambrose No. 4.....	108	73	100.5	22.1	7.3	1880	Mystic Bridge, Conn.
16	105906		St. s.	Ambrose No. 6.....	107	63	80.0	22.5	8.2	1880	Brooklyn, N. Y.
17	204231		St. s.	Ambrose No. 8.....	173	106	105.0	29.0	9.5	1907	Tomkins Cove, N. Y.
18	210458	LVGQ	St. s.	AMCROSS.....□+⊕	5,980	3,713	400.7	54.2	30.4	1919	Chester, Pa.
19	105837		St. s.	Amelia.....	123	74	81.0	27.6	8.7	1870	Brooklyn, N. Y.
20	215327	LHMN	St. s.	AMELIA.....⊕	1,297	714	227.3	31.7	13.7	1906	Wallsend-on-Tyne, England.
21	100717		St. p.	America.....	836	414	285.0	45.0	6.0	1900	Jeffersonville, Ind.
22	105573		St. s.	America.....	107	53	91.5	20.5	9.5	1875	Brooklyn, N. Y.
23	107140		St. p.	America.....	689	415	156.0	30.6	13.3	1895	Chester, Pa.
24	107302		St. s.	AMERICA.....	93	63	83.0	21.2	9.6	1897	Buffalo, N. Y.
25	140644		St. s.	America.....	75	51	93.5	19.6	6.3	1883	Grand Haven, Mich.
26	200161		St. s.	America.....	141	96	89.0	27.3	8.5	1903	Tomkins Cove, N. Y.
27	215448	LHQG	St. s.	AMERICA.....+⊕	21,829	12,189	668.8	74.3	22.8	1905	Belfast, Ireland.
28	205873		St. s.	AMERICA.....	297	253	134.2	32.0	7.6	1608	Buffalo, N. Y.
29	210348		St. s.	America.....	97	62	105.0	18.5	6.7	1912	Portland, Oreg.
30	220018		St. s.	America.....	181	123	94.2	25.0	13.2	1920	Tottenville, N. Y.
31	213845	LFRN	St. s.	AMERICAN.....□⊕	6,243	3,742	404.6	53.9	26.2	1916	Philadelphia, Pa.
32	217460	LPMR	St. s.	AMERICAN.....□	168	75	97.2	23.2	10.6	1919	Bath, Me.
33	221604		St. s.	AMERICAN.....	1,407	803	204.4	42.1	17.0	1921	Manitowoc, Wis.
34	220643	MBNQ	St. s.	AMERICAN BANKER.....□+⊕	7,430	4,013	436.9	58.2	26.4	1920	Hog Island, Pa.
35	116849		St. s.	American Eagle.....	100	68	74.0	20.6	9.3	1898	Noank, Conn.
36	220927	MOFW	St. s.	AMERICAN FARMER.....□+⊕	7,430	4,013	436.9	58.2	26.4	1920	Hog Island, Pa.
37	221478	MDBG	St. s.	AMERICAN LEGION.....□+⊕	13,736	8,137	516.5	72.2	27.8	1921	Camden, N. J.
38	226106		St. s.	AMERICAN LEGION.....□+⊕	2,089	1,421	251.0	66.0	17.7	1926	Mariners Harbor, N. Y.
39	220984	MOHS	St. s.	AMERICAN MERCHANT.....⊕	7,430	4,013	436.9	58.2	26.4	1921	Hog Island, Pa.
40	219632	LVQS	St. s.	AMERICAN PRESS.....□+⊕	5,135	3,127	300.0	54.2	27.8	1920	do.
41	220993	MOHR	St. s.	AMERICAN SHIPPER.....□+⊕	7,430	4,013	436.9	58.2	26.4	1921	do.
42	218477	LRWG	St. s.	AMERICAN STAR.....□+⊕	4,811	3,037	386.8	52.2	27.4	1919	Arlington, N. Y.
43	220893	MCDT	St. s.	AMERICAN TRADER.....□+⊕	7,430	4,013	436.9	58.2	26.4	1920	Hog Island, Pa.
44	205096		St. s.	AMERICANA.....	969	531	209.7	45.0	15.8	1908	Buffalo, N. Y.
45	76416		St. s.	Americus.....	22	11	46.1	14.5	5.9	1883	Tottenville, N. Y.
46	212345		St. s.	AMERSHIP.....	20	12	48.8	13.0	6.5	1914	Buffalo, N. Y.
47	211906	LDJF	St. s.	AMOLCO.....□+⊕	3,101	1,881	317.1	46.0	23.8	1914	Quincy, Mass.
48	208504		St. s.	Amsterdam.....	23	16	50.4	12.4	5.9	1901	Schenectady, N. Y.
49	200618		St. w.	Amy Hewes.....	85	85	115.0	25.0	3.2	1903	Franklin, La.
50	222456		St. s.	Amy E. Keller.....	97	66	70.9	21.8	9.7	1922	Tottenville, N. Y.
51	106962		St. s.	Anabel.....	47	34	65.3	10.0	7.0	1892	Manitowoc, Wis.
52	107403		St. s.	Anago.....	17	10	54.4	9.4	5.3	1899	South Boston, Mass.
53	219007	LTDM	St. s.	ANACONDA.....+⊕	6,093	3,757	395.5	55.0	31.4	1919	Kearny, N. J.
54	216846	LMSF	St. s.	ANACORTES.....+⊕	4,889	3,527	379.8	53.1	27.0	1918	Tacoma, Wash.
55	117125	KRNT	St. s.	ANCON.....□⊕	9,640	7,531	489.5	58.0	28.9	1902	Sparrows Point, Md.
56	106926		St. s.	ANDASTE.....	1,439	1,121	246.9	38.1	17.9	1892	Cleveland, Ohio.
57	207407		St. w.	Andes.....	197	197	158.0	30.0	4.5	1910	Point Pleasant, W. Va.
58	218007	LRDM	St. s.	ANDREA F. LUCKENBACH.....□+⊕	10,725	6,828	490.0	68.2	37.2	1919	Quincy, Mass.
59	219251	LTRS	St. s.	ANDREW JACKSON.....□+⊕	7,746	4,926	439.6	60.2	33.7	1919	Gloucester City, N. J.
60	208478		St. s.	ANDREW H. GREEN.....	96	11	80.2	21.0	10.3	1911	Ferryburg, Mich.
61	208154		St. s.	Andrew J. Ward.....	36	16	52.6	16.9	7.2	1910	Boston, Mass.
62	206167		St. s.	ANDREW S. UPSON.....+	4,442	3,120	380.0	52.0	28.0	1909	Cleveland, Ohio.
63	92504		St. s.	Angela Flannery.....	128	64	90.3	21.3	10.8	1893	Kennebunkport, Me.
64	107494		St. s.	ANGELINE.....+⊕	4,690	3,441	414.0	50.0	28.0	1899	Wyandotte, Mich.
65	106093		St. s.	Angle and Nellie.....	45	34	64.5	16.9	6.5	1882	Wilmington, Del.
66	136695	KNPR	St. s.	ANGLER.....	199	97	132.7	21.5	10.6	1898	Elizabethport, N. J.

1 Formerly st. s. Agwimoon.

2 Formerly st. w. George Cowling.

3 Formerly st. s. Frederick E. Ives.

4 Formerly st. s. {a J. S. Packard, b Chal. McWilliams.

5 Formerly st. s. {a G. W. Danielson, b Americana, c Barton Bros.

6 Formerly st. s. Admiral.

7 Formerly st. s. {a Clarence M. Worth, b Nina C.

8 Formerly British st. s. Amella.

9 Formerly st. p. Indiana.

10 Formerly German st. s. Amerika.

11 Formerly st. s. Santa Barbara.

12 Formerly st. s. Cantigny.

Line No.	Service	Crew	Indicated horse-power	Name of owner	Home port	Address of owner
1	Tnk.	35	2,800	Standard Transportation Co. (Del.)	New York, N. Y.	26 Broadway.
2	Tow.	1	350	W. G. Peters	Minneapolis, Minn.	Wabasha, Minn.
3	Pas.	17	350	City Council of Augusta	Savannah, Ga.	Augusta, Ga.
4	Pas.	24	135	Jeff H. Williams	Evansville, Ind.	1215 Kentucky Avenue.
5	Frt.	25	1,880	Pittsburgh Steamship Co. (W. Va.)	Duluth, Minn.	Wolvin Building.
6	Tow.	9	375	Wood Towing Corporation (Va.)	Norfolk, Va.	Roanoke Dock.
7	Frt.	7	400	Kelley Island Lime & Transport Co. (Ohio)	Sandusky, Ohio	Foot McDonough Street.
8	Frt.	25	1,000	Moore Mill & Lumber Co. (Oreg.)	San Francisco, Calif.	68 Post Street.
9	Pas.	10	45	Success Sand Stone & Gravel Co. (Miss.)	Baton Rouge, La.	Vicksburg, Miss.
10	Fsh.	32	700	John A. Hayes	New London, Conn.	487 Williams Street.
11	Frt.	32	1,800	Interlake Steamship Co. (Ohio)	Cleveland, Ohio	Union Trust Building.
12	Frt.	23	1,100	Pioneer S. S. Co. (Ohio)	do.	1508 Rockefeller Building.
13	Frt.	54	2,500	United States Shipping Board	Newark, N. J.	Kearny, N. J.
14	Tow.	9	750	Elmer A. Keeler	New York, N. Y.	1 Broadway.
15	Tow.	5	323	Ambrose Lighterage & Transportation Co. (N. J.)	do.	17 State Street.
16	Mso.	4	365	do.	do.	Do.
17	Frt.	5	300	do.	do.	Do.
18	Frt.	40	3,000	United States Shipping Board	Philadelphia, Pa.	Bourse Building.
19	Frt.	6	250	L. Boyer's Sons Co. (N. J.)	New York, N. Y.	82 Beaver Street.
20	Frt.	32	1,200	Amelia Steamship Corporation (Del.)	do.	17 Battery Place.
21	Pas.	50	1,456	River Excursion Co. (Del.)	Cincinnati, Ohio	Foot Main Street.
22	Tow.	7	350	Colonna's Shipyard (Va.)	Norfolk, Va.	Berkley, Va.
23	Fer.	6	500	Ferry Holding Corporation (Del.)	New York, N. Y.	90 West Street.
24	Tow.	6	490	Great Lakes Towing Co. (N. J.)	Duluth, Minn.	N. P. Dock.
25	Pas.	5	45	Charles Roe	Grand Haven, Mich.	Harbor Springs, Mich.
26	Frt.	6	310	Bay Ridge Water & Lighterage Co. (N. Y.)	New York, N. Y.	109 Broad Street.
27	Pas.	530	16,000	United States Lines (Del.)	do.	45 Broadway.
28	Drg.	8	150	Erie Sand & Gravel Co. (Pa.)	Erie, Pa.	Foot Sassafras Street.
29	Pas.	6	150	America Transportation Co. (Oreg.)	Portland, Oreg.	Alder Street Dock.
30	Tow.	9	450	Baker-Whiteley Coal Co. (W. Va.)	Baltimore, Md.	Keyser Building.
31	Frt.	39	3,500	American-Hawaiian Steamship Co. (N. J.)	New York, N. Y.	10 Bridge Street.
32	Frt.	10	550	Texas Co. (Del.)	Wilmington, Del.	7 West Tenth Street.
33	Frt.	24	800	American Sand & Gravel Co. (Ill.)	Chicago, Ill.	228 North La Salle Street.
34	Pas.	68	6,000	United States Lines (Del.)	New York, N. Y.	45 Broadway.
35	Tow.	6	200	Atlantic Lighterage Corporation (N. J.)	do.	17 Battery Place.
36	Pas.	67	6,000	United States Lines (Del.)	do.	45 Broadway.
37	Pas.	185	12,000	Munson Steamship Line (N. Y.)	do.	67 Wall Street.
38	Fer.	9	4,400	City of New York	do.	Municipal Building.
39	Frt.	63	46,000	United States Lines (Del.)	do.	45 Broadway.
40	Frt.	40	2,500	do.	Philadelphia, Pa.	Bourse Building.
41	Pas.	68	6,000	United States Lines (Del.)	New York, N. Y.	45 Broadway.
42	Frt.	32	2,500	Charles Nelson Co. (Calif.)	San Francisco, Calif.	230 California Building.
43	Frt.	68	8,000	United States Lines (Del.)	New York, N. Y.	45 Broadway.
44	Pas.	21	1,120	Buffalo & Crystal Beach Corporation (N. Y.)	Buffalo, N. Y.	Foot Commercial Street.
45	Tow.	3	75	Gowanus Towing Co. (N. Y.)	New York, N. Y.	Foot Smith Street (B).
46	Tow.	1	40	Buffalo Dry Dock Co. (N. Y.)	Buffalo, N. Y.	Ganson Street.
47	Tnk.	33	1,660	Steamship Amolco Corporation (Del.)	Boston, Mass.	175 Milk Street.
48	Tow.	3	30	State of New York	Albany, N. Y.	Public Works Building.
49	Tow.	7	228	Joseph A. Prevost Lumber Co. (La.)	New Orleans, La.	Jeanerette, La.
50	Tow.	6	350	Hudson Tow Boat Co. (N. J.)	New York, N. Y.	Hoboken, N. J.
51	Fsh.	7	110	John Girvin	Grand Haven, Mich.	Manistiquie, Mich.
52	Msc.	3	150	National Dry Dock & Repair Co. (N. Y.)	New York, N. Y.	West New Brighton, N. Y.
53	Frt.	42	2,500	United States Shipping Board	Newark, N. J.	Kearny, N. J.
54	Frt.	39	2,300	do.	Tacoma, Wash.	
55	Pas.	108	4,000	Panama R. R. Co. (N. Y.)	New York, N. Y.	24 State Street.
56	Frt.	21	858	Leathem-Smith-Cliffs Co. (Ohio)	Cleveland, Ohio	Union Trust Building.
57	Pas.	35	377	Oliver F. Bradford	New Orleans, La.	1223 St. Mary Street.
58	Frt.	52	6,000	Luckenbach Steamship Co. (Del.)	New York, N. Y.	44 Whitehall Street.
59	Frt.	28	3,260	United States Shipping Board	Philadelphia, Pa.	Bourse Building.
60	Tow.	10	550	Great Lakes Dredge & Dock Co. (N. J.)	Chicago, Ill.	104 South Michigan Avenue.
61	Pas.	3	125	N. Ward Co. (Mass.)	Boston, Mass.	121 Beverly Street.
62	Frt.	27	1,440	Kinney S. S. Co. (Ohio)	Cleveland, Ohio	Rockefeller Building.
63	Tow.	9	470	Newton Creek Towing Co. (N. Y.)	New York, N. Y.	17 Battery Place.
64	Frt.	27	1,150	Presque Isle Transportation Co. (Ohio)	Cleveland, Ohio	Union Trust Building.
65	Tow.	5	150	South Atlantic Towing Co. (Ga.)	Brunswick, Ga.	
66	Pas.	7	800	Frederick Plage	New York, N. Y.	79 Elton Street (B).

¹³ Formerly st. s. S. L'hommedieu.

¹⁴ Formerly st. s. (a) Ourcq.

¹⁴ Formerly st. s. (b) U. S. transport Ourcq.

¹⁵ Formerly st. s. (a) Aisne.

¹⁵ Formerly st. s. (b) U. S. transport Aisne.

¹⁶ Formerly st. s. Tours.

¹⁷ Formerly st. s. Strathnaver.

¹⁸ Formerly st. s. Marne.

¹⁹ Formerly st. s. John Sparks.

²⁰ Formerly st. s. E. N. Smith.

²¹ Formerly st. s. B. B. Odell, jr.

²² Formerly st. s. Shawmut.

²³ Formerly st. w. Loucinda.

²⁴ Formerly st. s. Marguerite.

²⁵ Formerly st. s. Elreba.

Line No.	Official No.	Signal letters	Rig	Name of vessel	Tonnage		Dimensions			When built	Where built
					Gross	Net	Length	Breadth	Depth		
1	208352		St. s.	Angus J. McDonald Engine 44.	178	121	97.9	27.0	10.4	1895	East Boston, Mass.
2	220610		St. s.	Anita M. Stuart	81	55	87.2	18.0	8.6	1911	Collingwood, Canada.
3	210612	LMFT	St. s.	ANIWA	0,012	4,462	402.6	53.0	32.0	1918	Oakland, Calif.
4	107418		St. s.	ANN ARBOR No. 3	2,047	935	306.9	52.3	17.1	1898	Cleveland, Ohio
5	203695		St. s.	ANN ARBOR No. 4	1,778	722	259.0	52.1	17.6	1906	do
6	208261		St. s.	ANN ARBOR No. 5	2,884	1,901	300.0	56.3	18.9	1910	Toledo, Ohio
7	214656		St. s.	ANN ARBOR No. 6	2,716	1,679	338.0	56.0	18.3	1917	Ecorse, Mich.
8	224430		St. s.	ANN ARBOR No. 7	2,934	1,428	347.9	58.2	19.2	1925	Manitowoc, Wis.
9	206835		St. p.	Ann Bailey	38	38	70.3	22.4	3.4	1909	Point Pleasant, W. Va.
10	106709		St. s.	Anna	39	19	55.0	14.5	6.8	1890	Berkley, Va.
11	106906		St. s.	Anna	23	15	63.4	14.0	5.7	1892	Grand Haven, Mich.
12	205712		St. s.	Anna	21	14	44.8	12.6	5.6	1908	Manitowoc, Wis.
13	211845		St. s.	Anna	19	13	40.0	12.0	4.4	1913	Menominee, Mich.
14	107759		St. s.	Anna Barron	82	56	76.8	19.2	7.5	1902	Astoria, Oreg.
15	210216		St. s.	Anna C. Wilson	83	56	91.0	20.4	6.5	1912	Saugatuck, Mich.
16	201451	KTLO	St. s.	Anna E. Combes	138	114	113.6	23.2	6.6	1904	East Rockaway, N. Y.
17	125044		St. s.	Anna E. Young	66	44	71.0	18.5	8.4	1872	Port Richmond, N. Y.
18	100053		St. s.	Anna S. Cooper	85	42	91.9	21.5	7.3	1892	New Orleans, La.
19	106693		St. p.	Annapolis	877	483	202.5	65.2	14.3	1889	Baltimore, Md.
20	110539		St. p.	Annapolis (composite)	485	336	174.0	28.0	6.6	1892	do
21	201088		St. s.	ANNE ARUNDEL	795	630	174.0	36.0	10.2	1904	do
22	219045	LVRJ	St. s.	Anne Hanfy	1,343	756	235.0	43.0	17.7	1920	North Bend, Oreg.
23	215696	LJCK	St. s.	ANNETTA	1,285	753	227.2	31.7	13.6	1907	Wallsend-on-Tyne, England.
24	217255	LNVP	St. s.	Annette Rolph	2,361	1,391	245.3	45.5	28.3	1918	Rolph, Calif.
25	106164		St. s.	Annie	27	13	57.1	15.6	6.6	1883	Baltimore, Md.
26	106271		St. s.	Annie	75	37	80.0	18.0	8.0	1894	Alexandria, Va.
27	204509	KWIF	St. s.	Annie Christenson	839	462	188.7	39.8	12.8	1907	Winslow, Wash.
28	206116		St. w.	Annie Comings	464	414	151.4	32.6	5.4	1909	Vancouver, Wash.
29	225845		St. s.	Annie Hill	78	40	104.3	14.9	8.6	1917	Morris Heights, N. Y.
30	218694	LSHF	St. s.	ANNIE MURPHY	2,606	1,609	251.0	43.6	26.2	1919	Superior, Wis.
31	76988		St. s.	Annie Sullivan	97	66	72.6	21.3	9.1	1878	Greenpoint, N. Y.
32	202702		St. s.	ANNIE L. VANSIVER	194	132	127.0	27.0	7.5	1905	Camden, N. J.
33	105768		St. s.	Annie L. Wilcox	149	70	117.5	19.2	8.7	1878	Mystic, Conn.
34	221292	MOTF	St. s.	ANNISTON CITY	5,686	3,450	424.2	56.2	26.5	1921	Chickasaw, Ala.
35	207031		St. w.	Antelope	160	101	100.6	23.0	5.0	1909	Samos, Calif.
36	107008		St. s.	Anthony Groves, jr.	605	366	199.2	23.2	8.6	1893	Philadelphia, Pa.
37	219760	LWBP	St. s.	ANTHRACITE BRIDGE	3,283	2,000	324.0	46.2	25.0	1920	Newark, N. J.
38	219229	I/TQM	St. s.	ANTIETAM	6,972	4,293	435.6	56.2	31.7	1919	Sparrows Point, Md.
39	212936	LFDT	St. s.	ANTILLA	3,432	2,143	358.4	45.0	24.2	1904	West Hartlepool, England.
40	220352	MBCL	St. s.	ANTINOUS	6,094	3,816	401.4	53.2	31.9	1920	Vancouver, Wash.
41	105923		St. w.	Apache	925	723	203.0	42.3	8.0	1880	Oakland, Calif.
42	107154		St. s.	Apollo	105	56	90.2	19.8	9.8	1895	Baltimore, Md.
43	220013	LWNC	St. s.	AQUARIUS	6,094	3,816	401.4	53.2	31.9	1920	Vancouver, Wash.
44	210463		St. p.	Aquehonga	290	217	102.8	31.8	10.4	1912	Newburgh, N. Y.
45	206214		St. s.	Aquilo	48	33	78.2	18.3	5.7	1909	Houghton, Wash.
46	227705		St. s.	Aquila	170	170	110.3	24.4	3.7	1928	Wabasha, Minn.
47	76694		St. s.	Arabian	92	46	82.7	19.6	9.4	1887	Camden, N. J.
48	201545	KTML	St. s.	Arabs	155	91	109.5	24.5	12.0	1904	San Francisco, Calif.
49	136345		St. s.	Aral	62	31	68.7	16.6	7.4	1892	Philadelphia, Pa.
50	225246	MGBC	St. s.	ARBUS	285	194	146.5	25.8	10.1	1870	Baltimore, Md.
51	217506	LPWD	Fl. s.	ARCHER	7,610	4,872	440.0	50.0	35.3	1919	Alameda, Calif.
52	91131		St. s.	Archie Scott	63	43	73.1	17.4	8.8	1879	Green Bay, Wis.
53	209309		St. s.	Arehle Tegtmeyer	40	27	54.0	14.0	6.8	1911	Manitowoc, Wis.
54	105876		St. p.	Arctic	394	284	145.0	30.0	7.8	1879	Wilmington, Del.
55	106040		St. s.	Arctic	71	42	76.5	18.1	9.1	1881	Manitowoc, Wis.
56	106000		St. s.	Arctic	33	16	53.0	15.0	6.7	1882	Camden, N. J.
57	211602	LDFQ	St. s.	Arctic	197	69	111.5	25.3	11.6	1913	Eagle Harbor, Wash.
58	215052	LHCP	St. s.	ARCTIC	4,297	1,724	355.0	45.0	24.5	1904	Flensburg, Germany
59	202867		St. s.	ARCTURUS	6,707	5,263	514.0	54.0	27.1	1906	West Bay City, Mich.
60	219957	LWKR	St. s.	ARCTURUS	6,094	3,816	401.4	53.2	31.9	1920	Vancouver, Wash.

1 Formerly st. s. Engine 44.
 2 Formerly st. s. Anita M. Stuart.
 a Commodore Duryea.
 b Virgilia.
 c Thos. A. Meseck.
 d Formerly st. p. Sassafras.

e Formerly British st. s. Annetta.
 f Formerly st. s. Charles Christenson.
 g Formerly U. S. N. S. C. No. 236.
 h Formerly st. s. Lake Falama.
 i Formerly st. s. Jerome B. King.

Steam Vessels

Line No.	Service	Crew	Indicated horse-power	Name of owner	Home port	Address of owner
1	Frb.	7	600	City of Boston (Mass.)	Boston, Mass.	City Hall.
2	Tow.	6	175	James A. Kenny	New York, N. Y.	449 Fiftieth Street (B).
3	Frt.	45	2,800	United States Shipping Board	San Francisco, Calif.	369 Pine Street.
4	Frt.	37	1,200	Ann Arbor R. R. Co. (Mich.)	Grand Haven, Mich.	Frankfort, Mich.
5	Frt.	27	1,200	do.	do.	Do.
6	Frt.	39	3,000	Empire Trust Co. (N. Y.)	New York, N. Y.	120 Broadway.
7	Frt.	39	3,000	Ann Arbor Boat Co. (Mich.)	Grand Haven, Mich.	Frankfort, Mich.
8	Fer.	45	2,700	do.	do.	Do.
9	Fer.	1	30	W. E. McDade	Pittsburgh, Pa.	Point Pleasant, W. Va.
10	Tow.	5	75	Norfolk Lighterage Co. (Va.)	Norfolk, Va.	Foot Commerce Street.
11	Tow.	4	85	Menominee River Tug Co. (Mich.)	Milwaukee, Wis.	Menominee, Mich.
12	Fsh.	5	24	Joseph Adrian	do.	427 Sixth Avenue.
13	Fsh.	3	52	Martin Mecholson	Marquette, Mich.	St. Ignace, Mich.
14	Fsh.	5	120	Alaska Pacific Salmon Corporation (Del.)	Ketchikan, Alaska	
15	Pas.	10	150	Western Transportation Co. (Del.)	Grand Haven, Mich.	Care Capt. Don J. Morgan, 102 Bay Street, Traverse City, Mich.
16	Frt.	8	160	Thomas G. Carpenter & Co. (N. Y.)	New York, N. Y.	11 Moore Street.
17	Tow.	4	350	John Young	do.	Woodhaven, N. Y.
18	Tow.	9	200	Illinois Central R. R. Co. (Ill.)	St. Louis, Mo.	Metropolis, Ill.
19	Pas.	20	1,200	Mayor and City Council (Md.)	Baltimore, Md.	City Hall.
20	Pas.	25	468	Tolchester Beach Improvement Co.	do.	Pier 10, Light Street.
21	Pas.	44	500	Baltimore & Virginia Steamboat Co. (Md.)	do.	Pier 3, Light Street.
22	Frt.	22	1,000	J. R. Hanly Co. (Calif.)	San Francisco, Calif.	24 Market Street.
23	Frt.	28	1,150	Annetta Steamship Corporation (Del.)	New York, N. Y.	17 Battery Place.
24	Frt.	29	1,000	Rolph Navigation & Coal Co. (Calif.)	San Francisco, Calif.	60 California Street.
25	Tow.	5	110	Rapid Coaling-Chesapeake Lighterage Co. (Md.)	Baltimore, Md.	Keyser Building.
26	Tow.	4	350	Eugene Breymann	Toledo, Ohio.	103 Chamber of Com. Bldg.
27	Frt.	21	600	Sudden & Christenson (Calif.)	San Francisco, Calif.	310 Sansome Street.
28	Tow.	13	380	Western Transportation Co. (Oreg.)	Portland, Oreg.	733 Pittock Building.
29	Pas.	1	500	David Hill	Washington, N. C.	
30	Frt.	29	1,500	John George Murphy	Mobile, Ala.	19 North Ann Street.
31	Frt.	6	950	John Sullivan	New York, N. Y.	140 Coffey Street.
32	Frt.	10	300	North River Line (N. C.)	Elizabeth City, N. C.	Jarvisburg, N. C.
33	Fsh.	28	170	Triton Oil & Fertilizer Co. (N. Y.)	New York, N. Y.	137 Beekman Street.
34	Frt.	57	3,500	United States Steel Products Co. (N. J.)	do.	30 Church Street.
35	Fer.	3	200	Coggeshall Launch Co. (Calif.)	Eureka, Calif.	Foot F Street.
36	Pas.	28	520	Baltimore & Philadelphia Steamboat Co. (Md.)	Baltimore, Md.	Pier 1, Light Street.
37	Frt.	29	500	United States Shipping Board	Newark, N. J.	Kearny, N. J.
38	Tnk.	38	2,600	Antietam Steamship Corporation (Del.)	Philadelphia, Pa.	260 South Broad Street.
39	Frt.	35	1,600	New York & Cuba Mail Steamship Co. (Me.)	New York, N. Y.	Foot Wall Street.
40	Frt.	37	2,500	United States Shipping Board	Portland, Oreg.	Vancouver, Wash.
41	Pas.	41	568	Central Pacific Railway Co. (Utah)	San Francisco, Calif.	65 Market Street.
42	Tow.	10	360	Merchants & Miners Transportation Co. (Md.)	Baltimore, Md.	112 South Gay Street.
43	Frt.	42	2,500	United States Shipping Board	New York, N. Y.	45 Broadway.
44	Fer.	5	300	New Jersey & Staten Island Ferry Co. (N. J.)	do.	St. George, N. Y.
45	Pas.	2	180	King County, Wash.	Seattle, Wash.	County City Building.
46	Tow.	5	200	W. G. Peters	Minneapolis, Minn.	Wabasha, Minn.
47	Tow.	9	350	Tugboat Arabian Co. (Del.)	Philadelphia, Pa.	111 Walnut Street.
48	Frt.	6	750	Associated Oil Co. (Calif.)	San Francisco, Calif.	79 New Montgomery Street.
49	Tow.	6	150	Tugboat Aral Co. (Del.)	Philadelphia, Pa.	111 Walnut Street.
50	Msc.	15	450	Union Shipbuilding Co. (Pa.)	Baltimore, Md.	Fairfield, Md.
51	Frt.	45	3,000	United States Shipping Board	San Francisco, Calif.	369 Pine Street.
52	Tow.	6	50	Duluth-Superior Dredging Co. (Minn.)	Duluth, Minn.	Foot Forty-fifth Avenue West.
53	Fsh.	6	50	Adam Paczocha	Milwaukee, Wis.	614 Greenbush Street.
54	Fer.	6	453	Delaware-New Jersey Ferry Co. (Del.)	Wilmington, Del.	Foot Fourth Street.
55	Frt.	6	285	Goodrich Transit Co. (Del.)	Duluth, Minn.	228 Lake Avenue South.
56	Tow.	4	100	Ira T. Walker	Philadelphia, Pa.	113 Walnut Street.
57	Tow.	15	400	M. J. Dady Engineering & Contracting Co. (N. Y.)	New York, N. Y.	367 Fulton Street.
58	Fsh.	35	2,800	Alaska Packers Association (Calif.)	San Francisco, Calif.	111 California Street.
59	Frt.	28	1,500	Interlake S. S. Co. (Ohio)	Cleveland, Ohio.	Union Trust Building.
60	Frt.	36	2,600	United States Shipping Board	New York, N. Y.	45 Broadway.

¹⁰ Formerly st. s. ^a British st. s. Luristan.
^b Cuban st. s. Antilla.
¹¹ Formerly st. s. Jas. Macauley.
¹² Formerly st. s. ^a Eva M. Wall.
^b J. S. W. Holton.
¹³ Formerly U. S. Lighthouse Arbutus.

¹⁴ Formerly st. s. Menominee River.
¹⁵ Formerly U. S. N. st. s. Aretic.
¹⁶ Formerly ^a German st. s. Odenwald.
^b st. s. Newport News.
^c U. S. N. st. s. Newport News.
¹⁷ Formerly st. s. James B. Wood.

Line No.	Official No.	Signal letters	Rig	Name of vessel	Tonnage		Dimensions			When built	Where built
					Gross	Net	Length	Breadth	Depth		
1	221089	MCLV	St. s.	ARDEN.....□+	5,976	3,700	400.7	54.2	30.2	1921	Harriman, Pa.....
2	107766		St. s.	Ardent.....	106	72	106.2	22.0	7.0	1902	Baltimore, Md.....
3	212904	LFGN	St. s.	ARDMORE.....□+	7,035	4,390	449.5	59.6	29.9	1913	Rostock, Germany.....
4	107157		St. s.	Argo.....	721	490	192.0	35.0	12.8	1895	Detroit, Mich.....
5	219622	LVQH	St. s.	ARGON.....□+⊙	6,952	4,271	435.6	56.2	31.7	1920	Sparrows Point, Md.....
6	105603		St. s.	Argonaut.....	71	35	80.0	18.5	8.1	1876	Camden, N. J.....
7	201427		St. s.	Argosy.....	48	33	69.0	16.0	7.4	1904	Buffalo, N. Y.....
8	220718	MBRL	St. s.	ARGOSY.....□+⊙	4,905	3,039	390.0	54.2	27.8	1920	Hog Island, Pa.....
9	214705		St. s.	Argosy and Argonaut 3d.....	136	67	100.0	20.6	6.9	1916	Bridgeport, Conn.....
10	100821		St. s.	Argus.....	25	15	50.0	12.2	5.0	1891	Port Jefferson, N. Y.....
11	95740		St. s.	Ariel.....	52	26	70.3	18.0	7.8	1883	Philadelphia, Pa.....
12	100032		St. s.	Ariel.....	168	86	95.9	23.9	11.1	1881	Detroit, Mich.....
13	209831		St. s.	Ariel.....	59	46	58.3	17.5	5.1	1912	Tacoma, Wash.....
14	100247	KODJ	St. s.	Artes.....	114	57	89.5	20.1	9.0	1884	Philadelphia, Pa.....
15	219798	LWCV	St. s.	ARIO.....□+⊙	6,952	4,271	435.0	56.2	31.7	1920	Sparrows Point, Md.....
16	204267	KWFB	St. s.	ARIOSA.....	262	178	108.0	25.0	12.2	1907	Camden, N. J.....
17	106069		St. s.	Arizona.....	201	121	120.5	22.0	11.3	1882	Mystic Bridge, Conn.....
18	126551		St. s.	Arizona.....	1,041	801	203.5	40.0	13.5	1889	Mantowoc, Wis.....
19	219714	LVTS	St. s.	ARIZONAN.....□+⊙	5,816	3,587	434.3	57.7	27.2	1920	Chester, Pa.....
20	219800	LWDC	St. s.	ARIZPA.....□+	5,517	3,392	400.7	54.2	30.4	1920	Harriman, Pa.....
21	201241		St. w.	Arkla.....	68	68	95.0	20.0	3.4	1904	Franklin, La.....
22	200661		St. s.	ARLINGTON.....	1,446	983	206.2	43.6	16.6	1903	Port Richmond, N. Y.....
23	207300	LFMP	St. s.	ARLINGTON.....+	2,431	1,431	244.0	43.2	27.2	1910	Wyandotte, Mich.....
24	217590	LPVT	St. s.	ARLYN.....+⊙	3,304	1,971	321.7	50.0	21.6	1919	Gloucester City, N. J.....
25	85797		St. s.	Arm & Hammer.....	39	19	65.0	16.7	6.5	1883	Brooklyn, N. Y.....
26	107155		St. p.	ARROW.....	305	182	165.3	28.0	9.5	1895	Wyandotte, Mich.....
27	212400		St. s.	ARROW.....	56	38	61.4	15.1	7.5	1914	Ludington, Mich.....
28	215315	LHMG	St. s.	ARTEMIS.....+⊙	8,413	5,247	499.1	58.2	33.9	1902	Belfast, Ireland.....
29	207258		St. w.	Artemus Gates.....	43	43	87.0	21.8	4.0	1896	Clinton, Iowa.....
30	203976		St. w.	Arthur S.....	45	38	85.0	17.6	3.1	1907	Fulton, Ill.....
31	217511		St. s.	Arthur Connors.....	91	62	77.3	21.9	9.4	1919	Brooklyn, N. Y.....
32	107005		St. s.	ARTHUR ORR.....	2,745	2,117	334.0	41.3	21.8	1893	Chicago, Ill.....
33	212807		St. s.	ARTHUR SCHOELEKOPF.....	15	7	42.3	10.1	5.0	1914	Buffalo, N. Y.....
34	219959	LWKT	St. s.	ARTIGAS.....□+⊙	5,161	3,144	390.0	54.2	27.8	1920	Hog Island, Pa.....
35	217615	LQBQ	St. s.	Artisan.....	357	197	128.0	29.9	13.7	1919	Solomons, Md.....
36	81001		St. s.	Arundel.....	29	17	55.8	15.0	7.4	1883	Baltimore, Md.....
37	219178	LTND	St. s.	ARYAN.....□⊙	6,542	4,062	416.8	56.1	31.1	1919	Bath, Me.....
38	220239		St. s.	Asbury Park.....	181	123	94.2	25.0	13.2	1920	Tottenville, N. Y.....
39	107200		St. s.	ASHBOURNE.....	115	78	88.2	19.0	10.2	1895	Philadelphia, Pa.....
40	201930		St. p.	Ashburnham.....	446	347	130.2	27.5	11.2	1905	Boston, Mass.....
41	210977		St. w.	Ashby No. 2.....	43	43	80.0	16.9	3.8	1912	Glasgow, Mo.....
42	106804	KJOM	St. s.	Asher J. Hudson.....⊙	136	68	92.0	21.0	10.0	1891	Camden, N. J.....
43	1496		St. s.	Ashland.....	97	57	87.4	19.6	6.8	1867	Buffalo, N. Y.....
44	200187		St. s.	Ashland.....	64	43	61.9	19.6	8.4	1903	Tottenville, N. Y.....
45	219230	LTQN	St. s.	ASHLAND COUNTY.....□+	2,592	1,613	251.0	43.6	26.1	1919	Lorain, Ohio.....
46	203246		St. s.	ASHLEY.....	240	163	109.2	24.6	14.7	1906	Wilmington, Del.....
47	203071		St. s.	ASHTABULA.....+⊙	2,670	1,525	338.0	56.0	21.5	1906	St. Clair, Mich.....
48	212966		St. s.	ASHTABULA.....	65	31	68.7	17.0	11.0	1915	Cleveland, Ohio.....
49	218586	LSCT	St. s.	ASKAWAKE.....□+	6,148	4,617	401.9	53.1	32.0	1919	Seattle, Wash.....
50	218458	LRVP	St. s.	ASSINIPPI.....□+	3,545	2,174	324.0	46.2	25.0	1919	Newark, N. J.....
51	222133	MDPK	St. s.	ASTORIA.....+⊙	3,078	1,921	319.7	46.0	21.2	1902	Sunderland, England.....
52	216740	LMKQ	St. s.	ASTORIA.....□+⊙	2,224	1,353	299.0	44.1	19.0	1918	Portland, Ore.....
53	214492	LQKJ	St. s.	ASTRAL.....□⊙	7,541	4,574	430.5	58.0	33.0	1916	San Francisco, Calif.....
54	217722	LQHG	St. s.	Astrea.....	415	197	142.0	31.6	14.4	1918	South Somerset, Mass.....
55	210942		St. s.	Atlanta.....	147	100	111.7	23.0	6.7	1913	Tacoma, Wash.....
56	212034	LDRW	St. s.	ATENAS.....□⊙	4,572	2,808	378.8	50.3	29.1	1909	Belfast, Ireland.....
57	126061		St. s.	Atha.....	135	134	134.4	26.0	3.6	1882	Pittsburgh, Pa.....
58	214617		St. s.	ATHENS.....	266	181	104.1	26.6	13.6	1916	Port Richmond, N. Y.....
59	106731	KHCS	St. s.	Atkins Hughes.....	115	57	88.7	19.0	10.2	1890	Philadelphia, Pa.....
60	205232		St. s.	Atlanta.....	87	59	95.0	22.0	5.4	1908	Houghton, Wash.....
61	221380	MCVP	St. s.	ATLANTA CITY.....□+⊙	5,686	3,450	424.2	56.2	26.5	1921	Chickasaw, Ala.....
62	106348		St. p.	ATLANTIC.....	930	736	190.0	36.0	13.3	1885	Brooklyn, N. Y.....
63	107129		St. s.	Atlantic.....	33	16	57.5	15.8	6.7	1894	Baltimore, Md.....
64	107587		St. s.	Atlantic.....	157	76	98.6	27.2	8.4	1900	Wilmington, Del.....
65	201604	KTNF	St. s.	ATLANTIC.....	129	87	81.7	20.5	9.0	1904	Philadelphia, Pa.....

1 Formerly { a st. s. Ardent.
 { b U. S. Navy st. s. S. P. 680.
 2 Formerly German st. s. Delphin.
 3 Formerly st. s. Harry Russell.
 4 Formerly st. s. City of Racine.
 5 Formerly { a Conshohocken.
 { b Willhilo.

6 Formerly st. w. { a Grady.
 { b H. H. Wiggiz...
 7 Formerly st. s. Castle Wood.
 8 Formerly st. s. Geo. H. Reeves.
 9 Formerly { a German st. s. Bohemia.
 { b Bohemia.
 10 Formerly st. s. { a Lillian P. Nichols.
 { b W. S. Doran.

Line No.	Service	Crew	Indicated horse-power	Name of owner	Home port	Address of owner
1	Frt.	47	3,000	United States Shipping Board	Philadelphia, Pa.	Bourse Building.
2	Tow.	5	250	Bay Ridge Water & Lighterage Co. (N. Y.)	New York, N. Y.	109 Broad Street.
3	Tnk.	36	2,400	Ardmore Steamship Co. (Del.)	Wilmington, Del.	1518 Diamond Street.
4	Frt.	14	600	Nessen Transportation Co. (Mich.)	Grand Haven, Mich.	Manistee, Mich.
5	Tnk.	38	2,700	Standard Transportation Co. (Del.)	New York, N. Y.	26 Broadway.
6	Msc.	4	400	R. R. Stone	Wilmington, N. C.	Corner Front and Water Sts.
7	Tow.	2	90	Squaw Island Sand & Gravel Corporation (N. Y.)	Buffalo, N. Y.	78 Perry Street.
8	Frt.	35	2,500	American Scantlo Line (Del.)	New York, N. Y.	5 Broadway.
9	Salv.	13	140	Argonaut Salvage Corporation (Me.)	Bridgeport, Conn.	Stratford, Conn.
10	Oys.	3	16	Andrew Radel Oyster Co. (Conn.)	do	South Norwalk, Conn.
11	Tow.	5	175	Frank Coyne	Oswego, N. Y.	Syracuse, N. Y.
12	Fer.	7	360	Port Huron & Sarnia Ferry Co. (Mich.)	Port Huron, Mich.	Quay Street.
13	Pas.	3	160	Marcus J. Johnson	Seattle, Wash.	Houghton, Wash.
14	Tow.	6	375	Olsen Water & Towing Co. (N. Y.)	New York, N. Y.	59 Pearl Street.
15	Tnk.	39	2,600	Standard Transportation Co. (Del.)	do	26 Broadway.
16	Tow.	12	500	Henry Du Bois' Sons Co. (N. Y.)	do	17 State Street.
17	Fsh.	23	150	John A. Hayes	New London, Conn.	487 Williams Street.
18	Frt.	20	1,000	Goodrich Transit Co. (Del.)	Duluth, Minn.	228 Lake Avenue South.
19	Frt.	48	3,000	Williams S. S. Corporation (Del.)	New York, N. Y.	8 Bridge Street.
20	Frt.	49	3,000	United States Shipping Board	Philadelphia, Pa.	Bourse Building.
21	Tow.	8	140	Arkla Lumber & Manufacturing Co. (La.)	New Orleans, La.	Plaquemine, La.
22	Fer.	7	1,600	Erle R. R. Co. (N. J.)	New York, N. Y.	50 Church Street.
23	Frt.	25	1,400	Mystic Steamship Co. (Mass.), Trustees	Boston, Mass.	250 Stuart Street.
24	Frt.	36	1,380	A. H. Bull Steamship Co. (N. J.)	New York, N. Y.	116 Broad Street.
25	Pas.	5	40	Selgmen, Williams & Ball	Elizabeth City, N. C.	South Mills, N. C.
26	Pas.	14	600	North Shore S. S. Co. (Ill.)	Chicago, Ill.	1804 Borland Building.
27	Fsh.	4	60	John E. Stelmle	Milwaukee, Wis.	704 Union Avenue.
28	Frt.	98	5,000	United States Shipping Board	New York, N. Y.	45 Broadway.
29	Pas.	4	50	Clinton Sand & Gravel Co. (Iowa)	Des Moines, Iowa	Clinton, Iowa.
30	Tow.	3	140	George A. Schneider	Chicago, Ill.	Do.
31	Tow.	5	300	Connors Marine Co. (N. Y.)	New York, N. Y.	17 Battery Place.
32	Frt.	20	800	Canada Atlantic Transit Co. (Minn.)	Duluth, Minn.	103 Board of Trade Building.
33	Tow.	2	75	Niagara Falls Power Co. (N. Y.)	Buffalo, N. Y.	Niagara Falls, N. Y.
34	Frt.	37	3,500	United States Shipping Board	Philadelphia, Pa.	Bourse Building.
35	Tow.	14	1,000	Oahill Towing Line (N. J.)	New York, N. Y.	11 Moore Street.
36	Frt.	4	96	Arundel Corporation (Md.)	Baltimore, Md.	Pier 2, East Pratt Street.
37	Tnk.	38	2,500	Texas Co. (Del.)	Wilmington, Del.	7 West Tenth Street.
38	Tow.	9	450	Central Railroad Co. of New Jersey (N. J.)	New York, N. Y.	143 Liberty Street.
39	Tow.	11	325	Reading Co. (Pa.)	Philadelphia, Pa.	Reading Terminal.
40	Fer.	6	500	Boston, Revere Beach & Lynn Railroad (Mass.)	Boston, Mass.	Rowes Wharf.
41	Tow.	4	80	Tennessee Valley Sand & Gravel Co. (Ala.)	Mobile, Ala.	Sheffield, Ala.
42	Frt.	9	370	Sabine Towing Co. (Tex.)	Port Arthur, Tex.	Box 252.
43	Tow.	8	300	John Schroeder Lumber Co. (Wis.)	Milwaukee, Wis.	Foot Walnut Street.
44	Tow.	7	40	Atlantic Transport Co. (W. Va.)	Baltimore, Md.	Chamber of Commerce Building.
45	Frt.	27	1,500	United States Shipping Board	New York, N. Y.	45 Broadway.
46	Tow.	7	850	Central Railroad Co. of New Jersey (N. J.)	do	143 Liberty Street.
47	Frt.	26	3,000	Pennsylvania Ontario Transportation Co. (Ohio)	Cleveland, Ohio	Rockefeller Building.
48	Tow.	8	500	Great Lakes Towing Co. (N. J.)	Duluth, Minn.	N. P. Dock.
49	Frt.	46	2,500	United States Shipping Board	Seattle, Wash.	841 Railroad Avenue South.
50	Frt.	35	1,500	do	Newark, N. J.	Kearny, N. J.
51	Frt.	32	1,400	Quincy S. S. Co. (N. Y.)	New York, N. Y.	40 Wall Street.
52	Frt.	25	1,400	Hammond Lumber Co. (Del.)	San Francisco, Calif.	310 Sansome Street.
53	Tnk.	40	2,600	Standard Transportation Co. (Del.)	New York, N. Y.	26 Broadway.
54	Tow.	19	1,000	Davison Chemical Co. (Md.)	Baltimore, Md.	Garrett Building.
55	Pas.	6	1,000	Whidby Island Transportation Co. (Wash.)	Seattle, Wash.	Coupeville, Wash.
56	Pas.	90	3,600	United Fruit Steamship Corporation (Del.)	New York, N. Y.	17 Battery Place.
57	Tow.	14	450	Crucible Fuel Co. (Del.)	Pittsburgh, Pa.	Oliver Building.
58	Tow.	9	1,000	Lehigh Valley R. R. Co. (N. J.)	New York, N. Y.	143 Liberty Street.
59	Tow.	11	300	Tug "Atkins Hughes" Co. (Del.)	Philadelphia, Pa.	115 Walnut Street.
60	Pas.	2	200	King County (Wash.)	Seattle, Wash.	County-City Building.
61	Frt.	57	3,500	United States Steel Products Co. (N. J.)	New York, N. Y.	30 Church Street.
62	Fer.	8	515	City of New York	do	Municipal Building.
63	Tow.	5	100	Atlantic Transport Co. (W. Va.)	Baltimore, Md.	Chamber of Commerce Building.
64	Frt.	7	200	National Lead Co. (N. J.)	New York, N. Y.	111 Broadway.
65	Tow.	8	400	Atlantic Refining Co. (Pa.)	Philadelphia, Pa.	266 South Broad Street.

¹¹ Formerly st. s. Wm. A. Johnson.

¹² Formerly st. s. Lake Withrop.

¹³ Formerly st. s. A. C. Van Raalte.

¹⁴ Formerly st. s. George P. Taylor.

¹⁵ Formerly st. s. Burbo Bank.

¹⁶ Formerly { a German st. s. Frieda Leonhardt.
b United States Transport Astoria.

¹⁸ Formerly st. s. Point Adams.

¹⁷ Formerly British st. s. Atenas.

¹⁹ Formerly st. s. Charlie Clark.

²⁰ Formerly st. s. { a Augusta.
b Solicitor.

Line No.	Official No.	Signal letters	Rlg	Name of vessel	Tonnage		Dimensions			When built	Where built
					Gross	Net	Length	Breadth	Depth		
					Feet			Feet			
					Length			Breadth			
					Depth			Feet			
1	217700	LQGP	St. s.	1 ATLANTIC..... □+⊕	5,524	3,455	410.5	54.3	27.2	1919	Los Angeles, Calif.
2	212140		St. s.	2 ATLANTIC CITY.....	807	548	139.8	35.0	14.8	1914	Wilmington, Del.
3	219819		St. s.	3 Atlantic Highlands..... +	173	87	94.3	25.2	12.2	1920	New York, N. Y.
4	219840	LWFP	St. s.	ATLANTIC SUN..... □+⊕	6,666	4,044	429.3	59.2	31.4	1920	Chester, Pa.
5	868		St. s.	Atlas.....	33	16	50.0	16.0	6.0	1864	Philadelphia, Pa.
6	76940		St. s.	4 Atlas..... □	118	59	93.8	21.0	9.4	1891	Baltimore, Md.
7	208838		St. s.	Atlas.....	33	23	60.0	16.4	7.1	1911	Erie, Pa.
8	214459	LQJR	St. s.	5 ATLAS..... □⊕	7,058	4,368	430.0	58.2	33.3	1916	Philadelphia, Pa.
9	224452	MFRP	St. s.	Atlas.....	644	381	166.8	30.2	14.8	1925	South Portland, Me.
10	208161		St. s.	AUBURN.....	241	164	97.4	30.5	13.5	1910	Port Richmond, N. Y.
11	217438	LPKN	St. s.	AUBURN..... +	6,025	3,361	400.7	54.2	30.1	1918	Chester, Pa.
12	107286		St. s.	Aucoesco.....	167	94	107.8	24.9	8.9	1897	South Portland, Me.
13	219011	LTDQ	St. s.	AUDITOR..... □+	5,503	3,383	400.7	54.2	30.4	1919	Harriman, Pa.
14	206401		St. s.	Audrey..... □	49	23	60.1	16.0	6.5	1909	Tacoma, Wash.
15	215870		St. s.	AUGUST ZIESING.....	8,271	6,398	580.0	60.0	27.9	1917	Eeorse, Mich.
16	100340		St. s.	6 August A. Denhard.....	94	47	85.3	10.0	9.4	1883	Philadelphia, Pa.
17	106593		St. s.	Augusta.....	78	44	79.2	20.2	7.0	1888	Oneatta, Oreg.
18	202410		St. w.	AUGUSTA.....	512	290	156.0	34.0	5.0	1905	Augusta, Ga.
19	207978		St. s.	AUGUSTA.....	29	19	53.3	14.0	4.6	1910	Philadelphia, Pa.
20	223549		St. w.	Augusta.....	73	73	64.7	32.0	4.1	1923	Augusta, Ky.
21	234906	LHRF	St. s.	7 Augustine.....	159	88	101.5	23.1	11.0	1908	Baltimore, Md.
22	126451		St. s.	8 Augustus.....	67	33	77.0	18.2	8.1	1887	Bath, Me.
23	200883		St. s.	AUGUSTUS B. WOLVIN.....	6,585	5,311	540.0	56.0	32.0	1904	Lorain, Ohio.
24	107010	KLQN	St. s.	9 AU REVOIR.....	342	212	145.6	23.6	12.6	1893	Wilmington, Del.
25	106309		St. w.	Aurora..... □	408	328	145.0	30.0	7.5	1885	San Francisco, Calif.
26	203300	KVNM	St. s.	10 AURORA.....	234	159	98.0	25.0	12.0	1906	Camden, N. J.
27	223637		St. s.	Authentic.....	94	63	75.1	20.9	9.1	1924	Tottenville, N. Y.
28	76810		St. s.	11 Automatic.....	80	43	82.2	21.0	8.9	1889	do
29	106543		St. p.	Avalon.....	600	462	191.0	31.0	9.0	1888	Wilmington, Del.
30	107171		St. s.	Avalon.....	26	18	64.5	14.2	4.0	1895	Nyack, N. Y.
31	161654	NCTW	St. s.	12 AVALON..... □+⊕	1,985	1,180	261.7	38.3	22.1	1891	Cleveland, Ohio.
32	226944	MGQD	St. s.	Axtell J. Byles..... □	8,955	5,453	480.6	66.0	36.8	1927	Chester, Pa.
33	200992		St. s.	13 B. & B.....	51	34	60.0	14.6	6.3	1909	Saugatuck, Mich.
34	216868		St. s.	B. & J.....	58	39	59.7	16.0	7.6	1919	Benton Harbor, Mich.
35	220442		St. s.	14 B. A. Mago.....	39	26	63.4	15.4	6.4	1875	Buffalo, N. Y.
36	203472		St. s.	14 B. E. West.....	58	39	63.3	17.3	9.0	1906	Ferrysburg, Mich.
37	226595		St. s.	B. F. Affleck.....	7,964	6,345	587.9	60.2	27.9	1927	Toledo, Ohio.
38	202830		St. s.	B. F. Jones..... +	6,939	5,492	530.0	56.2	32.0	1906	Eeorse, Mich.
39	205738		St. w.	B. F. Jones, Jr.....	91	91	133.0	26.0	4.5	1908	Pittsburgh, Pa.
40	211175		St. s.	15 B. F. Macomber.....	268	68	138.1	22.4	11.8	1913	Noank, Conn.
41	3830		St. w.	17 B. H. Smith, Jr.....	91	87	100.0	24.4	4.8	1900	Portland, Oreg.
42	223352	MFHK	St. s.	B. H. Taylor..... +⊕	7,318	5,760	536.6	60.3	29.5	1923	Lorain, Ohio.
43	3045		St. p.	B. S. Ford.....	417	318	164.5	27.2	8.5	1877	Wilmington, Del.
44	209736	LCJD	St. s.	18 B. H. B. Hubbard, Jr.....	276	142	141.5	22.8	11.3	1912	do
45	3971		St. s.	B. Lyman Smith.....	4,271	3,017	380.0	50.0	28.0	1903	Lorain, Ohio.
46	218695	LSHG	St. s.	BABHOOSIC..... +	5,970	4,465	410.5	54.2	27.0	1919	Portsmouth, N. H.
47	3520		St. s.	Baby.....	20	10	53.6	10.5	3.8	1891	Berkley, Va.
48	204945	IJQB	St. s.	19 BACK BAY..... □+	2,382	1,805	244.0	43.2	27.0	1908	Eeorse, Mich.
49	217672	LQFD	St. s.	20 BAFSHE..... □⊕	437	203	142.0	27.7	14.8	1919	Elizabeth, N. J.
50	222185	MDPV	St. s.	BAINBRIDGE.....	704	413	130.2	29.9	21.0	1922	East Boothbay, Me.
51	218817	LSPT	St. s.	BAKERSFIELD..... □+⊕	5,545	3,458	410.5	54.3	27.2	1919	Los Angeles, Calif.
52	218670	LSQK	St. s.	BALDBUTTE..... □+⊕	6,295	3,886	416.9	56.2	31.0	1919	Quincy, Mass.
53	3752		St. w.	Bald Eagle.....	408	408	208.5	34.2	5.5	1898	Madison, Ind.
54	218915	LSVP	St. s.	BALDHILL..... □+⊕	6,376	3,918	416.9	50.2	31.0	1919	Quincy, Mass.
55	217536	LPSK	St. s.	BALDROCK.....	425	200	142.0	27.7	14.8	1919	Elizabeth, N. J.
56	202003		St. w.	Baldwin.....	218	137	109.0	23.7	5.2	1905	Mobile, Ala.
57	217073	LQFC	St. s.	BALLCAMP..... ⊕	425	200	142.0	27.7	14.8	1910	Elizabeth, N. J.
58	201695		St. s.	BALL BROTHERS.....	5,733	4,438	480.0	52.0	30.0	1905	Lorain, Ohio.
59	217079	LQFM	St. s.	BALLENAS..... ⊕	437	203	142.0	27.7	14.8	1919	Elizabeth, N. J.
60	218165	LRIIT	St. s.	BALBAM..... +⊕	4,749	2,972	377.0	52.0	26.8	1919	Shooters Island, N. Y.
61	3181		St. p.	Baltic.....	398	289	145.0	30.0	7.8	1881	Wilmington, Del.
62	3634		St. s.	BALTIC.....	72	36	72.0	17.0	8.1	1894	Philadelphia Pa.

1 Formerly st. s. West Catanace.
 2 Formerly st. s. Delaware.
 3 Formerly st. s. Drayman.
 4 Formerly st. s. John I. Brady.
 5 Formerly st. s. Sunoil.
 6 Formerly st. s. Ivanhoe.
 7 Formerly st. s. Sea King.
 8 Formerly st. s. Cocheba

9 Formerly st. v. ^aAu Revoir.
^bNeafra.
 10 Formerly st. s. Haverstraw.
 11 Formerly st. s. Joseph Peene, sr.
 12 Formerly st. s. ^aVirginia.
^bU. S. S. Blue Rldgs.
 13 Formerly st. s. Walter S.
 14 Formerly st. s. St. Paul.

Line No.	Service	Crew	Indicated horse-power	Name of owner	Home port	Address of owner
1	Frt.	35	2,800	Argonaut Steamship Co. (N. Y.)	New York, N. Y.	26 Beaver Street.
2	Fer.	8	700	Delaware River Ferry Co. (N. J.)	Philadelphia, Pa.	Reading Terminal.
3	Tow.	10	700	Central Railroad Co. of New Jersey (N. J.)	New York, N. Y.	143 Liberty Street.
4	Tnk.	37	2,800	Sun Oil Co. (N. J.)	Philadelphia, Pa.	Finance Building.
5	Tow.	4	100	Newtown Creek Towing Co. (N. Y.)	New York, N. Y.	1 Front Street, Long Island City, N. Y.
6	Tow.	12	200	Intracoastal Towing & Transportation Co. (Tex.)	Houston, Tex.	Larendon Building.
7	Fsh.	6	90	Keystone Fish Co. (Pa.)	Erie, Pa.	Foot French Street.
8	Tnk.	36	3,000	Standard Transportation Co. (Del.)	New York, N. Y.	26 Broadway.
9	Frt.	11	350	Fidelity Trust Co. (Me.)	Portland, Me.	467 Congress Street.
10	Tow.	7	750	Lehigh Valley R. R. Co. (N. J.)	New York, N. Y.	143 Liberty Street.
11	Frt.	57	2,500	United States Shipping Board	Philadelphia, Pa.	Bourse Building.
12	Pas.	9	150	Casco Bay Lines	Portland, Me.	Commercial Street.
13	Frt.	45	3,000	United States Shipping Board	Philadelphia, Pa.	Bourse Building.
14	Tow.	5	150	Leo J. Rice	Tacoma, Wash.	4731 Roberts Way, Seattle, Wash.
15	Frt.	35	1,900	Pittsburgh Steamship Co. (W. Va.)	Duluth, Minn.	Wolvyn Building.
16	Frt.	7	360	Eastern Transportation Co. (Del.)	Wilmington, Del.	Ford Building.
17	Tow.	7	250	American Tug Boat Co. (Wash.)	Port Townsend, Wash.	Everett, Wash.
18	Frt.	8	90	Georgia Veneer & Package Co. (Ga.)	Brunswick, Ga.	Glynn Avenue.
19	Tow.	6	90	American Dredging Co. (Pa.)	Philadelphia, Pa.	308 Chestnut Street.
20	Fer.	2	90	Kline, O'Neill	Louisville, Ky.	Augusta, Ky.
21	Tow.	13	650	Southern Transportation Co. (N. J.)	Philadelphia, Pa.	Commercial Trust Building.
22	Frt.	6	300	Bay State Dredging & Contracting Co. (Mass.)	Boston, Mass.	62 Conder Street.
23	Frt.	32	2,000	Interlake Steamship Co. (Ohio)	Cleveland, Ohio	Union Trust Building.
24	Pas.	15	850	William W. Stephens	New York, N. Y.	Sheepshead Bay, N. Y.
25	Pas.	24	380	California Transportation Co. (Calif.)	San Francisco, Calif.	Pier 3.
26	Tow.	7	500	Lehigh Valley R. R. Co. (N. J.)	New York, N. Y.	143 Liberty Street.
27	Tow.	6	400	Fred B. Dalzell	do.	24 State Street.
28	Tow.	9	450	do.	do.	do.
29	Pas.	29	400	George W. Brown	Baltimore, Md.	2013 Druid Hill Avenue.
30	Pas.	5	25	M. O. Causey	Jacksonville, Fla.	De Land, Fla.
31	Pas.	60	2,600	Wilmington Transportation Co. (Calif.)	Los Angeles, Calif.	Wilmington, Calif.
32	Tnk.	39	3,600	Tide Water Associated Transport Co. (Del.)	Wilmington, Del.	7 West Tenth Street.
33	Fsh.	4	120	Fred Balow	Grand Haven, Mich.	South Haven, Mich.
34	Fsh.	6	235	William F. Johnson	do.	St. Joseph, Mich.
35	Tow.	2	180	Bernard N. Mago	Buffalo, N. Y.	Tonawanda, N. Y.
36	Frt.	3	150	Thomas H. Candler	Detroit, Mich.	8145 Medina Street.
37	Frt.	33	2,200	Pittsburgh Steamship Co. (W. Va.)	Duluth, Minn.	Wolvyn Building.
38	Frt.	20	1,700	Interstate Steamship Co. (W. Va.)	do.	212 Exchange Building.
39	Tow.	12	450	Vesta Coal Co. (Pa.)	Pittsburgh, Pa.	Third Ave. and Ross Street.
40	Fsh.	30	575	W. A. Eubank, sr.	Reedville, Va.	Kilmarnock, Va.
41	Frt.	5	200	Long-Bell Lumber Co. (Mo.)	Portland, Ore.	Longview, Wash.
42	Frt.	38	2,200	Bradley Transportation Co. (W. Va.)	Duluth, Minn.	Wolvyn Building.
43	Frt.	31	534	Baltimore & Virginia Steamboat Co. (Md.)	Baltimore, Md.	Pier 3, Light Street.
44	Fsh.	29	500	Taft Fish Co.	Reedville, Va.	Taft, Va.
45	Frt.	21	1,500	Great Lakes Steamship Co. (Del.)	Oswego, N. Y.	Kelth Building, Syracuse, N. Y.
46	Frt.	57	2,800	United States Shipping Board	Portsmouth, N. H.	Elliot, Me.
47	Tow.	3	43	Columbia Sand & Gravel Co. (Va.)	Washington, D. C.	3036 K Street NW.
48	Frt.	25	1,350	Rutland-Lake Michigan Transit Co. (Del.)	Chicago, Ill.	208 South La Salle Street.
49	Tow.	16	800	Sabine Towing Co. (Tex.)	Port Arthur, Tex.	Box 252.
50	Pas.	18	1,450	Farmers & Merchants National Bank & Trust Co. (U. S. A.)	Grand Haven, Mich.	Benton Harbor, Mich.
51	Frt.	33	2,800	United States Shipping Board	Los Angeles, Calif.	
52	Tnk.	36	2,600	Baldbutte Steamship Co. (Del.)	Philadelphia, Pa.	260 South Broad Street.
53	Pas.	46	493	Eagle Packet Co. (Mo.)	St. Louis, Mo.	Foot Vine Street.
54	Tnk.	36	2,600	Baldhill Steamship Co. (Del.)	Philadelphia, Pa.	260 South Broad Street.
55	Tow.	22	1,000	Eastern Transportation Co. (Del.)	Wilmington, Del.	Ford Building.
56	Tow.	5	300	Baker Tow Boat Co. (Ala.)	Mobile, Ala.	Tuscaloosa, Ala.
57	Tow.	22	850	Ford Motor Co. (Del.)	Detroit, Mich.	Care Fort Motor Co., Dearborn, Mich.
58	Frt.	25	1,600	Globe Steamship Co. (Minn.)	Duluth, Minn.	800 Alworth Building.
59	Tow.	19	700	Bullenas Co. (N. J.)	New York, N. Y.	25 Broadway.
60	Frt.	38	2,500	United States Shipping Board	do.	45 Broadway.
61	Fer.	7	500	Delaware-New Jersey Ferry Co. (Del.)	Wilmington, Del.	Foot East Fourth Street.
62	Tow.	6	200	Tugboat Baltic Co. (Del.)	Philadelphia, Pa.	111 Walnut Street.

¹⁴ Formerly st. s. J. P. Manning
¹⁶ Formerly st. s. { a B. F. Macomber.
 { b U. S. S. B. F. Macomber.
¹⁷ Formerly st. w. { a Bonita.
 { b Metlako.
¹⁸ Formerly st. s. { a B. H. B. Hubbard, jr.
 { b U. S. S. B. H. B. Hubbard, jr.
 { c United States Navy mine sweeper
 B. H. B. Hubbard, jr.

¹⁹ Formerly st. s. { a Burlington.
 { b Juneau.
²⁰ Formerly st. s. { a Balshed.
 { b Clinchco.

Line No	Official No.	Signal letters	Rtg	Name of vessel	Tonnage		Dimensions			When built	Where built
					Gross	Net	Length	Breadth	Depth		
							Feet	Feet	Feet		
1	206917		St. s.	¹ Battle.....	134	78	90.0	29.0	9.0	1909	Milford, Del.....
2	2650		St. s.	² Baltimore.....	60	41	80.5	18.5	7.6	1852	Baltimore, Md.....
3	3584		St. s.	² Baltimore.....	177	88	105.3	22.1	10.5	1893	Sparrows Point, Md.....
4	203700		St. s.	BALTIMORE.....	81	55	84.5	18.6	8.2	1906	Baltimore, Md.....
5	208787		St. s.	BALTIMORE.....	45	31	61.0	16.0	8.0	1911	Lorain, Ohio.....
6	204328	KWFT	St. s.	³ Bandon.....	642	350	172.8	39.7	11.0	1907	North Bend, Oreg.....
7	210009	LTDP	St. s.	⁴ BANGU.....	4,782	3,016	380.5	53.1	27.0	1919	Tacoma, Wash.....
8	218835	LSQH	St. s.	⁵ BANNACK.....	4,844	2,937	377.0	52.0	26.8	1919	Shooters Island, N. Y.....
9	212571	LDPR	St. s.	⁶ Bantu.....	4,229	2,655	360.0	47.0	28.3	1901	Wallsend on Tyne, England.....
10	218971	LTBS	St. s.	⁷ BARACOA.....	2,599	1,610	251.0	43.6	26.1	1919	Cleveland, Ohio.....
11	216780	LMPG	St. s.	⁸ BARBARA.....	2,150	1,286	250.5	43.7	20.4	1918	Manitowoc, Wis.....
12	220743	MBSB	St. s.	⁹ Barbara C.....	1,240	702	221.5	43.0	16.6	1920	North Bend, Oreg.....
13	216348	LKRQ	St. s.	¹⁰ BARBARA CATES.....	5,599	3,466	409.5	54.2	27.6	1918	Seattle, Wash.....
14	217889	LQSD	St. s.	¹¹ BARKHAMSTEAD.....	437	203	142.0	27.7	14.8	1919	Elizabeth, N. J.....
15	217888	LQSC	St. s.	¹² BARLOW.....	425	200	142.0	27.7	14.8	1919	do.....
16	218009	LRBK	St. s.	¹³ BARRALLTON.....	425	200	142.0	27.7	14.8	1919	do.....
17	218062	LRDG	St. s.	¹⁴ BARRANCA.....	418	200	142.0	27.7	14.8	1919	do.....
18	219353	LVDIT	St. s.	¹⁵ BARREDO.....	4,781	3,015	380.5	53.1	26.9	1919	Seattle, Wash.....
19	218178	LRJF	St. s.	¹⁶ BARRENFORK.....	418	200	142.0	27.7	14.8	1919	Elizabeth, N. J.....
20	218179	LRJG	St. s.	¹⁷ BARRYTON.....	418	200	142.0	27.7	14.8	1919	do.....
21	218912	LSVK	St. s.	¹⁸ BARWICK.....	418	196	142.0	27.7	14.8	1919	do.....
22	219035	LTFM	St. s.	¹⁹ BARCOBEL.....	418	196	142.0	27.7	14.8	1919	do.....
23	201164		St. s.	²⁰ BATAVIA.....	202	158	98.1	28.3	7.6	1901	Buffalo, N. Y.....
24	205010		St. s.	²¹ BATH.....	204	102	89.0	25.1	12.2	1908	Newport News, Va.....
25	218587		St. s.	²² BATHALUM.....	426	200	142.0	27.7	14.8	1919	New York, N. Y.....
26	218588	MBFS	St. s.	²³ BATHGATE.....	426	200	142.0	27.7	14.8	1919	do.....
27	221780		St. s.	²⁴ BATH ROUGE.....	757	410	200.0	40.0	7.9	1921	Point Pleasant, W. Va.....
28	218908	LSVF	St. s.	²⁵ BATTLEBORO.....	426	200	142.0	27.7	14.8	1919	New York, N. Y.....
29	219261	LTSG	St. s.	²⁶ BAVINGTON.....	5,539	3,396	400.7	54.2	30.4	1919	Harriman, Pa.....
30	3068		St. p.	²⁷ Bay City.....	1,283	933	230.0	36.8	13.6	1878	San Francisco, Calif.....
31	206113		St. s.	²⁸ Bayfield.....	75	42	71.5	18.0	9.7	1909	Bayfield, Wis.....
32	127432		St. s.	²⁹ Bay Island.....	84	68	94.2	20.0	5.9	1900	Tacoma, Wash.....
33	219142	LTQK	St. s.	³⁰ BAYMEAD.....	426	200	142.0	27.7	14.8	1919	New York, N. Y.....
34	219722	LVWF	St. s.	³¹ BAYPORT.....	426	200	142.0	27.7	14.8	1920	do.....
35	204213		St. s.	³² BAY RIDGE.....	862	586	182.3	45.0	16.6	1907	Wilmington, Del.....
36	3480		St. p.	³³ Bay State.....	21	21	53.0	25.6	3.0	1874	Saginaw, Mich.....
37	76933	KIIF	St. s.	³⁴ BAY STATE.....	1,245	914	265.0	36.0	22.0	1890	Superior, Wis.....
38	211550		St. s.	³⁵ BAYONNE.....	1,334	907	182.8	46.2	17.6	1913	Wilmington, Del.....
39	3781		St. p.	³⁶ BAYONNE CITY.....	414	339	125.0	30.0	9.6	1899	do.....
40	106834	KJPS	St. s.	³⁷ BAY VIEW.....	1,399	1,075	265.0	38.0	24.0	1891	West Superior, Wis.....
41	220653	MBPF	St. s.	³⁸ BAYOU CHICO.....	5,401	3,364	400.7	54.2	30.2	1920	Pensacola, Fla.....
42	214650		St. w.	³⁹ BEACON.....	204	126	130.6	26.0	4.7	1916	Elizabeth, Pa.....
43	217905	LQSP	St. s.	⁴⁰ BEACONHILL.....	7,071	4,306	434.8	56.2	31.8	1919	Sparrows Point, Md.....
44	220143	LWQS	St. s.	⁴¹ BEACONLIGHT.....	6,954	4,280	435.0	56.0	32.0	1920	Alameda, Calif.....
45	218837	LSQK	St. s.	⁴² BEACONOIL.....	7,058	4,349	435.0	56.0	32.0	1919	do.....
46	219483	LVHS	St. s.	⁴³ Bear.....	181	32	95.5	21.7	12.2	1920	Sturgeon Bay, Wis.....
47	81809		St. p.	⁴⁴ BEAR MOUNTAIN.....	941	368	243.3	36.9	14.6	1902	Wilmington, Del.....
48	214848	LOTD	St. s.	⁴⁵ BEATRICE.....	3,450	2,188	327.2	46.2	22.9	1917	Sparrows Point, Md.....
49	209733		St. s.	⁴⁶ Beatrice Bac.....	89	60	67.0	18.0	9.5	1912	Anacortes, Wash.....
50	202764		St. s.	⁴⁷ Beatrice Bush.....	212	124	94.0	26.3	12.6	1905	Noank, Conn.....
51	155225		St. s.	⁴⁸ Beaver.....	89	67	98.4	19.0	8.6	1892	Grand Haven, Mich.....
52	202837		St. w.	⁴⁹ Beaver.....	421	367	152.0	31.0	6.5	1906	Portland, Oreg.....
53	3684		St. p.	⁵⁰ Beaver Tail.....	284	196	110.0	26.0	11.0	1896	Wilmington, Del.....
54	213534		St. w.	⁵¹ BEBER WOOD.....	46	46	80.3	22.5	2.7	1915	Dubuque, Iowa.....
55	121281		St. s.	⁵² Beeline.....	90	61	96.6	26.0	7.5	1903	Tacoma, Wash.....
56	224595		St. s.	⁵³ Begley.....	98	60	80.9	21.0	9.4	1919	Annapolis, Md.....
57	206266	LBCQ	St. s.	⁵⁴ BELFAST.....	2,167	1,147	320.6	40.0	16.1	1909	Bath, Me.....
58	218500	LRWS	St. s.	⁵⁵ BELFORT.....	6,029	4,122	395.5	55.0	31.4	1919	Kearny, N. J.....
59	96006		St. s.	⁵⁶ BELGIUM.....	3,860	3,057	370.0	48.2	24.0	1902	Chicago, Ill.....
60	218700	LSHN	St. s.	⁵⁷ BELLBUCKLE.....	6,207	3,835	393.5	55.0	31.4	1919	Kearny, N. J.....
61	224714		St. s.	⁵⁸ BELLE ISLAND.....	842	420	200.5	42.0	11.3	1925	Newburgh, N. Y.....
62	218988	LTCS	St. s.	⁵⁹ BELLEMINA.....	6,085	3,751	395.5	55.0	31.4	1919	Kearny, N. J.....
63	219139	LTKN	St. s.	⁶⁰ BELLEPLINE.....	6,049	3,767	395.5	55.0	31.4	1919	do.....
64	219138	LTKM	St. s.	⁶¹ BELLEROSE.....	6,517	4,045	395.5	55.0	31.4	1919	do.....

¹ Formerly st. s. Laurie.² Formerly st. s. Ophis.³ Formerly British st. s. Bantu.⁴ Formerly st. s. Lake Fariston.⁵ Formerly st. s. Lake Winthrop.⁶ Formerly st. s. Pacific.⁷ Formerly st. s. West Bridge.⁸ Formerly st. s. Gaffney.⁹ Formerly st. s. Crest.¹⁰ Formerly st. s. Joseph L. Colby.¹¹ Formerly st. p. B. M. Shauley.¹² Formerly st. s. A. B. Thomson.

Line No.	Service	Crew	Indicated horse-power	Name of owner	Home port	Address of owner
1	Msc.	9	200	City of New York.....	New York N. Y.....	Department of Street Clean- ing.
2	Tow.	0	350	Gottman Co. (Md.).....	Baltimore, Md.....	Keyser Building.
3	Frt.	17	500	Baltimore & Ohio R. R. Co. (Md.).....	do.....	Baltimore and Charles Sts.
4	Tow.	5	330	Mayor and City Council (Md.).....	do.....	City Hall.
5	Fsh.	5	55	Booth Fisheries Co. (Del.).....	Chicago, Ill.....	205 North Michigan Avenue.
6	Frt.	15	475	Moore Mill & Lumber Co. (Oreg.).....	San Francisco, Calif.....	68 Post Street.
7	Frt.	34	2,500	United States Shipping Board.....	New York, N. Y.....	45 Broadway.
8	Frt.	42	2,500	do.....	do.....	Do.
9	Frt.	38	2,700	United States Steel Products Co. (N. J.).....	do.....	30 Church Street.
10	Frt.	28	1,600	Colombian Steamship Co. (Del.).....	do.....	17 Battery Place.
11	Frt.	34	1,200	A. H. Bull Steamship Co. (N. J.).....	do.....	40 West Street.
12	Frt.	28	850	W. R. Chamberlin.....	San Francisco, Calif.....	351 California Street.
13	Frt.	34	2,500	Sudden & Christenson (Calif.).....	do.....	310 Sansome Street.
14	Tow.	22	800	Pringle Barge Line Co. (Ohio).....	Cleveland, Ohio.....	Rockefeller Building.
15	Tow.	22	800	Ford Motor Co. (Del.).....	Detroit, Mich.....	Highland Park, Mich.
16	Tow.	21	850	do.....	do.....	Dearborn, Mich.
17	Tow.	22	800	New Orleans Coal & Bisso Towboat Co. (Del.).....	New Orleans, La.....	United Fruit Building
18	Frt.	35	2,800	United States Shipping Board.....	New York, N. Y.....	45 Broadway.
19	Tow.	18	1,190	S. A. Gulls.....	Charleston, S. C.....	Mount Pleasant, S. C.
20	Tow.	20	800	Barryton Co. (N. J.).....	New York, N. Y.....	25 Broadway.
21	Tow.	22	800	Barwick (N. J.).....	do.....	11 Moore Street
22	Tow.	20	800	Tennessee Coal, Iron & R. R. (Tenn.).....	Mobile, Ala.....	Birmingham, Ala.
23	Frt.	5	250	Lehigh Valley Coal Sales Co. (W. Va.).....	Buffalo, N. Y.....	Marine Trust Building.
24	Tow.	4	600	Delaware, Lackawanna & Western R. R. Co. (Pa.).....	New York, N. Y.....	90 West Street.
25	Tow.	21	850	Ford Motor Co. (Del.).....	Detroit, Mich.....	Highland Park, Mich.
26	Tow.	22	1,000	Southern Transportation Co. (N. J.).....	Philadelphia, Pa.....	Commercial Trust Building.
27	Tow.	27	2,500	War Department, Mississippi-Warrior Serv- ice.....	New Orleans, La.....	Customhouse.
28	Tow.	18	850	Southern Transportation Co. (N. J.).....	Philadelphia, Pa.....	Commercial Trust Building.
29	Frt.	45	3,000	United States Shipping Board.....	do.....	Bourse Building.
30	Fer.	13	800	South Pacific Coast Ry. Co. (Calif.).....	San Francisco, Calif.....	65 Market Street.
31	Tow.	9	280	Barnett & Record Co. (Minn.).....	Duluth, Minn.....	Lyceum Building.
32	Pas.	3	150	Elmer E. Stone.....	Tacoma, Wash.....	Burton, Wash.
33	Tow.	21	850	Ford Motor Co. (Del.).....	Detroit, Mich.....	Caro Ford Motor Co.
34	Tow.	21	850	United States Shipping Board.....	New Orleans, La.....	Carondelet Building.
35	Fer.	10	1,900	City of New York.....	New York, N. Y.....	Municipal Building.
36	Frt.	2	28	Whitney Wells.....	Port Huron, Mich.....	Bay City, Mich.
37	Frt.	27	1,000	Smith-Truby Sand Co. (Wis.).....	Milwaukee, Wis.....	Sturgeon Bay, Wis.
38	Fer.	7	1,450	Central Railroad Co. of New Jersey (N. J.).....	New York, N. Y.....	143 Liberty Street.
39	Fer.	6	228	Port Richmond & Bergen Point Ferry Co. (N. Y.).....	do.....	Newark, N. J.
40	Frt.	25	1,000	Central Dredging Co. (Ohio).....	Cleveland, Ohio.....	Union Trust Building.
41	Frt.	45	3,000	United States Shipping Board.....	Pensacola, Fla.....	do.
42	Tow.	17	430	Pittsburgh Coal Co. (Pa.).....	Pittsburgh, Pa.....	1730 Straus Building.
43	Tnk.	35	2,600	Beacon Oil Co. (Mass.).....	Boston, Mass.....	30 Beacham Street, Everett, Mass.
44	Tnk.	45	3,100	National Bank of Commerce (Trustee).....	do.....	31 Nassau Street, New York, N. Y.
45	Tnk.	33	3,100	do.....	do.....	Do.
46	Tow.	11	450	Cornell Steamboat Co. (N. Y.).....	Albany, N. Y.....	Kingston, N. Y.
47	Pas.	22	2,000	Daniel F. McAllister.....	New York, N. Y.....	17 State Street.
48	Frt.	30	1,800	A. H. Bull Steamship Co. (N. J.).....	do.....	116 Broad Street.
49	Frt.	4	353	Pacific American Fisheries (Mo.).....	Seattle, Wash.....	South Bellingham, Wash.
50	Tow.	7	750	Bush Terminal Co. (N. Y.).....	New York, N. Y.....	100 Broad Street.
51	Tow.	9	300	Henry Martin.....	Milwaukee, Wis.....	Menominee, Mich.
52	Pas.	15	500	Harkins Transportation Co. (Oreg.).....	Portland, Oreg.....	Municipal Dock No. 2.
53	Fer.	9	175	Jamestown & Newport Ferry Co. (R. I.).....	Newport, R. I.....	Jamestown, R. I.
54	Tow.	4	90	Beder Wood, Jr.....	Chicago, Ill.....	Moline, Ill.
55	Fer.	7	250	Puget Sound Navigation Co. (Nev.).....	Seattle, Wash.....	Colman Building.
56	Tow.	5	350	Newark & New York Tow Boat Co. (N. J.).....	Newark, N. J.....	1 Passaic Street.
57	Pas.	120	4,000	Eastern Steamship Lines (Me.).....	Portsmouth, N. H.....	India Wharf, Boston, Mass.
58	Frt.	54	2,500	United States Shipping Board.....	Newark, N. J.....	Kearny, N. J.
59	Pas.	21	539	Great Lakes Steamship Co. (Del.).....	Oswego, N. Y.....	Keith Building, Syracuse, N. Y.
60	Frt.	11	2,600	United States Shipping Board.....	Newark, N. J.....	Kearny, N. J.
61	Pas.	34	1,800	Steamer Belle Island Co. (N. Y.).....	New York, N. Y.....	225 Fifth Avenue.
62	Frt.	24	2,800	United States Shipping Board.....	Newark, N. J.....	Kearny, N. J.
63	Frt.	54	2,500	do.....	do.....	Do.
64	Frt.	54	2,500	do.....	do.....	Do.

¹³ Formerly st. s. Hoven.

¹⁴ Formerly st. s. Devolente.

¹⁵ Formerly st. p. ^a William G. Payne.

¹⁶ Formerly st. p. ^b Bridgeport.

¹⁷ Formerly st. p. ^c Highlander.

¹⁸ Formerly st. s. Oval Agitator.

¹⁹ Formerly st. s. ^a Florence K.

²⁰ Formerly st. s. ^b Gloria.

²¹ Formerly ^a U. S. N. tug 51.

²² Formerly ^b U. S. C. G. st. s. Choptank.

²³ Formerly st. s. Horace S. Wilkinson.

Line No.	Official No.	Signal letters	Rlg	Name of vessel	Tonnage		Dimensions			When built	Where built
					Gross	Net	Length	Breadth	Depth		
1	3054		St. w.	Belle of Calhoun	283	283	180.9	36.4	4.7	1895	St. Louis, Mo.
2	219274	LTSV	St. s.	BELLFLOWER	6,085	3,751	395.5	55.0	31.4	1919	Kearny, N. J.
3	219006	LTDK	St. s.	BELLHAVEN	6,098	3,760	395.5	55.0	31.4	1919	do
4	217150	LNMP	St. s.	BELLINGHAM	4,837	3,021	379.8	53.0	27.0	1918	Tacoma, Wash.
5	219040	LVRF	St. s.	BELLINGHAM	5,940	3,729	410.0	54.4	27.2	1920	Los Angeles, Calif.
6	220002		St. s.	Bolmar	181	123	94.2	25.0	13.2	1920	Tottenville, N. Y.
7	3414		St. s.	Belvidere	106	53	82.0	20.2	9.8	1888	South Amboy, N. J.
8	217538	LPSN	St. s.	BELVIDERE	4,755	2,901	377.0	52.0	26.8	1919	Shooters Island, N. Y.
9	136270		St. w.	Ben Franklin	212	212	132.7	30.5	4.7	1892	Rock Island, Ill.
10	3425		St. s.	Ben Hur	12	0	40.0	11.2	5.1	1889	Portland, Mo.
11	215002	LIIBN	St. s.	BENJAMIN BREWSTER	5,950	3,677	411.6	53.2	29.8	1917	Wilmington, Del.
12	3042		St. s.	Benjamin Franklin	489	360	144.8	28.8	10.1	1894	Tottenville, N. Y.
13	208448		St. s.	BENJAMIN B. ODELL	2,011	1,169	263.6	48.8	17.3	1911	Wilmington, Del.
14	203252		St. s.	Benj. L. Cowles	55	30	66.5	18.4	10.0	1906	Cleveland, Ohio
15	116762	LGHT	St. s.	BENNINGTON	2,029	1,221	238.0	42.2	22.2	700	South Chicago, Ill.
16	218496	LRWP	St. s.	BENONI	6,330	3,959	409.6	54.4	27.4	1919	Baltimore, Md.
17	219036	LTFN	St. s.	BENSALEM	5,513	3,389	400.7	54.2	30.4	1919	Harrisburg, Pa.
18	3418		St. s.	BERGEN	1,120	746	220.4	37.0	16.6	1888	Newburg, N. Y.
19	100143		St. s.	Bering	35	17	60.9	15.4	6.4	1875	Philadelphia, Pa.
20	226171	MGJP	St. s.	BERING	7,663	4,155	434.3	57.7	27.0	1920	Chester, Pa.
21	3770	KNRL	St. s.	BERKELEY	1,893	1,168	261.4	40.2	14.1	1898	San Francisco, Calif.
22	211149		St. p.	BERKSHIRE	4,300	2,918	422.4	50.6	12.9	1913	Hoboken, N. J.
23	220173	LWRH	St. s.	BERKSHIRE	4,621	2,824	360.1	51.2	25.9	1920	Uruga, Japan
24	222831	MFBT	St. s.	BERKSHIRE	5,486	3,261	359.7	52.1	15.2	1923	Kearny, N. J.
25	219141	LTKP	St. s.	BERMUDA	426	200	142.0	27.7	14.8	1919	New York, N. Y.
26	204605	KWJC	St. s.	BERN	224	152	104.0	24.6	11.8	1907	Philadelphia, Pa.
27	202751	KVDW	St. s.	BERNARDSVILLE	181	123	93.7	24.0	11.1	1906	Port Richmond, N. Y.
28	3861		St. w.	Bernice	51	51	75.0	18.0	4.0	1899	Clinton, Iowa
29	80561		St. s.	Bertha	56	38	67.8	16.5	7.5	1875	Boston, Mass.
30	210666		St. s.	Bertin H.	96	47	81.6	19.2	9.5	1918	Galveston, Tex.
31	93207	KRIIJ	St. s.	Bertie M. Hanlon	409	257	143.0	33.0	10.6	1901	Marshfield, Ore.
32	218378		St. s.	Berthie G.	16	11	46.0	12.2	4.0	1919	Saugatuck, Mich.
33	218698	LSGD	St. s.	BERURY	4,924	3,096	379.5	53.1	27.0	1919	Gloucester City, N. J.
34	219550	LVMS	St. s.	Bess	223	106	106.0	25.8	11.5	1920	New London, Conn.
35	221032	MCKJ	St. s.	BESSEMER CITY	5,686	3,450	424.2	56.2	26.5	1920	Chickasaw, Ala.
36	3560		St. s.	Bessie	116	79	100.4	25.8	7.1	1892	Athens, N. Y.
37	223597		St. s.	Bessie C. Mescock	103	70	71.8	22.0	9.4	1924	Tottenville, N. Y.
38	225164		St. p.	Bessie M. Stone	65	64	64.8	28.0	3.0	1925	Point Pleasant, W. Va.
39	215758	LFJN	St. s.	BETA	5,665	3,516	400.8	54.3	31.4	1917	Chester, Pa.
40	215153		St. s.	BETHLEHEM	8,271	6,564	530.0	60.0	32.0	1917	Ashtabula, Ohio
41	213505		St. s.	BETHLEHEM	167	114	84.3	24.5	11.3	1915	Port Richmond, N. Y.
42	221913	MDKN	St. s.	BETHORE	8,257	4,198	550.3	72.2	43.7	1922	Sparrows Point, Md.
43	3779		St. w.	BETSEY ANN	296	296	165.0	39.0	5.5	1899	Dubuque, Iowa
44	218707	LSIIT	St. s.	BETSY BELL	6,059	3,752	402.6	53.2	32.0	1919	Alexandria, Va.
45	202321		St. s.	Betsy Ross	39	26	51.2	16.1	7.5	1905	Chelsea, Mass.
46	212471		St. s.	Betterton	355	236	121.3	24.0	7.4	1912	Milford, Del.
47	219637	LVRD	St. s.	BETTERTON	7,198	4,382	431.0	59.2	33.4	1920	Baltimore, Md.
48	77485		St. s.	Betty	22	14	48.0	13.8	5.0	1901	Athens, N. Y.
49	210089		St. s.	Betty	93	35	84.0	21.7	9.3	1918	Greenwich Piers, N. J.
50	225003		St. s.	Betty	8	5	32.7	8.2	3.0	1902	Grand Rapids, Mich.
51	205108		St. p.	Betty Alden	775	447	183.4	31.0	11.5	1908	Boston, Mass.
52	127570		St. s.	Betty Kennedy	127	85	85.1	26.8	8.0	1901	Athens, N. Y.
53	214062		St. s.	Betty Lee	169	115	85.5	29.0	9.7	1916	West New Brighton, N. Y.
54	217095	LNJR	St. s.	BETTY WEEMS	2,339	1,420	251.0	43.7	22.2	1918	Superior, Wis.
55	202208		St. w.	Beulah Ray	24	16	64.5	13.4	2.5	1905	Vincennes, Ind.
56	3189		St. p.	Beverly	439	318	145.0	30.0	7.8	1882	Wilmington, Del.
57	224876		St. p.	Beverly	53	53	64.9	22.0	3.5	1925	Clarington, Ohio
58	220716	MBRJ	St. s.	BIBOCO	5,107	3,115	390.0	54.2	27.8	1920	Hog Island, Pa.
59	219567	LDNB	St. s.	BIBOCO	4,704	3,023	379.9	53.1	27.0	1927	Little Rock, Ark.
60	221864		St. w.	Big River	17	17	51.5	18.0	3.8	1920	Mendocino, Calif.
61	227117		St. s.	Big Rock	75	75	96.0	24.0	3.7	1927	Little Rock, Ark.
62	96687		St. s.	Bill Eddy	32	21	52.8	14.8	5.2	1901	Menominee, Mich.
63	224516		St. p.	Bill Patann	30	30	64.8	16.0	3.9	1925	Rossville, Ark.
64	211541	LDFG	St. s.	BILLOW	248	119	117.8	22.5	11.0	1913	Quincy, Mass.

1 Formerly st. w. (a) Belle of Calhoun.

(b) Julia.

1 Formerly st. s. West Himrod.

1 Formerly st. s. Prowess.

4 Formerly st. w. (a) E. Rutledge.

(b) John H. Rice.

(c) Oronoco.

1 Formerly st. s. L. T. Brogan.

1 Formerly (a) st. s. St. Paul.

(b) Cuban st. s. Eduardo Sala.

1 Formerly st. s. (a) Ivnhoe.

(b) Kathryn.

1 Formerly Dutch st. s. Salatiga.

1 Formerly st. s. Eastern Tempest.

Line No.	Service	Crew	Indicated horse-power	Name of owner	Home port	Address of owner
1	Pas.	38	525	New St. Louis & Calhoun Packet Corporation (Mo.)	St. Louis, Mo	Foot Olive Street.
2	Frt.	54	2,800	United States Shipping Board	Newark, N. J.	Kearny, N. J.
3	Frt.	68	2,800	do.	do.	Do.
4	Frt.	82	2,500	do.	Tacoma, Wash.	Do.
5	Frt.	40	2,500	Tacoma Oriental S. S. Co. (Nev.)	do.	Washington Building.
6	Tow.	9	450	Central Railroad Co. of New Jersey (N. J.)	New York, N. Y.	143 Liberty Street.
7	Tow.	6	350	Pennsylvania Railroad Co. (Pa.)	do.	Jersey City, N. J.
8	Frt.	59	2,500	United States Shipping Board	do.	45 Broadway.
9	Tow.	12	275	Augustus O. Kirschner	Cincinnati, Ohio	19 Main Street.
10	Frt.	1	50	William A. Sanborn	Portland, Me.	277 Stevens Avenue.
11	Tnk.	31	3,000	Standard Shipping Co. (Del.)	Wilmington, Del.	7 West Tenth Street.
12	Pas.	16	800	Ben Franklin Transportation Co. (N. Y.)	New York, N. Y.	Yonkers, N. Y.
13	Pas.	40	2,500	Hudson River Steamboat Co. (N. Y.)	do.	Pier 32, North River.
14	Tow.	7	100	Cowles Towing Co. (N. Y.)	Buffalo, N. Y.	360 Ohio Street.
15	Frt.	24	700	Rutland-Lake Michigan Transit Co. (Del.)	Chicago, Ill.	208 South La Salle Street.
16	Frt.	67	2,500	United States Shipping Board	Baltimore, Md.	22 Light Street.
17	Frt.	45	3,000	do.	Philadelphia, Pa.	Bourse Building.
18	Fer.	7	800	Hoboken Ferry Co. (N. J.)	New York, N. Y.	90 West Street.
19	Tow.	5	175	Tugboat Bering Co. (Del.)	Philadelphia, Pa.	111 Walnut Street.
20	Fsh.	35	2,500	Alaska Packers Association (Calif.)	San Francisco, Calif.	111 California Street.
21	Fer.	20	1,450	Central Pacific Ry. Co. (Utah)	do.	65 Market Street.
22	Pas.	130	1,200	Hudson River Navigation Corporation (Del.)	New York, N. Y.	Pier 32, North River.
23	Frt.	56	2,800	Berkshire Steamship Co. (Del.)	Boston, Mass.	160 State Street.
24	Pas.	65	2,700	Merchants & Miners Transportation Co. (Md.)	Baltimore, Md.	112 South Gay Street.
25	Tow.	17	850	Southern Transportation Co. (N. J.)	Philadelphia, Pa.	Commercial Trust Building.
26	Tow.	12	600	Reading Co. (Pa.)	do.	Reading Terminal.
27	Tow.	6	840	Delaware, Lackawanna & Western R. R. Co. (Pa.)	New York, N. Y.	90 West Street.
28	Tow.	5	100	Jeff H. Williams	Evansville, Ind.	1215 Kentucky Avenue.
29	Tow.	6	111	Noel Bergman	Albany, N. Y.	Coxsackie, N. Y.
30	Tow.	9	650	D. M. Pickett & Co. (Tex.)	Port Arthur, Tex.	Adams Building.
31	Frt.	17	180	D. J. Hanlon	San Francisco, Calif.	112 Market Street.
32	Fsh.	3	75	George Van Hall	Grand Haven, Mich.	128 Fulton Street.
33	Frt.	32	2,500	United States Shipping Board	Tacoma, Wash.	
34	Tow.	9	450	McAllister Bros.	New York, N. Y.	17 State Street.
35	Frt.	57	3,500	United States Steel Products Co. (N. J.)	do.	30 Church Street.
36	Pas.	5	100	Ben Franklin Transportation Co. (N. Y.)	do.	Yonkers, N. Y.
37	Tow.	6	400	Mescock Towing & Transportation Co. (N. J.)	do.	Pier 59, North River.
38	Fer.	3	50	James E. Hannah	Cincinnati, Ohio	Portsmouth, Ohio.
39	Tnk.	35	3,200	Beta Steamship Corporation (N. J.)	New York, N. Y.	17 Battery Place.
40	Frt.	32	2,000	Bethlehem Transportation Corporation (Del.)	Cleveland, Ohio	Union Trust Building.
41	Pas.	5	350	Central R. R. Co. of New Jersey, (N. J.)	New York, N. Y.	143 Liberty Street.
42	Frt.	48	4,600	Ore Steamship Corporation (Del.)	do.	25 Broadway.
43	Pas.	18	336	Independent Packet Co. (Ohio)	Pittsburgh, Pa.	Parkersburg, W. Va.
44	Frt.	52	2,800	United States Shipping Board	Alexandria, Va.	
45	Frt.	4	140	Ross Towboat Co. (Mass.)	Boston, Mass.	23 T Wharf.
46	Frt.	11	300	Baltimore & Philadelphia Steamboat Co. (Md.)	Baltimore, Md.	Pier 1, Light Street.
47	Tnk.	39	2,750	Associated Oil Co. (Calif.)	San Francisco, Calif.	79 New Montgomery Street.
48	Tow.	2	70	Anna E. Conley	Oswego, N. Y.	Oneida, N. Y.
49	Tow.	6	350	L. B. Tucker	Philadelphia, Pa.	103 Walnut Street.
50	Fsh.	2	12	George E. Holmberg	Marquette, Mich.	Gladstone, Mich.
51	Pas.	25	1,000	Nantasket Beach Steamboat (Mass.)	Boston, Mass.	Rowe's Wharf.
52	Tow.	9	200	Elizabeth Co. (Del.)	Newark, N. J.	Elizabeth, N. J.
53	Frt.	6	400	Simmons Lee Corporation (N. Y.)	New York, N. Y.	44 Whitehall Street.
54	Frt.	25	1,200	Baltimore & Carolina S. S. Co. (Md.)	Baltimore, Md.	Pier 5, Pratt Street.
55	Tow.	12	70	Gus Boykin	Louisville, Ky.	Spottsville, Ky.
56	Fer.	6	612	Philadelphia & Camden Ferry Co. (N. J.)	Philadelphia, Pa.	Broad Street Station.
57	Fer.	2	25	Clifton-New Castle & Ohio Ferry Co. (W. Va.)	Pittsburgh, Pa.	Clifton, W. Va.
58	Frt.	38	2,500	Mississippi Shipping Co. (La.)	New Orleans, La.	Hibernia Bank Building.
59	Frt.	31	2,500	United States Shipping Board	Tacoma, Wash.	
60	Frt.	11	15	Mendocino Lumber Co. (Calif.)	San Francisco, Calif.	620 Market Street.
61	Tow.	8	200	Big Rock Stone & Material Co. (Ark.)	Memphis, Tenn.	Little Rock, Ark.
62	Fsh.	2	65	Robert C. Ludwig	Chicago, Ill.	Michigan City, Ind.
63	Pas.	1	50	W. M. Qualle	Memphis, Tenn.	Fort Smith, Ark.
64	Cod.	18	450	Bay State Fishing Co. (Mass.)	Boston, Mass.	30 Fish Pier.

10 Formerly st. s. Beachhaven.
 11 Formerly st. s. Wm. Woolley.
 12 Formerly st. s. Harriet.
 13 Formerly st. s. Marshfield.
 14 Formerly st. s. Olen.
 15 Formerly st. s. Hisko.
 16 Formerly st. s. Midvale.

17 Formerly st. s. George F. Pierce.
 18 Formerly st. s. John Duff.
 19 Formerly U. S. Engineer Corps st. s. Engineer.
 20 Formerly st. s. Commerce.
 21 Formerly st. s. Lake Agomak.
 22 Formerly st. s. St. Anthony.
 23 Formerly st. s. Handy.

Line No.	Official No.	Signal letters	Rig	Name of vessel	Tonnage		Dimensions			When built	Where built
					Gross	Net	Length	Breadth	Depth		
1	223539		St. w.	Billy Koch	147	116	112.0	24.0	4.0	1924	Evansville, Ind.
2	206746		St. s.	Billy Murray	55	37	66.2	17.0	7.5	1909	Camden, N. J.
3	201734		St. s.	BINGHAMTON	1,462	676	187.5	43.4	16.5	1905	Newport News, Va.
4	212776		St. s.	Binghamton	177	120	96.7	25.2	11.9	1914	Mariners Harbor, N. Y.
5	210262		St. s.	BIRD	42	28	58.3	13.0	6.0	1912	Manitowoc, Wis.
6	218905	LSVB	St. s.	BIRD CITY	4,983	3,068	390.0	51.2	27.6	1919	Hog Island, Pa.
7	222622		St. s.	BIRD S. COLER	190	129	84.9	20.2	10.5	1922	City Island, N. Y.
8	221700	MDGN	St. s.	BIRKENHEAD	6,960	4,297	425.0	57.2	33.1	1921	Oakland, Calif.
9	208071		St. s.	BIRMINGHAM	23	16	13.4	14.5	0.0	1910	Erie, Pa.
10	220784		St. s.	BIRMINGHAM	1,537	1,436	280.1	40.1	10.0	1920	St. Louis, Mo.
11	220160	LWRC	St. s.	BIRMINGHAM CITY	6,194	3,844	395.5	55.0	31.4	1920	Chickasaw City, Ala.
12	3370		St. s.	Black Diamond	91	65	98.3	17.5	7.7	1887	Wilmington, Del.
13	212100	LDKJ	St. s.	BLACK DIAMOND	243	129	97.7	26.6	13.5	1914	Port Richmond, N. Y.
14	215957	LJPS	St. s.	BLACK POINT	5,353	3,363	368.6	55.2	30.5	1918	Camden, N. J.
15	3866		St. w.	BLACK PRINCE	159	100	91.6	19.6	4.6	1901	Everett, Wash.
16	214246		St. s.	BLAIRSTOWN	403	263	131.2	35.7	12.3	1916	Elizabethport, N. J.
17	3079		St. s.	Blanche	94	47	83.0	17.9	10.0	1878	Philadelphia, Pa.
18	110429		St. s.	Blue Line	137	68	123.0	22.8	10.0	1880	Newburgh, N. Y.
19	75481		St. s.	Blue Ridge	66	44	78.5	18.4	8.6	1873	Philadelphia, Pa.
20	225873		St. s.	Bob Ludwig	32	22	50.2	15.5	6.8	1926	Michigan City, Ind.
21	2867		St. s.	Bob Stephenson	18	9	50.0	13.4	6.1	1872	Buffalo, N. Y.
22	3262		St. s.	Bob Teed	45	22	64.2	18.7	8.7	1883	Saugatuck, Mich.
23	209384		St. w.	Bob White	70	70	115.4	21.0	4.4	1908	Crescent, La.
24	219351	LVBR	St. s.	BOGOTA	2,627	1,822	251.0	43.6	26.1	1910	Wyandotte, Mich.
25	203266		St. s.	Bohemian	72	41	84.0	15.7	8.9	1906	Boston, Mass.
26	221468	MCWF	St. s.	BOHEMIAN CLUB	6,882	4,255	425.0	57.2	33.1	1921	Oakland, Calif.
27	218560	LSCF	St. s.	BOLIVAR	2,608	1,612	251.0	43.6	26.1	1910	Wyandotte, Mich.
28	115633		St. p.	Bombay	1,098	667	250.0	38.0	12.5	1878	Wilmington, Del.
29	217942		St. s.	Bon	66	15	77.1	19.3	7.9	1919	Greenwich Piers, N. J.
30	204122	LHHT	St. s.	BONITA	319	199	109.0	32.4	11.3	1907	New London, Conn.
31	220681	MBQH	St. s.	BONNIE BROOK	5,976	3,700	400.7	54.2	30.2	1920	Harriman, Pa.
32	219852		St. p.	Boone No. 6	53	37	64.7	22.0	4.2	1920	Constance, Ky.
33	204900	KVML	St. s.	BORDER KING	938	549	163.7	36.9	21.4	1908	Hoquiam, Wash.
34	211634	LDGK	St. s.	BORDER QUEEN	953	527	201.1	41.0	14.7	1913	do.
35	3407		St. w.	Borealis Rex	89	89	121.5	22.0	4.3	1888	Stillwater, Minn.
36	200941	KTDQ	St. s.	BOSTON	3,626	2,466	292.6	63.0	20.4	1904	Quincy, Mass.
37	218224	LRKQ	St. s.	BOSTON	343	212	126.5	25.1	13.3	1919	Baltimore, Md.
38	223749	MFLH	St. s.	BOSTON	4,989	2,703	385.3	72.5	20.9	1924	Sparrows Point, Md.
39	130512	KHSB	St. s.	Boswell	311	155	125.0	25.0	14.7	1890	Camden, N. J.
40	218104	LRGC	St. s.	BOUKER NO. 6	285	168	112.2	26.5	12.0	1919	Baltimore, Md.
41	218775	LSMV	St. s.	BOUKER NO. 7	209	101	101.8	21.2	11.0	1919	Mobile, Ala.
42	3909		St. s.	BOUND BROOK	1,016	501	200.0	44.0	17.3	1901	Wilmington, Del.
43	3485		St. p.	Bowery Bay	432	338	130.0	32.8	11.0	1890	Greenpoint, N. Y.
44	3777	KPBF	St. s.	Boxer	216	121	113.7	25.3	13.5	1899	East Boston, Mass.
45	217709	LQKQ	St. s.	BRADDOCK	6,629	4,122	395.5	55.0	31.4	1919	Kearny, N. J.
46	207301	LFMQ	St. s.	BRANDON	2,431	1,431	244.0	43.2	27.2	1910	Wyandotte, Mich.
47	3318		St. s.	Brandywine	407	215	177.5	25.1	8.5	1885	Wilmington, Del.
48	77130		St. s.	Brandywine	57	28	65.2	17.0	8.8	1894	Philadelphia, Pa.
49	217210	LNSF	St. s.	BRANDYWINE	4,969	3,458	364.9	51.0	20.5	1918	Gloucester City, N. J.
50	219617	LVQD	St. s.	BRANT	414	209	139.4	25.2	14.2	1919	Savannah, Ga.
51	219062	LTGS	St. s.	BRAVE COEUR	6,458	4,710	402.6	54.8	32.1	1919	Seattle, Wash.
52	3467	KJFC	St. s.	BRAZIL	2,166	1,655	276.0	40.0	21.6	1890	Buffalo, N. Y.
53	136761	KPJW	St. s.	BRAZOS	4,497	2,793	391.9	48.3	15.8	1899	Newport News, Va.
54	211543	LDFH	St. s.	BREAKER	248	119	117.8	22.5	11.6	1913	Quincy, Mass.
55	227162	MGRN	St. s.	BREEZE	384	261	140.8	25.2	13.6	1919	Savannah, Ga.
56	216182	LKMQ	St. s.	BREMERTON	4,927	3,040	380.0	53.2	27.0	1918	Seattle, Wash.
57	150602		St. s.	Brewerton	132	89	93.0	17.9	9.2	1892	Buffalo, N. Y.
58	202999		St. p.	Brewster	447	348	130.5	27.5	11.2	1906	Boston, Mass.
59	215053		St. w.	Bridgeport	438	342	121.5	28.4	6.4	1917	Pateros, Wash.
60	203341		St. s.	BRIDGETON	240	163	109.2	24.0	14.7	1906	Wilmington, Del.
61	211805		St. s.	BRIDGETON	774	526	142.6	38.1	14.6	1913	do.

1 Formerly st. w. William Elohel.
 2 Formerly st. s. Geo. R. Murray.
 3 Formerly st. s. Wm. J. Davidson.
 4 Formerly st. s. Minnie R.
 5 Formerly st. s. a Fairmount.
 6 Formerly st. s. b Nebraska.
 7 Formerly st. s. a Robert Lockhart.
 8 Formerly st. s. b Hokendauqua.

9 Formerly st. s. a Jacob Myers.
 10 Formerly st. s. b Edwin Hawley.
 11 Formerly st. w. a H. C. Whiteman.
 12 Formerly st. w. b Clio.
 13 Formerly st. s. Vinton County.
 14 Formerly st. s. Lake Fackler.
 15 Formerly st. p. St. Johns.

Line No.	Service	Crew	Indicated horse-power	Name of owner	Home port	Address of owner
1	Tow.	14	175	Koch Sand & Gravel Co.	Evansville, Ind.	120 North Water Street.
2	Tow.	9	250	National Towing Corporation (N. Y.)	New York, N. Y.	17 Stato Street.
3	Fer.	7	1,400	Hoboken Ferry Co. (N. Y.)	do	60 West Street.
4	Tow.	6	250	Erie Railroad Co. (N. Y.)	do	60 Church Street.
5	Fsh.	2	75	G. M. Walker	Chicago, Ill.	902 East Second Street, Michigan City, Ind.
6	Frt.	43	2,500	American Scantle Line (Del.)	New York, N. Y.	5 Broadway.
7	Fer.	5	200	City of New York	do	Municipal Building.
8	Tnk.	33	3,300	Vacuum Oil Co. (N. Y.)	do	61 Broadway.
9	Fsh.	6	80	Bruce Lockhart	Port Huron, Mich.	Oscoda, Mich.
10	Frt.	14	800	War Department, Mississippi-Warrior Service.	New Orleans, La.	Customhouse.
11	Frt.	49	2,300	United States Steel Products Co. (N. J.)	New York, N. Y.	30 Church Street.
12	Frt.	3	62	Barrett Co. (N. J.)	do	40 Rector Street.
13	Frt.	7	250	Lehigh Valley R. R. Co. (N. J.)	do	143 Liberty Street.
14	Frt.	44	2,500	Black Point Steamship Co. (Mass.)	Boston, Mass.	10 Post Office Square.
15	Pas.	8	96	American Tug Boat Co. (Wash.)	Seattle, Wash.	Everett, Wash.
16	Frt.	8	950	Delaware, Lackawanna & Western R. R. Co. (Pa.)	New York, N. Y.	90 West Street.
17	Tow.	9	350	Robert R. Stone, jr.	Wilmington, N. C.	Corner Front and Water Streets.
18	Tow.	10	500	James McWilliams Blue Line (N. J.)	New York, N. Y.	1 Broadway.
19	Msc.	4	150	Diamond Water & Transportation Co. (N. Y.)	do	69 Pearl Street.
20	Tow.	5	75	Robert C. Ludwig	Chicago, Ill.	Michigan City, Ind.
21	Tow.	5	130	Tom Johnston	Grand Haven, Mich.	114 Lafayette Street.
22	Tow.	8	350	Grelling Engineering Co. (Wis.)	Milwaukee, Wis.	924 McDonald Street, Green Bay, Wis.
23	Tow.	9	185	Breece White Manufacturing Co. (Ark.)	Memphis, Tenn.	Arkansas City, Ark.
24	Frt.	36	1,200	Colombian Steamship Co. (Del.)	New York, N. Y.	17 Battery Place.
25	Pas.	3	200	Frank Schwartzman	do	Edgewater, N. J.
26	Tnk.	32	3,500	Atlantic Refining Co. (Pa.)	Philadelphia, Pa.	Grantwood, N. J.
27	Frt.	28	1,500	Colombian Steamship Co. (Del.)	do	17 Battery Place.
28	Pas.	28	1,500	T. H. Franklin	New York, N. Y.	80 Broad Street.
29	Tow.	6	245	Louis B. Tucker	Philadelphia, Pa.	103 Walnut Street.
30	Mso.	11	750	G. E. Huntley	New York, N. Y.	165 Broadway.
31	Frt.	45	3,000	United States Shipping Board	Philadelphia, Pa.	Bourse Building.
32	Fer.	1	50	Henry Kottmyer	Louisville, Ky.	Constance, Ky.
33	Frt.	27	400	Border Line Transportation Co. (Wash.)	Seattle, Wash.	1160 Stewart Building.
34	Frt.	32	550	do	do	Do.
35	Pas.	4	200	Lake Charles & Cameron Transportation Co.	Lake Charles, La.	
36	Frt.	75	5,000	New England S. S. Co. (Conn.)	Fall River, Mass.	Pier 3.
37	Tow.	18	750	Northern Barge Corporation (Del.)	Wilmington, Del.	Equitable Building.
38	Pas.	186	2,680	Eastern Steamship Lines (Mo.)	Portsmouth, N. H.	India Wharf, Boston, Mass.
39	Tow.	20	650	Inland Waterways Corporation-Mississippi Warrior Service (D. C.)	New Orleans, La.	307 Customhouse.
40	Tow.	11	950	Bouker Contracting Co. (N. J.)	New York, N. Y.	24 State Street.
41	Tow.	12	450	do	do	17 Stato Street.
42	Fer.	8	1,000	Central R. R. Co. of New Jersey (N. J.)	do	143 Liberty Street.
43	Fer.	5	464	Fred A. Wenck	do	51 East Forty-second Street.
44	Tow.	16	700	Cottman Co. (Md.)	Baltimore, Md.	Keyser Building.
45	Frt.	42	2,500	United States Shipping Board	Newark, N. J.	Kearny, N. J.
46	Frt.	28	1,400	Rutland-Lake Michigan Transit Co. (Del.)	Chicago, Ill.	208 South La Salle Street.
47	Pas.	17	1,000	Wilson Line (Del.)	Wilmington, Del.	Foot Fourth Street.
48	Tow.	7	200	Southern Transportation Co. (N. J.)	Philadelphia, Pa.	Commercial Trust Building.
49	Tnk.	40	2,400	United States Shipping Board	do	Bourse Building.
50	Fsh.	21	500	Portland Trawling Co. (Me.)	New York, N. Y.	1 Fulton Fish Market.
51	Frt.	45	2,800	United States Shipping Board	Seattle, Wash.	341 Railroad Avenue South.
52	Frt.	19	1,000	Illinois Ship & Dredge Co. (Ind.)	Chicago, Ill.	39 South La Salle Street.
53	Frt.	44	4,200	Mallory Steamship Co. (Mo.)	New York, N. Y.	Pier 36, North River.
54	Cod.	18	450	Bay State Fishing Co. (Mass.)	Boston, Mass.	30 Fish Pier.
55	Fsh.	24	580	do	do	Do.
56	Frt.	38	2,100	United States Shipping Board	Seattle, Wash.	841 Railroad Avenue South.
57	Frt.	3	100	Brooklyn & Buffalo Navigation Corporation (N. Y.)	New York, N. Y.	44 Whitehall Street.
58	Fer.	7	500	Boston, Revere Beach & Lynn Railroad (Mass.)	Boston, Mass.	Rowe's Wharf.
59	Pas.	5	600	Fred McDermott	Seattle, Wash.	Pateros, Wash.
60	Tow.	7	700	Central R. R. Co. of New Jersey (N. J.)	New York, N. Y.	143 Liberty Street.
61	Fer.	7	700	Philadelphia & Camden Ferry Co. (N. J.)	Philadelphia, Pa.	Broad Street Station.

¹³ Formerly st. s. Tasco.
¹⁴ Formerly st. s. San Jacinto.
¹⁵ Formerly st. s. Rosalie Mahony.
¹⁶ Formerly st. s. N. and W. 2
¹⁷ Formerly st. s. Ludington Patton.
¹⁸ Formerly st. s. Jim. Sid.

¹⁹ Formerly st. s. John Reese.
²⁰ Formerly st. s. El Rio.
²¹ Formerly st. s. (a) Hondschoote.
²² Formerly st. s. (b) French st. a. Bois des Buttes.
²³ Formerly st. s. (c) British st. s. Honora.
²⁴ Formerly st. s. Puritan.

Line No.	Official No.	Signal letters	Rig	Name of vessel	Tonnage		Dimensions			When built	Where built
					Gross	Net	Length	Breadth	Depth		
							Feet	Feet	Feet		
1	219616	LVQC	St. s.	¹ BRIDGETOWN □+⊙	2,559	1,586	251.0	43.0	25.8	1920	Toledo, Ohio.....
2	3955		St. s.	BRILLIANT.....	81	55	74.0	18.0	9.0	1903	Philadelphia, Pa.....
3	219973		St. s.	² Brimstone.....	90	61	76.8	19.0	8.0	1920	Whitehall, N. Y.....
4	3819		St. s.	BRINCKERHOFF.....	317	200	111.0	27.5	11.5	1890	Newburgh, N. Y.....
5	3602		St. s.	<i>Bristol</i>	48	24	50.0	10.0	6.0	1893	Philadelphia, Pa.....
6	202095		St. p.	BRISTOL.....	226	151	106.3	24.0	11.2	1905	Wilmington, Del.....
7	212078	LIIFD	St. s.	BRISTOL.....	284	193	118.3	24.6	11.5	1914	Port Richmond, N. Y.
8	213850	LFRQ	St. s.	BRISTOL..... ⊕⊙	3,022	2,454	359.5	49.2	25.0	1916	Camden, N. J.....
9	217383		St. s.	<i>Bristol</i>	98	52	79.0	21.0	8.8	1918	Chester, Pa.....
10	3105		St. s.	³ Britannia.....	115	78	100.0	21.0	9.5	1870	Newburgh, N. Y.....
11	212343		St. s.	⁴ Britannia.....	159	108	92.0	21.8	10.8	1914	Tottenville, N. Y.....
12	203237		St. s.	BRITANNIA.....	570	256	161.0	45.0	17.9	1906	Wyandotte, Mich.....
13	3193	IJTM	St. s.	BRITON..... ⊕	2,434	1,802	296.2	40.4	21.1	1891	Cleveland, Ohio.....
14	216988	LJQT	St. s.	BROAD ARROW..... □⊙	7,796	4,700	467.0	62.7	32.0	1918	Camden, N. J.....
15	111430	KSCQ	St. p.	⁵ Broadway.....	2,329	1,617	317.5	40.1	14.0	1902	Bath, Mo.....
16	157088		St. s.	⁶ Brockton.....	1,297	909	208.2	31.0	22.4	1882	Baltimore, Md.....
17	204911	IJQC	St. s.	⁷ BROCKTON..... □+	2,308	1,729	244.0	43.2	27.0	1908	Ecorse, Mich.....
18	202348		St. s.	BRONX.....	1,954	1,329	246.4	46.1	18.4	1905	Sparrows Point, Md.....
19	200396		St. s.	<i>Bronx</i>	218	148	98.3	28.0	12.0	1911	Newburgh, N. Y.....
20	211528		St. s.	<i>Bronx</i>	51	30	57.3	20.0	7.0	1913	Tottenville, N. Y.....
21	221049		St. s.	⁸ Bronx 3.....	59	40	74.1	18.4	8.5	1898	Halifax, Nova Scotia.....
22	6302		St. s.	⁹ Bronx Line.....	51	25	72.0	16.8	7.5	1864	Philadelphia, Pa.....
23	220902		St. s.	Bronx No. 1.....	75	51	72.0	19.0	8.0	1920	New York, N. Y.....
24	222607		St. s.	Bronx No. 2.....	89	60	73.0	20.1	9.8	1922	do.....
25	86245		St. s.	¹⁰ Bronx No. 4.....	100	51	88.0	19.0	9.0	1893	Perth Amboy, N. J.....
26	217298	LPBS	St. s.	Brookdale..... □⊙	2,935	1,720	272.5	40.1	25.8	1918	Aberdeen, Wash.....
27	217978	LQWG	St. s.	¹¹ BROOKINGS..... □+⊙	2,327	1,388	253.4	43.0	25.1	1919	Ashtabula, Ohio.....
28	219998	LVMJ	St. s.	BROOKLINE..... □+⊙	5,527	3,965	410.5	51.2	27.0	1920	Portsmouth, N. H.....
29	3919		St. s.	BROOKLYN.....	154	105	90.7	22.2	11.2	1902	Newburgh, N. Y.....
30	31705	LIIDB	St. s.	Brooklyn..... □	333	216	137.0	31.1	10.5	1901	Aberdeen, Wash.....
31	202349		St. s.	BROOKLYN.....	1,954	1,329	246.4	46.1	18.4	1905	Sparrows Point, Md.....
32	207864	LBQF	St. s.	BROOKLYN.....	191	131	91.7	24.1	12.1	1910	Philadelphia, Pa.....
33	212402		St. s.	¹² Brooklyn.....	133	75	89.4	17.8	9.9	1914	Tonawanda, N. Y.....
34	203583	KVQH	St. s.	¹³ BROOKS-SCANLON..... □⊙	581	331	151.9	29.6	18.2	1906	Port Richmond, N. Y.....
35	3749	KNJD	St. s.	Brunswick.....	532	283	161.3	34.4	12.2	1898	North Bend, Ore.....
36	218200	LRKB	St. s.	¹⁴ BRUSH..... □+⊙	5,114	3,102	390.0	54.2	27.6	1919	Hog Island, Pa.....
37	3919		St. s.	Bryn Mawr.....	74	50	77.0	19.5	8.7	1903	Camden, N. J.....
38	3835	KPST	St. s.	Buccaener..... □	220	126	114.1	25.6	14.5	1900	Boston, Mass.....
39	3474		St. s.	Buckeye..... □	47	32	61.5	19.8	7.1	1890	Seattle, Wash.....
40	219188	LTNR	St. s.	¹⁵ BUENAVENTURA..... □+⊙	2,609	1,610	251.0	43.6	26.2	1919	Duluth, Minn.....
41	2869		St. s.	Buffalo.....	79	39	82.0	19.0	8.6	1873	Brooklyn, N. Y.....
42	202663		St. s.	BUFFALO.....	431	279	101.0	30.2	11.2	1905	Newport News, Va.....
43	206037		St. s.	¹⁶ Buffalo.....	135	91	91.7	17.6	9.5	1909	Tonawanda, N. Y.....
44	222703		St. s.	BUFFALO.....	1,292	879	210.6	43.2	18.1	1922	Elizabethport, N. J.....
45	222404		St. s.	BUFFALO.....	43	29	52.8	16.2	8.1	1922	Buffalo, N. Y.....
46	218821	LSQB	St. s.	BUFFALO BRIDGE..... □+⊙	3,219	1,987	321.0	46.2	25.0	1919	Newark, N. J.....
47	80110		St. s.	¹⁷ Buffalonian.....	93	54	98.8	20.8	7.9	1872	Keyport, N. J.....
48	222058	MFCN	St. s.	¹⁸ BUFORD..... □	4,801	3,042	370.8	41.2	26.6	1890	Belfast, Ireland.....
49	224135		St. s.	Bulek.....	31	21	47.4	13.4	5.0	1923	Marinette, Wis.....
50	157403		St. s.	¹⁹ Bulley.....	99	49	81.9	21.0	10.2	1894	Camden, N. J.....
51	200140		St. s.	Burger.....	55	37	69.0	18.0	8.2	1903	Manitowoc, Wis.....
52	212054		St. w.	²⁰ Burke, Jr.....	93	63	110.0	27.6	3.7	1914	Jeanerette, La.....
53	93760	LHHS	St. s.	²¹ BURLINGTON..... ⊕	2,029	1,221	238.0	42.2	22.2	1897	South Chicago, Ill.....
54	222314		St. s.	Burlington.....	92	63	100.0	22.0	6.7	1922	Paducah, Ky.....
55	222253		St. s.	Burro.....	108	88	53.8	22.5	4.7	1922	Gig Harbor, Wash.....
56	3732		St. s.	Burton E. Coe.....	42	26	61.7	14.5	4.9	1897	Tampa, Fla.....
57	211721		St. s.	Butte.....	94	64	68.2	22.2	5.0	1913	Astoria, Ore.....
58	218243	LRMN	St. s.	BUTTERCUP..... ⊙	418	200	142.0	27.7	14.8	1919	Elizabeth, N. J.....
59	218244	LRMP	St. s.	BUTTERFIELD..... ⊕	429	203	142.0	27.7	14.8	1919	do.....
60	200443		St. s.	²² Butterfly.....	30	27	75.0	13.5	4.2	1903	Portland, Ore.....

¹ Formerly st. s. Lake Fillmore.

² Formerly st. s. Whitehall.

³ Formerly {a st. s. Britannia.

{b British st. s. Britannia.

⁴ Formerly st. s. Fred B. Dulzell.

⁵ Formerly st. p. Ransom B. Fuller.

⁶ Formerly st. s. Danville.

⁷ Formerly st. s. {a Bennington.

{b Valdez.

Formerly {a British st. s. Alpha.

{b U. S. Q. M. C. Alpha.

{a Don Juan.

⁹ Formerly st. s. {b Canlsteo.

{c James Bradley.

¹⁰ Formerly st. s. {a Gov. Flower.

{b Robert S.

¹¹ Formerly st. s. Cowiche.

Steam Vessels

Line No.	Service	Crew	Indicated horse-power	Name of owner	Home port	Address of owner
1	Frt.	27	1,300	Colombian Steamship Co. (Del.)	New York, N. Y.	17 Battery Place.
2	Tow.	5	500	D. T. Sheridan	Philadelphia, Pa.	127 Walnut Street.
3	Tow.	5	250	Whitehall Co. (N. J.)	New York, N. Y.	25 Broadway.
4	Fer.	5	300	Poughkeepsie & Highland Ferry Co. (N. Y.)	Albany, N. Y.	Poughkeepsie, N. Y.
5	Tow.	5	150	Tugboat Bristol Co. (Del.)	Philadelphia, Pa.	111 Walnut Street.
6	Fer.	6	225	Newport & Providence Ry. Co. (R. I.)	Newport, R. I.	11 Kay Street.
7	Tow.	8	230	Staples Coal Co. (Mass.)	Fall River, Mass.	Taunton, Mass.
8	Tow.	13	200	Staples Transportation Co. (Me.)	do.	404 Davol Street.
9	Frt.	35	2,000	American Dredging Co. (Pa.)	Philadelphia, Pa.	308 Chestnut Street.
10	Tow.	10	325	Eastern Transportation Co. (Del.)	Wilmington, Del.	Ford Building.
11	Tow.	9	500	Baker-Whiteley Coal Co. (W. Va.)	Baltimore, Md.	508 Keyser Building.
12	Fer.	21	1,500	Detroit & Windsor Ferry Co. (Mich.)	Detroit, Mich.	Foot Woodward Avenue.
13	Frt.	31	1,200	Buckeye Steamship Co. (Ohio)	Cleveland, Ohio.	Rockefeller Building.
14	Tnk.	43	3,300	Standard Transportation Co. (Del.)	New York, N. Y.	26 Broadway.
15	Pas.	90	1,600	Boston, New York & Southern Steamship Co. (Del.)	do.	21 State Street.
16	Pas.	38	1,500	Colonial Navigation Co. (N. Y.)	do.	Pier 44, North River.
17	Frt.	30	1,200	Rutland-Lake Michigan Transit Co. (Del.)	Chicago, Ill.	208 South La Salle Street.
18	Fer.	15	3,500	City of New York	New York, N. Y.	Municipal Building.
19	Tow.	7	1,000	Harlem Transfer Co. (N. Y.)	do.	Hoboken, N. J.
20	Tow.	5	100	Red Star Towing & Transportation Co. (W. Va.)	do.	17 Battery Place.
21	Tow.	5	150	David J. Conroy (Del.)	do.	One hundred and fifty-second Street and Harlem River.
22	Tow.	5	150	do.	do.	Do.
23	Tow.	5	250	do.	do.	Do.
24	Tow.	5	300	do.	do.	Do.
25	Tow.	7	200	do.	do.	Do.
26	Frt.	29	1,400	Brookdale Steamship Co. (Calif.)	Los Angeles, Calif.	616 Central Building.
27	Frt.	25	1,380	Andrew F. Mahony Co. (Calif.)	San Francisco, Calif.	1 Drumm Street.
28	Frt.	43	2,800	United States Shipping Board	Portsmouth, N. H.	
29	Pas.	6	345	City of New York	New York, N. Y.	Municipal Building.
30	Frt.	18	450	S. L. Whipple	San Francisco, Calif.	216 Pine Street
31	Fer.	15	3,500	City of New York	New York, N. Y.	Municipal Building.
32	Frt.	6	800	New York Dock Railway	do.	44 Whitehall Street.
33	Frt.	5	125	Brooklyn & Buffalo Navigation Corporation (N. Y.)	do.	Do.
34	Tow.	20	1,100	Brooks-Scanlon Corporation (Del.)	Jacksonville, Fla.	Eastport, Fla.
35	Frt.	19	500	National Steamship Co. (Calif.)	San Francisco, Calif.	620 Market Street.
36	Frt.	42	2,500	United States Shipping Board	Philadelphia, Pa.	Bourse Building.
37	Tow.	7	250	Charles E. Davis, Jr.	do.	Do.
38	Tow.	11	150	Wood Towing Corporation (Va.)	Norfolk, Va.	Roanoke Dock.
39	Tow.	4	150	Davis Launch & Tug Co.	Seattle, Wash.	Olympia, Wash.
40	Frt.	35	1,500	Panama Railroad Co. (N. Y.)	New York, N. Y.	24 State Street.
41	Tow.	5	350	Erie Railroad Co. (N. Y.)	do.	50 Church Street.
42	Lgt.	6	300	Delaware, Lackawanna & Western R. R. Co. (Pa.)	do.	90 West Street.
43	Frt.	5	120	Brooklyn & Buffalo Navigation Corporation (N. Y.)	do.	44 Whitehall Street.
44	Fer.	6	1,000	Delaware, Lackawanna & Western R. R. Co. (Pa.)	do.	90 West Street.
45	Tow.	4	150	State of New York	Buffalo, N. Y.	Foot Porter Avenue.
46	Frt.	37	1,500	Charles Nelson Co. (Calif.)	San Francisco, Calif.	230 California Street.
47	Tow.	4	300	Cowles Towing Co. (N. Y.)	Buffalo, N. Y.	360 Ohio Street.
48	Frt.	40	2,000	Alaskan Siberian Navigation Co. (Calif.)	San Francisco, Calif.	110 Market Street.
49	Fsh.	4	50	Torgen Engelson	Milwaukee, Wis.	Kenosha, Wis.
50	Tow.	11	400	Fred B. Dalzell	New York, N. Y.	24 State Street.
51	Tow.	7	560	Royal G. Evans	Grand Haven, Mich.	Cheboygan, Mich.
52	Frt.	16	110	Owen F. Burke	Mobile, Ala.	Box 175.
53	Frt.	25	700	Rutland-Lake Michigan Transit Co. (Del.)	Chicago, Ill.	208 South La Salle Street.
54	Tow.	14	200	Arrow Transportation Co. (Ill.)	do.	400 West Madison Street.
55	Pas.	3	75	L. B. Hunt	Tacoma, Wash.	Gig Harbor, Wash.
56	Tow.	3	75	G. W. Hill	Apalachicola, Fla.	Box 223.
57	Pas.	3	125	Charles Delaet	Astoria, Oreg.	1417 Garfield Avenue, Portland, Oreg.
58	Tow.	21	750	Ford Motor Co. (Del.)	Detroit, Mich.	Highland Park, Mich.
59	Tow.	21	750	Newaygo Tug Line (Wis.)	Milwaukee, Wis.	Wisconsin Rapids, Wis.
60	Frt.	2	45	Albina Fuel Co. (Oreg.)	Portland, Oreg.	976 East Broadway.

¹² Formerly st. s. Gov. Martin H. Glynn.
¹³ Formerly st. s. Gypsum King.
¹⁴ Formerly st. s. Schroon.
¹⁵ Formerly st. s. Lake Flattery.
¹⁶ Formerly st. s. Tuscarora.
¹⁷ Formerly st. s. {a Wm. H. Payne.
 b Communipaw,

¹⁸ Formerly {a British st. s. Mississippi.
 b U. S. Q. M. C. Buford.
¹⁹ Formerly {a Dorothy Annan.
 b Geo. D. Kuper.
²⁰ Formerly st. s. Perl.
²¹ Formerly st. s. {a Minneapolis.
 b Cuban sr. s. Ramon Marimon.
²² Formerly st. s. Jessie Harkins.

Line No.	Official No.	Signal letters	Rtg	Name of vessel	Tonnage		Dimensions			When built	Where built
					Gross	Net	Length	Breadth	Depth		
1	220102	LWPR	St. s.	Buzzard.....	187	101	88.0	25.5	13.0	1920	Jacksonville, Fla.
2	213534	LFRK	St. s.	BYLAWL.....(A)	3,280	1,980	318.5	49.5	24.2	1916	Camden, N. J.
3	221801	MDJG	St. s.	BYRON D. BENSON.....(C)	7,953	4,932	405.4	60.2	27.8	1921	Tampa, Fla.
4	222024		St. s.	C. & M.....	142	96	96.0	21.0	11.9	1891	Toledo, Ohio.
5	205859		St. s.	C. R. R. of N. J. No. 26 (steel).	465	316	99.8	30.1	12.3	1908	Wilmington, Del.
6	205883		St. s.	C. R. R. of N. J. No. 27 (steel).	465	316	99.8	30.1	12.3	1908	do.
7	205808		St. s.	C. R. R. of N. J. No. 28 (steel).	465	316	99.8	30.1	12.3	1908	do.
8	205910		St. s.	C. R. R. of N. J. No. 29 (steel).	465	316	99.8	30.1	12.3	1908	do.
9	214247		St. s.	C. R. R. of N. J. No. 30 (steel).	327	193	116.5	32.2	12.4	1916	Elizabethport, N. J.
10	126715		St. s.	C. Gallagher.....	80	43	79.0	20.0	9.0	1891	Athens, N. Y.
11	206353		St. w.	C. Minsinger.....	170	143	122.0	24.0	5.9	1909	Portland, Oreg.
12	212628	LDRS	St. s.	C. A. CANFIELD.....(C)	6,156	3,898	405.0	55.5	33.9	1913	Newcastle-on-Tyne, England.
13	208893		St. s.	C. A. Mattison.....	28	18	57.0	15.5	6.0	1911	Erie, Pa.
14	208980	LCBV	St. s.	C. B. WATSON.....(C)	2,200	1,150	250.0	43.0	23.0	1911	Cleveland, Ohio.
15	216149		St. s.	C. C. CANFIELD.....	33	22	57.6	15.6	6.3	1918	Buffalo, N. Y.
16	127139		St. s.	C. C. Cherry.....	49	33	72.2	16.4	7.0	1890	Seattle, Wash.
17	227868		St. w.	C. C. SLIDER.....	371	371	145.0	32.0	5.5	1923	Midland, Pa.
18	223812		St. w.	C. C. WEBBER.....(C)	319	197	130.1	35.1	5.1	1927	Dubuque, Iowa.
19	215756	LJFM	St. s.	C. D. JOHNSON III.....(C)	1,985	1,202	252.0	43.5	18.0	1917	Toledo, Ohio.
20	110802		St. s.	C. D. Parinello.....	91	65	70.3	21.0	7.7	1888	New Haven, Conn.
21	126998		St. s.	C. D. Thompson.....	91	45	81.0	19.2	11.0	1893	Port Huron, Mich.
22	213751	LFQK	St. s.	C. E. Graham.....	268	182	99.0	28.2	13.4	1915	Grassy Point, N. Y.
23	204485		St. s.	C. F. BIELMAN, JR.....	33	23	67.5	14.0	7.3	1907	Ferrysburg, Mich.
24	120993		St. s.	C. F. Coughlin.....	42	28	59.4	17.3	6.9	1895	Buffalo, N. Y.
25	120901		St. s.	C. H. Green.....	694	319	192.6	33.1	12.8	1881	East Saginaw, Mich.
26	167368	KRHT	St. s.	C. H. HIX.....	153	76	102.0	20.7	10.6	1893	Camden, N. J.
27	127765		St. s.	C. H. Little.....	324	241	141.0	28.0	8.0	1903	Detroit, Mich.
28	204489		St. s.	C. H. McCULLOUGH, Jr.....(A)	5,760	4,422	540.0	56.0	30.0	1907	Superior, Wis.
29	203630		St. s.	C. H. Moore.....	45	31	72.2	16.0	6.6	1906	Galveston, Tex.
30	127309		St. s.	C. J. Bos.....	34	23	59.0	14.6	6.5	1898	Ferrysburg, Mich.
31	125220		St. s.	C. L. Marechal.....	108	60	92.5	23.4	8.0	1874	Brooklyn, N. Y.
32	127508		St. s.	C. M. DEPEW.....	176	110	94.7	23.1	11.1	1901	Newburgh, N. Y.
33	126982		St. s.	C. P. Raymond.....	111	65	85.0	21.5	9.7	1893	Athens, N. Y.
34	202873		St. s.	C. S. ROBINSON.....(A)	6,829	5,361	525.0	55.0	31.0	1906	Lorain, Ohio.
35	93322		St. s.	C. T. JAFFRAY.....	4,055	3,137	350.0	46.0	30.0	1902	Wyandotte, Mich.
36	125899		St. s.	C. V. Conroy.....	43	21	65.2	17.3	7.3	1881	Philadelphia, Pa.
37	212183		St. s.	C. W. Desmond.....	47	32	67.0	17.0	6.4	1914	Erie, Pa.
38	220360		St. s.	C. W. Kraft.....	65	44	74.0	18.8	8.8	1920	Chicago, Ill.
39	228182		St. w.	C. W. TALBOT.....	410	294	151.0	34.7	6.0	1929	Midland, Pa.
40	127620		St. s.	C. W. WATSON.....	3,698	2,825	380.0	60.0	28.0	1902	Lorain, Ohio.
41	203582		St. s.	C. W. RUSSELL HUBBARD.....(A)	6,839	5,389	532.0	56.0	31.0	1906	Cleveland, Ohio.
42	217588	LPVR	St. s.	CABEGON.....(C)	6,107	3,765	400.7	54.2	29.9	1919	Harrisburg, Pa.
43	201058	KTFD	St. s.	Cabrillo.....(C)	611	387	182.0	32.0	13.5	1904	San Pedro, Calif.
44	212852	LDWK	St. s.	CACIQUE.....(C)	6,245	3,888	394.2	52.3	26.8	1910	Sunderland, England.
45	217153	INPB	St. s.	CADARETTA.....(C)	2,648	1,621	289.0	44.1	19.2	1918	Portland, Oreg.
46	217293	LPBJ	St. s.	CADDOPEAK.....(C)	2,865	1,769	289.0	44.1	19.2	1918	do.
47	117134		St. s.	CADILLAC.....(C)	3,586	2,855	380.0	60.0	24.0	1902	Lorain, Ohio.
48	227292		St. s.	CADILLAC.....	636	404	161.8	56.0	14.0	1928	River Rouge, Mich.
49	214286		St. s.	Caesar A. Grassell.....	183	103	102.5	29.0	8.5	1916	Milford, Del.
50	221136		St. s.	CAIRO.....(C)	767	410	200.0	40.0	7.9	1921	Point Pleasant, W. Va.
51	212654	LDSQ	St. s.	CALAMARES.....(C)	7,233	3,811	470.4	55.3	23.1	1913	Belfast, Ireland.
52	222730	MDWL	St. s.	CALAWAH.....(C)	7,270	4,165	445.0	49.2	30.0	1893	do.
53	209763		St. s.	CALCITE.....(A)	3,996	2,469	416.0	64.2	29.0	1912	Wyandotte, Mich.
54	217079	LNJC	St. s.	CALICOROCK.....(C)	2,379	1,447	250.5	43.7	22.5	1918	Toledo, Ohio.
55	219775	LWCF	St. s.	CALIFORNIA.....(C)	5,376	3,343	410.0	54.4	27.2	1920	Los Angeles, Calif.
56	221170	MCQP	St. s.	CALIFORNIA.....(C)	10,388	7,886	499.9	68.1	20.3	1921	Newport News, Va.
57	225014		St. s.	CALIFORNIA.....	99	31	71.0	20.1	11.2	1926	Cleveland, Ohio.
58	227115	MGRH	St. s.	CALIFORNIA.....(C)	20,325	11,934	574.4	80.3	20.5	1928	Newport News, Va.
59	217143	LNMQ	St. s.	CALISFELL.....(C)	2,379	1,447	250.2	43.7	22.5	1918	Toledo, Ohio.

1 Formerly Lansing Shoal Lighthouse No. 55.

2 Formerly st. s. (a) Bayonne, (b) High-Bridge.

3 Formerly st. s. Easton.

4 Formerly st. s. Keyport.

5 Formerly st. s. (a) Eastfield.

6 Formerly st. s. (a) Matawan.

7 Formerly st. s. (a) C. E. Everts, (b) Jas. A. Lawrence.

7 Formerly British st. s. C. A. Canfield.

8 Formerly st. s. (a) Perfection, (b) Bulko.

9 Formerly st. s. (a) War Bayonet, (b) Lake Superior.

10 Formerly st. s. Richard W. Law.

11 Formerly st. s. (a) Richard F. Young, (b) Louise Greer.

Line No.	Service	Crew	Indicated horse-power	Name of owner	Home port	Address of owner
1	Tow.	7	450	Mobile Towing & Wrecking Co. (Ala.)	Mobile, Ala.	Foot Dauphin Street.
2	Frt.	31	1,400	Pocahontas Steamship Co. (Del.)	Wilmington, Del.	Du Pont Building.
3	Tnk.	32	2,800	Tide Water Oil Co. (N. J.)	New York, N. Y.	11 Broadway.
4	Frt.	10	100	Otis Hawkins	Port Huron, Mich.	Bay City, Mich.
5	Frt.	9	250	Central R. R. Co. of New Jersey (N. J.)	New York, N. Y.	143 Liberty Street.
6	Frt.	9	250	do.	do.	Do.
7	Frt.	4	250	do.	do.	Do.
8	Pas.	7	250	do.	do.	Do.
9	Frt.	8	550	do.	do.	Do.
10	Tow.	9	500	Goodwin-Gallagher Sand & Gravel Corporation (N. Y.)	do.	21 East Fortieth Street.
11	Tow.	6	300	Star Sand Co. (Oreg.)	Portland, Oreg.	Foot Randolph Street.
12	Tnk.	39	2,650	Pan American Petroleum & Transport Co. (Del.)	Los Angeles, Calif.	714 West Tenth Street.
13	Fsh.	3	35	Chas. A. Mattison	Sandusky, Ohio	Vermilion, Ohio.
14	Tnk.	20	1,300	Sabine Towing Co. (Tex.)	Port Arthur, Tex.	Box 252.
15	Frt.	2	35	Interlake S. S. Co. (Ohio)	Cleveland, Ohio	Union Trust Building.
16	Tow.	4	200	Wagner Tug Boat Co. (Wash.)	Seattle, Wash.	Fifteenth Avenue, West and Emerson Streets.
17	Tow.	14	578	Edward T. Slider	Louisville, Ky.	4734 West Broadway.
18	Frt.	18	600	Inland Waterways Corporation (U. S. A.)	Minneapolis, Minn.	523 Marquette Avenue.
19	Frt.	26	1,250	Pacific Spruce Corporation (Del.)	Newport, Oreg.	Toledo, Oreg.
20	Oys.	6	144	Narragansett Bay Oyster Co. (R. I.)	Providence, R. I.	85 Gano Street.
21	Tow.	8	350	T. L. Durocher Co. (Mich.)	Marquette, Mich.	Detour, Mich.
22	Tow.	15	700	Chesapeake & Ohio Railway Co. (Va.)	Newport News, Va.	C. & O. Building.
23	Pas.	3	160	Chas. F. Bielma, jr.	Detroit, Mich.	1181 Hancock West.
24	Tow.	3	60	Conlon Canal Line (N. Y.)	Buffalo, N. Y.	137 Erie Street.
25	Frt.	14	530	Pine Ridge Transportation Co. (Mich.)	Detroit, Mich.	612 Union Trust Building.
26	Tow.	7	700	Wood Towing Corporation (Va.)	Norfolk, Va.	Roanoke Dock.
27	Frt.	9	175	Benjamin M. Klime	Buffalo, N. Y.	Niagara Falls, N. Y.
28	Frt.	32	2,000	Interlake S. S. Co. (Ohio)	Cleveland, Ohio	Union Trust Building.
29	Tow.	3	125	Standard Dredging Co. (N. J.)	New York, N. Y.	Jersey City, N. J.
30	Fsh.	5	100	Wm. Ver Dulin	Grand Haven, Mich.	928 Washington Avenue.
31	Mso.	5	100	United Dry Docks (N. Y.)	New York, N. Y.	11 Broadway.
32	Tow.	6	500	New York Central R. R. Co. (N. Y.)	do.	6 Beaver Street.
33	Tow.	7	250	Fred B. Dalzell	do.	24 State Street.
34	Frt.	31	1,500	Interlake S. S. Co. (Ohio)	Cleveland, Ohio	Union Trust Building.
35	Frt.	27	1,700	Great Lakes Transit Corporation (N. Y.)	Buffalo, N. Y.	223 Erie Street.
36	Tow.	5	150	David J. Conroy (Del.)	New York, N. Y.	One hundred and fifty-second Street and Harlem River.
37	Fsh.	6	60	Timothy J. Desmond	Buffalo, N. Y.	Dunkirk, N. Y.
38	Tow.	9	450	L. T. Borgan	Cleveland, Ohio	778 The Arcade.
39	Tow.	18	750	Union Barge Line Corporation (Pa.)	Pittsburgh, Pa.	Wabash Building.
40	Frt.	27	1,450	National Steamship Co. (Minn.)	Duluth, Minn.	600 Alworth Building.
41	Frt.	31	1,760	Columbia S. S. Co. (Ohio)	Cleveland, Ohio	Union Trust Building.
42	Frt.	45	3,000	United States Shipping Board	Philadelphia, Pa.	Bourse Building.
43	Pas.	21	1,500	Wilmington Transportation Co. (Calif.)	Los Angeles, Calif.	Wilmington, Calif.
44	Frt.	40	3,000	Grace Steamship Co. (Del.)	New York, N. Y.	10 Hanover Square.
45	Frt.	35	1,400	Charles Nelson Co. (Calif.)	San Francisco, Calif.	230 California Street.
46	Frt.	28	1,400	do.	do.	Do.
47	Frt.	26	1,450	Cleveland-Cliffs S. S. Co. (Ohio)	Cleveland, Ohio	1460 Union Trust Building.
48	Fer.	7	1,500	Detroit Windsor Ferry Co. (Mich.)	Detroit, Mich.	Foot Woodward Avenue.
49	Frt.	7	250	Grasselli Chemical Co. (Del.)	New York, N. Y.	347 Madison Avenue.
50	Tow.	2	1,800	War Department Mississippi-Warrior Service	New Orleans, La.	Customhouse.
51	Pas.	154	6,500	United Fruit Steamship Corporation (Del.)	New York, N. Y.	17 Battery Place.
52	Frt.	121	3,500	Los Angeles Steamship Co. (Calif.)	Los Angeles, Calif.	Box 218, Wilmington, Calif.
53	Frt.	20	1,700	Bradley Transportation Co. (W. Va.)	Duluth, Minn.	Wolvin Building.
54	Frt.	36	1,250	United States Shipping Board	New York, N. Y.	45 Broadway.
55	Frt.	34	3,500	States Shipping Co. (Nev.)	Portland, Oreg.	Porter Building.
56	Tnk.	41	3,000	Texas Steamship Co. (Calif.)	Los Angeles, Calif.	929 South Broadway.
57	Tow.	7	700	Great Lakes Towing Co. (N. J.)	Duluth, Minn.	N. P. Dock.
58	Pas.	379	18,000	American Line Steamship Corporation (Del.)	New York, N. Y.	1 Broadway.
59	Frt.	25	1,250	United States Shipping Board	do.	45 Broadway.

¹² Formerly st. s. ^a Frank L. Bapst.
^b Squaw.

¹³ Formerly st. s. Dauntless.

¹⁴ Formerly st. s. Ward Ames.

¹⁵ Formerly st. s. ^a Frederick U. Robbins.

^b Wauwatosa.

¹⁶ Formerly St. s. Muncey.

¹⁷ Formerly st. s. Clara E. Uhler.

¹⁸ Formerly st. s. City of Paris.

¹⁹ Formerly British st. s. Cacique.

²⁰ Formerly Canadian st. s. ^a Adorna.
^b Winnipeg.

²¹ Formerly st. s. Steel King.

²² Formerly British st. s. Calamares.

²³ Formerly ^a British st. s. Mobile.
^b U. S. Transport Sherman.

²⁴ Formerly st. s. ^a Agwismith.
^b California.

Steam Vessels

Line No.	Official No.	Signal letters	Flag	Name of vessel	Tonnage		Dimensions			When built	Where built
					Gross	Net	Length	Breadth	Depth		
1	204620	KWJF	St. s.	1 CALISTOGA.....□	2,680	1,510	298.0	45.0	16.1	1907	Sparrows Point, Md.
2	217304	LPQW	St. s.	CALLABASAS.....□+	2,220	1,330	280.0	44.1	19.2	1918	Portland, Oreg.
3	127400		St. s.	Callendar.....	84	57	72.6	17.6	6.2	1900	do.
4	220125	MBFJ	St. s.	3 CALMAR.....□+	5,780	3,580	384.0	51.2	25.4	1920	Hilbicho, Japan.
5	218455	LRVK	St. s.	CALNO.....□+	3,283	2,000	324.0	46.2	25.0	1919	Newark, N. J.
6	212612	LDSF	St. s.	3 CALORNIA.....□+	4,095	2,543	369.3	50.9	30.3	1906	Newcastle-on-Tyne, England.
7	120838		St. s.	Calumet.....	62	31	73.0	19.6	0.1	1892	Milwaukee, Wis.
8	204447		St. s.	Calumet.....	4,611	3,385	420.0	52.2	20.0	1907	Wyandotte, Mich.
9	005419		St. s.	4 Calumet II.....	39	26	81.2	12.0	0.4	1901	New York, N. Y.
10	127606	KRLS	St. s.	CALVERT.....	880	601	180.0	40.0	10.3	1902	Philadelphia, Pa.
11	217970	LQWB	St. s.	CALVERT.....+	4,071	2,514	339.3	49.1	20.5	1919	Baltimore, Md.
12	85611		St. s.	6 Calvert Crury.....	40	23	71.0	16.0	6.0	1880	Norfolk, Va.
13	127768	KSNB	St. s.	CALVIN AUSTIN.....□	3,826	2,853	298.9	60.8	17.8	1903	Wilmington, Del.
14	105618		St. s.	6 Calvin Whiteley.....	21	13	55.7	13.5	5.7	1876	Philadelphia, Pa.
15	212910	LFDK	St. s.	7 CAMAGUEY.....□+	3,462	2,162	358.0	45.0	24.2	1903	West Hartlepool, England.
16	120180		St. s.	Cambria.....	89	46	80.0	18.0	0.8	1883	Charleston, S. C.
17	207568		St. s.	8 CAMBRIA.....+	6,287	4,861	504.0	54.2	31.0	1910	Wyandotte, Mich.
18	107210	KMQD	St. s.	9 CAMBRIDGE.....+	2,094	1,309	225.3	42.1	14.2	1896	Philadelphia, Pa.
19	120668		St. s.	Cambridge (composite).....	834	692	185.3	37.5	10.1	1890	Baltimore, Md.
20	201087	KWCG	St. s.	CAMDEN.....□	2,163	1,143	320.5	40.0	16.1	1907	Bath, Me.
21	220909	MCJF	St. s.	CAMDEN.....□+	6,653	4,153	419.5	50.5	33.3	1921	Camden, N. J.
22	219635	LVRB	St. s.	Camel.....	179	30	95.5	24.7	12.2	1920	Sturgeon Bay, Wis.
23	215478		St. s.	Campbell & Stuart.....	151	102	91.9	28.2	9.7	1917	Brooklyn, N. Y.
24	107592		St. s.	10 Campostella.....	121	83	100.0	21.8	8.0	1900	Scranton, Miss.
25	207479		St. s.	CANADIANA.....+	974	427	209.7	45	15.8	1910	Buffalo, N. Y.
26	220388	MBDJ	St. s.	CANANOVA.....□	1,925	1,055	249.8	37.7	14.8	1920	Manitowoc, Wis.
27	216095	LJVS	St. s.	CANOGA.....+	5,675	4,154	409.0	54.1	27.1	1918	Seattle, Wash.
28	202149		St. s.	11 CANOPUS.....	4,978	3,770	462.0	50.0	24.0	1905	St. Clair, Mich.
29	218699	LSGV	St. s.	CANSUMSET.....□+	5,996	4,465	402.5	53.0	32.0	1919	Baypoint, Calif.
30	205013		St. s.	12 Canton.....	60	41	67.5	18.0	8.1	1908	Baltimore, Md.
31	219200	LTPR	St. s.	13 CAPAC.....□+	5,586	3,165	410.3	54.2	27.7	1919	Seattle, Wash.
32	207392	LBMD	St. s.	CAPE CHARLES.....	296	201	125.0	25.0	12.0	1910	Camden, N. J.
33	223447		St. w.	CAPE GIRARDEAU.....	470	470	210.0	38.0	6.5	1923	Jeffersonville, Ind.
34	210327	LKRG	St. s.	CAPE HENRY.....+	4,628	2,832	376.4	52.3	27.0	1918	Sparrows Point, Md.
35	127660		St. p.	CAPE MAY.....	714	532	156.0	30.0	13.0	1901	Wilmington, Del.
36	225575		St. s.	CAPE MAY.....	1,028	695	189.5	36.2	14.5	1926	do.
37	207080		St. s.	Cape Pigeon.....	8	5	32.2	9.6	3.0	1904	Manistee, Mich.
38	105901		St. s.	14 Capelton.....	99	62	82.6	24.8	7.5	1880	Philadelphia, Pa.
39	219094	LWHS	St. s.	CAPILLO.....□+	5,135	3,127	390.0	54.2	27.8	1920	Hog Island, Pa.
40	208044		St. w.	Capital City.....	1,142	701	220.0	42.0	9.3	1910	San Francisco, Calif.
41	205205		St. w.	15 Capitol.....	747	747	256.0	50.7	6.2	1903	Dubuque, Iowa.
42	127311		St. w.	Captain.....	23	19	57.4	15.3	3.5	1898	Bayou des Glace, La.
43	81635		St. s.	16 CAPTAIN BUD.....	203	138	124.5	20.2	9.3	1898	Dubuque, Iowa.
44	222378		St. s.	17 Captain Connell.....	32	21	56.2	11.9	6.5	1905	Camden, N. J.
45	120911		St. w.	Capt. Fritz.....	57	20	99.8	21.0	3.4	1892	Moss Point, Miss.
46	203900		St. w.	18 Captain George.....	134	79	113.0	21.2	3.0	1907	Allemands, La.
47	220080		St. w.	Captain Lyerly.....	99	99	130.4	28.3	3.1	1920	Knoxville, Tenn.
48	25332		St. s.	19 Capt. Savidge.....	134	91	99.9	20.4	10.1	1900	Rockland, Me.
49	203735		St. s.	Capt. Toby.....	20	14	46.9	14.4	5.7	1908	Solomons, Md.
50	120869		St. s.	Capt. Weber.....	690	569	171.5	36.5	8.0	1892	San Francisco, Calif.
51	201645	KTNW	St. s.	CAPTAIN A. F. LUCAS.....□+	4,188	3,257	360.0	50.0	21.5	1904	Richmond, Va.
52	127469		St. s.	CAPTAIN THOMAS WILSON.....+	4,318	3,091	420.5	50.0	24.0	1900	Port Huron, Mich.
53	220257	LWTM	St. s.	CAPULIN.....□+	4,977	3,032	399.0	54.2	27.8	1920	Hog Island, Pa.
54	223478	MFJB	St. s.	CARABOBO.....□+	2,916	1,718	305.2	48.2	19.9	1923	Camden, N. J.
55	226878	MGPS	St. s.	CARACAS.....□	3,365	1,961	323.5	51.2	10.9	1927	Newport News, Va.
56	225026		St. w.	Carbon.....	184	127	115.7	25.2	4.6	1928	Point Pleasant, W. Va.
57	220186	LWRS	St. s.	CARDONIA.....□+	5,104	3,106	390.0	54.2	27.8	1920	Hog Island, Pa.
58	209871	LCJH	St. s.	20 CARISCO.....	927	630	180.1	28.4	12.5	1912	Port Richmond, N. Y.
59	127578	KRGV	St. s.	CARLISLE.....	644	438	157.0	29.0	17.5	1901	Philadelphia, Pa.
60	205805	KWRT	St. s.	Carlos.....	865	541	198.4	39.2	14.8	1908	San Francisco, Calif.

1 Formerly st. s. Florida.

2 Formerly st. s. (a Eastern Importer.

3 Formerly st. s. (b Albert Jeffress.

4 Formerly German st. s. Chatham.

5 Formerly st. s. Hope.

6 Formerly st. s. (a George W. Roper.

7 Formerly st. s. (b Pamlico.

8 Formerly st. s. A. Somers Kappelo.

9 Formerly Cuban st. s. Camaguey.

10 Formerly st. s. E. H. Utley.

Line No.	Service	Crew	Indicated horse-power	Name of owner	Home port	Address of owner
1	Pas.	16	2,600	Southern Pacific Golden Gate Ferries (Calif.)	San Francisco, Calif.	64 Pine Street.
2	Frt.	31	1,400	Hammond Lumber Co. (Del.)	New York, N. Y.	17 Battery Place.
3	Pas.	5	225	Pacific American Fisheries (Me.)	Seattle, Wash.	Bellingham, Wash.
4	Frt.	33	2,600	Calmar Steamship Corporation (Del.)	New York, N. Y.	25 Broadway.
5	Frt.	37	\$1,500	United States Shipping Board	Newark, N. J.	Kearny, N. J.
6	Tnk.	33	\$1,800	Standard Fruit & Steamship Co. (Del.)	New Orleans, La.	Union Indemnity Building.
7	Tow.	9	400	Great Lakes Dredge & Dock Co. (N. J.)	Duluth, Minn.	First Nat'l Bank Building.
8	Frt.	29	1,650	Interlake S. S. Co. (Ohio)	Cleveland, Ohio	Union Trust Building.
9	Frt.	3	175	McNichol Packing Co. (Mo.)	Eastport, Me.	99 Water Street.
10	Frt.	37	1,800	Baltimore & Virginia Steamboat Co. (Md.)	Baltimore, Md.	Pier 3, Light Street.
11	Frt.	49	\$1,800	United States Shipping Board	do	22 Light Street.
12	Tow.	8	400	Metropolitan Life Insurance Co. (N. Y.)	Elizabeth City, N. C.	
13	Pas.	100	2,700	Eastern Steamship Lines (Me.)	Portsmouth, N. H.	India Wharf, Boston, Mass.
14	Tow.	3	68	Hunkin-Conkey Construction Co. (Ohio)	Baltimore, Md.	Arlington Memorial Bridge, Washington, D. C.
15	Frt.	42	1,850	New York & Cuba Mail Steamship Co. (Me.)	New York, N. Y.	Foot Wall Street.
16	Tow.	7	200	Atlantic Towing Co. (Del.)	Savannah, Ga.	228 East Bay Street.
17	Frt.	32	1,650	Bethlehem Transportation Corporation (Del.)	Cleveland, Ohio	Union Trust Building.
18	Pas.	38	1,800	New York & New Orleans Steamship Co. (N. J.)	New York, N. Y.	Pier 44, N. R.
19	Frt.	27	500	Baltimore & Virginia Steamboat Co. (Md.)	Baltimore, Md.	Pier 3, Light Street.
20	Pas.	110	\$4,000	Eastern Steamship Lines (Me.)	Portsmouth, N. H.	India Wharf, Boston, Mass.
21	Tnk.	42	3,000	United Fruit Tanker Corporation (Del.)	New York, N. Y.	Pier 9, North River.
22	Tow.	11	450	Lamberts Point Tow Boat Co. (Va.)	Norfolk, Va.	N. & W. Pier.
23	Frt.	5	75	James Shewan & Sons	New York, N. Y.	Twenty-seventh Street (B.).
24	Tow.	9	250	Norfolk Dredging Co. (Va.)	Norfolk, Va.	Campostella Wharf, Berkley, Va.
25	Pas.	25	1,100	Buffalo & Crystal Beach Corporation (N. Y.)	Buffalo, N. Y.	Foot Commercial Street.
26	Frt.	37	1,900	Cananoya Steamship Corporation (Del.)	New York, N. Y.	61 Broadway.
27	Frt.	40	\$2,500	United States Shipping Board	Seattle, Wash.	341 Railroad Avenue South.
28	Frt.	29	1,500	Interlake Steamship Co. (Ohio)	Cleveland, Ohio	Union Trust Building.
29	Frt.	41	\$2,800	United States Shipping Board	San Francisco, Calif.	369 Pine Street.
30	Tow.	9	250	Curtis Bay Towing Co. (Md.)	Baltimore, Md.	Continental Building.
31	Frt.	36	2,800	Grace Steamship Co. (Del.)	New York, N. Y.	10 Hanover Square.
32	Tow.	12	800	New York, Philadelphia & Norfolk R. R. Co. (Va.)	Cape Charles, Va.	
33	Pas.	2	900	Eagle Packet Co. (Mo.)	St. Louis, Mo.	Foot Vine Street.
34	Frt.	39	2,600	United States Shipping Board	Baltimore, Md.	22 Light Street.
35	Fer.	6	620	Delaware-New Jersey Ferry Co. (Del.)	Wilmington, Del.	Foot Fourth Street.
36	Fer.	8	1,200	Reading Co. (N. J.)	Philadelphia, Pa.	Reading Terminal.
37	Fsh.	2	8	Albert Balow	Grand Haven, Mich.	209 Clinton Street.
38	Frt.	6	100	Laurel Hill Lighterage Co. (N. J.)	New York, N. Y.	Laurel Hill, N. Y.
39	Frt.	36	\$2,500	United States Shipping Board	Philadelphia, Pa.	Bourse Building.
40	Pas.	20	1,242	California Transportation Co. (Calif.)	San Francisco, Calif.	Pier 3.
41	Pas.	63	858	Streckfus Steamers (Del.)	St. Louis, Mo.	International Life Building.
42	Tow.	9	60	E. Sundbery	New Orleans, La.	Napoleonville, La.
43	Tow.	5	598	New Orleans Coal & Bisso Towboat Co. (Del.)	do	United Fruit Building.
44	Frb.	15	150	City of New York	New York, N. Y.	Municipal Building.
45	Pas.	5	60	J. D. Sharon	Pensacola, Fla.	Freeport, Fla.
46	Tow.	10	250	Oliver F. Bradford	New Orleans, La.	1223 St. Mary Street.
47	Frt.	17	160	Tennessee River Navigation Co. (Tenn.)	Chattanooga, Tenn.	100 West First Street.
48	Tow.	8	300	Steam tug John G. Olsen (N. Y.)	New York, N. Y.	59 Pearl Street.
49	Tow.	4	75	A. J. Taylor	Washington, D. C.	10th and Water Street SW.
50	Pas.	39	350	California Transportation Co. (Calif.)	San Francisco, Calif.	Pier 3.
51	Tnk.	31	2,800	Standard Oil Co. of California (Del.)	do	225 Bush Street.
52	Frt.	24	1,300	Wilson Transit Co. (Ohio)	Cleveland, Ohio	Rockefeller Building.
53	Frt.	41	\$2,500	United States Shipping Board	Philadelphia, Pa.	Bourse Building.
54	Pas.	59	\$2,200	Atlantic & Caribbean Steam Navigation Co. (Del.)	Wilmington, Del.	Du Pont Building.
55	Pas.	87	3,500	do	do	Do.
56	Tow.	13	289	La Belle Transportation Co. (W. Va.)	Pittsburgh, Pa.	Wheeling, W. Va.
57	Frt.	42	\$2,500	United States Shipping Board	Philadelphia, Pa.	Bourse Building.
58	Frt.	18	960	Thames River Line (Del.)	New York, N. Y.	Pier 32, East River.
59	Tow.	20	750	Reading Co. (Pa.)	Philadelphia, Pa.	Reading Terminal.
60	Frt.	22	700	Donovan Steamship Co. (Wash.)	San Francisco, Calif.	582 Market Street.

⁹ Formerly st. s. Atlanta.

¹⁰ Formerly st. s. Amanda Moore.

¹¹ Formerly st. s. George H. Russel.

¹² Formerly st. s. Howard Reeder.

¹³ Formerly st. s. Deuel.

¹⁴ Formerly st. s. Advance.

¹⁵ Formerly st. w. Dubuque.

¹⁶ Formerly st. s. William K. Kavanaugh.

¹⁷ Formerly U. S. Q. M. C. st. s. Captain Connell.

¹⁸ Formerly st. w. Magnolia.

¹⁹ Formerly st. s. Unique.

²⁰ Formerly st. s. Atlantic City.

Steam Vessels

Line No.	Official No.	Signal letters	Rig	Name of vessel	Tonnage		Dimensions			When built	Where built
					Gross	Net	Length	Breadth	Depth		
1	226776		El. s.	CARL D. BRADLEY.....Ⓐ	10,028	7,706	223.2	65.2	30.2	1927	Lorain, Ohio.....
2	222777		St. s.	CARL D. COLONNA.....	137	10	96.8	20.8	10.4	1891	Boston, Mass.....
3	220550	MBJH	St. s.	CARLTON.....⊕⊖	5,127	3,124	300.0	54.2	27.8	1920	Hog Island, Pa.....
4	203557	LBIK	St. s.	Carmel.....	655	340	170.0	38.0	12.3	1906	Aberdeen, Wash.....
5	215614		St. s.	CARMI A. THOMPSON.....⊕	7,038	5,658	525.0	58.0	31.0	1917	Lorain, Ohio.....
6	25792		St. s.	Carolina.....	30	19	65.7	14.4	4.3	1867	Richmond, Va.....
7	98172	KLGP	St. s.	Carolina.....	1,304	887	220.0	40.0	13.0	1892	Philadelphia, Pa.....
8	209344		St. s.	CAROLINA.....	334	206	121.0	27.1	8.0	1911	Newport News, Va.....
9	76781		St. s.	Caroline.....	63	43	72.5	18.5	7.4	1876	Brooklyn, N. Y.....
10	210278	LCMN	St. s.	CAROLYN.....	3,209	2,380	313.6	46.1	22.9	1912	Newport News, Va.....
11	222408		St. w.	Carolyn.....	72	72	64.0	20.9	4.3	1922	Memphis, Tenn.....
12	220598	MBKS	St. s.	CARPLAKA.....	5,104	3,113	390.0	54.2	27.8	1920	Hog Island, Pa.....
13	220597	MBKR	St. s.	CARIBULLE.....	5,030	3,105	390.0	54.2	27.8	1920	do.....
14	126877		St. s.	Carrie A. Ramsay.....	84	42	76.0	18.9	9.0	1892	Perth Amboy, N. J.....
15	210109		St. w.	Carrie B. Schwing.....	63	63	100.7	24.0	3.8	1912	Plaquemine, La.....
16	203782	KVSR	St. s.	CARRIE T. MESECK.....Ⓐ	163	111	87.0	23.6	12.0	1906	Port Richmond, N. Y.....
17	127006		St. p.	CARRIER.....	1,097	734	280.3	44.0	10.0	1892	Newburgh, N. Y.....
18	212052	LDSN	St. s.	CARRILLO.....	4,538	2,760	378.8	50.3	29.1	1911	Belfast, Ireland.....
19	226672		St. s.	Carrroll K. West.....	106	45	81.3	20.6	0.0	1919	Morris Heights, N. Y.....
20	212584	LDQH	St. s.	CARTAGO.....	4,611	2,801	378.8	49.8	29.6	1908	Belfast, Ireland.....
21	127605		St. s.	Carter H. Harrison.....	30	20	71.0	16.0	5.2	1901	Chicago, Ill.....
22	126284		St. p.	Cartlet.....	833	541	171.0	36.7	13.4	1885	Wilmington, Del.....
23	223033		St. s.	CARTERET.....	373	226	149.9	32.6	9.6	1923	Chester, Pa.....
24	224573		St. w.	CARY-BIRD.....	201	197	139.0	30.0	5.2	1925	Point Pleasant, W. Va.....
25	218102	LRGB	St. s.	CASCADE.....	4,839	3,635	380.2	53.1	28.9	1919	Tacoma, Wash.....
26	215790	LJGP	St. s.	CASCADE.....	1,853	1,109	252.0	43.5	18.0	1917	Toledo, Ohio.....
27	209586		St. w.	Cascades.....	407	350	160.0	30.3	6.5	1912	Portland, Ore.....
28	125307		St. s.	Casco.....	41	26	70.8	16.8	6.8	1873	Kaighns Point, N. J.....
29	219292	LTVP	St. s.	CASEY.....	5,017	3,094	390.0	54.2	27.8	1919	Hog Island, Pa.....
30	200856	KTCB	St. s.	CASPAR.....	739	478	175.5	34.0	14.5	1904	Alameda, Calif.....
31	204919	KWMB	St. s.	Caspar.....	648	362	175.1	38.3	12.4	1907	Aberdeen, Wash.....
32	209518	LCIB	St. s.	CASPAN.....	125	85	60.6	21.6	10.2	1912	Camden, N. J.....
33	129424		St. s.	Cassie.....	31	15	59.0	14.6	6.4	1887	New London, Conn.....
34	220574	MBKD	St. s.	CASSMIR.....	5,030	3,105	390.0	54.2	27.8	1920	Hog Island, Pa.....
35	220030	MBNC	St. s.	CASTANA.....	5,030	3,105	390.0	54.2	27.8	1920	do.....
36	206238		St. s.	CATANET.....	40	32	69.3	14.4	7.6	1909	Ferrysburg, Mich.....
37	126552		St. s.	Castino.....	69	35	71.1	14.5	5.0	1880	Brewer, Me.....
38	217860	LQRC	St. s.	CASTLE TOWN.....	3,321	2,029	321.7	50.0	21.6	1919	Gloucester City, N. J.....
39	220629	MBLW	St. s.	CATAHOLA.....	5,630	3,105	390.0	54.2	27.8	1920	Hog Island, Pa.....
40	223907	MFNS	St. s.	CATALINA.....	1,766	1,161	285.2	52.1	18.8	1924	Los Angeles, Calif.....
41	211941		St. s.	CATARACT.....	185	125	89.4	25.0	12.3	1914	Baltimore, Md.....
42	127168	KMWJ	St. s.	CATAWISSA.....	558	352	158.0	29.0	18.0	1896	Wilmington, Del.....
43	222841		St. w.	Catharine (composite).....	95	70	112.2	25.4	3.4	1923	Portland, Ore.....
44	216616	LMGC	St. s.	CATHERINE.....	2,121	1,278	250.5	43.7	20.4	1918	Manitowoc, Wis.....
45	223071		St. s.	Catherine.....	12	8	40.7	8.8	4.7	1922	Zanesville, Ohio.....
46	216216	LKNW	St. s.	Catherine D.....	2,224	1,624	242.0	41.0	24.4	1918	Bellingham, Wash.....
47	221516		St. s.	Catherine Carroll.....	85	58	68.6	22.0	8.8	1921	Tottenville, N. Y.....
48	227801		St. w.	CATHERINE DAVIS.....	263	181	133.3	26.6	5.0	1928	Jaffersonville, Ind.....
49	204835	KVLS	St. s.	CATHERINE G. SIDDEN.....	2,052	1,218	277.0	43.0	17.3	1907	Newport News, Va.....
50	219196	LTFC	St. s.	CATHAMET.....	5,800	3,635	410.5	54.2	29.2	1919	Seattle, Wash.....
51	219956	LWKQ	St. s.	CATHWOOD.....	7,072	4,360	435.0	56.0	32.0	1920	Alameda, Calif.....
52	212027		St. s.	CATSKILL.....	1,400	952	185.7	38.7	16.1	1914	Newburgh, N. Y.....
53	223190		St. s.	CATSKILL.....	652	443	186.9	40.4	11.4	1923	Mariners Harbor, N. Y.....
54	214550	LGMN	St. s.	CAUTO.....	3,570	2,160	351.0	47.0	24.7	1916	Seattle, Wash.....
55	220287	LWVH	St. s.	CAYO MAMBI.....	1,925	1,055	249.8	37.7	14.8	1920	Manitowoc, Wis.....
56	220781	MBTJ	St. s.	CAYUGA.....	2,309	1,440	251.0	43.6	22.2	1920	Wyandotte, Mich.....
57	127756		St. p.	Cazadero.....	1,682	991	228.5	38.0	17.0	1903	Alameda, Calif.....
58	201103		St. s.	Cecil.....	59	40	76.0	17.3	7.0	1904	Solomons, Md.....
59	204205		St. s.	Cecil W.....	14	9	35.5	10.5	4.0	1905	Northport, Mich.....
60	220259	LWTP	St. s.	CECIL COUNTY.....	7,641	4,678	431.0	59.2	33.4	1920	Baltimore, Md.....
61	202583		St. w.	Cecil N. Benn.....	198	179	130.0	37.8	3.0	1905	Mobile, Ala.....
62	126028		St. s.	Cecilia.....	95	49	92.2	20.0	8.6	1882	Camden, N. J.....
63	220762	MBSP	St. s.	CEDARHURST.....	5,030	3,105	390.0	54.2	27.8	1920	Hog Island, Pa.....
64	217209	LPBT	St. s.	CEDAR SPRING.....	2,343	1,418	251.0	43.6	22.2	1918	Duluth, Minn.....
65	126132		St. s.	Celestine.....	23	11	50.4	14.4	6.3	1883	Newburgh, N. Y.....
66	211048	LDJM	St. s.	Cello.....	943	576	202.3	40.2	14.7	1913	St. Helens, Ore.....
67	211815		St. w.	Cellna.....	177	177	145.5	24.5	4.4	1913	Burnside, Ky.....
68	219283	LTVH	St. s.	CENTAURUS.....	5,550	3,418	409.8	54.2	27.7	1919	Portland, Ore.....
69	209789		St. s.	CENTRAL.....	98	40	82.0	21.0	10.3	1912	Ferrysburg, Mich.....

1 Formerly st. s. U. S. S. Wahneta.

1 Formerly st. s. Virginia.

1 Formerly { a St. s. Hartford.
b U. S. Q. M. C. Terry.
c St. s. Hartford.
d St. s. Charles H. Hackley.

4 Formerly st. s. { a John Mitchell.
b Glen Island.

5 Formerly st. s. Industry.

6 Formerly British st. s. Carrillo.

7 Formerly { a U. S. Navy No. 79.
b St. s. New York Marine Co. No. 9.

Line No.	Service	Crew	Indicated horse-power	Name of owner	Home port	Address of owner
1	Frt.	30	4, 800	Bradley Transportation Co. (W. Va.)	Duluth, Minn.	Rogers City, Mich.
2	Tow.	9	380	Norfolk Lighterage Co. (Va.)	Norfolk, Va.	Foot Commerces Street.
3	Frt.	40	2, 500	United States Shipping Board	Philadelphia, Pa.	Bourse Building.
4	Frt.	20	400	Sudden & Christenson (Calif.)	San Francisco, Calif.	310 Sansome Street.
5	Frt.	31	1, 600	Producers S. S. Co. (Ohio)	Cleveland, Ohio	Leader Building.
6	Tow.	5	84	Major Loomis Co.	Elizabeth City, N. C.	Hertford, N. C.
7	Pas.	20	1, 000	Goodrich Transit Co. (Del.)	Duluth, Minn.	228 Lake Avenue South.
8	Frt.	10	250	Buxton Line (Va.)	Norfolk, Va.	Water and Church Streets.
9	Tow.	5	125	William J. Wado Sand Co. (N. Y.)	Albany, N. Y.	New Baltimore, N. Y.
10	Frt.	32	1, 200	A. H. Bull Steamship Co. (N. J.)	New York, N. Y.	116 Broad Street.
11	Fer.	4	50	A. C. Johnson	Memphis, Tenn.	Helena, Ark.
12	Frt.	40	2, 500	United States Shipping Board	Philadelphia, Pa.	Bourse Building.
13	Tnk.	32	2, 500	Cuba Distilling Co. (W. Va.)	Baltimore, Md.	Curtis Bay, Md.
14	Tow.	6	250	Providence Steamboat Co. (R. I.)	Providence, R. I.	Crary Street.
15	Tow.	11	250	Schwing Lumber & Shingle Co. (La.)	New Orleans, La.	Plaquemine, La.
16	Tow.	6	637	Meseck Towing & Transportation Co. (N. J.)	New York, N. Y.	Pier 59, North River.
17	Pas.	22	460	Morgan's Louisiana & Texas Railroad & Steamship Co. (La.)	New Orleans, La.	Foot Elysian Fields Avenue.
18	Pas.	90	3, 650	United Fruit Steamship Corporation (Del.)	New York, N. Y.	17 Battery Place.
19	Tow.	5	400	Fred B. Dalzell	do.	24 State Street.
20	Pas.	78	3, 000	United Fruit Steamship Corporation (Del.)	New York, N. Y.	17 Battery Place.
21	Pas.	5	115	James Rolson	Chicago, Ill.	1416 North Kedzie Boulevard.
22	Fer.	6	600	Carteret Ferry Corporation (N. J.)	New York, N. Y.	17 Battery Place.
23	Tnk.	7	400	Mexican Petroleum Corporation (Me.)	do.	120 Broadway.
24	Fer.	5	150	Cairo City Ferry Co. (Ill.)	St. Louis, Mo.	Cairo, Ill.
25	Frt.	50	2, 500	United States Shipping Board	Tacoma, Wash.	
26	Frt.	26	1, 250	E. K. Wood Lumber Co. (Calif.)	San Francisco, Calif.	1 Drumm Street.
27	Tow.	10	850	Shaver Transportation Co. (Oreg.)	Portland, Oreg.	Foot Fesseden Street.
28	Tow.	9	140	Arundel Corporation (Md.)	Baltimore, Ind.	Pier 2, East Pratt Street.
29	Frt.	38	2, 500	United States Shipping Board	Philadelphia, Pa.	Bourse Building.
30	Frt.	19	700	Remco Steamship Co. (Calif.)	San Francisco, Calif.	582 Market Street.
31	Frt.	13	450	Caspar Lumber Co. (Calif.)	do.	Do.
32	Tow.	9	350	Tugboat Caspian Co. (Del.)	Philadelphia, Pa.	111 Walnut Street.
33	Tow.	5	111	Louis Lubehansky	New London, Conn.	49 Howard Street.
34	Tnk.	32	2, 500	Cuba Distilling Co. (W. Va.)	Baltimore, Md.	Curtis Bay, Md.
35	Tnk.	34	2, 500	Steamer Castana Corporation (N. Y.)	New York, N. Y.	565 Fifth Avenue.
36	Tow.	3	69	L. A. Wells Construction Co. (Ohio)	Cleveland, Ohio.	Lorain, Ohio.
37	Pas.	4	50	Leighton W. Coombs	Belfast, Me.	Islesboro, Me.
38	Frt.	26	1, 650	Charles Nelson Co. (Calif.)	San Francisco, Calif.	230 California Street.
39	Tnk.	32	2, 500	Cuba Distilling Co. (W. Va.)	Baltimore, Md.	Curtis Bay, Md.
40	Pas.	70	3, 600	Wilmington Transportation Co. (Calif.)	Los Angeles, Calif.	Wilmington, Calif.
41	Frb.	20	550	Mayor and city council (Md.)	Baltimore, Md.	City Hall.
42	Tow.	19	1, 000	Reading Co. (Pa.)	Philadelphia, Pa.	Reading Terminal.
43	Tow.	6	325	Columbia Contract Co. (Oreg.)	Portland, Oreg.	204 East Salmon Street.
44	Frt.	30	1, 550	A. H. Bull Steamship Co. (N. J.)	New York, N. Y.	116 Broad Street.
45	Pas.	3	15	Bernard R. Le Roy	Cincinnati, Ohio.	Zanesville, Ohio.
46	Fsh.	22	1, 000	Pacific American Fisheries (Me.)	Seattle, Wash.	South Bellingham, Wash.
47	Tow.	6	250	Carroll Towing Co. (N. Y.)	New York, N. Y.	Pier 5, Bush Docks (B.)
48	Tow.	18	345	Island Creek Coal Co. (Me.)	Cincinnati, Ohio.	Dixie Terminal Building.
49	Frt.	22	1, 400	Sudden & Christenson (Calif.)	San Francisco, Calif.	310 Sansome Street.
50	Frt.	44	2, 800	American-West African Line (N. Y.)	New York, N. Y.	17 Battery Place.
51	Tnk.	37	3, 100	Union Oil Co. of California (Calif.)	Los Angeles, Calif.	Union Oil Building.
52	Fer.	8	1, 600	New York Central R. R. Co. (N. Y.)	New York, N. Y.	Grand Central Station.
53	Frt.	22	400	John Englis	do.	Pier 43, North River.
54	Frt.	48	2, 500	New York & Cuba Mail Steamship Co. (Me.)	do.	Foot Wall Street.
55	Frt.	27	2, 000	Cayo Mambi Steamship Corporation (Del.)	do.	61 Broadway.
56	Frt.	24	1, 300	Cayuga Transportation Co. (Ind.)	Chicago, Ill.	Bay City, Mich.
57	Fer.	14	1, 600	Northwestern Pacific R. R. Co. (Calif.)	San Francisco, Calif.	64 Pine Street.
58	Tow.	4	250	Rapid Coaling-Chesapeake Lighterage Co. (Md.)	Baltimore, Md.	Keyser Building.
59	Fsh.	4	25	Walton S. Wilson	Grand Haven, Mich.	Northport, Mich.
60	Tnk.	35	2, 750	Oil Transport Co. (Del.)	Baltimore, Md.	1600 Continental Building.
61	Fer.	14	250	Jefferson Carrollton Ferry Co. (La.)	New Orleans, La.	Gretna, La.
62	Tow.	6	300	Ella Ann Lockwood	Charleston, S. C.	12 B Rutledge Avenue.
63	Tnk.	33	2, 500	Steamer Cedarhurst Corporation (N. Y.)	New York, N. Y.	565 Fifth Avenue.
64	Frt.	37	1, 250	United States Shipping Board	Norfolk, Va.	Army Base.
65	Tow.	3	75	Mobile & Gulf Navigation Co. (Ala.)	Mobile, Ala.	Foot Palmetto Street.
66	Pas.	30	800	Charles R. McCormick Lumber Co. (Del.)	San Francisco, Calif.	215 Market Street.
67	Pas.	7	205	Cumberland Transportation Co. (Ky.)	Louisville, Ky.	Burnside, Ky.
68	Frt.	36	2, 800	Planet Steamship Corporation (Me.)	New York, N. Y.	39 Cortlandt Street.
69	Tow.	8	550	Michigan Limestone & Chemical Co. (Mich.)	Detroit, Mich.	732 Dime Bank Building.

⁸ Formerly British st. s. Cartago.

⁹ Formerly st. p. Colorado.

¹⁰ Formerly st. s. ^a War Rifle.

^b Lakebridge.

^c Charles A. Warren.

¹¹ Formerly st. s. ^b Casco.

^c Bruce A. Colimus.

¹² Formerly st. s. Nushagak.

¹³ Formerly st. s. Capastrano.

¹⁴ Formerly st. s. George W. Fenwick

^a Mary E. Staples.

^b Alma.

^c Henry Burke.

¹⁵ Formerly st. s. Wm. J. McCarthy.

Line No.	Official No.	Signal letters	Rig	Name of vessel	Tonnage		Dimensions			When built	Where built
					Gross	Net	Length	Breadth	Depth		
							Feet	Feet	Feet		
1	218011		St. s.	Central	36	24	60.2	18.5	4.8	1919	Clinton, Wash.
2	224095		St. s.	Central II	59	40	60.0	23.6	7.8	1924	do.
3	2031		St. s.	Central States	63	31	74.0	18.0	8.4	1872	Brooklyn, N. Y.
4	127718	KSPD	St. s.	Centralla	487	324	100.5	36.0	12.5	1902	Alameda, Calif.
5	217869	LQRH	St. s.	Centurion	415	197	142.0	31.6	14.4	1919	South Somerset, Mass.
6	125904		St. p.	Cepheus	882	578	213.6	32	11.5	1881	Chester, Pa.
7	217471	LPNG	St. s.	CERALVO	2,323	1,394	251.0	43.3	22.2	1918	Duluth, Minn.
8	212620		St. s.	Ceres	611	500	137.2	35.1	16.0	1914	Wilmington, Del.
9	217802	LQMR	St. s.	CEROSCO	2,323	1,394	251.0	43.6	22.2	1919	Duluth, Minn.
10	221144	MCP8	St. s.	CERRO-AZUL	8,870	5,540	480.5	66.0	35.8	1921	Chester, Pa.
11	221120	MCPH	St. s.	CERRO-EBANO	8,880	5,543	480.5	66.0	36.8	1921	do.
12	125903		St. p.	Cetus	847	580	213.3	32.0	10.6	1881	Philadelphia, Pa.
13	200374		St. s.	CETUS	4,390	2,952	410.0	50.0	28.0	1903	Superior, Wis.
14	127335		St. s.	Champion	342	159	122.7	35.2	11.1	1899	Tottenville, N. Y.
15	206918		St. s.	Champion	76	42	88.5	22.6	5.8	1909	Houqum, Wash.
16	127579		St. w.	Champion No. 3	66	66	98.9	25.7	3.5	1901	Mason City, W. Va.
17	127094		St. s.	Channing	51	28	60.3	17.0	7.6	1895	Boston, Mass.
18	200657		St. w.	Chaperon	98	98	110.0	24.0	4.5	1904	Clinton, Iowa
19	214913	LHRC	St. s.	CHAPMAN BROS.	472	321	130.8	35.6	12.6	1917	Elizabethport, N. J.
20	219958	LWKS	St. s.	CHAPPAQUA	4,755	2,912	377.0	52.0	26.8	1920	Shooters Island, N. Y.
21	218732	LSKB	St. s.	CHARCAS	5,555	3,457	410.5	54.3	27.2	1919	Los Angeles, Calif.
22	212003		St. s.	Charles L.	34	22	61.8	16.6	7.7	1914	Erie, Pa.
23	218028	LSFG	St. s.	CHARLES CHRISTENSON	5,630	3,495	400.7	54.2	27.7	1919	Seattle, Wash.
24	127365	KPIW	St. s.	CHAS. CLARKE	211	144	108.9	22.0	11.8	1899	Camden, N. J.
25	145786		St. s.	CHARLES DONNELLY	3,765	3,076	393.4	47.0	25.0	1938	Wyandotte, Mich.
26	211352		St. s.	CHARLES HEIDEN	717	446	151.5	35.2	14.6	1913	Ecorse, Mich.
27	203918		St. s.	CHARLES HUBBARD	4,846	4,287	438.7	52.0	23.9	1907	Toledo, Ohio
28	157078		St. s.	Charles Kennedy, Jr.	135	92	92.0	22.4	11.0	1902	Noank, Conn.
29	214297		St. s.	Charles Loesch	22	14	52.5	15.7	5.2	1916	Erie, Pa.
30	120621		St. p.	Charles Macalester	624	462	195.0	30.0	10.0	1890	Wilmington, Del.
31	213073		St. s.	Charles McNeill	69	47	61.7	18.5	8.8	1915	do.
32	213899	LFSR	St. s.	CHARLES PRATT	8,982	5,644	500.0	68.0	27.0	1916	Newport News, Va.
33	214165		St. p.	Charles Van Damme	789	551	152.8	36.9	11.0	1916	Benicia, Calif.
34	208135		St. s.	Charles A. Potter	74	17	50.5	14.2	6.2	1910	Ashtabula, Ohio
35	226031		St. s.	Charles C. Donoghue	266	514	164.8	40.8	15.0	1926	Quincy, Mass.
36	225066		St. s.	CHARLES C. WEST	6,644	5,004	456.2	60.1	29.1	1925	Manitowoc, Wis.
37	201711		St. s.	Charles D. McAllister	161	110	93.7	25.5	10.3	1905	Tottenville, N. Y.
38	127210	LDVF	St. s.	CHARLES E. HARWOOD	2,900	1,738	320.0	45.1	20.3	1913	Walker-on-Tyne, England.
39	204016		St. s.	CHARLES E. WILLIAMS	98	67	75.4	21.0	10.5	1907	Ferrysburg, Mich.
40	76966		St. s.	Charles F. Bleckel	32	16	53.8	15.0	6.2	1891	Jersey City, N. J.
41	125974		St. s.	Chas. F. Glow	26	18	52.0	14.6	5.4	1881	Lockport, N. Y.
42	221842		St. w.	CHARLES F. RICHARDSON	803	544	207.0	45.0	6.5	1921	Hays, Pa.
43	226114	MOJB	St. s.	CHARLES G. BLACK	14,305	9,161	550.3	72.2	43.7	1921	Sparrows Point, Md.
44	126653		St. s.	Charles H. Bradley	804	624	201.0	37.0	13.6	1890	West Bay City, Mich.
45	220711	MBRG	St. s.	CHARLES H. CRAMP	6,220	3,812	404.6	53.0	26.2	1920	Philadelphia, Pa.
46	127290		St. w.	Chas. H. Hamilton	595	297	190.0	33.0	5.5	1897	St. Michael, Alaska
47	225206		St. s.	Charles H. Markham	108	73	78.6	21.9	9.9	1925	Milford, Del.
48	85636		St. s.	Charles J. Baker	19	9	52.5	13.0	6.5	1880	Baltimore, Md.
49	201054	KTFO	St. s.	Charles J. Colonna	248	101	124.4	22.0	10.5	1904	Berkley, Va.
50	225801		St. s.	CHARLES J. CONNELL	99	67	79.8	21.1	11.3	1926	Manitowoc, Wis.
51	224518		St. w.	CHARLES J. MILLER	226	226	130.0	32.0	5.0	1925	Jeffersonville, Ind.
52	90858		St. s.	Charles J. Reid	40	20	72.6	15.9	6.2	1876	Chester, Pa.
53	214499		St. s.	CHARLES L. HUTCHINSON	7,215	5,505	580.0	58.0	32.0	1916	Superior, Wis.
54	217203	LNRS	St. s.	CHARLES L. O'CONNOR	2,351	1,433	253.4	43.7	25.1	1918	Ecorse, Mich.
55	217130	LNMB	St. s.	CHARLES M. EVEREST	5,372	3,238	411.6	53.4	31.2	1918	Wilmington, Del.
56	208515		St. s.	Charles M. Orelmer	55	23	67.2	18.4	7.0	1911	Portland, Oreg.
57	211740		St. s.	Charles M. Ilyttel	62	42	61.0	15.0	9.0	1913	Sturgeon Bay, Wis.
58	223200		St. s.	CHARLES M. SCHWAB	7,935	6,206	586.3	60.2	28.0	1923	Cleveland, Ohio
59	127516		St. s.	Charles M. Whitlock	49	31	82.6	14.7	4.0	1901	Point Caswell, N. C.

1 Formerly st. s. Baltic.
 a Henry S. Sill.
 1 Formerly st. s. b Cetus.
 c Samuel H. Squire.
 3 Formerly st. s. West Inskip.
 4 Formerly st. s. West Hepburn.
 5 Formerly st. s. Troy.

6 Formerly st. s. a David B. Dearborn.
 b Keran Flannery.
 a William J. Tully.
 b Cristobal.
 c Phoenix.
 7 Formerly st. s. d Charles Henry McWilliams.
 e Bouker No. 3.

Steam Vessels

37

Line No.	Service	Crew	Indicated horse-power	Name of owner	Home port	Address of owner
1	Fer.	2	45	Whatcom County (Wash.)	Seattle, Wash.	Bellingham, Wash.
2	Fer.	2	100	Puget Sound Navigation Co. (Nev.)	do.	Colman Dock.
3	Tow.	7	50	Eureka Towing Line (N. Y.)	New York, N. Y.	15 Moore Street.
4	Frt.	18	475	Bayside Redwood Co. (Calif.)	San Francisco, Calif.	216 Pine Street.
5	Tow.	20	1,000	United States Shipping Board	Houston, Tex.	
6	Pas.	21	900	Iron Steamboat Co. of New Jersey (N. J.)	New York, N. Y.	Pier 1, North River.
7	Frt.	27	1,250	United States Shipping Board	do.	45 Broadway.
8	Mec.	6	350	International Elevating Co. (N. J.)	do.	101 Produce Exchange.
9	Frt.	27	1,250	United States Shipping Board	do.	45 Broadway.
10	Tnk.	48	4,300	Pan American Petroleum & Transport Co. (Del.)	Los Angeles, Calif.	714 West Tenth Street.
11	Tnk.	45	4,300	do.	do.	Do.
12	Pas.	21	1,005	Iron Steamboat Co. of New Jersey (N. J.)	New York, N. Y.	Pier 1, North River.
13	Frt.	28	1,300	Interlake Steamship Co. (Ohio)	Cleveland, Ohio	Union Trust Building.
14	Wrk.	9	600	Merritt-Chapman & Scott Corporation (Del.)	New York, N. Y.	17 Battery Place.
15	Tow.	4	200	Pioneer Tug Boat Co. (Wash.)	Seattle, Wash.	Hoquiam, Wash.
16	Fer.	3	250	Twenty Sixth Street Ferry Co. (Ohio)	Cincinnati, Ohio	Proctorville, Ohio.
17	Tow.	5	150	New Jersey Shipbuilding & Dredging Co. (N. J.)	New York, N. Y.	50 Broad Street.
18	Tow.	15	300	J. W. Menke	Cincinnati, Ohio	108 East Pearl Street.
19	Wrk.	5	740	Merritt-Chapman & Scott Corporation (Del.)	New York, N. Y.	17 Battery Place.
20	Frt.	51	2,500	United States Shipping Board	do.	45 Broadway.
21	Frt.	45	2,800	Grace Steamship Co. (Del.)	do.	10 Hanover Square.
22	Fsh.	6	70	O. P. Andrews	Erie, Pa.	625 West Eighth Street.
23	Frt.	35	2,500	Christenson Steamship Co. (Calif.)	San Francisco, Calif.	230 California Street.
24	Frb.	12	650	City of Galveston	Galveston, Tex.	City Hall.
25	Frt.	19	1,692	Great Lakes Transit Corporation (N. Y.)	Buffalo, N. Y.	223 Erie Street.
26	Frt.	12	400	Detroit Materials & Transportation Co. (Mich.)	Detroit, Mich.	Transportation Building.
27	Frt.	22	2,000	Great Lakes Steamship Co. (Del.)	Oswego, N. Y.	Kelth Building, Syracuse, N. Y.
28	Tow.	5	250	Elizabeth Co. (Del.)	Newark, N. J.	Elizabeth, N. J.
29	Fsh.	6	40	Eugene Loesch	Erie, Pa.	336 East Twelfth Street.
30	Pas.	18	1,150	Mount Vernon & Marshall Hall Steamboat Co. (Va.)	Washington, D. C.	Seventh Street Wharf SW.
31	Tow.	4	150	East River Towing Co. (N. Y.)	New York, N. Y.	17 Battery Place.
32	Tnk.	40	3,200	Standard Shipping Co. (Del.)	Wilmington, Del.	7 West Tenth Street.
33	Fer.	6	300	Richmond & San Rafael Ferry & Transportation Co. (Calif.)	San Francisco, Calif.	Sixteenth Street Wharf.
34	Fsh.	3	45	George B. Lehdelsler	Sandusky, Ohio	Vermillion, Ohio.
35	Fer.	7	1,100	City of Boston	Boston, Mass.	City Hall.
36	Frt.	39	2,000	Rockport Steamship Co. (Del.)	Cleveland, Ohio	Rockefeller Building.
37	Tow.	6	900	Charles D. McAllister Corporation (Del.)	New York, N. Y.	17 State Street.
38	Tnk.	34	1,000	Pan American Petroleum & Transport Co. (Del.)	Los Angeles, Calif.	714 West Tenth Street.
39	Tow.	6	500	Great Lakes Dredge & Dock Co. (N. J.)	Duluth, Minn.	First National Bank Building.
40	Tow.	4	100	Flannery Towing Line (N. Y.)	New York, N. Y.	Care Flannery Towing Line, 11 Moore Street.
41	Tow.	5	140	William Beauvils	Grand Haven, Mich.	Muskegon, Mich.
42	Tow.	40	1,500	West Kentucky Coal Co. (N. J.)	Paducah, Ky.	City National Bank Bldg.
43	Tnk.	43	4,600	Standard Shipping Co. (Del.)	Wilmington, Del.	7 West Tenth Street.
44	Frt.	13	800	Bradley Transportation Co. (Ind.)	Chicago, Ill.	Bay City, Mich.
45	Frt.	33	3,000	Nautlius Steamship Corporation (N. Y.)	New York, N. Y.	26 Beaver Street.
46	Pas.	32	240	American Yukon Navigation Co. (W. Va.)	Juneau, Alaska	Skagway, Alaska.
47	Tow.	8	350	Ocean Steamship Co. of Savannah (Ga.)	New York, N. Y.	Pier 52, North River.
48	Tow.	4	100	Atlantic Transport Co. (W. Va.)	Baltimore, Md.	Chamber of Commerce Building.
49	Fsh.	8	450	Seaboard Oil & Guano Co. (Va.)	Reedville, Va.	Mills, Va.
50	Tow.	11	400	Fitz Simons & Connell Dredge & Dock Co. (Ill.)	Chicago, Ill.	10 South La Salle Street
51	Fer.	12	485	Mississippi River Ferry Co. (Tenn.)	Baton Rouge, La.	Vicksburg, Miss.
52	Tow.	4	150	F. J. Bauer Towing Line (N. Y.)	New York, N. Y.	Foot Dupont Street (B).
53	Frt.	33	2,000	Pioneer Steamship Co. (Ohio)	Cleveland, Ohio	1508 Rockefeller Building.
54	Frt.	27	1,350	M. & J. Tracy (N. Y.)	New York, N. Y.	1 Broadway.
55	Tnk.	33	2,600	Vacuum Oil Co. (N. Y.)	do.	61 Broadway.
56	Tow.	3	300	Hackett Digger Co. (Oreg.)	Portland, Oreg.	Foot East Clay Street.
57	Fsh.	6	78	Charles M. Hlyttel, sr.	Milwaukee, Wis.	Racine, Wis.
58	Frt.	34	2,200	Interlake Steamship Co. (Ohio)	Cleveland, Ohio	Union Trust Building.
59	Pas.	33	35	D. J. Black	Wilmington, N. C.	209 South Street.

⁸ Formerly British st. s. Charles E. Harwood.

(a) J. & J. McCarthy.

⁹ Formerly st. s. (b) Frankie.

(c) Success.

¹⁰ Formerly st. s. Charles C. Ryan.

¹¹ Formerly st. s. George J. Norris.

(a) Mary Ann.

¹² Formerly st. s. (b) Charles A. Kennedy.

¹³ Formerly st. s. Sir Trevor Dawson.

¹⁴ Formerly st. s. Costilla.

Steam Vessels

Line No.	Official No.	Signal letters	Rig	Name of vessel	Tonnage		Dimensions			When built	Where built
					Gross	Net	Length	Breadth	Depth		
							Feet	Feet	Feet		
1	204306		St. s.	CHARLES O. JENKINS.....	6, 285	4, 827	504.0	54.2	31.0	1907	Wyandotte, Mich.....
2	211689	LDQP	St. s.	Charles P. Greenough.....	296	145	128.5	27.4	15.3	1913	Rockland, Me.....
3	120898		St. s.	Charles P. Stricker.....	22	15	56.8	13.5	6.2	1892	Batho, N. Y.....
4	220131	MBFL	St. s.	¹ CHARLES R. MCCORMICK. □+⊕	6, 094	3, 816	401.4	53.2	31.0	1920	Vancouver, Wash.....
5	219432		St. w.	² Charles R. Wilson.....	146	146	128.0	22.6	4.0	1919	Paducah, Ky.....
6	202889		St. s.	CHARLES S. HEBARD..... +	6, 291	4, 854	501.0	54.0	30.0	1906	Cleveland, Ohio.....
7	201283		St. s.	Charles T. Gallagher.....	90	52	85.4	21.8	9.8	1904	South Portland, Me.....
8	222620		St. p.	Charles W. Galloway.....	587	370	140.8	34.1	12.8	1922	Wilmington, Del.....
9	215691		St. p.	Charles Henry Stone.....	27	21	64.8	19.0	3.2	1917	Point Pleasant, W. Va.....
10	126201		St. s.	Charley Ferris.....	54	27	69.8	17.0	8.8	1884	Oswego, N. Y.....
11	200047		St. s.	Charlie.....	10	5	43.0	11.6	5.0	1903	St. George, Mo.....
12	22380		St. s.	³ Charlie O. Smith.....	63	43	74.0	17.0	8.3	1863	Cleveland, Ohio.....
13	126010		St. s.	⁴ Charleston.....	141	106	92.9	17.7	0.2	1890	Buffalo, N. Y.....
14	127461		St. w.	Charlotte.....	171	171	160.0	31.0	4.0	1900	Brownsville, Pa.....
15	209020		St. s.	Charlotte.....	41	28	62.0	17.6	6.6	1912	Erie, Pa.....
16	85171		St. p.	⁵ Charlotte-Essex.....	207	105	95.0	24.6	0.0	1869	Athens, N. Y.....
17	212853	LDQB	St. s.	⁶ CHARLTON HALL..... ⊕	4, 853	3, 012	400.0	50.0	27.2	1907	Port Glasgow, Scotland.
18	126487		St. p.	CHATEAUGAY.....	405	255	196.0	29.7	0.4	1888	Shelburne, Vt.....
19	96148		St. s.	⁷ CHATHAM.....	1, 266	833	219.2	40.2	16.7	1891	Newburgh, N. Y.....
20	225471	MGBN	St. s.	CHATHAM..... □+⊕	5, 649	3, 456	350.7	52.2	16.0	1926	Newport News, Va.....
21	207695		St. s.	CHATTANOOGA.....	47	32	61.0	16.0	8.0	1910	Lorain, Ohio.....
22	221643	MDFN	St. s.	CHATTANOOGA CITY..... □+⊕	5, 680	3, 450	424.2	56.2	26.5	1921	Chickasaw, Ala.....
23	211290	LDBG	St. s.	⁸ CHAUNCEY M. DEFEW..... □	652	282	185.1	35.0	13.5	1913	Bath, Me.....
24	76922		St. s.	⁹ CHAUTAUQUA.....	1, 372	932	200.6	45.8	15.9	1891	Philadelphia, Pa.....
25	216589	LMFD	St. s.	CHEBAULP..... +	4, 839	3, 588	350.6	53.1	27.0	1913	Tacoma, Wash.....
26	127693	KSBL	St. s.	CHEERTOWAGA.....	331	106	120.3	24.7	15.3	1902	Port Richmond, N. Y.....
27	127527	KQSP	St. s.	Chehalls..... □	663	421	183.3	37.5	14.8	1901	Fairhaven, Calif.....
28	126929		St. s.	Chelsea.....	333	184	140.4	31.2	10.8	1892	Wilmington, Del.....
29	223222		St. s.	CHELSEA.....	1, 028	694	180.5	36.1	14.7	1923	do.....
30	127346		St. s.	CHELTENHAM.....	113	77	84.3	19.0	0.2	1899	Philadelphia, Pa.....
31	219022	LTFG	St. s.	CHEPADOA..... □+	6, 035	4, 475	402.4	53.1	32.0	1919	Seattle, Wash.....
32	125638		St. s.	¹⁰ Cherokee.....	40	20	68.0	16.2	7.0	1877	Baltimore, Md.....
33	210246		St. w.	Cherokee..... □	741	609	179.2	40.2	7.0	1912	Oakland, Calif.....
34	223064		St. w.	Cherokee.....	52	52	105.6	20.0	3.0	1923	Knoxville, Tenn.....
35	224642	MFSB	St. s.	CHEROKEE..... □+⊕	5, 896	3, 514	387.5	54.3	20.0	1925	Newport News, Va.....
36	3704		St. p.	¹¹ CHESAPEAKE.....	1, 021	765	192.0	36.0	14.6	1897	Wilmington, Del.....
37	127757		St. s.	Chesapeake.....	145	83	125.0	19.6	8.5	1903	Baltimore, Md.....
38	201320		St. w.	Chesapeake.....	216	216	113.2	35.6	5.1	1904	Point Pleasant, W. Va.....
39	223239		St. s.	¹² Chesapeake.....	99	52	80.9	21.0	9.4	1919	Sharptown, Md.....
40	212448		St. p.	Cheslymo.....	50	32	54.3	26.6	3.5	1914	New London, Conn.....
41	127620		St. s.	CHESTER.....	290	194	140.5	27.0	9.7	1902	Chester, Pa.....
42	204938		St. s.	CHESTER.....	263	179	100.2	30.4	11.4	1908	Port Richmond, N. Y.....
43	220397	MBDQ	St. s.	CHESTER KIWANIS..... □+⊕	5, 502	3, 393	400.7	54.2	30.4	1920	Chester, Pa.....
44	227802	MGWF	St. s.	¹³ CHESTER O. SWAIN.....	8, 145	5, 101	462.4	60.2	29.2	1921	Vancouver, Wash.....
45	127379		St. s.	CHESTER W. CHAPIN..... ⊕	2, 868	1, 822	312.0	64.0	10.9	1899	Sparrows Point, Md.....
46	210407	LVDK	St. s.	CHESTER VALLEY..... □+⊕	5, 078	3, 110	300.0	64.2	27.8	1919	Hog Island, Pa.....
47	217623	LQBR	St. s.	CHETOPA..... □+⊕	3, 252	1, 989	324.0	46.2	25.0	1918	Nowark, N. J.....
48	126309		St. s.	Chicago.....	88	44	82.7	19.0	9.2	1885	Camden, N. J.....
49	127609		St. s.	CHICAGO.....	766	521	193.3	46.0	15.3	1901	Port Richmond, N. Y.....
50	127590		St. s.	CHICAGO.....	3, 195	2, 540	324.2	44.0	14.0	1901	Buffalo, N. Y.....
51	204943		St. s.	CHICAGO..... □	410	129	139.0	24.6	15.0	1908	Seattle, Wash.....
52	211513		St. s.	¹⁴ CHICAGO.....	140	95	83.0	23.4	12.9	1913	Manitowoc, Wis.....
53	216587	LMFB	St. s.	¹⁵ CHICAGO..... +	1, 998	1, 171	251.0	43.6	18.1	1918	Duluth, Minn.....
54	3908		St. s.	¹⁶ CHICAGO HARBOR No. 4.....	58	39	63.3	17.3	9.0	1903	Ferrysburg, Mich.....
55	219116	LTPP	St. s.	CHICKASAW..... □+⊕	4, 948	3, 023	390.0	54.2	27.6	1919	Hog Island, Pa.....
56	219875	LWHC	St. s.	CHICKASAW CITY..... □⊕	6, 196	3, 849	395.5	55.0	31.4	1920	Chickasaw, Ala.....
57	219208	LTPQ	St. s.	CHICOMCO..... □+	6, 032	4, 457	402.4	53.1	32.0	1919	Seattle, Wash.....
58	206433		St. s.	¹⁷ CHICORA.....	297	171	124.5	33.0	8.0	1909	Buffalo, N. Y.....
59	126961	KLRF	St. s.	Chief.....	230	122	112.5	25.0	11.2	1893	Wilmington, Del.....
60	207657		St. s.	Chief.....	34	19	59.0	10.6	6.4	1910	Fairhaven, Calif.....
61	209235		St. s.	CHIEF WAWATAM.....	2, 990	1, 793	338.8	62.0	20.7	1911	Toledo, Ohio.....
62	217676	LQFII	St. s.	¹⁸ CHILBAR..... □+⊕	5, 030	3, 690	391.8	51.3	28.8	1919	Wilmington, Del.....

¹ Formerly st. s. Apus.

² Formerly st. s. Van.

³ Formerly st. s. S. S. Rumago.

⁴ Formerly st. s. Carrie Stewart.

⁵ Formerly st. p. George H. Power.

⁶ Formerly British st. s. Charlton Hall.

⁷ Formerly st. s. Hamburg.

⁸ Formerly st. s. Rangeley.

⁹ Formerly st. s. John G. McCullough.

¹⁰ Formerly st. s. Camilla.

¹¹ Formerly st. p. Buffalo.

Line No.	Service	Crew	Indicated horse-power	Name of owner	Home port	Address of owner
1	Frt.	32	1,650	Jenkins Steamship Co. (Ohio).....	Cleveland, Ohio.....	Union Trust Building.
2	Tow.	14	900	Mystic Steamship Co. (Mass.) (trustee).....	Boston, Mass.....	250 Stuart Street.
3	Fsh.	3	60	Betz & Lockhart Fish Co. (Mich.).....	Port Huron, Mich.....	Au Sable, Mich.
4	Frt.	35	2,500	Chas. R. McCormick Lumber Co. (Del.).....	San Francisco, Calif.....	216 Market Street.
5	Tow.	0	400	Ohio River Dredging Co. (Ky.).....	Louisville, Ky.....	Wurtland, Ky.
6	Frt.	31	3,000	Wilson Transit Co. (Ohio).....	Cleveland, Ohio.....	Rockefeller Building.
7	Tow.	6	345	Doane Towboat Co. (Mass.).....	Boston, Mass.....	74 Long Wharf.
8	Fer.	0	350	Staten Island Ry. Co. (N. Y.).....	New York, N. Y.....	25 Broadway.
9	Fer.	1	35	C. C. Stone.....	Pittsburgh, Pa.....	Point Pleasant, W. Va.
10	Tow.	7	280	Barnett & Record Co. (Minn.).....	Duluth, Minn.....	418 Lyceum Building.
11	Frt.	1	60	Frank F. Reed.....	Portland, Me.....	187 Middle Street.
12	Tow.	4	250	Lockhart Towing & Transportation Co. (Mich.).....	Detroit, Mich.....	236 West Grand Boulevard.
13	Frt.	5	100	Catherine Jeanette Thurston.....	New York, N. Y.....	11 Moore Street.
14	Tow.	14	300	Rodgers Sand Co. (Pa.).....	Pittsburgh, Pa.....	Wood and Water Streets.
15	Tow.	4	110	Bayfield Fish Co. (Wis.).....	Duluth, Minn.....	Bayfield, Wis.
16	Fer.	3	208	L. & A. Ferry (N. Y.).....	Ogdensburg, N. Y.....	209 Ford Street.
17	Frt.	40	2,000	United States Steel Products Co. (N. J.).....	New York, N. Y.....	30 Church Street.
18	Pas.	25	850	Champlain Transportation Co.....	Burlington, Vt.....	181 Battery Street.
19	Fer.	7	750	Hoboken Ferry Co. (N. J.).....	New York, N. Y.....	90 West Street.
20	Pas.	100	2,700	Merchants & Miners Transportation Co. (Md.).....	Baltimore, Md.....	112 South Gay Street.
21	Fsh.	5	55	Booth Fisheries Co. (Del.).....	Chicago, Ill.....	205 North Michigan Avenue.
22	Frt.	49	\$3,500	United States Steel Products Co. (N. J.).....	New York, N. Y.....	30 Church Street.
23	Pas.	30	1,200	Hudson River Day Line (N. Y.).....	do.....	Foot Desbrosses Street.
24	Fer.	6	800	Erle R. R. Co. (N. Y.).....	do.....	50 Church Street.
25	Frt.	48	2,500	United States Shipping Board.....	Tacoma, Wash.....	
26	Frt.	12	350	Bee Line Transportation Co. (Del.).....	Perth Amboy, N. J.....	Box 282.
27	Frt.	25	675	Robert C. Sudden.....	San Francisco, Calif.....	Third and Mariposa Streets.
28	Pas.	18	675	Stamford-Oyster Bay Ferries Corporation (N. Y.).....	New York, N. Y.....	60 Broadway.
29	Fer.	8	1,100	Reading Co. (Pa.).....	Philadelphia, Pa.....	Reading Terminal.
30	Tow.	5	200	Reading Co. (Pa.).....	do.....	Reading Terminal.
31	Frt.	44	\$2,800	United States Shipping Board.....	Seattle, Wash.....	841 Railroad Avenue South.
32	Tow.	4	150	William E. Bernard.....	Philadelphia, Pa.....	Pier 75, North Wharves.
33	Frt.	12	400	Central Pacific R. R. Co. (Utah).....	San Francisco, Calif.....	65 Market Street.
34	Tow.	4	75	Cherokee Sand & Gravel Co.....	Chattanooga, Tenn.....	Knoxville, Tenn.
35	Pas.	110	\$4,200	Cherokee-Seminole Steamship Corporation (Mo.).....	New York, N. Y.....	Pier 36, N. R.
37	Fer.	9	800	Chesapeake Ferry Co. (Va.).....	Norfolk, Va.....	706 Front Street.
38	Fsh.	8	250	Seaboard Oil & Guano Co. (Va.).....	Reedville, Va.....	Mila, Va.
38	Fer.	4	150	Manchester Ferry Co (Ohio).....	Cincinnati, Ohio.....	Manchester, Ohio.
39	Tow.	10	350	Rapid Coaling-Chesapeake Lighterage Co. (Md.).....	Baltimore, Md.....	906 Keyser Building.
40	Frt.	3	50	State of Connecticut.....	Hartford, Conn.....	Capitol Building.
41	Pas.	9	600	Stamford-Oyster Bay Ferries Corporation (Conn.).....	Bridgeport, Conn.....	Sound Beach, Conn.
42	Frt.	5	350	Delaware, Lackawanna & Western R. R. Co. (Pa.).....	New York, N. Y.....	90 West Street.
43	Frt.	46	\$3,000	United States Shipping Board.....	Philadelphia, Pa.....	Bourse Building.
44	Tnk.	28	2,800	Standard Shipping Co. (Del.).....	Wilmington, Del.....	26 Broadway, New York, N. Y.
45	Frt.	82	4,200	New England Steamship Co. (Conn.).....	New London, Conn.....	State Street.
46	Frt.	38	\$2,500	United States Shipping Board.....	Philadelphia, Pa.....	Bourse Building.
47	Frt.	27	\$1,500	Charles Nelson Co. (Calif.).....	San Francisco, Calif.....	230 California Street.
48	Tow.	7	318	Baker-Whitely Coal Co. (W. Va.).....	Baltimore, Md.....	308 Keyser Building.
49	Fer.	7	700	Pennsylvania R. R. Co. (Pa.).....	New York, N. Y.....	Jersey City, N. J.
50	Frt.	31	1,612	Great Lakes Transit Corporation (N. Y.).....	Buffalo, N. Y.....	223 Erie Street.
51	Fsh.	50	600	Booth Fisheries Co. (Del.).....	Seattle, Wash.....	Pier 11B, foot Wall Street.
52	Tow.	7	500	Erle Land & Improvement Co. (N. J.).....	New York, N. Y.....	50 Church Street.
53	Frt.	27	1,250	Central Dredging Co. (Ohio).....	Cleveland, Ohio.....	Union Trust Building.
54	Pas.	5	100	City of Chicago (Ill.).....	Chicago, Ill.....	City Hall.
55	Frt.	31	\$2,500	United States Shipping Board.....	Philadelphia, Pa.....	Bourse Building.
56	Frt.	33	\$2,800	United States Steel Products Co. (N. J.).....	New York, N. Y.....	30 Church Street.
57	Frt.	48	\$2,800	United States Shipping Board.....	Seattle, Wash.....	841 Railroad Avenue South.
58	Pas.	8	200	New York-Ontario Ferries (N. Y.).....	Buffalo, N. Y.....	1529 Marine Trust Building.
59	Tow.	16	600	Magnolia Petroleum Co. (Tex.).....	Port Arthur, Tex.....	Beaumont, Tex.
60	Tow.	2	250	Henry C. Peterson (Calif.).....	San Francisco, Calif.....	Pier 16.
61	Fer.	35	4,500	Mackinae Transportation Co. (Mich.).....	Grand Haven, Mich.....	St. Ignace, Mich.
62	Tnk.	35	2,700	Chile Steamship Co. (N. Y.).....	New York, N. Y.....	25 Broadway.

¹² Formerly U. S. S. N. Y. 58.
¹³ Formerly U. S. Coast Guard Chenango.
¹⁴ Formerly British st. s. Albertolite.
¹⁵ Formerly st. s. Frederik U. Robbins.
¹⁶ Formerly st. s. Wauwatosa.
¹⁷ Formerly st. s. C. S. Goldsborough.

¹⁸ Formerly st. s. Lake Markham.
¹⁹ Formerly st. s. Bonita.
²⁰ Formerly st. s. Favorite.
²¹ Formerly st. s. Cabrille.

Line No.	Official No.	Signal letters	Rig	Name of vessel	Tonnage		Dimensions			When built	Where built
					Gross	Net	Length	Breadth	Depth		
1	226870		St. s.	1 CHILCOP. □ ⊙	5,391	3,368	411.5	54.1	27.5	1920	Vancover, British Columbia.
2	127522	KRGT	St. s.	Chilkat. ⊙	172	98	115.5	24.0	10.5	1901	San Francisco, Calif.
3	225785		St. s.	Chillicothe. ⊙	92	62	81.4	20.0	9.0	1919	Brooklyn, N. Y.
4	219919	LWJF	St. s.	1 CHILOH. □ ⊕ ⊕	5,107	3,541	391.8	51.3	28.8	1920	Wilmington, Del.
5	223031	MFDQ	St. s.	CHILORE. □ ⊕ ⊕	13,154	8,393	540.6	72.2	40.5	1922	Alameda, Calif.
6	220732	MBRQ	St. s.	3 CHILSCO. □ ⊕ ⊕	5,104	3,120	391.9	51.2	30.0	1920	Savannah, Ga.
7	220680	MBQQ	St. s.	4 CHINA ARROW. □ ⊕ ⊕	8,403	5,228	468.3	62.7	32.0	1920	Quincy, Mass.
8	212892	LFCX	St. s.	4 CHINCA. □ ⊕ ⊕	6,348	3,983	403.0	52.3	26.8	1912	Sunderland, England.
9	218149	LRHJ	St. s.	CHICHUNG. □ ⊕	6,163	4,630	402.6	53.0	32.0	1919	Oakland, Calif.
10	208343		St. w.	Chipota. □	50	50	93.6	21.6	3.7	1911	Apalachicola, Fla.
11	127410	KVRW	St. s.	CHIPPEWA. □	776	504	200.0	50.1	17.1	1900	Toledo, Ohio.
12	201920	KTSQ	St. s.	CHIPPEWA. ⊕	2,696	2,155	275.9	40.1	19.5	1905	Philadelphia, Pa.
13	206219		St. p.	3 Chippewa. □	452	285	198.0	28.0	10.0	1881	Buffalo, N. Y.
14	220783	MBTL	St. s.	CHIPPEWA. □ ⊕ ⊕	2,309	1,440	251.0	43.6	22.2	1920	Wyandotte, Mich.
15	204955	KWMR	St. s.	6 CHIRKOF. □	6,566	3,474	412.8	53.1	23.2	1908	Newport News, Va.
16	215580	LHTP	St. s.	CHOCTAW. ⊕	2,056	1,277	249.6	43.6	18.2	1917	Chicago, Ill.
17	224795		St. w.	CHRIS GREENE. □	482	396	189.2	42.0	6.2	1925	Charleston, W. Va.
18	81265		St. s.	7 Christine. □	33	16	59.7	15.8	7.1	1890	Athens, N. Y.
19	126952		St. s.	CHRISTOPHER COLUMBUS. ⊙	1,511	945	362.0	42.0	24.0	1893	Superior, Wis.
20	227520	MGTH	St. s.	8 CHRISTY PAYNE. □ ⊕	8,155	5,082	463.3	60.2	29.1	1921	Vancouver, Wash.
21	126893		St. s.	CINCINNATI. □	727	494	193.2	46.5	15.4	1891	Elizabeth, N. J.
22	207651		St. s.	CINCINNATI. □	47	32	61.0	16.0	8.0	1910	Lorain, Ohio.
23	224580		St. p.	CINCINNATI. □	1,056	866	285.0	45.6	7.3	1924	Midland, Pa.
24	219268	LTSP	St. s.	CINCINUS. □ ⊕	5,567	3,428	410.0	51.2	27.6	1919	Portland, Ore.
25	126787		St. s.	CISCOE. □	15	8	44.7	12.8	4.7	1891	Cleveland, Ohio.
26	216233	LKPV	St. s.	9 CITIES SERVICE EMPIRE. □ ⊕ ⊕	8,103	5,020	464.7	60.2	26.3	1918	Bethlehem Point, Md.
27	214190	LGCQ	St. s.	10 CITIES SERVICE FUEL. □ ⊕ ⊕	5,343	3,296	389.0	51.7	23.3	1916	Quincy, Mass.
28	216788	LMPF	St. s.	10 CITIES SERVICE KOOLMOTOR. ⊕	6,762	4,189	435.0	56.0	32.0	1918	Alameda, Calif.
29	220908	MCFH	St. s.	10 CITIES SERVICE PETROL. □ ⊕ ⊕	7,805	4,872	468.3	62.7	32.0	1920	Sparrows Point, Md.
30	216008	LMFQ	St. s.	10 CITIES SERVICE TOLEDO. □	7,929	5,866	465.2	60.0	26.4	1918	Wilmington, Del.
31	208124		St. p.	City Ice Boat No. 2. □	471	296	185.7	30.3	12.5	1868	Philadelphia, Pa.
32	91807		St. s.	10 City Point. □	141	96	78.7	24.2	7.1	1886	Stratford, Conn.
33	219571	LVNF	St. s.	CITY OF ALMA. □ ⊕ ⊕	5,530	3,401	400.7	51.2	30.4	1920	Harriman, Pa.
34	219259	LTSD	St. s.	CITY OF ALTON. □ ⊕ ⊕	5,590	3,453	390.0	51.2	27.8	1919	Hog Island, Pa.
35	203193		St. s.	15 City of Angeles. □	442	347	124.7	34.7	16.2	1906	Terminal Island, Calif.
36	130718		St. w.	16 City of Ashland. □	84	84	103.0	26.8	4.5	1896	Marietta, Ohio.
37	201103	KTFN	St. s.	CITY OF ATLANTA. □ ⊕ ⊕	5,433	4,111	377.5	49.0	15.8	1904	Chester, Pa.
38	203972	KWBD	St. s.	17 CITY OF ATLANTA. ⊕	1,971	1,161	269.0	46.0	14.8	1907	Camden, N. J.
39	208378	LBTG	St. s.	CITY OF BALTIMORE. ⊕	2,379	1,617	297.5	46.5	16.2	1911	Sparrows Point, Md.
40	127029		St. p.	City of Bangor. ⊙	1,661	1,113	277.0	38.0	14.2	1894	Boston, Mass.
41	214602		St. w.	CITY OF BATON ROUGE. □	169	169	115.2	28.0	7.2	1916	Jeffersonville, Ind.
42	214056		St. s.	15 City of Bellingham. □	379	149	140.0	25.6	7.3	1916	Portland, Ore.
43	200919		St. p.	CITY OF BENTON HARBOR. □ ⊕ ⊕	1,286	811	251.8	36.5	14.4	1901	Toledo, Ohio.
44	219539	LVMB	St. s.	CITY OF BERKELEY. □ ⊕ ⊕	6,039	3,746	402.5	52.0	32.0	1920	Oakland, Calif.
45	223293	MFHC	St. s.	CITY OF BIRMINGHAM. ⊕ ⊕	5,861	4,343	381.8	52.1	14.9	1923	Newport News, Va.
46	200689		St. s.	City of Bluffton. □	48	30	70.3	17.3	4.9	1901	Pritchardville, S. C.
47	93135		St. s.	10 City of Bremerton. □	510	346	167.4	48.0	13.7	1901	Everett, Wash.
48	126386		St. p.	City of Brackton. □	2,771	1,911	371.2	43.4	18.1	1886	Chelsea, Mass.
49	127132		St. p.	CITY OF BUFFALO. ⊕ ⊕	2,940	1,664	310.3	43.7	17.0	1890	Wyandotte, Mich.
50	214603		St. w.	City of Burnside. □	161	161	140.5	21.1	4.4	1916	Burnside, Ky.
51	222511		St. p.	20 City of Cairo. □	425	329	161.3	31.5	5.0	1900	Jeffersonville, Ind.
52	214055		St. s.	CITY OF CAMDEN. □	730	414	192.9	32.0	10.6	1916	Wilmington, Del.
53	126344		St. s.	City of Carrabelle. □	12	6	41.2	12.7	4.8	1892	Carrabelle, Fla.
54	223221	MFDQ	St. s.	CITY OF CHATTANOOGA. ⊕ ⊕	5,801	4,343	381.8	52.1	14.9	1923	Newport News, Va.
55	126193		St. s.	City of Chester. □	418	164	191.8	44.4	9.2	1888	Wilmington, Del.
56	204080		St. p.	31 CITY OF CLEVELAND, III. ⊕	4,568	2,403	390.0	51.2	22.3	1907	Wyandotte, Mich.
57	222110		St. s.	City of Clinton. □	57	39	57.8	22.8	8.2	1922	Clinton, Wash.
58	200840	KTBS	St. s.	CITY OF COLUMBUS. ⊕ ⊕	5,433	4,111	377.5	49.0	15.8	1901	Chester, Pa.
59	219277	LTVC	St. s.	20 CITY OF DALLAS. □ ⊕ ⊕	2,559	1,586	251.0	43.6	25.8	1919	Toledo, Ohio.
60	204851		St. w.	20 City of Dardanello. □	59	59	94.5	20.7	4.4	1907	Catlettsburg, Ky.

1 Formerly British st. s. Chilcop.
 2 Formerly st. s. Kehuku.
 3 Formerly st. s. Lilmaa.
 4 Formerly British st. s. Chinchu.
 5 Formerly U. S. R. C. st. p. Wm. P. Fessenden.
 6 Formerly st. s. Lurline.
 7 Formerly st. s. Wm. H. Walker.

8 Formerly (a) British st. s. Christy Payne.
 (b) Canadian st. s. Calgorlito.
 9 Formerly st. s. Ampetco.
 10 Formerly st. s. Suerosa.
 11 Formerly st. s. (a) W. S. Rheem.
 (b) Shreveport.
 12 Formerly st. s. Agwisea.

Line No.	Service	Crew	Indicated horse-power	Name of owner	Home port	Address of owner
1	Frt.	32	3,000	Chile Steamship Co. (N. Y.)	New York, N. Y.	25 Broadway.
2	Frt.	22	250	Alaska Packers Association (Calif.)	San Francisco, Calif.	111 California Street.
3	Tow.	4	300	Fred C. Lapham	Sault Ste. Marie, Mich.	433 Cedar Street.
4	Tnk.	38	2,600	Chile Steamship Co. (N. Y.)	New York, N. Y.	25 Broadway.
5	Frt.	44	4,000	Ore S. S. Corporation (Del.)	do.	Do.
6	Tnk.	43	2,800	Chile Steamship Co. (N. Y.)	do.	Do.
7	Tnk.	48	3,200	Standard Transportation Co. (Del.)	do.	Do.
8	Frt.	37	2,500	American South African Line (N. Y.)	do.	39 Cortlandt Street.
9	Frt.	39	2,800	United States Shipping Board	San Francisco, Calif.	369 Pine Street.
10	Pas.	7	100	Tri-State Navigation Co. (Ga.)	Apalachicola, Fla.	Columbus, Ga.
11	Fer.	25	1,050	Puget Sound Navigation Co. (Nev.)	Seattle, Wash.	32 Colman Dock.
12	Frt.	29	1,200	Clyde Steamship Co. (Me.)	New York, N. Y.	Pier 36, North River.
13	Pas.	35	800	Sandusky & Islands Steamboat Co. (Ohio)	Sandusky, Ohio	Foot Columbus Avenue.
14	Frt.	23	1,200	Pioneer Steamship Co. (Ohio)	Cleveland, Ohio	Cleveland Heights.
15	Fsh.	45	3,500	Alaska Packers Association (Calif.)	San Francisco, Calif.	111 California Street.
16	Frt.	30	1,300	New York & Porto Rico S. S. Co. (Me.)	do.	25 Broadway.
17	Pas.	20	500	Cincinnati Pomeroy & Charleston Packet Co. (Ohio)	Cincinnati, Ohio	Foot Sycamore Street.
18	Tow.	4	80	Elizabeth Co. (Del.)	Newark, N. J.	Elizabeth, N. J.
19	Pas.	25	2,800	Goodrich Transit Co. (Del.)	Duluth, Minn.	228 Lake Avenue, South.
20	Tnk.	35	2,800	Standard Shipping Co. (Del.)	Wilmington, Del.	7 West Tenth Street.
21	Fer.	10	650	Pennsylvania R. R. Co. (Pa.)	New York, N. Y.	Jersey City, N. J.
22	Fsh.	5	55	Booth Fisheries Co. (Del.)	Chicago, Ill.	205 North Michigan Avenue
23	Pas.	29	1,400	Louisville & Cincinnati Packet Co. (Ky.)	Cincinnati, Ohio	Foot Main Street.
24	Frt.	44	2,800	Planet Steamship Corporation (Me.)	New York, N. Y.	39 Cortlandt Street.
25	Tow.	3	57	Max F. Piepkorn	Port Huron, Mich.	Alpena, Mich.
26	Tnk.	36	2,800	Cities Service Transportation Co. (Del.)	New York, N. Y.	60 Wall Street.
27	Tnk.	34	2,200	do.	do.	Do.
28	Tnk.	38	2,600	do.	do.	Do.
29	Tnk.	40	3,200	do.	do.	Do.
30	Tnk.	47	2,800	do.	do.	Do.
31	Frt.	20	1,800	City of Philadelphia	Philadelphia, Pa.	City Hall.
32	Frt.	7	90	Long Island Oyster Farms (N. Y.)	New York, N. Y.	Northport, N. Y.
33	Frt.	39	3,500	United States Shipping Board	Philadelphia, Pa.	Bourse Building.
34	Frt.	43	2,500	do.	do.	Do.
35	Frt.	9	500	Puget Sound Navigation Co. (Nev.)	Seattle, Wash.	32 Colman Dock.
36	Fer.	3	142	Ashland & Ironton Transfer and Ferry Co. (Ky.)	Louisville, Ky.	Ashland, Ky.
37	Fer.	54	5,000	Ocean Steamship Co. of Savannah (Ga.)	Savannah, Ga.	Ocean Steamship Terminal.
38	Frt.	46	3,000	Chesapeake S. S. Co. (Md.)	Baltimore, Md.	Light and Leo Streets.
39	Frt.	53	2,750	do.	do.	Do.
40	Pas.	99	1,000	Eastern Steamship Lines (Me.)	Portsmouth, N. H.	India Wharf, Boston, Mass.
41	Frt.	5	325	Baton Rouge Transportation Co. (La.)	Baton Rouge, La.	Box 516.
42	Pas.	10	1,200	Puget Sound Navigation Co. (Nev.)	Seattle, Wash.	Colman Dock.
43	Fer.	72	3,000	Goodrich Transit Co. (Del.)	Duluth, Minn.	228 Lake Avenue, South.
44	Pas.	44	2,800	United States Shipping Board	San Francisco, Calif.	369 Pine Street.
45	Frt.	98	2,700	Ocean Steamship Co. of Savannah (Ga.)	Savannah, Ga.	Ocean Steamship Terminal.
46	Pas.	5	100	Seaboard Air Line Ry. Co.	do.	31 Lincoln Street.
47	Pas.	21	1,200	Puget Sound Navigation Co. (Nev.)	Seattle, Wash.	32 Colman Dock.
48	Pas.	33	2,250	New England Steamship Co. (Conn.)	Fall River, Mass.	Pier 3.
49	Frt.	95	5,500	Cleveland & Buffalo Transit Co. (Del.)	Wilmington, Del.	7 West Tenth Street.
50	Pas.	14	200	Cumberland Transportation Co. (Ky.)	Louisville, Ky.	Burnside, Ky.
51	Pas.	30	360	New City of Cairo Excursion Co. (Mo.)	St. Louis, Mo.	Arcade Building.
52	Pas.	24	1,450	Wilson Line (Del.)	Wilmington, Del.	Foot Fourth Street.
53	Pas.	6	60	Mrs. Clementine Maddox	Apalachicola, Fla.	General delivery.
54	Tow.	92	2,700	Ocean Steamship Co. of Savannah (Ga.)	Savannah, Ga.	Ocean Steamship Terminal.
55	Pas.	23	950	Wilson Line (Del.)	Wilmington, Del.	Foot Fourth Street.
56	Pas.	146	6,000	Detroit & Cleveland Navigation Co. (Mich.)	Detroit, Mich.	Foot Wayne Street.
57	Pas.	2	100	Willis W. Nearhoff	Seattle, Wash.	Clinton, Wash.
58	Pas.	78	5,000	Ocean Steamship Co. of Savannah (Ga.)	Savannah, Ga.	Ocean Steamship Terminal.
59	Frt.	27	1,500	Southern Steamship Co. (Del.)	Philadelphia, Pa.	321 Commercial Trust Building.
60	Frt.	13	125	W. M. List (Mo.)	Kansas City, Mo.	Kansas City, Mo.

¹¹ Formerly st. s. J. A. Bostwick.

¹² Formerly st. s. Mikado.

¹³ Formerly st. s. City of Long Beach.

¹⁴ Formerly st. w. Nina Paden.

¹⁵ Formerly st. s. Columbia.

¹⁶ Formerly st. s. Kitsap II.

¹⁷ Formerly st. s. ^a Majestic.

¹⁸ Formerly st. s. ^b Whatcom.

²⁰ Formerly ^a U. S. E. O. st. p. Col. A. MacKenzie.

²¹ Formerly ^b U. S. E. O. st. p. David Tipton.

²² Formerly ^c st. p. Ursie Boyce.

²³ Formerly st. p. City of Cleveland.

²⁴ Formerly st. s. Lake Fillion.

²⁵ Formerly st. w. City of Dardanelle.

Line No.	Official No.	Signal letters	Rig	Name of vessel	Tonnage		Dimensions			When built	Where built
					Gross	Net	Length	Breadth	Depth		
1	209571		St. p.	CITY OF DETROIT III. $\oplus \otimes$	0,001	3,328	455.8	55.5	22.5	1912	Wyandotte, Mich.
2	127242		St. p.	CITY OF ERIE $\oplus \otimes$	2,498	1,280	316.0	44.0	18.0	1898	do.
3	218682	LSQQ	St. s.	CITY OF FAIRHURY $\square \oplus \otimes$	5,053	3,094	390.0	54.2	27.6	1919	Hog Island, Pa.
4	210614	LVPW	St. s.	CITY OF FLINT $\square \oplus \otimes$	4,963	3,033	390.0	54.2	27.8	1920	do.
5	81406		St. s.	CITY OF FORT MYERS $\square \oplus$	320	160	155.6	35.0	9.0	1892	Wyandotte, Mich.
6	219248	LTRN	St. s.	CITY OF FORT WORTH $\square \oplus$	2,606	1,612	251.0	43.0	26.2	1919	Duluth, Minn.
7	220347	MBCK	St. s.	CITY OF FORT WORTH $\square \oplus$	6,501	4,016	395.3	55.1	31.4	1920	Wilmington, N. C.
8	210665		St. s.	CITY OF GRAND RAPIDS $\oplus \otimes$	3,061	1,572	291.0	48.0	27.0	1912	Cleveland, Ohio.
9	126988		St. p.	CITY OF HOLLAND $\oplus \otimes$	1,749	1,277	260.0	69.2	13.4	1893	Wyandotte, Mich.
10	216018	LJMR	St. s.	CITY OF HONOLULU $\square \oplus \otimes$	10,680	6,308	523.5	60.1	18.9	1900	Stettin, Germany.
11	219228	LTQK	St. s.	CITY OF HOUSTON $\square \oplus \otimes$	2,609	1,610	251.0	43.0	26.2	1919	Duluth, Minn.
12	130368		St. w.	City of Huntington	76	75	115.0	25.0	3.5	1887	Madison, Ind.
13	126081		St. s.	City of Jacksonville	459	395	160.5	32.5	6.6	1882	Wilmington, Del.
14	219745	LWVQ	St. s.	CITY OF JOLIET $\square \oplus \otimes$	6,167	3,804	395.3	55.1	31.4	1920	Wilmington, N. C.
15	225901		St. s.	CITY OF KEANSBURG $\square \oplus$	1,037	551	231.0	43.0	12.0	1926	Newburgh, N. Y.
16	215453	LHQF	St. s.	CITY OF LOS ANGELES $\square \oplus \otimes$	12,642	6,992	560.4	62.3	19.9	1899	Danzig, Germany.
17	127035	KLWV	St. s.	CITY OF LOWELL $\oplus \otimes$	2,975	1,877	322.3	49.7	17.7	1894	Bath, Me.
18	220755		St. s.	City of Manette	14	0	45.0	10.6	3.2	1904	Seattle, Wash.
19	126614		St. s.	City of Marquette	341	295	114.2	25.3	9.1	1890	Manitowoc, Wis.
20	215138		St. p.	City of Martinez	319	516	150.8	35.6	12.9	1917	Pittsburg, Calif.
21	207302	LBKQ	St. s.	CITY OF MONTGOMERY $\oplus \otimes$	5,425	4,025	371.6	49.7	15.4	1910	Newport News, Va.
22	226075		St. s.	City of Mukilteo $\square \oplus$	150	102	104.3	34.0	8.0	1927	Seattle, Wash.
23	126338		St. w.	City of Nauvoo	56	50	89.0	21.0	3.6	1885	Rock Island, Ill.
24	221388		St. s.	CITY OF NEW BERN $\square \oplus$	294	164	146.3	20.2	10.0	1920	New Bern, N. C.
25	125736		St. p.	City of Newburgh	418	301	133.0	29.5	10.8	1879	Newburgh, N. Y.
26	227902	MISH	St. s.	City of New York	502	238	147.9	31.1	17.1	1885	Arendal, Norway.
27	75980		St. p.	CITY OF NORFOLK	412	308	144.0	32.4	9.5	1878	Wilmington, Del.
28	208414	LBTM	St. s.	CITY OF NORFOLK \oplus	2,379	1,617	297.5	46.5	16.2	1911	Sparrows Point, Md.
29	219515	LVKG	St. s.	CITY OF OMAHA $\square \oplus \otimes$	6,527	4,049	393.7	55.1	31.4	1920	Wilmington, N. C.
30	125488		St. s.	City of Pekin	95	67	99.2	17.4	6.9	1875	Chicago, Ill.
31	207201		St. s.	CITY OF PHILADELPHIA $\square \oplus$	749	435	192.9	32.0	11.8	1910	Wilmington, Del.
32	219256	LTRW	St. s.	CITY OF PHILADELPHIA $\square \oplus \otimes$	2,674	1,663	253.4	43.7	26.2	1919	Ashtabula, Ohio.
33	226202		St. w.	CITY OF PITTSBURGH	593	433	168.8	38.0	6.5	1926	Ambridge, Pa.
34	157279		St. s.	City of Port Huron	183	124	98.0	29.9	10.0	1890	Cleveland, Ohio.
35	126507		St. p.	City of Portsmouth	457	308	145.0	30.0	10.0	1888	Wilmington, Del.
36	120560		St. p.	City of Reading	570	445	145.0	30.1	11.0	1889	do.
37	150729		St. p.	CITY OF READING	703	521	156.0	30.0	13.0	1896	do.
38	211710		St. s.	CITY OF RICHMOND	1,923	1,127	201.6	53.1	14.1	1913	Sparrows Point, Md.
39	221318		St. p.	City of Richmond	408	238	108.0	34.1	11.8	1921	Alameda, Calif.
40	107818		St. s.	CITY OF SACRAMENTO $\square \oplus$	3,016	1,829	297.2	50.0	15.4	1903	Philadelphia, Pa.
41	126627		St. p.	CITY OF ST. JOSEPH $\oplus \otimes$	1,439	1,012	254.0	34.0	13.6	1890	West Bay City, Mich.
42	207363	LBKR	St. s.	CITY OF ST. LOUIS $\oplus \otimes$	5,425	4,025	371.6	49.7	15.4	1910	Newport News, Va.
43	223873		St. p.	City of San Rafael $\square \oplus$	484	305	172.0	36.8	13.4	1924	Alameda, Calif.
44	85619		St. s.	City of Sarnia \oplus	186	126	107.2	20.4	11.7	1880	Detroit, Mich.
45	126974		St. p.	CITY OF SAUGATUCK $\oplus \otimes$	1,735	1,282	260.2	69.8	13.4	1893	Wyandotte, Mich.
46	204437	KWQQ	St. s.	CITY OF SAVANNAH $\oplus \otimes$	5,654	4,370	381.5	49.0	15.8	1907	Chester, Pa.
47	120536		St. p.	City of Seattle	272	186	121.5	33.2	8.6	1888	Portland, Oreg.
48	126635	KHILJ	St. s.	City of Seattle $\square \oplus$	1,957	1,143	244.6	40.0	15.0	1890	Philadelphia, Pa.
49	219060	LVPS	St. s.	CITY OF SHERMAN $\square \oplus$	5,401	3,364	400.7	54.2	30.2	1920	Pensacola, Fla.
50	212877		St. s.	City of Southport	119	67	74.5	18.0	6.8	1914	Rockland, Me.
51	203910		St. s.	City of Stamford	427	260	140.8	35.6	9.8	1907	Kennebunkport, Me.
52	221831		St. s.	City of Tacoma	269	179	147.2	43.6	9.5	1921	Tacoma, Wash.
53	76877		St. s.	City of Tampa $\square \oplus$	235	142	126.0	24.0	9.0	1890	Wilmington, Del.
54	126875		St. p.	City of Taunton	2,881	1,908	283.0	43.0	18.2	1892	Chelsea, Mass.
55	126738		St. p.	CITY OF TOLEDO	796	436	252.0	33.2	12.8	1891	Toledo, Ohio.
56	219872	LWGT	St. s.	CITY OF VERNON $\square \oplus$	5,401	3,364	400.7	54.2	30.2	1920	Pensacola, Fla.
57	106995		St. s.	CITY OF VICTORIA $\square \oplus$	1,938	1,370	293.8	54.0	16.0	1893	Sparrows Point, Md.
58	220161	LWRD	St. s.	CITY OF WEATHERFORD $\square \oplus \otimes$	5,401	3,364	400.7	54.2	30.2	1920	Pensacola, Fla.

¹ Formerly ^a st. s. Wyandotte.
^b Panaman st. s. Wyandotte.
^c Wyandotte.

² Formerly st. s. La Crosse.

³ Formerly st. p. ^a City of Mackinac.
^b City of Mackinac II.

⁴ Formerly ^a German st. s. Princess Alice.
^b st. s. Princess Matolka.
^c st. s. President Arthur.

⁵ Formerly st. s. Lake Strymon.

⁶ Formerly st. w. New Pike.

⁷ Formerly ^a German st. s. Grosser Kurfurst.
^b Acolus.

⁸ Formerly Norwegian st. s. Samson.

⁹ Formerly st. p. ^a James M. Waterbury.
^b Rye Beach.
^c Pleasure Beach.

Line No.	Service	Crew	Indicated horse-power	Name of owner	Home port	Address of owner
1	Pas.	200	9,000	Detroit & Cleveland Navigation Co. (Mich.)	Detroit, Mich.	Foot Wayne Street.
2	Frt.	95	2,200	Cleveland & Buffalo Transit Co. (Del.)	Wilmington, Del.	7 West Tenth Street.
3	Frt.	43	2,500	American Scantle Line (Del.)	New York, N. Y.	1 Broadway.
4	Frt.	40	2,500	United States Shipping Board	Philadelphia, Pa.	Do.
5	Frt.	24	1,100	Barron G. Collier	New York, N. Y.	220 West Forty-second Street.
6	Pas.	26	1,500	Southern Steamship Co. (Del.)	Philadelphia, Pa.	321 Commercial Trust Building.
7	Frt.	42	2,800	United States Shipping Board	Wilmington, N. C.	
8	Pas.	75	4,000	Goodrich Transit Co. (Del.)	Duluth, Minn.	228 Lake Avenue South.
9	Pas.	77	2,400	do	do	Do.
10	Frt.	260	9,000	Los Angeles S. S. Co. (Calif.)	Los Angeles, Calif.	Box 218, Wilmington, Calif.
11	Frt.	27	1,500	Southern Steamship Co. (Del.)	Philadelphia, Pa.	321 Commercial Trust Building.
12	Fer.	8	119	Huntington & Chesapeake Ferry Co. (W. Va.)	Pittsburgh, Pa.	Huntington, W. Va.
13	Pas.	31	700	Clyde Steamship Co. (Ma.)	New York, N. Y.	Pier 36, North River.
14	Frt.	38	2,800	United States Shipping Board	Wilmington, N. C.	
15	Pas.	40	750	Keansburg Steamboat Co. (N. J.)	Perth Amboy, N. J.	Keansburg, N. J.
16	Pas.	189	4,192	Los Angeles Steamship Co. (Calif.)	Los Angeles, Calif.	Wilmington, Calif.
17	Frt.	92	4,500	New England Steamship Co. (Conn.)	New London, Conn.	State Street.
18	Pas.	3	40	L. L. Woods	Seattle, Wash.	603 Pontius Avenue.
19	Pas.	13	263	Hill Steamboat Line (Wis.)	Milwaukee, Wis.	Kenosha, Wis.
20	Fer.	6	250	Martinez-Benicia Ferry & Transportation Co. (Calif.)	San Francisco, Calif.	Martinez, Calif.
21	Pas.	74	2,300	Ocean Steamship Co. (Ga.)	Savannah, Ga.	Ocean Steamship Terminals.
22	Fer.	8	150	Puget Sound Navigation Co. (Nev.)	Seattle, Wash.	Colman Dock.
23	Fer.	3	80	Leslie E. Reimbold	Chicago, Ill.	Nauvoo, Ill.
24	Frt.	10	400	New York Canal & Great Lakes Corporation (Del.)	New York, N. Y.	67 Wall Street.
25	Fer.	5	600	Estate of Homer Ramsdell	Albany, N. Y.	Newburgh, N. Y.
26	Msc.	39	350	Commander Richard E. Byrd	New York, N. Y.	Hotel Biltmore.
27	Fer.	6	650	Hampton Roads Transportation Co. (Va.)	Norfolk, Va.	Bankers Trust Building.
28	Frt.	53	2,750	Chesapeake S. S. Co. (Md.)	Baltimore, Md.	Light and Lee Streets.
29	Frt.	43	2,800	United States Shipping Board	Wilmington, N. C.	
30	Frt.	4	280	Illinois River Packet Co. (Ill.)	Peoria, Ill.	Pekin, Ill.
31	Pas.	24	1,250	Wilson Line (Del.)	Wilmington, Del.	Foot Fourth Street.
32	Frt.	27	1,500	Southern S. S. Co. (Del.)	Philadelphia, Pa.	321 Commercial Trust Building.
33	Tow.	19	1,400	Carnegie Steel Co. (N. J.)	Pittsburgh, Pa.	Carnegie Building.
34	Fer.	6	425	Port Huron & Sarnia Ferry Co. (Mich.)	Port Huron, Mich.	Quay Street.
35	Fer.	4	600	Norfolk County Ferries	Norfolk, Va.	Ferry Terminal, Portsmouth, Va.
36	Fer.	6	1,000	North River Ferry Co. (N. Y.)	New York, N. Y.	103 Park Avenue.
37	Frt.	55	2,500	Chesapeake S. S. Co. (Md.)	Baltimore, Md.	Light and Lee Streets.
38	Fer.	6	450	Delaware River Ferry Co. (N. J.)	Philadelphia, Pa.	Camden, N. J.
39	Fer.	6	500	Richmond & San Rafael Ferry & Transportation Co. (Calif.)	San Francisco, Calif.	Sixteenth Street Wharf.
40	Pas.	70	5,900	Southern Pacific Golden Gate Ferries (Calif.)	do	64 Pine Street.
41	Pas.	40	1,200	Goodrich Transit Co. (Del.)	Duluth, Minn.	228 Lake Street, South.
42	Pas.	76	2,300	Ocean Steamship Co. (Ga.)	Savannah, Ga.	Ocean Steamship Terminals.
43	Fer.	14	650	Richmond & San Rafael Ferry & Transportation Co. (Calif.)	San Francisco, Calif.	Sixteenth Street Wharf.
44	Pas.	7	370	Port Huron & Sarnia Ferry Co. (Mich.)	Port Huron, Mich.	Quay Street.
45	Pas.	77	2,400	Goodrich Transit Co. (Del.)	Duluth, Minn.	228 Lake Avenue South.
46	Pas.	62	5,000	Ocean Steamship Co. (Ga.)	Savannah, Ga.	Ocean Steamship Terminals.
47	Fer.	4	270	Martinez-Benicia Ferry & Transportation Co. (Calif.)	San Francisco, Calif.	Martinez, Calif.
48	Pas.	59	2,500	Miami Steamship Co. (Del.)	New York, N. Y.	17 State Street.
49	Frt.	42	3,000	United States Shipping Board	Pensacola, Fla.	
50	Pas.	9	275	L. D. Potter	Wilmington, N. C.	Colonial Apartments.
51	Frt.	13	450	North & East River Steam Boat Co. (N. Y.)	New York, N. Y.	Pier 30, East River.
52	Fer.	6	400	Washington Navigation Co. (Wash.)	Tacoma, Wash.	201 Washington Building.
53	Frt.	15	260	Florida R. R. & Navigation Corporation (Del.)	Tampa, Fla.	Everglades, Fla.
54	Frt.	49	2,800	New England Steamship Co. (Conn.)	Fall River, Mass.	Pier 3.
55	Pas.	40	1,350	Anchor Line (Mich.)	Detroit, Mich.	1243 Washington Boulevard.
56	Frt.	42	3,000	United States Shipping Board	Pensacola, Fla.	
57	Fer.	55	2,800	Edmonds-Victoria Ferry Co. (Wash.)	Seattle, Wash.	Skinner Building.
58	Frt.	42	3,000	United States Shipping Board	Pensacola, Fla.	

¹⁰Formerly st. s. City of Henry.

¹¹Formerly st. s. Lake Elsmere.

¹²Formerly st. s. {a Duluth.
b City of Cheboygan.

¹³Formerly st. p. Philadelphia.

¹⁴Formerly st. s. Asbury Park.

¹⁵Formerly st. p. City of Chicago.

¹⁶Formerly st. s. Garland.

¹⁷Formerly st. p. {a City of Alpena.
b City of Alpena II.

¹⁸Formerly st. s. Islesboro.

¹⁹Formerly st. s. {a John F. Smith.

b Royal Palm.

²⁰Formerly st. s. Alabama.

Steam Vessels

Line No.	Official No.	Signal letters	Rig	Name of vessel	Tonnage		Dimensions			When built	Where built
					Gross	Net	Length	Breadth	Depth		
1	207202		St. s.	CITY OF WILMINGTON. □	749	435	192.9	32.0	11.8	1910	Wilmington, Del.
2	126245		St. s.	City of Yonkers.	170	115	107.0	28.6	8.8	1884	Athens, N. Y.
3	210047		St. w.	Clare.	563	480	157.3	34.3	5.6	1918	Portland, Oreg.
4	222441		St. s.	1 Claire A. Moran.	106	45	81.3	20.6	9.9	1919	Kingston, N. Y.
5	218258	LRNF	St. s.	CLAIRTON. ⊕	6,080	3,737	395.5	55.0	31.4	1919	Kearny, N. J.
6	220040		St. w.	CLAIRTON.	364	290	147.5	33.4	6.2	1919	Ambridge, Pa.
7	125594		St. s.	Clara.	75	40	78.5	23.0	7.1	1877	Tottenville, N. Y.
8	127636		St. s.	Clara.	24	16	47.0	14.2	6.0	1902	Bordentown, N. J.
9	222045		St. w.	Clara Bond.	109	109	110.5	26.0	4.2	1922	Decatur, Ala.
10	20466		St. s.	1 Clara McWilliams.	50	25	62.0	17.0	7.0	1874	Brooklyn, N. Y.
11	217947		St. s.	Clara H. Doane.	96	45	87.4	20.2	10.4	1919	East Boothbay, Me.
12	213833	LF RJ	St. s.	CLARK. □ ⊕	3,372	2,139	327.2	46.2	22.0	1915	Sparrows Point, Md.
13	216907	LJNP	St. s.	Claremont. □ ⊕	1,291	712	225.5	43.0	16.2	1917	Houquiam, Wash.
14	219145	LTKV	St. s.	3 Claremont. □ ⊕	177	30	95.5	24.7	12.2	1910	Sturgeon Bay, Wis.
15	205430		St. s.	CLARENCE FIX.	89	61	81.4	18.4	7.2	1908	Buffalo, N. Y.
16	127300		St. s.	CLARENCE A. BLACK. △	4,150	2,555	413.4	50.0	24.5	1898	Lorain, Ohio.
17	211079		St. s.	Clarence M. Lamb.	29	17	61.5	16.5	7.5	1913	Erle, Pa.
18	125376		St. s.	Claribel.	23	11	55.6	13.6	6.3	1875	Belleville, N. J.
19	126740		St. s.	Claribel.	56	24	74.9	16.0	6.6	1891	Benton Harbor, Mich.
20	218946	LSWP	St. s.	CLARK MILLS. □ ⊕	3,283	2,000	324.0	46.2	25.0	1919	Newark, N. J.
21	202152		St. w.	4 Clarke Woods.	69	69	101.8	21.3	3.7	1905	Hermann, Mo.
22	127431	KPWG	St. s.	CLAUDINE. □	846	615	178.6	32.0	15.1	1890	Glasgow, Scotland.
23	219284	LTVJ	St. s.	CLAUZEUS. □ ⊕	5,549	3,417	409.8	54.2	27.7	1919	Portland, Oreg.
24	219184	LTNK	St. s.	CLAVARACK. □ ⊕	5,590	3,453	390.0	54.2	27.8	1919	Hog Island, Pa.
25	219686	LVTB	St. s.	CLEARWATER. □ ⊕	4,970	3,038	390.0	54.2	27.8	1920	do
26	121205		St. s.	6 CLEMENS A. REISS. ⊕	4,378	3,367	437.5	50.2	24.5	1901	Chicago, Ill.
27	220733	MBRB	St. s.	CLEMENT SMITH. □ ⊕	7,506	4,612	431.0	50.2	33.4	1920	Baltimore, Md.
28	86581	KRCN	St. s.	6 Cleono.	228	126	123.0	30.0	9.5	1901	Alameda, Calif.
29	217795	LQMD	St. s.	Cleopatra.	415	197	142.0	31.6	14.4	1919	South Somersot, Mass.
30	208651		St. p.	CLERMONT.	1,864	1,174	271.5	39.2	11.5	1911	Newburgh, N. Y.
31	145937		St. s.	1 CLETUS SCHNEIDER. ⊕	3,528	2,665	370.8	50.2	24.2	1902	Toledo, Ohio.
32	213680		St. s.	6 CLEVELAND.	107	73	72.2	20.4	9.6	1915	Port Richmond, N. Y.
33	206044		St. s.	CLIFFORD F. MOLL. ⊕	5,141	3,894	444.0	56.2	29.0	1909	Ecorse, Mich.
34	204077		St. s.	6 CLIFFORD G. DALZELL. ⊕	67	45	62.0	20.0	8.4	1907	Tottenville, N. Y.
35	219357	LVC F	St. s.	CLIFFWOOD. □ ⊕	5,104	3,127	390.0	54.2	27.8	1919	Hog Island, Pa.
36	223359		St. s.	Clifton.	49	33	60.9	18.2	7.9	1921	Milford, Del.
37	33853		St. s.	Climax.	119	77	80.0	27.4	8.0	1872	Brooklyn, N. Y.
38	4870		St. p.	10 Clinton.	586	407	152.9	32.8	11.8	1862	New York, N. Y.
39	127238		St. s.	CLINTON.	40	27	53.7	16.4	6.4	1898	Newburgh, N. Y.
40	127245		St. s.	CLINTON.	124	62	96.0	24.6	6.2	1868	Mount Clemens, Mich.
41	219558		St. s.	11 CLINTON. □	294	164	140.3	20.2	10.9	1920	Long Island City, N. Y.
42	106775		St. p.	13 Clydeon.	150	102	123.5	20.0	6.8	1890	Mathews Bluff, S. C.
43	125086		St. w.	Clyde.	79	79	125.0	19.0	4.0	1870	Dubuque, Iowa.
44	200213		St. w.	Clyde.	99	99	135.0	24.0	5.0	1903	Brownsville, Pa.
45	219226	LTQH	St. s.	COAHOMA COUNTY. □ ⊕	5,590	3,453	390.0	54.2	27.8	1919	Hog Island, Pa.
46	207665	LBNW	St. s.	COALINGA. □ ⊕	875	563	103.0	38.0	13.1	1910	Oakland, Calif.
47	225135	MFTW	St. s.	COAMO. □ ⊕	7,057	4,208	412.0	59.8	23.2	1925	Newport News, Va.
48	207187	LBHJ	St. s.	COASTWISE. □ ⊕	4,015	2,444	359.0	49.2	25.0	1910	Camden, N. J.
49	217953	LQVN	St. s.	COAXET. □ ⊕	6,038	3,742	401.4	53.2	31.9	1919	Vancouver, Wash.
50	219030	LTFG	St. s.	COCKAPONSET. □ ⊕	5,995	4,443	402.5	53.0	32.0	1919	Baypoint, Calif.
51	220104	LWPT	St. s.	Cockatoo.	187	101	88.0	25.5	13.0	1920	Jacksonville, Fla.
52	220608	MBLF	St. s.	CODY. □ ⊕	5,104	3,113	390.0	54.2	27.8	1920	Hog Island, Pa.
53	125135		St. s.	Coe F. Young.	65	33	74.3	19.0	8.0	1872	Sleightsburg, N. Y.
54	219482	LVIH	St. s.	COLEEDA. □ ⊕	4,986	3,048	390.0	54.2	27.8	1920	Hog Island, Pa.
55	227398		St. s.	Cohannet.	69	34	71.2	20.0	7.9	1900	Bath, Me.
56	217211	LNSG	St. s.	COHASSET. □ ⊕	5,268	3,268	389.7	54.8	30.4	1918	Quincy, Mass.
57	8449		St. s.	10 Cohoes.	930	632	175.6	34.7	10.4	1857	Brooklyn, N. Y.
58	217254	LNVM	St. s.	COKATO. □ ⊕	3,545	2,179	324.0	46.2	25.0	1918	Newark, N. J.
59	217776	LQKN	St. s.	COKESIT. □ ⊕	6,176	4,401	401.4	53.2	31.9	1919	Vancouver, Wash.
60	219293	LTVQ	St. s.	COLDBROOK. □ ⊕	5,104	3,127	390.0	54.2	27.8	1919	Hog Island, Pa.
61	219547	LVMN	St. s.	COLD HARBOR. □ ⊕	5,010	3,065	390.0	54.2	27.8	1920	do
62	218518	LSHJ	St. s.	COLD SPRING. □ ⊕	6,075	3,780	400.5	54.2	30.4	1919	Newburgh, N. Y.
63	219615	LVQB	St. s.	COLDWATER. □ ⊕	5,110	3,131	390.0	54.2	27.8	1920	Hog Island, Pa.
64	219546	LVMK	St. s.	COLLAMER. □ ⊕	5,112	3,133	390.0	54.2	27.8	1920	do
65	212689		St. w.	Coller.	134	134	137.9	27.0	3.7	1914	Dravosburg, Pa.
66	219778	LWCJ	St. s.	COLLINGSWORTH. □ ⊕	5,101	3,125	390.0	54.2	27.8	1920	Hog Island, Pa.
67	214660	LFSP	St. s.	11 COLUMBIA. □ ⊕	5,643	3,448	380.0	48.7	32.5	1915	Amsterdam, Holland.

1 Formerly st. s. U. S. N. No. 63.

2 Formerly st. s. Petroa.

3 Formerly st. s. Ox.

4 Formerly st. w. Julius F. Silber.

5 Formerly st. s. Frank T. Hefelinger.

6 Formerly st. s. Gualala.

7 Formerly st. s. Thomas Adams.

8 Formerly st. s. Daniel W. Rigoney.

9 Formerly st. s. W. J. Moody.

Line No.	Service	Crew	Indicated horse-power	Name of owner	Home port	Address of owner
1	Pas.	24	1,250	Wilson Line (Del.)	Wilmington, Del.	Foot Fourth Street.
2	Frt.	6	250	Ben Franklin Transportation Co. (N. Y.)	New York, N. Y.	Yonkers, N. Y.
3	Frt.	13	400	Western Transportation Co. (Oreg.)	Portland, Oreg.	733 Pittock Building.
4	Tow.	5	350	Tug Claire A. Moran (N. Y.)	New York, N. Y.	17 Battery Place.
5	Frt.	54	2,500	United States Shipping Board	Newark, N. J.	Kearny, N. J.
6	Tow.	16	750	Carnegie Steel Co. (N. J.)	Pittsburgh, Pa.	Carnegie Building.
7	Frt.	6	250	N. N. Potterson (N. Y.)	New York, N. Y.	29 Broadway.
8	Tow.	3	50	George R. Murray	Philadelphia, Pa.	129 Walnut Street.
9	Tow.	12	254	A. A. Savage	Nashville, Tenn.	American Trust Building, Birmingham, Ala.
10	Tow.	3	225	New Haven Towing Co. (Conn.)	New Haven, Conn.	Pello Dock.
11	Tow.	11	400	Doane Commercial Towing Co. (Mass.)	Boston, Mass.	74 Long Wharf.
12	Frt.	30	1,500	A. H. Bull S. S. Co. (N. J.)	New York, N. Y.	115 Broad Street.
13	Frt.	24	900	Hart-Wood Lumber Co. (Calif.)	San Francisco, Calif.	1 Drumm Street.
14	Tow.	11	450	Lehigh Valley R. R. Co. (N. J.)	New York, N. Y.	143 Liberty Street.
15	Pas.	3	120	Charles Flx.	Buffalo, N. Y.	1826 Niagara Street.
16	Frt.	25	1,200	Pittsburgh S. S. Co. (W. Va.)	Duluth, Minn.	Wolvyn Building.
17	Fsh.	6	90	Union Fish Co. (Ohio)	Erie, Pa.	Foot State Street.
18	Tow.	3	69	Chesapeake Corporation (Va.)	Newport News, Va.	West Point, Va.
19	Tow.	8	260	Jahncko Navigation Co. (La.)	New Orleans, La.	814 Howard Avenue.
20	Frt.	37	1,500	United States Shipping Board	Newark, N. J.	Kearny, N. J.
21	Tow.	8	60	Wood Bros. Construction Co. (Nebr.)	Omaha, Nebr.	132 South Thirteenth Street, Lincoln, Nebr.
22	Pas.	53	1,250	Inter Island Steam Navigation Co. (Hawaii)	Honolulu, Hawaii	Fort and Merchant Streets.
23	Frt.	37	2,800	Planet S. S. Corporation (Me.)	New York, N. Y.	39 Cortlandt Street.
24	Frt.	43	2,500	United States Shipping Board	Philadelphia, Pa.	Bourse Building.
25	Frt.	40	2,500	do.	do.	Do.
26	Frt.	31	1,700	Reiss S. S. Co. (Del.)	Wilmington, Del.	7 West Tenth Street.
27	Tnk.	36	2,300	Oil Transport Co. (Del.)	do.	1600 Continental Building.
28	Frt.	15	200	San Francisco Iron & Metal Co. (Calif.)	San Francisco, Calif.	2301 Stockton Street.
29	Tow.	16	850	Cumco (N. J.)	New York, N. Y.	11 Moore Street.
30	Pas.	45	1,500	Commissioners of Palisades Interstate Park of New York	do.	29 Broadway.
31	Frt.	24	1,200	Schnelder S. S. Co. (Ohio)	Cleveland, Ohio	Union Trust Building.
32	Tow.	4	250	Erie Railroad Co. (N. Y.)	New York, N. Y.	50 Church Street.
33	Frt.	23	1,550	American S. S. Co. (N. Y.)	Buffalo, N. Y.	Marine Trust Building.
34	Tow.	5	225	Fred B. Dalzell	New York, N. Y.	24 State Street.
35	Frt.	43	2,500	United States Shipping Board	Philadelphia, Pa.	Bourse Building.
36	Tow.	5	155	Richmond Towboat Co. (N. Y.)	New York, N. Y.	Pier 5, Bush Docks (B).
37	Frt.	7	225	Marlino Equipment Corporation (Del.)	do.	17 Battery Place.
38	For.	6	300	Carteret Ferry Corporation (N. J.)	do.	Do.
39	Tow.	4	225	Samuel C. Loveland	Philadelphia, Pa.	151 South Front Street.
40	Frt.	6	110	Kelley Island Lime & Transport Co. (Ohio)	Sandusky, Ohio	Foot McDonough Street.
41	Frt.	3	400	New York Canal & Great Lakes Corporation (Del.)	New York, N. Y.	67 Wall Street.
42	Pas.	12	300	Charles E. Ball	Savannah, Ga.	625 W. 37th Street.
43	Tow.	18	492	Arrow Transportation Co. (Ill.)	Chicago, Ill.	400 West Madison Street.
44	Tow.	13	350	B. Walter Krodel	Pittsburgh, Pa.	404 Main St., Point Pleas- ant, W. Va.
45	Frt.	38	3,000	United States Shipping Board	Philadelphia, Pa.	Bourse Building.
46	Tnk.	12	400	Associated Oil Co. (Calif.)	San Francisco, Calif.	79 New Montgomery Street.
47	Pas.	161	0,000	Coamo Steamship Corporation	New York, N. Y.	25 Broadway.
48	Frt.	32	1,936	Coastwise Transportation Corporation (Me.)	Portland, Me.	281 St. John Street.
49	Frt.	44	2,800	United States Shipping Board	Portland, Oreg.	Vancouver, Wash.
50	Frt.	48	2,800	do.	San Francisco, Calif.	309 Pine Street.
51	Tow.	7	27	Goodwin-Gallagher Sand & Gravel Corpora- tion (N. Y.)	New York, N. Y.	21 East Fortieth Street.
52	Frt.	47	2,500	United States Shipping Board	Philadelphia, Pa.	Bourse Building.
53	Tow.	7	231	Cornell Steamboat Co. (N. Y.)	Albany, N. Y.	Kingston, N. Y.
54	Frt.	37	2,500	United States Shipping Board	Philadelphia, Pa.	Bourse Building.
55	Tow.	3	250	Staples Coal Co. (Mass.)	Fall River, Mass.	Taunton, Mass.
56	Frt.	32	2,000	United States Shipping Board	Boston, Mass.	75 State Street.
57	Frt.	17	200	Hudson River Navigation Corporation (Del.)	New York, N. Y.	Pier 32, North River.
58	Frt.	37	1,500	United States Shipping Board	Newark, N. J.	Kearny, N. J.
59	Frt.	51	2,800	do.	Seattle, Wash.	841 Railroad Ave. South.
60	Frt.	42	2,500	do.	Philadelphia, Pa.	Bourse Building.
61	Frt.	35	2,500	do.	do.	Do.
62	Frt.	53	3,000	do.	New York, N. Y.	45 Broadway.
63	Frt.	33	2,500	South Atlantic S. S. Co. (Del.)	Wilmington, Del.	7 West Tenth Street.
64	Frt.	35	2,500	United States Shipping Board	Philadelphia, Pa.	Bourse Building.
65	Tow.	11	350	Monessen Coal & Coke Co. (Pa.)	Pittsburgh, Pa.	Union Trust Building.
66	Frt.	42	2,500	United States Shipping Board	Philadelphia, Pa.	Bourse Building.
67	Pas.	123	3,350	Panama Mail Steamship Co. (Del.)	San Francisco, Calif.	2 Pine Street.

⁹ Formerly st. s. Charles A. Fox.

¹⁰ Formerly st. p. U. S. S. Commodore Morris.

¹¹ Formerly st. s. Dutchess.

¹² Formerly st. p. ^aAlpha.

¹³ Formerly st. p. ^bClayton.

¹⁴ Formerly st. s. ^aErastus Corning.
^bHaven.

¹⁵ Formerly Dutch st. s. Colombia.

Line No.	Official No.	Signal letters	Rig	Name of vessel	Tonnage		Dimensions			When built	Where built
					Gross	Net	Length	Breadth	Depth		
1	127553		St. s.	COLONEL.....+⊙	3,879	3,044	356.0	50.0	28.0	1901	Wyandotte, Mich.....
2	223237		St. s.	COL. CLAYTON.....	364	247	122.6	28.5	10.3	1919	Milwaukee, Wis.....
3	220976		St. w.	Colonel Woods.....	121	121	105.7	28.5	5.0	1908	Jeffersonville, Ind.....
4	202033		St. s.	COLONEL E. M. YOUNG.....	6,412	5,362	504.0	51.2	31.0	1905	Ecorse, Mich.....
5	225304		St. s.	COLONEL JAMES PICKANDS.....+⊙	8,151	6,442	586.3	60.2	27.9	1926	Lorain, Ohio.....
6	214216		St. w.	Col. Nelson Morris.....	65	65	110.2	22.0	3.2	1916	Knoxwood, Ala.....
7	209185		St. s.	COL. JAMES M. SCHOON- MAKER.....	8,603	6,650	590.0	64.2	34.2	1911	Ecorse, Mich.....
8	205611		St. s.	Colonial.....	25	17	58.0	11.2	4.4	1899	Indian River, Mich.....
9	106826		St. s.	Colorado.....	45	22	70.0	15.0	6.2	1891	St. Louis, Mo.....
10	219701	LVTK	St. s.	COLORADO.....□+⊙	2,689	1,667	253.4	43.8	26.2	1920	Manitowoc, Wis.....
11	227317		St. s.	COLORADO.....	94	32	78.8	20.0	12.4	1923	Cleveland, Ohio.....
12	218612	LSDM	St. s.	COLORADO SPRINGS.....□+⊙	6,864	5,347	409.6	51.2	27.1	1919	Seattle, Wash.....
13	91772		St. s.	COLUMBIA.....	255	142	133.6	30.0	8.6	1867	Wyandotte, Mich.....
14	126823		St. s.	Columbia.....	132	70	102.0	24.3	11.3	1891	North Bend, Oreg.....
15	126882		St. s.	Columbia.....	83	41	81.0	17.2	7.6	1892	Grand Haven, Mich.....
16	127018	KLVB	St. s.	COLUMBIA.....	380	190	189.0	23.0	14.6	1891	Philadelphia, Pa.....
17	127069		St. p.	Columbia.....	810	660	156.0	36.6	13.3	1895	Chester, Pa.....
18	127116		St. s.	COLUMBIA.....	84	57	77.0	18.0	9.0	1896	Philadelphia, Pa.....
19	127422		St. s.	COLUMBIA.....	92	47	80.2	20.1	8.1	1900	Ferrysburg, Mich.....
20	127665		St. s.	COLUMBIA.....	968	549	200.0	45.0	18.0	1902	Wyandotte, Mich.....
21	136594		St. s.	Columbia.....	36	24	63.3	16.0	6.1	1897	Baltimore, Md.....
22	225518		St. s.	Columbus.....	23	16	48.7	14.6	5.0	1926	Milford, Del.....
23	211480	LDCQ	St. s.	COLUMBIAN.....□⊙	6,262	3,738	404.6	53.9	26.3	1913	Philadelphia, Pa.....
24	227053	MGQS	St. s.	COLUMBINE.....	456	307	145.5	26.4	14.0	1892	Cleveland, Ohio.....
25	209203		St. w.	Colusa.....	795	737	177.5	41.9	6.3	1911	San Francisco, Calif.....
26	127207		St. s.	Colwell.....	18	6	51.9	13.0	4.6	1897	Iluwa, Wash.....
27	126316	KDFO	St. s.	Comal.....	2,934	2,251	320.0	42.8	21.5	1885	Chester, Pa.....
28	207715		St. s.	Comanche.....	78	54	86.4	17.2	5.0	1895	Baldwinsville, N. Y.....
29	211319		St. s.	COMANCHE.....	686	447	133.7	28.5	18.5	1913	Seattle, Wash.....
30	214472	LQJV	St. s.	COMBER.....	302	97	135.0	22.8	13.4	1916	Manitowoc, Wis.....
31	212946	LFQB	St. s.	COMERIO.....+⊙	3,349	2,043	350.1	46.5	22.4	1910	West Hartlepool, Eng- land.
32	127361		St. s.	Comet.....	17	11	50.0	12.4	4.2	1899	Buffalo, N. Y.....
33	127563		St. s.	Comet.....	77	47	74.6	22.0	6.1	1901	Portland, Me.....
34	208083		St. s.	COMET.....	104	70	72.3	20.0	9.6	1910	Baltimore, Md.....
35	227120		St. w.	Comet.....	51	51	81.0	16.7	2.4	1927	Paducah, Ky.....
36	219805	LWDK	St. s.	COMMACK.....□+⊙	5,111	3,115	390.0	54.2	27.8	1920	Hog Island, Pa.....
37	116671		St. s.	Commander.....	160	90	103.8	24.8	8.9	1895	South Portland, Me.....
38	126962		St. s.	Commander.....	99	49	76.3	21.7	9.6	1893	Wilmington, Del.....
39	125645		St. s.	Commerce.....	112	98	99.0	19.0	6.0	1878	Milwaukee, Wis.....
40	209367		St. s.	COMMERCE.....	280	190	114.6	33.0	13.0	1911	Manitowoc, Wis.....
41	216017	LHCB	St. s.	COMMERCIAL COURIER.....+⊙	2,111	1,278	201.5	41.2	25.8	1903	Rostock, Germany.....
42	215570	LHTJ	St. s.	COMMERCIAL GUIDE.....□+⊙	4,762	2,890	406.7	55.2	25.6	1911	Hamburg, Germany.....
43	219644	LVRH	St. s.	COMMERCIAL MARINER.....	2,559	1,588	251.0	43.6	25.8	1920	Toledo, Ohio.....
44	218660	LSDO	St. s.	COMMERCIAL NAVIGATOR.....	2,638	1,634	251.0	43.6	26.1	1919	Cleveland, Ohio.....
45	219032	LTJF	St. s.	COMMERCIAL ORLEAN- IAN.....+⊙	2,674	1,658	253.4	43.8	26.0	1919	Ecorse, Mich.....
46	219850	LWGO	St. s.	COMMERCIAL PIONEER.....	2,686	1,605	253.4	43.8	26.3	1920	Superior, Wis.....
47	219702	LVTM	St. s.	COMMERCIAL QUAKER.....	2,689	1,667	253.4	43.8	26.2	1920	Manitowoc, Wis.....
48	220600	MBKV	St. s.	COMMERCIAL SPIRIT.....	4,633	2,905	380.4	53.1	27.0	1920	Tacoma, Wash.....
49	215710	LJCW	St. s.	COMMERCIAL TRADER.....+⊙	4,840	3,001	399.0	51.0	27.3	1905	Newcastle-on-Tyne, England.
50	220501	MBHK	St. s.	COMMERCIAL TRAVELER.....	4,607	2,890	380.3	53.1	27.0	1920	Tacoma, Wash.....
51	218094	LRFN	St. s.	Commissioner.....	272	129	108.3	28.3	13.0	1918	Brunswick, Ga.....
52	92480		St. s.	Commodore.....	62	31	67.2	18.0	8.0	1892	West Troy, N. Y.....
53	126412		St. s.	Commodore.....	125	79	96.0	30.8	8.5	1887	Wilmington, Del.....
54	127521		St. s.	Commodore Bartlett.....	58	39	77.8	15.2	5.5	1901	Croton, N. Y.....
55	221099		St. s.	Commodore Jarvis.....	287	126	116.0	27.0	6.0	1903	Bronte, P. O., Canada.

1 Formerly U. S. Q. M. O. st. s. Col. Clayton.
 2 Formerly {a U. S. Eng. Corps st. w. C. A. Culberson.
 {b st. w. C. A. Culberson.
 3 Formerly st. s. {a Hoover and Mason.
 {b E. M. Young.
 4 Formerly st. w. Ella Matson.
 5 Formerly st. s. {a Archie Parker.
 {b Ella St. Clair.
 6 Formerly st. s. Lake Galisteo.
 7 Formerly st. s. Mascotte.

8 Formerly st. s. {a Columbia.
 {b U. S. Navy Wasp.
 9 Formerly st. s. Edith Goddard Winship.
 10 Formerly st. s. Santa Clara.
 11 Formerly U. S. Lighthouse st. s. Columbine.
 {a British st. s. Registan.
 {b Cuban st. s. Quantanamo.
 {c st. s. Quantanamo.
 12 Formerly st. s. Sebascodegan.

Line No.	Service	Crew	Indicated horse-power	Name of owner	Home port	Address of owner
1	Frt.	27	1,000	Fontana S. S. Co. (Ohio).....	Cleveland, Ohio.....	Union Trust Building.
2	Pas.	14	700	City of New York.....	New York, N. Y.....	Municipal Building.
3	Tow.	17	120	Wood Bros. Construction Co. (Nebr.).....	Omaha, Nebr.....	132 South Thirteenth Street, Lincoln, Nebr.
4	Frt.	36	2,000	United S. S. Co. (Del.).....	Cleveland, Ohio.....	Union Trust Building.
5	Frt.	32	2,200	Interlake Steamship Co. (Ohio).....	do.....	Do.
6	Frt.	6	300	National Box Co. (Ill.).....	Baton Rouge, La.....	110 West Thirty-eighth Street, Chicago, Ill.
7	Frt.	24	2,500	Shenango Furnace Co. (Pa.).....	Pittsburgh, Pa.....	812 Oliver Building.
8	Frt.	3	20	Huron Shores Transportation Co.....	Detroit, Mich.....	1308 Majestic Building.
9	Tow.	5	200	Eagle Packet Co. (Mo.).....	St. Louis, Mo.....	Foot Vine Street.
10	Frt.	24	1,550	Mallory Steamship Co. (Me.).....	New York, N. Y.....	Pier 36, North River.
11	Tow.	4	700	Great Lakes Towing Co. (N. J.).....	Duluth, Minn.....	N. P. Dock.
12	Frt.	42	2,800	United States Shipping Board.....	Seattle, Wash.....	841 Railroad Ave. South.
13	Pas.	8	350	David K. Cochran.....	Chicago, Ill.....	35 North Dearborn Street.
14	Tow.	11	350	Gilkey Bros., Towing Co. (Wash.).....	Seattle, Wash.....	Anacortes, Wash.
15	Fsh.	12	150	Peter Anderson.....	Marquette, Mich.....	Lake Street.
16	Pas.	27	1,800	H. P. Layton.....	Wilmington, Del.....	Georgetown, Del.
17	Fer.	6	500	City of Portsmouth and the County of Norfolk.....	Norfolk, Va.....	Portsmouth, Va.
18	Tow.	8	270	Eastern Transportation Co. (Del.).....	Wilmington, Del.....	Ford Building.
19	Tow.	3	850	M. Sullivan Dredging Co. (Mich.).....	Detroit, Mich.....	2230 Buhl Building.
20	Pas.	20	2,000	Detroit & Windsor Ferry Co. (Mich.).....	do.....	Foot Woodward Avenue.
21	Tow.	4	124	Columbia Sand & Gravel Co. (Va.).....	Washington, D. C.....	3036 K Street NW.
22	Tow.	4	50	Gowanus Towing Co. (N. Y.).....	New York, N. Y.....	Foot Smith Street (B).
23	Frt.	39	5,000	American-Hawaiian Steamship Co. (N. J.).....	do.....	10 Bridge Street.
24	Mso.	22	800	Union Shipbuilding Co. (Md.).....	Baltimore, Md.....	Fairfield, Md.
25	Frt.	10	275	Sacramento Transportation Co. (Calif.).....	San Francisco, Calif.....	Sacramento, Calif.
26	Tow.	3	60	John A. Galtner.....	Astoria, Ore.....	Rainier, Ore.
27	Pas.	58	1,900	Mallory Steamship Co. (Me.).....	New York, N. Y.....	Pier 36, North River.
28	Pas.	7	110	Benj. Munnerlyn.....	Georgetown, S. C.....	601 Front Street.
29	Frt.	21	400	Puget Sound Navigation Co. (Wash.).....	Seattle, Wash.....	32 Colman Dock.
30	Cod.	21	600	Bay State Fishing Co. (Mass.) (trustee).....	Boston, Mass.....	30 Fish Pier.
31	Frt.	35	1,500	New York & Porto Rico Steamship Co. (Me.).....	New York, N. Y.....	25 Broadway.
32	Fsh.	4	50	Ole Olsen.....	Grand Haven, Mich.....	Frankfort, Mich.
33	Pas.	4	100	Charles E. Pearsall.....	New York, N. Y.....	Yonkers, N. Y.
34	Frt.	9	350	Hartford & New York Transportation Co. (Conn.).....	Hartford, Conn.....	285 State Street.
35	Tow.	4	150	E. A. Voight.....	Paducah, Ky.....	222 Broadway.
36	Frt.	35	2,500	United States Shipping Board.....	Philadelphia, Pa.....	Bourse Building.
37	Pas.	5	150	Joseph F. O'Brien.....	Savannah, Ga.....	201 West River Street.
38	Tow.	5	150	Delaware, Lackawanna & Western R. R. Co. (Pa.).....	New York, N. Y.....	90 West Street.
39	Drg.	4	148	Doville Lake Sand & Gravel Co.....	Toledo, Ohio.....	424 Water Street.
40	Frt.	8	125	Merchants Lighterage Co. (Ill.).....	Chicago, Ill.....	219 East North Water Street.
41	Frt.	30	800	Commercial Courier Steamship Co. (Del.).....	Wilmington, Del.....	Du Pont Building.
42	Frt.	44	3,000	Nyanza Steamship Co. (Del.).....	do.....	Do.
43	Frt.	24	1,500	Commercial Mariner Steamship Co. (Del.).....	New York, N. Y.....	5 Broadway.
44	Frt.	25	1,200	do.....	do.....	Do.
45	Frt.	27	1,500	do.....	do.....	Do.
46	Frt.	26	1,400	Commercial Pioneer Steamship Co. (Del.).....	do.....	Do.
47	Frt.	27	1,200	do.....	do.....	Do.
48	Frt.	32	2,500	do.....	do.....	Do.
49	Frt.	41	2,500	Honolulu Steamship Co. (Del.).....	do.....	Do.
50	Frt.	34	2,500	Commercial Traveler Steamship Co. (Del.).....	do.....	Do.
51	Wrk.	10	500	Merritt-Chapman & Scott Corporation (Del.).....	New York, N. Y.....	17 Battery Place.
52	Tow.	4	190	Norbert H. Forst & Co. (N. J.).....	do.....	Pier 32, North River.
53	Frt.	5	60	Bay Ridge Water & Lighterage Co. (N. Y.).....	do.....	109 Broad Street.
54	Frt.	4	150	Raymond B. Hunt.....	Norfolk, Va.....	241 West Thirty-sixth Street.
55	Frt.	6	1,126	Arthur J. Whaley.....	Rochester, N. Y.....	Charlotte Station.

14 Formerly {a German st. s. Portonia.
b st. s. Portonia.
c st. s. Yucca.

15 Formerly {a German st. s. Esslingen.
b st. s. Nyanza.

16 Formerly st. s. Rushville.

17 Formerly st. s. Lake Farber.

18 Formerly st. s. {a Lake Elmhurst.
b City of Albany.

19 Formerly st. s. Lake Gunn.

20 Formerly st. s. {b Maisah.
a Ripon.

21 Formerly st. s. Hoboken.

22 Formerly {a German st. s. Setos.
b st. s. Itasca.
c st. s. Honolulu.

23 Formerly st. s. Red Hook.

24 Formerly st. s. Michael J. Coffey.

25 Formerly British st. s. Jarvis.

Steam Vessels

Line No.	Official No.	Signal letters	Rig	Name of vessel	Tonnage		Dimensions			When built	Where built
					Gross	Net	Length	Breadth	Depth		
							Feet	Feet	Feet		
1	136292		St. s.	1 COMMODORE MAURY	79	52	101.5	16.5	6.1	1893	Chester, Pa.
2	220839		St. s.	Commodore Perry	71	44	72.9	16.1	6.8	1920	Buffalo, N. Y.
3	205149	KWPJ	St. p.	COMMONWEALTH	5,980	2,500	437.9	55.0	19.3	1908	Philadelphia, Pa.
4	208622		St. s.	Comstock	20	14	45.0	14.0	4.5	1911	Croton on Hudson, N. Y.
5	127407	KPSB	St. s.	COMUS	4,760	2,920	391.0	48.3	15.8	1900	Newport News, Va.
6	126369		St. p.	Comanicut	353	241	125.5	28.0	10.0	1886	Wilmington, Del.
7	130526	KJCV	St. s.	Concord	1,248	697	246.0	46.0	15.5	1891	do
8	220103	LWPS	St. s.	Condor	187	101	88.0	25.5	13.0	1920	Jacksonville, Fla.
9	220444	MBFV	St. s.	CONDOR	4,747	2,925	380.3	53.1	27.0	1920	Tacoma, Wash.
10	210942	LWJV	St. s.	CONEHATTA	4,974	3,023	390.0	54.2	27.8	1920	Hog Island, Pa.
11	127057		St. s.	Coney Island	31	15	51.1	14.5	6.6	1894	Gravesend, N. Y.
12	126918		St. s.	Confidence	53	26	68.5	17.1	7.3	1892	Bordentown, N. J.
13	127307		St. s.	Confidence	65	33	78.7	18.3	8.0	1898	Baltimore, Md.
14	127000		St. s.	Conneaut	62	31	69.0	18.0	10.2	1893	Buffalo, N. Y.
15	214061		St. s.	CONNEAUT	4,749	3,027	415.0	56.0	27.5	1918	Ecorse, Mich.
16	205871		St. s.	CONNELLY BROTHERS	9	6	37.0	10.8	4.5	1908	Buffalo, N. Y.
17	206060		St. s.	CONNELLY BROS. No. 2	10	7	39.0	9.9	4.4	1909	do
18	217071	LNIIS	St. s.	CONNERSVILLE	2,232	1,358	253.5	43.6	20.2	1918	Ashtabula, Ohio.
19	219902	LWIIQ	St. s.	CONNEX PEAK	5,620	3,452	390.0	51.2	27.8	1920	Hog Island, Pa.
20	226554		St. s.	CONNECTICUT	69	31	71.0	20.1	11.2	1927	Cleveland, Ohio.
21	217400	LPHD	St. s.	CONOTTON	2,324	1,396	251.0	43.6	22.2	1918	Superior, Wis.
22	211105		St. s.	CONRAD STARKE	153	101	82.0	22.0	13.2	1913	Manitowoc, Wis.
23	217267	LNWD	St. s.	CONTOCOOK	2,344	1,419	251.0	43.6	22.2	1918	Superior, Wis.
24	216538	LMCG	St. s.	CONTOY	2,013	1,242	251.0	43.6	20.0	1918	Lorain, Ohio.
25	212630		St. p.	Contra Costa	4,493	3,270	414.3	67.2	18.5	1914	Oakland, Calif.
26	125182		St. s.	Conroy	78	39	89.5	19.0	9.2	1873	Philadelphia, Pa.
27	201842		St. s.	Convoy	77	52	70.5	19.4	8.7	1904	Tottenville, N. Y.
28	125735		St. p.	Coopers Point	389	261	141.0	30.0	7.7	1879	Wilmington, Del.
29	219743	LVWN	St. s.	COOT	409	169	139.4	25.2	14.3	1919	Savannah, Ga.
30	217810	LQNK	St. s.	COPALGROVE	2,324	1,396	251.0	43.6	22.2	1919	Superior, Wis.
31	212646	LDRM	St. s.	COPPENAME	3,251	1,938	333.3	42.6	15.9	1908	Belfast, Ireland
32	228237		St. w.	COP-R-LOY	52	52	73.0	20.0	3.7	1929	Jeffersonville, Ind.
33	205472		St. s.	Coquille	53	36	76.7	15.7	7.9	1903	Coquille City, Oreg.
34	217871	LQRK	St. s.	COQUINA	2,140	1,281	250.5	43.7	20.1	1919	Manitowoc, Wis.
35	126228		St. s.	Cora A. Sheldon	54	27	65.1	16.6	9.2	1884	Saugatek, Mich.
36	95873		St. s.	CORAL	34	17	57.0	14.0	6.6	1886	Philadelphia, Pa.
37	127129		St. s.	CORALIA	4,349	3,264	413.2	48.0	24.0	1896	Cleveland, Ohio.
38	217870	LQRJ	St. s.	CORAPEAK	2,153	1,280	250.5	43.7	20.1	1919	Manitowoc, Wis.
39	209655	LOHP	St. s.	CORDOVA	2,089	1,269	243.0	41.1	17.3	1912	Wilmington, Del.
40	220332		St. s.	CORDOVA	267	181	140.0	24.0	8.0	1920	Jeffersonville, Ind.
41	120808		St. s.	10 Corinthia	60	31	68.5	10.9	8.0	1890	Philadelphia, Pa.
42	219317	LTWN	St. s.	11 CORINTO	1,973	1,161	261.1	40.0	19.5	1905	Bremerhaven, Germany
43	212382		St. s.	Cormorant	41	28	69.0	18.0	5.9	1914	Erie, Pa.
44	126920		St. s.	Cornelia	41	21	66.2	16.0	7.3	1881	Tottenville, N. Y.
45	214382	LGIHK	St. s.	Cornelia	3,120	1,941	327.7	46.7	23.5	1916	Sparrows Point, Md.
46	205535		St. s.	Cornelius W. Lawrence	172	117	92.8	22.4	11.5	1908	Newburgh, N. Y.
47	127451		St. s.	Cornell	4,449	3,439	454.0	50.2	24.0	1900	South Chicago, Ill.
48	219492		St. s.	12 Cornell	173	87	94.3	25.2	12.2	1910	New York, N. Y.
49	204980		St. s.	Corning	204	102	89.0	25.1	12.2	1903	Newport News, Va.
50	222746	MFBG	St. s.	Cornish	1,827	1,094	233.6	40.2	21.3	1923	Sparrows Point, Md.
51	218057	LRCV	St. s.	CORNUCOPIA	2,153	1,280	250.5	43.7	20.1	1919	Manitowoc, Wis.
52	126401		St. s.	13 Corona	150	75	93.6	22.4	10.4	1886	Camden, N. J.
53	209156		St. p.	14 CORONA	356	175	143.9	32.9	5.6	1911	Memphis, Tenn.
54	216918	LJNW	St. s.	Coronado	5,930	3,624	402.0	53.0	32.0	1918	Oakland, Calif.
55	219661	LVSQ	St. s.	Corone	2,016	1,726	267.8	40.8	25.0	1920	Portland, Oreg.
56	208330	LBSV	St. s.	Corozal	3,109	1,920	335.0	46.8	22.7	1910	Newport News, Va.
57	226006	MGHF	St. s.	15 COROZAL	1,625	1,309	260.0	45.0	19.5	1911	Renfrew, Scotland
58	217197	LNRH	St. s.	CORRALES	2,146	1,287	250.5	43.7	20.4	1918	Manitowoc, Wis.
59	126023		St. s.	Corisca	368	306	145.5	26.2	7.5	1882	Wilmington, Del.

1 Formerly st. s. ^a Edgewater.
 2 Formerly st. s. ^b Emoline.
 3 Formerly st. s. Chas. H. Pike.
 4 Formerly st. s. Norfolk.
 5 Formerly st. s. Rotarian.
 6 Formerly st. s. Sam McCutcheon.
 7 Formerly st. s. Lake Wimico.
 8 Formerly st. s. Triumph.
 9 Formerly British st. s. Cuppename.

10 Formerly st. s. Harry Schaubel jr.
 11 Formerly st. s. Frank K. Esherlek.
 12 Formerly
 a German st. s. Admiral Von Tirpitz.
 b st. s. Philip.
 c st. s. Governor Forbes.
 d Norwegian st. s. Governor Forbes.
 e st. s. Governor Forbes
 f st. s. Caldas.

Line No.	Services	Crew	Indicated horse power	Name of owner	Home port	Address of owner
1	Pol.	9	250	W. McDonald Lee	Norfolk, Va.	
2	Frt.	8	113	State of Pennsylvania	Erie, Pa.	Harrisburg, Pa.
3	Pas.	250	5,000	New England Steamship Co. (Conn.)	Fall River, Mass.	Pier 3.
4	Tow.	2	40	Julia E. Vandervoort	Albany, N. Y.	Waterford, N. Y.
5	Pas.	75	3,800	Southern Pacific Co. (Ky.)	New York, N. Y.	Pier 49, North River.
6	Fer.	8	225	Jamestown & Newport Ferry Co. (R. I.)	Newport, R. I.	Jamestown, R. I.
7	Pas.	65	1,700	Colonial Navigation Co. (N. Y.)	New York, N. Y.	Pier 44, North River.
8	Tow.	13	450	Goodwin-Gallagher Sand & Gravel Corporation (N. Y.)	do.	21 East Fortieth Street.
9	Frt.	36	2,500	Grace Steamship Co. (Del.)	Wilmington, Del.	Du Pont Building.
10	Frt.	37	2,500	United States Shipping Board	Philadelphia, Pa.	Bourse Building.
11	Frt.	3	150	George F. Finnegan	New York, N. Y.	20 Henry Street (B.).
12	Tow.	6	150	Newark & New York Towboat Co. (N. J.)	Newark, N. J.	1 Passaic Street.
13	Tow.	6	325	Mystic Steamship Co. (Mass.) Trustees	Boston, Mass.	250 Stuart Street.
14	Tow.	4	300	Squaw Island Sand & Gravel Co. (N. Y.)	Buffalo, N. Y.	78 Ferry Street.
15	Frt.	24	1,775	Wyandotte Transportation Co. (Mich.)	Detroit, Mich.	1622 Ford Building.
16	Frt.	3	10	John Connelly, Estate of	Buffalo, N. Y.	165 Ohio Street.
17	Frt.	1	10	do.	do.	Do.
18	Frt.	32	1,250	United States Shipping Board	New York, N. Y.	45 Broadway.
19	Frt.	42	2,500	do.	Philadelphia, Pa.	Bourse Building.
20	Tow.	7	700	Great Lakes Towing Co. (N. J.)	Duluth, Minn.	N. P. Dock.
21	Frt.	37	1,250	United States Shipping Board	New York, N. Y.	45 Broadway.
22	Tow.	10	600	Henry A. Meyer	Milwaukee, Wis.	98 Ferry Street.
23	Frt.	37	1,200	United States Shipping Board	New York, N. Y.	45 Broadway.
24	Frt.	33	1,200	Gulf Mail S. S. Co. (La.)	New Orleans, La.	Canal Bank Building.
25	Fer.	16	6,000	Southern Pacific R. R. Co. (Calif.)	San Francisco, Calif.	65 Market Street.
26	Tow.	6	400	Baltimore & Ohio R. R. Co. (Md.)	Baltimore, Md.	Baltimore and Charles Streets.
27	Tow.	6	100	Newton Creek Towing Co. (N. Y.)	New York, N. Y.	17 Battery Place.
28	Fer.	6	450	Kensington & New Jersey Ferry Co (Pa.)	Philadelphia, (Pa.)	Broad Street Station.
29	Cod.	20	550	Portland Trawling Co. (Me.)	Rockland, Me.	431 Main Street.
30	Frt.	27	1,200	United States Shipping Board	New York, N. Y.	45 Broadway.
31	Pas.	71	2,500	United Fruit S. S. Corporation (Del.)	do.	17 Battery Place.
32	Tow.	3	90	Wheeling Steel Corporation (Del.)	Pittsburgh, Pa.	1134 Market Street, Wheeling, W. Va.
33	Frt.	5	225	Knappton Towboat Co. (Wash.)	Astoria, Oreg.	Knappton, Wash.
34	Frt.	31	1,150	Pillsbury & Curtis (Calif.)	San Francisco, Calif.	351 California Street.
35	Tow.	5	180	Ralph W. Jex	Toledo, Ohio.	1749 Summit Street.
36	Tow.	4	125	Tugboat Coral Co. (Del.)	Philadelphia, Pa.	111 Walnut Street.
37	Frt.	25	1,350	Nicholson Universal Steamship Co. (Del.)	Wilmington, Del.	501 Coe Terminal Building, Detroit, Mich.
38	Frt.	27	1,250	Webb Steamship Co. (Mass.)	Norfolk, Va.	110 State Street, Boston, Mass.
39	Pas.	30	1,200	Alaska S. S. Co. (Nev.)	New York, N. Y.	120 Broadway.
40	Tow.	15	800	Inland Waterways Corporation	Mobile, Ala.	320 Maher Building.
41	Tow.	9	225	Southern Transportation Co. (N. J.)	Philadelphia, Pa.	Commercial Trust Building.
42	Pas.	60	1,200	Panama Mail S. S. Co. (Del.)	San Francisco, Calif.	2 Pine Street.
43	Fer.	4	118	Arthur Wilson	Erie, Pa.	1838 East Lake Road.
44	Tow.	6	160	Ross Towboat Co. (Mass.)	Boston, Mass.	28 T Wharf.
45	Frt.	31	2,500	A. H. Bull S. S. Co. (N. J.)	New York, N. Y.	115 Broad Street.
46	Frb.	12	600	City of New York	do.	Municipal Building.
47	Frt.	25	2,000	Pittsburgh S. S. Co. (W. Va.)	Duluth, Minn.	Wolvin Building.
48	Tow.	8	700	Lehigh Valley R. R. Co. (N. J.)	New York, N. Y.	143 Liberty Street.
49	Tow.	7	600	Delaware, Lackawanna & Western R. R. Co. (Pa.)	do.	90 West Street.
50	Frt.	34	1,300	Eastern S. S. Lines (N. J.)	India Wharf	Boston, Mass.
51	Frt.	30	1,250	Webb Steamship Co. (Mass.)	Norfolk, Va.	110 State Street, Boston, Mass.
52	Pas.	12	625	W. G. Coyle & Co. (La.)	New Orleans, La.	537 Carondelet Street.
53	Tow.	28	300	Standard Oil Co. of Louisiana (La.)	Baton Rouge, La.	Box 629.
54	Frt.	46	2,500	United States Shipping Board	San Francisco, Calif.	369 Pine Street.
55	Frt.	26	1,400	Walter Cummings	New York, N. Y.	406 Eighth Avenue.
56	Frt.	33	1,500	New York & Porto Rico S. S. Co. (Me.)	do.	25 Broadway.
57	Drg.	39	2,000	Arundel Corporation (Md.)	Baltimore, Md.	Pier 2 East Pratt Street
58	Frt.	28	1,250	Pillsbury & Curtis (Calif.)	San Francisco, Calif.	351 California Street.
59	Frt.	21	293	Thames River Line (Del.)	New York, N. Y.	Pier 32, East River.

¹¹ Formerly st. s. Dragoman.

¹² Formerly st. s. ^a C. C. Clarke. ^b New York Central No. 3. ^c A. W. Whiteman.

¹³ Formerly st. p. ^a Bob Lee, jr. ^b Corona. ^c Mexican st. p. Robalo.

¹⁴ Formerly U. S. Engineers st. s. Corozal. * Sold to General Color & Chemical Co., 201 Devonshire Street, Boston, Mass., but not yet redocumented.

Line No.	Official No.	Signal letters	Rig	Name of vessel	Tonnage		Dimensions			When built	Where built
					Gross	Net	Length	Breadth	Depth		
1	24664		St. s.	Cortland	80	40	87.1	19.6	10.0	1868	Brooklyn, N. Y.
2	161077		S. st.	Cortland	48	33	58.2	17.3	6.6	1895	Buffalo, N. Y.
3	200479		St. s.	Corvus	4,551	3,451	416.0	50.0	24.0	1903	West Bay City, Mich.
4	219269	LTSQ	St. s.	Corvus	5,551	3,422	410.0	54.2	27.6	1919	Portland, Oreg.
5	222482		St. s.	Coryell	12	8	46.3	10.2	4.5	1889	East Boston, Mass.
6	126741	KJNP	St. s.	COSTA RICA	1,783	1,160	221.5	36.0	19.3	1891	Chester, Pa.
7	218428	LRTP	St. s.	COSTIGAN	6,126	3,800	400.7	54.2	30.4	1910	Harriman, Pa.
8	218760	LSMC	St. s.	COTATI	5,963	4,385	402.6	53.0	32.0	1919	Oakland, Calif.
9	212400		St. s.	Cotoco	27	15	61.6	15.5	5.7	1908	Phoenix, N. Y.
10	215145	LHFT	St. s.	Cottoneva	1,113	653	190.0	43.0	15.4	1917	St. Helens, Oreg.
11	217423	LPJQ	St. s.	COTTONWOOD	2,450	1,485	253.4	43.7	24.5	1918	Ecorse, Mich.
12	206926		St. s.	COURTNEY L	48	33	61.0	16.0	8.0	1909	do
13	217774	LQJN	St. s.	COVALT	2,450	1,485	253.4	43.7	24.5	1919	do
14	217810	LQNB	St. s.	COVENA	2,372	1,413	253.4	43.7	24.5	1910	do
15	214769		St. w.	Cowlitz	69	72	109.2	26.6	4.8	1917	Portland, Oreg.
16	214914		St. s.	COXTON	548	373	115.3	32.2	14.6	1917	Elizabethport, N. J.
17	218873	LSRJ	St. s.	COYA	4,954	3,074	380.2	53.1	27.0	1919	Tacoma, Wash.
18	217939	LQVG	St. s.	Craftsman	358	197	126.0	29.9	13.7	1919	Solomons, Md.
19	218333	LRQH	St. s.	CRAIGSMERE	2,496	1,486	253.4	43.6	25.1	1919	Ashtabula, Ohio
20	216948	LMWV	St. s.	CHAINCREEK	2,292	1,367	253.5	43.8	20.4	1918	Ecorse, Mich.
21	221033	MCKL	St. s.	CRAMPTON ANDERSON	6,998	4,303	435.0	56.0	33.6	1921	Alameda, Calif.
22	221931		St. s.	Crane	80	42	104.3	14.9	8.6	1917	Norfolk, Va.
23	217024	LNFS	St. s.	CRANENEST	2,292	1,367	253.5	43.8	20.4	1918	Ecorse, Mich.
24	202704		St. s.	CRANFORD	1,197	814	191.4	44.0	15.8	1905	Wilmington, Del.
25	219203	LTPJ	St. s.	CRANFORD	6,527	4,049	393.7	55.1	31.4	1919	Wilmington, N. C.
26	216727	LMJW	St. s.	CRAWL KEYS	2,308	1,378	253.5	43.8	20.4	1918	Ecorse, Mich.
27	200217		St. s.	Credenda	34	23	57.0	16.5	6.4	1903	Paulsboro, N. J.
28	91027		St. w.	Creighton	166	166	132.0	21.0	3.5	1877	Point Harmar, Ohio
29	204256	KWDR	St. s.	CREOLE	6,362	3,849	407.0	53.0	26.7	1907	Quincy, Mass.
30	216468	LKWG	St. s.	Creole	333	47	126.3	28.2	14.3	1918	Madisonville, La.
31	25340		St. s.	Crescent	186	126	114.0	28.0	7.0	1901	Albany, N. Y.
32	136522		St. s.	Crescent	137	93	91.4	17.7	9.6	1895	Buffalo, N. Y.
33	207404		St. s.	CRESCENT	385	207	135.0	34.0	9.6	1910	do
34	218504		St. w.	Crescent	199	125	137.0	27.4	4.3	1919	Wabasha, Minn.
35	127176		St. s.	CRESCENT CITY	4,109	3,052	406.0	48.2	24.0	1897	Chicago, Ill.
36	92362		St. s.	Cresco	90	45	84.0	20.4	8.0	1891	Berkley, Va.
37	208553	LBVJ	St. s.	CREST	244	113	114.3	22.5	11.6	1911	Quincy, Mass.
38	204597		St. s.	CRETE	6,030	4,605	480.0	52.0	30.0	1907	Lorain, Ohio
39	211044	LCTR	St. s.	CRICKET	1,136	773	210.0	41.0	15.4	1913	Alameda, Calif.
40	219103	LTJF	St. s.	CRIPPLE CREEK	6,320	4,668	402.6	54.8	32.1	1919	Seattle, Wash.
41	200448	LSRQ	St. s.	CRISFIELD	236	160	110.5	24.1	12.6	1903	Sparrows Point, Md.
42	146934	KRSV	St. s.	Cristobal	9,601	7,026	489.5	58.0	28.9	1902	do
43	90423		St. w.	Crockett	1,023	903	221.0	46.0	8.0	1898	Stockton, Calif.
44	212572	LDPS	St. s.	CROFTON HALL	5,378	3,322	405.2	52.1	27.9	1913	Port Glasgow, Scotland.
45	130677		St. s.	CROLONA	103	81	101.2	23.2	9.4	1898	Seattle, Wash.
46	126617		St. s.	Crosby	35	17	66.4	15.6	6.8	1889	Benton Harbor, Mich.
47	160965		St. s.	Crowley No. 24	61	19	82.0	16.0	8.0	1902	Alameda, Calif.
48	202047		St. w.	Crown Hill	366	134	132.4	26.0	4.0	1906	Jeffersonville, Ind.
49	228075		St. w.	Crueble	283	213	146.3	27.9	5.1	1928	Crueble, Pa.
50	217637	LQCF	St. s.	CRUDOIL	1,370	760	242.5	36.9	19.7	1919	Violet, La.
51	126368		St. s.	Cruiser	62	33	70.0	16.0	6.1	1886	North Bend, Oreg.
52	223361		St. w.	Cruiser	237	161	136.0	28.6	4.8	1923	Elizabeth, Pa.
53	221220	MCRW	St. s.	CUBA	2,472	1,100	325.0	47.2	18.0	1921	Philadelphia, Pa.
54	220582	MBKG	St. s.	CULBERSON	5,453	3,395	410.0	54.4	27.2	1920	Los Angeles, Calif.
55	207368		St. s.	Cumberland	115	57	87.5	20.9	11.2	1910	Rockland, Me.
56	217495		St. s.	Cumberland	69	31	64.6	23.0	6.5	1919	Swanton, Vt.
57	219213	LTPV	St. s.	CUMBERLAND	2,598	1,615	251.0	43.6	26.1	1919	Cleveland, Ohio
58	127113	KMNJ	St. s.	CURACAO	1,548	1,144	241.3	38.0	16.3	1895	Philadelphia, Pa.
59	219411	LVDQ	St. s.	CURLEW	408	209	139.4	25.2	14.2	1919	Savannah, Ga.
60	208114	LBRF	St. s.	CURRIER	4,711	2,869	370.0	52.1	27.0	1910	Quincy, Mass.
61	214100		St. w.	Curriltuck	83	55	105.1	22.0	4.2	1916	Norfolk, Va.
62	126696		St. s.	Curtis Bay	133	66	90.0	22.3	10.5	1890	Newburgh, N. Y.

¹ Formerly st. s. Titan.

² Formerly st. s. Katharine T. Wilber.

³ Formerly st. s. J. L. Weeks.

⁴ Formerly st. s. Susquehanna.

⁵ Formerly st. s. Frank D. Stout.

⁶ Formerly st. s. Orous.

⁷ Formerly U. S. N. st. s. S. C. No. 118.

⁸ Formerly st. s. (a Credenda, (b U. S. N. Credenda.

⁹ Formerly st. w. (a Mink No. 2, (b Clara Cavett.

¹⁰ Formerly st. s. O. A. Hermanson.

¹¹ Formerly st. s. Ursula.

¹² Formerly st. s. E. T. Douglass.

Line No.	Service	Crew	Indicated horse power	Name of owner	Home port	Address of owner
1	Tow.	4	110	Delaware, Lackawanna & Western R. R. Co. (Pa.)	New York, N. Y.	90 West Street.
2	Tow.	5	110	William E. Bernard	Philadelphia, Pa.	Pier 75 North Wharves.
3	Frt.	29	1,500	Interlake S. S. Co. (Ohio)	Cleveland, Ohio	Union Trust Building.
4	Frt.	36	5,000	Planet S. S. Corporation (Me.)	New York, N. Y.	39 Cortlandt Street.
5	Pas.	3	40	Leon Chappell	New London, Conn.	Groton, Conn.
6	Frt.	34	700	Northern Fisheries (Wash.)	San Francisco, Calif.	141 Clay Street.
7	Frt.	44	\$3,000	United States Shipping Board	Philadelphia, Pa.	Bourse Building.
8	Ref.	40	\$2,800	do.	San Francisco, Calif.	369 Pine Street.
9	Tow.	2	35	Cowles Towing Co. (N. Y.)	Buffalo, N. Y.	360 Ohio Street.
10	Pas.	29	640	Southern Redwood Corporation (Del.)	San Francisco, Calif.	1 Drumm Street.
11	Frt.	42	1,350	Davidson S. S. Co. (Minn.)	Duluth, Minn.	703 Board of Trade Building.
12	Fsh.	5	55	Booth Fisheries Co. (Del.)	Chicago, Ill.	205 North Michigan Avenue.
13	Frt.	23	1,350	Morton Salt Co. (Ill.)	do.	208 West Washington Street.
14	Frt.	37	1,350	Hammond Lumber Co. (Del.)	San Francisco, Calif.	310 Sansome Street.
15	Tow.	8	350	Milton Smith	Portland, Oreg.	Rainier, Oreg.
16	Frt.	5	300	Léhigh Valley R. R. Co. (N. J.)	New York, N. Y.	143 Liberty Street.
17	Frt.	39	2,300	Grace Steamship Co. (Del.)	Wilmington, Del.	Du Pont Building.
18	Tow.	21	1,000	M. J. Dady Engineering & Contracting Co. (N. Y.)	New York, N. Y.	373 Fulton Street (B.).
19	Frt.	36	1,250	M. & J. Tracy (N. Y.)	do.	1 Broadway
20	Frt.	36	1,250	United States Shipping Board	Norfolk, Va.	Army Base.
21	Tnk.	41	2,700	Pan American Petroleum & Transport Co. (Del.)	Los Angeles, Calif.	714 West Tenth Street.
22	Frt.	3	100	M. J. Mercer	Norfolk, Va.	213 Ainsworth Street.
23	Frt.	48	1,250	United States Shipping Board	do.	Army Base.
24	Fer.	7	1,500	Central R. R. Co. of New Jersey (N. J.)	New York, N. Y.	143 Liberty Street.
25	Frt.	42	2,800	United States Shipping Board	Wilmington, N. C.	
26	Frt.	48	1,500	do.	New York, N. Y.	45 Broadway.
27	Tow.	5	100	George Finnegan	do.	26 Henry Street.
28	Tow.	11	1,392	Joyce-Watkins Co. (Ill.)	Chicago, Ill.	400 West Madison Street.
29	Pas.	140	7,600	Southern Pacific Co. (Ky.)	New York, N. Y.	Pier 49 North River.
30	Tow.	12	800	Cary-Davis Tug & Barge Co. (Wash.)	Seattle, Wash.	Pier A.
31	Pas.	8	250	Andrew H. Mills	New York, N. Y.	52 South Street.
32	Frt.	4	103	Lotta L. Cowles	Buffalo, N. Y.	Tonawanda, N. Y.
33	Frt.	5	200	Buffalo Gravel Corporation (N. Y.)	do.	19 Hudson Street.
34	Tow.	5	550	Central Building Materials Co. (Mo.)	St. Louis, Mo.	915 Olive Street.
35	Frt.	31	1,600	Nicholson Universal S. S. Co. (Del.)	Wilmington, Del.	501 Coe Building, Detroit, Mich.
36	Tow.	7	150	Schuylkill Transportation Co. (Del.)	Philadelphia, Pa.	308 Walnut Street.
37	Cod.	18	450	Bay State Fishing Co. (Mass.)	Boston, Mass.	30 Fish Pier.
38	Frt.	32	1,600	Interlake S. S. Co. (Ohio)	Cleveland, Ohio	Union Trust Building.
39	Frt.	25	950	Cricket Shipping Co. (Calif.)	San Francisco, Calif.	244 California Street.
40	Frt.	42	2,500	United States Shipping Board	Seattle, Wash.	841 Railroad Avenue South.
41	Tow.	16	604	New York, Philadelphia & Norfolk R. R. Co. (Va.)	Cape Charles, Va.	
42	Pas.	126	4,000	Panama R. R. Co. (N. Y.)	New York, N. Y.	24 State Street.
43	Frt.	14	500	Bay Transport Co. (Calif.)	San Francisco, Calif.	Pier 19.
44	Pas.	37	3,000	United States Steel Products Co. (N. J.)	New York, N. Y.	30 Church Street.
45	Tow.	6	486	California & Hawaiian Sugar Refining Corporation (Calif.)	San Francisco, Calif.	230 California Street.
46	Tow.	6	100	John Shea	Duluth, Minn.	312 Seventh Avenue West.
47	Tow.	5	200	Crowley Launch & Tugboat Co. (Calif.)	San Francisco, Calif.	Mission Street Wharf.
48	Tow.	12	100	J. W. Menke	Cincinnati, Ohio	108 East Pearl Street.
49	Tow.	17	600	Crucible Fuel Co. (Pa.)	Pittsburgh, Pa.	Oliver Building.
50	Tnk.	20	1,000	Mexlean Petroleum Corporation (Me.)	Los Angeles, Calif.	Security Building.
51	Tow.	3	150	Columbia Towing Co. (Oreg.)	Portland, Oreg.	181 Oak Street.
52	Tow.	8	617	Pittsburgh Coal Co. (Pa.)	Pittsburgh, Pa.	1730 Straus Building.
53	Frt.	54	3,600	Peninsular & Occidental Steamship Co. (Conn.)	New Haven, Conn.	42 Church Street.
54	Frt.	40	3,500	United States Shipping Board	Los Angeles, Calif.	
55	Tow.	6	500	Central Wharf Towboat Co.	Portland, Me.	Central Wharf.
56	Pas.	2	60	Plattsburg-Grand Isle Ferry Co. (N. Y.)	Rouses Point, N. Y.	
57	Frt.	34	1,500	Eastern Steamship Lines (Me.)	Portsmouth, N. H.	India Wharf, Boston, Mass.
58	Frt.	29	1,050	Pacific Steamship Co. (Me.)	Seattle, Wash.	1519 Railroad Avenue.
59	Cod	20	500	Portland Trawling Co. (Me.)	Rockland, Me.	431 Main Street.
60	Tnk.	38	2,100	Gulf Refining Co. (Tex.)	Port Arthur, Tex.	West Port Arthur, Tex.
61	Pas.	7	80	E. E. Bennet	Norfolk, Va.	1349 West Princess Anne Road.
62	Tow.	6	60	Curtis Bay Towing Co. (Md.)	Baltimore, Md.	1600 Continental Building.

¹³ Formerly st. s. Mercy B.

¹⁴ Formerly st. s. Tremont.

¹⁵ Formerly st. w. H. J. Corcoran.

¹⁶ Formerly British st. s. Crofton Hall.

¹⁷ Formerly st. s. Ernest A. Hamill.

¹⁸ Formerly st. s. Priscilla.

¹⁹ Formerly st. s. Panoll.

²⁰ Formerly st. s. Bartholomew.

²¹ Formerly st. s.
 {a Chauncey.
 b New York Central, No. 2.
 c Gerard H. Keller, jr

Line No.	Official No.	Signal letters	Rig	Name of vessel	Tonnage		Dimensions			When built	Where built
					Gross	Net	Length	Breadth	Depth		
1	218329	LRQF	St. s.	CUSHNOC.....□+	5,405	3,321	400.7	54.2	30.1	1919	Pensacola, Fla.....
2	217845		St. s.	Cutchoque.....□	183	105	92.5	25.1	15.7	1918	Wilmington, Del.....
3	219241	LTRD	St. s.	CUTTYHUNK.....□+	3,546	2,174	321.0	46.2	25.0	1919	Newark, N. J.....
4	201012		St. s.	CUYLER ADAMS.....	5,057	3,768	474.0	52.0	29.0	1904	Lorain, Ohio.....
5	218254	LRMW	St. s.	CUZCO.....□+⊙	5,496	3,443	410.5	54.3	27.2	1919	Long Beach, Calif.....
6	205604		St. s.	Cygnel.....	59	40	69.5	15.8	7.2	1908	Indian River, Mich.....
7	125900		St. p.	Cygnus.....	857	555	212.6	31.4	11.3	1881	Chester, Pa.....
8	204114		St. s.	CYGNUS.....	4,725	3,393	416.0	50.0	28.0	1903	Lorain, Ohio.....
9	126618		St. s.	Cynthia.....	34	16	55.8	15.8	6.9	1890	Baltimore, Md.....
10	127531		St. s.	Cynthia.....	26	19	52.1	17.6	4.8	1900	Snybrook, Conn.....
11	125994		St. s.	Cynthia No. 2.....	108	54	92.4	19.5	9.0	1882	Philadelphia, Pa.....
12	127162		St. s.	Cypher.....	31	21	53.3	16.2	6.6	1896	South Boston, Mass.....
13	214300		St. w.	Cypress.....	98	57	105.3	24.3	3.5	1916	St. Martinville, La.....
14	157257		St. w.	D. A. Nisbet.....	64	64	106.8	20.9	3.7	1889	Eynnsville, Ind.....
15	27665		St. s.	D. E. CALLENDER.....+⊙	3,522	2,178	371.0	45.0	22.7	1895	Cleveland, Ohio.....
16	217629	LQBV	St. s.	D. F. McAllister.....	207	141	102.6	25.5	12.2	1919	Sharptown, Md.....
17	214147		St. s.	D. G. KERR.....	7,756	6,026	580.0	60.0	32.0	1916	Lorain, Ohio.....
18	214353	LQHC	St. s.	D. O. SCOFIELD.....□+⊙	7,074	4,323	439.5	58.0	31.2	1916	San Francisco, Calif.....
19	85693		St. s.	D. J. Conroy.....	48	21	75.0	17.0	8.0	1881	Bordentown, N. J.....
20	215878	LJMK	St. s.	D. J. MORAN.....□	6,669	4,091	429.3	59.2	31.4	1918	Chester, Pa.....
21	221305		St. w.	D. M. Armstrong.....	103	103	120.6	20.5	3.4	1921	Memphis, Tenn.....
22	211599		St. s.	D. M. CLEMSON.....	7,728	6,020	580.0	60.0	32.0	1916	Lorain, Ohio.....
23	203970		St. s.	D. O. MILLS.....	6,598	4,850	532.0	58.2	32.0	1907	Ecorse, Mich.....
24	27687		St. s.	D. P. Perry.....	37	29	74.8	14.4	5.6	1902	Manitowoc, Wis.....
25	220920		St. s.	D. R. Bostle.....	9	6	46.6	12.0	3.4	1920	Wilmington, N. C.....
26	157609		St. w.	D. R. Campbell.....	718	409	176.1	35.4	5.9	1898	Seattle, Wash.....
27	216255		St. s.	D. R. Morley.....	550	328	175.0	30.5	12.0	1918	Marine City, Mich.....
28	225293		St. w.	D. R. WELER.....□	558	404	170.7	38.8	6.8	1926	Ambridge, Pa.....
29	157378		St. s.	D. T. Helm.....	64	32	68.0	18.0	9.3	1893	Benton Harbor, Mich.....
30	205762		St. w.	D. T. Lano.....	135	135	141.3	29.0	4.3	1908	Dann, W. Va.....
31	220802		St. s.	Dad Ludwig.....	32	22	56.2	15.5	7.1	1927	Michigan City, Ind.....
32	86212		St. s.	Daisy.....	37	25	75.6	13.8	5.5	1892	New Bedford, Mass.....
33	157014		St. s.	Daisy.....	33	16	60.1	13.4	5.4	1880	New Orleans, La.....
34	205082	KWPC	St. s.	Daisy.....	679	379	175.0	38.7	14.0	1908	Handon, Ore.....
35	203747	KVSF	St. s.	Daisy Freeman.....□	613	436	173.5	38.6	13.3	1906	Fairhaven, Calif.....
36	209439	LOGJ	St. s.	Daisy Gadsby.....□	818	478	189.5	41.1	14.3	1911	Hoquiam, Wash.....
37	222719	MDWF	St. s.	Daisy Gray.....	1,187	655	216.2	43.3	15.5	1922	Portland, Ore.....
38	214266	LGDQ	St. s.	Daisy Matthews.....□	943	513	204.8	42.1	14.2	1916	Hoquiam, Wash.....
39	211723	LDIB	St. s.	Daisy Putnam.....□	886	476	201.2	41.0	14.0	1913	do.....
40	210753	LQQR	St. s.	DAROTAN.....□⊙	6,537	4,030	407.7	53.7	28.1	1912	Sparrows Point, Md.....
41	217421	LPJM	St. s.	DALLAS.....+	4,756	2,963	377.0	62.0	26.8	1918	Shooter's Island, N. Y.....
42	218514	LSBD	St. s.	Dalzellace.....	177	30	95.5	24.7	12.2	1910	Green Bay, Wis.....
43	219820		St. s.	Dalzella.....	173	87	94.3	25.2	12.2	1920	New York, N. Y.....
44	3910		St. s.	Dalzellino.....	125	85	87.5	22.4	10.3	1902	Tottenville, N. Y.....
45	220494	MBHF	St. s.	Dalzellite.....	170	29	94.0	24.6	12.0	1920	Boston Harbor, Mich.....
46	120930		St. w.	Dandelion.....	149	149	143.0	31.0	5.0	1893	Rock Island, Ill.....
47	157205		St. s.	Dandy.....	115	57	92.8	20.0	9.6	1888	Camden, N. J.....
48	127188		St. w.	DAN QUINN.....	166	166	135.3	30.0	5.0	1897	Dubuque, Iowa.....
49	220793	MFPB	St. s.	DAN F. HANLON.....□+	1,434	791	240.0	40.0	15.0	1920	Brunswick, Ga.....
50	204110	KWCL	St. s.	Daniel Kern.....□⊙	297	112	153.2	20.0	11.5	1879	Baltimore, Md.....
51	204877		St. s.	Daniel McAllister.....	93	63	76.0	22.2	9.5	1907	Athens, N. Y.....
52	92332		St. s.	Daniel McCarren.....	38	26	56.6	15.7	8.3	1891	Brooklyn, N. Y.....
53	219155	LTMG	St. s.	DANIEL WEBSTER.....□+	8,280	6,147	439.6	60.2	33.7	1919	Gloucester City, N. J.....
54	201416		St. s.	DANIEL WILLARD.....	4,253	3,295	350.0	46.0	30.9	1907	Rifino, N. Y.....
55	226078		St. s.	DANIEL A. MACCOR- MACK.....+⊙	756	514	164.8	40.8	15.0	1926	Quincy, Mass.....
56	203507		St. s.	DANIEL J. MORRELL.....+⊙	7,230	5,419	580.0	58.0	27.4	1906	West Bay City, Mich.....
57	150033		St. s.	Daniel L. Hebard.....	159	79	98.5	22.0	8.8	1875	Cleveland, Ohio.....
58	85763		St. s.	Daniel R. Roe.....	50	34	67.7	17.4	8.1	1882	Tottenville, N. Y.....
59	150189		St. s.	Daniel W. Mack.....	48	24	69.0	17.7	7.9	1889	Brooklyn, N. Y.....
60	219292	LTSH	St. s.	DANNEDAIKE.....□+⊙	4,310	2,520	340.1	49.2	27.1	1919	Baltimore, Md.....
61	219899	LWHM	St. s.	DARDEN.....□+⊙	5,189	3,155	391.0	51.2	28.5	1920	Savannah, Ga.....
62	157535		St. w.	Darling.....	78	78	102.0	22.3	4.	1890	Parkersburg, W. Va.....
63	157635		St. s.	Dart.....	21	14	42.9	14.2	6.5	1901	Long Island City, N. Y.....
64	220335	MBCF	St. s.	DARTFORD.....□+⊙	5,186	3,680	391.9	51.2	30.0	1920	Savannah, Ga.....

1 Formerly st. s. Sahara.

2 Formerly st. s. West Kasson.

3 Formerly st. s. Joseph O. Glichtist.

4 Formerly U. S. S. st. s. Thistle.

5 Formerly st. w. F. Hilde Burdin.

6 Formerly st. s. {
 a Yale,
 b Charlotte Graveraet Breitung,
 c T. K. Mahor.

7 Formerly st. s. William M. Mills.

8 Formerly st. s. General G. Mott.

9 Formerly st. s. Chester Sun.

10 Formerly st. s. York.

11 Formerly st. s. Pierce McLouth.

12 Formerly st. w. City of Pittsburgh.

13 Formerly st. s. Genevieve.

14 Formerly st. s. Vanguard.

Line No.	Service	Crew	Indicated horse-power	Name of owner	Home port	Address of owner
1	Frt.	42	3,000	United States Shipping Board	Pensacola, Fla.	
2	Tow.	6	250	Long Island R. R. Co. (N. Y.)	New York, N. Y.	Pennsylvania Station.
3	Frt.	37	1,500	United States Shipping Board	Newark, N. J.	Kearny, N. J.
4	Frt.	30	1,600	Globe Steamship Co. (Minn.)	Duluth, Minn.	800 Alworth Building.
5	Frt.	45	2,800	Grace Steamship Co. (Del.)	New York, N. Y.	10 Hanover Square.
6	Pas.	3	65	Charles A. Armstrong	Detroit, Mich.	7322 East Jefferson Avenue.
7	Frt.	21	900	Iron Steamboat Co. of New Jersey (N. J.)	New York, N. Y.	Pier 1, North River.
8	Frt.	29	1,500	Interlake Steamship Co. (Ohio)	Cleveland, Ohio	Union Trust Building.
9	Tow.	4	113	Vivian Phillips	Baltimore, Md.	Foot Caroline Street.
10	Pas.	3	90	East & West Shore Ferry & Transportation Co. (Conn.)	New Haven, Conn.	11 Church Street.
11	Tow.	7	500	Atlantic Towing Co. (Del.)	Savannah, Ga.	228 East Bay Street.
12	Frt.	4	125	Island Fertilizer Co. (N. J.)	Philadelphia, Pa.	Atlantic City, N. J.
13	Tow.	16	85	Wels, Patterson Lumber Co. (La.)	Pensacola, Fla.	Box 1818.
14	Tow.	16	135	Koch Sand & Gravel Co.	Evansville, Ind.	122 North Water Street.
15	Frt.	27	1,200	Morrow S. S. Co. (Oh'o)	Cleveland, Ohio	B. R. T. Building.
16	Tow.	6	500	McAllister Towing & Transportation Co. (N. Y.)	New York, N. Y.	24 State Street.
17	Frt.	30	2,000	Pittsburgh Steamship Co. (W. Va.)	Duluth, Minn.	Wolvyn Building.
18	Tnk.	40	3,300	Standard Oil Co. of California (Calif.)	San Francisco, Calif.	225 Bush Street.
19	Tow.	5	100	David J. Conroy (Del.)	New York, N. Y.	One hundred and fifty-second Street and Harlem River.
20	Tnk.	37	2,500	Gladstone Transportation Co. (Del.)	do	90 West Street.
21	Tow.	8	500	Greenville Stone & Gravel Co. (Penn.)	Memphis, Tenn.	269 Walnut Street.
22	Frt.	31	2,000	Pittsburgh Steamship Co. (W. Va.)	Duluth, Minn.	Wolvyn Building.
23	Frt.	32	1,800	Interlake Steamship Co. (Ohio)	Cleveland, Ohio	Union Trust Building.
24	Pas.	4	130	Arnold Transit Co. (Mich.)	Marquette, Mich.	Mackinaw Island, Mich.
25	Frt.	2	20	W. A. Bordeaux	Wilmington, N. C.	904 South Third Street.
26	Pas.	27	700	American Yukon Navigation Co. (W. Va.)	Juneau, Alaska	
27	Frt.	10	450	Allan F. Morley	Detroit, Mich.	939 West Euclid Avenue.
28	Tow.	31	1,400	Standard Oil Co. of Louisiana (La.)	Baton Rouge, La.	Box 629.
29	Tow.	5	300	Augustine A. Murphy	Buffalo, N. Y.	36 Michigan Avenue.
30	Tow.	18	500	Hatfield Campbell's Creek Coal Co. (Ohio)	Cincinnati, Ohio	Union Trust Building.
31	Tow.	5	85	Robert C. Ludwig	Chicago, Ill.	Michigan City, Ind.
32	Tow.	3	60	Raymond Smith	New York, N. Y.	732 Macon Street (B).
33	Frt.	7	60	Springfield Lumber Co. (La.)	New Orleans, La.	Springfield, La.
34	Frt.	20	375	S. S. Freeman	San Francisco, Calif.	1 Drumm Street.
35	Frt.	22	425	W. S. Scammell (Trustee)	do	73 Stuart Street.
36	Frt.	20	550	S. S. Freeman	do	1 Drumm Street.
37	Frt.	21	750	do	do	Do.
38	Frt.	20	650	do	do	Do.
39	Frt.	21	650	do	do	Do.
40	Frt.	41	4,000	American-Hawaiian Steamship Co. (N. J.)	New York, N. Y.	10 Bridge Street.
41	Frt.	54	2,500	United States Shipping Board	do	45 Broadway.
42	Tow.	7	650	Fred B. Dalzell	do	24 State Street.
43	Tow.	13	700	do	do	Do.
44	Tow.	6	200	do	do	Do.
45	Tow.	8	700	G. Howland Dalzell	do	Do.
46	Tow.	5	500	John F. Klein	St. Louis, Mo.	Halliday House, Cairo, Ill.
47	Tow.	9	425	Curtis Bay Towing Co. (Md.)	Baltimore, Md.	1600 Continental Building.
48	Tow.	14	436	Patton-Tully Transportation Co. (Tenn.)	Memphis, Tenn.	Foot Keel Avenue.
49	Frt.	29	1,400	Johannes Ramsellus	San Francisco, Calif.	112 Market Street.
50	Tow.	10	750	Bellingham Tug & Barge Co. (Wash.)	Seattle, Wash.	Bellingham, Wash.
51	Tow.	5	250	Daniel McAllister Corporation (Del.)	New York, N. Y.	24 State Street.
52	Tow.	5	160	McCarron Towing Line (N. J.)	Newark, N. J.	719 Lake Street.
53	Frt.	43	3,260	United States Shipping Board	Philadelphia, Pa.	Bourse Building.
54	Frt.	27	135	Great Lakes Transit Corporation (N. Y.)	Buffalo, N. Y.	223 Erie Street.
55	Fer.	7	1,100	City of Boston (Mass.)	Boston, Mass.	City Hall.
56	Frt.	32	2,000	Cambria Steamship Co. (Del.)	Cleveland, Ohio	Union Trust Building.
57	Frt.	12	500	Ford Motor Co. (Del.)	Marquette, Mich.	Iron Mountain, Mich.
58	Tow.	4	200	Daniel Roe Towing & Transportation Co. (N. J.)	New York, N. Y.	1 Broadway.
59	Tow.	5	75	East River Towing Co. (N. Y.)	do	17 Battery Place.
60	Tnk.	30	1,800	Dannedaiko Shipping Co. (Del.)	Philadelphia, Pa.	260 South Broad Street.
61	Tnk.	35	2,500	T. P. Gallagher & Co. (N. Y.)	New York, N. Y.	271 Madison Avenue.
62	Tow.	13	350	Bakor Tow Boat Co. (Ala.)	Mobile, Ala.	Tuscaloosa, Ala.
63	Tow.	4	175	Newtown Creek Towing Co. (N. Y.)	New York, N. Y.	1 Front Street, Long Island City, N. Y.
64	Tnk.	42	2,800	Gladstone Transportation Co. (Del.)	do	90 West Street.

¹⁸ Formerly st. s. Helmsman.

¹⁹ Formerly st. s. Bouker.

²⁰ Formerly st. s. Badger.

²¹ Formerly (a) st. w. F. Weyerhaeuser.

(b) U. S. Lighthouse st. w. Dandelion.

(c) st. w. F. Weyerhaeuser.

²² Formerly st. w. Chas. H. Organ.

²³ Formerly U. S. L. H. Vessel Manzanita.

²⁴ Formerly st. s. Meta.

²⁵ Formerly st. s. Wissahickon.

²⁶ Formerly st. s. P. L. Johnson.

²⁷ Formerly st. s. (a) Glen Cove.

(b) John A. Meseck.

(c) Pearl.

²⁸ Formerly st. s. (a) S. O. Co. No. 10.

(c) Pearl.

Line No.	Official No.	Signal letters	Rig	Name of vessel	Tonnage		Dimensions			When built	Where built
					Gross	Net	Length	Breadth	Depth		
1	157548		St. p.	Dartmouth.....	420	353	126.6	27.0	11.3	1899	East Boston, Mass.....
2	150535		St. s.	¹ Dauntless.....	99	49	78.0	20.3	9.6	1891	Boston, Mass.....
3	157353		St. w.	Dauntless.....	791	575	190.5	36.5	8.0	1892	San Francisco, Calif.....
4	157637	LHVS	St. s.	Dauntless.....	123	83	97.2	22.0	10.5	1901	Baltimore, Md.....
5	139426		St. s.	² Dauntless No. 2.....	87	43	82.2	19.5	9.5	1889	Millford, Del.....
6	90050		St. s.	³ Dauntless No. 4.....	54	37	71.0	17.6	7.0	1889	Tottenville, N. Y.....
7	212589		St. s.	⁴ Dauntless No. 5.....	68	46	61.7	18.2	8.5	1914	Ferrysburg, Mich.....
8	215571	LHVS	St. s.	⁵ Dauntless No. 6.....	148	100	113.5	21.2	9.3	1884	Philadelphia, Pa.....
9	130795	KNSF	St. s.	⁶ DAUNTLESS No. 7.....	157	84	98.1	22.0	10.1	1898	do.....
10	218818	LSPV	St. s.	DAUPERATA.....	5,720	3,545	409.0	54.4	27.4	1919	Baltimore, Md.....
11	210507	LGNQ	St. s.	Davenport.....	911	525	200.1	40.0	14.5	1912	North Bend, Oreg.....
12	219043	LVRG	St. s.	DAVENPORT.....	5,491	3,370	400.7	54.2	30.4	1920	Harriman, Pa.....
13	4741		St. s.	⁷ David.....	87	67	72.0	25.5	6.0	1835	Mt. Pleasant, N. Y.....
14	204795		St. s.	David Gibb.....	31	20	52.0	12.6	5.6	1907	Charleston, S. C.....
15	221427	MCWK	St. s.	DAVID MCKELVY.....	6,820	4,242	430.0	59.2	33.4	1921	Chester, Pa.....
16	203258		St. w.	David Swain.....	140	92	136.6	26.0	4.5	1906	Stillwater, Minn.....
17	157349		St. s.	David A. Boody.....	93	63	93.8	23.6	8.6	1892	Noank, Conn.....
18	107740		St. w.	⁸ David F. Thomas.....	60	60	85.0	26.0	3.5	1902	Point Pleasant, W. Va.....
19	6930		St. s.	⁹ David K. Phillips.....	116	73	125.6	18.6	10.0	1877	Damariscotta, Me.....
20	204238		St. s.	¹⁰ DAVID P. THOMPSON.....	7,012	5,851	554.0	58.2	33.0	1907	Ecorse, Mich.....
21	202931		St. s.	DAVID Z. NORTON.....	5,667	4,250	480.0	52.0	30.0	1906	Cleveland, Ohio.....
22	157473		St. s.	Dawn.....	23	9	54.0	17.3	5.6	1897	Scranton, Miss.....
23	212284		St. s.	Dawn.....	70	48	55.0	19.5	3.2	1914	Loughton, Wash.....
24	157291		St. s.	Dayton.....	226	163	105.7	30.3	9.6	1891	Wilmington, Del.....
25	219012	LTDR	St. s.	¹¹ DEAN EMERY.....	6,664	4,148	429.3	59.2	31.4	1919	Chester, Pa.....
26	218820	LSPW	St. s.	¹² DE BARDELEHEN.....	429	203	142.0	27.7	14.8	1919	Elizabeth, N. J.....
27	223854		St. w.	Decatur.....	65	65	96.2	24.6	3.8	1924	St. Louis, Mo.....
28	157583		St. w.	Decatur No. 1.....	48	48	108.0	19.6	2.7	1900	Decatur, Ala.....
29	218312	LRPS	St. s.	DEER LODGE.....	6,187	3,832	409.8	54.2	27.7	1919	Portland, Oreg.....
30	219134	LTKH	St. s.	¹³ DEFACTO.....	4,800	2,999	386.8	52.2	27.4	1919	Arlington, N. Y.....
31	157436		St. s.	DEFENDER.....	87	59	85.3	18.0	8.9	1895	Baltimore, Md.....
32	157587		St. s.	Defender.....	25	17	63.2	16.2	5.8	1900	Tacoma, Wash.....
33	206060		St. s.	Defender.....	48	33	64.0	16.0	6.2	1909	Astoria, Oreg.....
34	216875	LMTD	St. s.	DEFIANCE.....	7,572	4,826	456.1	56.0	35.4	1918	Alameda, Calif.....
35	212755		St. s.	De Grasse.....	22	15	43.0	13.5	6.0	1914	Buffalo, N. Y.....
36	219598		St. s.	DELANCO.....	183	92	93.9	24.0	12.0	1920	New Orleans, La.....
37	219063		St. s.	DELAPLAINE.....	183	92	93.9	24.0	12.0	1920	do.....
38	157097		St. s.	Delaware.....	99	49	89.0	20.6	9.3	1883	South Amboy, N. J.....
39	203811	KVTD	St. s.	DELAWARE.....	1,907	1,382	250.5	40.0	25.0	1907	Wilmington, Del.....
40	223616		St. s.	DELAWARE.....	95	46	71.0	20.1	11.2	1924	Cleveland, Ohio.....
41	219454	LVGN	St. s.	¹⁴ DELAWARE RIVER.....	2,606	1,612	251.0	43.6	26.1	1919	Wyandotte, Mich.....
42	212803	MDJT	St. s.	DELAWARE SUN.....	8,964	5,617	480.5	66.0	30.8	1922	Chester, Pa.....
43	215963	LJPV	St. s.	¹⁵ DELECTO.....	4,078	2,414	341.0	48.2	24.5	1918	Alameda, Calif.....
44	218811	LSPN	St. s.	DELFINA.....	3,480	2,060	320.7	48.0	24.4	1919	Oakland, Calif.....
45	218467	LSBH	St. s.	DELIGHT.....	4,814	2,991	379.9	53.1	26.9	1919	Seattle, Wash.....
46	218980	LTCJ	St. s.	DELSLE.....	3,478	2,064	320.7	46.0	24.4	1910	Oakland, Calif.....
47	157656		St. s.	Della.....	55	37	74.0	18.6	7.5	1902	Scranton, Miss.....
48	157568	KQGF	St. s.	DELMAR.....	294	138	122.3	26.9	11.7	1900	Newburgh, N. Y.....
49	212768		St. s.	Delmer T.....	11	8	32.4	10.9	3.3	1914	Port Clinton, Ohio.....
50	116786		St. s.	¹⁶ DELOS W. COOKE.....	3,398	2,067	326.5	44.0	20.3	1897	Buffalo, N. Y.....
51	202463		St. w.	Delta.....	293	237	126.3	26.0	4.4	1905	St. Michael, Alaska.....
52	225874		St. w.	DELTA KING.....	1,837	1,318	250.0	58.0	11.5	1926	Stockton, Calif.....
53	225875		St. w.	DELTA QUEEN.....	1,837	1,318	250.0	58.0	11.5	1926	do.....
54	208292		St. s.	DELUGE.....	313	212	115.0	28.0	14.0	1911	Baltimore, Md.....
55	223567	MFJQ	St. s.	DELUGE.....	370	177	125.7	29.0	14.6	1923	New Orleans, La.....
56	215822	IJHK	St. s.	¹⁷ DEMOCRACY.....	4,430	2,811	377.0	52.0	26.8	1917	Shooters Island, N. Y.....
57	220331		St. s.	DEMOPOLIS.....	267	181	140.0	24.0	8.0	1920	Jeffersonville, Ind.....
58	220759	MBSK	St. s.	¹⁸ DENALI.....	3,333	2,015	320.7	46.0	24.4	1920	Oakland, Calif.....
59	200152		St. s.	DENMARK.....	5,448	4,434	440.0	56.0	28.0	1909	Toledo, Ohio.....
60	209068		St. s.	Denny Brothers.....	93	53	97.6	22.6	6.4	1911	Millford, Del.....
61	220440	MBGD	St. s.	DEPERE.....	3,475	2,063	320.7	46.0	24.4	1920	Oakland, Calif.....
62	217408	LPHN	St. s.	DERANOF.....	5,227	3,827	379.9	53.1	27.0	1913	Tacoma, Wash.....
63	220599	MBKT	St. s.	DERBLAY.....	3,475	2,065	320.7	46.0	24.4	1920	Oakland, Calif.....

¹ Formerly st. s. ^a Piscataqua.
^b U. S. E. F. O.-A. I. S. C. No. 4.
² Formerly st. s. ^a Nathaniel P. Doane.
^b H. A. Baxter.
³ Formerly st. s. H. B. Rawson.
^a Phillip T. Dodge.
⁴ Formerly st. s. ^b Eugene F. Moran.
^c Schenectady.

⁵ Formerly st. s. ^a Maryland police boat Gov. P. F. Thomas.
^b Mary W. Potter.
^a National.
⁶ Formerly st. s. ^b S. O. Co. No. 2.
^c S. T. Co. No. 2.
^d Socony 2.
⁷ Formerly st. s. Charles Lynch.
⁸ Formerly st. w. Arlon.

Line No.	Service	Crew	Indicated horse-power	Name of owner	Home port	Address of owner
1	Fer.	4	425	Boston, Revere Beach & Lynn R. R. (Mass.)	Boston, Mass.	Rowes Wharf.
2	Frt.	0	300	Dauntless Towing Line (N. J.)	New York, N. Y.	11 Moore Street.
3	Frt.	16	350	Bay Transport Co. (Calif.)	San Francisco, Calif.	Pier 26.
4	Tow.	9	300	Wood Towing Corporation (Va.)	Norfolk, Va.	Roanoke Dock.
5	Tow.	6	300	Coastwise Transportation Corporation (Me.)	New York, N. Y.	11 Moore Street.
6	Tow.	6	275	Dauntless Towing Line (N. J.)	do.	Do.
7	Tow.	6	250	Port Jefferson Transportation Co. (Del.)	do.	Do.
8	Tow.	10	337	Coastwise Transportation Line (Del.)	do.	15 Moore Street.
9	Tow.	11	600	Flushing Transportation Co. (Del.)	do.	11 Moore Street.
10	Frt.	40	s 2,500	United States Shipping Board	Baltimore, Md.	22 Light Street.
11	Frt.	23	825	J. O. Davenport	San Francisco, Calif.	16 California Street.
12	Frt.	41	s 3,000	United States Shipping Board	Philadelphia, Pa.	Bourse Building.
13	Frt.	3	50	Leo P. Pluseh	Albany, N. Y.	Catskill, N. Y.
14	Tow.	3	65	North State Lumber Co. (N. C.)	Charleston, S. C.	
15	Tnk.	37	2,800	Tide Water Oil Co. (N. J.)	New York, N. Y.	11 Broadway.
16	Pas.	10	450	Royal Route Co. (La.)	Baton Rouge, La.	Vicksburg, Miss.
17	Frt.	5	100	Charles B. Rodermond	New York, N. Y.	383 New York Avenue, Jersey City, N. J.
18	Fer.	2	100	Twenty-sixth Street Ferry Corporation (Ohio)	Cincinnati, Ohio.	Proctorville, Ohio.
19	Fsl.	3	200	Reedville Oil & Gunno Co. (Va.)	Reedville, Va.	
20	Frt.	33	2,000	Pioneer Steamship Co. (Ohio)	Cleveland, Ohio.	1508 Rockefeller Building.
21	Frt.	27	1,600	Columbia S. S. Co. (Ohio)	do.	Union Trust Building.
22	Pas.	4	75	Mobile Towing & Wrecking Co. (Ala.)	Mobile, Ala.	Foot Dauphin Street.
23	Pas.	2	120	County of King (Wash.)	Seattle, Wash.	County City Building.
24	Frt.	5	300	Clyde Lighterage Co. (N. Y.)	New York, N. Y.	24 State Street.
25	Tnk.	42	2,800	Pan American Petroleum & Transport Co. (Del.)	Los Angeles, Calif.	714 West Tenth Street.
26	Tow.	20	800	W. G. Coyle & Co. (La.)	New Orleans, La.	337 Carondelet Street.
27	Pas.	15	320	Western Barge Line Co. (Mo.)	Omaha, Nebr.	Care steamer Decatur, Miami, Mo.
28	Misc.	11	180	American Oak Leather Co. (Ohio)	Nashville, Tenn.	Albany, Ala.
29	Frt.	32	s 2,500	United States Shipping Board	Portland, Oreg.	514 Spalding Building.
30	Frt.	34	2,500	American Sugar Transit Corporation (Del.)	New York, N. Y.	117 Wall Street.
31	Tow.	6	250	Defender Corporation (N. Y.)	Albany, N. Y.	Whitehall, N. Y.
32	Tow.	6	150	Pacific Tow Boat Co. (Wash.)	Seattle, Wash.	Pier 1.
33	Tow.	4	200	Knappton Towboat Co. (Wash.)	Astoria, Oreg.	Knappton, Wash.
34	Frt.	90	s 3,000	United States Shipping Board	San Francisco, Calif.	369 Pine Street.
35	Tow.	3	50	St. Lawrence Power Co.	Ogdensburg, N. Y.	Massena, N. Y.
36	Tow.	14	450	Gulf Refining Co. (Tex.)	Port Arthur, Tex.	West Port Arthur, Tex.
37	Tow.	14	450	Mexican Petroleum Corporation (Me.)	Los Angeles, Calif.	Securities Building.
38	Tow.	5	230	Delaware Towing Co. (N. Y.)	New York, N. Y.	2 North Pier Street (B.).
39	Frt.	26	s 1,200	Clyde Steamship Co. (Ma.)	do.	Pier 30, North River.
40	Tow.	4	700	Great Lakes Towing Co. (N. J.)	Duluth, Minn.	N. P. Dock.
41	Frt.	21	1,500	Philadelphia & Norfolk Steamship Co. (Del.)	Wilmington, Del.	Tenth and Market Streets.
42	Tnk.	36	2,800	Sun Oil Co. (N. J.)	Philadelphia, Pa.	Finance Building.
43	Frt.	29	1,800	American Sugar Transit Corporation (Del.)	New York, N. Y.	117 Wall Street.
44	Frt.	42	1,800	Baltimore Insular Line (N. J.)	Baltimore, Md.	Citizen's National Bank.
45	Frt.	41	2,500	James Griffith & Sons (Del.)	Wilmington, Del.	7 West Tenth Street.
46	Frt.	42	1,765	Baltimore Insular Line (N. J.)	Baltimore, Md.	Citizen's Nat'l Bank Bldg.
47	Tow.	9	250	Charles Clarke & Co.	Galveston, Tex.	Guaranty Building.
48	Tow.	14	873	New York, Philadelphia & Norfolk R. R. Co. (Va.)	Cape Charles, Va.	
49	Tow.	2	40	Frank J. Smith	Port Huron, Mich.	Care Wolverine Dry Dock.
50	Frt.	20	1,500	Great Lakes Transit Corporation (N. Y.)	Buffalo, N. Y.	233 Erie Street.
51	Pas.	14	125	American Yukon Navigation Co. (W. Va.)	Juneau, Alaska.	St. Micheal, Alaska.
52	Pas.	56	2,000	California Transportation Co. (Calif.)	San Francisco, Calif.	Pier 3.
53	Pas.	56	2,000	do.	do.	Do.
54	Frb.	20	950	Mayor and City Council (Md.)	Baltimore, Md.	City Hall.
55	Frb.	11	1,300	Board of Commissioners, Port of New Orleans (La.)	New Orleans, La.	1 Canal Street.
56	Frt.	30	2,800	Charles Nelson Co. (Calif.)	San Francisco, Calif.	230 California Street.
57	Tow.	15	800	Inland Waterways Corporation	Mobile, Ala.	320 Mahor Building.
58	Frt.	28	1,500	Alaska Steamship Co. (Nev.)	New York, N. Y.	120 Broadway.
59	Frt.	20	1,500	Great Lakes Steamship Co. (Del.)	Oswego, N. Y.	Keith Building, Syracuse, N. Y.
60	Frt.	4	160	Middlesex Transportation Co. (N. J.)	Perth Amboy, N. J.	Bishop Place, New Brunswick, N. J.
61	Frt.	30	1,800	Alaska Steamship Co. (Nev.)	New York, N. Y.	120 Broadway.
62	Frt.	44	2,500	United States Shipping Board	Seattle, Wash.	841 Railroad Avenue South.
63	Frt.	33	1,800	Alaska Steamship Co. (Nev.)	New York, N. Y.	120 Broadway.

^a Formerly st. s. David K. Phillips.
^b U. S. N. David K. Phillips.
¹⁰ Formerly st. s. Wilpen.
¹¹ Formerly st. s. Sunshine.
¹² Formerly st. s. Bartheny.
¹³ Formerly st. s. Waterbury.
¹⁴ Formerly st. s. Northern Star.

¹⁴ Formerly st. s. Lake Tippah.
¹⁵ Formerly st. s. Redondo.
¹⁶ Formerly st. s. Starrucca.
¹⁷ Formerly st. s. Jupiter.
¹⁸ Formerly st. s. Jephtha.

Line No.	Official No.	Signal letters	Rig	Name of vessel	Tonnage		Dimensions			When built	Where built
					Gross	Net	Length	Breadth	Depth		
							Feet	Feet	Feet		
1	218630	LSFR	St. s.	DERBYLINE.....□○	7,063	4,348	435.0	56.0	32.0	1919	Alameda, Calif.....
2	218888	LSTH	St. s.	DEROCHE.....□+○	7,058	4,349	435.0	56.0	32.0	1919	do.....
3	219008		St. s.	Derrick Boat No. 7.....	48	27	96.0	17.6	9.0	1910	Syracuse, N. Y.....
4	157216		St. s.	Despatch.....	127	71	93.5	28.0	8.0	1888	South Amboy, N. J.....
5	211786		St. s.	Despatch.....	195	133	100.5	20.7	9.8	1913	Milford, Del.....
6	222391		St. w.	DESTREHAN.....□+	371	242	133.9	32.0	5.4	1922	Charleston, W. Va.....
7	201607		St. s.	DETROIT.....	2,220	1,487	296.0	61.1	18.1	1904	Ecorse, Mich.....
8	215738		St. s.	DETROIT.....	65	32	63.7	17.0	11.0	1917	Cleveland, Ohio.....
9	219258	L'VSC	St. s.	DETROIT WAYNE.....□+	2,606	1,012	251.0	43.0	20.1	1919	Wyandotte, Mich.....
10	157544		St. w.	Dowey.....	30	26	68.0	20.6	3.0	1899	Portland, Fla.....
11	211734	LDHF	St. s.	DE WITT CLINTON.....□	3,890	2,246	320.2	48.1	19.0	1913	Wilmington, Del.....
12	218098	LRF'F	St. s.	DIABLO.....□+	5,997	4,467	402.5	53.0	32.0	1919	Bay Point, Calif.....
13	226163		St. p.	DIAMOND.....□	91	56	75.2	20.0	5.4	1927	Errol, N. H.....
14	228341		St. s.	Diamond.....	36	24	48.5	12.8	4.8	1923	Calumet, Mich.....
15	207330		St. w.	Diamond O.....□	442	340	151.0	27.3	8.8	1910	Portland, Ore.....
16	126826		St. s.	Diamond S.....	135	92	91.1	22.0	11.4	1892	Camden, N. J.....
17	222604	MDVL	St. s.	Diamond S. No. 2.....	106	72	81.3	20.6	9.9	1919	Milford, Del.....
18	225665		St. s.	DIAMOND S. No. 87.....	449	305	105.2	32.1	15.2	1926	Kearny, N. J.....
19	225741		St. s.	DIAMOND S. No. 88.....	449	305	105.2	32.1	15.2	1926	do.....
20	220007	LWMS	St. s.	DIAMOND CEMENT.....+	3,993	2,488	345.0	50.2	26.5	1920	Yokohama, Japan.....
21	217510	LPSR	St. s.	DIAMOND HEAD.....□+○	5,444	3,334	410.0	51.4	27.2	1918	San Pedro, Calif.....
22	221007	MDKH	St. s.	DIANA DOLLAR.....□+○	7,033	4,321	429.0	55.2	26.6	1921	Shanghai, China.....
23	226239		St. w.	Dick Williams.....	99	79	95.0	23.4	4.0	1927	Evansville, Ind.....
24	222822	MFBS	St. s.	DICKENSON.....□○	831	391	174.3	30.1	21.8	1923	Chester, Pa.....
25	219008	LTDN	St. s.	DILLWYN.....□+○	6,913	4,262	435.0	56.0	32.0	1919	Alameda, Calif.....
26	219462	LVGT	St. s.	DILWORTH.....□+○	7,045	4,351	435.0	56.0	32.0	1919	do.....
27	220820	MBVW	St. s.	Dinsmore (concrete).....□	6,144	3,696	420.0	54.0	35.0	1920	Jacksonville, Fla.....
28	217890	LQSF	St. s.	Dio.....□+○	4,823	3,038	386.8	52.2	27.4	1919	Arlington, N. Y.....
29	135874		St. s.	Diono.....	33	16	60.0	16.0	6.6	1886	Philadelphia, Pa.....
30	157537		St. s.	Director.....	21	14	43.5	14.0	6.3	1899	Long Island City, N. Y.....
31	204341		St. s.	Director of the Port.....	26	17	53.0	11.6	6.0	1907	New York, N. Y.....
32	217654	LPTII	St. s.	DIRIGO.....□○	6,530	4,063	416.8	50.1	31.1	1919	Bath, Me.....
33	208045		St. s.	Dispatch.....	46	31	58.0	16.5	7.4	1910	Solomons, Md.....
34	221046	MCKV	St. s.	DISTRICT OF COLUMBIA.....□+△	7,641	4,677	431.0	59.2	33.4	1921	Baltimore, Md.....
35	224391	MFRH	St. s.	DISTRICT OF COLUMBIA.....	2,128	1,240	297.8	51.0	16.3	1924	Wilmington, Del.....
36	221349	MCTV	St. s.	DIXIANO.....□+○	4,323	2,613	360.0	50.2	29.2	1921	Mariners Harbor, N. Y.....
37	77277		St. s.	Dixie.....	109	74	89.7	20.9	10.3	1897	Brooklyn, N. Y.....
38	202608		St. s.	Dixie.....	74	50	75.0	18.5	8.6	1905	Madison, Md.....
39	204430		St. s.	Dixie.....	26	6	53.4	18.0	5.6	1907	Seranton, Miss.....
40	208103		St. w.	Dixie.....	96	58	89.5	15.0	3.5	1910	Madison, Ind.....
41	208174		St. s.	Dixie.....	37	25	69.0	16.0	5.5	1910	Tottenville, N. Y.....
42	210833		St. w.	Dixie.....	69	42	77.4	17.5	3.4	1920	Tuscaloosa, Ala.....
43	227107	MGRF	St. s.	DIXIE.....□	8,188	4,918	426.6	60.2	26.0	1927	Kearny, N. J.....
44	221735	MDHC	St. s.	DIXIE ARROW.....□+△	8,046	4,960	468.3	62.7	32.0	1921	Camden, N. J.....
45	218390	LRSN	St. s.	DOCHET.....□+○	4,834	3,045	386.8	52.2	27.4	1919	Arlington, N. Y.....
46	6637		St. s.	Dr. S. M. Briggs.....	22	11	57.0	14.5	5.8	1869	Philadelphia, Pa.....
47	157011		St. s.	Dr. David Kennedy.....	16	10	46.1	13.1	4.3	1880	Rondout, N. Y.....
48	201651		St. s.	Dr. Geo. J. Moser.....	77	52	69.7	20.7	9.0	1904	Tottenville, N. Y.....
49	86286		St. p.	Dolphin.....□	491	341	209.9	28.3	9.1	1893	Port Richmond, N. Y.....
50	155278		St. s.	Dolphin.....	82	68	86.0	24.0	6.4	1895	Gibraltar, Mich.....
51	157448		St. s.	Dolphin.....	47	32	69.8	17.3	6.8	1896	Brooklyn, N. Y.....
52	205112		St. s.	Dolphin.....	176	86	128.0	19.7	9.4	1903	Pocomoke City, Md.....
53	218816	LSFR	St. s.	DOMINO.....□+○	3,170	1,903	328.0	46.2	22.9	1919	Wilmington, Del.....
54	211334		St. w.	Donald Birmingham.....	200	200	150.0	32.8	6.4	1913	Levanna, Ohio.....
55	219790		St. s.	DONALD MCKAY.....□+	5,535	3,415	400.7	54.2	30.4	1920	Chester, Pa.....
56	228307		St. s.	DONGAN HILLS.....□	2,029	1,380	251.5	46.1	18.4	1920	Mariners Harbor, N. Y.....
57	223982		St. w.	DONORA.....	259	212	140.0	32.0	6.0	1924	Jeffersonville, Ind.....
58	210159	LTMN	St. s.	DORA.....□+○	5,036	3,076	390.0	54.2	27.6	1919	Hog Island, Pa.....
59	217057	LNIIC	St. s.	DORA WEEMS.....+	2,316	1,368	251.0	43.5	22.4	1918	Buffalo, N. Y.....
60	210650		St. p.	DORCHESTER.....	1,085	580	192.0	36.2	10.2	1912	Sparrows Point, Md.....
61	225751	MGLN	St. s.	DORCHESTER.....□+△	5,649	3,456	350.7	52.2	16.0	1926	Newport News, Va.....
62	219801		St. s.	Dormer No. 2.....	82	55	60.8	25.0	8.2	1918	Menominee, Mich.....
63	96345		St. s.	Dorothy.....	52	36	60.0	18.1	7.5	1896	Tottenville, N. Y.....

¹ Formerly st. s. Manhattan.

² Formerly st. w. Dulles City.

³ Formerly st. s. { a C. N. Kinpland, b Susan A. Moran, c Natalie.

⁴ Formerly st. s. { a U. S. N. No. 82, b Harbor Tug No. 82.

⁵ Formerly st. s. Eastern Coast.

⁶ Formerly st. s. West Errol.

⁷ Formerly st. s. Canhay.

⁸ Formerly st. s. Emma S. Bradford.

⁹ Formerly st. s. B.

¹⁰ Formerly st. s. { a John Taylor, b Geneva.

Line No.	Service	Crew	Indicated horse-power	Name of owner	Home port	Address of owner
1	Tnk.	34	2,600	Texas Co. (Del.)	Wilmington, Del.	7 West Tenth Street.
2	Tnk.	36	2,800	Union Oil Co. of California (Calif.)	Los Angeles, Calif.	Union Oil Building.
3	Ten.	0	75	State of New York	Oswego, N. Y.	Syracuse, N. Y.
4	Tow.	5	175	Pennsylvania Railroad Co. (Pa.)	New York, N. Y.	Jersey City, N. J.
5	Frt.	6	450	Southern Pacific Co. (Ky.)	do	Pier 40, North River.
6	Tow.	12	700	Mexican Petroleum Corporation (Me.)	do	120 Broadway.
7	Fer.	17	1,800	Wabash Railway Co. (Ind.)	Detroit, Mich.	Union Station.
8	Tow.	4	250	Great Lakes Towing Co. (N. Y.)	Duluth, Minn.	N. P. Dock.
9	Frt.	36	1,500	United States Shipping Board	New York, N. Y.	45 Broadway.
10	Tow.	4	100	St. Andrews Bay Lumber Co. (Del.)	Tampa, Fla.	Millville, Fla.
11	Pas.	51	4,000	Hudson River Day Line (N. Y.)	New York, N. Y.	Desbrosses Street Pier.
12	Frt.	37	2,800	General Engineering & Dry Dock Co. (Calif.)	San Francisco, Calif.	1100 Sansome Street.
13	Tow.	14	50	Brown Co. (Me.)	Portland, Me.	404 Commercial Street.
14	Fsh.	6	16	Joseph Wilson & Son	Sault Ste. Marie, Mich.	Box 276, Ontonagon, Mich.
15	Tow.	27	750	Diamond O. Navigation Co. (Oreg.)	Portland, Oreg.	248 Hawthorne Avenue.
16	Tow.	5	350	William Spencer & Son Corporation (N. Y.)	New York, N. Y.	40 Rector Street.
17	Tow.	10	200	do	do	Do.
18	Frt.	6	450	do	do	Do.
19	Frt.	6	450	do	do	Do.
20	Frt.	33	1,500	Pacific Coast S. S. Co. (Calif.)	San Francisco, Calif.	Crocker Building.
21	Frt.	34	3,500	Los Angeles Steamship Co. (Calif.)	Los Angeles, Calif.	Box 218, Wilmington, Calif.
22	Frt.	45	3,000	Mystic Steamship Co. (Calif.)	San Francisco, Calif.	Robert Dollar Building.
23	Frt.	1	125	Jeff H. Williams	Evansville, Ind.	1215 Kentucky Avenue.
24	Pas.	28	800	Commercial Pacific Cable Co.	New York, N. Y.	253 Broadway.
25	Tnk.	34	3,100	Malston Co. (Del.)	Wilmington, Del.	Care United States Corporation Co., The Green, Dover, Del.
26	Tnk.	35	3,100	Dilworth S. S. Co. (Del.)	Philadelphia, Pa.	260 South Broad Street.
27	Tnk.	44	2,800	United States Shipping Board	Jack onville, Fla.	
28	Frt.	31	3,000	Finkbine-Guild Transportation Co. (Del.)	Wilmington, Del.	Du Pont Building.
29	Tow.	4	100	Mystic Steamship Co. (Mass.) Trustees	Boston, Mass.	250 Stuart Street.
30	Tow.	3	65	Anna P. Ganer	Philadelphia, Pa.	West Collingswood, N. J.
31	Tow.	3	900	City of New York	New York, N. Y.	Municipal Building.
32	Tnk.	38	3,000	Texas Co. (Del.)	Wilmington, Del.	7 West Tenth Street.
33	Tow.	3	150	Rapid Coaling Chesapeake Lighterage Co. (Md.)	Baltimore, Md.	Keyser Building.
34	Tnk.	37	2,750	Standard Oil Co. of California (Del.)	San Francisco, Calif.	225 Bush Street.
35	Pas.	45	2,400	Norfolk & Washington Steamboat Co. (Va.)	Washington, D. C.	Seventh Street Wharves.
36	Tnk.	40	2,000	American Sugar Transit Corporation (Del.)	New York, N. Y.	117 Wall Street.
37	Tow.	6	450	New York Marine Co. (N. J.)	do	17 Battery Place.
38	Tow.	7	280	Dixie Co. (N. J.)	do	Care W. E. Hedger Co. 25, Broadway.
39	Tow.	3	50	Aiken Towboat & Barge Co. (Fla.)	Pensacola, Fla.	812 South Palafox Street.
40	Tow.	4	80	Missouri River Sand & Gravel Co. (N. J.)	St. Louis, Mo.	Booneville, Mo.
41	Pas.	8	100	George F. Kinzie	Tampa, Fla.	Fort Myers, Fla.
42	Tow.	8	52	Jay Smith	Mobile, Ala.	Tuscaloosa, Ala.
43	Pas.	103	7,100	Southern Pacific Co. (Ky.)	New York, N. Y.	Pier 49, North River.
44	Tnk.	41	3,000	Standard Transportation Co. (Del.)	do	26 Broadway.
45	Frt.	35	2,500	Finkbine-Guild Transportation Co. (Del.)	Wilmington, Del.	Du Pont Building.
46	Frt.	3	50	Thames Towboat Co. (Conn.)	New London, Conn.	224 Bank Street.
47	Tow.	4	73	Cornell Steamboat Co. (N. Y.)	Albany, N. Y.	Kingston, N. Y.
48	Tow.	9	250	Steam tug Dr. George J. Moser (N. Y.)	New York, N. Y.	11 Moore Street.
49	Pas.	21	507	William M. Mills	do	52 South Street.
50	Frt.	6	100	B. J. Gallagher	Marquette, Mich.	Escanaba, Mich.
51	Tow.	5	250	Leta D. Potter	Wilmington, N. C.	Foot Princess Street.
52	Fsh.	20	200	Morris Fisher Co. (Va.)	Reedville, Va.	General Delivery.
53	Frt.	30	1,650	American Sugar Transit Corporation (Del.)	New York, N. Y.	117 Wall Street.
54	Tow.	25	375	Philip C. Elsey	Pittsburgh, Pa.	4051 Brownsville Road, Brentwood, Pa.
55	Frt.	42	3,000	United States Shipping Board	Philadelphia, Pa.	Bourse Building.
56	Fer.	14	4,000	City of New York	New York, N. Y.	Municipal Building.
57	Tow.	16	750	Carnegie Steel Co. (N. J.)	Pittsburgh, Pa.	Carnegie Building.
58	Tnk.	34	2,500	Steamship Dora Corporation (N. Y.)	New York, N. Y.	100 East Forty-second Street.
59	Frt.	34	1,200	Baltimore & Carolina Steamship Co. (Md.)	Baltimore, Md.	Pier 5, Pratt Street.
60	Pas.	57	1,000	Baltimore & Virginia Steamboat Co. (Md.)	do	Pier 3, Light Street.
61	Pas.	86	2,700	Merchants and Miners Transportation Co. (Md.)	do	112 South Gay Street.
62	Frt.	5	110	John H. Riley	Milwaukee, Wis.	Menominee, Mich.
63	Tow.	5	110	Marine Transit Corporation (N. Y.)	New York, N. Y.	17 Battery Place.

11 Formerly st. s. ^a Clara M. _b Daisy.
 12 Formerly st. P. ^a Glen. _b Ampion,
 13 Formerly st. s. Oak Leaf.
 14 Formerly st. s. Delco.

15 Formerly st. w. ^a Mamie Barrett. _b Duquesne.
 16 Formerly st. s. Inspector.
 17 Formerly st. s. Lake Galera.
 18 Formerly st. s. H. B. Moore, jr.

Line No.	Official No.	Signal letters	Itig	Name of vessel	Tonnage		Dimensions			When built	Where built
					Gross	Net	Length	Breadth	Depth		
1	127282		St. s.	¹ Dorothy	85	58	86.5	19.2	8.8	1898	Cramer Hill, N. J.
2	157005		St. s.	DOROTHY	90	62	72.4	16.7	5.0	1901	Buffalo, N. Y.
3	157621		St. s.	Dorothy	33	22	71.5	15.6	6.2	1901	Scranton, Miss.
4	216402	LKTP	St. s.	² DOROTHY	2,873	1,058	309.2	48.2	21.5	1918	Wilmington, Del.
5	217943		St. s.	Dorothy	30	24	52.0	16.5	6.5	1912	Amsterdam, N. Y.
6	223416		St. w.	Dorothy T	131	131	104.0	22.7	5.2	1923	Dublin, Ga.
7	212541		St. w.	Dorothy Adgato	37	37	91.0	18.6	3.2	1914	Antiquity, Ohio
8	203813	KVTF	St. s.	² DOROTHY ALEXANDER	5,453	2,546	301.1	48.2	19.7	1907	Camden, N. J.
9	217984		St. w.	⁴ Dorothy Barrett	150	150	132.9	29.7	4.9	1919	Memphis, Tenn.
10	126597	K(HPQ	St. s.	⁵ Dorothy Bradford	1,746	1,197	228.0	38.0	22.0	1839	Philadelphia, Pa.
11	218199	LRJW	St. s.	⁶ DOROTHY LUCKENBACH	8,536	5,369	448.9	60.2	28.2	1919	Chester, Pa.
12	216365	LKSC	St. s.	⁷ DOROTHY WINTERMOTE	2,010	1,227	252.0	43.5	18.9	1918	Toledo, Ohio
13	157552		St. s.	DOUGLAS HOUGHTON	4,515	3,070	456.0	50.2	23.9	1899	Cleveland, Ohio
14	8668		St. s.	⁸ Dover	51	25	80.0	18.0	7.6	1870	New Brunswick, N. J.
15	120706		St. p.	⁹ DOVER	532	374	105.5	30.1	10.2	1800	Wyandotte, Mich.
16	157318		St. w.	Dover	244	191	150.0	33.5	3.5	1891	Sacramento, Calif.
17	202405		St. s.	Downer	65	44	64.7	19.0	8.0	1905	Tottenville, N. Y.
18	200913		St. s.	Downer VIII	64	43	62.0	18.5	8.1	1909	do
19	208991		St. s.	Downer IX	70	48	65.3	19.7	8.1	1911	do
20	209256		St. s.	Downer X	69	47	65.4	19.7	8.1	1911	do
21	214377		St. s.	Downer XII	74	50	64.3	19.4	8.6	1916	do
22	221535		St. s.	Downer XIV	74	50	70.4	20.0	8.8	1921	do
23	212250		St. s.	¹⁰ Downer XV	80	58	64.3	21.5	3.8	1914	do
24	218585	LSGR	St. s.	DOYLESTOWN	2,632	1,610	289.0	44.1	19.2	1919	Portland, Oreg.
25	219332	LVBV	St. s.	DRYDEN	5,816	3,567	434.3	57.7	27.2	1919	Chester, Pa.
26	157113		St. s.	Du Bols	136	107	95.0	17.8	9.0	1883	Buffalo, N. Y.
27	157620	KRFJ	St. s.	Dubois	223	151	105.4	25.4	12.0	1901	Tottenville, N. Y.
28	221050		St. w.	DUFFY	146	124	125.0	25.0	4.6	1921	Jeffersonville, Ind.
29	145947	KSBT	St. s.	¹¹ Dulcino	2,951	1,986	291.4	42.0	26.9	1902	Toledo, Ohio
30	200593		St. s.	DULUTH	4,749	3,912	381.6	50.2	20.0	1903	Chicago, Ill.
31	220286	LWVG	St. s.	DUNANNON	7,257	4,485	435.0	69.0	32.0	1920	Alameda, Calif.
32	207694		St. s.	DUNKIRK	71	37	68.7	17.0	11.0	1910	Cleveland, Ohio
33	207966		St. s.	DUNKIRK	41	28	65.4	16.0	6.0	1910	Dunkirk, N. Y.
34	218730	LSJV	St. s.	¹² DUNMORE	427	187	142.0	27.6	14.8	1919	Superior, Wis.
35	217612	LQBC	St. s.	DUQUESNE	6,262	3,872	395.5	65.0	31.4	1919	Kearny, N. J.
36	220410	MBDV	St. s.	DURANGO	7,125	4,395	435.0	60.0	32.0	1920	Alameda, Calif.
37	157301		St. s.	Dutchess	21	10	46.0	13.0	5.4	1891	Newburgh, N. Y.
38	207745		St. s.	DUTCHESS	596	405	131.9	66.0	14.0	1910	do
39	228188		St. s.	DWIGHT F. DAVIS	311	156	140.0	25.0	9.0	1929	Charleston, W. Va.
40	80870		St. p.	¹³ Dyckman	326	185	146.0	30.0	10.6	1882	Wilmington, Del.
41	218529		St. w.	E. L. K.	35	35	73.4	16.8	3.6	1919	Muscatine, Iowa
42	136186		St. s.	E. M. B. A.	44	21	71.6	17.8	7.6	1891	Grand Haven, Mich.
43	200660		St. s.	¹⁴ E. C. COLLINS	4,132	3,001	420.0	50.0	28.0	1904	Lorain, Ohio
44	207815		St. s.	E. C. DEMISEZ	87	38	77.0	20.0	10.5	1910	Cleveland, Ohio
45	130192	LQCP	St. s.	E. C. POPE	2,787	1,887	323.2	42.2	21.7	1891	Wyandotte, Mich.
46	205790		St. s.	E. D. Huley	55	37	70.0	17.6	7.6	1908	Belfast, Me.
47	225803		St. w.	E. D. KENNA	388	283	144.0	32.5	7.1	1926	Charleston, W. Va.
48	135317		St. s.	E. E. Simpson	109	54	93.4	20.1	10.8	1877	Camden, N. J.
49	127731	LVJR	St. s.	¹⁵ E. G. Crosby	1,879	1,010	247.7	40.3	21.7	1903	Toledo, Ohio
50	204649		St. w.	¹⁶ E. G. English	244	203	115.8	22.8	6.1	1907	Tacoma, Wash.
51	116558		St. s.	¹⁷ E. G. MATHIOTT	3,931	2,901	432.0	45.0	25.0	1893	West Bay City, Mich.
52	136357		St. s.	E. G. Maxwell	88	56	90.3	20.0	8.0	1893	Grand Haven, Mich.
53	135477		St. s.	¹⁸ E. H. Dendel	65	32	74.6	18.6	8.1	1881	Athens, N. Y.
54	206230		St. s.	¹⁹ E. H. Russell	117	79	77.2	25.3	8.3	1909	West New Brighton, N. Y.
55	130491		St. w.	²⁰ E. I. Ford	38	38	86.0	22.5	4.3	1890	Cincinnati, Ohio
56	137066		St. s.	E. J. Codd	141	90	125.0	22.0	9.0	1903	Pocomoke City, Md.
57	204108		St. s.	²¹ E. J. McCormack	117	58	97.0	29.0	9.0	1907	Milford, Del.
58	221181	MCQW	St. s.	²² E. J. Sadler	9,638	6,014	499.2	68.1	30.5	1921	Kearny, N. J.
59	136983		St. s.	E. J. Tull	119	73	112.0	18.0	7.7	1902	Pocomoke City, Md.
60	226298		St. w.	E. K. Davison	203	135	122.0	24.5	4.8	1927	Pittsburgh, Pa.

¹ Formerly st. s. ^a Curtin.
^b Vincent A. McNally.
² Formerly st. s. Bran.
³ Formerly st. s. President.
⁴ Formerly st. w. ^a Patton.
^b General John Coffee.
⁵ Formerly st. s. Charlotte.
⁶ Formerly st. s. Edellyn.

⁷ Formerly st. s. Lake Cayuga.
⁸ Formerly st. s. Edmund L. Levy.
⁹ Formerly st. p. ^a Frank E. Kirby.
^b Silver Spray.
¹⁰ Formerly st. s. ^a Thomas F. O'Brien.
^b Gustaf Ackerman.
^c Harlem River No. 1.
¹¹ Formerly st. s. Toledo.

Line No.	Service	Crew	Indicated horse-power	Name of owner	Home port	Address of owner
1	Tow.	9	240	Norfolk Lighterage Co. (Va.)	Norfolk, Va.	Foot Commerce Street.
2	Tow.	4	85	Whitehall Dorothy Corporation (N. Y.)	Albany, N. Y.	Whitehall, N. Y.
3	Pas.	6	100	Charles Clarke & Co.	Galveston, Tex.	Guaranty Building.
4	Frt.	31	1,600	A. H. Bull Steamship Co. (N. J.)	New York, N. Y.	40 West Street.
5	Tow.	3	70	American Pipe & Construction Co. (N. Y.)	Albany, N. Y.	Amsterdam, N. Y.
6	Frt.	9	60	J. C. Love Lunaber Co. (Ga.)	Savannah, Ga.	Mount Vernon, Ga.
7	Tow.	4	188	Foundation Co. (Del.)	Pittsburgh, Pa.	Fulton Building.
8	Pas.	120	5,000	Pacific Steamship Co. (Me.)	Seattle, Wash.	1519 Railroad Avenue South.
9	Tow.	12	700	Barrett Line (Ohio)	Cincinnati, Ohio	405 St. Paul Building.
10	Pas.	30	1,453	Cape Cod Steamship Co. (Me.)	Boston, Mass.	148 State Street.
11	Frt.	48	5,000	Luckenbach Steamship Co. (Del.)	New York, N. Y.	44 Whitehall Street.
12	Frt.	28	1,200	Frank Paramino	San Francisco, Calif.	1 Drumm Street.
13	Frt.	25	2,300	Pittsburgh Steamship Co. (W. Va.)	Duluth, Minn.	Wolvyn Building.
14	Tow.	6	150	Delaware, Lackawanna & Western R. R. Co. (Pa.)	New York, N. Y.	90 West Street.
15	Pas.	22	1,400	William Nicholson	Detroit, Mich.	165 Biddle Street, Wyandotte, Mich.
16	Pas.	30	160	Sacramento Transportation Co. (Calif.)	San Francisco, Calif.	Sacramento, Calif.
17	Tow.	4	175	Downer Towing Corporation (Del.)	Newark, N. J.	64 North River (N. Y.)
18	Tow.	4	175	do.	do.	Do.
19	Tow.	5	200	do.	do.	Do.
20	Tow.	4	150	do.	do.	Do.
21	Tow.	4	250	do.	do.	Do.
22	Tow.	5	200	do.	do.	Do.
23	Tow.	8	300	do.	do.	Do.
24	Frt.	26	1,400	Charles Nelson Co. (Calif.)	San Francisco, Calif.	230 California Street.
25	Frt.	41	2,800	United States Shipping Board	Philadelphia, Pa.	Bourse Building.
26	Cnl.	4	36	George Noyes	New York, N. Y.	Huntington, N. Y.
27	Tow.	11	450	Henry Du Bols' Sons Co. (N. Y.)	do.	17 State Street.
28	Tow.	3	360	Ohio River Sand & Gravel Co. (Ky.)	Louisville, Ky.	
29	Tnk.	32	1,200	American Sugar Transit Corporation (Del.)	New York, N. Y.	117 Wall Street.
30	Frt.	31	1,500	Great Lakes Transit Corporation (N. Y.)	Buffalo, N. Y.	223 Erie Street.
31	Tnk.	34	3,000	Texas Co. (Del.)	Wilmington, Del.	7 West Tenth Street.
32	Tow.	5	250	Great Lakes Towing Co. (N. J.)	Duluth, Minn.	N. P. Dock.
33	Fsh.	6	125	Cornelius W. Desmond	Buffalo, N. Y.	Dunkirk, N. Y.
34	Tow.	21	850	P. Dougherty Co. (Md.)	Baltimore, Md.	Hearst Tower Building.
35	Frt.	54	2,509	United States Shipping Board	Newark, N. J.	Kearny, N. J.
36	Tnk.	33	3,100	Malston Co. (Del.)	Wilmington, Del.	Dover, Del.
37	Tow.	2	10	Dutchess Bleachery (N. Y.)	New York, N. Y.	320 Broadway.
38	Fer.	7	700	Estate of Homer Ramsdell	Albany, N. Y.	Newburgh, N. Y.
39	Tow.	10	1,000	Charles Ward Engineering Works (W. Va.)	Mobile, Ala.	South Avenue, Charleston, W. Va.
40	Fer.	7	612	Gotham Assets Corporation (Del.)	New York, N. Y.	90 West Street.
41	Tow.	3	72	Sand & Gravel Products Co.	Des Moines, Iowa	Muscatine, Iowa.
42	Fsh.	6	100	Louis Gunderson	Port Huron, Mich.	Alpena, Mich.
43	Frt.	23	1,500	Pittsburgh Steamship Co. (W. Va.)	Duluth, Minn.	Wolvyn Building.
44	Tow.	4	400	Great Lakes Dredge & Dock Co. (N. J.)	Chicago, Ill.	104 South Michigan Avenue.
45	Frt.	36	2,000	Thompson Transportation Co. (Ohio)	Cleveland, Ohio	Foot East Fortleth Street.
46	Tow.	7	150	William H. Westervelt	New York, N. Y.	Alpine, N. J.
47	Tow.	15	160	Pennsylvania Co. for Insurance on Lives and Granting Annuities (Pa.)	Philadelphia, Pa.	Fifteenth and Chestnut Streets.
48	Tow.	11	250	Alken Towboat & Barge Co. (Fla.)	Pensacola, Fla.	812 South Palafox Street.
49	Pas.	27	2,000	Wisconsin & Michigan Transportation Co. (Wis.)	Milwaukee, Wis.	64 West Water Street.
50	Pas.	12	350	Tom Moore Boom Co. (Wash.)	Seattle, Wash.	1540 West Forty-sixth Street.
51	Frt.	26	1,500	Valley Camp Steamship Co. (Ohio)	Cleveland, Ohio	Western Reserve Building.
52	Tow.	8	235	Whitney Bros. Co. (Wis.)	Duluth, Minn.	Alworth Building.
53	Tow.	5	300	Edward E. Barrett	New York, N. Y.	90 West Street.
54	Frt.	6	250	Louise V. Squerl	do.	1638 Van Buren Street.
55	Fer.	4	84	Manchester Ferry Co. (Ohio)	Cincinnati, Ohio	Manchester, Ohio.
56	Fsh.	34	300	Consolidated Fisheries Co. (Del.)	Wilmington, Del.	Lewes, Del.
57	Frt.	6	300	Clyde Steamship Co. (Me.)	New York, N. Y.	Pier 36 North River.
58	Tnk.	42	3,700	Standard Shipping Co. (Del.)	Wilmington, Del.	7 West Tenth Street.
59	Fsh.	24	200	Morris Fisher Co. (Va.)	Reedville, Va.	General Delivery.
60	Tow.	13	276	J. K. Davison & Bro (Pa.)	Pittsburgh, Pa.	Forty-second and Davison Street.

¹² Formerly st. s. Kitchi.

¹³ Formerly st. p. Wenonah.

¹⁴ Formerly st. s. Edwin F. Holmes.

¹⁵ Formerly st. w. S. G. Simpson.

¹⁶ Formerly St. s. ^a City of South Haven, ^b City of Miami.

¹⁷ Formerly st. s. ^a S. S. Curry.

^b Elmors.

^c P. W. Sherman.

¹⁸ Formerly st. s. Excelsior.

¹⁹ Formerly st. s. Richmond.

²⁰ Formerly st. w. New Richmond.

²¹ Formerly st. s. Edith.

²² Formerly st. s. Vancollite.

Line No.	Official No.	Signal letters	Rlg	Name of vessel	Tonnage		Dimensions			When built	Where built
					Gross	Net	Length	Breadth	Depth		
1	210052	LWKJ	St. s.	¹ E. M. BUNCE.....□	2,309	1,440	251.0	43.6	22.2	1920	Wyandotte, Mich.....
2	225482	MGBP	St. s.	² E. M. CLARK.....□⊕	9,647	6,020	409.2	68.1	30.5	1921	Kenrui, N. J.....
3	135475		St. s.	E. M. Millard.....	91	49	90.4	20.0	9.4	1880	Athens, N. Y.....
4	206940		St. s.	E. M. PIERCE.....	99	51	71.0	20.0	12.5	1909	Cleveland, Ohio.....
5	204695	KWJT	St. s.	E. P. Ripley.....	179	121	115.5	24.0	11.6	1907	Marshfield, Oreg.....
6	221107	MCNK	St. s.	³ E. R. KEMP.....□+⊕	4,887	2,847	375.2	53.2	28.1	1921	Wilmington, Del.....
7	135958		St. s.	⁴ E. V. McCaulley.....	136	68	96.5	20.5	10.8	1887	Cumden, N. J.....
8	130872		St. s.	E. W. Edwards.....	181	99	122.5	20.4	9.8	1901	Baltimore, Md.....
9	136263		St. s.	E. W. Marts.....	27	13	51.0	14.1	6.9	1892	do.....
10	221210	MCRL	St. s.	⁵ E. W. SINCLAIR.....□+⊕	4,887	2,847	375.2	53.2	28.1	1921	Wilmington, Del.....
11	222624		St. s.	E. W. SUTTON.....	26	17	58.3	14.1	6.0	1922	Buffalo, N. Y.....
12	201664		St. s.	⁶ E. A. S. Clarke.....	5,750	4,422	510.0	56.0	30.0	1907	Superior, Wis.....
13	201388		St. s.	⁷ E. Clay Timanus.....	61	41	72.0	18.0	8.4	1904	Baltimore, Md.....
14	227408		St. s.	E. JAMES FUCIK.....	95	61	79.8	21.1	11.3	1928	Manitowoc, Wis.....
15	91079		St. p.	⁸ E. Madison Hall.....	409	299	166.5	28.0	8.0	1878	Wilmington, Del.....
16	211538		St. s.	⁹ E. Mary Steers.....	50	34	60.1	18.1	6.9	1913	Baltimore, Md.....
17	136732		St. s.	E. Warren Reed.....	166	82	122.2	19.8	9.7	1899	Pocomoke City, Md.....
18	210709		St. s.	Eagle.....	40	27	51.0	15.5	7.0	1912	Millwaukee, Wis.....
19	214921	LOVP	St. s.	¹⁰ EAGLE.....□⊕	6,003	3,715	410.0	56.0	29.0	1917	San Francisco, Calif.....
20	218174		St. s.	Eagle.....	18	12	38.8	11.6	5.2	1919	Northport, Mich.....
21	215523		St. s.	Early Bird.....	10	5	48.8	11.0	4.2	1917	Pittsburgh, Pa.....
22	135990		St. s.	Easby.....	28	14	60.1	15.0	6.4	1888	Baltimore, Md.....
23	217419	LPJK	St. s.	¹¹ EAST CAPE.....+	5,812	4,484	385.0	51.0	25.5	1918	Kobe, Japan.....
24	81290		St. s.	¹² East Chester.....	39	19	57.1	18.5	6.5	1890	Tottenville, N. Y.....
25	211424		St. s.	East Hampton.....	407	208	162.8	26.6	12.7	1913	Rockland, Me.....
26	218371	LRSE	St. s.	¹³ EAST SIDE.....+⊕	4,750	2,809	377.0	52.0	26.8	1919	Shooters Island, N. Y.....
27	217372	LPOB	St. s.	¹⁴ EAST WIND.....+⊕	5,893	4,414	384.3	51.2	25.5	1918	Kobe, Japan.....
28	217478	KPMW	St. s.	¹⁵ EASTERLING.....+⊕	5,866	4,369	384.3	51.2	25.5	1918	do.....
29	116734	LPNTW	St. s.	¹⁶ EASTERN.....	211	79	105.0	21.1	14.2	1896	Newport News, Va.....
30	219273	LTSR	St. s.	¹⁷ EASTERN BREEZE.....+	4,073	3,390	360.0	51.0	25.0	1919	Uruga, Japan.....
31	216482	LKWN	St. s.	¹⁸ EASTERN CHIEF.....+	4,600	3,578	350.0	51.1	25.9	1917	do.....
32	219760	LWBD	St. s.	¹⁹ EASTERN CHAG.....+	3,826	2,346	345.3	50.2	26.0	1919	Yokohama, Japan.....
33	217108	LNPS	St. s.	²⁰ EASTERN CROSS.....+	4,360	2,691	359.4	51.3	25.8	1917	Uruga, Japan.....
34	219870	LWGR	St. s.	²¹ EASTERN CROWN.....+⊕	5,241	3,266	399.7	54.7	27.5	1920	Nagasaki, Japan.....
35	219949	LWKF	St. s.	²² EASTERN DAWN.....+⊕	5,842	3,027	385.0	51.2	25.5	1920	Kobe, Japan.....
36	219851	LWGD	St. s.	²³ EASTERN GLADE.....□+⊕	5,653	3,521	399.9	54.7	27.6	1920	Yokohama, Japan.....
37	220148	LWQT	St. s.	²⁴ EASTERN GLEN.....+⊕	5,570	3,545	399.0	54.7	27.6	1920	do.....
38	219597	LVPM	St. s.	²⁵ EASTERN GUIDE.....+	3,704	2,267	341.9	50.2	26.0	1919	do.....
39	216730	LKMC	St. s.	²⁶ EASTERN KING.....+	2,995	1,814	301.8	43.8	25.2	1918	Harima, Japan.....
40	219648	LVRN	St. s.	²⁷ EASTERN KNIGHT.....□+⊕	6,588	4,160	415.1	55.7	32.0	1919	Osaka, Japan.....
41	220113	LWQC	St. s.	²⁸ EASTERN MAID.....+	3,141	1,902	305.0	45.8	24.8	1920	Tokio, Japan.....
42	219646	LVRK	St. s.	²⁹ EASTERN MOON.....+⊕	5,716	4,271	384.8	51.2	25.6	1919	Kobe, Japan.....
43	219705	LWCR	St. s.	³⁰ EASTERN PILOT.....+	3,162	1,924	305.2	43.9	25.0	1919	do.....
44	219880	LWHF	St. s.	³¹ EASTERN PLANET.....+⊕	5,815	3,604	384.8	51.2	25.5	1920	do.....
45	210706	LMJF	St. s.	³² EASTERN QUEEN.....+	5,834	4,417	384.0	51.1	25.0	1918	do.....
46	216617	LMFV	St. s.	³³ EASTERN SEA.....+⊕	5,838	4,493	384.0	51.1	28.5	1918	do.....
47	136672		St. p.	³⁴ Eastern Shore.....	791	651	176.0	35.0	9.5	883	Wilmington, Del.....
48	208895		St. p.	³⁵ Eastern Shore.....	413	260	147.6	26.0	9.0	1904	Boston, Mass.....
49	217291	LPBG	St. s.	³⁶ EASTERN SHORE.....+⊕	6,731	5,124	424.5	53.8	20.4	1918	Harima, Japan.....
50	210543	LMCD	St. s.	³⁷ EASTERN STAR.....+	4,330	3,282	344.2	49.9	25.2	1917	Innoshima, Japan.....
51	136981		St. p.	³⁸ EASTERN STATES.....⊕	3,077	1,666	350.0	44.0	19.9	1902	Wyandotte, Mich.....
52	216101	LKVW	St. s.	³⁹ EASTERN SUN.....+	5,851	4,581	383.9	51.1	25.6	1918	Kobe, Japan.....
53	220803	MBVD	St. s.	⁴⁰ Eastern Sword.....□+⊕	3,785	2,286	330.3	46.1	27.6	1920	Uruga, Japan.....
54	220615	MBLI	St. s.	⁴¹ EASTERN TEMPLE.....+⊕	3,673	2,235	315.9	45.8	26.3	1920	Osaka, Japan.....
55	210703	MLPQ	St. s.	⁴² EASTERNER.....+⊕	5,840	4,497	385.0	51.0	21.1	1918	Kawasaki, Japan.....
56	130912		St. s.	⁴³ Eastport.....	64	33	76.0	19.5	6.5	1901	Dennysville, Me.....
57	217086	LNTG	St. s.	⁴⁴ EASTPORT.....+⊕	4,385	2,705	344.5	49.9	25.7	1918	Habu Mitsugijima, Hiroshima, Japan.....
58	130094		St. w.	Ebough.....	50	50	94.5	17.5	3.5	1902	Pekin, Ill.....
59	135041		St. s.	Echo.....□	136	68	103.8	21.0	10.6	1883	Cumden, N. J.....
60	136791		St. s.	Echo.....	56	38	66.5	18.2	7.1	1900	Tacoma, Wash.....
61	217450	LPMJ	El. s.	⁴⁵ ECLIPSE.....□+⊕	7,580	4,850	440.0	60.0	35.2	1918	Alameda, Calif.....
62	205648		St. s.	ECORSE.....	62	35	60.0	18.0	8.6	1908	Georse, Mich.....
63	214368	LFSQ	St. s.	⁴⁶ EQUADOR.....□⊕	5,544	3,435	380.6	48.7	24.7	1915	Flushing, Holland.....
64	136838		St. s.	⁴⁷ Ed KOELN.....	39	27	58.0	14.7	7.3	1900	Ferrysburg, Mich.....
65	105938		St. s.	⁴⁸ Ed Lenahan.....	14	7	43.6	12.2	6.0	1880	Buffalo, N. Y.....

¹ Formerly st. s. Montfaucon.
² Formerly British st. s. Victrolite.
³ Formerly st. s. H. P. Bopa.
⁴ Formerly st. s. Hunter.
^a Mary Morgan.
^b Angler.
^c W. L. Davis.

⁶ Formerly st. s. Falcon.
⁷ Formerly st. s. Eagle.
⁸ Formerly Japanese st. s. East Cape.
⁹ Formerly st. s. West Farms.
¹⁰ Formerly Japanese st. s. East Wind.
¹¹ Formerly Japanese st. s. Easterling.

Line No.	Service	Crew	Indicated horse-power	Name of owner	Home port	Address of owner
1	Frt.	42	1,300	Mid-West Transportation Co. (Mich.)	Detroit, Mich.	Union Trust Co. Building.
2	Tnk.	42	3,500	Standard Shipping Co. (Del.)	Wilmington, Del.	7 West Tenth Street.
3	Tow.	4	300	Murson Co. (Conn.)	Bridgeport, Conn.	1024 Main Street.
4	Frt.	7	750	Great Lakes Towing Co. (N. J.)	Cleveland, Ohio	Union Trust Building.
5	Tow.	6	800	Atchison, Topeka & Santa Fe Ry. Co. (Kans.)	San Francisco, Calif.	114 Sansome Street.
6	Tnk.	34	2,400	Sinclair Navigation Co. (Del.)	New York, N. Y.	45 Nassau Street.
7	Tow.	9	350	Lamberts Point Towboat Co. (Va.)	Norfolk, Va.	N. & W. Piers.
8	Fsh.	28	220	McNeal Edwards Co. (Va.)	Reedville, Va.	
9	Tow.	4	80	Maryland Welding Co. (Md.)	Baltimore, Md.	Philpot and Point Streets.
10	Tnk.	34	2,400	Sinclair Navigation Co. (Del.)	New York, N. Y.	45 Nassau Street.
11	Fsh.	3	70	Joseph F. Sutton	Buffalo, N. Y.	16 Lawrence Place.
12	Pas.	32	2,200	Interlake Steamship Co. (Ohio)	Cleveland, Ohio	Union Trust Building.
13	Tow.	3	200	Consolidated Gas Electric Light & Power Co. (Md.)	Baltimore, Md.	Lexington Building.
14	Tow.	7	700	Fitz Simons & Connell Dredge & Dock Co. (Ill.)	Chicago, Ill.	10 South La Salle Street.
15	Pas.	14	545	James O. Holmes	Washington, D. C.	Eighth and Water Streets SW.
16	Tow.	9	300	Henry Steers (N. Y.)	New York, N. Y.	17 Battery Place.
17	Fsh.	24	225	Edwards-Slaughter Co. (Va.)	Reedville, Va.	Fleeton, Va.
18	Fsh.	5	75	Enrl Couture	Marquette, Mich.	Ontonagon, Mich.
19	Frt.	36	2,600	Standard Transportation Co. (Del.)	New York, N. Y.	26 Broadway.
20	Fsh.	3	28	Edwin Middleton	Grand Haven, Mich.	Northport, Mich.
21	Tow.	2	50	Rogers Sand Co (Pa.)	Pittsburgh, Pa.	Wood and Water Streets.
22	Tow.	5	75	J. Herbert Mullen	Baltimore, Md.	3011 Frisby Street.
23	Frt.	53	2,600	United States Shipping Board	San Francisco, Calif.	369 Pine Street.
24	Frt.	4	85	Red Star Towing & Transportation Co. (W. Va.)	New York, N. Y.	17 Battery Place.
25	Fsh.	22	900	East Hampton Corporation (Del.)	do	522 Fifth Avenue.
26	Frt.	59	2,500	United States Shipping Board	do	45 Broadway.
27	Frt.	49	2,700	do	Seattle, Wash.	841 Railroad Avenue South.
28	Frt.	52	3,280	do	do	Do.
29	Tow.	10	400	Eastern Transportation Co. (Del.)	Wilmington, Del.	Ford Building.
30	Frt.	45	2,800	United States Shipping Board	San Francisco, Calif.	369 Pine Street.
31	Frt.	48	2,500	do	Seattle, Wash.	841 Railroad Avenue South.
32	Frt.	48	2,300	do	do	Do.
33	Frt.	50	2,466	do	do	Do.
34	Frt.	34	3,200	Meteor Steamship Co. (Mass.)	Boston, Mass.	141 Milk Street.
35	Frt.	42	3,000	United States Shipping Board	Seattle, Wash.	841 Railroad Avenue South.
36	Frt.	51	3,000	American-South African Line (N. Y.)	New York, N. Y.	25 Broadway.
37	Frt.	54	3,000	do	do	Do.
38	Frt.	40	2,300	Pacific Coast S. S. Co. (Calif.)	San Francisco, Calif.	Crocker Building.
39	Frt.	39	1,870	do	Seattle, Wash.	841 Railroad Avenue South.
40	Frt.	33	3,200	Pacific Atlantic S. S. Co. (Del.)	Portland, Oreg.	Porter Building.
41	Frt.	42	2,400	United States Shipping Board	Seattle, Wash.	841 Railroad Avenue South.
42	Frt.	48	3,000	do	do	Do.
43	Frt.	33	2,400	do	do	Do.
44	Frt.	56	3,000	do	do	Do.
45	Frt.	42	2,700	do	do	Do.
46	Frt.	48	2,500	do	do	Do.
47	Pas.	33	800	Baltimore & Virginia Steamboat Co. (Md.)	Baltimore, Md.	Pier 3, Light Street.
48	Pas.	10	500	Fairhope Transportation & Excursion Co. (Ala.)	Mobile, Ala.	Fairhope, Ala.
49	Frt.	70	3,500	United States Shipping Board	Seattle, Wash.	841 Railroad Avenue South.
50	Frt.	53	2,250	do	New York, N. Y.	45 Broadway.
51	Pas.	136	4,200	Detroit & Cleveland Navigation Co. (Mich.)	Detroit, Mich.	Foot Wayne Street.
52	Frt.	49	2,600	United States Shipping Board	Seattle, Wash.	841 Railroad Avenue South.
53	Frt.	34	2,500	do	do	Do.
54	Frt.	35	2,500	High Seas Transportation (N. Y.)	New York, N. Y.	1810 Broadway.
55	Frt.	39	3,000	United States Shipping Board	San Francisco, Calif.	369 Pine Street.
56	Fer.	4	200	Geo. A. Mowry	Eastport, Me.	Lubec, Me.
57	Frt.	40	2,250	United States Shipping Board	Seattle, Wash.	841 Railroad Avenue South.
58	Tow.	5	90	Spring Lake Packet Co. (Ill.)	Peoria, Ill.	Pekin, Ill.
59	Tow.	12	450	Mobile Towing & Wrecking Co. (Ala.)	Mobile, Ala.	Foot Dauphin Street.
60	Tow.	6	175	Foss Co. (Wash.)	Seattle, Wash.	Bolcolm Dock.
61	Frt.	47	3,000	United States Shipping Board	San Francisco, Calif.	369 Pine Street.
62	Pas.	1	7	Great Lakes Engineering Works (Mich.)	Detroit, Mich.	River Rouge, Mich.
63	Pas.	123	3,350	Panama Mail Steamship Co. (Del.)	San Francisco, Calif.	2 Pine Street.
64	Tow.	7	225	Standard Building Materials Co. (Mo.)	St. Louis, Mo.	International Life Building.
65	Tow.	1	6	Cowles Towing Co. (N. Y.)	Buffalo, N. Y.	Tonawanda, N. Y.

¹¹ Formerly st. s. Sommers N. Smith.
¹² Formerly Japanese st. s. Kirishima Maru No. 6.
¹³ Formerly Japanese st. s. Yone Maru No. 7.
¹⁴ Formerly Japanese st. s. Taifuku Maru.
¹⁵ Formerly Japanese st. s. Taifuku Maru 21.
¹⁶ Formerly Japanese st. s. Taifuku Maru 21.
¹⁷ Formerly st. p. Monitor.
¹⁸ Formerly Japanese st. s. Eastern Shore.

¹⁹ Formerly Japanese st. s. Taifuku Maru No. 20.
²⁰ Formerly Japanese st. s. Sedfuku Maru.
²¹ Formerly Japanese st. s. Eastport.
²² Formerly Dutch st. s. Ecuador.
²³ Formerly st. s. Elizabeth Hyde.
²⁴ Formerly st. s. A. A. Bellinger.

Steam Vessels

Line No.	Official No.	Signal letters	Rig	Name of vessel	Tonnage		Dimensions			When built	Where built
					Gross	Net	Length	Breadth	Depth		
							Feet	Feet	Feet		
1	203803		St. w.	Ed. J. Lilly	46	28	77.0	15.0	4.0	1907	Rumsey, Ky.
2	136006		St. s.	Eddie H. Garrison	38	19	61.0	16.2	6.8	1858	Brooklyn, N. Y.
3	2759		St. s.	Edenton	265	215	120.0	22.4	8.3	1871	Philadelphia, Pa.
4	217336	LPDM	St. s.	EDENTON	6,958	5,437	400.6	54.2	27.1	1918	Seattle, Wash.
5	136895		St. s.	Edgar	46	28	81.9	16.4	6.4	1901	Scranton, Miss.
6	218823		St. w.	EDGAR THOMSON	364	200	147.5	33.4	5.2	1910	Ambridge, Pa.
7	201104	KTFP	St. s.	EDGAR F. CONEY	153	101	102.0	20.8	10.6	1904	Camden, N. J.
8	214040	LFWN	St. s.	EDGAR F. LUCKEN- BACH	8,014	5,138	425.0	57.3	29.4	1916	Newport News, Va.
9	217433	LPKG	St. s.	EDGEFIELD	6,990	5,511	409.6	54.2	27.1	1918	Seattle, Wash.
10	217806	LQMW	St. s.	EDGEHILL	6,868	5,264	409.6	51.2	27.1	1919	do.
11	217892	LQSG	St. s.	EDGEMONT	6,865	5,257	409.6	51.2	27.1	1919	do.
12	218017	L RBP	St. s.	EDGEWOOD	7,038	5,388	409.6	51.2	27.1	1919	do.
13	136971		St. s.	EDGEWATER	687	467	146.6	39.9	15.5	1902	Wilmington, Del.
14	117159	KRSJ	St. s.	Edith	106	62	111.1	16.6	10.2	1902	Boston, Mass.
15	213172	LFMD	St. s.	EDITH	3,382	2,121	327.2	46.2	22.9	1915	Sparrows Point, Md.
16	136152		St. s.	Edith Beard	34	17	57.4	16.6	6.5	1894	Brooklyn, N. Y.
17	218897	LSTG	St. s.	EDITOR	6,326	3,972	402.6	54.8	32.0	1919	Seattle, Wash.
18	150377		St. s.	Edmond J. Moran	89	44	82.7	19.0	9.2	1886	Camden, N. J.
19	214070		St. s.	Edmund Browne	86	44	70.0	19.8	6.8	1916	Lynchburg, Tex.
20	135655		St. s.	Edna	39	20	58.0	12.6	6.0	1883	Seattle, Wash.
21	137029		St. s.	Edna	28	19	55.0	14.0	5.8	1902	Mobile, Ala.
22	212486		St. w.	Edna	22	22	64.7	19.0	3.0	1914	Jeffersonville, Ind.
23	213743	LFQG	St. s.	EDNA	1,815	1,000	267.0	37.4	19.8	1903	Bergen, Norway
24	136545		St. s.	EDNA G	154	67	92.5	23.0	7.5	1896	Cleveland, Ohio.
25	210767	LCQV	St. s.	EDNA CHRISTENSON	2,244	1,321	283.3	44.0	22.5	1912	Wilmington, Del.
26	226418		St. w.	Edna Lee	34	34	79.9	18.7	2.6	1927	Glasgow, Mo.
27	136863		St. s.	Edna V. Crow	161	109	98.0	25.0	11.6	1901	Noank, Conn.
28	209957		St. s.	Edward C	41	28	62.0	17.6	6.6	1912	Eric, Pa.
29	222037		St. s.	EDWARD E	54	35	60.9	16.2	8.4	1922	Buffalo, N. Y.
30	221008		St. s.	Edward H	37	20	60.6	14.0	5.2	1924	Mobile, Ala.
31	213162		St. s.	Edward K	44	30	65.0	18.0	6.8	1915	Eric, Pa.
32	209229		St. s.	EDWARD CHAMBERS	4,113	3,237	351.2	46.2	31.0	1909	Ecorse, Mich.
33	80737		St. s.	Edward Begley	39	19	65.0	17.0	7.0	1879	Newburgh, N. Y.
34	214560	LGMP	St. s.	EDWARD LUCKEN- BACH	7,916	5,087	436.6	57.2	28.0	1916	Quincy, Mass.
35	212750	LDVR	St. s.	EDWARD PEIRCE	4,387	3,228	354.2	49.0	27.4	1914	Newport News, Va.
36	224504		St. s.	EDWARD RIEGELMANN	503	403	142.0	37.5	13.5	1925	Brooklyn, N. Y.
37	200610		St. s.	Edward A. James	37	17	58.8	17.0	5.2	1893	Chicago, Ill.
38	203927		St. s.	EDWARD A. URRIG	6,611	5,049	540.0	56.0	31.0	1907	Superior, Wis.
39	206723		St. s.	Edw. E. Barrett	139	94	85.0	23.0	10.1	1909	Brooklyn, N. Y.
40	227538		St. s.	Edward E. Gillen	68	46	73.0	19.1	9.3	1928	Sturgeon Bay, Wis.
41	81733		St. s.	EDWARD E. LOOMIS	4,270	3,437	381.7	50.5	28.0	1901	Buffalo, N. Y.
42	137037		St. s.	EDWARD J. BERWIND	193	131	104.4	22.6	12.5	1902	Port Richmond, N. Y.
43	224139		St. s.	EDWARD J. BERWIND	8,318	6,517	695.6	62.0	27.7	1924	River Rouge, Mich.
44	208272		St. s.	Edward J. McKeever, jr.	223	104	128.0	22.2	10.0	1910	Noank, Conn.
45	226154		St. s.	EDWARD L. CARD	132	90	97.0	20.7	10.3	1891	Boston, Mass.
46	212083	LDYM	St. s.	EDWARD L. DOHENY	5,871	4,326	415.0	54.0	32.7	1913	Walker-on-Tyne, England.
47	223641	MFKN	St. s.	EDWARD L. SHEA	6,546	4,090	419.5	56.5	33.3	1924	Camden, N. J.
48	202876		St. s.	EDWARD N. SAUNDERS, Jr.	6,657	5,140	525.0	55.0	31.0	1906	Superior, Wis.
49	203085		St. s.	EDWARD P. AVERY	54	37	54.0	19.3	7.7	1907	Tottenville, N. Y.
50	161087		St. s.	EDWARD P. MESECK	84	57	77.9	20.0	9.2	1896	do.
51	136991		St. s.	Edward P. Recor	368	232	123.0	30.0	9.9	1902	Marine City, Mich.
52	208572		St. s.	Edward S. Atwood	111	75	82.3	21.7	10.2	1911	Tottenville, N. Y.
53	218967		St. s.	EDWARD T. DALZALL	72	40	62.0	18.8	8.6	1919	New Baltimore, N. Y.
54	211506		St. s.	EDWARD T. JEFFERY	1,578	1,025	218.0	42.0	16.6	1913	Oakland, Calif.
55	203449		St. s.	EDWARD Y. TOWNS- END	7,438	5,673	686.0	58.0	32.0	1906	Superior, Wis.
56	215918	LJPM	St. s.	EDWIN CHRISTENSON	5,708	3,498	410.0	54.2	27.5	1918	Portland, Ore.
57	116679		St. s.	Edwin Denby	70	20	85.0	18.0	9.0	1895	Manitowoc, Wis.

¹ Formerly st. w. Edna Russell.

² Formerly st. s. Bristol.

³ Formerly ^a st. s. Satilla,
^b U. S. N. Satilla,
^c st. s. Satilla.

⁴ Formerly st. s. Peerless.

⁵ Formerly ^a Norwegian st. s. Jason,
^b Mexican st. s. Mazatlan.

⁶ Formerly st. s. ^a John A. Hooper,
^b Santa Allea.

⁷ Formerly st. s. North Sea.

⁸ Formerly st. s. Walter J. Tice.

⁹ Formerly st. s. Fire Queen.

Line No.	Service	Crew	Indicated horse power	Name of owner	Home port	Address of owner
1	Tow.	5	80	John F. Klein	St. Louis, Mo.	Cairo, Ill.
2	Tow.	5	200	Seaboard Sand & Gravel Co. (N. Y.)	New York, N. Y.	26 Cortlandt Street.
3	Pas.	12	28	B. G. Willis	Elizabeth City, N. C.	Edenton, N. C.
4	Frt.	35	2,500	United States Shipping Board	Seattle, Wash.	841 Railroad Avenue South.
5	Tow.	7	225	H. Weston Lumber Co. (Miss.)	Gulfport, Miss.	Logtown, Miss.
6	Tow.	16	750	Carnegie Steel Co. (N. J.)	Pittsburgh, Pa.	Carnegie Building.
7	Tow.	12	530	Phillip Shore	Tampa, Fla.	Stovall Building.
8	Frt.	40	3,500	Luckenbach S. S. Co. (Del.)	New York, N. Y.	44 Whitehall Street.
9	Frt.	60	3,000	United States Shipping Board	Seattle, Wash.	841 Railroad Avenue, South.
10	Frt.	33	2,500	do.	do.	Do.
11	Frt.	39	3,000	do.	do.	Do.
12	Frt.	39	3,500	do.	do.	Do.
13	Fer.	6	850	Riverside & Fort Lee Ferry Co. (N. Y.)	New York, N. Y.	Edgewater, N. J., Twenty-fifth Street.
14	Pas.	8	450	Edward Baletti	do.	117 Willow Avenue, Hoboken, N. J.
15	Frt.	34	1,500	A. H. Bull S. S. Co. (N. J.)	do.	115 Broad Street.
16	Tow.	4	75	Williams Towing Corporation (N. Y.)	do.	53 South Street.
17	Frt.	34	2,800	United States Shipping Board	Seattle, Wash.	841 Railroad Avenue South.
18	Tow.	8	150	Tug Edmond J. Moran (N. Y.)	New York, N. Y.	17 Battery Place.
19	Tow.	4	250	W. D. Haden Co.	Galveston, Tex.	814 American National Insurance Building.
20	Fsh.	4	50	Astoria & Puget Sound Canning Co. (Wash.)	Seattle, Wash.	South Bellingham, Wash.
21	Frt.	3	40	Mobile & Gulf Navigation Co. (Ala.)	Mobile, Ala.	Foot Palmetto Street.
22	Pas.	1	75	Robert H. Groh	St. Louis, Mo.	Chester, Ill.
23	Frt.	29	900	Sudden & Christenson (Calif.)	San Francisco, Calif.	310 Sansome Street.
24	Tow.	10	700	Duluth & Iron Range R. R. Co. (Minn.)	Duluth, Minn.	Thrd Avenue, West and First Street.
25	Frt.	30	1,700	Sudden & Christenson (Calif.)	San Francisco, Calif.	310 Sansome Street.
26	Tow.	3	144	A. W. Farney	Kansas City, Mo.	Box 7428 North Kansas City, Mo.
27	Tow.	12	700	Wood Towing Corporation (Va.)	Norfolk, Va.	Roanoke Dock.
28	Fsh.	2	120	Case Fish Co. (Ohio)	Cleveland, Ohio	1204 West Eleventh Street.
29	Tow.	4	90	Buffalo Marine Construction Corporation (N. Y.)	Buffalo, N. Y.	Foot Michigan Avenue.
30	Tow.	4	50	Edward H. Harrison	Mobile, Ala.	Foot Palmetto Street.
31	Fsh.	6	180	Charles A. Mattison	Sandusky, Ohio	Vermilion, Ohio.
32	Frt.	27	1,800	Great Lakes Transit Corporation (N. Y.)	Buffalo, N. Y.	223 Erie Street.
33	Tow.	4	150	Newark & New York Towboat Co. (N. Y.)	Newark, N. J.	1 Passalo Street.
34	Frt.	42	4,000	Luckenbach S. S. Co. (Del.)	New York, N. Y.	44 Whitehall Street.
35	Frt.	40	1,700	Mystic S. S. Co. (Mass.) (trustee)	Boston, Mass.	250 Stuart Street.
36	Fer.	5	650	City of New York	New York, N. Y.	Municipal Building.
37	Tow.	3	50	Hiram A. Cooley	Chicago, Ill.	3411 South La Salle Street.
38	Frt.	31	1,720	Calumet Transportation Co. (Ohio)	Cleveland, Ohio	Leader Building.
39	Tow.	6	400	Edward E. Barrett	New York, N. Y.	90 West Street.
40	Tow.	8	300	Edward E. Gillen Towing Co. (Wis.)	Milwaukee, Wis.	288 East Water Street.
41	Frt.	22	2,100	Great Lakes Transit Corporation, (N. Y.)	Buffalo, N. Y.	223 Erie Street.
42	Pas.	7	950	Berwind White Coal Mining Co. (Pa.)	New York, N. Y.	11 Broadway.
43	Frt.	31	2,300	Franklin S. S. Corporation (Del.)	Cleveland, Ohio	Union Trust Building.
44	Fsh.	25	275	Wilcox Fertilizer Co. (Conn.)	New London, Conn.	Mystic, Conn.
45	Tow.	8	700	Edward Card Co. (N. Y.)	New York, N. Y.	11 Moore Street.
46	Tnk.	35	3,000	Pan American Petroleum & Transport Co. (Del.)	Los Angeles, Calif.	Security Building.
47	Tnk.	36	3,000	Tide Water Associated Transport Corporation (Del.)	Wilmington, Del.	7 West Tenth Street.
48	Frt.	31	1,760	Calumet Transportation Co. (Ohio)	Cleveland, Ohio	Leader Building.
49	Tow.	3	75	New Haven Towing Co. (Conn.)	New Haven, Conn.	Belle Dock.
50	Tow.	4	300	Meseck Towing & Transportation Co. (N. J.)	New York, N. Y.	Pier 69, North River.
51	Frt.	8	450	Kelley Island Lime & Transport Co. (Ohio)	Sandusky, Ohio	Foot McDonough Street.
52	Tow.	5	250	Clyde Steamship Co. (Me.)	New York, N. Y.	Pier 36 North River.
53	Tow.	7	150	Fred B. Dalzell	do.	24 State Street.
54	Fer.	20	2,500	Western Pacific R. R. Co. (Calif.)	San Francisco, Calif.	216 Montgomery Street.
55	Frt.	32	1,878	Cambria Steamship Co. (Del.)	Cleveland, Ohio	Union Trust Building.
56	Frt.	38	2,500	Christenson Steamship Co. (Calif.)	San Francisco, Calif.	230 California Street.
57	Tug.	1	500	M. Sullivan Dredging Co. (Mich.)	Detroit, Mich.	2254 Buhl Building.

¹⁰ Formerly st. s. Sheldon Parks.

¹¹ Formerly st. s. William McAllister.

¹² Formerly st. s. Wilkesbarre.

¹³ Formerly (a) U. S. Navy st. s. Narkeeta.

(b) st. s. Narkeeta.

¹⁴ Formerly British st. s. Edward L. Doheny.

¹⁵ Formerly st. s. Priscilla.

¹⁶ Formerly st. s. Abraham Stearn.

¹⁷ Formerly st. s. (a) New Rochelle.

(b) Wm. F. Meseck.

¹⁸ Formerly st. s. Kathryn.

¹⁹ Formerly st. s. Alice M. Drew.

²⁰ Formerly st. s. Sydney T. Smith.

Steam Vessels

Line No.	Official No.	Signal letters	Rig	Name of vessel	Tonnage		Dimensions			When built	Where built
					Gross	Net	Length	Breadth	Depth		
1	224006		St. w.	Edwin Shaw.....□	266	164	124.0	28.0	4.9	1924	Savannah, Ga.....
2	135671		St. s.	Edwin Terry.....	90	45	84.5	19.4	10.2	1883	Camden, N. J.....
3	136322		St. s.	Edwin H. Mead.....	248	124	122.4	26.0	12.0	1892	Newburgh, N. Y.....
4	203002		St. s.	Edwin L. Pillsbury.....	83	48	75.1	20.0	9.7	1906	Boston, Mass.....
5	224880		St. s.	EDWIN N. BISSO.....	213	213	130.3	46.0	7.5	1925	Nashville, Tenn.....
6	136388		St. s.	EDWIN S. STUART.....	150	75	105.0	22.3	10.0	1893	Brooklyn, N. Y.....
7	228350		St. s.	Edwin W. Whiteman.....	82	27	79.3	18.6	8.4	1920	Brunswick, Ga.....
8	218667	LSCG	St. s.	EELHECK.....□+⊕	6,318	4,726	401.7	51.8	32.1	1919	Seattle, Wash.....
9	135155		St. s.	EELLE L.....	50	34	63.4	17.7	0.4	1875	Cleveland, Ohio.....
10	219207	LTPN	St. s.	EFFINGHAM.....□+⊕	6,421	4,677	402.6	54.8	32.1	1919	Seattle, Wash.....
11	219235	LTQR	St. s.	EFFNA.....□+⊕	6,378	4,009	402.6	54.8	32.1	1919	do.....
12	219278	LPVD	St. s.	EGLANTINE.....□+⊕	6,325	3,972	402.6	54.8	32.1	1919	do.....
13	219307	LTWK	St. s.	EGBRENT.....□+⊕	6,864	5,250	410.1	54.2	27.1	1919	do.....
14	225345	MFWC	St. s.	EKER.....	859	496	201.6	28.7	14.4	1890	Copenhagen, Denmark.....
15	136962	KRLC	St. s.	EL ALBA.....□⊕	4,614	2,897	391.7	48.3	15.8	1901	Newport News, Va.....
16	215411	LHPR	St. s.	EL ALMIRANTE.....□⊕	5,216	4,055	364.0	51.2	23.8	1917	do.....
17	136755		St. s.	EL AMIGO.....	150	82	96.0	22.0	12.0	1899	do.....
18	137059		St. w.	EL CAPITAN.....	88	88	109.8	26.0	3.5	1903	St. Louis, Mo.....
19	215587	LHIV	St. s.	EL CAPITAN.....□⊕	5,216	4,055	361.0	51.2	23.6	1917	Newport News, Va.....
20	218284	LRPB	St. s.	EL CAPITAN.....□+⊕	2,227	1,340	289.0	44.1	10.2	1919	Portland, Ore.....
21	217605	LPWR	St. s.	EL CEDRO.....□+⊕	2,512	1,527	253.4	43.7	24.5	1919	Ecorse, Mich.....
22	203846	KVTM	St. s.	EL CHICO.....	152	103	81.5	21.2	12.0	1907	Wilmington, Del.....
23	136771	KPMH	St. s.	EL CID.....□⊕	4,508	2,801	391.7	48.3	15.8	1899	Newport News, Va.....
24	224284	MFQS	St. s.	EL COSTON.....□⊕	7,286	4,509	426.9	57.0	26.6	1921	Tacoma, Wash.....
25	136916	KRDQ	St. s.	EL DIA.....□⊕	4,504	2,798	391.7	48.3	15.8	1901	Newport News, Va.....
26	220829	MBWH	St. s.	EL ESTERO.....□⊕	4,219	2,557	334.6	47.1	23.1	1920	Arlington, N. Y.....
27	220979	MCHQ	St. s.	EL ISLEO.....□⊕	4,219	2,557	334.6	47.1	23.1	1920	do.....
28	221014	MCKB	St. s.	EL LAGO.....□⊕	4,219	2,557	334.6	47.1	23.1	1920	do.....
29	136987		St. s.	EL LISTO.....□	200	107	101.9	25.1	10.3	1902	New Orleans, La.....
30	207947	LBQK	St. s.	EL MUNDO.....□⊕	6,008	3,747	405.6	53.1	27.4	1910	Newport News, Va.....
31	136750	KPJG	St. s.	EL NORTE.....□⊕	4,604	2,925	391.9	48.3	15.8	1899	do.....
32	208166	LBRM	St. s.	EL OCCIDENTE.....□⊕	6,008	3,747	405.6	53.1	27.4	1910	do.....
33	224496	MFRS	St. s.	EL OCEANO.....□⊕	6,767	4,171	415.0	50.1	20.1	1925	Kearny, N. J.....
34	208080	LBRC	St. s.	EL ORIENTE.....□⊕	6,008	3,747	405.6	53.1	27.4	1910	Newport News, Va.....
35	224327		St. s.	EL PASO.....□+⊕	1,953	926	234.0	45.0	17.0	1924	San Francisco, Calif.....
36	211893		St. s.	EL REY.....	156	106	85.6	23.5	11.4	1914	Elizabethport, N. J.....
37	216215	LKNV	St. s.	EL SALVADOR.....□	4,847	2,889	360.2	51.6	22.8	1918	Philadelphia, Pa.....
38	210635	LCPV	St. s.	EL SEGUNDO.....□+⊕	3,663	2,228	321.7	46.2	27.5	1912	Camden, N. J.....
39	136951	KRIH	St. s.	EL SIGLO.....□⊕	4,508	2,800	391.7	48.3	15.8	1901	Newport News, Va.....
40	223647		St. s.	EL TORO.....□⊕	154	101	90.5	23.5	11.2	1924	Elizabethport, N. J.....
41	136882	KQTV	St. s.	EL VALLE.....□⊕	4,605	2,896	391.7	48.3	15.8	1901	Newport News, Va.....
42	136966		St. s.	EL VIVO.....□	199	107	101.9	25.1	10.3	1902	New Orleans, La.....
43	200587		St. s.	Eleanor.....	9	6	33.6	10.2	4.0	1904	Marinette, Wis.....
44	220306		St. p.	Eathline.....	29	21	56.0	20.0	3.1	1920	Hoover, Wash.....
45	204727		St. s.	ELBA.....	4,671	3,365	420.0	52.0	28.0	1907	Cleveland, Ohio.....
46	202014		St. s.	ELBERT H. GARY.....	6,331	4,988	557.8	56.0	26.5	1905	Chicago, Ill.....
47	226331		St. w.	Eliberta.....	59	59	80.3	20.1	3.0	1927	Bainbridge, Ga.....
48	217994	LQWP	St. s.	ELIDENA.....□+⊕	6,900	5,321	409.6	54.2	27.1	1919	Seattle, Wash.....
49	216615	LMGB	St. s.	ELIDORADO.....□+⊕	2,180	1,289	215.6	42.0	24.1	1918	Long Beach, Calif.....
50	136482		St. s.	Eleanor.....	28	14	63.4	13.5	5.6	1894	Seanton, Miss.....
51	200258		St. s.	ELEANOR.....	28	11	55.2	13.0	11.1	1903	New Orleans, La.....
52	216733		St. s.	Eleanor.....	67	45	59.6	18.0	8.6	1918	New Baltimore, N. Y.....
53	227044	MQW	St. s.	ELEANOR BOLING.....	598	246	170.0	30.0	15.7	1919	Middleboro, Eng.....
54	202895		St. s.	Eleanor Bush.....	212	124	95.0	25.3	12.6	1906	Noank, Conn.....
55	219435	LVFQ	St. s.	ELEANOR CHRISTENSON.....□+⊕	5,411	3,386	410.5	54.3	27.2	1919	Long Beach, Calif.....
56	136948		St. s.	Electro.....	81	55	66.0	17.3	5.6	1901	Astoria, Ore.....
57	223087	MFQV	St. s.	Elias F. Wilcox.....	329	164	139.1	24.0	11.6	1923	Noank, Conn.....
58	215992	LJQN	St. s.	ELINOR.....	4,280	2,618	339.3	49.1	26.5	1918	Baltimore, Md.....
59	220607	MBPN	St. s.	ELISHA WALKER.....□+⊕	7,252	4,526	429.3	59.2	33.2	1920	Chester, Pa.....
60	200554	KSTQ	St. s.	Elizabeth.....	415	280	142.0	35.8	9.9	1903	San Francisco, Calif.....
61	201490		St. s.	ELIZABETH.....	1,197	814	191.4	44.0	15.8	1904	Wilmington, Del.....
62	219322	LTWV	St. s.	ELIZABETH.....□⊕	3,482	2,112	323.0	46.2	22.9	1919	do.....
63	212823		St. s.	Elizabeth F.....	23	15	57.9	12.5	5.0	1914	Fairfield, Md.....
64	217902		St. w.	Elizabeth O.....	71	53	93.0	19.0	3.6	1919	Demopolis, Ala.....

¹ Formerly U. S. Public Health st. s. Rudolph H. Von Ezdorf.

² Formerly Norwegian st. s. Eker.

³ Formerly st. s. Meriden.

⁴ Formerly st. s. Couprie

⁵ Formerly st. s. Bienville.

⁶ Formerly st. s. Santa Luisa.

Steam Vessels

Line No.	Service	Crew	Indicated horse-power	Name of owner	Home port	Address of owner
1	Tow.	15	80	Savannah River Lumber Co. (Ga.)	Savannah, Ga.	Savannah Bank and Trust Building.
2	Tow.	8	294	Cornell Steamboat Co. (N. Y.)	Albany, N. Y.	Kingston, N. Y.
3	Tow.	12	750	do.	do.	Do.
4	Tow.	5	250	Doane Commercial Towing Co. (Mass.)	Boston, Mass.	74 Long Wharf.
5	Fer.	12	650	Bisso Ferry Co. (La.)	New Orleans, La.	171 Walnut Street.
6	Frt.	10	400	City of Philadelphia	Philadelphia, Pa.	City Hall.
7	Tow.	7	250	Whiteman Bros.	New Orleans, La.	Louisiana Building.
8	Frt.	46	2,800	United States Shipping Board	Seattle, Wash.	841 Railroad Avenue South.
9	Tow.	6	300	Great Lakes Dredge & Dock Co. (N. J.)	Duluth, Minn.	First National Bank Bldg.
10	Frt.	46	2,800	United States Shipping Board	Seattle, Wash.	841 Railroad Avenue South.
11	Frt.	45	2,800	do.	do.	Do.
12	Frt.	33	3,000	do.	do.	Do.
13	Frt.	46	2,800	do.	do.	Do.
14	Frt.	15	360	John Wright	New York, N. Y.	48 East Eighty-third Street.
15	Frt.	43	3,800	Southern Pacific Co. (Ky.)	do.	Pier 49, North River.
16	Frt.	36	2,300	do.	do.	Do.
17	Tow.	6	490	do.	do.	Do.
18	Fer.	8	200	Wolf River Transportation Co. (Tenn.)	Memphis, Tenn.	164 Calhoun Street.
19	Frt.	36	2,350	Southern Pacific Co. (Ky.)	New York, N. Y.	Pier 49, North River.
20	Frt.	30	1,400	E. K. Wood Lumber Co. (Calif.)	San Francisco, Calif.	1 Drumm Street.
21	Frt.	27	1,250	James Griffiths & Sons (Del.)	Wilmington, Del.	7 West Tenth Street.
22	Frt.	9	550	Southern Pacific Co. (Ky.)	New York, N. Y.	Pier 49, North River.
23	Frt.	22	4,200	do.	do.	Do.
24	Frt.	44	7,100	do.	do.	Do.
25	Frt.	54	3,000	do.	do.	Do.
26	Frt.	57	2,500	do.	do.	Do.
27	Frt.	48	2,500	do.	do.	Do.
28	Frt.	48	2,500	do.	do.	Do.
29	Pas.	13	950	Morgan's Louisiana & Texas Railroad & Steamship Co. (La.)	New Orleans, La.	Pan American Building.
30	Frt.	46	5,500	Southern Pacific Co. (Ky.)	New York, N. Y.	Pier 49, North River.
31	Frt.	53	4,200	do.	do.	Do.
32	Frt.	70	5,500	do.	do.	Do.
33	Frt.	43	5,500	do.	do.	Do.
34	Frt.	60	5,500	do.	do.	Do.
35	Fer.	13	1,400	Southern Pacific Golden Gate Ferries (Calif.)	San Francisco, Calif.	64 Pine Street.
36	Tow.	6	250	Southern Pacific Co. (Ky.)	New York, N. Y.	Pier 49, North River.
37	Pas.	83	3,400	Grace S. S. Co. (Del.)	do.	7 Hanover Square.
38	Tnk.	31	1,800	Standard Oil Co. of California (Del.)	San Francisco, Calif.	225 Bush Street.
39	Frt.	54	3,500	Southern Pacific Co. (Ky.)	New York, N. Y.	Pier 49, North River.
40	Tow.	7	700	do.	do.	Do.
41	Frt.	44	4,300	do.	do.	Do.
42	Tow.	13	950	Morgan's Louisiana & Texas Railroad & Steamship Co. (La.)	New Orleans, La.	Pan American Building.
43	Fsh.	3	6	Vernon Anderson	Marquette, Mich.	Munising, Mich.
44	Fer.	1	45	Frank Knopp	Portland, Oreg.	Hover, Wash.
45	Frt.	29	1,500	Interlake S. S. Co. (Ohio)	Cleveland, Ohio	Union Trust Building.
46	Frt.	25	1,800	Pittsburgh Steamship Co. (W. Va.)	Duluth, Minn.	Wolvin Building.
47	Tow.	4	100	Elberta Crate & Box Co. (Ga.)	Apalachicola, Fla.	Bainbridge, Ga.
48	Frt.	44	3,500	United States Shipping Board	Seattle, Wash.	841 Railroad Avenue South.
49	Frt.	28	1,000	Western Transport Co. (Calif.)	San Francisco, Calif.	430 Sansome Street.
50	Pas.	9	40	Mobile & Gulf Navigation Co. (Ala.)	Mobile, Ala.	Foot Palmetto Street.
51	Msc.	4	40	Aiglers Iron Works & Dry Dock Co. (La.)	New Orleans, La.	434 Powder Street.
52	Tow.	5	75	New York Towing and Transportation Corporation (N. Y.)	New York, N. Y.	17 Battery Place.
53	Frt.	13	980	Richard E. Byrd	do.	Biltmore Hotel.
54	Tow.	7	800	Bush Terminal Co. (N. Y.)	do.	100 Broad Street.
55	Frt.	35	2,800	Christenson Steamship Co. (Calif.)	San Francisco, Calif.	230 California Street.
56	Tow.	4	100	Knappton Towboat Co. (Wash.)	Astoria, Oreg.	Knappton, Wash.
57	Fsh.	28	600	Wilcox Fertilizer Co. (Conn.)	New London, Conn.	Mystic, Conn.
58	Frt.	44	1,800	United States Shipping Board	Baltimore, Md.	22 Light Street.
59	Tnk.	41	2,700	Pan American Petroleum & Transport Co. (Del.)	Los Angeles, Calif.	Pan American Building.
60	Pas.	17	350	Hobbs, Wall & Co. (Calif.)	San Francisco, Calif.	1 Drumm Street.
61	Fer.	7	1,400	Central R. R. Co. of New Jersey (N. J.)	New York, N. Y.	143 Liberty Street.
62	Frt.	32	2,400	A. H. Bull S. S. Co. (N. J.)	do.	115 Broad Street.
63	Tow.	4	60	Arundel Corporation (Md.)	Baltimore, Md.	Pier 2, East Pratt Street.
64	Tow.	4	50	J. F. Outlaw	Mobile, Ala.	Jackson, Ala.

⁷ Formerly st. s. ^a Jennie S. Wade.
^b Phoenix Transit Co.
No. 1.

⁸ Formerly ^a British st. s. Kilmarnock.
^b st. s. Chelsea.
⁹ Formerly st. s. Vinita.
¹⁰ Formerly st. s. Macomet.

Line No.	Official No.	Signal letters	Rfg	Name of vessel	Tonnage		Dimensions			When built	Where built
					Gross	Net	Length	Breadth	Depth		
							Feet	Feet	Feet		
1	219183	LTNJ	St. s.	¹ ELIZABETH RIVER.....□	2,592	1,613	251.0	43.6	26.1	1919	Lorain, Ohio.....
2	214415		St. w.	Elizabeth Smith.....	128	89	124.5	22.5	3.4	1916	Point Pleasant, W. Va.....
3	205538		St. s.	Elizabeth Stewart.....	15	10	44.4	14.0	5.0	1908	Newburgh, N. Y.....
4	136272		St. s.	Elizabeth M. Froelich.....	144	97	116.0	19.2	9.6	1892	Baltimore, Md.....
5	213270		St. s.	ELIZABETH MONROE SMITH.....	336	228	129.6	29.0	7.9	1915	Elizabeth, N. J.....
6	218948	LSWR	St. s.	ELKHORN.....□+⊙	6,321	4,723	402.6	54.8	32.1	1919	Seattle, Wash.....
7	135987		St. s.	Elia.....	103	70	93.0	22.0	7.0	1888	Wilmington, Del.....
8	204112		St. s.	Ellen D.....	32	21	64.9	13.2	4.3	1907	Potosky, Mich.....
9	201623		St. s.	Ellen S.....	57	37	69.7	21.3	8.0	1904	New Bern, N. C.....
10	211850		St. w.	Ellen Richardson.....	98	98	110.0	20.3	4.2	1913	Paducah, Ky.....
11	135896		St. s.	Ellen M. Rouan.....	73	36	79.4	19.7	8.6	1883	Athens, N. Y.....
12	219715	LVTW	St. s.	⁵ ELLENOR.....□⊙	3,482	2,112	328.0	40.2	22.9	1920	Wilmington, Del.....
13	214333		St. s.	Elma.....	61	41	60.6	19.0	7.5	1916	New Baltimore, N. Y.....
14	224702	MFSJ	St. s.	⁷ ELMA.....	432	152	146.1	26.0	12.3	1892	Cleveland, Ohio.....
15	201556	KPMR	St. s.	⁸ ELMER A. KEELER.....	236	160	111.4	23.0	12.9	1904	Port Richmond, N. Y.....
16	135600		St. s.	Elmira.....	700	523	194.0	32.9	12.9	1883	Marine City, Mich.....
17	201694		St. s.	ELMIRA.....	1,460	675	187.5	43.4	10.5	1905	Newport News, Va.....
18	215507		St. s.	Elmira.....	202	137	103.2	29.8	10.6	1916	Brooklyn, N. Y.....
19	218435	LRTS	St. s.	ELMSFORT.....□+⊙	6,865	5,348	409.6	54.2	27.1	1919	Seattle, Wash.....
20	136155		St. s.	Elsa M.....	28	19	47.0	12.0	5.7	1893	Oshkosh, Wis.....
21	136308		St. s.	ELSIE.....	39	19	57.6	14.8	7.2	1893	Baltimore, Md.....
22	80704		St. s.	¹⁰ Elsie K.....	30	15	66.8	15.0	6.0	1879	Yantacaw, N. J.....
23	209129		St. s.	Elsie Nell.....	27	19	52.8	15.4	6.0	1911	Eric, Pa.....
24	202850		St. s.	¹¹ ELTON HOYT II.....⊙	6,939	5,492	530.0	56.2	32.0	1906	Ecorse, Mich.....
25	37546		St. s.	Elva.....	257	174	113.0	22.1	11.2	1892	Elkton, Md.....
26	86059		St. s.	ELVA.....	85	50	90.5	18.5	9.0	1889	Chicago, Ill.....
27	216924	LMWD	St. s.	¹³ ELWIN C. HALE.....□	2,084	1,223	251.0	43.7	19.2	1918	Superior, Wis.....
28	213089		St. s.	EMBLANE.....□	471	286	121.3	30.0	9.2	1915	Bath, Me.....
29	106548		St. s.	¹⁴ Emerald.....	51	25	70.0	17.5	7.4	1888	Jersey City, N. J.....
30	211882		St. s.	EMERALD.....	12	8	53.1	10.0	3.8	1887	San Francisco, Calif.....
31	220807	MBVII	St. s.	EMERGENCY AID.....□+⊙	5,477	3,300	400.7	54.2	30.2	1920	Harriman, Pa.....
32	221460	MCWT	St. s.	¹⁵ EMIDIO.....□+⊙	6,900	4,248	435.0	56.2	33.5	1921	San Francisco, Calif.....
33	136964		St. s.	Emily B.....	13	9	50.0	11.3	4.4	1902	Norfolk, Va.....
34	216400	LKWD	St. s.	¹⁶ EMILIA.....□+	4,719	2,918	376.4	52.3	27.0	1918	Sparrows Point, Md.....
35	8741		St. s.	Emily.....	25	12	59.5	13.5	6.4	1871	Philadelphia, Pa.....
36	203300		St. s.	¹⁷ Emily.....	30	20	57.2	14.4	5.7	1906	Boston, Mass.....
37	130719		St. s.	Emily Jung.....	32	9	65.7	14.1	6.0	1898	Ascension, La.....
38	135682		St. s.	Emily Mansfield.....	94	63	78.0	20.0	8.8	1883	New Haven, Conn.....
39	6905		St. s.	¹⁸ Emily C. Kennedy.....	54	28	73.5	18.5	7.5	1878	Brooklyn, N. Y.....
40	136130		St. s.	Emma K.....	32	16	59.0	10.5	5.8	1890	Glen Cove, N. Y.....
41	211442	LDCH	St. s.	¹⁹ EMMA ALEXANDER.....□+⊙	7,793	4,428	423.8	54.9	17.7	1913	Camden, N. J.....
42	135925		St. p.	Emma Giles (composite).....	549	444	178.0	30.5	7.6	1887	Baltimore, Md.....
43	216885		St. s.	Emma C. Brown.....	20	14	48.4	11.2	6.6	1918	Brooklyn, N. Y.....
44	219755	LWBH	St. s.	²⁰ EMMA H. COPPAGE.....□+⊙	7,017	4,357	425.8	57.0	31.2	1920	Oakland, Calif.....
45	8902		St. s.	Emma J. Kennedy.....	57	28	78.0	18.2	7.9	1873	Philadelphia, Pa.....
46	135624		St. s.	Emma Kate Ross.....	127	63	104.2	20.0	10.6	1882	Camden, N. J.....
47	136133		St. s.	Emmeline.....	137	68	82.8	22.9	6.9	1890	Ashtabula, Ohio.....
48	214318		St. s.	EMORY L. FORD.....+⊙	7,986	6,225	580.0	60.0	32.0	1916	Lorain, Ohio.....
49	136093		St. s.	Empire.....	41	20	67.2	16.0	6.9	1880	Athens, N. Y.....
50	206765	LBGN	St. s.	²¹ EMPIRE.....□⊙	288	196	110.0	25.0	13.7	1909	Port Richmond, N. Y.....
51	221600	MDCT	St. s.	EMPIRE ARROW.....□+⊙	8,046	4,960	468.3	62.7	32.0	1921	Camden, N. J.....
52	200361		St. s.	Empire.....	67	45	56.5	16.4	4.3	1911	Shelton, Wash.....
53	135972		St. p.	Enclinn.....	2,014	1,633	245.0	40.4	14.5	1888	San Francisco, Calif.....
54	218985	LTCF	St. s.	ENDICOTT.....□+⊙	6,319	4,720	402.6	54.8	32.1	1919	Seattle, Wash.....
55	107190		St. s.	²² Energetic.....	76	52	72.2	18.0	9.2	1895	Philadelphia, Pa.....
56	127167		St. p.	²³ Englewood.....	347	218	135.0	31.8	12.9	1896	Wilmington, Del.....
57	216779	LMNT	St. s.	ENGLEWOOD.....+⊙	4,746	2,983	377.0	52.0	26.8	1918	Shooters Island, N. Y.....
58	220275	LWVB	St. s.	ENSLEY CITY.....□⊙	6,157	3,801	395.5	55.0	31.4	1920	Chickasaw, Ala.....
59	81442		St. s.	Enterprise.....	61	30	70.8	17.6	9.6	1893	Philadelphia, Pa.....
60	136868	KQRD	St. s.	²⁴ Enterprise.....□⊙	2,806	1,679	318.8	37.4	26.6	1882	Newcastle, England.....
61	221167		St. s.	Enterprise.....	11	7	41.8	11.0	5.6	1905	Rangley, Mo.....
62	209352	LCPV	St. s.	Eocene.....□⊙	2,217	1,156	250.0	43.0	23.0	1911	Cleveland, Ohio.....
63	218923	LSWB	St. s.	EPITACIO PESSOA.....□+	5,989	3,707	400.7	54.2	30.4	1919	Harriman, Pa.....

¹ Formerly st. s. Lake Felden.² Formerly st. s. Kerbaugh.³ Formerly st. s. {a Choboygan.⁴ Formerly st. s. {b Chase S. Osborn.⁵ Formerly st. w. Ellen R.⁶ Formerly st. s. Mason City.⁷ Formerly st. s. Amy E. Keller.⁸ Formerly U. S. L. H. st. s. Lilac.⁹ Formerly st. s. {a Edward Smith.¹⁰ Formerly st. s. {b G. A. Mitchell.¹¹ Formerly st. s. Robert S. Parsons.¹² Formerly st. s. Wesley Stoney.¹³ Formerly st. s. William P. Snyder.¹⁴ Formerly st. s. Glad Tidings.¹⁵ Formerly st. s. {a Lake Medford.¹⁶ Formerly st. s. {b H. J. Lawrence.¹⁷ Formerly st. s. Archey Crossman.

Steam Vessels

67

Line No.	Service	Crew	Indicated horse-power	Name of owner	Home port	Address of owner
1	Frt.	25	1,500	Philadelphia & Norfolk Steamship Co. (Del.)	Wilmington, Del.	Tenth and Market Streets.
2	Tow.	12	480	J. K. Davison & Bro.	Pittsburgh, Pa.	42d and Davison Streets.
3	Tow.	4	75	James C. Stewart	New York, N. Y.	30 Church Street.
4	Frt.	25	80	Standard Products Co. (Va.)	Reedville, Va.	White Stone, Va.
5	Pass.	8	750	Sanitarium Association of Philadelphia (Pa.)	Philadelphia, Pa.	Harrison Building.
6	Frt.	41	2,800	United States Shipping Board	Seattle, Wash.	841 Railroad Avenue South.
7	Frt.	5	93	Rogers Lighterage Co. (N. Y.)	New York, N. Y.	59 Pearl Street.
8	Fer.	3	40	City of Duluth	Duluth, Minn.	City Hall.
9	Frt.	4	60	T. G. Gautier	New Bern, N. C.	
10	Tow.	5	125	West Kentucky Coal Co. (N. J.)	Paducah, Ky.	
11	Tow.	9	234	Cornell Steamboat Co. (N. Y.)	Albany, N. Y.	Kingston, N. Y.
12	Frt.	28	1,000	A. H. Bull S. S. Co. (N. J.)	New York, N. Y.	115 Broad Street.
13	Frt.	5	150	Baker-Whitely Coal Co. (W. Va.)	Baltimore, Md.	508 Keyser Building.
14	Frt.	12	800	George T. Linton	New York, N. Y.	78 Broad Street.
15	Tow.	10	700	Keeler Transportation Line (N. Y.)	do.	1 Broadway.
16	Frt.	13	780	Wolverine S. S. Co. (Mich.)	Sault Ste. Marie, Mich.	Escanaba, Mich.
17	Fer.	7	1,400	Hoboken Ferry Co. (N. J.)	New York, N. Y.	90 West Street.
18	Frt.	6	400	Erle Railroad Co. (N. Y.)	do.	50 Church Street.
19	Frt.	38	2,500	United States Shipping Board	Seattle, Wash.	841 Railroad Avenue South.
20	Fsh.	4	85	Curtis Allen	Milwaukee, Wis.	Kewaunee, Wis.
21	Pass.	4	178	Norfolk Lighterage Co. (Va.)	Norfolk, Va.	
22	Tow.	5	90	Frank W. Reynolds	Albany, N. Y.	Canajoharie, N. Y.
23	Fsh.	3	35	Solly S. Boutin	Duluth, Minn.	Bayfield, Wis.
24	Frt.	33	1,700	Steward Furnace Co. (Ohio)	Cleveland, Ohio	Union Trust Building.
25	Frt.	4	350	C. E. Barton	New Haven, Conn.	415 Powell Building.
26	Pass.	8	140	Arnold Transit Co. (Mich.)	Marquette, Mich.	Mackinac Island, Mich.
27	Frt.	29	1,200	Alaska Salmon Co. (Calif.)	San Francisco, Calif.	141 Clay Street.
28	Misc.	35	215	E. W. Biiss Co. (W. Va.)	New York, N. Y.	Adams and Plymouth Streets (B.).
29	Tow.	4	175	Shamrock Towing Co. (Del.)	do.	682 Twelfth Avenue
30	Pass.	3	50	Lake Tahoe Railway & Transportation Co. (Calif.)	San Francisco, Calif.	65 Market Street.
31	Frt.	34	2,000	United States Shipping Board	Philadelphia, Pa.	Bourse Building.
32	Tnk.	38	3,100	Standard Transportation Co. (Del.)	New York, N. Y.	28 Broadway.
33	Tow.	2	50	Hudson Transportation Co. (Del.)	Norfolk, Va.	544 Law Building.
34	Frt.	34	2,500	A. H. Bull S. S. Co. (N. J.)	New York, N. Y.	115 Broad Street.
35	Pass.	4	100	Mary T. Mullen	Baltimore, Md.	2903 East Baltimore Street.
36	Misc.	3	300	United Dry Docks (N. Y.)	New York, N. Y.	11 Broadway.
37	Tow.	7	75	Ohio River Sand Co. (Pa.)	Pittsburgh, Pa.	Bessemer Building.
38	Oys.	5	145	F. Mansfield & Sons Co. (Conn.)	New Haven, Conn.	610 Quinplac Avenue.
39	Tow.	4	75	Elizabeth Co. (Del.)	Newark, N. J.	918 East Grant Street, Elizabeth, N. J.
40	Pass.	4	65	J. T. Walker	Norfolk, Va.	1940 Grandy Avenue.
41	Pass.	145	7,000	Pacific Steamship Co. (Me.)	Seattle, Wash.	1519 Railroad Avenue South.
42	Pass.	26	400	Tolchester Beach Improvement Co. (Md.)	Baltimore, Md.	Pier 16, Light Street.
43	Misc.	2	110	United Dry Docks (N. Y.)	New York, N. Y.	11 Broadway.
44	Tnk.	34	2,800	California Petroleum S. S. Corporation (Calif.)	Los Angeles, Calif.	Security Building.
45	Tow.	4	90	Elizabeth Co., (Del.)	Newark, N. J.	918 East Grant Street, Elizabeth, N. J.
46	Tow.	11	360	P. Sanford Ross (N. J.)	New York, N. Y.	277 Washington Street, Jersey City, N. J.
47	Pass.	14	126	St. Simons Transit Co. (Ga.)	Brunswick, Ga.	109 Mansfield Street.
48	Frt.	31	2,000	Franklin Steamship Co. (Minn.)	Duluth, Minn.	Union Trust Building.
49	Tow.	4	195	Cornell Steamboat Co. (N. Y.)	Albany, N. Y.	Kingston, N. Y.
50	Tow.	18	606	Sabine Towing Co. (Tex.)	Port Arthur, Tex.	Box 252.
51	Tnk.	49	2,600	Standard Transportation Co. (Del.)	New York, N. Y.	26 Broadway.
52	Pass.	2	75	Thomas J. Olds	Tacoma, Wash.	Oig Harbor, Wash.
53	Fer.	25	1,000	South Pacific Coast Ry. Co. (Calif.)	San Francisco, Calif.	65 Market Street.
54	Frt.	43	2,800	United States Shipping Board	Seattle, Wash.	841 Railroad Avenue South.
55	Tow.	5	300	Fred B. Daizell	New York, N. Y.	24 State Street.
56	Fer.	6	420	Pot Richmond & Bergen Point Ferry Co. (N. Y.)	do.	Newark, N. J.
57	Frt.	85	2,500	United States Shipping Board	do.	45 Broadway.
58	Frt.	40	2,800	United States Steel Products Co. (N. J.)	do.	30 Church Street.
59	Tow.	5	250	Ira T. Walker	Philadelphia, Pa.	113 Walnut Street.
60	Pass.	48	1,600	Matson Navigation Co. (Calif.)	San Francisco, Calif.	215 Market Street.
61	Tow.	3	25	Amerlean Realty Co. (Me.)	Portland, Me.	Errol, N. H.
62	Tnk.	29	1,300	Standard Transportation Co. (Del.)	New York, N. Y.	26 Broadway.
63	Frt.	43	3,500	United States Shipping Board	Philadelphia, Pa.	Bourse Building.

¹⁵ Formerly st. s. Hammac.
¹⁶ Formerly st. s. Cape Romain.
¹⁷ Formerly st. s. ^a Nanna, ^b Mittle.
¹⁸ Formerly st. s. ^a Daylight, ^b Agnes.
¹⁹ Formerly st. s. ^a Congress, ^b Nanking.

²⁰ Formerly st. s. ^a Quabbin, ^b Cape Cod.
²¹ Formerly st. s. P. J. T. Co. No. 8.
²² Formerly st. s. Anthracite.
²³ Formerly st. p. City of Englewood.
²⁴ Formerly st. s. William J. Sewell.
²⁵ Formerly ^a German st. s. Ehrenfels, ^b German st. s. St. Georg.

Steam Vessels

Line No.	Official No.	Signal letters	Rig	Name of vessel	Tonnage		Dimensions			When built	Where built
					Gross	Net	Length	Breadth	Depth		
1	200670		St. s.	Eran Dantzler	27	18	61.3	14.7	5.5	1904	Scranton, Miss.
2	204740		St. p.	ERASTUS WELLS	541	541	188.5	32.2	7.0	1907	Grafton, Ill.
3	136624		St. s.	ERICSSON	681	547	198.2	23.3	9.2	1897	Philadelphia, Pa.
4	135978		St. s.	Erle	21	10	50.3	14.0	6.1	1888	Sandusky, Ohio
5	137042		St. s.	Erle	21	15	57.0	11.0	5.4	1902	Erle, Pa.
6	150813		St. p.	ERIE	747	420	200.6	32.0	12.0	1899	Wyandotte, Mich.
7	203503		St. s.	ERIE	290	108	121.6	28.4	7.4	1906	Buffalo, N. Y.
8	213907		St. s.	Erna O	29	25	40.0	12.0	5.0	1916	Benton Harbor, Mich.
9	136127		St. s.	Erna	14	7	51.5	13.1	4.9	1894	do
10	120757		St. s.	Ernest Le Duc	9	6	45.2	11.0	4.2	1883	Erle, Pa.
11	216535	LMBW	St. s.	ERNEST H. MEYER	2,186	1,325	280.0	44.1	19.0	1918	Portland, Ore.
12	210055	LTPK	St. s.	ESCAMBIA	5,444	3,206	400.7	51.2	30.1	1919	Pensacola, Fla.
13	212606	LDRF	St. s.	ESPARTA	3,304	2,071	330.6	41.6	13.9	1904	Belfast, Ireland
14	136138	KJLW	St. s.	Essex	3,018	2,155	295.0	40.0	15.4	1890	Philadelphia, Pa.
15	211553		St. s.	Essex	266	181	94.0	36.1	12.9	1913	Toledo, Ohio
16	209171		St. s.	Esther B.	9	6	34.4	11.3	3.6	1911	Bois Blanc Island, Mich.
17	223313	MFHO	St. s.	Esther Johnson	1,104	611	208.4	43.6	15.2	1923	Portland, Ore.
18	205432		St. s.	Esther Phillips	46	31	60.3	16.9	8.0	1908	Solomons, Md.
19	92876		St. s.	Esther M. Rendle	62	42	75.2	17.2	9.6	1898	South Portland, Me.
20	220924	MCFB	St. s.	ESTRADA PALMA	2,639	1,340	336.7	57.0	18.5	1920	Philadelphia, Pa.
21	219742	LVWM	St. s.	ETHAN ALLEN	7,621	4,831	439.6	60.2	33.7	1920	Gloucester City, N. J.
22	211763		St. s.	Ethel	25	10	49.2	13.0	4.6	1901	Savannah, Ga.
23	146629		St. s.	Ethel Dalley	50	25	66.0	17.7	8.0	1892	Perth Amboy, N. J.
24	219849	LWGB	St. s.	ETHYL	2,686	1,665	253.4	43.8	26.3	1920	Superior, Wis.
25	130743		St. s.	EUGENE GRASSELLI	157	106	92.0	26.0	8.2	1899	Camden, N. J.
26	218970	LTBR	St. s.	Eugene F. Moran	170	29	95.5	24.7	12.2	1919	Green Bay, Wis.
27	135002		St. s.	Eugene F. Price	168	96	121.5	18.9	8.8	1874	Bristol, Me.
28	206147		St. s.	EUGENE J. BUFFINGTON	7,528	5,839	580.0	58.0	32.0	1909	Lorain, Ohio
29	214747		St. s.	EUGENE W. PARONY	7,724	6,020	580.0	60.0	32.0	1917	do
30	220907	MCFD	St. s.	EUGENE V. R. THAYER	7,137	5,111	430.2	59.2	32.8	1920	Wilmington, Del.
31	210864		St. w.	Eugene Dana Smith	99	99	121.6	26.1	4.0	1913	Dana, W. Va.
32	115110		St. s.	Eugenia	15	7	43.0	12.0	4.0	1865	Buffalo, N. Y.
33	221168		St. s.	Eugenia	21	14	46.3	13.1	6.5	1921	Alexandria, Va.
34	224205		St. s.	Eugene Spofford	101	24	75.7	20.4	9.9	1921	Camden, Mo.
35	126931		St. w.	Eugenia Woods	126	60	100.0	24.0	2.7	1892	Sioux City, Iowa
36	213801	LFRS	St. s.	EURANA	5,688	3,516	399.7	56.2	30.5	1916	San Francisco, Calif.
37	25270		St. p.	Eureka	2,420	1,600	277.0	42.7	15.7	1890	Tiburon, Calif.
38	136692	KNPJ	St. s.	EUREKA	353	186	128.0	26.3	15.0	1898	Philadelphia, Pa.
39	210334	LCMB	St. s.	Eureka	471	306	149.8	35.0	12.5	1912	Bath, Me.
40	213895		St. s.	Eureka	65	44	72.3	15.6	5.2	1916	Washington, N. C.
41	226690	MGNP	St. s.	EVANGELINE	5,043	2,711	365.5	55.7	26.7	1927	Philadelphia, Pa.
42	228379	MIQB	St. s.	Erangeline	314	213	140.0	24.0	12.0	1889	Wilmington, Del.
43	203353		St. w.	Evansville	144	144	120.2	30.0	5.2	1906	Madison, Ind.
44	215746	LJFO	St. s.	EVANSVILLE	3,944	2,370	372.2	43.9	24.0	1917	Ecorse, Mich.
45	136595		St. s.	Eveleth	42	28	56.5	15.0	7.2	1897	Gloucester, Mass.
46	141213		St. s.	Evelyn	40	28	73.2	14.0	6.0	1892	Nyack, N. Y.
47	210004	LCKQ	St. s.	Evelyn	3,140	2,443	313.6	46.1	22.9	1912	Newport News, Va.
48	223171		St. s.	Evelyn M.	18	12	47.3	14.0	5.2	1923	Naubinway, Mich.
49	161524		St. s.	Evelyn Jayne	57	28	73.0	18.0	8.0	1884	Perth Amboy, N. J.
50	76642		St. s.	Evelyn R. Baker	63	31	82.0	17.8	8.3	1886	do
51	204579	KWHT	St. s.	EVERETT	5,065	3,097	373.2	52.7	29.8	1907	Quincy, Mass.
52	218942	LSWJ	St. s.	EVERETT	5,773	3,571	410.5	54.2	29.2	1919	Seattle, Wash.
53	217646	LQCS	St. s.	EVERGLADES	2,362	1,407	263.4	42.4	22.2	1919	Tampa, Fla.
54	219858	LWQJ	St. s.	EVERGREEN CITY	5,990	3,709	400.7	54.2	30.4	1920	Harriman, Pa.
55	214270		St. s.	Everland	13	11	47.0	12.0	3.4	1916	Pamlico, N. C.
56	219481	LVHQ	St. s.	EXAMELIA	5,081	3,163	390.0	54.2	27.8	1920	Hog Island, Pa.
57	220194	LWRT	St. s.	EXANTHA	5,673	3,484	400.5	54.2	10.5	1920	Newburgh, N. Y.
58	220889	MCJD	St. s.	EXARCH	5,976	3,700	400.7	54.2	30.2	1921	Harriman, Pa.
59	219077	LTHN	St. s.	EXAMINER	4,969	3,037	390.0	51.2	27.6	1919	Hog Island, Pa.

1 Formerly st. p. ^a Pennsylvania
^b Owana.
2 Formerly st. s. Fred B. Hall.
3 Formerly st. s. Point Lobos.
4 Formerly British st. s. Esparta.
5 Formerly st. s. ^a Mina and Lizzie.
^b United States Engineers, Col. Harwood.
^c Mina and Lizzie.

6 Formerly st. s. Three Brothers.
7 Formerly st. s. Lake Harminia.
8 Formerly st. s. Salem.
9 Formerly st. s. Saratoga.
10 Formerly st. w. Castalia.
11 Formerly st. p. Uklah.
12 Formerly st. s. ^a S. N. A. 4.
^b Lake Tahoe.

Line No.	Service	Crew	Indicated horse power	Name of owner	Home port	Address of owner
1	Pas.	4	125	L. N. Dantzer Lumber Co.	Gulfport, Miss.	Moss Point, Miss.
2	Pas.	28	540	City of St. Louis	St. Louis, Mo.	City Hall.
3	Pas.	15	600	Baltimore & Philadelphia Steamboat Co. (Md.)	Baltimore, Md.	Pier 1, Light Street.
4	Fsh.	3	72	Bell & Bense Fish Co. (Ohio)	Sandusky, Ohio	Port Clinton, Ohio.
5	Frt.	6	100	Keystone Fish Co. (Pa.)	do.	Foot French Street.
6	Pas.	28	1,250	William Nicholson	Detroit, Mich.	165 Biddle Avenue, Wyandotte, Mich.
7	Mso.	8	75	Erie Sand & Gravel Co. (Pa.)	Erie, Pa.	Foot Sassafras Street.
8	Fsh.	4	35	Raymond F. Hinz	Marquette, Mich.	711 West Superior Street.
9	Tow.	3	60	Newaygo Tug Line (Wis.)	Milwaukee, Wis.	Wisconsin Rapids, Wis.
10	Fsh.	3	40	Robert Miller	Chicago, Ill.	2848 Warren Avenue.
11	Frt.	33	1,150	Broughton & Wiggins Navigation Co. (Oreg.)	Portland, Oreg.	Yeon Building.
12	Frt.	45	3,000	United States Shipping Board	Pensacola, Fla.	
13	Frt.	48	2,750	United Fruit S. S. Corporation (Del.)	New York, N. Y.	17 Battery Place.
14	Pas.	39	1,900	Merchants & Miners Transportation Corporation (Md.)	Baltimore, Md.	112 South Gay Street.
15	Fer.	12	500	Walkerville & Detroit Ferry Co. (Mich.)	Detroit, Mich.	Foot Joseph Campau Avenue.
16	Fsh.	2	10	Arthur Betts	Grand Haven, Mich.	Walker's Point, Mich.
17	Frt.	20	750	A. B. Johnson	San Francisco, Calif.	1 Drumm Street.
18	Tow.	7	197	Atlantic Transport Co. (W. Va.)	Baltimore, Md.	Chamber of Commerce Building.
19	Tow.	3	40	Frederick F. Hodgkins	Boston, Mass.	East Boston, Mass.
20	Frt.	41	2,700	Florida East Coast Car Ferry Co. (S. Dak.)	New York, N. Y.	120 Broadway.
21	Frt.	36	3,000	United States Shipping Board	Philadelphia, Pa.	Bourse Building.
22	Tow.	4	35	General Building Supply Co.	Savannah, Ga.	River and Reynolds Streets.
23	Frt.	5	100	Dailey's Towing Line (N. J.)	New York, N. Y.	One hundred and thirty-fifth Street and Park Avenue.
24	Mso.	55	1,400	Ethyl Gasoline Corporation (Del.)	Wilmington, Del.	Du Pont Building.
25	Frt.	6	250	Grassell Chemical Co. (Del.)	New York, N. Y.	347 Madison Avenue.
26	Tow.	12	450	Tug Eugene F. Moran (N. Y.)	do.	17 Battery Place.
27	Fsh.	17	350	Consolidated Fisheries Co. (Del.)	Wilmington, Del.	Lewis, Del.
28	Frt.	25	1,850	Pittsburgh S. S. Co. (W. Va.)	Duluth, Minn.	Wolvyn Building.
29	Frt.	30	2,000	do.	do.	do.
30	Tnk.	39	2,800	Sinclair Navigation Co. (Del.)	New York, N. Y.	45 Nassau Street.
31	Tow.	10	260	Hatfield Campbell Creek Coal Co. (Ohio)	Cincinnati, Ohio.	Union Trust Building.
32	Tow.	2	58	Cornell Steamboat Co. (N. Y.)	Albany, N. Y.	Kingston, N. Y.
33	Frt.	5	75	Lewis E. Smoot	Alexandria, Va.	
34	Tow.	5	350	John L. Goss Corporation (Me.)	Rockland, Me.	Stonington, Me.
35	Tow.	10	325	Woods Bros. Construction Co. (Nebr.)	Omaha, Nebr.	132 South Thirteenth Street, Lincoln, Nebr.
36	Frt.	36	2,500	Planet S. S. Corporation (Me.)	New York, N. Y.	39 Cortlandt Street.
37	Fer.	15	1,500	Northwestern Pacific R. R. Co. (Calif.)	San Francisco, Calif.	64 Pine Street.
38	Tow.	16	800	Staples Coal Co. (Mass.)	Fall River, Mass.	Taunton, Mass.
39	Frt.	8	725	Boston Sand & Gravel Co. (Mass.)	Boston, Mass.	88 Broad Street.
40	Tow.	4	410	Eureka Lumber Co.	Washington, N. C.	West Main Street.
41	Pas.	141	7,500	Nova Scotia S. S. Corporation (Me.)	Portsmouth, N. H.	Ellot, Me.
42	Pas.	10	800	Deep Water Fishing & Exploration Corporation (N. Y.)	New York, N. Y.	15 Moore Street.
43	Frt.	28	391	Evansville & Bowling Green Packet Co. (Ind.)	Evansville, Ind.	Old National Bank Building.
44	Frt.	85	2,100	M. & J. Tracy (N. Y.)	New York, N. Y.	1 Broadway.
45	Tow.	4	165	Master Mariners Towboat Co. (Mass.)	Gloucester, Mass.	
46	Pas.	2	160	Jacob Martin	New York, N. Y.	2749 East Twenty-seventh Street.
47	Frt.	32	1,200	A. H. Bull S. S. Co. (N. J.)	do.	115 Broad Street.
48	Fsh.	4	25	Nellie Martin	Grand Haven, Mich.	St. James, Mich.
49	Tow.	4	210	Jayne Towing Corporation (N. Y.)	New York, N. Y.	1 North Pier Street (B).
50	Tow	5	200	Bridgeport Towing Line (Conn.)	Bridgeport, Conn.	6 Stratford Avenue.
51	Frt.	45	2,700	Mystic S. S. Co. Trustees (Mass.)	Boston, Mass.	250 Stuart Street.
52	Frt.	40	2,800	Tacoma Oriental S. S. Co. (Wash.)	Tacoma, Wash.	Washington Building.
53	Frt.	36	1,500	United States Shipping Board	Tampa, Fla.	
54	Frt.	45	3,000	do.	Philadelphia, Pa.	
55	Tow.	2	60	Florida Power & Light Co. (Fla.)	Miami, Fla.	Bourse Building.
56	Frt.	40	2,400	Export Steamship Corporation (N. Y.)	New York, N. Y.	Ingraham Building.
57	Frt.	36	2,600	do.	do.	Do.
58	Frt.	45	3,000	do.	do.	Do.
59	Frt.	35	2,500	do.	do.	Do.

¹ Formerly st. s. Linta.

^{1a} Vallant.

^{1b} Formerly st. s. W. S. Holbrook.

^{1c} John A. Carnie.

^{1d} Formerly st. s. McCaldin Bros.

^{1e} Herman Lee.

¹⁶ Formerly st. s. West Ison.

¹⁷ Formerly st. s. Coeur d'Alene.

¹⁸ Formerly st. s. Half Moon.

¹⁹ Formerly st. s. Naamhok.

²⁰ Formerly st. s. Sinsinawa.

Line No.	Official No.	Signal letters	Rig	Name of vessel	Tonnage		Dimensions			When built	Where built
					Gross	Net	Length	Breadth	Depth		
1	210683	LVSF	St. s.	¹ EXMBROOK.....□+	4,840	3,003	380.2	53.1	27.0	1920	Tacoma, Wash.....
2	218683	LSGR	St. s.	² EXCELLENCY.....□	5,052	3,093	390.0	54.2	27.6	1919	Hog Island, Pa.....
3	218486	LRWK	St. s.	³ EXCELLO.....□+	4,990	3,051	390.0	54.2	27.6	1919	do.....
4	136816		St. s.	Excelsior.....	597	406	143.1	33.9	16.1	1900	West Haven, Conn.....
5	219918	IWJD	St. s.	⁴ EXCELSIOR.....□+	5,510	3,387	400.7	54.2	30.4	1920	Harriman, Pa.....
6	218136	LRHB	St. s.	⁵ EXCHANGE.....□	4,971	3,070	390.0	54.2	27.6	1919	Hog Island, Pa.....
7	219873	LWGV	St. s.	⁶ EXCHESTER.....□	4,964	3,034	390.0	54.2	27.8	1920	do.....
8	220552	MBJL	St. s.	⁷ EXECUTIVE.....□	5,109	3,116	390.0	54.2	27.8	1920	do.....
9	219633	LVQT	St. s.	⁸ EXERMONT.....□+	4,960	3,037	390.0	54.2	27.8	1920	do.....
10	217373	LPIC	St. s.	⁹ EXFORD.....□	5,627	3,401	410.5	54.3	27.2	1918	East San Pedro, Calif.....
11	217730	LQIR	St. s.	¹⁰ EXHIBITOR.....□+	5,106	3,097	390.0	54.2	27.6	1919	Hog Island, Pa.....
12	219447	LVGF	St. s.	¹¹ EXILONA.....□	5,989	3,709	400.7	54.2	30.4	1920	Harriman, Pa.....
13	218595	LSCV	St. s.	¹² EXIRIA.....□+	4,999	3,074	390.0	54.2	27.6	1919	Hog Island, Pa.....
14	217938	LQVF	St. s.	¹³ EXMINSTER.....□+	4,985	3,048	390.0	54.2	27.6	1919	do.....
15	218960	LTBH	St. s.	¹⁴ EXMOOR.....□	4,999	3,057	390.0	54.2	27.6	1919	do.....
16	219712	LVTQ	St. s.	¹⁵ EXMOUTH.....□+	5,120	3,117	390.0	54.2	27.8	1920	do.....
17	218018	LRBQ	St. s.	¹⁶ EXPLORER.....□+	5,728	3,541	410.0	54.2	27.6	1919	Portland, Ore.....
18	136507		St. w.	Exporter.....	578	578	186.5	35.0	6.1	1895	Madison, Ind.....
19	217611	LPWV	St. s.	¹⁷ EXPORTER.....□+	6,620	4,122	395.5	55.0	31.4	1919	Kearny, N. J.....
20	15347		St. p.	¹⁸ Express.....□	1,023	718	231.0	33.0	8.8	1861	Wilmington, Del.....
21	110780		St. p.	¹⁹ EXPRESS.....□	1,592	1,124	225.2	61.0	14.0	1888	Baltimore, Md.....
22	218991	LTDB	St. s.	²⁰ EXPRESS.....□+	4,969	3,037	390.0	54.2	27.6	1919	Hog Island, Pa.....
23	223752		St. s.	Express.....	194	132	105.1	29.7	9.8	1921	Milford, Del.....
24	219396	LVCS	St. s.	²¹ EXTAVIA.....□+	5,091	3,119	390.0	54.2	27.8	1919	Hog Island, Pa.....
25	217885	LQRV	St. s.	²² EXTON.....□+	5,083	3,113	390.0	54.2	27.6	1919	do.....
26	203628		St. s.	²³ F. A. BAILEY.....□+	6,924	5,476	530.0	56.2	32.0	1906	Ecorse, Mich.....
27	220510		St. s.	F. A. CHURCHMAN.....	74	59	75.8	17.6	7.8	1920	Philadelphia, Pa.....
28	201092	LJTF	St. s.	²⁴ F. A. DOUTY.....□○	227	135	101.3	26.2	10.9	1904	Aberdeen, Wash.....
29	121184		St. w.	F. B. JONES.....	303	271	143.4	27.0	6.2	1901	Portland, Ore.....
30	200560		St. s.	F. B. SQUIRE.....	5,156	3,951	410.6	50.2	24.0	1903	Port Huron, Mich.....
31	120683		St. p.	²⁵ F. C. LATROBE.....○	726	382	200.0	65.0	13.0	1879	Baltimore, Md.....
32	111123		St. s.	F. D. UNDERWOOD.....	3,314	2,499	319.5	41.0	27.8	1896	Buffalo, N. Y.....
33	127359		St. s.	²⁶ F. E. HARVEY.....	355	288	133.3	31.0	7.6	1899	Toledo, Ohio.....
34	214043		St. s.	F. G. REEVO.....□	87	49	101.7	22.5	6.4	1916	Dockton, Wash.....
35	200822	KTBB	St. s.	F. H. BECKWITH.....	195	118	130.7	22.0	9.3	1904	Pocomoke City, Md.....
36	145805	KPCB	St. s.	²⁷ F. H. CHAPPELL.....	353	186	128.0	26.3	15.0	1899	Philadelphia, Pa.....
37	212254		St. s.	F. H. GILLMOR.....	15	10	41.6	11.9	4.4	1914	Virginia, Minn.....
38	120661		St. s.	²⁸ F. H. GROVE.....	26	13	49.4	15.0	6.4	1886	Athens, N. Y.....
39	221695	MDGL	St. s.	²⁹ F. H. HILLMAN.....□+	9,835	6,006	600.0	68.2	30.0	1921	Alameda, Calif.....
40	217173	LNQB	St. s.	³⁰ F. H. WICKETT.....□⊕	7,753	4,769	467.6	62.7	32.0	1918	Camden, N. J.....
41	121004		St. s.	F. J. HAYNES.....	27	18	50.0	14.2	7.5	1895	Port Huron, Mich.....
42	215668	LJBR	St. s.	³¹ F. J. LUCKENBACH.....□+⊕	7,821	4,951	416.0	56.1	27.8	1917	Quincy, Mass.....
43	202695		St. s.	³² F. J. MEYER, sr.....	21	14	42.5	10.2	6.0	1905	Manitowoc, Wis.....
44	214073		St. s.	F. J. TOLLON, jr.....	35	24	51.2	15.4	5.0	1916	Erie, Pa.....
45	214419		St. s.	F. M. WHEELER (composite).....	20	13	48.5	14.0	5.2	1916	Chaboygan, Mich.....
46	214873	LQTF	St. s.	³³ F. Q. BARSTOW.....□+⊕	9,003	5,610	600.0	68.2	27.0	1917	Newport News, Va.....
47	204404	KWHC	St. s.	F. S. LOOP.....	794	445	193.0	39.0	13.6	1907	Marshfield, Ore.....
48	121074		St. s.	F. S. WILLARD.....	97	66	99.1	17.2	8.0	1898	South Portland, Me.....
49	106527		St. s.	³⁴ F. Y. ROBERTSON.....	65	44	65.8	18.2	9.1	1883	Tottenville, N. Y.....
50	225957	MGFT	St. s.	³⁵ FAIRFAX.....□+⊕	5,649	3,456	350.7	52.2	16.0	1926	Newport News, Va.....
51	121141		St. s.	Fairfield.....	131	83	115.0	18.2	9.1	1900	Pocomoke City, Md.....
52	210488	LKWR	St. s.	³⁶ FAIRFIELD.....□+	2,873	1,658	309.2	48.2	21.5	1918	Wilmington, Del.....
53	221143	MCPQ	St. s.	³⁷ FAIRFIELD CITY.....□+⊕	5,686	3,450	424.2	56.2	26.5	1921	Chickasaw, Ala.....
54	120910		St. s.	Fairmount.....	24	12	54.0	15.0	6.1	1892	Cambridge, Md.....
55	111262	KPQJ	St. s.	³⁸ Fair Oaks.....	1,275	777	199.0	38.0	20.8	1900	Hoquiam, Wash.....
56	212730		St. s.	FAIRPORT.....	65	31	68.7	17.0	11.0	1914	Cleveland, Ohio.....
57	96931	KSMG	St. s.	³⁹ Fairview.....	345	216	120.4	28.0	9.8	1903	Noank, Conn.....
58	120404		St. s.	Falcon.....	76	29	102.5	15.0	6.6	1880	Wilmington, Del.....
59	120632		St. s.	Falcon.....	104	36	100.0	23.0	9.5	1886	San Francisco, Calif.....
60	120687		St. s.	Falcon.....	82	60	90.2	16.7	6.8	1887	Buffalo, N. Y.....

¹ Formerly st. s. Ossa.
² Formerly st. s. Liberty Land.
³ Formerly st. s. Luxpalle.
⁴ Formerly st. s. Waterbury.
⁵ Formerly st. s. Bluff.
⁶ Formerly st. s. Winona.
⁷ Formerly st. s. Carreno.
⁸ Formerly st. s. Clontarf.
⁹ Formerly st. s. West Carullfax.
¹⁰ Formerly st. s. Saucon.
¹¹ Formerly st. s. Delanson.

¹² Formerly st. s. Corson.
¹³ Formerly st. s. Saugus.
¹⁴ Formerly st. s. Nobles.
¹⁵ Formerly st. s. Blue Triangle.
¹⁶ Formerly st. s. City of Eureka.
¹⁷ Formerly st. s. The Lambs.
¹⁸ Formerly st. p. Louise.
¹⁹ Formerly st. p. (a) Robert Garrett.
 (b) Stapleton.
²⁰ Formerly st. s. Hog Island.
²¹ Formerly st. s. City of St. Joseph.

Line No.	Service	Crew	Indicated horse-power	Name of owner	Home port	Address of owner
1	Frt.	34	2,500	Export Steamship Corporation (N. Y.)	New York, N. Y.	25 Broadway.
2	Frt.	36	2,500	do.	do.	Do.
3	Frt.	32	3,500	do.	do.	Do.
4	Ehr.	7	300	International Elevating Co. (N. J.)	do.	101 Produce Exchange.
5	Frt.	37	3,000	Export Steamship Corporation (N. Y.)	do.	25 Broadway.
6	Frt.	38	2,500	do.	do.	do.
7	Frt.	37	2,500	do.	do.	Do.
8	Frt.	37	2,500	do.	do.	Do.
9	Frt.	33	2,500	do.	do.	Do.
10	Frt.	31	2,800	do.	do.	Do.
11	Frt.	48	2,500	do.	do.	Do.
12	Frt.	42	3,000	do.	do.	Do.
13	Frt.	42	2,500	do.	do.	Do.
14	Frt.	39	2,500	do.	do.	Do.
15	Frt.	43	2,500	do.	do.	Do.
16	Frt.	32	2,500	do.	do.	Do.
17	Frt.	36	2,500	do.	do.	Do.
18	Tow.	29	1,127	Mengel Box Co. (Ky.)	Louisville, Ky.	Do.
19	Frt.	36	2,500	Export Steamship Corporation (N. Y.)	New York, N. Y.	Do.
20	Pas.	40	1,272	Boston, New York & Southern Steamship Co. (Del.)	do.	24 State Street.
21	Pas.	10	1,200	Tolchester Beach Improvement Co. (Md.)	Baltimore, Md.	Pier 16, Light Street.
22	Frt.	38	2,500	Export Steamship Corporation (N. Y.)	New York, N. Y.	25 Broadway
23	Frt.	7	300	Southern Pacific Co. (Ky.)	do.	Pier 49, N. R.
24	Frt.	41	2,500	Export Steamship Corporation (N. Y.)	do.	25 Broadway
25	Frt.	33	3,500	do.	do.	Do.
26	Frt.	31	1,700	Cleveland Cliffs S. S. Co. (Ohio)	Cleveland, Ohio	Union Trust Building.
27	Tow.	6	350	Alfred C. Churchman	Philadelphia, Pa.	5041 Locust Street.
28	Tow.	9	800	Matson Navigation Co. (Calif.)	San Francisco, Calif.	215 Market Street.
29	Tow.	8	350	Willamette & Columbia River Towing Co. (Oreg.)	Portland, Oreg.	175½ East Water Street.
30	Frt.	32	2,000	Jenkins S. S. Co. (Ohio)	Cleveland, Ohio	Union Trust Building.
31	Pas.	34	1,000	Mayor & City Council (Md.)	Baltimore, Md.	City Hall.
32	Frt.	21	1,500	Great Lakes Transit Corporation (N. Y.)	Buffalo, N. Y.	223 Erie Street.
33	Frt.	9	412	Detroit Material & Transportation Co. (Mich.)	Detroit, Mich.	Transportation Building.
34	Msc.	5	325	Washington Route (Wash.)	Seattle, Wash.	Grand Trunk Dock.
35	Fsh.	35	480	United Oil & Fertilizer Corporation (Va.)	Cape Charles, Va.	Chincoteague, Va.
36	Tow.	18	850	Thames Towboat Co. (Conn.)	New London, Conn.	224 Bank Street.
37	Tow.	4	22	Virginia & Rainy Lake Co. (Minn.)	Duluth, Minn.	Virginia, Minn.
38	Wat.	3	40	Thomas F. Anderson	New York, N. Y.	109 Broad Street.
39	Tnk.	43	4,000	Standard Oil Co. of California (Del.)	San Francisco, Calif.	225 Bush Street.
40	Tnk.	44	3,200	Pan-American Petroleum & Transport Co. (Del.)	Los Angeles, Calif.	714 West Tenth Street.
41	Tow.	5	190	William Nicholson	Detroit, Mich.	165 Biddle Avonne, Wyandotte, Mich.
42	Frt.	41	34,000	Luckenbach S. S. Co. (Del.)	New York, N. Y.	44 Whitehall Street.
43	Fsh.	3	50	August Larson	Sault Ste. Marie, Mich.	157 Baraga Avenue, Marquette, Mich.
44	Frt.	4	80	Frank J. Tollen	Erie, Pa.	417 Liberty Street.
45	Fsh.	6	50	Schacht Fish Co. (Ohio)	Sandusky, Ohio	Railroad Street.
46	Tnk.	42	3,300	Standard Shipping Co. (Del.)	Wilmington, Del.	7 West Tenth Street.
47	Frt.	20	500	William Chatham	San Francisco, Calif.	Central Basin
48	Fsh.	23	175	Triton Oil & Fertilizer Co. (N. Y.)	New York, N. Y.	137 Beekman Street (B).
49	Tow.	4	350	Harbor Towboat Co. (N. Y.)	do.	40 Water Street.
50	Pas.	90	2,700	Merchants & Miners Transportation Co. (Md.)	Baltimore, Md.	112 South Gay Street.
51	Fsh.	30	225	Eubank Tankard Co. (Va.)	Reedville, Va.	Kilmarnack, Va.
52	Frt.	34	1,600	Luke D. Stapleton	New York, N. Y.	27 Pine Street.
53	Frt.	57	3,500	United States Steel Products Co. (N. J.)	New York, N. Y.	30 Church Street.
54	Tow.	3	45	George S. Smith	do.	Tottenville, N. Y.
55	Frt.	21	555	Oriental Navigation Co. (Del.)	do.	17 Battery Place.
56	Tow.	4	400	Great Lakes Towing Co. (N. J.)	Duluth, Minn.	N. P. Dock.
57	Frt.	12	338	Stony Creek Improvement Co. (Md.)	Baltimore, Md.	Foot Broadway.
58	Pas.	9	200	A. G. Thomas	New Orleans, La.	New Orleans Bank Building.
59	Tow.	7	200	Bay Transport Co. (Calif.)	San Francisco, Calif.	Pier 38.
60	Pas.	4	250	Richard W. Plepkorn	Port Huron, Mich.	Alpena, Mich.

²² Formerly st. s. Sangamon.
²³ Formerly st. s. J. H. Sheadle.

²⁴ Formerly st. s. {a Darling.
 {b Standard No. 2.
 {c J. A. Talbot.

²⁵ Formerly st. s. Ramapo.
²⁶ Formerly st. s. {a City of Rossford.
 {b John Roberts.

²⁷ Formerly st. s. Tacony.
²⁸ Formerly st. s. {a Garibaldi.
 {b Catherine Weems.

²⁹ Formerly st. s. E. L. Doheny Third.
³⁰ Formerly st. s. 265.

³¹ Formerly st. s. Crystal.
³² Formerly st. s. Annie L.
³³ Formerly st. s. Robert Dollar.

³⁴ Formerly st. s. {a Huntington
 {b Stony Creek.

* Sold to Durham Transportation Co., but document not yet surrendered.

Steam Vessels

Line No.	Official No.	Signal letters	Rig	Name of vessel	Tonnage		Dimensions			When built	Where built
					Gross	Net	Length	Breadth	Depth		
1	218127	LRTN	St. s.	¹ Falcon.....□+⊙	2,966	1,700	300.0	44.1	22.9	1919	Wilmington, Del.....
2	100297		St. s.	² Falmouth.....	37	18	61.0	15.4	6.7	1884	Brooklyn, N. Y.....
3	219654	LVRB	St. s.	³ FALMOUTH.....□+	2,606	1,612	251.0	43.6	26.2	1920	Duluth, Minn.....
4	217494	LPQM	St. s.	Fame.....+	415	197	142.0	31.6	14.4	1918	South Somerset, Mass.....
5	96555		St. s.	⁴ Fannie Mae.....	99	67	70.0	19.5	9.0	1901	Camden, N. J.....
6	120337		St. s.	Fannie Woodall.....	167	146	112.0	21.5	7.0	1878	Wilmington, Del.....
7	120729		St. s.	Fannie L. Baker.....	43	21	68.0	17.6	6.0	1888	Detroit, Mich.....
8	219247	LTRM	St. s.	FARGO.....□+	2,606	1,612	251.0	43.6	26.2	1919	Duluth, Minn.....
9	120772		St. s.	Fashion.....	48	26	64.2	16.3	7.3	1889	St. Joseph, Mich.....
10	13185		St. p.	⁵ Favorite.....	495	338	193.0	30.0	9.6	1866	Jersey City, N. Y.....
11	120067		St. s.	Favorite.....□	399	271	127.6	39.6	8.2	1894	Tompkins Grove, N. Y.....
12	121097		St. s.	Favorite.....	40	27	63.7	16.2	7.2	1898	Baltimore, Md.....
13	217520		St. s.	FAVORITE.....⊙	746	393	158.0	40.2	13.3	1919	Cleveland, Ohio.....
14	121066		St. s.	Fay.....	25	16	55.9	19.8	3.4	1898	Pittston, Me.....
15	207345		St. s.	⁶ FAYETTE BROWN.....+⊙	6,377	4,860	504.0	54.0	30.0	1910	Lorain, Ohio.....
16	157127		St. s.	⁷ Fayling.....	37	23	66.5	15.6	6.8	1884	Grand Haven, Mich.....
17	0983		St. s.	Fearless.....	16	9	58.0	11.0	4.0	1871	Brooklyn, N. Y.....
18	120913		St. s.	Fearless.....	34	19	62.5	14.6	6.8	1893	Mantowoc, Wis.....
19	120286		St. s.	Fearless.....	121	82	103.0	17.8	8.0	1877	Fall River, Mass.....
20	121098	LHDR	St. s.	FEARLESS.....□	167	85	99.6	22.7	12.6	1899	San Francisco, Calif.....
21	214690		St. s.	Fearless No. 2.....	64	52	64.8	15.8	7.6	1916	Mantowoc, Wis.....
22	130908	KQRL	St. s.	⁸ FEDERAL.....□⊙	2,881	2,159	303.2	42.2	23.2	1901	Chicago, Ill.....
23	217147	LNMV	St. s.	FEDERAL.....□+⊙	6,868	4,809	395.5	55.0	31.4	1918	Kearny, N. J.....
24	218909	LTBQ	St. s.	⁹ Federal No. 1.....	178	29	95.5	24.7	12.2	1919	Green Bay, Wis.....
25	219147	LTMB	St. s.	¹⁰ Federal No. 2.....	176	29	95.5	24.7	12.2	1919	do.....
26	214720	LARC	St. s.	FELIX TAUSSIG.....□+⊙	5,856	3,662	395.0	55.1	31.0	1917	Newport News, Va.....
27	200091	KSPC	St. s.	¹¹ FELLOWCRAFT.....	1,640	987	241.0	41.1	18.8	1903	Wyandotte, Mich.....
28	215733	LJDR	St. s.	FELTORE.....□+⊙	7,117	4,408	449.1	57.2	31.0	1917	Sparrows Point, Md.....
29	120192		St. s.	Fidelity.....	152	103	93.0	22.5	9.0	1873	Brooklyn, N. Y.....
30	207616		St. s.	Fidelity.....	28	19	57.0	14.7	3.8	1910	Newport, Wash.....
31	202960		St. s.	¹² FINLAND.....	6,495	4,939	649.0	66.1	32.0	1906	Wyandotte, Mich.....
32	202037		St. s.	FIREFIGHTER.....	192	130	91.3	23.4	13.1	1905	Wilmington, Del.....
33	120589		St. s.	Fire Fly.....	14	7	51.0	10.8	4.0	1884	Boston, Mass.....
34	216565	LMDB	St. s.	FIRMORE.....□+⊙	7,117	4,431	449.1	57.2	31.0	1918	Sparrows Point, Md.....
35	218697	LSHJ	St. s.	FIRTHCLIFFE.....□+⊙	6,075	3,780	400.5	54.2	30.4	1919	Newburgh, N. Y.....
36	222429	MDSF	St. s.	FISHER.....+	346	175	139.2	24.0	13.1	1922	East Boothbay, Me.....
37	226004		St. s.	FISHERS ISLAND.....	862	563	150.1	40.1	14.4	1926	Wilmington, Del.....
38	219792	LWCQ	St. s.	FISHKILL.....□+	5,628	3,477	400.5	54.2	30.4	1920	Newburgh, N. Y.....
39	121213		St. s.	Fleetwood.....	34	23	73.8	16.0	4.6	1902	Aberdeen, Wash.....
40	200156		St. s.	FLEMINGTON.....	220	149	98.0	24.5	13.8	1903	Philadelphia, Pa.....
41	201345		St. s.	¹³ Fletcher.....	235	201	112.0	40.5	10.0	1904	Jacksonville, Fla.....
42	120618		St. w.	Flora.....□	185	94	141.0	30.5	4.0	1885	Sacramento, Calif.....
43	224723		St. s.	Flora A.....	22	15	37.8	12.1	5.3	1925	Traverse City, Mich.....
44	127055		St. s.	¹⁴ Floral E. Roe.....	112	56	80.5	21.7	9.5	1894	Newburgh, N. Y.....
45	120519		St. s.	Florence.....	102	75	81.0	19.3	5.7	1882	Setauket, N. Y.....
46	120557		St. s.	Florence.....	36	18	56.0	15.0	7.0	1883	Boston, Mass.....
47	120901		St. s.	Florence.....	110	67	84.0	27.0	7.6	1892	Wilmington, Del.....
48	121220		St. w.	Florence.....	30	30	80.5	16.8	2.8	1902	Harvey, La.....
49	205269		St. s.	¹⁵ Florence.....	43	29	62.0	15.7	6.7	1903	Eric, Pa.....
50	220523		St. s.	Florence.....	41	22	67.7	16.2	6.0	1902	Phoenix, N. Y.....
51	203516		St. s.	Florence W.....	35	24	55.7	16.6	6.5	1906	New Baltimore, N. Y.....
52	210587	LCPJ	St. s.	¹⁶ FLORENCE LUCKENBACH.....□⊙	4,953	3,197	401.8	52.2	27.3	1910	Glasgow, Scotland.....
53	210812	LCRM	St. s.	¹⁷ FLORENCE OLSON.....□⊙	1,437	801	216.5	40.2	14.1	1912	Long Beach, Calif.....
54	121032		St. p.	Florida.....	818	667	156.0	36.0	13.3	1896	Chester, Pa.....
55	121134		St. s.	Florida.....	57	39	86.0	18.2	6.5	1900	Syrantun, Miss.....
56	126150	KCBQ	St. p.	¹⁸ Florida.....	807	561	203.0	32.4	10.5	1883	Wyandotte, Mich.....
57	212060		St. w.	¹⁹ Florida.....	68	68	104.3	38.0	3.7	1914	Dravosburg, Pa.....
58	225822		St. s.	FLORIDA.....	99	31	71.0	20.1	11.2	1926	Cleveland, Ohio.....
59	219220	LKPH	St. s.	FLORIDIAN.....+	4,697	2,894	377.0	52.0	26.8	1918	Shooters Island, N. Y.....
60	121091		St. s.	Flosie.....	66	45	72.2	18.5	7.5	1898	Tacoma, Wash.....
61	220130		St. s.	Flower City.....	27	16	50.0	15.5	4.9	1909	Buffalo, N. Y.....

¹ Formerly st. s. Rock Island.

² Formerly st. s. A. Demerest.

³ Formerly st. s. Luke Floravista.

⁴ Formerly st. s. Helen.

⁵ Formerly st. s. Mildred McNally.

⁶ Formerly st. p. John Sylvester.

⁷ Formerly st. p. Starlight.

⁸ Formerly st. s. Charles L. Hutchinson.

⁹ Formerly st. s. Duncan Robertson.

¹⁰ Formerly st. s. Northwestern.

¹¹ Formerly st. s. Tomah.

¹² Formerly st. s. Green Bay.

¹³ Formerly st. s. Albert M. Marshall.

¹⁴ Formerly Canadian st. s. Brignogan.

Line No.	Service	Crew	Indicated horse-power	Name of owner	Home port	Address of owner
1	Frt	33	1,650	Atlantic & Caribbean Steam Navigation Co. (Del.)	Wilmington, Del.	Du Pont Building.
2	Tow.	4	150	J. G. Egan	New York, N. Y.	Forty-first Street and Broadway.
3	Frt.	33	1,300	Eastern Steamship Lines (Mo.)	Portsmouth, N. H.	India Wharf, Boston, Mass.
4	Tow.	19	834	Mystic S. S. Co. (Mass.) Trustees	Boston, Mass.	250 Stuart Street.
5	Tow.	9	580	Norfolk Lighterage Co. (Va.)	Norfolk, Va.	Foot Commerce Street.
6	Frt.	12	140	Peekskill & New York Day Line (N. Y.)	New York, N. Y.	Box 365, Peekskill, N. Y.
7	Tow.	9	105	Matton Towing Corporation (N. Y.)	Albany, N. Y.	Waterford, N. Y.
8	Frt.	33	1,600	United States Shipping Board	New York, N. Y.	45 Broadway.
9	Tow.	7	75	Marine Iron & Ship Building Co. (Minn.)	Duluth, Minn.	Foot Eleventh Avenue, West.
10	Pas.	18	484	George W. Brown	Baltimore, Md.	2103 Druid Hill Avenue.
11	Pas.	11	1,000	McAllister Navigation Co. (N. Y.)	New York, N. Y.	24 State Street.
12	Tow.	8	250	Rapid Coaling-Chesapeake Lighterage Co. (Md.)	Baltimore, Md.	Keyser Building.
13	Wrk.	15	1,200	Great Lakes Towing Co. (N. J.)	Duluth, Minn.	N. P. Dock.
14	Frt.	3	9	Charles R. Bailey	Bath, Me.	Pittston, Me.
15	Frt.	25	1,760	Stewart Furnace Co. (Ohio)	Cleveland, Ohio	Union Trust Building.
16	Frt.	4	188	Zenith Dredge Co. (Minn.)	Duluth, Minn.	303 Glencoe Building.
17	Tow.	4	30	Winyah Lumber Co. (S. C.)	Georgetown, S. C.	Foot St. James Street.
18	Msc.	2	100	J. E. Murphy	Chicago, Ill.	2014 West Monroe Street.
19	Frt.	23	200	Arundel Corporation (Md.)	Baltimore, Md.	Pier 2, East Pratt Street.
20	Tow.	6	600	Shipowners & Merchants Tugboat Co. (Calif.)	San Francisco, Calif.	Pier 15.
21	Fsh.	6	125	Ernisse Fish Co. (Wis.)	Milwaukee, Wis.	Sheboygan, Wis.
22	Tnk.	33	1,000	Petroleum Navigation Co. (Tex.)	Houston, Tex.	1307 Petroleum Building.
23	Frt.	40	\$2,500	United States Shipping Board	Nowark, N. J.	Kearny, N. J.
24	Tow.	12	450	Federal Shipbuilding Co. (N. J.)	do.	do.
25	Tow.	11	450	do.	do.	do.
26	Frt.	24	2,200	Mystic S. S. Co. (Mass.) Trustees	Boston, Mass.	250 Stuart Street.
27	Frt.	22	650	William Nicholson	Detroit, Mich.	165 Biddle Avenue, Wyandotte, Mich.
28	Frt.	37	\$2,400	Ore S. S. Corporation (Del.)	New York, N. Y.	25 Broadway.
29	Pas.	4	300	John J. Courtney	do.	155 West One hundred and sixth Street.
30	Tow.	3	80	Dalkena Lumber Co. (Wash.)	Port Townsend, Wash.	Dalkena, Wash.
31	Frt.	25	1,900	Great Lakes Steamship Co (Del.)	Oswego, N. Y.	Keith Building, Syracuse, N. Y.
32	Frb.	14	460	District of Columbia	Washington, D. C.	Seventh Street Wharves.
33	Frt.	3	31	John I. Snow	Rockland, Me.	79 Mechanic Street.
34	Frt.	37	\$2,400	Ore S. S. Corporation (Del.)	New York, N. Y.	25 Broadway.
35	Frt.	63	\$2,000	United States Shipping Board	do.	45 Broadway.
36	Cod.	22	500	Portland Trawling Co. (Me.)	do.	1 Fulton Fish Market.
37	Pas.	15	750	Fishers Island Navigation Co. (Conn.)	New London, Conn.	Foot State Street.
38	Frt.	53	\$3,000	United States Shipping Board	New York, N. Y.	45 Broadway.
39	Tow.	2	150	Schafer Bros. Lumber & Door Co. (Wash.)	Seattle, Wash.	Montesano, Wash.
40	Tow.	10	500	Central R. R. Co. of New Jersey (N. J.)	New York, N. Y.	143 Liberty Street.
41	Fer.	12	250	Florida Ferry Co. (Fla.)	Jacksonville, Fla.	26 South Main Street.
42	Frt.	30	180	Sacramento Transportation Co. (Calif.)	San Francisco, Calif.	Sacramento, Calif.
43	Fsh.	3	35	William Hopkins	Grand Haven, Mich.	Northport, Mich.
44	Tow.	6	300	Daniel Roe Towing & Transportation Co. (N. J.)	New York, N. Y.	1 Broadway.
45	Oys.	6	60	H. J. Lewis Oyster Co. (Conn.)	Bridgport, Conn.	Stratford, Conn.
46	Tow.	5	75	Bridgport Dredge & Dock Co. (Conn.)	do.	1024 Main Street.
47	Tow.	7	40	Pontin Boat Corporation (Del.)	New York, N. Y.	90 West Street.
48	Tow.	10	182	Louisiana Cypress Lumber Co. (La.)	New Orleans, La.	Harvey, La.
49	Fsh.	6	55	Eliza M. Thomas	Erie, Pa.	25 1/2 West Second Street.
50	Frt.	8	30	Peoples Ice Co. (N. Y.)	Rochester, N. Y.	Syracuse, N. Y.
51	Frt.	3	75	John P. Randerson	Albany, N. Y.	68 Chapel Street.
52	Frt.	37	2,750	Luckenbach Steamship Co. (Del.)	New York, N. Y.	44 Whitehall Street.
53	Frt.	24	900	Oliver J. Olson & Co. (Calif.)	San Francisco, Calif.	1 Drumm Street.
54	Fer.	6	500	City of New York	New York, N. Y.	Municipal Building.
55	Plt.	8	125	T. Carlson	Port Arthur, Tex.	1735 Eighth Street.
56	Pas.	43	950	Western Transportation Co. (Del.)	Duluth, Minn.	103 Board of Trade Building.
57	Pas.	5	100	John F. Klein	St. Louis, Mo.	Cairo, Ill.
58	Tow.	4	700	Great Lakes Towing Co. (N. J.)	Duluth, Minn.	M. P. Dock.
59	Ref.	33	2,800	Strachan's Southern S. S. Co. (Del.)	Savannah, Ga.	7 West Tenth Street, Wilmington, Del.
60	Tow.	6	175	Carl Isakson	Seattle, Wash.	908 West Fifty-second Street.
61	Tow.	3	70	State of New York	Buffalo, N. Y.	Foot Porter Avenue.

¹¹ Formerly st. s. Harry Coulbly.

¹² Formerly st. s. Duval.

^a Comet.

^b S. O. Co. No. 5.

^c Socony 5.

^d Madeline Meseck.

¹³ Formerly st. s. Commodore Perry.

¹⁴ Formerly ^a British st. s. Damara.

^b st. s. Damara.

¹⁵ Formerly st. s. Paraiso.

¹⁶ Formerly st. p. ^a City of Mackinac.

^b State of New York.

¹⁷ Formerly *st. p. Albert.

Line No.	Official No.	Signal letters	Rig	Name of vessel	Tonnage		Dimensions			When built	Where built
					Gross	Net	Length	Breadth	Depth		
1	218596	LSCW	St. s.	FLUOR SPAR.....□+⊕	5,055	3,095	390.0	54.2	27.0	1910	Hog Island, Pa.....
2	120904		St. s.	Flushing.....	49	24	59.4	17.6	7.0	1892	Tottenville, N. Y.....
3	216376	LKSN	St. s.	FOAM.....⊕	308	96	135.0	22.8	13.4	1918	Manitowoc, Wis.....
4	200948		St. s.	FONTANA.....+⊕	3,887	2,935	362.8	50.2	20.0	1901	Ecorse, Mich.....
5	217915		St. s.	Ford No. 1.....□	194	132	125.4	22.3	10.3	1919	Millford, Del.....
6	220354	MBCP	St. s.	Forest King.....□⊕	2,426	1,724	267.6	46.2	24.0	1920	Aberdeen, Wash.....
7	120689		St. s.	Forest Queen.....	138	69	100.8	22.2	7.2	1887	Athons, N. Y.....
8	210782		St. s.	Forest T. Crosby.....	83	24	74.0	20.3	9.7	1912	Seattle, Wash.....
9	207622		St. s.	Forester.....	39	24	58.3	16.0	5.6	1910	Hoculam, Wash.....
10	3447		St. s.	Forrest E. Single.....	103	51	83.0	19.0	8.2	1889	Philadelphia, Pa.....
11	115780		St. s.	Forrest E. Single.....	77	38	89.0	18.0	9.0	1881	Camden, N. J.....
12	212187		St. w.	Forrester.....	159	108	95.5	21.8	4.9	1914	Mount Vernon, Wash.....
13	219769	LWBN	St. s.	FORT ARMSTRONG.....□+⊕	3,249	1,988	324.0	46.2	25.0	1920	Newark, N. J.....
14	207085	LBQP	St. s.	Fort Bragg.....□	912	498	188.0	40.0	14.3	1910	Fairhaven, Calif.....
15	213656		St. s.	FORT LEE.....	923	628	177.4	39.7	16.0	1915	Wilmington, Del.....
16	136489	KMDV	St. s.	FORT MCHENRY.....	111	55	84.5	19.0	9.6	1895	Philadelphia, Pa.....
17	141741		St. s.	Fort Meigs.....	108	95	115.0	20.0	6.0	1901	Oshkosh, Wis.....
18	200891		St. p.	FORT ORANGE.....	4,307	2,800	411.1	50.8	12.8	1903	Wilmington, Del.....
19	210771		St. w.	Fort Sutter.....□	1,139	801	219.2	42.6	9.3	1912	San Francisco, Calif.....
20	217319	LPCS	St. s.	FORT WAYNE.....□+⊕	6,231	3,921	409.6	51.4	27.4	1918	Baltimore, Md.....
21	96407		St. s.	Fort Wood.....	198	144	97.0	21.6	7.5	1898	Greenport, N. Y.....
22	202052		St. s.	Fortuna.....	59	30	70.5	18.6	7.9	1905	Solomons, Md.....
23	209101		St. s.	Fortuna.....	23	16	43.0	12.6	5.6	1911	Manitowoc, Wis.....
24	136985		St. s.	Foss No. 15.....	44	30	60.0	17.0	6.5	1902	Tacoma, Wash.....
25	209226		St. s.	Fram.....	50	17	60.0	16.8	6.0	1901	Nacknack, Alaska.....
26	221549		St. s.	Fram.....	47	22	65.4	18.2	6.6	1925	Oakland, Calif.....
27	120925		St. s.	FRANCES.....	80	40	80.5	17.0	8.4	1893	Sparrows Point, Md.....
28	202063		St. w.	Frances.....□	698	542	174.0	38.0	8.3	1905	San Francisco, Calif.....
29	209060		St. s.	Frances.....	38	31	55.0	22.0	4.0	1910	do.....
30	214269		St. s.	Frances C.....	11	7	40.4	12.5	4.2	1918	Saugatuck, Mich.....
31	224910		St. s.	Frances D.....	8	5	38.6	9.1	4.0	1908	Norfolk, Va.....
32	93225		St. s.	FRANCES ANNE.....	262	178	129.3	23.5	8.0	1901	Wilmington, Del.....
33	218040	LRCQ	St. s.	FRANCES WEEMS.....+	2,323	1,394	251.0	43.6	22.2	1919	Duluth, Minn.....
34	200337		St. s.	Francis C. Hersey.....	79	47	77.6	21.7	9.5	1903	South Portland, Me.....
35	203917		St. s.	FRANCIS E. HOUSE.....	7,769	5,943	585.0	60.2	27.5	1907	Chicago, Ill.....
36	221868	MDJL	St. s.	FRANCIS E. POWELL.....□+⊕	7,096	4,325	431.0	59.2	33.4	1922	Baltimore, Md.....
37	111434		St. s.	Francis J. Relchert.....	112	76	87.6	21.3	9.9	1902	Noank, Conn.....
38	81302		St. s.	Francis M. Kelly.....	102	67	81.5	24.0	8.5	1890	Tottenville, N. Y.....
39	81667		St. s.	Frank.....	74	27	89.3	17.6	6.0	1899	Madisonville, La.....
40	120562		St. s.	Frank.....	26	13	57.5	14.8	6.4	1883	Baltimore, Md.....
41	120839		St. s.	FRANK W.....	93	46	74.8	18.6	11.5	1891	Buffalo, N. Y.....
42	207284		St. s.	FRANK BILLINGS.....Ⓢ	5,494	4,153	444.0	56.2	31.0	1910	Ecorse, Mich.....
43	203702		St. s.	Frank Braeger.....	16	11	37.8	10.7	4.2	1906	Manitowoc, Wis.....
44	211652		St. s.	Frank Dean.....	253	203	105.1	28.1	11.1	1913	Weehawken, N. J.....
45	121204		St. w.	Frank Fowler.....	67	67	103.8	21.0	4.0	1901	Newport, Ky.....
46	203473		St. s.	FRANK SEITHER.....⊕	4,871	3,586	420.0	52.0	28.0	1906	Lorain, Ohio.....
47	120709		St. s.	Frank Woods.....	384	316	120.0	25.6	10.6	1888	Saugatuck, Mich.....
48	225019		St. w.	Frank Woods.....	95	95	112.0	26.0	4.4	1925	Mound City, Ill.....
49	225176		St. s.	FRANK A. CUNNINGHAM.....□+⊕	593	403	142.0	37.5	13.5	1925	Mariners Harbor, N. Y.....
50	218958	LTBF	St. s.	Frank A. Furst.....	181	123	104.3	23.0	10.9	1919	Baltimore, Md.....
51	202770		St. s.	FRANK C. BALL.....	6,909	5,459	530.0	56.2	32.0	1906	Ecorse, Mich.....
52	200997		St. s.	FRANK C. OSBORN.....+	691	345	155.0	37.0	10.5	1912	Cleveland, Ohio.....
53	204799		St. s.	FRANK E. TAPLIN.....+	4,061	3,632	420.0	52.0	28.0	1907	Lorain, Ohio.....
54	209509		St. w.	FRANK E. WOODS.....	59	59	133.7	25.7	4.0	1911	Bridgeport, Ala.....
55	221147	MCQH	St. s.	FRANK G. DRUM.....□+⊕	7,048	4,295	435.0	56.2	33.5	1921	Alameda, Calif.....
56	212090	LDKII	St. s.	FRANK H. BUCK.....Ⓢ	6,076	3,850	408.8	55.5	31.7	1914	San Francisco, Calif.....
57	215204		St. s.	FRANK H. GOODYEAR.....Ⓢ	8,243	6,409	580.0	60.0	27.9	1917	Ecorse, Mich.....
58	217189	LNQV	St. s.	FRANK J. PETERSON.....+	2,241	1,349	253.5	43.6	20.2	1918	Ashtabula, Ohio.....
59	5521		St. s.	FRANK N. CRANE.....	47	23	66.0	17.0	7.0	1868	Philadelphia, Pa.....
60	121219		St. s.	FRANK W. HART.....	3,942	3,108	380.0	49.7	28.0	1902	Lorain, Ohio.....
61	206639		St. s.	Frank & Helen McAvoy.....	75	51	72.9	19.5	6.5	1903	Brooklyn, N. Y.....
62	207767		St. s.	Frankford.....	63	43	70.0	17.5	7.5	1881	Camden, N. J.....

1 Formerly st. s. ^aR. W. England.
^bFrank Selther.
 2 Formerly st. s. D. Collora.
 3 Formerly st. s. Brinton.
 4 Formerly st. s. ^aS. J. Lenox.
^bViking.
 5 Formerly st. s. Eugene Hughes.
 6 Formerly st. s. Lefevre.

7 Formerly st. p. C. W. Morse.
 8 Formerly st. s. Holyoake.
 9 Formerly st. s. Edward G. Gummel.
 10 Formerly st. s. Elf.
 11 Formerly U. S. N. No. 898.
 12 Formerly st. s. Marion.
 13 Formerly st. s. Chautauqua.
 14 Formerly st. s. William B. Kerr.

Line No.	Service	Crew	Indicated horse-power	Name of owner	Home port	Address of owner
1	Frt.	42	2,500	South Atlantic S. S. Co. (Del.)	Wilmington, Del.	
2	Tow.	6	250	Red Star Towing & Transportation Co. (W. Va.)	New York, N. Y.	17 Battery Place.
3	Cod.	24	500	Bay State Fishing Co. (Mass.)	Boston, Mass.	30 Fish Pier.
4	Frt.	24	1,000	Progress S. S. Co. (Ohio)	Cleveland, Ohio	Union Trust Building.
5	Tow.	8	600	Ford Motor Co. (Del.)	Detroit, Mich.	Highland Park, Mich.
6	Frt.	26	1,500	Traders Transport Co. (Wash.)	Seattle, Wash.	Skinner Building.
7	Pas.	8	180	E. Henry Deakyno	Jacksonville, Fla.	Park Hotel.
8	Tow.	7	350	Independent Towing Co. (Wash.)	Seattle, Wash.	Pier 40.
9	Tow.	3	175	Forester Tug Boat Co. (Wash.)	do.	Coats-Fordney Building.
10	Tow.	10	442	New York Towing & Transportation Corporation (N. Y.)	New York, N. Y.	17 Battery Place.
11	Tow.	12	300	do.	do.	Do.
12	Frt.	5	200	American Tug Boat Co. (Wash.)	Seattle, Wash.	Port Townsend, Wash.
13	Frt.	29	1,500	Charles Nolson Co. (Calif.)	San Francisco, Calif.	230 California Street.
14	Frt.	20	550	San Francisco Iron & Metal Co. (Calif.)	do.	2301 Stockton Street.
15	Fer.	7	1,000	Riverside & Fort Lee Ferry Co. (N. Y.)	New York, N. Y.	Edgewater, N. J.
16	Tow.	11	350	Curtis Bay Towing Co. (Md.)	Baltimore, Md.	1600 Continental Building.
17	Frt.	4	150	James Scanes Boat & Dock Co. (Ohio)	Toledo, Ohio	401 Ohio Street.
18	Pas.	126	5,000	Hudson River Navigation Corporation (Del.)	New York, N. Y.	59 Pearl Street.
19	Pas.	40	1,200	California Transportation Co. (Calif.)	San Francisco, Calif.	Pier 3.
20	Frt.	67	2,500	United States Shipping Board	Baltimore, Md.	22 Light Street.
21	Pas.	8	500	Steamer Fort Wood (N. Y.)	New York, N. Y.	52 South Street.
22	Tow.	7	225	Southern Transportation Co. (N. J.)	Philadelphia, Pa.	Commercial Trust Building.
23	Fsh.	4	40	Andrew Lodde	Milwaukee, Wis.	Port Washington, Wis.
24	Tow.	5	125	Foss Launch & Tug Co. (Wash.)	Tacoma, Wash.	400 Dock Street.
25	Fsh.	3	130	Nack-Nack Packing Co. (Calif.)	Unalaska, Alaska	
26	Fsh.	7	150	Red Salmon Canning Co. (Calif.)	San Francisco, Calif.	2 Pine Street.
27	Tow.	9	200	Sanford & Brooks Co. (Md.)	Baltimore, Md.	South and Water Streets.
28	Frt.	26	500	Bay Transport Co. (Calif.)	San Francisco, Calif.	Pier 26.
29	Frt.	2	20	Pacific Stevedoring & Ballasting Co. (Calif.)	do.	26 Front Street.
30	Fsh.	2	75	Louis Rodal	Grand Haven, Mich.	Frankfort, Mich.
31	Fsh.	1	50	Gny Decker	Seattle, Wash.	Pysht, Wash.
32	Tow.	9	275	Chesapeake & Delaware Steamboat Co. (Del.)	Wilmington, Del.	7 West Tenth Street.
33	Frt.	27	1,250	Baltimore & Carolina Steamship Co. (Md.)	Baltimore, Md.	Pier 5, East Pratt Street.
34	Tow.	6	325	Doane-Commercial Towing Co. (Mass.)	Boston, Mass.	78 Long Wharf.
35	Frt.	24	1,800	Pittsburgh Steamship Co. (W. Va.)	Duluth, Minn.	Wolvyn Building.
36	Tnk.	32	2,300	Atlantic Refining Co. (Pa.)	Philadelphia, Pa.	260 South Broad Street.
37	Tow.	7	325	Relchert Towing Line (N. Y.)	New York, N. Y.	Foot Dupont Street (B.).
38	Frt.	5	160	James J. Kelly	do.	155 Broadway, Elizabeth, N. J.
39	Tow.	2	250	Poltevant & Favre Lumber Co. (Miss.)	New Orleans, La.	Mandeville, La.
40	Tow.	4	100	Maurice Bowden	Jacksonville, Fla.	Mandarin, Fla.
41	Tow.	8	400	Great Lakes Towing Co. (N. J.)	Cleveland, Ohio	1060 Union Trust Building.
42	Frt.	26	1,700	Pioneer S. S. Co. (Ohio)	do.	1508 Rockefeller Building.
43	Fsh.	4	15	Frank Braeger	Milwaukee, Wis.	Tippacano, Wis.
44	Frt.	8	250	Astell Coaling & Lighterage Co. (N. Y.)	New York, N. Y.	90 West Street.
45	Tow.	5	257	Duquesne Slag Products Co. (Pa.)	Pittsburgh, Pa.	Diamond Building.
46	Frt.	27	1,470	Becker S. S. Co. (Ohio)	Cleveland, Ohio	705 Rockefeller Building.
47	Pas.	15	300	W. H. Cochrane	Grand Haven, Mich.	35 North Dearborn Street, Chicago, Ill.
48	Tow.	4	250	Wood Bros. Construction Co. (Nebr.)	Omaha, Nebr.	132 South Thirteenth Street, Lincoln, Nebr.
49	Fer.	5	650	City of New York	New York, N. Y.	Municipal Building.
50	Tow.	14	650	Arundel Corporation (Md.)	Baltimore, Md.	Pier 2, East Pratt Street.
51	Frt.	25	1,700	Globe Steamship Co. (Minn.)	Duluth, Minn.	500 Alworth Building.
52	Frt.	14	500	Detroit Material & Transportation Co. (Mich.)	Detroit, Mich.	Transportation Building.
53	Frt.	28	1,300	Wilson Transit Co. (Ohio)	Cleveland, Ohio	Rockefeller Building, Box 743.
54	Pas.	10	75	Woods Lumber Co. (Tenn.)	Memphis, Tenn.	
55	Tnk.	38	3,100	Associated Oil Co. (Calif.)	San Francisco, Calif.	79 New Montgomery Street.
56	Tnk.	40	2,600	do.	do.	Do.
57	Frt.	32	1,900	American Steamship Co. (N. Y.)	Buffalo, N. Y.	Marine Trust Building.
58	Frt.	26	1,250	Peterson Steamship Co. (Ohio)	Cleveland, Ohio	Lakewood, Ohio.
59	Tow.	4	50	George Wagner, sr.	Albany, N. Y.	Waterford, N. Y.
60	Frt.	28	1,450	National Steamship Co. (Minn.)	Duluth, Minn.	800 Alworth Building.
61	Pas.	5	250	Eliza MoAvoy	New York, N. Y.	1723 East Ninety-third Street (B.).
62	Tow.	8	250	City of Philadelphia	Philadelphia, Pa.	City Hall.

¹³ Formerly st. s. ^a Robert Palmer.
^b George N. Barrett.
¹⁶ Formerly st. s. Windsor.
¹⁷ Formerly st. s. W. W. Carre.
¹⁸ Formerly st. s. Champlain.
¹⁹ Formerly st. s. Joshua W. Rhodes.
²⁰ Formerly st. w. Julia O'Sullivan.

¹¹ Formerly Chas. W. Kotcher.
¹² Formerly st. w. ^a Chastang.
^b Tennessee.
¹³ Formerly st. s. Crathorne.
¹⁴ Formerly st. s. Charm.
¹⁵ Formerly st. s. Samuel G. King.

Line No.	Official No.	Signal letters	Rtg	Name of vessel	Tonnage		Dimensions			When built	Where built
					Gross	Net	Length	Breadth	Depth		
							Feet	Feet	Feet		
1	81492		St. s.	¹ Franklin.....	140	77	80.0	21.0	9.5	1894	St. Clair, Mich.....
2	125507		St. p.	¹ Franklin.....	663	535	220.0	34.0	7.2	1876	Wilmington, Del.....
3	221123	MCPD	St. s.	FRANKLIN.....□○	2,841	1,670	299.3	43.1	25.6	1921	Mariners Harbor, N. Y.
4	219440	LVGD	St. s.	FRANKLIN COUNTY.....□+	2,592	1,613	251.0	43.6	26.1	1919	Lorain, Ohio.....
5	120610		St. s.	Franklin Edson.....	112	63	90.0	18.6	8.7	1885	Brooklyn, N. Y.....
6	220865	MCBP	St. s.	FRANKLIN K. LANE.....□+⊕	6,998	4,302	435.0	56.2	33.6	1920	Alameda, Calif.....
7	215829	LJHR	St. s.	Fred Baxter.....□○	1,204	707	213.3	42.0	16.1	1917	North Bend, Oreg.....
8	209879		St. w.	Fred Hall.....	88	88	121.0	28.0	3.2	1912	Cincinnati, Ohio.....
9	202616		St. s.	³ FRED A. BRITTEN.....	79	53	69.0	18.0	8.5	1905	Wilmington, Del.....
10	117153		St. s.	⁴ Fred B. Dalzell.....	135	92	92.0	22.4	11.0	1920	Noank, Conn.....
11	25319		St. s.	⁴ Fred B. Dalzell, jr.....	96	65	78.9	20.3	10.1	1900	Brooklyn, N. Y.....
12	224706		St. s.	Fred C. Greiling.....	54	37	65.0	16.5	9.2	1925	Green Bay, Wis.....
13	121152	KQJB	St. s.	FRED E. RICHARDS.....□	357	174	121.4	26.5	14.7	1900	Philadelphia, Pa.....
14	222641		St. s.	FRED G. HARTWELL.....□+⊕	8,889	6,942	602.8	61.2	28.5	1922	Lorain, Ohio.....
15	217055	LNIB	St. s.	⁶ FRED W. GREEN.....+	2,292	1,367	253.5	43.8	9.5	1905	Ecorse, Mich.....
16	212187		St. s.	⁷ FRED W. UPHAM.....	88	60	72.4	20.2	10.0	1914	Ferrysburg, Mich.....
17	202625		St. s.	⁸ FRED W. SARGENT.....	3,901	3,250	350.0	46.2	30.2	1905	Ecorse, Mich.....
18	215847	IJKP	St. s.	FRED W. WELLER.....□+⊕	9,485	5,899	500.0	68.0	28.0	1917	San Francisco, Calif.....
19	120979		St. s.	FREDERICA.....	315	282	117.8	26.0	6.8	1894	Philadelphia, Pa.....
20	222671		St. p.	Frederick.....	32	31	62.0	19.0	3.1	1922	Sattes, W. Va.....
21	215635	LHWD	St. s.	⁹ FREDERIC EWING.....□⊕	6,773	4,157	435.0	56.0	32.0	1917do.....
22	77530		St. s.	¹⁰ Frederick Relchert.....	52	35	62.5	17.6	7.5	1902	Tottenville, N. Y.....
23	209601		St. s.	FREDERICK D. UNDERWOOD.....	217	147	109.6	25.1	11.6	1912	Port Richmond, N. Y.
24	202245		St. s.	Frederick G. Bourne.....□	286	194	118.6	25.0	10.2	1905	Newburgh, N. Y.....
25	211924		St. s.	¹¹ Frederick H. Pontin.....	201	136	90.8	31.0	9.7	1914	West New Brighton, N. Y.
26	216103		St. s.	Frederick H. Stelmle.....	46	31	54.0	15.0	6.8	1917	Mantowoc, Wis.....
27	215424	LHPT	St. s.	FREDERIC R. KELLOGG.....□+⊕	7,127	4,418	426.8	57.0	31.4	1917	Oakland, Calif.....
28	96399		St. s.	¹¹ Frederick T. Kellers.....	159	78	78.8	23.3	11.6	1898	Buffalo, N. Y.....
29	126850		St. s.	¹² Freedom.....	48	32	64.3	17.0	6.0	1892	Duluth, Minn.....
30	200168		St. s.	FREEHOLD.....	220	149	98.0	21.5	13.8	1903	Philadelphia, Pa.....
31	216032	IJSC	St. s.	FREEMAN.....○	3,350	1,949	318.5	49.5	21.2	1918	Camden, N. J.....
32	215201	LHFC	St. s.	FREEPORT SULPHUR No. 2.....○	488	252	152.2	26.1	15.1	1917	Baltimore, Md.....
33	219830	LWFG	St. s.	FREEPORT SULPHUR No. 5.....□+○	4,127	2,440	355.5	52.5	24.8	1920	Kearny, N. J.....
34	220640	MBNL	St. s.	FREEPORT SULPHUR No. 6.....□+○	4,497	2,649	353.8	52.0	27.7	1920do.....
35	210455	LKVS	St. s.	FRESNO.....+	6,002	4,492	402.6	53.0	32.0	1918	Oakland, Calif.....
36	210837	LCRT	St. s.	FRIEDA.....□○	3,365	1,901	318.7	45.1	25.3	1912	Quincy, Mass.....
37	223078		St. s.	FRONTENAC.....+○	8,158	6,531	500.0	60.0	27.8	1923	River Rouge, Mich.....
38	207434		St. s.	¹⁴ FRONTIER.....	421	287	119.8	33.9	14.6	1910	Buffalo, N. Y.....
39	219302	LTWF	St. s.	FUELOIL.....□+	1,370	760	242.5	36.9	19.7	1919	Violet, La.....
40	207060	LBHQ	St. s.	FULTON.....	229	156	93.3	25.2	12.1	1909	Port Richmond, N. Y.
41	208324		St. s.	Fulton.....	158	93	101.4	20.0	8.6	1911	Tottenville, N. Y.....
42	226212		St. s.	G. and E. No. 1.....	113	77	79.4	22.3	10.3	1926	Milford, Del.....
43	215519		St. s.	G. McDonald.....	16	11	41.2	11.1	4.8	1910	International Falls, Minn.
44	200423		St. s.	G. A. BOECKLING.....	328	157	155.2	30.0	9.1	1909	Ecorse, Mich.....
45	223439		St. s.	G. A. Minor.....	45	30	52.5	13.2	6.1	1922	Marinette, Wis.....
46	206023		St. s.	G. A. TOMLINSON.....⊕	6,361	4,862	601.0	54.0	30.0	1909	Lorain, Ohio.....
47	85568		St. s.	G. C. Adams.....	80	40	83.6	20.0	7.0	1878	Jersey City, N. J.....
48	92011	KNRV	St. s.	¹⁵ G. E. ROPER.....	439	246	138.8	27.0	16.0	1868	Camden, N. J.....
49	120789		St. s.	¹⁶ G. H. Dalzell.....	91	64	86.2	19.5	9.6	1889	Philadelphia, Pa.....
50	208804		St. s.	¹⁷ G. H. McNeal.....	244	138	128.4	21.0	11.0	1911	Milford, Del.....
51	130386		St. s.	¹⁸ G. J. Conroy.....	53	36	63.5	18.2	7.1	1887	Tottenville, N. Y.....
52	86610		St. s.	G. J. GRAMMER.....○	4,471	3,703	418.0	48.0	28.0	1902	West Superior, Wis.....
53	202772		St. w.	G. K. Wentworth.....	325	285	145.0	28.5	7.0	1905	Portland, Oreg.....

¹ Formerly st. s. Welcome.

² Formerly st. p. Columbia.

³ Formerly st. s. Allda.

⁴ Formerly ¹ Samuel E. Bouker.

⁵ Formerly ¹ Dalzelline.

⁶ Formerly st. s. Union.

⁶ Formerly st. s. Craycroft.

⁷ Formerly st. s. American.

⁸ Formerly st. s. Delaware.

⁹ Formerly st. s. Wilhelm Jehson.

¹⁰ Formerly st. s. John Douglas.

¹¹ Formerly st. s. James Logan.

Line No.	Service	Crew	Indicated horse-power	Name of owner	Home port	Address of owner
1	Fer.	2	200	Chester McNeill.....	Buffalo, N. Y.....	424 Marine Trust Building.
2	Pas.	21	400	Franklin Transportation Co. (N. J.).....	Philadelphia, Pa.....	Southeast corner Front and Walnut Streets.
3	Tnk.	36	1,500	Texas Co. (Del.).....	Wilmington, Del.....	7 West Tenth Street.
4	Frt.	34	1,200	United States Shipping Board.....	New York, N. Y.....	45 Broadway.
5	Pas.	5	300	City of New York.....	do.....	Municipal Building.
6	Tnk.	40	3,100	Pan American Petroleum & Transport Co. (Del.).....	Los Angeles, Calif.....	714 West Tenth Street.
7	Frt.	26	850	Fred Baxter Steamship Co. (Calif.).....	San Francisco, Calif.....	485 California Street.
8	Tow.	4	364	F. J. Hall Co. (Ohio).....	Cincinnati, Ohio.....	303 Central Office Building.
9	Tow.	6	240	Patrick J. Cullnan.....	Chicago, Ill.....	1909 Newport Avenue.
10	Tow.	7	300	W. Freeland Dalzell.....	New York, N. Y.....	24 State Street.
11	Tow.	6	275	Fred B. Dalzell.....	do.....	Do.
12	Tow.	8	290	Grelling Engineering Co. (Wis.).....	Milwaukee, Wis.....	924 MacDonald Street, Green Bay, Wis.
13	Tow.	8	790	Great Lakes Dredge & Dock Co. (N. J.).....	New York, N. Y.....	17 Battery Place.
14	Frt.	35	2,400	Franklin Steamship Corporation (Del.).....	Cleveland, Ohio.....	Union Trust Building.
15	Frt.	24	1,220	John J. Roen.....	Grand Haven, Mich.....	213 Bevelvedere Avenue, Charlevoix, Mich.
16	Tow.	9	400	Consumers Co. (Ill.).....	Chicago, Ill.....	111 West Washington Street.
17	Frt.	31	1,700	Great Lakes Transit Corporation (N. Y.).....	Buffalo, N. Y.....	223 Erie Street.
18	Tnk.	48	3,300	Standard Shipping Co. (Del.).....	Wilmington, Del.....	7 West Tenth Street.
19	Pas.	13	220	Frederica & Philadelphia Navigation Co. (Del.).....	do.....	Frederica, Del.
20	Pas.	2	30	Sattes Ferry Co. (W. Va.).....	Pittsburgh, Pa.....	Statts, W. Va.
21	Tnk.	41	2,600	Pan American Petroleum & Transport Co. (Del.).....	Los Angeles, Calif.....	1015 Security Building.
22	Tow.	5	350	Reichert Towing Line (N. Y.).....	New York, N. Y.....	Foot Dupont Street, East River.
23	Tow.	11	900	Baltimore & Ohio R. R. Co. (Md.).....	Baltimore, Md.....	Baltimore and Charles Streets.
24	Frt.	10	250	Singer Manufacturing Co. (N. J.).....	New York, N. Y.....	149 Broadway.
25	Frt.	7	300	Pontin Boat Corporation (Del.).....	do.....	90 West Street.
26	Fsh.	4	57	Charles Meyer.....	Milwaukee, Wis.....	Port Washington, Wis.
27	Tnk.	37	2,600	Pan American Petroleum & Transport Co. (Del.).....	Los Angeles, Calif.....	714 West Tenth Street.
28	Tow.	5	500	Michigan Limestone & Chemical Co. (Mich.).....	Detroit, Mich.....	723 Dime Bank Building.
29	Tow.	4	65	Construction Materials Corporation (Del.).....	Chicago, Ill.....	228 North La Salle Street.
30	Tow.	12	500	Central Railroad Co. of New Jersey (N. J.).....	New York, N. Y.....	143 Liberty Street.
31	Frt.	35	1,800	Pocahontas Steamship Co. (Del.).....	Wilmington, Del.....	Du Pont Building.
32	Tow.	20	1,200	Freeport Sulphur Transportation Co. (Del.).....	New York, N. Y.....	61 Broadway.
33	Frt.	33	1,700	do.....	do.....	Do.
34	Tnk.	39	1,700	do.....	do.....	Do.
35	Frt.	60	2,800	United States Shipping Board.....	San Francisco, Calif.....	369 Pine Street.
36	Frt.	37	3,000	Union Sulphur Co. (N. J.).....	New York, N. Y.....	33 Rector Street.
37	Frt.	35	1,900	Cleveland-Cliffs S. S. Co. (Ohio).....	Cleveland, Ohio.....	1460 Union Trust Building.
38	Frt.	22	856	Pittsburgh Steamship Co. (W. Va.).....	Duluth, Minn.....	Wolvin Building.
39	Tnk.	20	750	Mexican Petroleum Corporation (Me.).....	Los Angeles, Calif.....	Security Building.
40	Tow.	7	350	Delaware, Lackawanna & Western R. R. Co. (Pa.).....	New York, N. Y.....	90 West Street.
41	Frt.	7	350	New York & New Jersey Steamboat Co. (N. J.).....	Perth Amboy, N. J.....	286 Front Street.
42	Tow.	6	474	Consolidated Gas Electric Light & Power Co. (Md.).....	Baltimore, Md.....	Lexington Building.
43	Tow.	7	30	International Lumber Co. (Minn.).....	Duluth, Minn.....	International Falls, Minn.
44	Pas.	18	600	Bay Transportation Co. (Ohio).....	Sandusky, Ohio.....	Foot Columbus Avenue.
45	Fsh.	5	65	Garfield A. Minor.....	Milwaukee, Wis.....	Green Bay, Wis.
46	Frt.	31	1,760	Pioneer S. S. Co. (Ohio).....	Cleveland, Ohio.....	1508 Rockefeller Building.
47	Tow.	8	255	Cornell Steamboat Co. (N. Y.).....	Albany, N. Y.....	Kingston, N. Y.
48	Tow.	19	1,000	Crown Coal & Towing Co. (La.).....	New Orleans, La.....	415 Carondelet Building.
49	Tow.	4	250	Fred B. Dalzell.....	New York, N. Y.....	24 State Street.
50	Fsh.	29	450	McNeal Dodson Co. (Va.).....	Reedville, Va.....	Fairport, Va.
51	Tow.	5	150	David J. Conroy (Del.).....	New York, N. Y.....	One hundred fifty-second Street and Harlem River.
52	Frt.	26	1,200	Grammer S. S. Co. (Ohio).....	Buffalo, N. Y.....	Marine Trust Building.
53	Tow.	8	500	Columbia Towing Co. (Oreg.).....	Portland, Oreg.....	181 Oak Street.

¹¹ Formerly st. s. Harvey D. Goulder.

¹² Formerly st. s. Corona.

¹³ Formerly st. s. Niagara Frontler.

¹⁴ Formerly st. s. {a M. E. Luckenbach.

¹⁵ Formerly st. s. {b Luckenbach No. 1.

¹⁶ Formerly st. s. {c U. S. Engineers Barnegat.

¹⁶ Formerly st. s. {a Frank W. Munn.
 {b George Hill.

¹⁷ Formerly st. s. {a G. H. McNeal.
 {b U. S. S. G. H. McNeal

¹⁸ Formerly st. s. {a Nonparell.
 {b Holbrook.

Steam Vessels

Line No.	Official No.	Signal letters	Rtg	Name of vessel	Tonnage		Dimensions			When built	Where built
					Gross	Net	Length	Breadth	Depth		
							Feet	Feet	Feet		
1	204815		St. s.	¹ G. N. WILSON.....⊙	6,035	4,530	480.0	54.2	31.2	1907	Ecorse, Mich.....
2	86463		St. s.	G. R. Sherman.....	92	62	75.0	30.0	8.0	1890	Champlain, N. Y.....
3	85527		St. s.	G. S. Allen.....	211	136	150.4	20.0	10.7	1878	Mystic, Conn.....
4	100504		St. s.	² G. T. Rendle.....	30	15	62.3	14.0	6.2	1891	Dover, N. H.....
5	86548		St. s.	G. W. DECKER.....	77	52	68.1	19.6	8.0	1900	Newburgh, N. Y.....
6	214651		St. w.	³ G. W. McBride.....	204	126	136.6	26.0	4.7	1916	Elizabeth, Pa.....
7	209597		St. w.	G. W. Williams.....	9	9	74.9	16.0	3.0	1912	Rogers Incline, Ala.....
8	86655		St. s.	G. H. A. Thomas.....	90	50	98.7	25.8	4.8	1902	Madisonville, La.....
9	217780	LQKS	St. s.	GALAHAD.....□+⊕	5,728	3,547	409.6	54.4	27.4	1919	Baltimore, Md.....
10	227975	MHBK	St. s.	⁴ GALE.....⊕	404	241	139.4	25.2	14.3	1910	Savannah, Ga.....
11	218983	LTCN	St. s.	⁵ GALENA.....□+⊕	5,174	3,106	391.8	51.3	28.8	1910	Wilmington, Del.....
12	216778	LMNS	St. s.	GALESBURG.....+	5,138	3,616	377.0	52.0	26.8	1918	Shooters Island, N. Y.....
13	207230		St. w.	Gamecock.....	464	406	160.1	33.6	7.8	1910	Portland, Oreg.....
14	86172		St. s.	Gard B. Reynolds.....	45	22	64.3	15.5	7.0	1891	Philadelphia, Pa.....
15	85592		St. p.	Garden City.....□	1,080	730	208.0	37.0	13.6	1879	San Francisco, Calif.....
16	221070	MCLJ	St. s.	GARGOYLE.....□⊕	7,002	4,303	425.0	57.2	33.1	1921	Oakland, Calif.....
17	220256	LWPK	St. s.	⁶ GARNET HULINGS.....+□	7,311	4,555	425.8	57.0	33.1	1920	do.....
18	207959		St. p.	⁷ Garrison.....	577	397	155.0	33.0	13.5	1887	Boston, Mass.....
19	210878		St. s.	GARY.....	71	30	73.4	18.6	10.2	1912	Cleveland, Ohio.....
20	77166		St. s.	⁸ Gaspee.....□	113	56	83.2	22.0	10.3	1893	Wilmington, Del.....
21	85085	JVND	St. s.	⁹ Gaston.....□	846	403	212.0	31.5	19.0	1881	do.....
22	222023	MBLP	St. s.	GATEWAY CITY.....□+	5,976	3,700	400.7	54.2	30.2	1920	Harriman, Pa.....
23	110753	LPOK	St. s.	¹⁰ Gedney.....	728	366	156.6	36.6	15.9	1887	Wilmington, Del.....
24	228022	MHBT	St. s.	¹⁰ GEMMA.....⊙	271	184	135.5	22.5	12.6	1918	Fort William, Ont.....
25	214824		St. s.	Gene.....	54	28	69.0	19.0	7.3	1917	Greenwich Piers, N. J.....
26	210735	LCQM	St. s.	¹¹ GENE CRAWLEY.....□⊙	3,184	2,488	304.7	43.7	25.3	1912	Ashtabula, Ohio.....
27	80056		St. s.	GENERAL.....	332	201	130.0	25.1	9.4	1889	Brooklyn, N. Y.....
28	86498		St. s.	General.....	148	45	97.5	24.0	11.0	1900	West Bay City, Mich.....
29	226813		St. w.	GENERAL ASHBURN.....□⊙	319	197	130.1	35.1	5.1	1927	Dubuque, Iowa.....
30	86541	KQMII	St. s.	General Frisbie.....	670	365	183.8	29.3	11.6	1900	New Whatcom, Wash.....
31	203974		St. s.	GENERAL GARRETSON.....+	6,297	4,910	520.0	54.0	26.2	1907	West Bay City, Mich.....
32	228755		St. s.	¹¹ GENERAL HANCOCK.....	131	89	96.2	23.5	9.6	1898	Wilmington, Del.....
33	211610	LDFI	St. s.	¹² GENERAL MARKHAM.....□	2,487	1,258	250.0	43.0	26.0	1913	Cleveland, Ohio.....
34	201102		St. s.	General McClellan.....	18	12	49.6	11.2	5.0	1904	New York, N. Y.....
35	20633		St. s.	¹³ GENERAL MATHEWS.....	469	318	155.5	32.0	7.4	1901	Philadelphia, Pa.....
36	222306		St. s.	¹⁴ GENERAL MEIGS.....	267	181	125.8	26.4	10.9	1892	Camden, N. J.....
37	85627		St. s.	General Newton.....	40	20	63.7	16.8	6.6	1880	Athens, N. Y.....
38	141670		St. w.	¹⁵ General Pershing.....	141	141	150.0	30.0	4.5	1900	Stillwater, Minn.....
39	207960		St. s.	General Sumner.....	449	305	160.2	37.5	14.2	1900	Boston, Mass.....
40	204510		St. s.	Gen. Washington.....	97	68	78.0	16.7	4.8	1907	Astoria, Oreg.....
41	211704		St. w.	¹⁷ General Wood.....	272	272	181.9	29.8	6.0	1913	Slidell, La.....
42	203337	KVNL	St. s.	GENERAL G. M. SORREL.....	169	115	92.0	21.5	10.8	1906	Chester, Pa.....
43	220740	MBSO	St. s.	GENERAL M. H. SHERMAN.....	6,089	3,850	402.6	53.0	32.2	1920	Oakland, Calif.....
44	215110	LHDV	St. s.	¹⁸ GEN. W. C. GORGAS.....⊙	4,636	2,723	370.1	45.3	26.8	1902	Rostock, Germany.....
45	86501		St. s.	GEN. ORLANDO M. POE.....	4,835	3,705	470.0	50.0	29.0	1900	Cleveland, Ohio.....
46	218718	LSJF	St. s.	¹⁹ GENEVIEVE LYKES.....□+⊕	2,689	1,667	253.4	43.8	26.2	1919	Manitowoc, Wis.....
47	85661		St. s.	George Curtis.....	194	65	121.2	20.3	11.6	1881	Boothbay, Me.....
48	206828		St. s.	GEORGE EDWARD.....	49	34	63.0	16.0	7.1	1909	Buffalo, N. Y.....
49	85748		St. s.	George Field.....	29	14	53.8	15.0	6.2	1882	do.....
50	220889	MCDQ	St. s.	GEORGE PEIRCE.....□+⊕	5,462	3,365	400.7	54.2	30.4	1920	Chester, Pa.....
51	86367		St. s.	GEORGE STEPHENSON.....	3,884	3,155	407.4	49.0	23.4	1896	West Bay City, Mich.....
52	215447	LHQF	St. s.	²⁰ GEORGE WASHINGTON.....+⊕	23,788	13,992	698.9	78.2	23.1	1908	Stettin, Germany.....
53	221216	MFQG	St. s.	Geo. WASHINGTON.....□+⊕	5,184	3,167	375.5	54.0	17.2	1924	Newport News, Va.....
54	77508		St. w.	²¹ George Woods.....	71	71	114.2	21.5	3.4	1901	Parkersburg, W. Va.....
55	208226		St. s.	George A. Hibbard.....	65	44	68.8	17.9	7.6	1910	Boston, Mass.....
56	207868		St. s.	²² George A. Keating.....	112	63	78.0	19.8	9.2	1910	Perth Amboy, N. J.....
57	111051		St. s.	²³ George A. Keogh.....	60	30	69.3	18.1	7.8	1893	Tottenville, N. Y.....
58	110918		St. s.	²⁴ George B. Hance.....	23	11	52.4	14.6	6.0	1891	Athens, N. Y.....
59	86671		St. s.	GEORGE B. LEONARD.....	4,037	2,844	380.0	50.0	23.6	1903	Chicago, Ill.....
60	200667		St. s.	GEORGE B. MCCLELLAN.....	256	174	109.0	25.1	13.0	1904	Camden, N. J.....

¹ Formerly st. s. Jacob T. Kopp.

² Formerly st. s. Iva.

³ Formerly st. w. Conqueror.

⁴ Formerly ^a French st. s. Magenta.

⁵ Formerly ^b British st. s. Angel De La Paz.

⁶ Formerly st. s. Salem County.

⁷ Formerly st. s. Sallina.

⁸ Formerly st. p. General Hancock.

⁹ Formerly st. s. James McCaldin.

¹⁰ Formerly st. s. ^a Reliance.

¹¹ Formerly British st. s. Gemma.

¹² Formerly st. s. George Hawley.

¹³ Formerly U. S. Q. M. Corps st. s. General Hancock.

¹⁴ Formerly st. s. Radiant.

¹⁵ Formerly st. s. ^a Quaker City.

¹⁶ Formerly st. s. ^b Sleur de Mort.

¹⁷ Formerly U. S. Q. C. C. st. s. Genl. Meigs.

Line No.	Service	Crew	Indicated horse-power	Name of owner	Home port	Address of owner
1	Frt.	29	1,600	American S. S. Co. (N. Y.)	Buffalo, N. Y.	Prudential Building.
2	Fer.	4	100	Port Henry Steam Ferry Co.	Rouses Point, N. Y.	Port Henry, N. Y.
3	Fsh.	10	600	Edwards-Slaughter Co. (Va.)	Reedville, Va.	Fleeton, Va.
4	Tow.	3	120	George T. Rendle Co. (Mass.)	Boston, Mass.	270 Condor Street.
5	Tow.	8	278	Cornell Steamboat Co. (N. Y.)	Albany, N. Y.	Kingston, N. Y.
6	Tow.	16	430	Koch-McBride Towing Co. (Ky.)	Louisville, Ky.	Y. M. O. A. Building.
7	Tow.	3	25	Bridgeport Lumber Co.	Chattanooga, Tenn.	Bridgeport, Ala.
8	Frt.	12	100	G. H. A. Thomas Co. (La.)	New Orleans, La.	Poydras and Broad Streets.
9	Frt.	44	2,500	United States Shipping Board	Baltimore, Md.	22 Light Street.
10	Cod.	23	550	Bay State Fishing Co. (Mass.)	Boston, Mass.	30 Fish Pier, South Boston, Mass.
11	Tnk.	33	2,800	Texas Co. (Del.)	Wilmington, Del.	7 West Tenth Street.
12	Frt.	85	2,500	United States Shipping Board	New York, N. Y.	45 Broadway.
13	Tow.	9	1,000	Willamette & Columbia River Towing Co. (Oreg.)	Portland, Oreg.	175½ East Water Street.
14	Tow.	1	75	Norfolk Lighterage Co. (Va.)	Norfolk, Va.	Foot Commerce Street.
15	Fer.	14	625	South Pacific Coast Ry. Co. (Calif.)	San Francisco, Calif.	65 Market Street.
16	Tnk.	33	3,000	Vacuum Oil Co. (N. Y.)	New York, N. Y.	61 Broadway.
17	Tnk.	34	2,800	Gladstone Transportation Co. (Del.)	do.	90 West Street.
18	Fer.	6	500	Garrison & West Point Ferry Co. (N. Y.)	do.	Garrison, N. Y.
19	Tow.	8	300	Dunham Towing & Wrecking Co. (Ill.)	Chicago, Ill.	Ninety-fourth Street and Calumet River.
20	Tow.	8	300	Providence Steamboat Co. (R. I.)	Providence, R. I.	Foot Cray Street.
21	Frt.	30	600	Gaston S. S. Co. (Tex.)	Houston, Tex.	Cotton Exchange Building.
22	Frt.	45	3,000	United States Shipping Board	Philadelphia, Pa.	Bourse Building.
23	Tow.	21	600	Reading Co. (Pa.)	do.	Reading Terminal.
24	Cod.	23	500	Trawler Gemma (Mass.)	Gloucester, Mass.	35 Wharf Street.
25	Tow.	6	150	Louis B. Tucker	Philadelphia, Pa.	103 Walnut Street.
26	Tnk.	26	1,315	Sinclair Navigation Co. (Del.)	New York, N. Y.	45 Nassau Street.
27	Pas.	14	460	William H. Burton	do.	36 Gorham Avenue, Brookline, Mass.
28	Frt.	7	1,012	W. W. Durocher	Marquette, Mich.	Detour, Mich.
29	Frt.	18	600	Inland Waterways Corporation	Dubuque, Iowa.	523 Marquette Avenue, Minneapolis, Minn.
30	Pas.	24	1,000	Southern Pacific Golden Gate Ferries (Calif.)	San Francisco, Calif.	64 Pine Street.
31	Frt.	29	2,000	Wilson Transit Co. (Ohio)	Cleveland, Ohio.	Rockefeller Building.
32	Fer.	4	350	Hutchinson Ferry Co.	Ogdensburg, N. Y.	Alexandria Bay, N. Y.
33	Tnk.	30	1,400	Gladstone Transportation Co. (Del.)	New York, N. Y.	90 West Street.
34	Tow.	3	90	City of New York	do.	Pier A, North River.
35	Frt.	15	1,000	Norfolk & Mobjack Bay Steamboat Co. (Va.)	Norfolk, Va.	A. D. Transportation Wharf.
36	Pas.	5	350	Steamer General Meigs (N. Y.)	New York, N. Y.	80 Broad Street.
37	Tow.	5	200	Taylor Dredging Co. (N. J.)	do.	Jersey City, N. J.
38	Frt.	14	900	Liberty Transit Co. (W. Va.)	Pittsburgh, Pa.	Wheeling, W. Va.
39	Fer.	6	700	City of Boston (Mass.)	Boston, Mass.	City Hall.
40	Pas.	5	220	Knappton Towboat Co. (Wash.)	Astoria, Oreg.	Knappton, Wash.
41	Pas.	14	600	Pittsburgh-Wheeling & Cincinnati Packet Co. (Ohio)	Pittsburgh, Pa.	Wheeling, W. Va.
42	Frt.	7	500	Ocean Steamship Co. of Savannah (Ga.)	New York, N. Y.	Pier 52, North River.
43	Frt.	33	2,800	Los Angeles S. S. Co. (Calif.)	Los Angeles, Calif.	Box 218, Wilmington, Calif.
44	Frt.	48	2,600	Libby, McNeill & Libby (Me.)	San Francisco, Calif.	465 California Street.
45	Frt.	25	2,300	Pittsburgh Steamship Co. (W. Va.)	Duluth, Minn.	Wolvyn Building.
46	Frt.	30	1,600	Lykes Bros. Steamship Co. (La.)	Galveston, Tex.	U. S. National Bank Building.
47	Fsh.	23	250	Menhaden Fisheries Corporation (Del.)	Wilmington, Del.	100 West Tenth Street.
48	Fsh.	3	125	John H. Werner	Cleveland, Ohio.	Lorain, Ohio.
49	Tow.	2	20	Steam tug George Flelds (N. Y.)	New York, N. Y.	17 State Street.
50	Frt.	44	3,000	United States Shipping Board	Philadelphia, Pa.	Bourse Building.
51	Frt.	25	1,700	Pittsburgh Steamship Co. (W. Va.)	Duluth, Minn.	Wolvyn Building.
52	Pas.	600	22,000	United States Lines (Del.)	New York, N. Y.	45 Broadway.
53	Pas.	90	4,750	Eastern Steamship Lines (Mo.)	do.	Pier 19, North River.
54	Tow.	12	100	Woods Construction Co. (Nebr.)	Omaha, Nebr.	132 South Thirteenth Street, Lincoln, Nebr.
55	Frt.	6	300	City of Boston (Mass.)	Boston, Mass.	City Hall.
56	Tow.	5	200	Great Eastern Gravel Corporation (N. Y.)	New York, N. Y.	Port Jefferson, N. Y.
57	Tow.	5	250	Meseck Towing & Transportation Co. (N. J.)	do.	Pier 59 N. R.
58	Tow.	2	110	Cornell Steamboat Co. (N. Y.)	Albany, N. Y.	Kingston, N. Y.
59	Frt.	22	1,800	Great Lakes Steamship Co. (Del.)	Oswego, N. Y.	Keith Building, Syracuse, N. Y.
60	Frb.	8	600	City of New York	New York, N. Y.	Municipal Building.

¹⁶ Formerly *st. p. ^a Lora.
¹⁷ Formerly *st. p. S. L. Elam.
¹⁸ Formerly German st. s. Prinz Sigismund.
¹⁹ Formerly st. s. Lake Gadsden.
²⁰ Formerly German st. s. George Washington.
²¹ Formerly st. w. ^a John S. Summers.
²² ^b D. T. Flesher.
²³ ^c Kennett Dillman.

²⁴ Formerly st. s. ^a W. P. Runyon
²⁵ ^b Bradley
²⁶ ^c Perseverance
²⁷ ^d U. S. Q. M. C. Perseverance
²⁸ ^a Robert E. Petty.
²⁹ Formerly st. s. ^b Shirley Keller.
³⁰ ^c Jack.
³¹ Formerly st. s. R. G. Davis.

Steam Vessels

Line No.	Official No.	Signal letters	Rig	Name of vessel	Tonnage		Dimensions			When built	Where built
					Gross	Net	Length	Breadth	Depth		
1	85734		St. s.	George B. Roe	42	21	64.6	16.0	7.0	1882	Tottenville, N. Y.
2	219294	LTVR	St. s.	GEORGE C. GREER. □ ⊙	426	200	142.0	27.7	14.8	1919	Port Jefferson, N. Y.
3	86510		St. s.	Geo. C. Van Tuyl, jr	21	14	45.0	13.0	5.6	1900	Albany, N. Y.
4	86587		St. s.	George D. Cooley	34	23	54.4	13.3	6.0	1901	Kingston, N. Y.
5	207792		St. s.	GEORGE D. DIXON	4,090	3,159	350.0	46.0	31.0	1910	Wyandotte, Mich.
6	225512		St. s.	George D. Lewis	135	45	105.0	18.2	8.1	1926	New London, Conn.
7	86229		St. s.	GEORGE E. WEED	73	38	75.6	17.5	8.1	1892	Sparrows Point, Md.
8	220760	MBSL	St. s.	GEORGE E. WEED. □ ⊕	5,975	3,710	400.7	54.2	30.4	1920	Chester, Pa.
9	204225		St. s.	GEORGE F. BAKER	7,210	5,459	586.0	58.0	25.5	1927	Superior, Wis.
10	225748		St. s.	Geo. F. Cottrell	26	17	54.8	13.5	5.7	1906	Thverton, R. I.
11	86555		St. s.	Geo. F. Haller	185	107	101.0	21.5	8.5	1901	Alameda, Calif.
12	208396		St. s.	GEORGE F. RAND. ⊕	6,533	4,985	532.0	58.0	31.0	1911	Lorain, Ohio
13	201690	KTQB	St. s.	Geo. F. RANDOLPH	211	144	112.0	23.0	11.2	1905	Baltimore, Md.
14	202088		St. s.	GEORGE G. BARNUM	6,272	4,826	504.0	54.0	26.7	1905	West Bay City, Mich.
15	204251		St. s.	GEORGE G. CRAWFORD	7,971	6,196	585.0	60.0	32.0	1907	Lorain, Ohio
16	215154	LHFW	St. s.	GEORGE G. HENRY. □ ⊕	6,265	3,849	435.0	56.0	32.0	1917	San Francisco, Calif.
17	85141		St. s.	George H. Bradley	99	71	100.0	19.0	8.2	1871	Bath, Mo.
18	81747		St. s.	GEORGE H. INGALLS. ⊙	4,904	3,879	430.0	50.2	24.4	1901	Chicago, Ill.
19	218629	LSPH	St. s.	Geo. H. Jones. □ ⊕	6,689	4,165	429.3	50.2	31.4	1919	Chester, Pa.
20	232225		St. s.	GEORGE H. PATTON	59	40	69.8	17.5	7.6	1915	Montreal, Canada
21	223267		St. p.	GEORGE H. WALKER. □	2,062	1,987	340.0	56.0	10.9	1923	Pittsburgh, Pa.
22	227849		St. w.	Geo. J. Oehler	111	109	134.0	27.8	3.4	1928	Knoxville, Tenn.
23	86543		St. s.	Geo. K. Kirkham	95	64	76.1	20.5	9.7	1900	Athens, N. Y.
24	215007	LHBR	St. s.	George L. Olson. □ ⊕	1,428	814	223.0	43.6	16.5	1917	Oakland, Calif.
25	209876	LBGS	St. s.	GEORGE L. POTTER	220	140	112.3	24.1	11.5	1909	Baltimore, Md.
26	226276		St. s.	GEORGE M. HUMPHREY	8,004	6,311	586.3	60.2	27.9	1927	Lorain, Ohio
27	213847		St. s.	GEORGE M. SHRIVER	260	176	109.7	25.0	12.6	1915	Port Richmond, N. Y.
28	219565	LVMW	St. s.	Geo. N. Barrett	179	30	95.5	24.7	12.2	1920	Sturgeon Bay, Wis.
29	210805		St. w.	Geo. N. Roberts. □	167	167	160.0	31.0	5.0	1912	Evansville, Ind.
30	92261		St. s.	Geo. N. Southwick	57	28	69.0	27.6	7.0	1891	Alexandria, Va.
31	86511		St. s.	George P. Squires	218	137	142.7	22.7	8.8	1900	Baltimore, Md.
32	200702		St. s.	GEORGE R. POTTER	133	66	77.6	10.3	8.8	1887	Buffalo, N. Y.
33	85845		St. s.	Geo. S. Donaldson	13	6	44.2	13.5	6.0	1883	do.
34	110087		St. s.	George S. Tico	74	50	83.2	18.1	8.0	1885	Newburgh, N. Y.
35	216388	LKSW	St. s.	GEORGE W. BARNES. ⊕	6,531	4,703	416.8	56.1	32.7	1918	Quincy, Mass.
36	150941		St. p.	Geo. W. Bates	99	76	107.5	21.4	4.7	1902	Portland, Ore.
37	223020		El. s.	GEORGE W. LOFT	875	595	209.0	45.1	16.3	1923	Mariners Harbor, N. Y.
38	201802		St. s.	GEORGE W. MEAD	3,968	2,935	387.0	50.2	23.8	1905	Cleveland, Ohio
39	225914		St. w.	GEORGE W. MILLER	223	223	138.0	32.0	4.9	1926	Jeffersonville, Ind.
40	145535		St. p.	George W. Perkins	896	518	175.0	36.6	13.3	1890	Wilmington, Del.
41	202166		St. s.	GEORGE W. PERRINS	6,406	4,922	558.2	56.0	26.5	1905	Superior, Wis.
42	10977		St. s.	Geo. W. Pratt	41	20	76.5	17.5	6.8	1863	Rondout, N. Y.
43	219144	LTKS	St. s.	Geo. W. Stevens	177	30	95.5	24.7	12.2	1919	Sturgeon Bay, Wis.
44	110690		St. s.	George W. Simons	39	21	81.5	17.5	4.4	1895	Portland, Ore.
45	86105		St. s.	Geo. W. Washburn	298	149	123.0	26.0	13.8	1890	Newburgh, N. Y.
46	214587	LGNK	St. s.	GEORGEANNA WEEMS	2,088	1,556	242.2	39.0	18.0	1916	Wilmington, Del.
47	86467	KPJT	St. s.	Georges Creek	398	184	128.9	28.7	16.7	1899	Port Richmond, N. Y.
48	85961		St. s.	Georgia	1,749	1,188	280.0	40.0	15.0	1887	Wilmington, Del.
49	86621		St. s.	Georgia	255	173	110.2	22.0	9.2	1902	Tacoma, Wash.
50	125873		St. s.	Georgia	895	393	195.7	34.4	12.0	1880	Manitowoc, Wis.
51	214412		St. s.	GEORGIA	98	51	71.0	20.0	12.5	1916	Cleveland, Ohio
52	219290	LKJH	St. s.	GEORGIAN. □ ⊕	4,691	2,890	377.0	52.0	26.8	1913	Shooters Island, N. Y.
53	219474	LVIIJ	St. s.	GEORGIAN. □ ⊕	4,821	2,981	386.8	52.2	27.4	1919	Arlington, N. Y.
54	219628	LVQP	St. s.	GEORGIAN. □	5,816	3,567	434.3	57.7	27.2	1920	Chester, Pa.

1 Formerly st. s. ^a George D. Cooley.
 2 Formerly st. s. ^b U. S. Engineer Corps Colonel Thayer.
 3 Formerly st. s. Allegheny.
 4 Formerly st. s. Germania.
 5 Formerly st. s. William C. Agnew.
 6 Formerly st. s. Socapa.
 7 Formerly st. s. Le Grand S. De Graff.

8 Formerly st. s. ^a George H. Bradley.
 9 Formerly st. s. ^b U. S. S. George H. Bradley.
 10 Formerly st. s. William L. Brown.
 11 Formerly ^a British st. s. Progresso.
 12 Formerly ^b U. S. Q. M. C. st. s. A. T. S. No. 8.
 13 Formerly st. s. Ryder Hanify.
 14 Formerly st. s. Burro.

Line No.	Service	Crew	Indicated horse-power	Name of owner	Home port	Address of owner
1	Tow.	4	150	Androyett Towing & Transportation Co. (N. J.)	New York, N. Y.	Kreischerville, N. Y.
2	Tow.	19	950	Magnolia Petroleum Co. (Tex.)	Port Arthur, Tex.	Beaumont, Tex.
3	Tow.	3	80	John P. Randerson	Albany, N. Y.	68 Chapel Street.
4	Tow.	3	225	I. M. Ludington Sons (N. Y.)	Rochester, N. Y.	Powers Building.
5	Frt.	27	1,700	Great Lakes Transit Corporation (N. Y.)	Buffalo, N. Y.	223 Erie Street.
6	Fsh.	22	150	George F. Lewis	Newport, R. I.	Sherman's Wharf.
7	Tow.	10	200	Eastern Steamship Lines (Mo.)	New York, N. Y.	Pier 19, North River.
8	Frt.	44	3,000	United States Shipping Board	Philadelphia, Pa.	Bourse Building.
9	Frt.	25	1,800	Pittsburgh Steamship Co. (W. Va.)	Duluth, Minn.	Wolvyn Building.
10	Fsh.	13	75	Seaconnet River Fishing Co. (R. I.)	Newport, R. I.	Tiverton, R. I.
11	Ten.	15	250	Libby, McNeill & Libby (Me.)	San Francisco, Calif.	465 California Street.
12	Frt.	32	1,760	American Steamship Co. (N. Y.)	Buffalo, N. Y.	Marine Trust Building.
13	Tow.	8	600	Baltimore & Ohio R. R. Co. (Md.)	Baltimore, Md.	Baltimore and Charles Streets.
14	Frt.	25	1,800	Superior Steamship Co. (Minn.)	Duluth, Minn.	800 Alworth Building.
15	Frt.	25	1,880	Pittsburgh Steamship Co. (W. Va.)	do.	Wolvyn Building.
16	Tnk.	36	2,600	Pan American Petroleum and Transport Co. (Del.)	Los Angeles, Calif.	714 West Tenth Street.
17	Fsh.	26	250	Ocran Humphreys	Reedville, Va.	Ocran, Va.
18	Frt.	29	1,700	Eastern Steamship Corporation (N. Y.)	Buffalo, N. Y.	Prudential Building.
19	Tnk.	36	2,800	Standard Shipping Co. (Del.)	Wilmington, Del.	7 West Tenth Street
20	Tow.	4	250	City of Detroit	Detroit, Mich.	600 Marquette Building.
21	Fer.	21	1,702	New Orleans, Texas & Mexico Railway Co. (La.)	Baton Rouge, La.	Box 49.
22	Tow.	4	125	Knoxville Sangravl Material Co. (Tenn.)	Chattanooga, Tenn.	Knoxville, Tenn.
23	Tow.	4	350	John E. Moore Co. (N. Y.)	New York, N. Y.	17 State Street.
24	Frt.	26	1,000	Oliver J. Olson & Co. (Calif.)	San Francisco, Calif.	1 Drumm Street.
25	Tow.	11	600	Baltimore & Ohio R. R. Co. (Md.)	Baltimore, Md.	Baltimore and Charles Streets.
26	Frt.	32	2,200	Kinsman Transit Co. (Ohio)	Cleveland, Ohio	1001 Rockefeller Building.
27	Tow.	7	750	Baltimore & Ohio R. R. Co. (Md.)	Baltimore, Md.	Baltimore and Charles Streets.
28	Tow.	11	450	Edward E. Barrett	New York, N. Y.	290 Riverside Drive.
29	Fer.	11	276	Luling and Destrahan Ferry Co. (La.)	New Orleans, La.	171 Walnut Street.
30	Tow.	6	164	Cornell Steamboat Co. (N. Y.)	Albany, N. Y.	Kingston, N. Y.
31	Fsh.	28	164	Fisheries Products Co. (N. C.)	Wilmington, N. C.	
32	Frb.	9	350	City of Buffalo	Buffalo, N. Y.	Fire Headquarters.
33	Tow.	4	125	Mary E. Conlon	do.	137 Erie Street.
34	Tow.	9	250	Fred B. Dalzell	New York, N. Y.	24 State Street.
35	Tnk.	41	2,600	Pan American Petroleum & Transport Co. (Del.)	Los Angeles, Calif.	714 West Tenth Street.
36	Frt.	6	75	Steamer Geo. W. Bates (Oreg.)	Portland, Oreg.	803 Title and Trust Building.
37	Fer.	15	2,200	City of New York	New York, N. Y.	Municipal Building.
38	Frt.	26	1,000	Newaygo Tug Line (Wis.)	Milwaukee, Wis.	Wisconsin Rapids, Wis.
39	Fer.	5	480	Mississippi River Ferry Co. (Tenn.)	Baton Rouge, La.	Vicksburg, Miss.
40	Fer.	7	600	Gotham Assets Corporation (Del.)	New York, N. Y.	90 West Street.
41	Frt.	25	1,800	Pittsburgh Steamship Co. (W. Va.)	Duluth, Minn.	Wolvyn Building.
42	Tow.	8	245	Cornell Steamboat Co. (N. Y.)	Albany, N. Y.	Kingston, N. Y.
43	Tow.	8	450	Chesapeake & Ohio Ry. Co. (Va.)	Newport News, Va.	C. & O. Building.
44	Pas.	3	90	Willamette & Columbia River Towing Co. (Oreg.)	Portland, Oreg.	175½ East Water Street.
45	Tow.	12	800	Cornell Steamboat Co. (N. Y.)	Albany, N. Y.	Kingston, N. Y.
46	Frt.	29	300	Baltimore & Carolina S. S. Co. (Me.)	Baltimore, Md.	Pier 5, Pratt Street.
47	Tow.	15	880	Dominek Rivara	New York, N. Y.	62-72 Morris Avenue, Averno, N. Y.
48	Pas.	49	1,950	Hartford & New York Transportation Co. (Conn.)	Hartford, Conn.	285 State Street.
49	Pas.	15	201	Washington Salvage Co. (Wash.)	Juneau, Alaska	Caro E. E. Kelly Co., Grand Trunk Dock, Seattle, Wash.
50	Pas.	50	750	Wisconsin & Michigan Transportation Co. (Wis.)	Milwaukee, Wis.	54 West Water Street.
51	Tow.	7	40	Great Lakes Towing Co. (N. J.)	Duluth, Minn.	N. P. Dock.
52	Ref.	40	2,500	Strachans Southern S. S. Co. (Del.)	Savannah, Ga.	7 West Tenth Street Wilmington, Del.
53	Frt.	40	2,500	Pacific Atlantic S. S. Co. (Del.)	Portland, Oreg.	Porter Building.
54	Frt.	40	3,000	Williams S. S. Corp. (Del.)	New York, N. Y.	8 Bridge Street.

12 Formerly st. w. ^a John L. Lowry.
^b Wm. P. Hall.
 13 Formerly st. s. M. B. Harlow.
 14 Formerly st. s. R. H. Williams, jr.
 15 Formerly st. p. Paloma.
 16 Formerly st. s. Francis L. Robbins.
 17 Formerly st. p. ^a Texas.
^b Harry B. James.

18 Formerly st. s. Bullock.
 19 Formerly st. s. Saddle B.
 20 Formerly st. s. City of Ludington.
 21 Formerly st. s. ^a Passaic.
^b Ice King.
 22 Formerly st. s. Clarksburg.
 23 Formerly st. s. ^a Calacet.
^b Willsolo.

Line No.	Official No.	Signal letters	Rtg	Name of vessel	Tonnage		Dimensions			When built	Where built
					Gross	Net	Length	Breadth	Depth		
1	212280		St. s.	Georgiana.....	242	198	145.0	22.6	7.1	1914	Portland, Oreg.....
2	223012		St. w.	Georgie Burton.....	572	455	153.5	32.0	6.2	1923	do.....
3	217442	LPKT	St. s.	Georgina Tolph.....	2,351	1,385	245.3	45.5	28.3	1918	Rolph, Calif.....
4	207372		St. w.	Gerard Klein.....	52	52	95.5	19.9	3.0	1910	Guild, Tenn.....
5	157563		St. s.	Gerard H. Keller III.....	96	65	75.0	20.9	9.5	1899	Tottenville, N. Y.....
6	210760	LCQT	St. s.	GERMANTOWN.....	619	384	158.5	30.1	18.2	1912	Wilmington, Del.....
7	89028		St. s.	Gerty Story.....	82	34	70.6	20.0	8.0	1889	San Francisco, Calif.....
8	85815		St. s.	Gertrude.....	122	61	83.2	22.5	10.3	1883	Brooklyn, N. Y.....
9	89117	KPJQ	St. s.	GLETTSBURG.....	557	351	158.0	29.0	18.0	1898	Wilmington, Del.....
10	86503		St. s.	Gifford.....	63	43	69.0	19.6	7.6	1901	Manitowoc, Wis.....
11	223706		St. s.	GILBERT.....	1,108	628	195.3	42.2	13.2	1924	Sturgeon Bay, Wis.....
12	200834		St. s.	Gillen Brothers.....	181	97	105.8	20.0	9.6	1909	Wilmington, Del.....
13	221102	MFRJ	St. s.	GLACIER.....	4,043	2,153	371.0	46.1	27.7	1891	Sunderland, England.....
14	85263		St. s.	Gladiator.....	206	86	115.8	22.3	12.0	1871	Port Huron, Mich.....
15	8718		St. s.	Gladys.....	24	12	60.0	13.0	6.2	1871	Philadelphia, Pa.....
16	208294		St. w.	Gladys.....	61	61	93.0	23.0	3.5	1911	Jeffersonville, Ind.....
17	209728		St. s.	Gladys.....	39	18	70.1	15.9	4.0	1911	Fort Myers, Fla.....
18	220600	MBLC	St. s.	GLADYSNE.....	5,186	3,686	391.9	51.2	30.0	1920	Savannah, Ga.....
19	106918		St. w.	Glasgow.....	58	58	77.6	18.0	3.3	1914	Hermann, Mo.....
20	201548		St. w.	Gleaner.....	422	408	141.3	30.5	5.7	1907	Stanwood, Wash.....
21	205783		St. s.	Gleaner.....	123	5	97.4	22.8	10.8	1908	Bandon, Oreg.....
22	217030	LQCG	St. s.	GLENDOLA.....	2,246	1,348	289.0	41.1	19.2	1910	Portland, Oreg.....
23	217087	LQFS	St. s.	GLENDOLE.....	2,246	1,318	289.0	41.1	19.2	1919	do.....
24	220209		St. s.	Glenn White.....	16	11	51.8	13.8	3.3	1920	Ashtabula, Ohio.....
25	213369	LFKR	St. s.	GLENPOOL.....	5,256	3,195	401.2	53.1	29.9	1912	Kiel, Germany.....
26	218656	LSQB	St. s.	GLEN RIDGE.....	5,104	3,720	377.0	52.0	26.8	1919	Shooters Island, N. Y.....
27	216520	LMBT	St. s.	GLEN WHITE.....	5,438	3,349	368.6	55.2	30.5	1918	Camden, N. J.....
28	86503		St. s.	Globe.....	137	62	91.1	25.0	7.6	1900	Richmond, Mo.....
29	86269	KLTC	St. s.	GLOUCESTER.....	2,541	1,976	272.7	42.0	16.0	1893	Sparrows Point, Md.....
30	217602	LQDP	St. s.	Glooucester.....	521	254	164.3	29.1	14.2	1919	Essex, Mass.....
31	217972	LQWD	St. s.	GLYMONT.....	2,722	1,672	289.0	41.1	19.2	1919	Portland, Oreg.....
32	121113		St. w.	Gold.....	317	275	155.0	35.0	6.0	1899	Fort Bragg, Calif.....
33	76275		St. s.	Golden Age.....	35	24	64.6	15.8	7.0	1881	Greenpoint, N. Y.....
34	217906	LQSR	St. s.	GOLDEN BEAR.....	5,342	3,330	410.0	54.4	27.2	1919	Los Angeles, Calif.....
35	217032	LQTV	St. s.	GOLDEN CLOUD.....	5,613	3,621	410.5	54.3	27.2	1919	do.....
36	219937	LWJQ	St. s.	GOLDEN COAST.....	5,652	3,522	410.5	54.3	27.2	1920	do.....
37	218426	LRTM	St. s.	GOLDEN CROSS.....	5,681	3,520	409.7	54.2	27.7	1919	Seattle, Wash.....
38	201830		St. s.	Golden Dawn.....	612	395	180.0	38.0	18.0	1905	Alameda, Calif.....
39	221600	MDFW	St. s.	GOLDEN DRAGON.....	7,460	4,520	430.7	54.3	26.2	1921	Los Angeles, Calif.....
40	201048		St. w.	Golden Eagle.....	193	193	175.0	35.0	5.2	1904	Jeffersonville, Ind.....
41	218048	LRCT	St. s.	GOLDEN EAGLE.....	5,436	3,405	410.0	54.4	27.2	1919	Los Angeles, Calif.....
42	204736		St. s.	Golden Era.....	673	435	194.3	38.1	19.2	1907	Oakland, Calif.....
43	218990	LTCW	St. s.	GOLDEN FLEECE.....	5,630	3,495	410.3	54.2	24.7	1919	Seattle, Wash.....
44	217737	LQJB	St. s.	GOLDEN FOREST.....	5,658	3,493	409.8	54.2	27.7	1919	Portland, Oreg.....
45	216832	LWFH	St. s.	GOLDEN HARVEST.....	5,644	3,524	410.5	54.0	27.1	1920	San Francisco, Calif.....
46	221385	MCVQ	St. s.	GOLDEN HIND.....	7,451	4,507	430.7	54.3	26.2	1921	Los Angeles, Calif.....
47	219157	LTMJ	St. s.	GOLDEN HORN.....	6,367	4,011	402.6	54.8	32.1	1919	Seattle, Wash.....
48	217492	LPQJ	St. s.	GOLDEN KAURI.....	5,560	3,471	409.6	54.2	27.1	1919	do.....
49	219550	LVMQ	St. s.	GOLDEN MOUNTAIN.....	6,076	3,729	401.4	53.2	31.9	1920	Vancouver, Wash.....
50	219416	LVDW	St. s.	GOLDEN PEAK.....	7,031	4,381	410.5	54.2	27.1	1919	Seattle, Wash.....
51	86250		St. s.	Golden Rod.....	71	62	75.4	15.2	6.0	1893	Brewer, Mo.....
52	218782	LSNC	St. s.	GOLDEN ROD.....	5,775	3,572	409.8	54.2	29.2	1919	Seattle, Wash.....
53	218812	LSPQ	St. s.	GOLDEN STAR.....	6,379	4,017	401.7	54.8	32.1	1919	do.....
54	220763	MBSQ	St. s.	GOLDEN STATE.....	5,045	3,517	410.5	54.0	27.1	1920	South San Francisco, Calif.....
55	221603	MDCV	St. s.	GOLDEN SUN.....	7,460	4,520	430.7	54.3	26.2	1921	Los Angeles, Calif.....
56	219230	LTQS	St. s.	GOLDEN TIDE.....	6,076	3,729	401.4	53.2	31.9	1919	Vancouver, Wash.....
57	219551	LVMR	St. s.	GOLDEN WALL.....	6,076	3,729	401.4	53.2	31.9	1920	do.....
58	203012		St. s.	Golden Way.....	1,138	774	189.0	38.0	19.0	1907	Alameda, Calif.....
59	219541	LVMG	St. s.	GOLDEN WEST.....	5,587	3,466	410.3	54.2	27.7	1920	Seattle, Wash.....
60	204860	KWLP	St. s.	GOLIAH.....	414	221	134.0	27.1	15.2	1907	Camden, N. J.....
61	216971	LNBR	St. s.	GOODSPEED.....	2,395	1,463	250.5	43.8	22.2	1918	Wyandotte, Mich.....
62	126546		St. p.	GOODTIME.....	1,910	1,454	286.6	40.8	14.0	1889	do.....
63	216972	LNBS	St. s.	GOREE.....	2,310	1,406	250.5	43.6	22.2	1918	do.....

1 Formerly st. w. Margaret.
 2 Formerly st. s. Dictator.
 3 Formerly U. S. N. st. s. Glacier.
 4 Formerly st. s. Edith.
 5 Formerly st. w. Lulu.
 6 Formerly German st. s. Hugen.
 7 Formerly st. w. Fort Bragg.
 8 Formerly st. s. J. J. Driscoll.
 9 Formerly st. s. West Cajoot.
 10 Formerly st. s. West Sequana.

11 Formerly st. s. West Nivarla.
 12 Formerly st. s. West Henshaw.
 13 Formerly st. s. San Francisco.
 14 Formerly st. s. West Chopaka.
 15 Formerly st. w. Wm. Garig.
 16 Formerly st. s. West Conob.
 17 Formerly st. s. Fernwood.
 18 Formerly st. s. Dawey.
 19 Formerly st. s. West Togus.
 20 Formerly st. s. West Calera.

Line No.	Service	Crew	Indicated horse-power	Name of owner	Home port	Address of owner
1	Pas.	2	600	Harkins Transportation Co. (Oreg.)	Portland, Oreg.	Municipal Dock No. 2.
2	Pas.	6	400	Western Transportation Co. (Oreg.)	do	733 Pittcock Building.
3	Frt.	29	1,000	Rolph Navigation & Coal Co. (Calif.)	San Francisco, Calif.	60 California Street.
4	Tow.	4	110	Massman Construction Co. (Mo.)	Kansas City, Mo.	American Bank Building.
5	Tow.	6	200	Hudson Tow Boat Co. (N. J.)	New York, N. Y.	Foot Seventeenth Street, Hoboken, N. J.
6	Tow.	19	1,100	Reading Co. (Pa.)	Philadelphia, Pa.	Reading Terminal.
7	Fsh.	2	68	Alaska Packers Association (Calif.)	San Francisco, Calif.	111 California Street.
8	Tow.	7	350	Jacobus Grauwiller Co. (N. Y.)	New York, N. Y.	24 Stone Street.
9	Tow.	20	1,000	Reading Co. (Pa.)	Philadelphia, Pa.	Reading Terminal.
10	Tow.	4	250	M. Sullivan Dredging Co. (Mich.)	Detroit, Mich.	2254 Buhl Building.
11	Frt.	20	750	Lake Sand Corporation (Ill.)	Chicago, Ill.	228 North La Salle Street.
12	Frt.	5	300	Gillen Brothers (N. Y.)	New York, N. Y.	11 Moore Street.
13	Fsh.	23	2,127	Northern Fisheries (Wash.)	San Francisco, Calif.	141 Clay Street.
14	Tow.	8	700	Duluth Superior Dredging Co. (Minn.)	Duluth, Minn.	Foot 45th Avenue West.
15	Tow.	4	75	Charles H. Gallagher	Philadelphia, Pa.	Tranton, N. J.
16	Pas.	4	150	Greenville Bridge & Ferry Co. (Del.)	Memphis, Tenn.	Greenville, Miss.
17	Frt.	4	50	A. L. Kinzle	Key West, Fla.	Fort Myers, Fla.
18	Tnk.	36	3,200	T. P. Gallagher & Co. (N. Y.)	New York, N. Y.	271 Madison Avenue.
19	Tow.	8	60	Central Building Materials Co. (Mo.)	St. Louis, Mo.	915 Olive Street.
20	Frt.	6	180	Skagit River Navigation & Trading Co. (Calif.)	Seattle, Wash.	City Dock.
21	Tow.	5	400	C. E. Baen	San Francisco, Calif.	1 Sansome Street.
22	Frt.	31	1,400	Glendola S. S. Corporation (Del.)	New York, N. Y.	17 Battery Place.
23	Frt.	24	1,400	Leonard C. Hammond	San Francisco, Calif.	310 Sansome Street.
24	Fsh.	3	35	Harbor Fish Co. (Ohio)	Cleveland, Ohio	Ashtabula, Ohio.
25	Tnk.	41	2,500	Standard Shipping Co. (Del.)	Wilmington, Del.	7 West Tenth Street.
26	Frt.	58	2,500	United States Shipping Board	New York, N. Y.	45 Broadway.
27	Frt.	43	2,500	Mystic Steamship Co. (Mass.) (trustees)	Boston, Mass.	250 Stuart Street.
28	Frt.	6	350	Andrew Olsen	New York, N. Y.	149 Pioneer Street (B.).
29	Pas.	36	2,500	Merchants & Miners Transportation Co. (Md.)	Baltimore, Md.	112 South Gay Street.
30	Fsh.	26	700	Marine Products (Va.)	Reedville, Va.	
31	Frt.	30	1,400	Charles Nelson Co. (Calif.)	San Francisco, Calif.	230 California Street.
32	Pas.	20	150	Petaluma & Santa Rosa R. R. Co. (Calif.)	do	Pier 9.
33	Tow.	5	60	Newtown Creek Towing Co. (N. Y.)	New York, N. Y.	1 Front Street, Long Island City, N. Y.
34	Frt.	33	3,500	Oceanic and Oriental Navigation Co. (Del.)	San Francisco, Calif.	215 Market Street.
35	Frt.	33	2,800	do	do	Do.
36	Frt.	35	2,800	do	do	Do.
37	Frt.	32	2,500	do	do	Do.
38	Fer.	15	2,000	Key System Transit Co. (Calif.)	do	Twenty-second and Grove Street, Oakland, Calif.
39	Frt.	46	3,500	Oceanic and Oriental Navigation Co. (Del.)	do	215 Market Street.
40	Pas.	42	200	Eagle Packet Co. (Mo.)	St. Louis, Mo.	Foot Vine Street.
41	Frt.	35	2,500	Oceanic and Oriental Navigation Co. (Del.)	San Francisco, Calif.	215 Market Street.
42	Fer.	15	2,000	Key System Transit Co. (Calif.)	do	Twenty-second and Grove Street, Oakland, Calif.
43	Frt.	32	2,800	Oceanic and Oriental Navigation Co. (Del.)	do	215 Market Street.
44	Frt.	33	2,500	do	do	Do.
45	Frt.	33	2,800	do	do	Do.
46	Frt.	46	3,500	do	do	Do.
47	Frt.	35	2,800	do	do	Do.
48	Frt.	32	2,500	do	do	Do.
49	Frt.	36	2,800	do	do	Do.
50	Frt.	36	2,800	do	do	Do.
51	Frt.	5	60	A. Perry Coombs	Belfast, Me.	Islesboro, Me.
52	Frt.	35	3,000	Oceanic and Oriental Navigation Co. (Del.)	San Francisco, Calif.	215 Market Street.
53	Frt.	35	2,800	do	do	Do.
54	Frt.	44	2,800	do	do	Do.
55	Frt.	45	3,500	do	do	Do.
56	Frt.	32	2,800	do	do	Do.
57	Frt.	36	2,800	do	do	Do.
58	Fer.	15	200	Golden Gate Ferry Co. (Calif.)	do	58 Sutter Street.
59	Frt.	35	2,500	Oceanic and Oriental Navigation Co. (Del.)	do	215 Market Street.
60	Tow.	16	1,000	Wood Towing Corporation (Va.)	Norfolk, Va.	Foot Roanoke Dock.
61	Frt.	28	1,300	United States Shipping Board	New York, N. Y.	45 Broadway.
62	Pas.	125	2,000	Cleveland & Buffalo Transit Co. (Del.)	Wilmington, Del.	7 West Tenth Street.
63	Frt.	35	1,300	United States Shipping Board	New York, N. Y.	45 Broadway.

²¹ Formerly st. s. West Faralon.
²² Formerly st. s. Crisfield.
²³ Formerly st. s. West Elcajon.
²⁴ Formerly st. s. Bearport.
²⁵ Formerly st. s. Crosskeys.
²⁶ Formerly st. s. West Islip.
²⁷ Formerly st. s. Elkridge.
²⁸ Formerly st. s. West Carmona.
²⁹ Formerly st. s. West Prospect.

³⁰ Formerly st. s. Montague.
³¹ Formerly st. s. Pawlet.
³² Formerly st. s. Claremont.
³³ Formerly st. s. West Ivan.
³⁴ Formerly ^a Gollah.
³⁵ Formerly ^b U. S. N. st. s. Gollah.
³⁶ Formerly st. p. ^a City of Detroit.
³⁷ Formerly st. p. ^b City of Detroit II.

Line No.	Official No.	Signal letters	Rig	Name of vessel	Tonnage		Dimensions			When built	Where built
					Gross	Net	Length	Breadth	Depth		
1	208540		St. s.	Gorilla	8		Feet	Feet	Feet	1902	Manitowoc, Wis.
2	201686		St. s.	GOSHEN	1,459	992	730.6	0.1	3.1	1905	Wilmington, Del.
3	33972		St. p.	Gouldsboro	469	469	203.0	52.4	0.0	1863	St. Louis, Mo.
4	210759		St. s.	Governor	70	52	72.9	21.3	8.2	1912	Grassy Point, N. Y.
5	89215		St. s.	Gov. Bodwell	170	102	96.6	10.2	8.0	1892	Rockland, Me.
6	226250		St. s.	GOVERNOR CARR	412	230	144.2	43.7	13.0	1927	Quincy, Mass.
7	227437		St. s.	GOVERNOR CLEVELAND	87	49	74.1	19.0	8.5	1928	Buffalo, N. Y.
8	203581	KVQJ	St. s.	GOVERNOR COBB	2,522	1,550	289.1	54.0	18.0	1906	Chester, Pa.
9	86483	KPIQ	St. s.	GOVERNOR DINGLEY	3,826	2,850	298.0	60.8	17.8	1899	do
10	200117		St. w.	Governor Harding	209	147	119.6	25.2	5.4	1903	Marietta, Ohio
11	85526		St. p.	Gov. Irwin	82	58	77.0	18.0	10.4	1878	San Francisco, Calif.
12	207162		St. s.	Gov. Markham	79	54	81.8	19.0	9.1	1892	do
13	227438		St. s.	GOVERNOR ROOSEVELT	87	49	74.1	19.6	8.5	1928	Buffalo, N. Y.
14	106417		St. s.	Governor Smith	65	32	70.7	17.0	7.8	1886	East Boston, Mass.
15	202143		St. p.	Gov. Winthrop	485	389	134.9	30.0	11.5	1906	Noank, Conn.
16	145885		St. p.	Gov. EMERSON C. HARRINGTON	875	685	201.5	33.2	8.2	1901	Newburgh, N. Y.
17	216871	LMSV	St. s.	GOVERNOR JOHN LIND	3,431	2,039	305.0	46.0	24.5	1918	Oakland, Calif.
18	204339		St. s.	GOWANUS	862	588	182.3	45.0	16.0	1907	Wilmington, Del.
19	221270		St. s.	Gowanus	83	50	69.0	21.0	8.7	1921	New Baltimore, N. Y.
20	223027		St. w.	Grace	36	30	79.8	20.0	2.8	1923	Cape Girardeau, Mo.
21	220214		St. w.	Grace Devers	116	110	112.3	26.2	4.2	1920	Paducah, Ky.
22	95695		St. s.	Grace Roe	57	39	61.5	17.8	8.8	1882	Green Point, N. Y.
23	80475		St. s.	Grace Thurston	52	35	58.9	18.0	6.7	1899	Everett, Wash.
24	211921		St. s.	Graco A. Dalzell	146	89	92.0	23.4	9.2	1914	Noank, Conn.
25	218493	LRWN	St. s.	Graco A. Barrett	178	29	95.5	24.7	12.2	1919	Green Bay, Wis.
26	206149		St. s.	GRAEME STEWART	309	30	104.0	28.2	16.0	1908	Manitowoc, Wis.
27	209007		St. s.	GRAND HAVEN	2,320	1,678	306.0	54.4	17.3	1903	Toledo, Ohio
28	202711		St. s.	GRAND ISLAND	5,440	4,143	488.0	52.0	25.8	1905	do
29	207917		St. s.	GRAND ISLAND	222	151	102.2	29.0	11.2	1910	Buffalo, N. Y.
30	226151		St. s.	GRAND RAPIDS	2,942	1,488	347.9	56.2	19.2	1938	Manitowoc, Wis.
31	86232		St. s.	Grandon (composite)	47	33	59.8	16.5	7.2	1893	Toledo, Ohio
32	209644		St. w.	Gray Eagle	42	42	101.0	21.3	3.9	1912	Knoxville, Tenn.
33	218417	LRTD	St. s.	GRAYS HARBOR	6,999	5,442	409.0	54.2	27.1	1919	Seattle, Wash.
34	85444		St. s.	Grayling	17	8	54.0	13.5	5.0	1876	Buffalo, N. Y.
35	204650	KWJL	St. s.	Grays Harbor	659	374	172.0	38.0	12.4	1907	Aberdeen, Wash.
36	223693		St. p.	GREATER BUFFALO	7,739	3,330	518.7	58.0	21.3	1924	Lorain, Ohio
37	223664		St. p.	GREATER DETROIT	7,739	3,330	518.7	58.0	21.3	1924	do
38	161761		St. w.	Greater New Orleans	628	628	235.0	40.0	8.0	1895	Cincinnati, Ohio
39	212759		St. p.	Greater Pittsburgh	721	332	235.0	40.0	5.9	1914	Jeffersonville, Ind.
40	86491	KPSF	St. s.	GRECIAN	2,827	1,904	263.3	42.0	36.0	1900	Wilmington, Del.
41	141199		St. s.	Greelan	49	24	65.0	17.0	7.6	1892	Philadelphia, Pa.
42	219593		St. s.	GREENE	294	161	146.3	20.2	10.0	1920	Long Island City, N. Y.
43	219847		St. s.	Green Island	1,152	783	184.7	36.1	11.9	1912	Wilmington, Del.
44	219892	LWHJ	St. s.	GREENLAND	5,562	3,398	400.7	54.2	30.4	1920	Chester, Pa.
45	203130		St. s.	Greenwich	70	48	62.6	20.5	8.0	1906	Tottenville, N. Y.
46	208059		St. s.	GREENWICH	83	59	66.0	18.1	10.0	1911	Camden, N. J.
47	85921	KDJL	St. s.	Greenwood	195	144	114.9	31.0	9.0	1886	San Francisco, Calif.
48	204091		St. w.	Grey Eagle	154	141	109.6	20.5	4.8	1907	Salem, Oreg.
49	85238		St. s.	Greyhound	40	27	61.5	16.0	7.0	1872	Philadelphia, Pa.
50	89021		St. p.	GREYHOUND	1,392	748	276.0	38.0	15.0	1902	Wyandotte, Mich.
51	220706		St. w.	Greyhound	111	85	64.7	22.0	3.6	1920	Kelso, Wash.
52	221536	MDBV	St. s.	GREYLOCK	7,460	4,520	430.7	54.3	26.2	1921	Los Angeles, Calif.
53	220765	MBSH	St. s.	GRIFFIN	1,484	828	219.9	40.1	18.5	1920	Seattle, Wash.
54	80140		St. s.	GRIFFIN	1,879	1,520	200.0	38.2	19.6	1891	Cleveland, Ohio
55	107504		St. s.	Grissold	133	91	92.2	25.0	7.0	1899	Albany, N. Y.
56	203098		St. s.	GUARDIAN	492	334	128.4	25.2	12.0	1908	Ferrysburg, Mich.
57	208031		St. s.	Guardian	124	84	100.4	20.0	10.0	1896	Boston, Mass.

1 Formerly st. s. {a James P. McGuirl.
 {b Diplomatic.
 {c United States Engineers Diplomatic.
 2 Formerly st. w. {a Winifrede.
 {b C. F. Colbert.
 3 Formerly st. p. Governor Irwin.

4 Formerly {a st. y. Aurora.
 {b st. s. Sabrina.
 5 Formerly st. p. Thomas Patten.
 6 Formerly st. s. {a Henry Preston, sr.
 {b Harriet.
 7 Formerly st. s. Britannia.
 8 Formerly st. s. Ashwaubenale.

Line No.	Service	Crew	Indicated horse-power	Name of owner	Home port	Address of owner
1	Fsh.	2	7	Harry Stevens.....	Grand Haven, Mich.	South Haven, Mich.
2	Fer.	7	1,900	Erie Railroad Co. (N. J.).....	New York, N. Y.	50 Church Street.
3	Fer.	14	1,400	Texas & Pacific Ry. Co.....	do.	149 Broadway.
4	Frt.	8	250	Fred B. Dalzell.....	do.	24 State Street.
5	Frt.	9	200	Vinal Haven & Rockland Steamboat Co. (Me.).....	Rockland, Me.	Tillsons Wharf.
6	Fer.	6	500	Jamestown & Newport Ferry Co. (R. I.).....	Newport, R. I.	Jamestown, R. I.
7	Tow.	6	200	Buffalo Marine Construction Corporation (N. Y.).....	Buffalo, N. Y.	Foot Michigan Avenue.
8	Pas.	86	35,000	Peninsular & Occidental Steamship Co. (Conn.).....	New Haven, Conn.	42 Church Street.
9	Pas.	95	2,500	Eastern Steamship Lines (Me.).....	Portsmouth, N. H.	India Wharf, Boston, Mass.
10	Tow.	4	350	Northwestern Terminals Co. (Del.).....	Evansville, Ind.	226 Water Street.
11	Tow.	4	250	Board of Harbor Commissioners (Calif.).....	San Francisco, Calif.	Ferry Building.
12	Tow.	4	250	do.....	do.	Do.
13	Tow.	6	200	Buffalo Marine Construction Corporation (N. Y.).....	Buffalo, N. Y.	Foot Michigan Avenue.
14	Frt.	7	550	John F. Dunphy.....	New York, N. Y.	570 Seventy-sixth Street (B).
15	Fer.	11	300	Poughkeepsie & Highland Ferry Co. (N. Y.).....	Albany, N. Y.	Poughkeepsie, N. Y.
16	Pas.	19	1,300	Clalborne-Annapolis Ferry Co. (Md.).....	Annapolis, Md.	
17	Frt.	34	1,900	Baltimore Insular Line (N. J.).....	Baltimore, Md.	Citizen's National Bank Building.
18	Fer.	11	1,900	City of New York.....	New York, N. Y.	Foot Smith Street (B.).
19	Tow.	5	350	Gowanus Towing Co. (N. Y.).....	do.	Do.
20	Tow.	4	100	Cape Girardeau Sand Co.....	St. Louis, Mo.	Cape Girardeau, Mo.
21	Pas.	17	150	D. Otto Hiltner.....	Tampa, Fla.	St. Petersburg, Fla.
22	Tow.	5	75	Daniel Roe Towing & Transportation Co. (N. J.).....	New York, N. Y.	1 Broadway.
23	Tow.	5	180	American Tug Boat Co. (Wash.).....	Port Townsend, Wash.	Everett, Wash.
24	Tow.	6	300	Fred B. Dalzell.....	New York, N. Y.	24 State Street.
25	Tow.	7	450	George N. Barrett.....	do.	90 West Street.
26	Frb.	18	1,320	City of Chicago (Ill.).....	Chicago, Ill.	City Hall.
27	Fer.	52	4,000	Grand Trunk-Milwaukee Carferry Co. (Wis.).....	Milwaukee, Wis.	93 East Michigan Street.
28	Frt.	30	1,200	Cleveland-Cliffs S. S. Co. (Ohio).....	Cleveland Ohio.	1460 Union Trust Building.
29	Fer.	4	250	Buffalo & Grand Island Ferry Co. (N. Y.).....	Buffalo, N. Y.	1826 Niagara Street.
30	Frt.	47	2,700	Grand Trunk-Milwaukee Carferry Co. (Wis.).....	Milwaukee, Wis.	93 Michigan Street.
31	Pas.	3	200	W. E. Wehrle.....	Sandusky, Ohio.	c/o Post Fish Co.
32	Frt.	6	98	Knoxville Sand & Transportation Co. (Tenn.).....	Chattanooga, Tenn.	Maryville Pike, Knoxville, Tenn.
33	Frt.	41	2,500	Tacoma Oriental S. S. Co. (Nev.).....	Tacoma, Wash.	Washington Building.
34	Fsh.	4	50	Charles Anderson.....	Grand Haven, Mich.	South Manitou, Mich.
35	Frt.	20	500	Sudden & Christenson (Calif.).....	San Francisco, Calif.	310 Sansome Street.
36	Pas.	258	12,000	Detroit & Cleveland Navigation Co. (Mich.).....	Detroit, Mich.	Foot Wayne Street.
37	Pas.	258	12,000	do.....	do.	Do.
38	Pas.	25	600	Greater New Orleans Amusement Co. (La.).....	New Orleans, La.	1204 North Rampart Street.
39	Pas.	40	1,500	Pittsburgh S. S. Co. (Pa.).....	Pittsburgh, Pa.	Head Wood Street.
40	Pas.	52	2,800	Merchants & Miners' Transportation Co. (Md.).....	Baltimore, Md.	112 and 114 South Gay Street.
41	Tow.	6	150	Tugboat Grecian Co. (Del.).....	Philadelphia, Pa.	111 Walnut Street.
42	Frt.	3	400	New York Canal & Great Lakes Corporation (Del.).....	New York, N. Y.	67 Wall Street.
43	Frt.	17	900	Hudson River Navigation Corporation (Del.).....	do.	Pier 32 NB. R.
44	Frt.	44	3,000	United States Shipping Board.....	Philadelphia, Pa.	Bourse Building.
45	Tow.	9	150	Red Star Towing & Transportation Co. (W. Va.).....	New York, N. Y.	17 Battery Place.
46	Tow.	7	500	Pennsylvania Railroad Co. (Pa.).....	Philadelphia, Pa.	Broad Street Station.
47	Frt.	12	110	Greenwood Steamship Co. (Calif.).....	San Francisco, Calif.	Care T. P. H. Whitelaw, 100 Folsom Street.
48	Pas.	8	80	Salem Towing & Transportation Co. (Oreg.).....	Portland, Oreg.	510 Northwestern Bank Building.
49	Tow.	9	200	Cottman Co. (Md.).....	Baltimore, Md.	Keyser Building.
50	Pas.	50	1,824	Red Star Navigation Co. (Ohio).....	Toledo, Ohio.	Foot Madison Avenue.
51	Pas.	6	140	Greyhound Transportation Co. (Oreg.).....	Portland, Oreg.	Taylor Street Dock.
52	Frt.	39	3,500	Greylock S. S. Corporation (N. Y.).....	New York, N. Y.	39 Cortlandt Street.
53	Frt.	25	1,400	Charles Nelson Co. (Calif.).....	San Francisco, Calif.	230 California Street.
54	Frt.	22	900	Jones Navigation Co. (N. Y.).....	Buffalo, N. Y.	North Tonawanda, N. Y.
55	Pas.	5	200	East & West Shore Ferry & Transportation Co. (Conn.).....	New Haven, Conn.	111 Church Street.
56	Tow.	13	750	Pringle Barge Line Co. (Ohio).....	Cleveland, Ohio.	Rockefeller Building.
57	Ptl.	11	550	City of Boston (Mass.).....	Boston, Mass.	City Hall.

⁹ Formerly st. Eugene Zimmermann.

¹⁰ Formerly St. s. Edmore.

¹¹ Formerly st. s.
 a Virginia.
 b Steel City.
 c East St. Louis.
 d Island Belle.

¹² Formerly st. p. Homer Smith.

¹³ Formerly st. s. Lillie M. Graham.

¹⁴ Formerly st. s. York.

¹⁵ Formerly st. s. West Greylock.

¹⁶ Formerly st. s. Alice May.

¹⁷ Formerly st. s. Chase S. Osborn.

Line No.	Official No.	Signal letters	Rig	Name of vessel	Tonnage		Dimensions			When built	Where built
					Gross	Net	Length	Breadth	Depth		
							Feet	Feet	Feet		
1	216079	LJVH	St. s.	GUARO.....+	2, 873	1, 058	309.2	48.2	21.6	1918	Wilmington, Del.
2	215880	LJMQ	St. s.	¹ GUATEMALA.....□⊕	4, 869	2, 892	360.2	51.6	22.8	1917	Philadelphia, Pa.
3	219110	LTJH	St. s.	² GUAYAQUIL.....□+⊕	2, 592	1, 613	251.0	43.6	20.1	1919	Lorain, Ohio.
4	106424		St. s.	³ Guido.....	71	46	100.0	23.6	5.1	1885	Oswego, N. Y.
5	80490		St. s.	Guiding Star.....	105	71	80.3	21.1	9.6	1899	Noank, Conn.
6	218042	LKCS	St. s.	QUIMBA.....□+	6, 100	4, 545	402.6	53.0	32.0	1918	Oakland, Calif.
7	222750	MFBC	St. s.	⁴ GULFHREEZE.....□+⊕	6, 651	4, 159	419.5	56.5	33.3	1923	Camden, N. J.
8	213099	LFHV	St. s.	GULFCOAST.....□⊕	5, 188	3, 202	383.0	51.2	30.1	1915	do.
9	220208	LAVVK	St. s.	⁵ GULFGEM.....□	6, 784	4, 207	429.3	59.2	33.4	1920	Chester, Pa.
10	221003	MCJQ	St. s.	GULFKING.....□+⊕	6, 560	4, 098	419.5	56.4	33.3	1921	Baltimore, Md.
11	216209	LKJQ	St. s.	GULFLAND.....□⊕	5, 276	3, 207	391.1	51.2	30.2	1918	Camden, N. J.
12	212524	LDNR	St. s.	GULFLIGHT.....□⊕	5, 188	3, 202	383.0	51.2	30.1	1914	do.
13	214827	LGSV	St. s.	GULFMAID.....□⊕	5, 225	3, 248	301.1	51.2	30.2	1917	do.
14	210514	LCNR	St. s.	GULFOIL.....□⊕	5, 188	3, 202	383.0	51.2	30.1	1912	do.
15	221244	MCSI	St. s.	⁶ GULFPENN.....□	8, 862	5, 522	480.5	66.0	36.8	1921	Chester, Pa.
16	210980	LWHG	St. s.	GULFPOINT.....□+⊕	6, 972	4, 293	435.6	56.2	31.7	1920	Sparrows Point, Md.
17	80650	KSPW	St. s.	GULFPORT.....□	224	152	102.0	24.0	11.7	1903	Philadelphia, Pa.
18	221702		St. s.	GULFPORT.....□⊕	1, 537	1, 436	280.1	49.1	10.0	1921	St. Louis, Mo.
19	221213	MCRQ	St. s.	GULFPRINCE.....□+⊕	6, 500	4, 098	419.5	50.4	33.3	1921	Baltimore, Md.
20	217775	LQKM	St. s.	GULFQUEEN.....□	6, 599	4, 117	419.5	58.5	31.7	1919	Camden, N. J.
21	220575	MBKF	St. s.	GULFSTAR.....□+⊕	6, 969	4, 361	429.3	59.2	33.2	1920	Chester, Pa.
22	220975	MBPV	St. s.	⁶ GULFSTATE.....□+⊕	7, 216	4, 452	435.0	56.0	32.0	1920	Alameda, Calif.
23	212676	LDTH	St. s.	GULFSTREAM.....□⊕	5, 188	3, 202	383.0	51.2	30.1	1914	Camden, N. J.
24	219453	LVGJ	St. s.	GULFTRADE.....□+⊕	6, 770	4, 223	429.3	59.2	31.4	1920	Chester, Pa.
25	221612	MDFH	St. s.	⁶ GULFWAX.....□	8, 862	5, 522	480.5	66.0	36.8	1921	do.
26	215404	LHPQ	St. s.	GULF OF MEXICO.....□⊕	7, 807	4, 867	467.0	62.7	32.0	1917	Camden, N. J.
27	217973	LQWF	St. s.	GUNSTON HALL.....□+⊕	6, 182	3, 841	402.6	53.2	32.0	1919	Alexandria, Va.
28	80674		St. w.	Guntersville.....	204	204	140.0	28.0	4.0	1903	Jeffersonville, Ind.
29	80575		St. s.	Guy G. Major.....	174	118	96.7	28.3	9.0	1901	Newburgh, N. Y.
30	80617		St. s.	Gwynan.....	43	29	56.5	17.3	6.0	1902	Tacoma, Wash.
31	80365		St. s.	GWYNEDD.....	115	78	88.2	19.0	10.2	1896	Philadelphia, Pa.
32	211687		St. s.	¹⁰ Clypsum.....	203	130	98.9	32.6	9.7	1913	Trentonville, N. Y.
33	204870		St. w.	H. J.....	15	15	45.7	14.7	3.0	1907	Plaquemine, La.
34	221106		St. w.	H. J. W.....	29	29	73.5	15.5	3.6	1921	Jefferson City, Mo.
35	205145		St. s.	H. DAHLKE.....	620	409	152.0	34.6	10.6	1908	Mantowoc, Wis.
36	205585		St. s.	¹¹ H. EWIG.....	55	37	68.5	15.7	7.8	1908	Ferrysburg, Mich.
37	216058		St. s.	H. Van Ellis.....	54	37	60.0	15.2	7.6	1917	Mantowoc, Wis.
38	66450		St. s.	H. A. Meldrum.....	68	47	71.0	20.3	7.6	1899	Buffalo, N. Y.
39	207011		St. s.	¹² H. A. Scandrett.....	4, 011	3, 092	350.0	40.0	20.0	1909	St. Clair, Mich.
40	136772	KPMJ	St. s.	¹³ H. C. CADMUS.....	413	269	136.0	26.1	15.5	1899	Camden, N. J.
41	214615	LGNV	St. s.	H. C. FOLGER.....□⊕	7, 086	4, 389	435.0	56.0	32.0	1916	San Francisco, Calif.
42	125730		St. s.	¹⁴ H. C. Murnan.....	62	31	77.7	17.4	8.1	1879	Baltimore, Md.
43	121007		St. s.	¹⁵ H. C. Rowe & Co.....	168	77	132.8	28.0	6.8	1895	Noank, Conn.
44	215502		St. s.	H. C. Rudling.....	162	103	84.8	28.7	8.6	1917	West New Brighton, N. Y.
45	206912		St. s.	H. C. Splane.....	34	23	47.0	15.5	6.7	1909	Boston, Mass.
46	207440		St. s.	H. C. Wild.....	46	31	66.8	16.4	8.5	1910	Chicago, Ill.
47	90335		St. s.	H. D. Mould.....	49	33	67.0	18.0	7.0	1896	Athens, N. Y.
48	219132		St. w.	H. D. WILLIAMS.....	364	290	147.5	33.4	5.2	1919	Ambridge, Pa.
49	212710	LDVH	St. s.	¹⁶ H. F. ALEXANDER.....□+⊕	8, 357	3, 708	500.1	63.1	20.6	1914	Philadelphia, Pa.
50	95803	KCMV	St. s.	¹⁷ H. F. Dimock.....	2, 625	1, 786	271.8	41.6	19.2	1884	do.
51	219017	LTDV	St. s.	H. F. MORSE.....□	6, 054	3, 715	402.6	53.2	32.0	1919	Alexandria, Va.
52	213631		St. s.	H. G. BECK.....	23	15	51.4	13.2	5.2	1915	Buffalo, N. Y.
53	212740		St. s.	H. G. SMITH.....	20	12	48.8	13.0	6.5	1914	do.
54	95168		St. s.	H. G. Tisdale.....	81	40	94.0	18.3	8.7	1872	Philadelphia, Pa.
55	213168		St. s.	H. H. Colle.....□	76	44	78.5	22.5	9.3	1915	Pascagoula, Miss.
56	214060	LGBH	St. s.	H. H. ROGERS.....+□	8, 807	5, 488	509.0	68.0	27.0	1916	Newport News, Va.
57	100884		St. s.	¹⁷ H. J. Dornbos.....	35	24	63.9	14.6	6.0	1891	Grand Haven, Mich.
58	227275		St. w.	H. J. Wallau.....	60	60	87.2	20.2	4.0	1928	Jefferson City, Mo.
59	220123	MQJD	St. s.	H. J. Wheeler.....□	421	223	142.0	31.6	14.4	1919	Fall River, Mass.
60	216456	LKVT	St. s.	H. M. FLAGLER.....□+⊕	8, 207	6, 183	461.5	60.0	27.0	1918	Newport News, Va.
61	221784	MDHJ	St. s.	H. M. STOREY.....□+⊕	9, 838	6, 007	500.0	68.2	30.0	1921	Alameda, Calif.
62	214604		St. w.	H. O. PENICK.....	160	169	115.2	28.0	7.2	1916	Jeffersonville, Ind.
63	203980		St. s.	H. P. MCINTOSH.....+	6, 294	4, 910	520.0	64.0	26.2	1907	West Bay City, Mich.
64	95536		St. s.	¹⁸ H. S. Caswell.....	109	74	82.8	17.7	7.3	1878	Noank, Conn.

¹ Formerly st. s. Santa Ana.
² Formerly st. s. Lake Fauquier.
³ Formerly st. y. Alda.
⁴ Formerly st. s. Eurana.
⁵ Formerly st. s. Agwisun.
⁶ Formerly st. s. Agwhavre,

⁷ Formerly st. s. Habatonka.
⁸ Formerly st. s. Halway.
⁹ Formerly st. s. Agwimex.
¹⁰ Formerly st. s. (a) William J. Gillen.
 (b) C. Blaine Warner.
¹¹ Formerly st. s. Herbert.

Line No.	Service	Crew	Indicated horse-power	Name of owner	Home port	Address of owner
1	Frt.	34	1,000	United States Shipping Board	Wilmington, Del.	
2	Pas.	97	3,400	Graco S. S. Co. (Del.)	New York, N. Y.	10 Hanover Square.
3	Frt.	30	1,500	Panama Railroad Co. (N. Y.)	do.	24 State Street.
4	Pas.	8	64	B. G. Willis	Elizabeth City, N. C.	Avoca, N. C.
5	Tow.	5	460	Stanwood Towing Co. (N. J.)	New York, N. Y.	17 Battery Place.
6	Ref.	50	2,800	United States Shipping Board	San Francisco, Calif.	369 Pine Street.
7	Tnk.	41	3,000	Gulf Refining Co. (Tex.)	Port Arthur, Tex.	West Port Arthur, Tex.
8	Tnk.	38	2,025	do.	do.	Do.
9	Tnk.	35	3,800	do.	do.	Do.
10	Tnk.	37	3,300	do.	do.	Do.
11	Tnk.	38	2,050	do.	do.	Do.
12	Tnk.	38	2,000	do.	do.	Do.
13	Tnk.	38	2,063	do.	do.	Do.
14	Tnk.	42	2,100	do.	do.	Do.
15	Tnk.	45	4,300	do.	do.	Do.
16	Tnk.	42	2,600	do.	do.	Do.
17	Tow.	16	500	Houston Towing Co. (Tex.)	Houston, Tex.	Cotton Exchange Building.
18	Frt.	14	800	War Department, Mississippi-Warrior Service.	New Orleans, La.	322 Customhouse.
19	Tnk.	37	3,300	Gulf Refining Co. (Tex.)	Port Arthur, Tex.	Dock 29.
20	Tnk.	41	2,600	do.	do.	Do.
21	Tnk.	39	3,500	do.	do.	Do.
22	Tnk.	42	3,100	do.	do.	Do.
23	Tnk.	29	2,500	do.	do.	Do.
24	Tnk.	38	2,800	do.	do.	Do.
25	Tnk.	35	4,200	do.	do.	Do.
26	Tnk.	45	3,000	do.	do.	Do.
27	Frt.	62	2,800	United States Shipping Board	Alexandria, Va.	
28	Pas.	21	438	Nashville, Chattanooga & St. Louis Ry. (Tenn.)	Nashville, Tenn.	930 Broad Street.
29	Frt.	6	95	New York & New Jersey S. S. Co. (N. J.)	Perth Amboy, N. J.	Matawan, N. J., 236 Front Street.
30	Tow.	6	132	American Tug Boat Co. (Wash.)	Seattle, Wash.	Everett, Wash.
31	Tow.	6	325	Reading Co. (Pa.)	Philadelphia, Pa.	Reading Terminal.
32	Tow.	5	300	United States Gypsum Transportation Co. (N. Y.)	New York, N. Y.	17 State Street.
33	Tow.	3	40	Schwing Lumber & Shingle Co. (La.)	New Orleans, La.	Plaquemine, La.
34	Tow.	2	36	Anna M. Wallau	St. Louis, Mo.	Jefferson City, Mo.
35	Frt.	9	450	Detroit Material & Transportation Co. (Mich.)	Detroit, Mich.	Transportation Building.
36	Fsh.	5	75	Gustav. Ewig	Milwaukee, Wis.	Port Washington, Wis.
37	Fsh.	1	200	John W. Van Ellis	do.	Do.
38	Tow.	4	300	Great Lakes Dredge & Dock Co. (N. J.)	Duluth, Minn.	First Nat'l Bank Building.
39	Frt.	30	1,500	Great Lakes Transit Corporation (N. Y.)	Buffalo, N. Y.	223 Erie Street.
40	Tow.	17	1,000	New Orleans Coal & Blsso Towboat Co. (Del.)	New Orleans, La.	United Fruit Building.
41	Tnk.	32	2,700	Atlantic Refining Co. (Pa.)	Philadelphia, Pa.	260 South Broad Street.
42	Tow.	6	200	Murnan Dredging Co. (Ala.)	Mobile, Ala.	Foot Dauphin Street.
43	Oys.	5	500	Steamer H. C. Rowe & Co. (Del.)	New Haven, Conn.	70 East Ferry Street.
44	Frt.	7	300	East Jersey Railroad & Terminal Co. (N. J.)	New York, N. Y.	11 Broadway.
45	Tow.	2	80	Scully Sand & Gravel Co. (Mass.)	Boston, Mass.	118 First Street.
46	Tow.	7	300	Great Lakes Dredge & Dock Co. (N. J.)	Chicago, Ill.	104 South Michigan Avenue.
47	Tow.	4	132	Cornell Steamboat Co. (N. Y.)	Albany, N. Y.	Kingston, N. Y.
48	Tow.	16	750	Carnegie Steel Co. (N. J.)	Pittsburgh, Pa.	Carnegie Building.
49	Pas.	240	25,000	Pacific Steamship Co. (Me.)	Tacoma, Wash.	Arthur Rust Building.
50	Frt.	35	2,000	Eastern Steamship Lines (Me.)	Portsmouth, N. H.	India Wharf, Boston, Mass.
51	Frt.	43	2,800	United States Transport Co. (Me.)	New York, N. Y.	50 Broad Street.
52	Fsh.	4	60	Carl R. Daggett	Erie, Pa.	315 Liberty Street.
53	Tow.	3	40	Buffalo Dry Dock Co. (W. Va.)	Buffalo, N. Y.	Ganson Street.
54	Tow.	8	75	William E. Gaffney	New York, N. Y.	101 First Place (B).
55	Tow.	6	350	John H. Brown	New Orleans, La.	5018 South Claiborne Avenue.
56	Tnk.	42	3,000	Standard Shipping Co. (Del.)	Wilmington, Del.	7 West Tenth Street.
57	Fsh.	4	60	Peter J. Fase	Grand Haven, Mich.	26 Howard Street.
58	Tow.	4	150	Anna M. Wallau	St. Louis, Mo.	Care Jefferson City Sand Co., Jefferson City, Mo.
59	Wrk.	7	1,000	Salvage Process Corporation (N. Y.)	New York, N. Y.	224 Bush Street (B).
60	Tnk.	48	2,800	Standard Shipping Co. (Del.)	Wilmington, Del.	7 West Tenth Street.
61	Tnk.	43	4,000	Standard Oil Co. of California (Del.)	San Francisco, Calif.	225 Bush Street.
62	Fer.	8	200	Napoleon Avenue Ferry Co. (La.)	New Orleans, La.	United Fruit Building.
63	Frt.	29	2,000	Wilson Transit Co. (Ohio)	Cleveland, Ohio.	Rockefeller Building.
64	Pas.	5	198	Goodwin Steamboat Corporation (N. Y.)	New York, N. Y.	Battery Park Pier.

¹³ Formerly st. s. North Star.
¹⁴ Formerly st. s. {^a Echo,
^b John Scully.
¹⁵ Formerly st. s. {^a Canton,
^b Marlon.

¹⁶ Formerly st. w. {^a Fulton Market,
^b Oyster Bay.
¹⁷ Formerly st. s. {^a Great Northern,
^b Columbia.
¹⁸ Formerly st. s. Alice.
¹⁹ Formerly st. s. Herman S. Caswell.

Line No.	Official No.	Signal letters	Rtg	Name of vessel	Tonnage		Dimensions			When built	Where built
					Gross	Net	Length	Breadth	Depth		
1	95942		St. s.	H. S. Nichols.....	77	34	Feet 74.6	Feet 20.0	Feet 9.1	1888	Athens, N. Y.....
2	217566	LPTR	St. s.	H. W. BAXTER.....□+⊙	2,428	1,464	253.4	43.6	25.1	1919	Ashtabula, Ohio.....
3	223312		St. s.	H. W. LONG.....	32	21	53.1	15.2	8.2	1923	Buffalo, N. Y.....
4	11653		St. s.	HACKENSACK.....	124	89	90.0	22.5	7.8	1863	Bellefonte, N. J.....
5	203563		St. s.	HACKENSACK.....	1,310	890	188.5	45.1	16.6	1906	Wilmington, Del.....
6	218631	LSFK	St. s.	HADDON.....□+	3,545	2,174	324.0	46.2	25.0	1919	Newark, N. J.....
7	222114		St. s.	HADDONFIELD.....	796	541	160.3	38.0	13.1	1922	Chester, Pa.....
8	220152		St. s.	HADDON HEIGHTS.....	773	525	158.9	35.1	14.8	1920	Wilmington, Del.....
9	219063	LTGV	St. s.	HADNOT.....□+⊙	6,258	3,856	416.9	56.2	31.0	1919	Quincy, Mass.....
10	219287	LTVM	St. s.	HAGAN.....□+⊙	6,373	3,934	416.9	56.2	31.0	1919	do.....
11	219418	LVEB	St. s.	HAGOOD.....□+⊙	6,866	4,221	435.6	56.2	31.7	1919	Sparrows Point, Md.....
12	220242	LWSR	St. s.	HAIHRA.....□+⊙	6,855	4,234	435.6	56.2	33.6	1920	do.....
13	206706		St. s.	Hainesport.....	67	46	72.0	18.4	8.0	1904	Madison, Md.....
14	219659	LVSD	St. s.	HAITI.....□+⊙	2,606	1,612	251.0	43.6	26.2	1920	Duluth, Minn.....
15	225221		St. s.	HALCYON.....	405	273	131.1	45.0	14.4	1925	River Rouge, Mich.....
16	227116		St. s.	Halcyon.....	200	136	102.7	22.2	9.3	1917	East Boothbay, Me.....
17	222695	MDVS	St. s.	HALEAKALA.....□+⊙	3,079	1,546	345.2	46.2	27.9	1923	Chester, Pa.....
18	116555	LQCB	St. s.	Hall.....+	2,846	2,161	343.0	42.2	21.6	1893	Wyandotte, Mich.....
19	220521	MBHS	St. s.	HALO.....□+⊙	6,886	4,232	435.0	56.0	32.0	1920	Alameda, Calif.....
20	220586	MBKJ	St. s.	HALSEY.....□+⊙	7,088	4,389	435.0	56.0	32.0	1920	do.....
21	211619		St. s.	HAMBURG AMERICAN LINE No. 4.....	20	13	54.7	10.0	4.1	1913	New York, N. Y.....
22	96439	KNWT	St. s.	HAMILTON.....+⊙	3,723	2,430	351.8	42.0	17.0	1899	Chester, Pa.....
23	200582		St. s.	Hamilton.....	64	43	74.0	17.2	8.2	1904	Baltimore, Md.....
24	96171		St. s.	Hamilton A. Mathes.....	48	24	62.0	17.8	7.3	1892	Boston, Mass.....
25	217440	LPKR	St. s.	HAMLIN F. MCCOR- MICK.....□+⊙	3,317	2,025	321.7	50.0	21.6	1919	Gloucester City, N. J.....
26	203719		St. s.	HAMMONTON.....	764	519	141.0	38.1	13.2	1906	Camden, N. J.....
27	211888	LDJB	St. s.	HAMPDEN.....	4,725	2,779	369.0	60.1	28.0	1914	do.....
28	220261		St. s.	Hampton.....	48	17	63.0	19.3	8.2	1905	Turkey Island, Va.....
29	96321		St. s.	HAMPTON ROADS.....	450	268	150.0	25.0	12.0	1896	Wilmington, Del.....
30	219118	LTJR	St. s.	HAMPTON ROADS.....□+⊙	2,689	1,667	253.4	43.8	26.2	1919	Mantolowec, Wis.....
31	220925	MCFT	St. s.	HAMPTON ROADS.....□+	7,529	4,623	431.0	59.2	33.4	1920	Baltimore, Md.....
32	221921		St. s.	HAMPTON ROADS.....	710	444	185.8	46.7	13.7	1925	Wilmington, Del.....
33	203330		St. s.	Handy Andy.....	140	125	72.5	20.5	6.0	1906	Pennsville, N. J.....
34	220936	MCOD	St. s.	HANLEY.....□+⊙	7,583	4,825	440.0	56.0	35.2	1920	San Francisco, Calif.....
35	96542		St. s.	Hannah A. Lennen.....	136	88	125.0	22.0	9.0	1901	Pocomoke City, Md.....
36	219098	LTWV	St. s.	HANOVER.....□+⊙	5,816	3,567	434.3	57.7	27.2	1919	Chester, Pa.....
37	96765		St. s.	Hanson H. Keys.....	28	14	59.5	14.5	6.3	1833	Baltimore, Md.....
38	96652		St. w.	Harbor Belle.....	140	122	98.8	20.5	4.5	1902	Aberdeen, Wash.....
39	214120		St. s.	Harbor Master.....	44	30	54.5	21.2	6.5	1916	Detroit, Mich.....
40	207307		St. w.	Harbor Queen.....□	126	70	86.2	20.9	4.8	1910	Aberdeen, Wash.....
41	219688		St. s.	Harby.....	260	189	113.2	22.7	8.1	1919	Elizabeth City, N. O.....
42	212281		St. s.	Hardtack.....	19	13	57.5	12.0	5.2	1914	Portland, Oreg.....
43	130854		St. w.	Hardwood.....	80	80	102.0	23.0	4.0	1900	Lyons, Iowa.....
44	227258		St. w.	Hardwood.....	177	177	95.1	24.9	3.7	1914	Pine Barren, Fla.....
45	135496		St. s.	Harford.....	59	29	73.5	18.0	7.6	1831	Camden, N. J.....
46	96295		St. s.	Harold.....	19	9	51.9	13.4	4.0	1895	Brunswick, Me.....
47	215152	LHGO	St. s.	HAROLD WALKER.....□⊕	6,363	3,925	430.0	58.2	33.3	1917	Philadelphia, Pa.....
48	127347		St. s.	Harold F. O'Brien.....	34	23	58.0	15.0	6.5	1899	Athens, N. Y.....
49	217941	LQVH	St. s.	HAROLD F. O'BRIEN.....□	204	63	100.8	24.7	13.1	1919	Brooklyn, N. Y.....
50	91377		St. s.	Harold J. Reichert.....	50	25	70.6	17.5	7.4	1881	do.....
51	96659		St. s.	HARRIET.....	55	29	63.0	18.0	7.0	1903	Wilmington, Del.....
52	130694		St. s.	HARRIET.....	30	20	58.0	12.0	5.4	1895	Middletown, Conn.....
53	203604		St. p.	Harriet.....	87	87	103.0	25.5	4.0	1906	Wabasha, Minn.....
54	212412		St. s.	Harriet C.....	35	24	69.0	16.6	6.1	1914	Erlo, Pa.....
55	96505		St. s.	HARRIBURO.....	225	93	88.0	22.0	12.2	1900	Wilmington, Del.....
56	204488		St. s.	Harrison.....	217	147	94.8	28.0	8.0	1907	New Baltimore, N. Y.....
57	96187		St. s.	Harry.....	49	32	73.5	17.8	7.8	1892	Rondout, N. Y.....
58	220742		St. s.	HARRY COULBY.....⊕	0,467	7,485	615.2	65.2	28.6	1927	Loraln, Ohio.....
59	213064		St. s.	Harry Davis.....	96	45	99.8	22.0	6.4	1915	Milford, Del.....
60	210590	LCPM	St. s.	HARRY FARNUM.....□⊕	3,098	2,364	304.0	44.2	24.7	1912	Toledo, Ohio.....
61	96486		St. s.	Harry Greenwood.....	27	18	67.0	14.3	5.7	1900	Scranton, Miss.....
62	214065		St. w.	HARRY LEE.....	343	343	175.5	36.0	6.7	1915	St. Louis, Mo.....
63	218157	LRIP	St. s.	HARRY LUCKENDACH.....□+⊙	8,713	5,489	448.9	60.2	28.2	1919	Chester, Pa.....

¹ Formerly st. s. Cowanshannock.

² Formerly st. s. Hempstead.

³ Formerly st. s. Great Falls.

⁴ Formerly U. S. Bureau of Fisheries st. s. Halcyon.

⁵ Formerly st. s. Selwyn Eddy.

⁶ Formerly st. s. (a) Hamburg American Line No. 4.

(b) A. T. S. No. 4.

⁷ Formerly st. s. Mary Lee.

⁸ Formerly st. s. Lake Gallen.

(a) Margaret A. Acton.

(b) Portia C. Pettis.

(c) C. Blaine Warner.

(d) Ida Lewis.

(e) Lisce No. 1.

¹⁰ Formerly st. w. Neptune.

¹¹ Formerly U. S. Eng. Corps snag boat Flint.

Line No.	Service	Crew	Indicated Horse-power	Name of owner	Home port	Address of owner
1	Tow.	5	300	Rockport Granite Co. (Mass.)	Gloucester, Mass.	Granite Street, Rockport, Mass.
2	Frt.	30	1,350	Horace X. Baxter Steamship Co. (Calif.)	San Francisco, Calif.	485 California Street.
3	Fer.	2	100	Niagara Ferry Co. (N. Y.)	Buffalo, N. Y.	Tonnawanda, N. Y.
4	Frt.	6	100	Baltimore & Ohio R. R. Co. (Md.)	Baltimore, Md.	Baltimore and Charles Streets
5	Fer.	7	1,600	Holland Co. (N. J.)	Newark, N. J.	Public Service Building.
6	Frt.	37	1,500	United States Shipping Board	do.	Kearny, N. J.
7	Fer.	7	600	Philadelphia & Camden Ferry Co. (N. J.)	Philadelphia, Pa.	Broad Street Station.
8	Fer.	8	900	Reading Co. (Pa.)	do.	Reading Terminal.
9	Tnk.	37	2,800	Cities Service Transportation Co. (Del.)	New York, N. Y.	60 Wall Street.
10	Tnk.	35	2,600	Hagan S. S. Co. (Del.)	Philadelphia, Pa.	260 South Broad Street.
11	Tnk.	33	3,000	Cities Service Transportation Co. (Del.)	New York, N. Y.	60 Wall Street.
12	Tnk.	32	2,600	Atlantic Refining Co. (Pa.)	Philadelphia, Pa.	260 South Broad Street.
13	Tow.	9	250	Warner Co. (Del.)	do.	1518 Walnut Street.
14	Frt.	31	1,500	Ocean Dominion S. S. Corporation (N. Y.)	New York, N. Y.	80 Broad Street.
15	Fer.	11	800	Walkerville & Detroit Ferry Co. (Mich.)	Detroit, Mich.	Foot Joseph Campau Avenue.
16	Misc.	1	300	B. A. Gulman	New York, N. Y.	15 Moore Street.
17	Pas.	73	5,500	Inter-Island Steam Navigation Co. (Hawaii)	Honolulu, Hawaii	Corner Fort and Merchant Streets.
18	Frt.	21	1,150	Heald-Hall Transportation Co. (Mass.)	Boston, Mass.	114 State Street.
19	Tnk.	37	3,100	Cities Service Transportation Co. (Del.)	New York, N. Y.	60 Wall Street.
20	Tnk.	31	2,590	Malston Company (Del.)	do.	Do.
21	Pas.	3	70	Arundel Corporation (Md.)	Baltimore, Md.	Pier 2, Pratt Street.
22	Pas.	70	3,500	Eastern Steamship Lines (Mo.)	New York, N. Y.	Pier 19, North River.
23	Tow.	9	200	Andrew J. Harper	Baltimore, Md.	101 Marine Bank Building.
24	Tow.	4	250	Bay State Dredging & Contracting Co. (Mass.)	Boston, Mass.	62 Condr Street.
25	Frt.	24	1,250	Charles R. McCormick Lumber Co. (Calif.)	San Francisco, Calif.	215 Market Street.
26	Fer.	7	1,000	Philadelphia & Camden Ferry Co. (N. J.)	Philadelphia, Pa.	Broad Street Station.
27	Frt.	34	2,100	Coastwise Transportation Corporation (Me.)	Portland, Me.	281 St. John Street.
28	Tow.	9	75	Norfolk Lighterage Co. (Va.)	Norfolk, Va.	Foot Commerce Street.
29	Pas.	20	750	Taylor Navigation Co. (Va.)	do.	M. & M. Pier No. 7.
30	Frt.	35	1,500	Philadelphia & Norfolk Steamship Co. (Del.)	Wilmington, Del.	10th and Market Streets.
31	Tnk.	34	2,750	Oil Transport Co. (Del.)	Baltimore, Md.	1600 Continental Building.
32	Fer.	13	1,400	Chesapeake Ferry Co. (Va.)	Norfolk, Va.	706 Front Street.
33	Frt.	5	250	Fred A. Wonck	New York, N. Y.	51 East Forty-second Street.
34	Frt.	35	2,600	Hanley Steamship Co. (Del.)	Tacoma, Wash.	Tacoma Building.
35	Fsh.	22	250	Edwards Co. (Va.)	Reedville, Va.	
36	Frt.	47	2,800	United States Shipping Board	Philadelphia, Pa.	Bourse Building.
37	Tow.	4	80	William T. Hubbard	Baltimore, Md.	1117 Riverside Avenue.
38	Tow.	5	254	American Tug Boat Co. (Wash.)	Seattle, Wash.	Everett, Wash.
39	Fer.	1	100	Charles A. Armstrong	Detroit, Mich.	7322 East Jefferson Avenue.
40	Tow.	4	125	Allman Hubble Tug Boat Co. (Wash.)	Seattle, Wash.	Hoculam, Wash.
41	Frt.	7	250	Elizabeth City Boat Line (Va.)	Norfolk, Va.	Pier 7, Merchant & Miners' Transportation Co.
42	Tow.	1	100	Inman Poulsen Lumber Co.	Portland, Oreg.	Foot East Carruthers Street.
43	Pas.	8	75	C. M. Johnston	Memphis, Tenn.	Helena, Ark.
44	Tow.	9	80	Mississippi Valley Hardwood Co. (Tenn.)	Apalachicola, Fla.	Memphis, Tenn.
45	Tow.	10	300	Warner Co. (Del.)	Philadelphia, Pa.	1518 Walnut Street.
46	Frt.	2	80	Edward B. Nickerson	Portland, Mo.	Brunswick, Mo.
47	Tnk.	39	2,800	Pan American Petroleum & Transportation Co. (Del.)	Los Angeles, Calif.	Security Building.
48	Tow.	3	200	O'Brien Bros.' Towing Co. (N. Y.)	New York, N. Y.	233 Broadway.
49	Tow.	12	800	Steam Tug O'Brien Sisters (N. Y.)	do.	Do.
50	Tow.	5	150	Reichert Towing Line (N. Y.)	do.	Foot Dupont Street (B).
51	Pas.	9	150	E. I. du Pont de Nemours & Co. (Del.)	Wilmington, Del.	Tenth and Market Streets.
52	Frt.	5	180	Edward D. Booz	Baltimore, Md.	Foot Montgomery Street.
53	Tow.	5	175	Wm. S. Molo	Dubuque, Iowa	135 West Fifth Street.
54	Fsh.	6	90	Casa Fish Co. (Ohio)	Cleveland, Ohio	1204 West Eleventh Street.
55	Tow.	5	650	Pennsylvania Railroad Co. (Pa.)	New York, N. Y.	Pennsylvania Station.
56	Frt.	9	250	Newark Terminal & Transportation Co. (N. J.)	Newark, N. J.	Foot Madison Street.
57	Tow.	5	155	Cornell Steamboat Co. (N. Y.)	Albany, N. Y.	Kingston, N. Y.
58	Frt.	32	2,900	Interlake S. S. Co. (Ohio)	Cleveland, Ohio	Union Trust Building.
59	Frt.	5	150	Louder N. Herrin	Wilmington, Del.	Milford, Del.
60	Tnk.	29	1,200	Sinclair Navigation Co. (Del.)	New York, N. Y.	45 Nassau Street.
61	Tow.	4	200	Higgins Lumber & Export Co. (La.)	New Orleans, La.	414 Audubon Building.
62	Pas.	23	360	Valley Line Steamers (Del.)	Memphis, Tenn.	Box 711.
63	Frt.	62	5,000	Luckenbach Steamship Co. (Del.)	New York, N. Y.	44 Whitehall Street.

¹¹ Formerly st. s. Edwin D. Hartley.
¹² Formerly st. s. a C. Rissberger.
¹³ Formerly st. s. b Engels.
¹⁴ Formerly st. s. c Thos. F. O'Brien.
¹⁵ Formerly st. s. a E. P. Morse.
¹⁶ Formerly st. s. b Michael Tracy.

¹⁷ Formerly st. s. a Maggie Moran.
¹⁸ Formerly st. s. b Arrow.
¹⁹ Formerly st. y. Nannah.
²⁰ Formerly st. s. Irene Elaine Davis.
²¹ Formerly st. s. George E. Warren.
²² Formerly st. s. Sol Navis.

Line No.	Official No.	Signal letters	Rig	Name of vessel	Tonnage		Dimensions			When built	Where built
					Gross	Net	Length	Breadth	Depth		
							Feet	Feet	Feet		
1	207361		St. s.	HARRY YATES.....Ⓐ	6,077	4,927	504.0	56.0	26.0	1910	St. Clair, Mich.
2	107108		St. s.	HARRY A. COLLIER.....	117	70	84.6	19.0	8.8	1898	Philadelphia, Pa.
3	200207		St. s.	Harry E. Spens.....	616	385	175.4	38.0	17.0	1903	Alameda, Calif.
4	150807	KNWJ	St. s.	HARRY E. KEELER.....	301	214	141.0	27.0	15.4	1899	Baltimore, Md.
5	214939		St. p.	HARRY G. DREES.....	352	352	202.0	36.4	6.1	1917	Jeffersonville, Ind.
6	218875	LSRM	St. s.	Harry G. Lytle.....	268	135	121.3	28.8	12.5	1919	Sharptown, Md.
7	221418		St. s.	Harry K. Fooks.....	180	44	118.5	21.9	9.9	1921	Milford, Del.
8	215092		St. s.	HARRY L. BLOCK.....	73	50	83.6	19.0	8.0	1917	Dubuque, Iowa.
9	110960		St. s.	Harry R. Connors.....	121	60	83.0	20.0	10.4	1892	Camden, N. J.
10	157696		St. s.	HARRY R. JONES.....	5,315	4,160	468.0	52.0	28.0	1903	West Superior, Wis.
11	95727		St. s.	Harry R. Wheeler.....	70	35	77.2	18.0	8.4	1882	Camden, N. J.
12	81803		St. s.	HARRY T. EWING.....	3,682	2,778	346.0	48.2	21.0	1902	Chicago, Ill.
13	204987		St. s.	HARRY W. CROFT.....	6,223	4,865	514.0	58.0	25.6	1908	Toledo, Ohio.
14	96472		St. s.	HARTFORD.....	1,488	1,012	243.3	45.7	12.5	1899	Baltimore, Md.
15	219410	LVDP	St. s.	HARTFORD.....	5,703	3,504	409.6	54.4	27.4	1919	Groton, Conn.
16	208600		St. s.	Hart's Island.....	68	45	66.7	17.0	7.4	1910	West New Brighton, N. Y.
17	96507		St. s.	HARVARD.....	4,565	3,435	461.0	50.2	29.5	1900	Wyandotte Mich.
18	204372	KWOD	St. s.	HARVARD.....	3,818	514	376.0	61.3	20.2	1906	Chester, Pa.
19	204715		St. s.	HARVARD.....	75	51	71.6	17.0	8.0	1907	Buffalo, N. Y.
20	226105	MHCJ	St. s.	HARVARD.....	341	180	139.2	21.0	13.2	1925	East Boothbay, Me.
21	210341		St. w.	Harvester.....	638	402	152.0	36.2	6.8	1912	Stanwood, Wash.
22	220700	MBQT	St. s.	HARVESTER.....	6,532	4,059	416.8	56.1	31.1	1920	Bath, Mo.
23	208243		St. s.	HARVEY.....	81	55	70.6	16.2	8.5	1910	Ferrysburg, Mich.
24	202977		St. s.	HARVEY D. GOULDER.....	6,617	5,219	525.0	55.0	31.0	1906	Lorain, Ohio.
25	205072		St. s.	HARVEY H. BROWN.....	6,634	4,927	532.0	58.3	32.0	1908	Ecorse, Mich.
26	96166		St. s.	Harvey J. Kendall.....	398	261	141.7	30.9	9.2	1892	Marine City, Mich.
27	219495	LVJC	St. s.	HASLEHURST.....	3,545	2,174	324.0	46.2	25.0	1919	Newark, N. J.
28	207708		St. s.	Hassayampa (composite).....	64	25	60.0	18.0	7.9	1910	Sault Ste. Marie, Mich.
29	220551	MBJK	St. s.	HASTINGS.....	5,401	3,364	400.7	54.2	30.2	1920	Pensacola, Fla.
30	218764	LSMII	St. s.	HATHIE.....	5,989	4,431	402.5	53.0	32.0	1919	Oakland, Calif.
31	218977	LTCF	St. s.	HATHAWAY.....	5,991	4,434	402.5	53.0	32.0	1919	do
32	215865	LJMC	St. s.	HATTERAS.....	4,571	3,472	376.4	52.3	27.0	1917	Sparrows Point, Md.
33	95760		St. s.	Hattie Lloyd.....	34	28	68.0	12.3	4.4	1883	Duluth, Minn.
34	203791	KVST	St. s.	HAVANA.....	6,678	4,075	413.0	50.2	17.5	1901	Philadelphia, Pa.
35	95852		St. s.	Haven Belle.....	137	113	114.5	23.2	5.0	1885	do
36	224252	MFQL	St. s.	HAWAII.....	850	444	190.0	36.2	12.1	1924	San Francisco, Calif.
37	217033	LQWV	St. s.	HAWAIIAN.....	6,264	3,836	404.6	53.0	26.2	1910	Philadelphia, Pa.
38	219924	LWJG	St. s.	HAWARDEN.....	6,042	3,745	402.5	53.0	32.0	1920	Oakland, Calif.
39	213500		St. s.	Hawk.....	87	75	60.0	26.0	5.6	1915	Oshkosh, Wis.
40	220101	LWVQ	St. s.	Hawk.....	187	101	88.0	25.5	13.0	1920	Jacksonville, Fla.
41	220149	LWVQ	St. s.	HAWK.....	113	29	93.2	17.6	10.5	1904	Christiana, Norway.
42	220688	LWFM	St. s.	HAXTUM.....	6,041	3,746	402.5	53.0	32.0	1920	Oakland, Calif.
43	220255	LWVJ	St. s.	HAYDEN.....	6,042	3,746	402.5	53.0	32.0	1920	do
44	220411	MBDW	St. s.	HAYMON.....	6,042	3,746	402.5	53.0	32.0	1920	do
45	222773		El. s.	HAYWARD.....	1,653	1,048	225.0	42.1	17.1	1923	Los Angeles, Calif.
46	130487		St. s.	Hazel.....	79	38	77.6	15.0	7.1	1889	Poughkeepsie, N. Y.
47	224268		St. s.	Hazel C.....	22	15	52.7	13.8	5.5	1924	Holland, Mich.
48	95904		St. s.	Hazel Dell.....	44	25	64.0	16.7	7.1	1888	New Baltimore, N. Y.
49	96209		St. w.	Hazel Rice.....	97	97	121.0	22.5	4.2	1895	Marletta, Ohio.
50	221528		St. s.	Heather.....	10	7	30.6	10.4	5.1	1921	Hoquiam, Wash.
51	220651	MBPC	St. s.	HEBER.....	6,041	3,746	402.5	53.0	32.0	1920	Oakland, Calif.
52	217952	LQVM	St. s.	HEFFRON.....	7,611	4,886	440.0	59.0	35.2	1919	Alameda, Calif.
53	218209	LKKH	St. s.	HEGIRA.....	7,588	4,812	440.0	56.0	35.2	1919	do
54	96361		St. s.	Helen.....	113	53	89.0	23.0	10.0	1897	Wilmington, Del.
55	206570		St. w.	Helen.....	57	57	80.6	22.0	3.9	1909	Boonville, Mo.
56	214503	LQKP	St. s.	HELEN.....	3,128	1,914	327.7	46.7	23.5	1916	Sparrows Point, Md.
57	210871		St. w.	Helen E.....	33	33	105.0	19.7	2.8	1913	Point Pleasant, W. Va.
58	222612		St. s.	Helen N.....	17	12	40.1	11.0	4.3	1922	St. James, Mich.
59	205724		St. w.	Helen Burke.....	305	305	200.0	40.0	5.1	1908	Mobile, Ala.
60	96010		St. s.	Helen Euphane.....	178	86	112.0	20.4	9.3	1902	Pocomoke City, Md.
61	96378		St. s.	Helen Henderson.....	96	65	89.2	18.2	9.2	1871	Philadelphia, Pa.
62	96270		St. s.	Helen Taylor.....	52	42	60.0	30.2	3.8	1894	Grand Haven, Mich.

1 Formerly st. s. ^a Albert H. Ellis.
^b Bohemia.
^c O'Brien Girls.
2 Formerly st. s. Yerba Buena.
3 Formerly st. s. Piedmont.
4 Formerly st. n. Pilgrim.
5 Formerly st. s. Robert S. Bradley.

6 Formerly st. s. D. G. Kerr.
^a Hercules.
7 Formerly st. s. ^b Roso Reichert.
^a W. W. Brown
^b Baltic.
8 Formerly st. s. ^c John W. Alles.

Steam Vessels

Line No.	Service	Crew	Indicated horse-power	Name of owner	Home port	Address of owner
1	Frt.	22	1,500	American S. S. Co. (N. Y.)	Buffalo, N. Y.	Marine Trust Building.
2	Tow.	7	450	New Haven Towing Co. (Conn.)	New Haven, Conn.	Bello Dock.
3	Fer.	15	1,200	Golden Gate Ferry Co. (Calif.)	San Francisco, Calif.	Foot Hyde Street.
4	Tow.	16	750	Elmer A. Keeler	New York, N. Y.	1 Broadway.
5	Pas.	14	500	Mississippi & Ohio Steamboat Co. (Mo.)	St. Louis, Mo.	415 Chestnut Street.
6	Tow.	15	750	Erie Basin Towing & Hoisting Co. (N. Y.)	New York, N. Y.	25 Broadway.
7	Fsh.	15	500	United Oil & Fertilizer Corporation (Va.)	Cape Charles, Va.	Chlucoetague, Va.
8	Tow.	4	250	Standard Building Materials Co. (Mo.)	St. Louis, Mo.	International Life Building.
9	Tow.	5	350	Arthur Connors	New York, N. Y.	17 Battery Place.
10	Pas.	31	1,800	Interlake S. S. Co. (Ohio)	do.	Union Trust Building.
11	Tow.	5	250	Henry Steers (N. Y.)	do.	17 Battery Place.
12	Frt.	26	540	Valley Camps Steamship Co. (Ohio)	Cleveland, Ohio	Western Reserve Building.
13	Frt.	25	200	Stewart Furnace Co. (Ohio)	do.	Union Trust Building.
14	Frt.	67	1,000	Hartford & New York Transportation Co. (Conn.)	Hartford, Conn.	285 State Street.
15	Frt.	44	2,500	United States Shipping Board	New London, Conn.	Groton, Conn.
16	Pas.	6	175	City of New York	New York, N. Y.	Municipal Building.
17	Frt.	25	1,800	Pittsburgh S. S. Co. (W. Va.)	Duluth, Minn.	Wolvyn Building.
18	Pas.	135	10,000	Los Angeles S. S. Co. (Calif.)	Los Angeles, Calif.	Box 218, Wilmington, Calif.
19	Tow.	5	325	Hand & Johnson Tug Line (N. Y.)	Buffalo, N. Y.	Foot Michigan Avenue.
20	Cod	21	550	Whitman, Ward & Lee Co. (Mass.)	Boston, Mass.	South Boston, Mass.
21	Frt.	12	250	Skagit River Navigation & Trading Co. (Wash.)	Seattle, Wash.	City Dock.
22	Tnk.	34	3,000	Texas Co. (Del.)	Wilmington, Del.	7 West Tenth Street.
23	Tow.	5	200	do.	do.	Do.
24	Frt.	38	1,760	Columbia S. S. Co. (Ohio)	Cleveland, Ohio	Union Trust Building.
25	Frt.	24	1,800	Stewart Furnace Co.	do.	Do.
26	Frt.	10	375	George Hall Corporation	Ogdensburg, N. Y.	52 Water Street.
27	Frt.	37	1,500	United States Shipping Board	Newark, N. J.	Kearny, N. J.
28	Tow.	6	200	Great Lakes Dredge & Dock Co. (N. J.)	Duluth, Minn.	First Nat'l Bank Building.
29	Frt.	45	3,000	United States Shipping Board	Pensacola, Fla.	
30	Frt.	43	2,800	do.	San Francisco, Calif.	369 Pine Street.
31	Frt.	40	2,800	do.	do.	Do.
32	Frt.	36	2,000	do.	Baltimore, Md.	22 Light Street.
33	Pas.	3	50	A. C. Majo	Duluth, Minn.	318 Fourteenth Avenue East.
34	Frt.	133	10,000	Atlantic Gulf & West Indies S. S. Lines (Mo.)	New York, N. Y.	25 Broadway.
35	Pas.	7	79	B. O. Willis	Elizabeth City, N. C.	Edenton, N. C.
36	Pas.	43	1,000	Inter-Island Steam Navigation Co. (Hawaii)	Honolulu, Hawaii	Corner Fort and Merchant Streets.
37	Frt.	40	3,000	American-Hawaiian Steamship Co. (N. J.)	New York, N. Y.	10 Bridge Street.
38	Frt.	44	2,800	United States Shipping Board	San Francisco, Calif.	369 Pine Street.
39	Frt.	3	30	Cook & Brown Line Co. (Wis.)	Milwaukee, Wis.	Oshkosh, Wis.
40	Tow.	6	450	United States Shipping Board	Jacksonville, Fla.	
41	Whl.	11	50	California San Products Co. (Calif.)	San Francisco, Calif.	332 Pine Street.
42	Frt.	45	2,800	United States Shipping Board	do.	369 Pine Street.
43	Frt.	44	2,800	do.	do.	332 Pine Street.
44	Frt.	44	2,800	do.	do.	Do.
45	Fer.	35	1,325	Key System Transit Co. (Calif.)	do.	Oakland, Calif.
46	Frt.	5	50	Martin Christensen	Duluth, Minn.	Buchanan and Lake Avenue, South.
47	Fsh.	4	85	Wayland B. Chapin	Grand Haven, Mich.	Frankfort, Mich.
48	Tow.	4	150	Coons & Hills	New York, N. Y.	51 Malden Lane.
49	Pas.	16	254	Evansville & Bowling Green Packet Co. (Ind.)	Evansville, Ind.	Old National Bank Building.
50	Frt.	1	20	Fred Cline	Seattle, Wash.	Ilquiam, Wash.
51	Frt.	44	2,800	Los Angeles S. S. Co. (Calif.)	Los Angeles, Calif.	Box 218, Wilmington, Calif.
52	Frt.	38	3,000	Hoffron Steamship Co. (Del.)	Tacoma, Wash.	Tacoma Building.
53	Frt.	43	2,800	Hegira Steamship Co. (Del.)	do.	Do.
54	Tow.	11	550	Wood Towing Corporation (Va.)	Norfolk, Va.	Roanoke Dock.
55	Fer.	4	60	Orion H. Flesher	Pittsburgh, Pa.	1505 Sixth Avenue, Hunting-ton, W. Va.
56	Frt.	32	2,500	A. H. Bull S. S. Co. (N. J.)	New York, N. Y.	115 Broad Street.
57	Pas.	8	56	H. C. Donnelly	Pittsburgh, Pa.	Wheeling, W. Va.
58	Fsh.	2	30	Harvey Nedeau	Grand Haven, Mich.	Muskegon, Mich.
59	Pas.	41	800	Burke Packet Co. (Ala.)	Mobile, Ala.	Foot St. Francis Street.
60	Fsh.	30	100	Colonius's Shipyard (Va.)	Norfolk, Va.	Berkaley, Va.
61	Tow.	4	500	Houston Towing Co. (Tex.)	Houston, Tex.	811 Cotton Exchange Building.
62	Frt.	3	80	Edward Morse	Chicago, Ill.	Michigan City, Ind.

⁹Formerly st. s. Fred G. Hartwell.
¹⁰Formerly st. s. Harry A. Berwind.
¹¹Formerly st. s. ^aHavana.
¹²Formerly st. s. ^bU. S. Havana.
¹³Formerly st. s. Santa Malta.
¹⁴Formerly British st. s. Hawk.

¹⁵Formerly ^ast. y. Nautilus.
¹⁶Formerly ^bU. S. Eng. st. y. Vidette.
¹⁷Formerly st. w. Dorothy
¹⁸Formerly st. w. ^aJas. T. Staples.
¹⁹Formerly st. w. ^bPeerless.

Line No.	Official No.	Signal letters	Rig	Name of vessel	Tonnage		Dimensions			When built	Where built
					Gross	Net	Length	Breadth	Depth		
							Feet	Feet	Feet		
1	210274	LKQR	St. s.	HELEN WHITTIER.....□	5,506	3,412	409.6	54.2	27.1	1918	Seattle, Wash.
2	226163		St. s.	Helen B. Moran.....	118	80	80.8	21.8	9.5	1920	Tottenville, N. Y.
3	127275		St. s.	HELEN E. TAYLOR.....	62	42	63.7	18.2	7.4	1898	Newburgh, N. Y.
4	90548		St. s.	Helen H. Upham.....	62	42	70.5	16.5	8.7	1901	Ferrysburg, Mich.
5	210300	LVCM	St. s.	Helen L. Tracy.....	176	29	95.5	24.7	12.2	1910	Green Bay, Wis.
6	162281	KTPG	St. s.	Helen P. Drew.....□	309	142	134.6	32.2	10.6	1904	Hoquiam, Wash.
7	96500	KPWT	St. s.	HELENE.....	618	392	170.6	30.8	14.8	1897	San Francisco, Calif.
8	203850	KVTS	St. s.	Helena.....□	672	307	172.1	38.0	13.2	1906	Hoquiam, Wash.
9	161762		St. s.	Hellen Werner.....	18	7	58.2	13.2	4.2	1895	Hartsville, La.
10	204316		St. s.	HENLOCK.....	4,684	3,389	420.0	52.0	24.4	1907	Bay City, Mich.
11	222610		St. s.	Hempstead.....	128	87	83.0	24.4	10.1	1922	Tottenville, N. Y.
12	210030		St. p.	Henderson.....□	430	372	159.0	31.6	7.1	1912	Portland, Oreg.
13	203421		St. p.	HENDRICK HUDSON.....□	2,817	1,598	379.1	45.1	13.4	1906	Newburgh, N. Y.
14	210772	LORD	St. s.	Henrico.....	179	122	104.3	23.1	10.8	1912	Weems, Va.
15	96401		St. s.	Henriette.....	222	151	97.1	25.4	8.7	1889	Boston, Mass.
16	221521		St. s.	HENRY BRUCKNER.....□+	593	403	142.0	37.5	13.5	1925	Mariners Harbor, N. Y.
17	217794	LQMC	St. s.	HENRY CLAY.....□+	8,166	6,308	439.6	60.2	33.7	1919	Gloucester City, N. J.
18	150587		St. s.	HENRY COIT.....	2,394	1,465	315.9	42.3	24.2	1892	Superior, Wis.
19	219231	LTQP	St. s.	HENRY COUNTY.....□+	2,592	1,613	251.0	43.6	26.1	1919	Lorain, Ohio
20	215642		St. s.	Henry Gillen.....	149	101	88.0	24.4	10.5	1917	Tottenville, N. Y.
21	96236		St. s.	Henry Gust.....	37	18	60.9	15.9	6.9	1893	Milwaukee, Wis.
22	117108		St. s.	Henry Lange.....	70	52	72.9	20.1	8.8	1902	Shooters Island, N. Y.
23	113325		St. s.	Henry Lee.....	83	56	77.3	18.5	9.9	1873	Chester, Pa.
24	95333		St. p.	Henry Marquand.....	395	395	195.8	45.6	6.6	1873	Jeffersonville, Ind.
25	201357		St. s.	Henry Maurer.....	46	28	54.0	19.2	6.0	1904	Tottenville, N. Y.
26	96381		St. s.	Henry O'Brien.....	61	43	61.9	19.6	8.4	1903	do.
27	201136		St. s.	HENRY PHIPPS.....△	7,240	5,450	580.0	58.0	27.5	1907	West Bay City, Mich.
28	217811	LQNC	St. s.	HENRY STEERS.....	343	212	126.5	25.1	13.3	1919	Baltimore, Md.
29	219903	LWMH	St. s.	HENRY STEERS.....□+	5,980	3,713	400.7	54.2	30.4	1920	Chester, Pa.
30	96584		St. s.	HENRY STEINBRENER.....	4,345	3,178	426.2	50.0	24.2	1901	Port Huron, Mich.
31	107306		St. p.	HENRY WATTERSON.....	830	522	170.0	48.0	7.4	1897	Jeffersonville, Ind.
32	202543		St. w.	HENRY A. LAUGHLIN.....	85	85	135.0	24.0	4.1	1905	Pittsburgh, Pa.
33	225171		St. s.	HENRY A. MEYER.....□+	593	403	142.0	37.5	13.5	1925	Mariners Harbor, N. Y.
34	95080		St. s.	Henry A. Peck.....	45	22	68.5	17.0	7.2	1882	City Island, N. Y.
35	202443		St. s.	HENRY C. FRICK.....	6,490	5,016	540.0	56.0	26.4	1905	West Bay City, Mich.
36	111363		St. w.	Henry C. Yelser, Jr.....	158	158	149.5	31.5	4.3	1901	Parkersburg, W. Va.
37	221211	MORN	St. s.	HENRY D. WHITON.....□⊙	4,438	2,738	356.0	51.6	30.0	1921	Newburgh, N. Y.
38	95694		St. s.	Henry F. Brower.....	30	15	60.0	15.0	6.9	1882	Grand Haven, Mich.
39	106616		St. s.	HENRY F. WILL.....	128	64	91.0	22.2	9.7	1889	Newburgh, N. Y.
40	214051		St. s.	HENRY G. DALTON.....⊙	7,810	6,092	580.0	60.0	32.0	1916	Lorain, Ohio
41	203372		St. s.	HENRY H. ROGERS.....	7,053	5,444	580.0	58.0	27.4	1906	Chicago, Ill.
42	211608	LDFS	St. s.	Henry J. Biddle.....	229	151	106.8	30.0	11.4	1913	St. Helens, Oreg.
43	161750		St. p.	Henry L. Joyce.....	658	414	156.0	36.6	13.3	1895	Chester, Pa.
44	212826	LFBN	St. s.	HENRY M. FLAGLER.....□⊙	2,099	878	336.7	59.0	13.7	1914	Philadelphia, Pa.
45	150135		St. s.	Henry P. Mills.....	50	34	64.8	16.8	7.5	1878	Brooklyn, N. Y.
46	86907		St. s.	HENRY P. WERNER.....⊙	3,883	2,725	356.0	50.0	24.0	1903	West Bay City, Mich.
47	214458	LQJQ	St. s.	HENRY R. MALLORY.....□+	6,093	4,519	424.3	54.5	22.3	1916	Newport News, Va.
48	220879	MCDB	St. s.	HENRY S. GROVE.....□+	6,220	3,812	404.6	53.9	26.2	1920	Philadelphia, Pa.
49	218130	LRHD	St. s.	Henry W. Conant.....	226	178	124.4	22.3	10.1	1919	Milford, Del.
50	212539		St. s.	Herbert L.....	35	24	60.0	16.6	6.1	1914	Eric, Pa.
51	209269		St. s.	Herbert E. Keller.....	57	39	63.5	18.8	8.0	1911	Tottenville, N. Y.
52	214460		St. s.	HERBERT F. BLACK.....+	6,262	4,824	501.0	54.0	30.0	1916	Lorain, Ohio
53	212607	LDPR	St. s.	HERBERT G. WYLIE.....□⊙	4,202	2,579	360.0	50.2	28.7	1912	Walker-on-Tyne, England.
54	215969	LJQD	St. s.	HERBERT L. PRATT.....□⊙	7,118	4,477	435.0	56.0	32.0	1918	Alameda, Calif.
55	208887	LCBD	St. s.	Herbert N. Edwards.....	323	145	155.6	23.1	12.9	1911	Rockland, Me.
56	145195		St. s.	Herbert T. Pontin.....	138	88	98.4	28.2	7.9	1879	Greenpoint, N. Y.
57	95413		St. s.	Hercules.....	119	59	111.4	22.8	10.6	1876	Camden, N. J.
58	95346		St. s.	Hercules.....	132	49	90.0	21.0	11.9	1878	San Francisco, Calif.
59	96154		St. p.	Hercules.....	800	696	200.6	37.6	12.1	1892	Bath, Me.
60	96443		St. w.	Hercules.....	500	293	160.3	34.0	8.6	1899	Portland, Oreg.
61	145218		St. s.	Hercules.....	93	63	92.3	21.0	8.8	1880	Philadelphia, Pa.
62	162843		St. s.	Hercules.....	233	164	102.5	32.0	8.8	1906	Bath, Me.

¹ Formerly st. s. West Llanga.

² Formerly st. s. a Charles F. Engels.

³ Formerly st. s. b S. O. Co. No. 9

c S. T. Co. No. 9

d Socony 9.

⁴ Formerly st. s. a H. Ewig.

b Col. N. L. Howard.

⁵ Formerly st. s. Alouez.

⁶ Formerly st. s. Helone.

⁶ Formerly st. s. Violet H.

⁷ Formerly st. s. John T. Donohue.

⁸ Formerly st. s. Pillsbury.

⁹ Formerly st. s. a Shooter Island.

b Harry C. Rubing.

¹⁰ Formerly st. s. a Scandinavian.

b Chas. F. Harris.

¹¹ Formerly st. p. H. S. McComb.

¹² Formerly st. s. Norfolk.

Line No.	Service	Crew	Indicated horse-power	Name of owner	Home port	Address of owner
1	Frt.	32	3,000	Los Angeles S. S. Co. (Calif.)	Los Angeles, Calif.	Box 218, Wilmington, Calif.
2	Tow	4	300	Tug Helen B. Moran (N. Y.)	New York, N. Y.	17 Battery Place.
3	Tow	5	250	William J. Taylor	do.	West New Brighton, N. Y.
4	Tow	7	525	Consumers Co.	Chicago, Ill.	111 West Washington Street.
5	Tow	13	400	Steam tug Helen L. Tracy (N. Y.)	New York, N. Y.	1 Broadway.
6	Frt.	18	235	Goodyear Redwood Lumber Co. (Me.)	San Francisco, Calif.	582 Market Street.
7	Frt.	38	443	Inter Island Steam Navigation Co. (Hawaii)	Honolulu, Hawaii	Corner Fort and Merchant Streets.
8	Frt.	19	450	Emil T. Kruso	San Francisco, Calif.	24 California Street.
9	Tow	6	20	Baton Rouge Coal & Towing Co. (La.)	Baton Rouge, La.	Foot Convention Street.
10	Frt.	29	1,500	Interlake S. S. Co. (Ohio)	Cleveland, Ohio	Union Trust Building.
11	Tow	8	150	Red Star Towing & Transportation Co. (W. Va.)	New York, N. Y.	17 Battery Place.
12	Pas.	10	800	Shaver Transportation Co. (Oreg.)	Portland, Oreg.	Foot Fessenden Street.
13	Pas.	65	6,200	Hudson River Day Line (N. Y.)	New York, N. Y.	Foot Desbrosses Street.
14	Tow	10	550	Southern Transportation Co. (N. J.)	Philadelphia, Pa.	Commercial Trust Building.
15	Tow	7	250	Newark Express & Transportation Co. (N. J.)	Newark, N. J.	Foot Madison Street.
16	Fer.	3	650	City of New York	New York, N. Y.	Municipal Building.
17	Frt.	46	3,260	United States Shipping Board	Philadelphia, Pa.	Bourse Building.
18	Frt.	25	1,400	Andrew H. Green, Jr.	Detroit, Mich.	2900 East Jefferson Avenue.
19	Frt.	32	1,500	United States Shipping Board	Norfolk, Va.	Army Base.
20	Tow	6	400	Gillen Towing Corporation (N. Y.)	New York, N. Y.	11 Moore Street.
21	Fsh.	7	180	John L. Monka	Millwaukee, Wis.	Two Rivers, Wis.
22	Tow	6	350	L. Boyers Sons Co. (N. J.)	New York, N. Y.	82 Beaver Street.
23	Tow	5	250	Lee Transit Corporation (N. Y.)	do.	44 Whitehall Street.
24	Fer.	16	1,229	Emmit Williams	St. Louis, Mo.	Chemical Building.
25	Tow	4	184	John R. Burke	Boston, Mass.	78 Devonshire Street.
26	Tow	9	180	Steamtug Henry O'Brien (N. Y.)	New York, N. Y.	233 Broadway.
27	Frt.	24	2,000	Pittsburgh S. S. Co. (W. Va.)	Duluth, Minn.	Wolvin Building.
28	Tow	17	750	Henry Steers (N. Y.)	New York, N. Y.	17 Battery Place.
29	Frt.	45	3,000	United States Shipping Board	Philadelphia, Pa.	Bourse Building.
30	Frt.	27	1,750	Kinsman Transit Co. (Ohio)	Cleveland, Ohio	Rockefeller Building.
31	Fer.	7	1,000	Falls Cities Ferry & Transportation Co (Ind.)	Louisville, Ky.	Jeffersonville, Ind.
32	Tow	9	450	Vesta Coal Co. (Pa.)	Pittsburgh, Pa.	Third and Ross Streets.
33	Fer.	5	650	City of New York	New York, N. Y.	Munlopa Building.
34	Frt.	4	75	Newark & New York Towboat Co. (N. J.)	Newark, N. J.	1 Passaic Street.
35	Frt.	25	1,800	Pittsburgh Steamship Co. (W. Va.)	Duluth, Minn.	Wolvin Building.
36	Tow	18	575	Hatfield Campbell Creek Coal Co. (Ohio)	Cincinnati, Ohio	Union Trust Building.
37	Tnk.	34	3,000	Union Sulphur Co. (N. J.)	New York, N. Y.	33 Rector Street.
38	Fsh.	5	75	Louis Gunderson	Port Huron, Mich.	Alpena, Mich.
39	Tow	6	150	Daniel Roe Towing & Transportation Co. (N. J.)	New York, N. Y.	1 Broadway.
40	Frt.	33	1,000	Interlake S. S. Co. (Ohio)	Cleveland, Ohio	Union Trust Building.
41	Frt.	25	1,800	Pittsburgh Steamship Co. (W. Va.)	Duluth, Minn.	Wolvin Building.
42	Tow	12	700	California & Hawaiian Sugar Refining Corporation (Calif.)	San Francisco, Calif.	230 California Street.
43	Fer.	6	840	Ferry Holding Corporation (Del.)	New York, N. Y.	90 West Street.
44	Fer.	40	2,700	Florida East Coast Car Ferry Co. (S. Dak.)	do.	120 Broadway.
45	Tow	5	150	Delaware River Towing Line (Del.)	Philadelphia, Pa.	503 Lincoln Building.
46	Frt.	25	1,300	Eastern Steamship Corporation (N. Y.)	Buffalo, N. Y.	Martine Trust Building.
47	Pas.	57	4,100	Mallory Steamship Co. (Me.)	New York, N. Y.	Pier 36, N. R.
48	Frt.	43	3,000	Nautilus Steamship Corporation (N. Y.)	do.	26 Beaver Street.
49	Fsh.	32	200	United Oil & Fertilizer Corporation (Va.)	Cape Charles, Va.	Chincoteague, Va.
50	Fsh.	6	90	Case Fish Co. (Ohio)	Cleveland, Ohio	1204 W. Eleventh Street.
51	Tow	4	200	Hudson Towboat Co. (N. J.)	New York, N. Y.	Hoboken, N. J.
52	Frt.	31	1,760	Donner S. S. Co. (Ohio)	Cleveland, Ohio	Leader Building.
53	Tnk.	31	1,800	Pan American Petroleum & Transport Co. (Del.)	Los Angeles, Calif.	714 West Tenth Street.
54	Tnk.	32	2,800	Atlantic Refining Co. (Pa.)	Philadelphia, Pa.	3144 Passyunk Avenue.
55	Fsh.	32	750	John A. Hayes	New London, Conn.	487 Williams Street.
56	Frt.	7	125	Phillip J. Kenny	New York, N. Y.	17 Battery Place.
57	Tow	8	350	Cornell Steamboat Co. (N. Y.)	Albany, N. Y.	Kingston, N. Y.
58	Whl.	10	500	California Sea Products Co. (Calif.)	San Francisco, Calif.	332 Pine Street.
59	Fer.	6	915	Maine Central R. R. Co. (Me.)	Portland, Me.	Union Station.
60	Pas.	13	700	Shaver Transportation Co. (Oreg.)	Portland, Oreg.	Foot Fessenden Street.
61	Tow	4	350	Ell Walls	Philadelphia, Pa.	5226 Walnut Street.
62	Frt.	8	400	Atlantic Coast Sand Co. (N. Y.)	New York, N. Y.	59 Pearl Street.

¹³ Formerly st. p. Andrew Christy.
¹⁴ Formerly st. w. Robert P. Gillham.

¹⁵ Formerly st. s. { a Astral.
 { b S. O. Co. No. 1.
 { c S. T. Co. No. 1.
 { d Socony 1.

¹⁶ Formerly st. p. { a Vermont.
 { b Alexandria.
¹⁷ Formerly st. s. P. I. Nevius

¹⁸ Formerly st. s. G. Watson French.

¹⁹ Formerly st. s. John R. Baylis.

²⁰ Formerly British st. s. Herbert G. Wylie.

²¹ Formerly st. s. Transit.

²² Formerly st. s. { a Transfer No. 2.
 { b Fred'k Lennig.

²³ Formerly st. s. { a Hercules.
 { b U. S. N. Hercules.

Line No.	Official No.	Signal letters	Rig	Name of vessel	Tonnage		Dimensions			When built	Where built
					Gross	Net	Length	Breadth	Depth		
1	204801	KWLQ	St. s.	HERCULES.....□	409	81	134.9	26.1	15.5	1907	Camden, N. J.....
2	212605	LDRG	St. s.	HEREDIA.....□⊕	4,011	2,801	378.8	49.8	29.0	1908	Belfast, Ireland.....
3	219562		St. s.	HERKIMER.....□	294	164	146.3	20.2	10.9	1920	Long Island City, N.Y.....
4	06308		St. w.	Herman.....	456	164	155.0	30.0	6.0	1898	Dutch Harbor, Alaska.....
5	227908		St. w.	Hermann.....	34	34	86.8	18.2	2.7	1928	Hermann, Mo.....
6	220895	MCDW	St. s.	HERMAN FRASCH.....□⊕	4,421	2,778	356.0	51.6	30.0	1920	Newburgh, N. Y.....
7	207756		St. w.	Herman Hiltz.....	180	113	115.0	25.2	5.5	1910	Oshkosh, Wis.....
8	95003	KDPV	St. s.	Herman Winter.....△	2,625	1,768	271.8	41.6	19.2	1887	Philadelphia, Pa.....
9	210623	LVQJ	St. s.	HERON.....	411	208	139.4	25.2	14.2	1919	Savannah, Ga.....
10	93193		St. s.	Hesperus.....	40	27	53.2	17.6	7.0	1901	Tottenville, N. Y.....
11	208258		St. w.	Hibernia.....	96	96	120.0	24.0	4.0	1910	Paducah, Ky.....
12	217170	LNPT	St. s.	HICKMAN.....+	4,860	2,975	377.0	52.0	26.8	1918	Shooters Island, N. Y.....
13	200933		St. s.	Higghson Manufacturing Co. No. 4.....	148	100	99.5	18.3	10.3	1904	Newburgh, N. Y.....
14	219581	LVNP	St. s.	HIGHO.....□+⊕	4,828	2,088	380.5	53.1	27.0	1920	Tacoma, Wash.....
15	96515		St. s.	Hilda.....	18	6	53.0	14.3	5.0	1901	San Francisco, Calif.....
16	208231		St. s.	Hilda.....	20	14	42.0	11.4	5.7	1910	Manitowoc, Wis.....
17	216086		St. w.	Hilda.....	85	54	88.4	19.4	4.0	1918	Dublin, Ga.....
18	130070		St. s.	Hildegarde.....	40	39	64.0	19.2	6.5	1876	Islip, N. Y.....
19	214691	LQQM	St. s.	Hillsborough.....□+	328	223	106.3	30.5	11.8	1916	West New Brighton, N. Y.....
20	11767		St. s.	Hilton.....	166	141	110.0	26.5	7.4	1867	East Saginaw, Mich.....
21	208889	LCBH	St. s.	HILTON.....⊕	3,102	2,423	313.5	46.0	22.0	1911	Newport News, Va.....
22	96578		St. s.	Hineckley.....+	232	188	114.4	21.0	11.7	1901	Chautmont, N. Y.....
23	210953	LWKM	St. s.	HINCKLEY.....+	4,755	2,912	377.0	52.0	26.8	1920	Shooters Island, N. Y.....
24	95771		St. s.	Hinton.....	90	45	85.3	19.0	9.4	1883	Philadelphia, Pa.....
25	224599		St. s.	Hobart.....	199	135	95.4	25.4	13.0	1925	New York, N. Y.....
26	210649	LVRP	St. s.	Hoboken.....	173	118	94.0	24.8	13.0	1920	West New Brighton, N. Y.....
27	222638		St. s.	HOBOKEN.....	1,292	879	210.0	43.2	18.1	1922	Elizabethport, N. J.....
28	96539		St. s.	Hoekomock.....	153	104	76.3	26.8	10.4	1901	Bath, Me.....
29	200945		St. s.	HOLLIS M.....	48	33	61.0	16.0	8.0	1909	Lorain, Ohio.....
30	220527	MBJD	St. s.	HOLLYWOOD.....□+⊕	5,515	3,510	410.5	54.3	27.2	1920	Los Angeles, Calif.....
31	96142	KLCH	St. s.	Homer.....□⊕	501	331	146.0	33.8	17.0	1891	Bandon, Oreg.....
32	96268		St. s.	HOMER.....	68	34	74.5	15.3	7.0	1894	Newburgh, N. Y.....
33	95920		St. s.	Homer Ramsdell.....	1,181	822	225.0	32.5	11.8	1887	do.....
34	215169		St. s.	HOMER D. WILLIAMS.....	7,742	6,029	580.0	60.0	32.0	1917	Lorain, Ohio.....
35	218994		St. w.	HOMESTEAD.....	294	210	151.1	29.3	6.2	1919	Pittsburgh, Pa.....
36	96600	KSFG	St. s.	HONEYBROOK.....	373	253	126.2	26.0	15.2	1902	Philadelphia, Pa.....
37	220237	LWSP	St. s.	HONNEDAGA.....□+	6,216	3,805	402.6	53.2	32.0	1920	Groton, Conn.....
38	96495		St. s.	Honor.....	66	45	85.4	16.6	4.3	1900	Perth Amboy, N. J.....
39	203969	KVWT	St. s.	HOK MOUNTAIN.....	425	289	136.5	29.0	9.6	1907	Philadelphia, Pa.....
40	203052		St. s.	HOPATCONG.....	1,079	733	206.1	39.0	14.8	1906	Wilmington, Del.....
41	220804	MBVQ	St. s.	HOPATCONG.....□+	6,216	3,805	402.6	53.2	32.0	1920	Groton, Conn.....
42	201955		St. s.	Hopewell.....	99	67	85.0	20.6	9.7	1904	Athens, N. Y.....
43	203508	KVPM	St. s.	Hoquiam.....□	644	440	174.0	38.2	13.3	1906	Fairhaven, Calif.....
44	219796	LWCS	St. s.	HORACE LUCKENBACH.....□+⊕	6,475	4,008	445.0	58.0	32.0	1919	Machida Tachibana, Japan.....
45	215122		St. s.	HORACE S. WILKINSON.....	8,338	6,829	588.3	60.0	27.0	1917	Toledo, Ohio.....
46	215342	LHMT	St. s.	Horace X. Baxter.....□⊕	1,293	700	214.0	42.0	17.0	1917	North Bend, Oreg.....
47	222938		St. s.	How's Neck.....	31	21	56.6	12.0	6.4	1905	Camden, N. J.....
48	95631		St. s.	Howard.....	43	21	64.8	17.4	7.0	1881	Philadelphia, Pa.....
49	96308	KMHN	St. s.	HOWARD.....⊕	3,581	2,278	310.5	42.0	16.0	1895	Wilmington, Del.....
50	212307		St. s.	Howard Jones.....	35	22	61.2	16.6	7.2	1914	Erie, Pa.....
51	210880		St. s.	Howard C. Moore.....	158	108	88.2	25.5	11.2	1913	Tottenville, N. Y.....
52	96524		St. s.	HOWARD L. SHAW.....△	4,241	3,064	425.5	51.5	23.5	1900	Wyandotte, Mich.....
53	212353		St. s.	HOWARD M. HANNA, Jr.....+	6,204	4,680	504.0	54.0	30.0	1914	Cleveland, Ohio.....
54	224929		St. p.	HOWARD W. JACKSON.....	379	238	126.0	25.1	10.3	1925	Baltimore, Md.....
55	95348		St. s.	Howell.....	73	49	79.9	20.1	7.9	1873	Philadelphia, Pa.....
56	212693	LDQF	St. s.	HOWICK HALL.....⊕	5,096	3,131	400.8	51.5	27.0	1910	Port Glasgow, Scotland.....
57	218221	LRKM	St. s.	HOXBAR.....□+⊕	6,958	4,320	434.8	56.2	31.8	1919	Sparrows Point, Md.....
58	217616	LQBF	St. s.	HOXIE.....+⊕	4,623	2,838	376.4	52.3	27.0	1918	do.....
59	228613	MHJT	St. s.	HUALALAI.....□	3,088	1,803	295.0	48.1	25.6	1929	San Francisco, Calif.....

¹ Formerly British st. s. Heredia.

² Formerly st. s. Margaret.

³ Formerly st. s. Niantic.

⁴ Formerly st. s. Highflyer.

⁵ Formerly st. s. Hessler.

⁶ Formerly st. s. Machigonne.

⁷ Formerly st. s. Callahan.

Line No.	Service	Crew	Indicated horse-power	Name of owner	Home port	Address of owner
1	Tow.	15	500	Western Pacific R. R. Co. (Calif.)	San Francisco, Calif.	216 Montgomery Street.
2	Pas.	92	3,650	United Fruit Steamship Corporation (Del.)	New York, N. Y.	17 Battery Place.
3	Fr't.	3	400	New York Canal & Great Lakes Corporation (Del.)	do.	67 Wall Street.
4	Pas.	28	450	American Yukon Navigation Co. (W. Va.)	St. Michael, Alaska	
5	Pas.	4	40	Hermann Ferry & Packet Co. (Mo.)	St. Louis, Mo.	Hermann, Mo.
6	Fr't.	35	3,000	Union Sulphur Co. (N. J.)	New York, N. Y.	33 Rector Street.
7	Fr't.	9	50	Cook & Brown Lino Co. (Wis.)	Milwaukee, Wis.	Oshkosh, Wis.
8	Fr't.	44	2,000	Eastern Steamship Lines (Me.)	Portsmouth, N. H.	India Wharf, Boston, Mass.
9	Fsh.	21	500	Portland Trawling Co. (Me.)	New York, N. Y.	1 Fulton Fish Market.
10	Tow.	5	250	Gowanus Towing Co. (N. Y.)	do.	Fort Smith Street (B).
11	Tow.	9	250	Walter G. Hougland	Pittsburgh, Pa.	Nashville Pike, Bowling Green, Ky.
12	Fr't.	85	2,500	United States Shipping Board	New York, N. Y.	45 Broadway.
13	Fr't.	4	250	Mary Horkay	do.	Montclair, N. J.
14	Fr't.	42	2,500	United States Shipping Board	Tacoma, Wash.	
15	Fsh.	2	80	Alaska Packers Association (Calif.)	San Francisco, Calif.	111 California Street.
16	Fsh.	3	15	Hector Stebbins	Grand Haven, Mich.	Northport, Mich.
17	Fr't.	7	50	Hilda Navigation Co. (Ga.)	Brunswick, Ga.	Macon, Ga.
18	Fr't.	3	75	Westport-Vergennes Ferry Co. (N. Y.)	Rouses Point, N. Y.	Westport, N. Y.
19	Fr't.	10	350	United States Gypsum Transportation Co. (N. Y.)	New York, N. Y.	17 State Street.
20	Fr't.	11	190	Nicholson Transit Co. (Del.)	Detroit, Mich.	900 Union Trust Building.
21	Fr't.	38	1,200	A. H. Bull Steamship Co. (N. J.)	New York, N. Y.	115 Broad Street.
22	Fr't.	9	150	A. R. Hinckley	Oswego, N. Y.	40 East Mohawk Street.
23	Fr't.	50	2,500	United States Shipping Board	New York, N. Y.	45 Broadway.
24	Tow.	7	350	Marine Contracting & Towing Co. (S. C.)	Charleston, S. C.	100 Concord Street.
25	Tow.	7	800	Lohigh Valley R. R. Co. (N. J.)	New York, N. Y.	143 Liberty Street.
26	Tow.	7	900	Delaware & Western R. R. Co. (Pa.)	do.	90 West Street.
27	Fer.	7	1,900	Delaware, Lackawanna & Western R. R. Co. (Pa.)	do.	Do.
28	Fer.	3	200	State of Maine	Bath, Me.	Augusta, Me.
29	Fsh.	6	55	Booth Fisheries Co. (Del.)	Chicago, Ill.	205 North Michigan Avenue.
30	Fr't.	33	2,800	Pacific Argentine Brazil Line (Del.)	San Francisco, Calif.	215 Market Street.
31	Fr't.	20	250	Merritt-Chapman & Scott Corporation (Calif.)	Los Angeles, Calif.	720 Wilmington and San Pedro Road, San Pedro, Calif.
32	Tow.	7	150	Wilson Cypress Co. (Fla.)	Jacksonville, Fla.	Palatka, Fla.
33	Pas.	49	1,200	Central-Hudson Steamboat Co. (N. Y.)	New York, N. Y.	Newburgh, N. Y.
34	Fr't.	32	200	Pittsburgh Steamship Co. (W. Va.)	Duluth, Minn.	Wolvin Building.
35	Tow.	15	750	Carnegie Steel Co. (N. J.)	Pittsburgh, Pa.	Carnegie Building.
36	Tow.	16	500	Lehigh & Wilkes-Barre Coal Co. (Pa.)	New York, N. Y.	143 Liberty Street.
37	Fr't.	68	2,800	United States Shipping Board	New London, Conn.	
38	Pas.	5	132	Frank C. McMahon	Bridgeport, Conn.	Stamford, Conn.
39	Pas.	14	550	McAllister Navigation Co. (N. Y.)	New York, N. Y.	24 State Street.
40	Fer.	7	1,200	Hoboken Ferry Co. (N. J.)	do.	90 West Street.
41	Fr't.	44	2,800	United States Shipping Board	New London, Conn.	Groton, Conn.
42	Tow.	8	344	Eastern Transportation Co. (Del.)	Wilmington, Del.	Ford Building.
43	Fr't.	20	400	Signal Steamship Co.	San Francisco, Calif.	Oakland Bank Building.
44	Fr't.	43	3,600	Luckenbach Steamship Co. (Del.)	New York, N. Y.	44 Whitehall Street.
45	Fr't.	30	2,000	Great Lakes Steamship Co. (Del.)	Oswego, N. Y.	Keith Building, Syracuse, N. Y.
46	Fr't.	20	850	Horace X. Baxter Steamship Co. (Calif.)	San Francisco, Calif.	485 California Street.
47	Pas.	3	125	Henry Champion	Boston, Mass.	650 Huntington Avenue.
48	Tow.	4	150	Harry Williams	New York, N. Y.	523 Willow Avenue, Hoboken, N. J.
49	Fr't.	47	2,500	Merchants & Miners Transportation Co. (Md.)	Baltimore, Md.	112 South Gay Street.
50	Fsh.	4	80	Union Fish Co. (Ohio)	Erie, Pa.	Foot State Street.
51	Pas.	7	550	John E. Moore Co. (N. Y.)	New York, N. Y.	17 State Street.
52	Fr't.	29	1,150	Pittsburgh Steamship Co. (W. Va.)	Duluth, Minn.	Wolvin Building.
53	Fr't.	31	1,700	Columbia S. S. Co. (Ohio)	Cleveland, Ohio	Union Trust Building.
54	Fer.	12	350	Mayor and City Council of Baltimore City (Md.)	Baltimore, Md.	City Hall.
55	Tow.	8	300	J. S. Packard Dredging Co. (N. J.)	Providence, R. I.	1004 Turks Head Building.
56	Fr't.	44	2,300	United States Steel Products Co. (N. J.)	New York, N. Y.	30 Church Street.
57	Tnk.	33	2,600	Malston Co. (Del.)	Wilmington, Del.	Care U. S. Corporation Co., Dover, Del.
58	Fr't.	49	2,500	United States Shipping Board	Baltimore, Md.	22 Light Street.
59	Pas.	62	4,000	Inter-Island Steam Navigation Co. (Hawaii)	Honolulu, Hawaii	Fort and Merchants Streets.

^a Geo. H. Allen, Jr.
^b Formerly st. s. Thomas F. Timmins.
^c Hansa.
^d Formerly st. s. Eastern Trader.

¹ Formerly U. S. Q. M. C. Capt. B. M. Harts.
^u Formerly st. s. ^a Howard,
^b N. S. Briggs.
^v Formerly British st. s. Howick Hall.

Steam Vessels

Line No.	Official No.	Signal letters	Rig	Name of vessel	Tonnage		Dimensions			When built	Where built
					Gross	Net	Length	Breadth	Depth		
							Feet	Feet	Feet		
1	213536		St. s.	Hudson	130	88	81.6	23.4	10.7	1915	Tottenville, N. Y.
2	120590		St. s.	Hugh Bond	18	12	48.2	13.0	5.7	1884	Brooklyn, N. Y.
3	203006		St. s.	HUGH KENNEDY	7,064	5,500	632.0	56.0	31.0	1907	Lorain, Ohio
4	80135		St. s.	Hugh C. Barrett	46	31	57.5	17.0	8.1	1874	Philadelphia, Pa.
5	202783	KVFG	St. s.	HUGH L. BOND, Jr.	212	144	112.0	23.1	11.2	1906	Baltimore, Md.
6	218570	LSCM	St. s.	HUGOTON	6,943	4,267	434.8	56.2	31.7	1919	Sparrows Point, Md.
7	218771	LSMT	St. s.	HUGUENOT	6,964	4,282	434.8	56.2	31.7	1919	do.
8	218074	LRDV	St. s.	HULVER	418	190	142.0	27.5	14.6	1919	Superior, Wis.
9	218071	LRDQ	St. s.	HUMACONNA	418	190	142.0	27.5	14.6	1910	do.
10	81044		St. s.	HUMBOLDT	167	85	99.6	22.7	12.0	1899	San Francisco, Calif.
11	90354	KMWP	St. s.	Humboldt	1,075	688	213.1	31.0	15.7	1896	Fairhaven, Calif.
12	218072	LRDS	St. s.	HUMRICK	418	190	142.0	27.5	14.6	1919	Superior, Wis.
13	207577		St. w.	Hunter	53	45	92.0	19.0	3.8	1910	Vicksburg, Miss.
14	208007		St. s.	Huntington	85	58	66.4	21.0	9.3	1910	Tottenville, N. Y.
15	200507		St. w.	Huntsville	129	129	138.5	26.2	3.6	1903	Guntersville, Ala.
16	96660		St. s.	HURLBUT W. SMITH	4,662	3,415	414.0	50.0	28.0	1903	Lorain, Ohio
17	96058	KSDT	St. s.	HURON	3,318	2,590	201.2	43.1	20.6	1902	Philadelphia, Pa.
18	212080		St. s.	HURON	4,810	3,051	415.0	55.0	27.5	1914	Ecorse, Mich.
19	213068		St. s.	HURON	64	32	68.7	17.0	11.0	1915	Cleveland, Ohio
20	96146		St. s.	Hustler	192	119	99.0	30.7	9.5	1891	Athens, N. Y.
21	200642		St. s.	Hustler	121	70	97.1	23.3	10.9	1904	Kennebunk Port, Me.
22	205178		St. w.	Hustler	96	73	104.5	23.5	4.7	1908	Portland, Ore.
23	224686		St. w.	Hustler	70	51	92.8	18.9	3.0	1925	Shreveport, La.
24	90503	KPVW	St. s.	HYADES	3,817	2,668	331.5	47.0	25.0	1900	Sparrows Point, Md.
25	206094	KWVP	St. s.	Hyak	207	141	132.2	20.8	5.5	1909	Portland, Ore.
26	220435	MBFN	St. s.	HYBERT	6,501	4,016	395.3	55.1	31.4	1920	Wilmington, N. C.
27	211524		St. s.	HYDRO	1,282	872	172.0	40.6	19.0	1913	Manitowoc, Wis.
28	220513	MBIIN	St. s.	I. O. WHITE	7,013	4,364	429.3	50.2	33.2	1920	Chester, Pa.
29	202855		St. s.	I. E. Brown	133	105	72.3	22.2	8.0	1906	Tottenville, N. Y.
30	220618		St. s.	I. H. Larsen	64	43	58.6	16.6	6.3	1920	Menominee, Mich.
31	219487	LVJB	St. s.	I. J. Merritt	794	396	163.0	35.0	18.3	1919	Tottenville, N. Y.
32	100597		St. s.	I. Watson Stephenson	639	501	172.0	35.0	11.9	1895	West Bay City, Mich.
33	209407		St. s.	Ibsen	13	9	35.0	10.0	5.2	1911	Charlevoix, Mich.
34	130904		St. s.	Ice King	80	40	86.0	18.0	8.1	1901	Portland, Ore.
35	219153	LTMD	St. s.	ICELAND	5,460	3,365	400.7	54.2	30.4	1919	Chester, Pa.
36	100070		St. s.	Ida	30	20	59.4	14.8	5.1	1873	Berkley, Va.
37	100281		St. p.	Ida	705	593	100.0	54.6	9.8	1881	Wilmington, Del.
38	100162		St. s.	Ida W.	61	26	64.0	16.5	7.8	1889	San Francisco, Calif.
39	100353		St. s.	Ida Patton	26	13	74.8	13.8	4.0	1884	Dubuque, Iowa
40	100755		St. s.	Ida M. Chase	38	22	51.7	15.5	7.5	1901	East Boston, Mass.
41	214627	LGPB	St. s.	Idaho	994	563	205.6	41.4	14.8	1916	Aberdeen, Wash.
42	100381		St. s.	Ideal	40	32	60.5	12.9	5.4	1885	Buffalo, N. Y.
43	202732		St. s.	Ideal	149	101	80.5	24.8	10.9	1906	Tottenville, N. Y.
44	223544		St. s.	Ideal	147	100	83.0	24.0	9.9	1924	do.
45	224520		St. s.	IDEAL	31	21	62.8	14.2	5.7	1925	Buffalo, N. Y.
46	209222		St. w.	Idler	98	62	64.0	16.8	3.7	1911	Fairbanks, Alaska
47	212813		St. w.	IDLEWILD	260	260	157.5	40.0	5.0	1914	Pittsburgh, Pa.
48	100612		St. s.	Iduna	21	14	53.3	12.0	5.5	1896	South Boston, Mass.
49	100080		St. s.	ILLINOIS	2,427	1,468	225.0	40.0	24.7	1899	Chicago, Ill.
50	100746		St. w.	Illinois	168	168	139.0	26.6	4.8	1901	Quincy, Ill.
51	200003		St. s.	ILLINOIS	287	34	107.0	24.2	13.0	1898	Chicago, Ill.
52	212542		St. s.	ILLINOIS	99	51	71.0	20.0	12.6	1914	Cleveland, Ohio
53	219931	LWJM	St. s.	ILLINOIS	5,403	3,362	410.0	54.4	27.2	1920	Los Angeles, Calif.
54	221400	M0VW	St. s.	ILLINOIS	6,688	4,142	418.8	56.1	32.7	1921	Bath, Me.
55	221934		St. w.	ILLINOIS	1,411	1,158	230.0	58.0	8.0	1921	Stillwater, Minn.
56	100586		St. s.	Illyblus	12	6	46.1	11.4	4.0	1894	Braintree, Mass.
57	218859	LSRB	St. s.	IMLAY	7,005	4,362	425.8	57.0	31.2	1919	Oakland, Calif.
58	207168		St. s.	Imperial	35	24	54.6	15.6	5.4	1910	Milwaukee, Wis.
59	100234		St. s.	Inca	103	51	92.6	20.0	9.5	1879	Philadelphia, Pa.
60	213730	LFQH	St. s.	INCA	1,414	948	246.0	38.4	15.6	1916	Ecorse, Mich.

1 Formerly st. s. Forward.

2 Formerly st. s. Wm. C. Nicol.

3 Formerly st. s. Wallula.

4

Line No.	Service	Crew	Indicated horse-power	Name of owner	Home port	Address of owner
1	Tow.	7	300	Hudson Tow Boat Co. (N. J.)	New York, N. Y.	Hoboken, N. J.
2	Tow.	3	80	Gowanus Towing Co. (N. Y.)	do.	Foot Smith Street (B).
3	Frt.	24	1,760	American Steamship Co. (N. Y.)	Buffalo, N. Y.	Marine Trust Building.
4	Tow.	4	175	New York Marine Co. (N. J.)	New York, N. Y.	17 Battery Place.
5	Frt.	11	600	Baltimore & Ohio R. R. Co. (Md.)	Baltimore, Md.	Baltimore and Charles Streets.
6	Tnk.	35	2,600	Malston Co. (Del.)	Wilmington, Del.	Care U. S. Corporation Co., Dover, Del.
7	Tnk.	34	2,600	Huguenot S. S. Corporation (Del.)	do.	7 West Tenth Street.
8	Tow.	22	800	Tennessee Coal, Iron & Railroad Co. (Tenn.)	Mobile, Ala.	Mart Brown Building, Birmingham, Ala.
9	Tow.	15	1,250	Merrill & Ring Lumber Co. (Wash.)	Seattle, Wash.	White Building.
10	Tow.	7	800	Humboldt Stevedore Co. (Nev.)	Eureka, Calif.	121 F Street.
11	Pas.	30	1,400	Los Angeles-San Francisco Navigation Co. (Calif.)	San Francisco, Calif.	Pier 17.
12	Tow.	21	850	Ford Motor Co. (Del.)	Detroit, Mich.	Highland Park, Mich.
13	Tow.	12	80	Mississippi, Yazoo & Sunflower River Transportation Co. (Miss.)	Baton Rouge, La.	Vicksburg, Miss.
14	Tow.	5	150	Red Star Towing & Transportation Co. (W. Va.)	New York, N. Y.	17 Battery Place.
15	Pas.	18	420	Nashville, Chattanooga & St. Louis Ry. (Tenn.)	Nashville, Tenn.	930 Broad Street.
16	Frt.	23	1,500	Great Lakes Steamship Co. (Del.)	Oswego, N. Y.	Keith Building, Syracuse, N. Y.
17	Pas.	60	5,000	Clyde Steamship Co. (Me.)	New York, N. Y.	Pier 36, N. R.
18	Frt.	23	1,800	Wyandotte Transportation Co. (Mich.)	Detroit, Mich.	1622 Ford Building.
19	Tow.	1	500	Great Lakes Towing Co. (N. J.)	Duluth, Minn.	N. P. Dock.
20	Frt.	6	250	Metropolitan Securities Corporation (Del.)	New York, N. Y.	17 Battery Place.
21	Tow.	13	400	Wm. J. Donaldson	Philadelphia, Pa.	Beach and Palmer Streets.
22	Tow.	6	175	Nickum & Kelly Sand & Gravel Co. (Oreg.)	Portland, Oreg.	115 East Water Street.
23	Msc.	6	75	List & Weatherly Construction Co. (Mo.)	Kansas City, Mo.	416 Railway Exchange Building.
24	Fsh.	39	1,500	Red Salmon Canning Co. (Calif.)	San Francisco, Calif.	2 Pine Street.
25	Pas.	12	750	Kitsap County Transportation Co. (Wash.)	Seattle, Wash.	Pier 3.
26	Frt.	33	2,800	United States Shipping Board	Wilmington, N. C.	
27	Frt.	21	500	Kelley Island Lime & Transport Co. (Ohio)	Sandusky, Ohio.	Foot McDonough Street.
28	Tnk.	41	2,700	Pan American Petroleum & Transport Co. (Del.)	Los Angeles, Calif.	714 West Tenth Street.
29	Oya.	6	50	Frederick F. Brown	New Haven, Conn.	494 Quinpiac Avenue.
30	Fsh.	6	130	John Degenhardt	Milwaukee, Wis.	Sheboygan, Wis.
31	Wrk.	23	1,000	Merritt-Chapman & Scott Corporation (Del.)	New York, N. Y.	17 Battery Place.
32	Frt.	15	500	Saginaw Bay Transportation Co. (Ohio)	Cleveland, Ohio.	1918 Carter Road.
33	Fsh.	3	28	John S. Grellok	Grand Haven, Mich.	Traverse City, Mich.
34	Fsh.	9	250	Alaska-Portland Packers Association (Oreg.)	Portland, Oreg.	1105 Yeon Building.
35	Frt.	44	3,000	United States Shipping Board	Philadelphia, Pa.	Bourse Building.
36	Tow.	25	75	Camp Manufacturing Co. (Va.)	Norfolk, Va.	Franklin, Va.
37	Pas.	26	400	Saugerties & New York Steamboat Co. (N. Y.)	Albany, N. Y.	Saugerties, N. Y.
38	Tow.	5	225	Knappton Towboat Co. (Wash.)	Astoria, Oreg.	Knappton, Wash.
39	Tow.	7	300	West Kentucky Coal Co.	Memphis, Tenn.	Foot Butler Street.
40	Tow.	2	60	Doane-Commercial Towing Co. (Mass.)	Boston, Mass.	78 Long Wharf.
41	Frt.	25	600	Wilson Bros. & Co. (Nev.)	San Francisco, Calif.	Russ Building.
42	Tow.	3	80	International Lumber Co. (Minn.)	Duluth, Minn.	International Falls, Minn.
43	Tow.	6	550	Newport News Shipbuilding & Dry Dock Co. (Va.)	Newport News, Va.	Forty-first Street and Washington Avenue.
44	Tow.	7	500	Arthur Ackerman	New York, N. Y.	80 South Street.
45	Fsh.	4	60	Union Fish Co. (Ohio)	Erie, Pa.	Foot State Street.
46	Pas.	2	50	F. G. Noyes	Seward, Alaska	Fairbanks, Alaska.
47	Pas.	12	400	New St. Louis & Calhoun Packet Corporation (Mo.)	St. Louis, Mo.	Foot Olive Street.
48	Fer.	2	60	Trustees of Naushon Island	Boston, Mass.	614 Sears Building.
49	Pas.	35	1,350	Goodrich Transit Co. (Del.)	Duluth, Minn.	228 Lake Avenue South.
50	Tow.	13	300	New St. Louis & Calhoun Packet Co. (Mo.)	St. Louis, Mo.	Foot Olive Street.
51	Frb.	16	800	City of Chicago (Ill.)	Chicago, Ill.	City Hall.
52	Tow.	4	750	Great Lakes Towing Co. (N. J.)	Duluth, Minn.	N. P. Dock.
53	Frt.	38	3,500	States S. S. Co. (Nev.)	Portland, Oreg.	Porter Building.
54	Tnk.	35	3,000	Texas Co. (Del.)	Wilmington, Del.	7 West Tenth Street.
55	Tow.	30	2,000	War Department, Inland Waterways Corporation.	St. Louis, Mo.	Customhouse.
56	Pas.	2	35	Thomas M. O'Brien	Boston, Mass.	172 Bunker Hill Street.
57	Tnk.	33	2,400	Malston Co. (Del.)	Wilmington, Del.	Dover, Del.
58	Tow.	4	90	Construction Materials Corporation (Del.)	Chicago, Ill.	228 North La Salle Street.
59	Tow.	7	500	South Atlantic Towing Co. (Ga.)	Brunswick, Ga.	Bay Street.
60	Frt.	27	1,000	General Transit Co. (Ohio)	Cleveland, Ohio.	Union Trust Building.

† Formerly st. s. ^(a) Portsmouth.
^(b) U. S.-E. F. C.-A. I. S. O. No. 3.

‡ Formerly st. s. North King.
 § Formerly st. s. Las Vegas.

Line No.	Official No.	Signal letters	Rig	Name of vessel	Tonnage		Dimensions			When built	Where built
					Gross	Net	Length	Breadth	Depth		
1	217517		St. s.	Inca	64	44	73.4	10.4	8.1	1919	Greenwich Piers, N. J.
2	217172	LNPW	El. s.	INDEPENDENCE <input type="checkbox"/> <input checked="" type="checkbox"/> <input checked="" type="checkbox"/>	7,597	4,753	440.0	56.0	35.2	1918	Alameda, Calif.
3	220447	MBFW	St. s.	INDEPENDENCE HALL <input type="checkbox"/> <input checked="" type="checkbox"/> <input checked="" type="checkbox"/>	5,050	3,076	300.0	54.2	27.8	1920	Hog Island, Pa.
4	100983		St. s.	Independent	49	30	67.9	17.5	6.9	1899	Everett, Wash.
5	100730		St. s.	INDEPENDENT	164	112	96.2	54.4	12.5	1901	Port Richmond, N. Y.
6	221090	MCLT	St. s.	INDIA ARROW <input type="checkbox"/> <input checked="" type="checkbox"/> <input checked="" type="checkbox"/>	8,327	6,170	408.3	62.7	32.0	1921	Quincy, Mass.
7	77268		St. s.	INDIAN	72	49	72.0	17.0	8.1	1897	Philadelphia, Pa.
8	212720		St. s.	Indian	23	16	40.1	12.0	5.2	1914	Manitowoc, Wis.
9	130126		St. p.	Indian Head	398	248	160.0	28.2	8.8	1878	Chelsea, Mass.
10	100471		St. s.	Indiana	1,979	1,562	223.0	35.4	14.3	1890	Manitowoc, Wis.
11	208915		St. s.	INDIANA	98	30	71.0	20.0	11.0	1911	Cleveland, Ohio.
12	223101		St. w.	Indiana	134	134	107.7	21.8	4.0	1923	Paducah, Ky.
13	209320	KVDJ	St. s.	INDIANAPOLIS <input type="checkbox"/>	765	520	180.0	32.0	18.0	1901	Toledo, Ohio.
14	217105	LNPQ	St. s.	INDIANAPOLIS <input checked="" type="checkbox"/>	8,134	6,121	430.0	60.2	33.7	1918	Gloicester City, N. J.
15	202323		St. s.	INDUSTRY	203	138	99.6	30.0	12.0	1905	Buffalo, N. Y.
16	210886		St. s.	Industry	443	301	120.8	32.0	8.0	1912	Tottenville, N. Y.
17	217212	LNTV	St. s.	INGOLD <input type="checkbox"/> <input checked="" type="checkbox"/>	3,257	2,053	321.0	46.2	25.0	1918	Newark, N. J.
18	100589	LODH	St. s.	INLAND	1,888	1,098	248.0	42.0	21.5	1894	Cleveland, Ohio.
19	227112		St. w.	Inland	257	257	134.7	28.0	5.0	1927	Paducah, Ky.
20	218699	LSHM	St. s.	INNOKE <input checked="" type="checkbox"/> <input checked="" type="checkbox"/>	6,093	3,757	395.5	55.0	31.4	1919	Kearny, N. J.
21	218137	LRIC	St. s.	INTAN <input type="checkbox"/> <input checked="" type="checkbox"/>	5,490	3,374	400.7	54.2	30.4	1919	Harriman, Pa.
22	217302	LPBW	St. s.	INTEGRITY	192	40	95.5	24.2	13.0	1918	Green Bay, Wis.
23	214617		St. s.	INTERLAKE	11	7	46.0	11.0	3.3	1916	Buffalo, N. Y.
24	100402	KGTW	St. s.	International	400	200	130.0	26.0	16.2	1890	Philadelphia, Pa.
25	100749		St. s.	International	500	401	141.4	34.2	16.1	1901	West Haven, Conn.
26	161718		St. s.	International	55	27	71.7	17.8	8.3	1893	Baltimore, Md.
27	218791	LSJK	St. s.	INTERNATIONAL <input type="checkbox"/> <input checked="" type="checkbox"/>	2,740	1,760	253.4	43.7	26.2	1919	Ashtabula, Ohio.
28	217073		St. w.	Interstate	57	31	80.6	18.3	2.3	1918	Patterson, La.
29	219692		St. w.	Interstate	85	85	114.0	23.0	3.6	1920	Rock Island, Ill.
30	223545		St. w.	Interstate	336	308	131.5	26.7	4.6	1924	Vancouver, Wash.
31	202072		St. s.	INTERSTATE No. 2 <input type="checkbox"/>	131	89	85.3	21.0	12.0	1905	Cleveland, Ohio.
32	127421		St. s.	Intrepid	123	55	85.5	21.2	10.3	1900	Ballard, Wash.
33	140893		St. s.	Intrepid	119	59	91.0	22.5	10.0	1887	Philadelphia, Pa.
34	217301	LPBV	St. s.	INVADER	192	40	95.5	24.2	13.0	1918	Green Bay, Wis.
35	211825	LDHP	St. s.	INVINCIBLE	231	135	95.1	26.3	12.1	1913	Baltimore, Md.
36	217093	LNJQ	El. s.	INVINCIBLE <input type="checkbox"/> <input checked="" type="checkbox"/> <input checked="" type="checkbox"/>	7,692	4,829	440.0	56.0	35.2	1918	Alameda, Calif.
37	209156		St. w.	Ione	499	341	147.5	30.5	5.9	1911	Vancouver, Wash.
38	90337		St. s.	IONIAN	48	33	70.0	17.0	5.7	1896	Newburgh, N. Y.
39	213566		St. s.	IOWA	99	52	71.0	20.0	12.5	1915	Cleveland, Ohio.
40	221933		St. w.	IOWA <input type="checkbox"/> <input checked="" type="checkbox"/>	1,411	1,158	230.0	58.0	8.0	1921	Stillwater, Minn.
41	210627	LVQN	St. s.	IOWA <input type="checkbox"/>	5,724	3,564	410.5	54.0	27.1	1920	South San Francisco, Calif.
42	212144	LDKR	St. s.	IOWAN <input type="checkbox"/> <input checked="" type="checkbox"/>	6,529	4,041	407.7	53.7	28.1	1914	Sparrows Point, Md.
43	218293	LRPG	St. s.	IPSWICH <input type="checkbox"/> <input checked="" type="checkbox"/>	5,689	3,399	400.7	54.2	30.1	1919	Chester, Pa.
44	203618		St. s.	Iralda <input type="checkbox"/>	64	36	106.2	18.7	5.5	1906	Portland, Ore.
45	100741		St. s.	Irons	30	20	58.5	15.5	6.1	1901	Madison, Md.
46	219174	LTMV	St. s.	IRENE <input type="checkbox"/> <input checked="" type="checkbox"/>	3,482	2,112	328.0	46.2	22.9	1919	Wilmington, Del.
47	76192		St. s.	Irene Beuchline	23	11	53.7	13.8	6.5	1880	Detroit, Mich.
48	92794	KNCP	St. s.	Iris <input checked="" type="checkbox"/> <input checked="" type="checkbox"/>	2,830	1,736	304.3	38.8	21.5	1885	Newcastle, England.
49	200671		St. p.	Iris	42	42	70.0	16.4	3.2	1884	Keokuk, Iowa.
50	209583		St. w.	Iron City	99	99	120.0	22.9	3.4	1912	Parkersburg, W. Va.
51	210850		St. s.	Iron Duke	39	19	83.6	13.4	4.0	1913	Dana, W. Va.
52	209804		St. w.	Ironton	70	62	90.0	28.0	3.7	1909	Point Pleasant, W. Va.
53	100730	KVSB	St. s.	IROUOIS <input type="checkbox"/>	1,767	1,202	213.8	46.0	15.2	1901	Toledo, Ohio.
54	120889	KLFB	St. s.	IROUOIS <input type="checkbox"/>	433	151	145.0	20.0	16.0	1892	San Francisco, Calif.
55	140650		St. s.	Iroquois	80	40	85.3	19.8	8.6	1883	Philadelphia, Pa.
56	226332	MGKL	St. s.	IROUOIS <input type="checkbox"/> <input checked="" type="checkbox"/> <input checked="" type="checkbox"/>	6,209	3,405	394.7	62.2	19.4	1927	Newport News, Va.
57	100665		St. s.	Irving F. Ross	27	18	40.0	15.4	6.5	1898	East Boston, Mass.
58	96052		St. s.	Irving G. Keller	46	31	62.6	17.5	7.5	1890	Brooklyn, N. Y.

1 Formerly st. s. John I. Brady.
 2 Formerly st. p. ^a Nahant.
 3 Formerly st. p. ^b Gen'l Lincoln.
 4 Formerly st. s. C. H. Conover.
 5 Formerly ^a British st. s. Inland.
 6 Formerly ^b st. s. I. W. Nicholas.
 7 Formerly st. s. Inoco.
 8 Formerly st. s. Cockamong.

9 Formerly st. s. Venus.
 10 Formerly st. s. Lake Singara.
 11 Formerly st. w. W. H. Crosby.
 12 Formerly st. s. W. B. Sanders.
 13 Formerly st. s. Charles Counsellmen.
 14 Formerly st. s. Lowell M. Palmer.
 15 Formerly st. s. ^a Coheco.
 16 Formerly st. s. ^b Industry No. 2.

Line No.	Service	Crew	Indicated horse-power	Name of owner	Home port	Address of owner
1	Tow.	8	250	Charles E. Davis, jr.	Philadelphia, Pa.	402 Bourse Building.
2	Frt.	99	3,000	United States Shipping Board.	San Francisco, Calif.	369 Pine Street.
3	Frt.	44	2,500	do.	Philadelphia, Pa.	Bourse Building.
4	Tow.	5	290	Harbor Dredging Co. (Wash.)	Seattle, Wash.	Aberdeen, Md.
5	Tow.	8	850	New Orleans Coal & Bisso Towboat Co. (Del.)	New Orleans, La.	United Fruit Building.
6	Tnk.	43	3,200	Standard Transportation Co. (Del.)	New York, N. Y.	26 Broadway.
7	Tow.	6	150	Tugboat Indian Co. (Del.) (Md.)	Philadelphia, Pa.	111 Walnut Street.
8	Fsh.	3	20	James Madsen	Chicago, Ill.	6733 Merrill Avenue.
9	Pas.	20	750	Atlantic Utilities Corporation (Del.)	Baltimore, Md.	Seventh and Water Streets, Washington, D. C.
10	Frt.	91	1,000	Goodrich Transit Co. (Del.)	Duluth, Minn.	228 Lake Avenue South.
11	Tow.	8	400	Great Lakes Towing Co. (N. J.)	Cleveland, Ohio	1060 Union Trust Building.
12	Tow.	7	200	Indiana Towing Co. (Ind.)	Evansville, Ind.	Citizens Bank Building.
13	Pas.	28	1,400	Puget Sound Navigation Co. (Nev.)	Seattle, Wash.	32 Colman Dock.
14	Frt.	60	3,000	United States Shipping Board	Philadelphia, Pa.	Bourse Building.
15	Frt.	7	100	Merchants Lighterage Co. (Ill.)	Chicago, Ill.	219 East North Water Street.
16	Frt.	8	450	New York & New Jersey Steamboat Co. (N. J.)	Perth Amboy, N. J.	286 Front Street.
17	Frt.	37	1,500	United States Shipping Board	Newark, N. J.	Kearny, N. J.
18	Frt.	24	1,450	Iroquois Steamship Corporation (N. Y.)	Buffalo, N. Y.	Chamber of Commerce Building.
19	Tow.	10	500	American Barge Line Co. (Del.)	Louisville, Ky.	122 South Fifth Street.
20	Frt.	42	2,500	United States Shipping Board	Newark, N. J.	Kearny, N. J.
21	Frt.	45	3,000	do.	Philadelphia, Pa.	Bourse Building.
22	Tow.	10	450	Havemeyers & Elder (N. Y.)	New York, N. Y.	26 Broadway.
23	Frt.	1	45	Interlake Steamship Co. (Ohio)	Cleveland, Ohio	Union Trust Building.
24	Tow.	21	725	Reading Co. (Pa.)	Philadelphia, Pa.	Reading-Terminal.
25	Elr.	5	300	International Elevating Co. (N. J.)	New York, N. Y.	101 Produce Exchange.
26	Frt.	4	175	Atlantic Transport Co. (W. Va.)	Baltimore, Md.	Chamber of Commerce.
27	Fsh.	37	1,500	International Packing Co. (Wash.)	Seattle, Wash.	510 Colman Building.
28	Tow.	6	130	Thomas S. Seely	New Orleans, La.	Thibodaux, La.
29	Tow.	3	250	H. C. Blaske	St. Louis, Mo.	St. Charles, Mo.
30	Pas.	14	350	Groyhound Transportation Co. (Oreg.)	Portland, Oreg.	Foot Taylor Street.
31	Tow.	5	900	Lako Tankers Corporation (Del.)	Fall River, Mass.	43 Exchange Place, New York, N. Y.
32	Tow.	9	450	Gilkoy Brothers Towing Co. (Wash.)	Seattle, Wash.	Anacortes, Wash.
33	Tow.	6	398	James F. Woodmencey	New York, N. Y.	Jersey City, N. J.
34	Tow.	10	450	Havemeyers & Elder (N. Y.)	do.	25 Broadway.
35	Tow.	6	1,100	do.	do.	do.
36	Frt.	41	3,000	United States Shipping Board	San Francisco, Calif.	369 Pine Street.
37	Frt.	13	650	Western Transportation Co. (Oreg.)	Portland, Oreg.	733 Pittock Building.
38	Tow.	5	150	Steamer Ionian Co. (Del.)	Philadelphia, Pa.	111 Walnut Street.
39	Tow.	6	750	Great Lakes Towing Co. (N. J.)	Duluth, Minn.	N. P. Dock.
40	Tow.	30	2,000	War Department, Inland Waterways Corporation.	St. Louis, Mo.	Customhouse.
41	Frt.	33	2,800	States S. S. Co. (Nev.)	Portland, Oreg.	Porter Building.
42	Frt.	36	4,000	American-Hawallan S. S. Co. (N. J.)	New York, N. Y.	10 Bridge Street.
43	Frt.	38	2,500	Lancaster S. S. Corporation (N. Y.)	do.	26 Beaver Street.
44	Pas.	4	130	Hosford Transportation Co. (Oreg.)	Portland, Oreg.	181 Oak Street.
45	Pas.	3	40	Fred Cline	Seattle, Wash.	Hoquiam, Wash.
46	Tow.	2	100	John R. Butler	Oswego, N. Y.	123 Sabine Street, Syracuse, N. Y.
47	Frt.	32	2,400	A. H. Bull S. S. Co. (N. J.)	New York, N. Y.	115 Broad Street.
48	Frt.	37	1,000	Pacific Transport Co. (Calif.)	San Francisco, Calif.	430 Sansome Street.
49	Tow.	8	35	Gideon Anderson Co. (Mo.)	St. Louis, Mo.	Gideon, Mo.
50	Tow.	9	250	Iron City Sand & Gravel Co. (Pa.)	Pittsburgh, Pa.	1106 Bessemer Building.
51	Tow.	4	125	Hatfield Campbell Creek Coal Co. (Ohio)	Cincinnati, Ohio	Union Trust Building.
52	Fer.	1	45	Fullerton-Portsmouth Ferry Co. (Ky)	Louisville, Ky.	Fullerton, Ky.
53	Frt.	27	1,500	Puget Sound Navigation Co. (Nev.)	Seattle, Wash.	Colman Dock.
54	Tow.	10	1,000	Bollingham Tug and Barge Co. (Wash.)	do.	Cornwall Building, Bellingham, Wash.
55	Tow.	9	200	Elwood J. Gibson	New York, N. Y.	8520 Fort Hamilton Parkway (B.).
56	Pas.	177	8,500	New York & Miami Steamship Co. (Me.)	do.	Pier 36 N. R.
57	Tow.	2	150	Ross Tow Boat Co. (Mass.)	Boston, Mass.	28 T Wharf.
58	Tow.	4	150	Bowers Towing Co. (N. J.)	Newark, N. J.	178 Devon Street, Kearny, N. J.

¹¹ Formerly st. s. Henry A. Haber.

¹² Formerly st. s. West Cadron.

¹³ Formerly st. s. Bethnor.

¹⁴ Formerly st. s. J. L. Mlnar.

¹⁵ Formerly st. s. British st. s. Dryden.

¹⁶ Formerly st. s. Menemsha.

¹⁷ Formerly United States Engineers st. w. Iris.

²⁰ Formerly (a) Fearless. (b) U. S. Navy st. s. Iroquois. (c) st. s. Fearless.

²¹ Formerly st. s. (a) Laura B. (b) Endeavor. (c) Nassau.

²² Formerly st. s. (a) Henry Hoehn. (b) Gilbert M. Edgett.

Line No.	Official No.	Signal letters	Rig	Name of vessel	Tonnage		Dimensions			When built	Where built
					Gross	Net	Length	Breadth	Depth		
1	3313		St. p.	IRVINGTON.....	930	736	190.0	30.0	13.3	1885	Brooklyn, N. Y.....
2	215692		St. s.	IRVINGTON.....	305	248	114.2	32.0	15.8	1917	Elizabeth, N. J.....
3	210066	LPHC	St. s.	IRVINGTON.....	5,584	3,447	400.5	54.2	30.4	1919	Newburgh, N. Y.....
4	100707		St. s.	ISAAC L. ELLWOOD.....	5,143	4,018	478.0	52.0	25.1	1900	West Bay City, Mich.....
5	214089	LQPT	St. s.	ISAAC T. MANN.....	5,266	3,354	308.0	55.2	30.6	1917	Camden, N. J.....
6	208911	LGBM	St. s.	ISABELLA.....	3,109	1,920	335.0	40.8	22.7	1911	Newport News, Va.....
7	211817		St. s.	Isabell.....	30	22	59.3	16.3	6.4	1913	Erle, Pa.....
8	211800		St. s.	Isabell C.....	18	12	50.0	14.0	5.5	1913	Mantowoc, Wis.....
9	201254		St. s.	Isabella.....	43	29	73.5	16.4	6.1	1904	Alexandria Bay, N. Y.....
10	210975	LNBT	St. s.	ISANTI.....	5,713	4,129	410.5	54.0	27.0	1918	South San Francisco, Calif.....
11	203304		St. s.	ISHPEMINO.....	6,924	5,476	530.0	56.2	32.0	1906	Ecorse, Mich.....
12	100322		St. s.	ISIS.....	36	18	57.0	16.0	6.0	1883	Brooklyn, N. Y.....
13	100050		St. s.	ISIS.....	591	402	140.0	32.1	16.0	1898	Camden, N. J.....
14	213515		St. s.	ISIS.....	64	43	65.7	18.1	8.2	1915	Baltimore, Md.....
15	100242		St. s.	Island Belle.....	121	80	100.5	20.6	5.8	1879	Alexandria Bay, N. Y.....
16	200720		St. w.	Island Maid.....	393	267	190.0	36.0	5.0	1909	Jeffersonville, Ind.....
17	224554		St. p.	ISLAND QUEEN.....	986	860	286.1	45.6	7.3	1925	Midland, Pa.....
18	100601		St. s.	Islander.....	210	143	138.4	23.8	7.4	1895	Benton Harbor, Mich.....
19	204700		St. a.	Islander.....	273	153	111.0	24.6	7.8	1907	Charleston, S. C.....
20	205007		St. s.	Islander.....	76	36	80.9	19.7	6.8	1908	East Boothbay, Me.....
21	225342		St. w.	Islander.....	82	66	64.6	15.2	4.0	1920	Portland, Oreg.....
22	100535		St. s.	ISLAY.....	26	13	60.0	13.0	5.0	1892	Superior, Wis.....
23	100555		St. a.	Islesford.....	27	15	49.2	14.4	5.2	1893	Brewer, Me.....
24	100776		St. w.	Isleton.....	615	534	167.5	36.0	7.5	1902	Wood Island, Calif.....
25	207600		St. s.	Isobel.....	30	20	58.8	14.4	5.6	1910	Warroad, Minn.....
26	217865	LQMV	St. s.	ISOBEL WEEMS.....	2,323	1,394	251.0	43.6	22.2	1919	Duluth, Minn.....
27	211983		St. s.	Issaquah.....	288	196	114.4	38.2	8.9	1914	Seattle, Wash.....
28	225841		St. w.	ISTHMIAN.....	364	290	147.5	33.4	5.2	1926	Ambridge, Pa.....
29	200400	LFTH	St. s.	ISIROUMA.....	435	296	149.7	28.1	15.2	1902	Shooters Island, N. Y.....
30	203492		St. s.	ITHACA.....	1,462	676	187.5	43.4	16.5	1906	Newport News, Va.....
31	100455		St. s.	Ithiel.....	31	15	49.6	15.8	5.0	1889	Port Jefferson, N. Y.....
32	218728	LSJR	St. s.	IVANHOE.....	427	187	142.0	27.5	14.8	1919	Superior, Wis.....
33	220270		St. w.	Ivanhoe.....	17	14	56.8	15.8	2.0	1920	Patterson, La.....
34	77007		St. s.	J. Arnold.....	23	11	51.2	14.5	6.0	1893	Albany, N. Y.....
35	220814		St. w.	J. P.....	23	23	64.0	16.0	2.8	1927	Rock Island, Ill.....
36	20611		St. p.	J. S.....	806	806	264.7	42.0	6.8	1896	Dubuque, Iowa.....
37	216768	LMNJ	St. s.	J. A. BISSO.....	246	144	102.3	23.7	14.2	1900	Sorel, Quebec.....
38	211453		St. s.	J. A. CAMPBELL.....	7,316	5,609	525.0	58.1	27.8	1913	Lorain, Ohio.....
39	212904	LFQW	St. s.	J. A. MOFFETT.....	6,521	4,012	419.4	64.2	31.6	1915	San Francisco, Calif.....
40	202632		St. p.	J. A. Munroe.....	83	57	61.5	20.0	3.8	1905	Astoria, Oreg.....
41	105940		St. s.	J. A. Rathbone.....	73	36	81.0	18.4	8.3	1880	Kingston, N. Y.....
42	203305		St. s.	J. A. Reynolds.....	74	50	65.2	19.0	8.0	1906	New Baltimore, N. Y.....
43	209913		St. s.	J. B. Austin, jr.....	136	81	92.0	17.8	9.8	1912	Buffalo, N. Y.....
44	214109	LDBQ	St. s.	J. B. JOHN.....	2,172	1,401	250.0	43.0	22.6	1909	Wallsend, England.....
45	202687	KVDP	St. s.	J. B. Stetson.....	837	521	181.0	39.4	13.4	1905	Winslow, Wash.....
46	215852	LJKT	St. s.	J. O. DONNELL.....	9,783	7,165	500.0	68.2	27.0	1917	Newport News, Va.....
47	216747	LMKN	St. s.	J. O. FITZSIMMONS.....	6,715	4,110	410.6	57.2	31.7	1918	Seattle, Wash.....
48	76417		St. s.	J. C. Hartt.....	222	111	116.7	27.0	11.1	1883	Philadelphia, Pa.....
49	126256		St. s.	J. C. Reichert.....	78	39	77.7	19.0	9.0	1884	New York, N. Y.....
50	126349		St. s.	J. C. Reichert.....	77	38	79.2	18.0	8.6	1886	Camden, N. J.....
51	228183		St. w.	J. D. AYRES.....	416	294	151.0	34.7	6.0	1929	Midland, Pa.....
52	76787		St. w.	J. D. Peters.....	880	788	266.5	38.0	8.1	1880	Stockton, Calif.....
53	220824		St. w.	J. D. Wyker.....	19	19	63.3	22.5	1.8	1920	Albany, Ala.....
54	76752		St. s.	J. E. Boyden.....	87	52	85.4	19.0	9.8	1888	Seattle, Wash.....
55	93098		St. s.	J. E. Carroll.....	43	30	60.0	17.0	6.3	1900	Buffalo, N. Y.....
56	206144		St. s.	J. E. GORMAN.....	4,053	3,132	350.0	46.0	26.0	1909	St. Clair, Mich.....
57	215903	LJNK	St. s.	J. E. O'NEIL.....	7,070	4,460	435.0	56.0	32.0	1918	San Francisco, Calif.....
58	127583		St. s.	J. E. SAVAGE.....	4,290	3,137	410.0	48.0	24.0	1901	West Superior, Wis.....
59	205033		St. s.	J. E. UPSON.....	6,309	4,853	504.0	64.0	30.0	1908	Cleveland, Ohio.....
60	204878		St. w.	J. F. Butts.....	114	114	106.5	24.0	3.8	1925	Paducah, Ky.....
61	145828		St. w.	J. F. Douglas.....	105	123	135.0	24.0	4.0	1899	Elizabeth, Pa.....
62	205160		St. s.	J. F. DURSTON.....	4,791	3,500	440.0	52.0	28.0	1908	Superior, Wis.....
63	77448		St. s.	J. G. ROSE.....	77	52	68.1	19.6	8.0	1900	Newburgh, N. Y.....

1 Formerly st. p. Brooklyn.
 2 Formerly st. s. Tidewater.
 3 Formerly st. s. Island Wanderer.
 4 Formerly st. w. G. W. Hill.
 5 Formerly st. s. Chappell.
 6 Formerly st. s. Cornell.

7 Formerly st. s. Kiokee.
 8 Formerly st. p. Quinoy.
 9 Formerly British st. s. Alaska.
 10 Formerly st. s. Alton O. Dustin.
 11 Formerly st. s. Abram P. Skidmore.
 12 Formerly st. s. Hubert J. Dolan.

Line No.	Services	Crew	Indicated horse power	Name of owner	Home port	Address of owner
1	Fer.	8	515	Irvington Piermont Ferry Corporation (N. Y.)	New York, N. Y.	51 East Forty-second Street.
2	Frt.	5	500	Lohigh Valley R. R. Co. (N. J.)	do.	143 Liberty Street.
3	Frt.	53	3,000	United States Shipping Board	do.	45 Broadway.
4	Frt.	25	1,800	Pittsburgh S. S. Co. (W. Va.)	Duluth, Minn.	Wolvin Building.
5	Frt.	38	2,800	Pocahontas S. S. Co. (Del.)	Wilmington, Del.	Du Pont Building.
6	Frt.	33	1,500	New York & Porto Rico S. S. Co. (Ma.)	New York, N. Y.	25 Broadway.
7	Fsh.	6	65	O. P. Andrews	Erle, Pa.	625 West Eighth Street.
8	Fsh.	3	100	Standard Shipping Co. (Del.)	Wilmington, Del.	7 West Tenth Street.
9	Fsh.	7	50	William Lindsay	Port Huron, Mich.	Ruth, Mich.
10	Frt.	39	2,500	United States Shipping Board	San Francisco, Calif.	369 Pine Street.
11	Frt.	31	1,700	Cleveland-Cliffs S. S. Co. (Ohio)	Cleveland, Ohio	1460 Union Trust Building.
12	Tow.	4	80	Bridgeport Towing Line (Conn.)	Bridgeport, Conn.	6 Stratford Avenue
13	Elr.	9	300	International Elevating Co. (N. J.)	New York, N. Y.	101 Produce Exchange.
14	Frt.	4	75	Merchants & Miners Transportation Co. (Md.)	Baltimore, Md.	112 South Gay Street.
15	Pas.	10	100	William F. Voetsch	Buffalo, N. Y.	Grand Island, N. Y.
16	Pas.	36	500	Coney Island (Ohio)	Cincinnati, Ohio	503 Strand Theater Building.
17	Pas.	50	1,200	do.	do.	Do.
18	Pas.	8	300	Arnold Transit Co. (Mich.)	Sault Ste Marie, Mich.	Mackinac, Mich.
19	Pas.	12	250	W. W. Lanier, Jr.	Newport News, Va.	Petersburg, Va.
20	Frt.	5	250	Augusta, Gardner & Boothbay Steamboat Co. (Me.)	Bath, Me.	Augusta, Me.
21	Pas.	3	100	F. R. Remington	Portland, Oreg.	Albers Dock No. 2.
22	Tow.	2	126	Duluth Marine Supply Co. (Minn.)	Duluth, Minn.	Board of Trade.
23	Tow.	2	35	Sewall Webster	Bath, Me.	173 State Street, Augusta, Me.
24	Pas.	19	300	California Transportation Co. (Calif.)	San Francisco, Calif.	Pier 3.
25	Tow.	3	90	T. J. Welsh & Co. (Minn.)	Duluth, Minn.	Warroad, Minn.
26	Frt.	27	1,250	Baltimore & Carolina Steamship Co. (Md.)	Baltimore, Md.	Pier 5 Pratt Street.
27	Pas.	5	250	Rodeo Vallejo Ferry Co. (Calif.)	San Francisco, Calif.	525 Market Street.
28	Tow.	19	750	Carnegie Steel Co. (N. J.)	Pittsburgh, Pa.	Carnegie Building.
29	Tow.	12	2,312	Standard Oil Co. (La.)	Baton Rouge, La.	Box 629.
30	Fer.	7	1,400	Hoboken Ferry Co. (N. J.)	New York, N. Y.	90 West Street.
31	Frt.	3	50	Clarence E. Palmer	Bridgeport, Conn.	South Beach, Conn.
32	Tow.	21	850	F. Dougherty Co. (Md.)	Baltimore, Md.	Hearst Tower Building.
33	Tow.	4	42	F. B. Williams Cypress Co. (La.)	New Orleans, La.	Patterson, La.
34	Tow.	2	90	Cornell Steamboat Co. (N. Y.)	Albany, N. Y.	Kingston, N. Y.
35	Tow.	2	85	Fred A. Kahke	Chicago, Ill.	Rock Island, Ill.
36	Pas.	40	1,050	Streckfus Steamers (Del.)	St. Louis, Mo.	International Life Building.
37	Tow.	12	1,200	New Orleans Coal & Bisso Towboat Co. (Del.)	New Orleans, La.	United Fruit Building.
38	Frt.	33	1,800	Interlake S. S. Co. (Ohio)	Cleveland, Ohio	Union Trust Building.
39	Tnk.	42	3,700	Standard Oil Co. of California (Del.)	San Francisco, Calif.	225 Bush Street.
40	Pld.	2	43	J. A. Munroe	Astoria, Oreg.	Mayger, Oreg.
41	Tow.	9	500	Atlantic Lighterage Corporation (N. Y.)	New York, N. Y.	17 Battery Place.
42	Tow.	4	150	Mallory Steamship Co. (Me.)	do.	Pier 38, N. R.
43	Frt.	5	150	Anna Dowd	do.	325 East Thirty-seventh Street.
44	Frt.	24	1,200	Petoskey Trans. Co. (Del.)	Chicago, Ill.	Petoskey, Mich.
45	Frt.	21	450	A. B. Johnson	San Francisco, Calif.	1 Drumm Street.
46	Tnk.	37	3,000	Atlantic Refining Co. (Pa.)	Philadelphia, Pa.	260 South Broad Street.
47	Tnk.	34	2,500	Standard Oil Co. of California (Del.)	San Francisco, Calif.	225 Bush Street.
48	Tow.	12	750	Cornell Steamboat Co. (N. Y.)	Albany, N. Y.	Kingston, N. Y.
49	Tow.	5	275	Reichert Towing Line (N. Y.)	New York, N. Y.	Foot Dupont Street (B.).
50	Tow.	9	530	George W. Bush & Sons Co. (Del.)	Wilmington, Del.	Foot French Street.
51	Tow.	18	750	Union Barge Line Corporation (Pa.)	Pittsburgh, Pa.	Wabash Building.
52	Pas.	22	600	California Navigation Co. (Calif.)	San Francisco, Calif.	Pier 3.
53	Fer.	2	15	Greenville Bridge & Ferry Co. (Del.)	Memphis, Tenn.	Greenville, Miss.
54	Tow.	6	325	Pacific Tow Boat Co. (Wash.)	Seattle, Wash.	Pier 1.
55	Tow.	3	75	Cowles Towing Co. (N. Y.)	Buffalo, N. Y.	360 Ohio Street.
56	Frt.	21	1,800	Great Lakes Transit Corporation (N. Y.)	do.	223 Erie Street.
57	Tnk.	32	3,500	Atlantic Refining Co. (Pa.)	Philadelphia, Pa.	260 South Broad Street.
58	Frt.	27	1,500	Morrow S. S. Co. (Ohio)	Cleveland, Ohio	B. R. T. Building.
59	Frt.	31	1,700	Wilson Transit Co. (Ohio)	do.	Kirby Building.
60	Tow.	15	323	Kentucky & Ohio Transportation Co. (Ky.)	Louisville, Ky.	Carrollton, Ky.
61	Tow.	14	300	Philip C. Elsey	Pittsburgh, Pa.	4051 Brownsville Road, Brentwood, Pa.
62	Frt.	18	1,600	Great Lakes Steamship Co. (Del.)	Oswego, N. Y.	Keith Building, Syracuse, N. Y.
63	Tow.	8	276	Cornell Steamboat Co. (N. Y.)	Albany, N. Y.	Kingston, N. Y.

13 Formerly *a* British st. s. Kaministiquia.
b Westoll.
 14 Formerly st. s. Montrolle.
 15 Formerly st. s. Charles Runyon.
a Chauncey M. Depew.
 16 Formerly st. s. *b* N. Y. Central Lighterage Co. No. 10.
c New York Central No. 10.

17 Formerly st. s. Major Symons.
 18 Formerly st. s. North Lake.
 19 Formerly st. s. *a* Chrostopher.
b Thomas Britt.
 20 Formerly st. w. Titan.

Line No.	Official No.	Signal letters	Rig	Name of vessel	Tonnage		Dimensions			When built	Where built
					Gross	Net	Length	Breadth	Depth		
1	204392		St. s.	J. H. Driscoll.....	27	19	60.0	15.0	6.3	1907	Lorain, Ohio.....
2	220311		St. w.	J. H. HILLMAN.....	446	446	148.2	33.4	5.9	1927	Ambridge, Pa.....
3	146300		St. w.	J. H. McCrady.....	160	113	113.0	25.4	4.3	1882	Pittsburgh, Pa.....
4	77398		St. s.	J. H. Riehl.....	39	27	63.4	16.0	7.2	1900	Baltimore, Md.....
5	204043		St. w.	J. H. Shaw.....	66	66	95.3	25.7	3.3	1907	Clarington, Ohio.....
6	202542		St. s.	J. H. SHEADLE.....	6,838	5,183	513.0	60.2	32.0	1905	Ecorse, Mich.....
7	201196		St. s.	J. H. WILLIAMS.....	90	61	75.0	19.5	11.0	1904	Newburgh, N. Y.....
8	204624		St. s.	J. J. SULLIVAN.....	7,077	5,541	532.0	56.0	31.0	1907	Cleveland, Ohio.....
9	203377		St. s.	J. J. TURNER.....	6,832	5,376	532.0	56.0	31.0	1906	Lorain, Ohio.....
10	77307		St. w.	J. K. Davison.....	259	199	150.0	27.2	5.0	1898	Pittsburgh, Pa.....
11	217592	LPTN	St. s.	J. L. LUCKENBACH.....	8,536	5,374	448.9	60.2	28.2	1919	Chester, Pa.....
12	202875		St. s.	J. L. REISS.....	5,308	4,102	480.0	52.2	26.5	1906	Wyandotte, Mich.....
13	76439		St. s.	J. L. Williams.....	51	25	67.4	16.4	9.2	1883	Buffalo, N. Y.....
14	214311	LQFK	St. s.	J. M. DANZIGER.....	6,093	3,748	430.0	58.2	33.3	1916	Philadelphia, Pa.....
15	210900		St. s.	J. M. DAVIS.....	4,375	3,475	350.0	48.1	30.9	1913	Ecorse, Mich.....
16	77553		St. s.	J. N. Gilbert.....	42	28	74.0	18.0	72.0	1902	Scranton, Miss.....
17	221492	MDBN	St. s.	J. N. PEW.....	9,074	6,473	48.5	66.0	30.8	1921	Chester, Pa.....
18	223226		St. w.	J. N. PHARR.....	166	110	108.2	26.0	4.4	1923	Nashville, Tenn.....
19	77296		St. w.	J. P. Light.....	785	451	176.1	35.4	5.9	1898	Seattle, Wash.....
20	206222		St. s.	J. P. McAllister.....	133	59	90.0	22.0	10.7	1909	Newport News, Va.....
21	207250		St. s.	J. P. MORGAN, Jr.....	7,521	5,824	580.0	58.0	32.0	1910	Lorain, Ohio.....
22	219221	LTQD	St. s.	J. R. GORDON.....	5,557	3,430	409.8	54.2	27.7	1919	Portland, Ore.....
23	77138		St. s.	J. R. SPRANKLE.....	44	23	58.7	16.0	7.5	1894	Cleveland, Ohio.....
24	206695		St. s.	J. S. ASHLEY.....	6,361	4,789	504.0	54.0	30.0	1909	Lorain, Ohio.....
25	217772		St. s.	J. S. Gagnon.....	52	36	50.5	16.5	7.5	1918	Green Bay, Wis.....
26	217302		St. s.	J. T. Bossler.....	28	19	47.4	14.2	5.5	1916	Manitowoc, Wis.....
27	201450		St. w.	J. T. Hatfield.....	153	153	144.5	28.8	5.6	1904	Point Pleasant, W. Va.....
28	200980		St. p.	J. T. Morse.....	780	410	199.0	31.0	12.1	1904	Boston, Mass.....
29	81373		St. s.	J. T. REIU.....	2,234	1,531	320.0	42.0	25.0	1892	Superior, Wis.....
30	77263		St. s.	J. T. Selcman.....	18	11	51.3	12.6	5.0	1897	Solomons, Md.....
31	200543		St. s.	J. T. Sherman.....	89	52	70.5	20.5	9.2	1903	Noank, Conn.....
32	76207		St. s.	J. V. Taylor.....	40	20	60.8	15.6	8.6	1881	Buffalo, N. Y.....
33	213824		St. w.	J. W. Callahan, Jr.....	93	93	121.8	23.4	4.0	1915	Apalachicola, Fla.....
34	76773		St. s.	J. W. French.....	154	105	114.0	18.5	0.2	1875	Damariscotta, Mo.....
35	76413		St. s.	J. W. Parmelee.....	30	15	60.6	16.9	7.1	1883	Saugatuck, Mich.....
36	201360	KTJB	St. s.	J. W. TERRY.....	130	88	85.5	22.1	10.3	1904	Port Richmond, N. Y.....
37	76111		St. s.	J. W. Thompson.....	17	8	47.0	13.0	6.0	1880	Baltimore, Md.....
38	204093		St. s.	J. J. H. BROWN.....	5,060	3,787	432.0	52.0	28.0	1908	Lorain, Ohio.....
39	157298		St. s.	J. J. Alvah Clark.....	130	65	90.0	19.0	10.0	1891	Newport News, Va.....
40	221450	MOWN	St. s.	J. FLETCHER FARRELL.....	7,061	4,350	430.3	50.3	33.2	1921	Quincy, Mass.....
41	221883	MDJQ	St. s.	J. HAMPTON MOORE.....	292	199	123.3	28.4	11.4	1922	Chester, Pa.....
42	76651		St. s.	J. Howard Lowndes.....	72	36	75.0	18.9	6.5	1886	South Norwalk, Conn.....
43	223043	MFDK	St. s.	J. OSWALD BOYD.....	1,806	1,273	244.8	44.1	20.3	1913	Parsley, Scotland.....
44	203155		St. s.	J. PIERPONT MORGAN.....	7,161	5,530	580.0	58.0	27.4	1900	Chicago, Ill.....
45	77400		St. s.	J. Rich Steers.....	164	111	97.1	24.0	10.3	1899	Jersey City, N. J.....
46	150575		St. s.	J. Vincent O'Brien.....	111	55	84.5	19.0	9.6	1892	Philadelphia, Pa.....
47	76827		St. w.	Jaclinto.....	235	182	145.0	32.0	3.5	1889	Sacramento, Calif.....
48	217851	LQPR	St. s.	JACK.....	2,622	1,617	251.0	43.6	28.2	1919	Lorain, Ohio.....
49	210488		St. s.	JACK FROST.....	244	166	96.5	30.0	12.3	1913	Camden, N. J.....
50	204230		St. s.	JACK McClunn.....	74	50	65.5	19.0	8.0	1907	New Baltimore, N. Y.....
51	76574		St. p.	Jacob H. Tremper.....	571	432	180.0	30.2	8.7	1885	Greenpoint, N. Y.....
52	217597	LPWF	St. s.	JACONA.....	4,843	3,006	370.8	53.1	27.0	1919	Tacoma, Wash.....
53	217502	LPQV	St. s.	JACOX.....	2,648	1,621	289.0	44.1	19.2	1919	Portland, Ore.....
54	219335	LVBH	St. s.	JADDEX.....	6,869	5,258	410.5	54.2	27.1	1919	Seattle, Wash.....
55	220707	MBRC	St. s.	JALAPA.....	6,085	4,386	402.6	53.0	32.2	1920	Oakland, Calif.....
56	76290		St. p.	Jamalca.....	435	320	143.0	32.0	8.8	1882	Wilmington, Del.....
57	110867		St. s.	Jamalca Bay.....	55	37	70.0	17.0	8.0	1898	Baltimore, Md.....
58	222330		St. s.	JAMES P.....	33	22	59.9	17.1	5.5	1922	Erie, Pa.....
59	77444		St. s.	JAMES BATTLE.....	198	123	116.0	25.2	13.0	1900	Wyandotte, Mich.....
60	77101		St. s.	James Burns.....	25	17	52.8	13.0	5.6	1893	Buffalo, N. Y.....
61	220802		St. s.	JAMES DAVIDSON.....	8,349	6,387	587.1	60.0	27.8	1920	Wyandotte, Mich.....
62	217663	LQDR	St. s.	James Dougherty.....	263	141	121.6	28.4	12.0	1919	Sharptown, Md.....
63	204988		St. s.	JAMES DUANE.....	326	222	123.2	27.4	14.0	1908	Newburgh, N. Y.....
64	220116	LWQG	St. s.	JAMES GRIFFITHS.....	3,545	2,179	324.0	46.2	25.0	1920	Mobile, Ala.....
65	76067		St. s.	James Hay.....	35	22	56.2	15.4	7.3	1879	Buffalo, N. Y.....

1 Formerly st. w. Twilight.
 2 Formerly st. w. Daniel.
 3 Formerly st. s. William G. Mather.
 4 Formerly st. s. J. Q. Riddle
 5 Formerly st. s. South Bend.
 6 Formerly st. s. W. K. Birby.
 7 Formerly st. s. Boston.
 8 Formerly st. s. John Twoby, Jr.

(a st. s. J. R. Sprankle.
 9 Formerly (b Canadian st. s. J. R. Sprankle.
 (c st. s. H. T. Dixon.
 10 Formerly st. s. (a Washburn.
 (b James B. Netison.
 11 Formerly st. s. (a J. W. French.
 (b Stephen W. McKeever.
 12 Formerly st. s. T. J. Scully.

Line No.	Service	Crew	Indicated horse-power	Name of owner	Home port	Address of owner
1	Fsh.	3	15	George T. Montroy	Port Huron, Mich.	Alpena, Mich.
2	Tow.	18	750	Hillman Transportation Co. (Pa.)	Pittsburgh, Pa.	First National Bank Building.
3	Tow.	12	60	Rodgers Sand Co. (Pa.)	do.	Wood and Water Streets
4	Tow.	8	125	Enterprise Towing Co.	Baltimore, Md.	100 South Ellwood Avenue.
5	Tow.	2	90	Shaw Towing Co. (W. Va.)	Pittsburgh, Pa.	Wheeling, W. Va.
6	Frt.	31	1,700	Cleveland Cliffs Steamship Co. (Ohio)	Cleveland, Ohio	1460 Union Trust Building.
7	Tow.	9	240	Cornell Steamboat Co. (N. Y.)	Albany, N. Y.	Kingston, N. Y.
8	Frt.	31	1,760	Pioneer Steamship Co. (Ohio)	Cleveland, Ohio	1508 Kirby Building.
9	Frt.	32	1,760	Calumet Transportation Co. (Ohio)	do.	Leader Building.
10	Drg.	14	350	J. K. Davison & Bro.	Pittsburgh, Pa.	42d and Davison Streets.
11	Frt.	50	5,000	Luckenbach Steamship Co. (Del.)	New York, N. Y.	44 Whitehall Street.
12	Frt.	29	1,650	Reiss Steamship Co. (Del.)	Wilmington, Del.	7 West Tenth Street.
13	Tow.	8	84	M. A. Pollquin	Duluth, Minn.	1930 East 5th Street.
14	Tnk.	39	2,800	Pan American Petroleum and Transport Co. (Del.)	Los Angeles, Calif.	714 West Tenth Street.
15	Frt.	20	2,000	Great Lakes Transit Corporation (N. Y.)	Buffalo, N. Y.	223 Erie Street.
16	Frt.	2	250	Texas Co. (Del.)	Wilmington, Del.	7 West Tenth Street.
17	Tnk.	37	3,000	Sun Oil Co. (N. J.)	Philadelphia, Pa.	Finance Building.
18	Tow.	6	300	Joseph Chotin	Morgan City, La.	Berwick, La.
19	Pas.	26	240	American Yukon Navigation Co. (W. Va.)	Juneau, Alaska	
20	Tow.	6	250	J. P. McAllister Corporation (Del.)	New York, N. Y.	17 State Street.
21	Frt.	25	1,880	Pittsburgh Steamship Co. (W. Va.)	Duluth, Minn.	Wolvyn Building.
22	Frt.	37	3,500	Union Sulphur Co. (N. J.)	New York, N. Y.	33 Rector Street.
23	Tow.	9	80	L. A. Wells Construction Co. (Ohio)	Cleveland, Ohio	30 Euclid Arcade.
24	Frt.	31	1,800	Kinney S. S. Co. (Ohio)	do.	Rockefeller Building.
25	Fsh.	5	110	J. S. Gagnon	Milwaukee, Wis.	Racine, Wis.
26	Fsh.	4	35	John T. Bossler	do.	Port Washington, Wis.
27	Tow.	10	548	Hatfield-Rellance Coal Co. (Ohio)	Cincinnati, Ohio	807 Union Trust Building.
28	Pas.	27	600	Eastern Steamship Lines (Me.)	Portsmouth, N. H.	India Wharf, Boston, Mass.
29	Frt.	22	1,000	Spokane S. S. Co. (Mich.)	Detroit, Mich.	Foot Iron Street.
30	Tow.	5	84	Columbia Sand & Gravel Co. (Va.)	Washington, D. C.	3036 K Street NW.
31	Pas.	3	250	New Bedford Tow Boat Corporation (Mass.)	New Bedford, Mass.	Fish Island, Mass.
32	Tow.	4	150	Royal Transit Co. (Ill.)	Chicago, Ill.	3411 South Oakley Avenue.
33	Pas.	20	100	Mrs. Mary Francis Russell	Apalachicola, Fla.	Bainbridge, Ga.
34	Fsh.	30	350	John A. Hayes	New London, Conn.	487 Williams Street.
35	Tow.	6	180	Charles V. Fix	Buffalo, N. Y.	1826 Niagara Street.
36	Frt.	6	250	Gulf & Interstate Ry. Co.	Galveston, Tex.	604 Sante Fe Building.
37	Tow.	4	75	Arundel Corporation (Md.)	Baltimore, Md.	Pier 2, Pratt Street.
38	Frt.	22	1,500	Brown Steamship Co. (N. Y.)	Buffalo, N. Y.	Chamber Commerce.
39	Tow.	9	215	Norfolk Lighterage Co. (Va.)	Norfolk, Va.	Foot Commerce Street.
40	Tnk.	60	2,600	Sinclair Navigation Co. (Del.)	New York, N. Y.	45 Nassau Street.
41	Frb.	18	750	City of Philadelphia	Philadelphia, Pa.	City Hall.
42	Oys.	6	50	Long Island Oyster Farms (N. Y.)	New York, N. Y.	Northport, N. Y.
43	Tnk.	24	1,250	Pan American Petroleum & Transport Co. (Del.)	Los Angeles, Calif.	714 West Tenth Street.
44	Frt.	25	1,800	Pittsburgh Steamship Co. (W. Va.)	Duluth, Minn.	Wolvyn Building.
45	Tow.	13	700	Henry Steers (N. Y.)	New York, N. Y.	17 Battery Place.
46	Tow.	10	350	Steamtug P. H. Wise (N. Y.)	do.	233 Broadway.
47	Frt.	30	160	Sacramento Transportation Co. (Calif.)	San Francisco, Calif.	Sacramento, Calif.
48	Frt.	32	1,300	Jack Steamship Corporation (Del.)	Duluth, Minn.	McDougall Terminal.
49	Tow.	5	500	Jarvis Lighterage Co. (N. Y.)	New York, N. Y.	44 Whitehall Street.
50	Tow.	4	87	Dalley's Towing Line (N. J.)	do.	One hundred and thirty-fifth Street and Park Avenue.
51	Frt.	22	508	Central-Hudson Steamboat Co. (N. Y.)	do.	Newburgh, N. Y.
52	Frt.	43	2,500	United States Shipping Board	Tacoma, Wash.	
53	Frt.	28	1,400	Charles Nelson Co. (Calif.)	San Francisco, Calif.	230 California Street.
54	Frt.	46	2,800	United States Shipping Board	Seattle, Wash.	841 Railroad Avenue South.
55	Frt.	44	2,800	do.	San Francisco, Calif.	369 Pine Street.
56	Fer.	5	550	New York-Ontario Ferries (N. Y.)	Buffalo, N. Y.	Marine Trust Building.
57	Tow.	5	250	James J. Kehoe (N. Y.)	New York, N. Y.	Avenue U and East Fifty-seventh Street (B).
58	Pas.	3	65	Michael Maher	Erie, Pa.	241 West Front Street.
59	Frb.	12	1,160	City of Detroit	Detroit, Mich.	600-602 Marquette Building.
60	Fsh.	3	32	John J. Kelleher	Buffalo, N. Y.	98 Sixteenth Street.
61	Frt.	30	2,300	Globe Steamship Co. (Minn.)	Duluth, Minn.	800 Alworth Building.
62	Tow.	16	300	Erie Basin Towing & Hoisting Co. (N. Y.)	New York, N. Y.	25 Broadway.
63	Frb.	12	900	City of New York	do.	Municipal Building.
64	Frt.	31	1,600	Coastwise Steamship & Barge Co. (Wash.)	Seattle, Wash.	502 Burke Building.
65	Tow.	5	184	Hiram A. Cooley	Chicago, Ill.	3411 South Oakley Avenue.

¹² Formerly st. s. {a Dorothy
 {b New York Central No. 3.

¹⁴ Formerly British st. s. J. Oswald Boyd.

¹⁵ Formerly st. s. John Fleming.

¹⁶ Formerly st. s. P. H. Ise.

¹⁷ Formerly st. s. Lake Fresno.

¹⁸ Formerly {Willard U. Taylor.
 {Charles M. Warner.

¹⁹ Formerly st. s. {a Wm. H. Keeler.
 {b Carroll.

²⁰ Formerly st. s. Scandinaavia.

²¹ Formerly st. s. City of Lordsburg.

* Sold to Patton Tully Transportation Co., but not yet redocumented.

† Sold to Wm. Paasch, Erie, Pa., but not yet redocumented.

Line No.	Official No.	Signal letters	Rig	Name of vessel	Tonnage		Dimensions			When built	Where built
					Gross	Net	Length	Breadth	Depth		
1	203050		St. s.	JAMES LAUGHLIN.....+	6,939	5,492	530.0	56.2	32.0	1906	Ecorse, Mich.
2	222555		St. s.	JAMES MACNAUGHTON...+⊕	8,299	6,608	587.5	60.0	27.9	1922	River Rouge, Mich.
3	76844		St. s.	James McDonough.....	49	24	66.2	17.3	7.0	1889	Brooklyn, N. Y.
4	214810	LGSP	St. s.	JAMES McCLEE.....□+⊕	9,551	5,920	499.1	68.2	28.0	1917	Sparrows Point, Md.
5	110541		St. s.	James McWilliams.....	153	104	118.0	22.2	10.4	1882	Newburgh, N. Y.
6	77205		St. w.	James Moren.....□	602	371	180.0	34.0	5.2	1895	Pittsburgh, Pa.
7	220441	MBFT	St. s.	JAMES OTIS.....□+	8,292	6,168	439.6	60.2	33.7	1920	Gloucester City, N. J.
8	213832	LSQF	St. s.	JAMES RIVER.....□+	2,609	1,610	251.0	43.8	26.2	1910	Duluth, Minn.
9	204340		St. s.	James Shewan & Sons (Ino.).....	20	17	53.0	11.6	6.0	1907	New York, N. Y.
10	227247		St. w.	James Sutherland.....	111	111	97.7	24.0	3.5	1928	Point Pleasant, W. Va.
11	76954		St. s.	James Van Alst.....	19	9	43.7	13.2	6.0	1891	Brooklyn, N. Y.
12	76602		St. s.	James Watt.....	74	37	80.0	18.5	8.5	1873	Chester, Pa.
13	77236		St. s.	JAMES WATT.....	3,807	3,105	405.0	48.0	23.5	1896	Cleveland, Ohio.
14	210912		St. s.	JAMES A. FARRELL.....⊕	7,705	5,907	580.0	58.0	32.0	1913	Lorain, Ohio.
15	201605		St. s.	Jas. A. McKenna.....	95	64	70.2	19.9	9.2	1905	Tottenville, N. Y.
16	228061		St. s.	JAS. B. COBB.....	70	25	88.8	16.0	8.0	1905	New Orleans, La.
17	201821		St. s.	JAMES C. WALLACE.....	6,684	5,403	532.0	56.0	31.0	1905	Lorain, Ohio.
18	217068		St. s.	James E. Bralley.....	39	26	71.0	14.8	5.9	1918	Toledo, Ohio.
19	201961		St. s.	JAMES E. DAVIDSON.....	6,206	4,943	504.0	54.2	31.0	1905	Ecorse, Mich.
20	207283		St. s.	JAMES E. FERRIS.....⊕	5,494	4,163	444.0	50.2	31.0	1910	do.
21	96147		St. s.	James E. Howlett.....	38	19	54.0	10.1	6.8	1892	Philadelphia, Pa.
22	111151		St. s.	James E. Lee.....	46	25	58.2	14.4	7.9	1897	Portsmouth, Va.
23	222200		St. s.	James E. Sanford.....	72	49	91.5	17.6	5.6	1890	Saugatuok, Mich.
24	204506		St. s.	Jas. G. Conway.....	63	43	67.8	18.7	8.0	1907	New Baltimore, N. Y.
25	209800		St. s.	JAMES H. CASBIDY.....	88	38	82.8	22.2	8.8	1912	Cleveland, Ohio.
26	77411		St. s.	James H. Clark.....	45	31	60.8	17.3	7.4	1900	Buffalo, N. Y.
27	93094		St. s.	James H. Davis.....	34	17	60.0	15.3	6.0	1900	Turkey Island, Va.
28	200348		St. s.	James H. Flannery.....	147	99	91.5	24.8	11.0	1903	Noank, Conn.
29	70657		St. s.	James H. Hogan.....	32	17	62.4	14.8	5.6	1886	Jersey City, N. J.
30	70581		St. s.	James H. Prentice.....+	535	308	107.6	32.0	12.2	1885	Trenton, Mich.
31	77589		St. s.	JAMES H. REED.....	5,200	3,841	448.0	62.2	29.0	1903	Wyandotte, Mich.
32	77201		St. s.	James H. Scott.....	20	13	42.0	14.0	5.7	1897	Albany, N. Y.
33	77409		St. s.	JAMES J. HILL.....	5,255	4,058	478.0	62.0	24.9	1900	Lorain, Ohio.
34	120884		St. s.	James J. McGuirl.....	85	42	70.3	20.0	9.6	1892	Brooklyn, N. Y.
35	202937	LHWC	St. s.	James J. McNally.....	101	69	87.2	20.0	9.0	1905	Baltimore, Md.
36	209718		St. s.	Jas. K. Averill.....	28	19	50.0	14.0	4.6	1912	Champlain, N. Y.
37	206200		St. w.	James L. Hale.....	60	38	75.0	16.0	3.0	1909	Jeffersonville, Ind.
38	202057		St. s.	James M. Gifford.....	108	106	128.0	19.2	10.0	1905	Greenport, N. Y.
39	202890		St. s.	James N. Knipe.....	114	78	69.1	22.8	9.6	1906	Camden, N. J.
40	77213		St. s.	James O. Carter.....	26	17	58.0	13.0	6.4	1896	Solomons, Md.
41	92757		St. s.	James P. McGuirl.....	93	63	84.4	22.0	8.7	1896	Tomkins Cove, N. Y.
42	116443		St. s.	James P. McGuirl.....	56	31	70.2	17.0	7.6	1891	Baltimore, Md.
43	96415		St. w.	James P. Pearson.....	49	49	83.0	19.0	3.1	1898	Moline, Ill.
44	201811		St. s.	JAMES P. WALSH.....⊕	5,326	3,925	488.6	62.0	31.0	1905	Toledo, Ohio.
45	77560		St. s.	JAMES R. ELLIOTT.....	210	114	110.0	25.0	12.0	1902	Port Huron, Mich.
46	203853		St. s.	JAMES R. SINCLAIR.....	71	36	73.6	18.5	10.2	1907	Chicago, Ill.
47	214870		St. s.	James T. Carroll.....	82	56	81.5	19.0	9.1	1916	Chelsea, Mass.
48	77216		St. s.	Jas. T. Martin.....	47	32	56.0	15.0	8.0	1896	Port Huron, Mich.
49	212781		St. s.	James W. Follette.....	129	180	89.8	17.8	9.6	1914	Tonawanda, N. Y.
50	204223		St. s.	James W. Johnson.....	111	66	110.2	22.0	7.0	1907	Millford, Del.
51	77242		St. w.	JAMES Y. LOCKWOOD.....	390	390	105.4	33.0	4.5	1896	McKees Rocks, Pa.
52	210513	IMBJ	St. s.	JAMES ELLWOOD JONES...+	3,372	1,929	318.5	49.5	24.2	1918	Camden, N. J.
53	120580		St. p.	Jamesstown.....	484	345	141.5	29.5	11.0	1884	Newburgh, N. Y.
54	204817		St. s.	JAMESTOWN.....	1,538	1,045	206.0	44.0	17.4	1907	Port Richmond, N. Y.
55	220794	MBTS	St. s.	JANELEW.....□+⊕	6,085	4,391	402.0	63.0	32.2	1920	Oakland, Calif.
56	210223	LKPM	St. s.	JANE CHRISTENSON.....□+⊕	5,775	3,615	409.5	64.2	27.6	1918	Seattle, Wash.
57	221277	MCSW	St. s.	Jane Nettleton.....□+⊕	1,545	879	224.0	44.0	17.4	1917	Wilmington, Calif.
58	221097		St. w.	Janet.....	199	164	127.0	32.0	4.1	1921	Ydalla, La.
59	200033		St. s.	Janie E. Smith.....	50	34	72.7	16.3	6.8	1903	Ashtabula, Ohio.
60	220831	MBWJ	St. s.	JAPAN ARROW.....□+⊕	8,327	5,170	468.3	62.7	32.0	1920	Quincy, Mass.
61	77114		St. s.	Jared Darlington.....	57	28	65.6	17.3	7.6	1893	Bordentown, N. J.
62	221272	MCSF	St. s.	JAVA ARROW.....□+⊕	8,327	5,176	468.3	62.7	32.0	1921	Quincy, Mass.
63	77302		St. s.	JAY A. PEARSON.....+	1,290	985	220.0	40.0	14.0	1899	West Bay City, Mich.
64	12958		St. s.	Jay C. Morse.....	98	49	79.4	18.2	9.8	1897	Buffalo, N. Y.

1 Formerly st. s. ^a Robert A. Packer.
^b Cheektowaga.
2 Formerly st. s. Lake Flambeau.
3 Formerly st. s. A.
4 Formerly st. s. ^a Arthur Kill.
^b Jessie Morse.
5 Formerly U. S. Eng. Corps Tonty.
^a Ontario.
6 Formerly st. s. ^a F. R. Hazard.

7 Formerly st. s. ^a Harry A. Berwind
^b E. S. Booth.
8 Formerly st. s. Roy.
9 Formerly U. S. Army st. s. Hancock.
10 Formerly st. s. N. R. Handerson.
^a Malvern Hill.
^b Malvern.
11 Formerly st. s. ^a New York Dock Co.
^b James J. McAllister.
12 Formerly st. s. Fortuna.

Line No.	Service	Crew	Indicated horse-power	Name of owner	Home port	Address of owner
1	Frt.	20	1,800	Interstate Steamship Co. (W. Va.)	Duluth, Minn.	212 Exchange Building.
2	Frt.	33	1,900	Wilson Transit Co. (Ohio)	Cleveland, Ohio	Rockefeller Building.
3	Tow.	5	150	Frederick Lennig Co. (N. J.)	New York, N. Y.	25 Broadway.
4	Tnk.	41	3,300	Standard Shipping Co. (Del.)	Wilmington, Del.	7 West Tenth Street.
5	Tow.	10	500	James McWilliams Blue Line (N. J.)	New York, N. Y.	1 Broadway.
6	Tow.	6	750	Standard Oil Co. (La.)	Baton Rouge, La.	Box 629.
7	Frt.	43	3,200	American Steamship Corporation (Del.)	New York, N. Y.	15 Wall Street.
8	Frt.	21	1,500	Philadelphia & Norfolk Steamship Co. (Del.)	Wilmington, Del.	Tenth and Market Streets.
9	Frt.	4	100	James Shewan & Sons (N. Y.)	New York, N. Y.	Foot Twenty-sixth Street.
10	Tow.	9	190	West Virginia Sand & Gravel Co. (W. Va.)	Pittsburgh, Pa.	813 Kanawha Street, Charles- ton, W. Va.
11	Tow.	3	39	Gowanus Towing Co. (N. Y.)	New York, N. Y.	Foot Smith Street.
12	Tow.	4	370	William H. Westervelt	do.	Pier 43.
13	Frt.	25	2,000	Jenkins S. S. Co. (Ohio)	Cleveland, Ohio	Mentor Township, Ohio.
14	Frt.	21	1,880	Pittsburgh Steamship Co. (W. Va.)	Duluth, Minn.	Wolvyn Building.
15	Tow.	5	350	Maseok Towing & Transportation Co. (N. J.)	New York, N. Y.	Pier 59, North River.
16	Tow.	6	194	Jos. Ohotin	New Orleans, La.	2226 Lowerline Street.
17	Frt.	32	2,000	Interlake Steamship Co. (Ohio)	Cleveland, Ohio	Union Trust Building.
18	Tow.	7	180	La Beau Wrecking Co. (Ohio)	Toledo, Ohio	1702 Summit Street.
19	Frt.	26	2,000	Inter Ocean Steamship Co. (Minn.)	Duluth, Minn.	800 Alworth Building.
20	Frt.	22	1,600	Pioneer S. S. Co. (Ohio)	Cleveland, Ohio	1518 Rockefeller Building.
21	Tow.	5	100	M. P. Howlett	Philadelphia, Pa.	902 South Swanson Street.
22	Tow.	4	80	Thomas H. Stone	Newport News, Va.	West Point, Va.
23	Pas.	5	150	Charlevoix-St. James Transit Co. (Mich.)	Grand Haven, Mich.	Charlevoix, Mich.
24	Tow.	5	100	Stanwood Towing Co. (N. J.)	New York, N. Y.	17 Battery Place.
25	Tow.	8	300	Great Lakes Dredge & Dock Co. (N. J.)	Duluth, Minn.	First National Bank Build- ing.
26	Tow.	5	150	A. C. Tuxbury Lumber Co. (S. C.)	Charleston, S. C.	
27	Mso.	5	100	Maryland Welding Co. (Md.)	Baltimore, Md.	Philpot and Point Streets.
28	Tow.	6	450	Newtown Creek Towing Co. (N. Y.)	New York, N. Y.	17 Battery Place.
29	Tow.	3	84	New Haven Towing Co. (Conn.)	New Haven, Conn.	Bella Dock.
30	Frt.	12	480	Ralph W. Jex	Toledo, Ohio	1733 Summit Street.
31	Frt.	33	1,400	Interlake S. S. Co. (Ohio)	Cleveland, Ohio	Union Trust Building.
32	Tow.	2	77	Cornell Steamboat Co. (N. Y.)	Albany, N. Y.	Kingston, N. Y.
33	Frt.	25	1,300	Pittsburgh Steamship Co. (W. Va.)	Duluth, Minn.	Wolvyn Building.
34	Tow.	5	300	Shamrock Towing Co. (Del.)	New York, N. Y.	682 Twelfth Avenue.
35	Tow.	8	250	James J. McNally	Philadelphia, Pa.	Bullit Building.
36	Tow.	4	125	State of New York	Albany, N. Y.	Public Works Building.
37	Frt.	9	75	Demopolis Lumber Co.	Mobile, Ala.	Demopolis, Ala.
38	Fsh.	25	250	Lewes Fertilizer Co. (Del.)	Wilmington, Del.	Lewes, Del.
39	Tow.	8	325	American Dredging Co. (Pa.)	Philadelphia, Pa.	Third and Chestnut Streets.
40	Tow.	4	125	A. J. Taylor	Washington, D. C.	10th and Water Streets SW.
41	Tow.	5	400	Providence Steamboat Co. (R. I.)	Providence, R. I.	Foot Crary Street.
42	Tow.	5	75	Shamrock Towing Co. (Del.)	New York, N. Y.	682 Twelfth Avenue.
43	Tow.	4	140	Missouri Gravel Co. (Mo.)	St. Louis, Mo.	La Grange, Mo.
44	Frt.	28	2,000	Pioneer Steamship Co. (Ohio)	Cleveland, Ohio	1508 Rockefeller Building.
45	Frb.	12	175	City of Detroit	Detroit, Mich.	600-602 Marquette Building.
46	Tow.	7	400	Union Towing & Wrecking Co. (W. Va.)	Duluth, Minn.	N. P. Dock.
47	Tow.	5	300	Carroll Towing Co. (N. Y.)	New York, N. Y.	Pier 5, Bush Docks (B.).
48	Tow.	3	240	Central Dredging Co. (Ohio)	Cleveland, Ohio	Union Trust Building.
49	Frt.	9	125	Ross Coyne	New York, N. Y.	11 Moore Street.
50	Frt.	13	225	Middlesex Transportation Co. (N. J.)	Port Amboy, N. J.	Bishop Place, New Bruns- wick, N. J.
51	Tow.	13	1,650	Missouri Pacific R. R. Co. (Mo.)	St. Louis, Mo.	Railway Exchange Building.
52	Frt.	34	1,800	Pocahontas S. S. Co. (Del.)	Wilmington, Del.	7 West Tenth Street.
53	Fer.	6	900	Jamestown & Newport Ferry Co. (R. I.)	Newport, R. I.	Jamestown, R. I.
54	Fer.	6	1,200	Erle Land & Improvement Co. (N. J.)	New York, N. Y.	50 Church Street.
55	Frt.	44	2,800	United States Shipping Board	San Francisco, Calif.	369 Pine Street.
56	Frt.	35	3,000	Christenson Steamship Co. (Calif.)	do.	230 California Street.
57	Frt.	24	1,000	Andrew F. Mahony	do.	1 Drumm Street.
58	Tow.	9	750	Sam Baumgarten	St. Louis, Mo.	Victoria Building.
59	Fsh.	6	60	Frank E. Nettleton	Cleveland, Ohio	Ashtabula, Ohio.
60	Tnk.	42	3,200	Standard Transportation Co. (Del.)	New York, N. Y.	26 Broadway.
61	Tow.	4	350	Charles E. Davis, jr.	Philadelphia, Pa.	402 Bourse Building.
62	Tnk.	42	3,200	Standard Transportation Co. (Del.)	New York, N. Y.	26 Broadway.
63	Frt.	25	800	F. D. Gleason Coal Co. (Mich.)	Detroit, Mich.	28 Campau Building.
64	Tow.	8	350	Ford Motor Co. (Del.)	Marquette, Mich.	Iron Mountain, Mich.

¹⁴ Formerly st. s. Prudence.

¹⁵ Formerly st. s. Marlon.

¹⁶ Formerly st. s. Stella.

¹⁷ Formerly st. s. Wm. Reinhardt.

¹⁸ Formerly st. s. Apex.

¹⁹ Formerly st. s. Socony 23.

²⁰ Formerly st. s. William Numsen.

²¹ Formerly st. s. J. W. Johnson.

²² Formerly st. s. Absecon.

²³ Formerly st. p. {a Fishkill on Hudson.

{b Huguenot.

²⁴ Formerly st. s. Westboro.

²⁵ Formerly {a French st. s. Utique.

{b Thomas Crowley.

²⁶ Formerly st. w. Janet McCord.

{a Jesse Spalding.

{b Mooremack.

²⁷ Formerly st. s. {c Vindal.

{d Cordova.

Steam Vessels

Line No.	Official No.	Signal letters	Rig	Name of vessel	Tonnage		Dimensions			When built	Where built
					Gross	Net	Length	Breadth	Depth		
1	204429		St. s.	JAY O. MORSE.....	6,649	5,087	532.0	58.0	31.0	1907	Cleveland, Ohio.....
2	216947	LMIIG	St. s.	1 JEAN.....	4,902	3,028	376.4	52.3	27.0	1918	Sparrows Point, Md.....
3	217117	LNKII	St. s.	2 JEAN WEEMS.....	2,349	1,418	251.0	43.6	22.2	1918	Cleveland, Ohio.....
4	212829		St. w.	3 Jeanne Barrett.....	79	79	112.7	26.0	2.9	1914	Puducuh, Ky.....
5	215542	LHSP	St. s.	4 JEANNETTE SKINNER.....	5,715	4,384	409.6	54.1	27.1	1917	Seattle, Wash.....
6	221112	MCONR	St. s.	5 JEFF DAVIS.....	6,171	3,707	395.5	55.0	31.4	1921	New Orleans, La.....
7	77350	KPCM	St. s.	6 JEFFERSON.....	3,723	2,392	351.8	42.0	17.0	1899	Chester, Pa.....
8	161681		St. w.	7 Jefferson.....	91	91	124.3	22.0	3.8	1892	Wabasha, Minn.....
9	220769	MBST	St. s.	8 JEFFERSON MYERS.....	7,582	4,826	440.0	56.0	35.2	1920	San Francisco, Calif.....
10	212004		St. s.	9 Jeka.....	35	24	48.0	14.5	6.8	1914	Manitowoc, Wis.....
11	121025		St. s.	10 Jekyl Island.....	64	42	84.0	16.0	6.0	1896	Peekskill, N. Y.....
12	76042		St. s.	JENNIE WILSON.....	77	38	78.5	18.0	8.9	1878	Camden, N. J.....
13	220406		St. s.	JERRY MCCARTHY.....	8	5	43.6	8.9	3.7	1912	Buffalo, N. Y.....
14	209627		St. s.	11 JERSEY CENTRAL.....	217	148	97.6	26.4	11.9	1912	Newburgh, N. Y.....
15	214099		St. w.	Jess Willard.....	39	38	75.0	18.0	4.0	1916	Lockport, La.....
16	76909		St. s.	Jesse Tyson.....	27	13	57.8	15.0	6.2	1890	Baltimore, Md.....
17	76599		St. s.	Jessie Clayton.....	56	28	72.0	18.0	6.2	1885	Norwalk, Conn.....
18	150583		St. s.	12 Jessie B. Adams.....	95	64	110.0	23.0	6.6	1892	Rondout, N. Y.....
19	127349		St. w.	13 Jewel.....	49	49	102.0	17.0	3.5	1899	Golconda, Ill.....
20	70260		St. w.	14 Jim Brown.....	89	89	135.0	24.2	4.0	1881	Pittsburgh, Pa.....
21	225018		St. w.	15 Jim O'Sullivan.....	143	143	130.0	30.0	5.5	1925	Mound City, Ill.....
22	111124	KRJN	St. s.	16 Joan Flannery.....	174	74	91.0	23.5	10.8	1896	New London, Conn.....
23	203664		St. w.	17 Joe B. Chaffee.....	55	38	81.0	19.0	3.0	1906	Franklin, La.....
24	203908		St. s.	18 JOE S. MORROW.....	4,760	3,470	420.0	52.0	28.0	1907	Lorain, Ohio.....
25	202569	KVOP	St. s.	Johan Poulsen.....	650	423	170.1	39.1	13.5	1905	Everett, Wash.....
26	212093		St. s.	19 JOHANNA.....	14	9	36.0	11.3	4.0	1914	Ludington, Mich.....
27	222506		St. s.	20 John, Jr.....	44	30	56.4	14.5	6.5	1922	Manitowoc, Wis.....
28	219403	LVDJ	St. s.	21 JOHN ADAMS.....	7,809	4,969	439.6	60.2	33.7	1919	Gloucester City, N. J.....
29	141783		St. s.	22 JOHN ANDERSON.....	3,582	2,778	346.0	48.2	24.0	1902	Chicago, Ill.....
30	202736		St. s.	23 John Arbuckle.....	207	114	95.0	25.3	12.6	1905	Noank, Conn.....
31	215787		St. w.	24 John Barrett.....	102	96	112.0	26.3	3.5	1917	Levanna, Ohio.....
32	226007		St. s.	25 JOHN CADWALADER.....	1,478	805	219.2	43.6	14.8	1926	Wilmington, Del.....
33	201031		St. s.	26 John Campbell.....	88	49	64.0	18.0	8.0	1904	Perth Amboy, N. J.....
34	200249		St. s.	27 John Cashman.....	79	47	77.6	21.7	9.5	1903	South Portland, Me.....
35	77334		St. w.	28 John Cudahy.....	819	491	192.3	32.6	5.0	1898	Unalaska, Alaska.....
36	77408		St. s.	29 John Cudahy.....	122	79	85.5	21.2	10.3	1900	Ballard, Wash.....
37	136770		St. s.	30 John Cullnan.....	53	36	65.6	16.2	8.0	1899	Vermilion, Ohio.....
38	77430		St. s.	31 John Desmond.....	44	30	69.8	16.3	6.4	1900	Buffalo, N. Y.....
39	216551		St. s.	32 John Duff.....	98	53	79.6	21.6	8.8	1918	Delanco, N. J.....
40	204973		St. s.	33 JOHN DUNN, Jr.....	6,160	4,802	514.0	58.0	25.6	1908	Toledo, Ohio.....
41	77469		St. p.	34 JOHN ENGLIS.....	1,022	643	180.4	37.3	14.2	1901	Newburgh, N. Y.....
42	220545	MBJG	St. s.	35 JOHN ENGLIS.....	5,975	3,710	400.7	54.2	30.4	1920	Chester, Pa.....
43	77226		St. s.	36 JOHN ERICSSON.....	3,200	2,378	390.0	48.0	27.0	1896	Superior, Wis.....
44	219315		St. s.	37 John Fay.....	99	67	80.0	21.0	9.8	1919	Sharptown, Md.....
45	217161	LNMS	St. s.	38 JOHN GERM.....	1,991	1,178	251.0	43.6	18.1	1918	Duluth, Minn.....
46	77563		St. s.	39 John Glen.....	40	27	67.5	16.9	7.0	1902	Athens, N. Y.....
47	161804		St. w.	40 John Hallock.....	87	59	81.2	24.3	7.3	1897	do.....
48	210350		St. w.	41 John Heckmann.....	199	199	163.0	30.5	4.2	1919	Herrmann, Mo.....
49	220211	LWSJ	St. s.	42 JOHN JAY.....	8,292	6,164	439.6	60.2	33.7	1920	Gloucester City, N. J.....
50	5971		St. s.	43 John Luntz.....	23	15	50.5	13.6	5.9	1871	Philadelphia, Pa.....
51	77571		St. s.	44 John McCracken.....	122	52	82.6	22.0	8.4	1902	Ballard, Wash.....
52	206902		St. s.	45 John Miller.....	21	15	55.0	14.2	5.9	1909	Solomons, Md.....
53	76573	LGSJ	St. s.	46 John Mullen.....	1,618	1,312	243.3	37.0	19.4	1885	Cleveland, Ohio.....
54	76409		St. s.	47 John Navagh.....	19	9	46.6	13.4	6.3	1883	Buffalo, N. Y.....
55	77373		St. s.	48 John Nichols.....	119	81	84.8	22.7	9.8	1899	Athens, N. Y.....
56	10214		St. s.	49 John Otis.....	301	254	148.7	27.4	10.5	1864	Chicago, Ill.....
57	77410		St. s.	50 John Perew.....	20	14	41.7	13.2	6.2	1900	Buffalo, N. Y.....
58	219397	LVOT	St. s.	51 JOHN ROACH.....	5,980	3,713	400.7	54.2	30.4	1919	Chester, Pa.....
59	130729		St. s.	52 JOHN RUGGE.....	99	67	78.6	20.7	10.2	1899	Port Richmond, N. Y.....
60	202910		St. s.	53 JOHN SHERWIN.....	6,979	5,565	514.0	54.0	27.1	1906	West Bay City, Mich.....
61	202404		St. s.	54 JOHN STANTON.....	6,129	4,668	504.0	54.0	30.0	1905	Lorain, Ohio.....
62	220660	MBPII	St. s.	55 JOHN STEVENS.....	5,975	3,710	400.7	54.2	30.4	1920	Chester, Pa.....
63	223552		St. s.	56 JOHN WANAMAKER.....	292	177	112.5	25.7	13.2	1924	Baltimore, Md.....
64	202800		St. s.	57 JOHN WEAVER.....	1,709	1,203	216.2	45.2	18.9	1906	Philadelphia, Pa.....
65	77176	KMGV	St. s.	58 John Wise.....	251	171	124.0	28.0	10.9	1895	Essex, Mass.....

1 Formerly st. s. {a Cape Lookout.
b Kosciuszko.
2 Formerly st. s. Lake Fluvanna.
3 Formerly st. w. White Spot.
4 Formerly st. p. {a Vernie Mac.
b Bessie Katz.
5 Formerly st. s. Hannawa.

6 Formerly st. s. Feronia.
7 Formerly st. s. {a Pilot.
b Julia Safford.
8 Formerly st. w. City of Golconda.
9 Formerly st. s. R. M. Waterman.
10 Formerly st. w. J. B. Chaffee.
11 Formerly st. s. Luzon.

Line No.	Service	Crew	Indicated horse-power	Name of owner	Home port	Address of owner
1	Frt.	32	1,760	Interlake Steamship Co. (Ohio)	Cleveland, Ohio	Union Trust Building.
2	Frt.	32	3,000	A. H. Bull S. S. Co. (N. J.)	New York, N. Y.	115 Broad Street.
3	Frt.	36	1,200	Baltimore & Carolina Steamship Co. (Md.)	Baltimore, Md.	Pier 5, Pratt Street.
4	Tow.	12	530	Barrett Line (Ohio)	Cincinnati, Ohio	405 St. Paul Building.
5	Frt.	38	2,500	United States Shipping Board	Seattle, Wash.	841 Railroad Avenue South.
6	Frt.	49	2,800	do.	New Orleans, La.	Carondelet Building.
7	Pas.	44	3,450	Eastern Steamship Lines (Me.)	New York, N. Y.	Pier 19, North River.
8	Tow.	18	350	T. H. Forrester	St. Louis, Mo.	Central National Bank Building.
9	Frt.	34	3,100	Pacific-Atlantic S. S. Co. (Del.)	Portland, Oreg.	Porter Building.
10	Fsh.	2	50	James S. Pooler	Port Huron, Mich.	312 Lockwood Street, Alpena, Mich.
11	Pas.	6	75	Jekyl Island Club (Ga.)	Brunswick, Ga.	Jekyl Island, Ga.
12	Pit.	7	250	Associated Branch Pilots (La.)	New Orleans, La.	Maison Blanche Building.
13	Frt.	1	30	Jerry McCarthy & Son	Buffalo, N. Y.	157 Ohio Street.
14	Tow.	7	850	Central R. R. Co. of New Jersey, (N. J.)	New York, N. Y.	143 Liberty Street.
15	Tow.	10	80	S. T. Alcus Lumber Co. (La.)	New Orleans, La.	Pearl River, La.
16	Pas.	4	100	Miriam J. Mullen	Baltimore, Md.	2003 Baltimore Street.
17	Tow.	5	100	John E. Matton & Son (N. Y.)	Albany, N. Y.	Waterford, N. Y.
18	Pas.	11	150	Gulf Coast Steamship Co. (Ala.)	Tampa, Fla.	306 Water Street.
19	Pas.	14	90	Robert P. Wineman	Baton Rouge, La.	Greenville, Miss.
20	Tow.	12	403	Pittsburgh Coal Co. (Pa.)	Pittsburgh, Pa.	1730 Straus Building.
21	Tow.	5	500	John F. Klein	St. Louis, Mo.	Cairo, Ill.
22	Tow.	8	250	Newtown Creek Towing Co. (N. Y.)	New York, N. Y.	17 Battery Place.
23	Frt.	2	60	Henry A. Broussard	Lake Charles, La.	Abbeville, La.
24	Frt.	20	1,500	Masaba Steamship Co. (Minn.)	Duluth, Minn.	Sellwood Building.
25	Frt.	19	500	Loop Lumber Co. (Calif.)	San Francisco, Calif.	Central Basin.
26	Fsh.	3	10	Martin O'Beck	Grand Haven, Mich.	312 South Fourth Street.
27	Fsh.	4	90	John Benson	Milwaukee, Wis.	Racine, Wis.
28	Frt.	48	3,200	United States Shipping Board	Philadelphia, Pa.	Bourse Building.
29	Frt.	24	1,250	Morrow Steamship Co. (Ohio)	Cleveland, Ohio	B. R. T. Building.
30	Tow.	7	700	Jay Street Terminal	New York, N. Y.	Foot Jay Street (B.).
31	Tow.	16	185	Barrett Line (Ohio)	Cincinnati, Ohio	405 St. Paul Building.
32	Pas.	40	2,000	Baltimore & Philadelphia Steamboat Co. (Md.)	Baltimore, Md.	Pier 1, Light Street.
33	Frt.	3	130	Daniel McCarren, jr.	New York, N. Y.	59 Pearl Street.
34	Tow.	6	400	Bay State Dredging & Contracting Co. (Mass.)	Boston, Mass.	62 Condor Street.
35	Pas.	34	240	American Yukon Navigation Co. (W. Va.)	Juneau, Alaska	
36	Tow.	9	450	Hubble Towing Co. (Wash.)	Seattle, Wash.	Hogiam, Wash.
37	Tow.	8	130	Patrick W. Walsh	Chicago, Ill.	5058 West Monroe Street.
38	Fsh.	10	70	Timothy J. Desmond	Buffalo, N. Y.	Dunkirk, N. Y.
39	Tow.	3	400	New Bedford Towing Corporation (Mass.)	New Bedford, Mass.	Fish Island.
40	Frt.	22	2,000	Great Lakes Steamship Co. (Del.)	Oswego, N. Y.	Kelth Building, Syracuse, N. Y.
41	Fer.	5	700	Carteret Ferry Corporation (N. J.)	New York, N. Y.	17 Battery Place.
42	Frt.	47	3,000	United States Shipping Board	Philadelphia, Pa.	Bourse Building.
43	Frt.	22	2,000	Bunce Transit Co.	Cleveland, Ohio	Rockefeller Building.
44	Tow.	7	450	Erle Basin Towing & Hoisting Co. (N. Y.)	New York, N. Y.	15 Whitehall Street.
45	Frt.	27	1,250	Bison Steamship Corporation (N. Y.)	Buffalo, N. Y.	Elk Street.
46	Frt.	2	80	Bridgeport Towing Line (Conn.)	Bridgeport, Conn.	6 Stratford Avenue.
47	Frt.	5	250	Karl Nelson	New York, N. Y.	7104 Eighth Avenue (B).
48	Frt.	15	250	Missouri River Excursion Co. (Mo.)	St. Louis, Mo.	Hermann, Mo.
49	Frt.	45	3,200	American S. S. Corporation (Del.)	New York, N. Y.	15 Wall Street.
50	Tow.	3	75	William T. Hubbard	Baltimore, Md.	1117 Riverside Avenue.
51	Pas.	7	150	Port of Portland Commission	Portland, Oreg.	Municipal Building.
52	Tow.	5	45	Washington Brick & Terra Cotta Co. (Va.)	Washington, D. C.	Waterloo, Va.
53	Frt.	23	600	J. N. Mullen	Detroit, Mich.	900 Union Trust Building.
54	Tow.	5	60	Duluth-Superior Dredging Co. (Minn.)	Duluth, Minn.	Foot Forty-fifth Avenue West.
55	Pas.	6	450	John E. Moore Co. (N. Y.)	New York, N. Y.	17 State Street.
56	Frt.	14	400	Mullon Coal Co. (Mich.)	Detroit, Mich.	Union Trust Building.
57	Tow.	2	40	Willard J. Blake, Estate of	Buffalo, N. Y.	240 Fifteenth Street.
58	Frt.	40	3,000	United States Shipping Board	Philadelphia, Pa.	Bourse Building.
59	Tow.	8	250	Fred B. Dalzell	New York, N. Y.	24 State Street.
60	Frt.	24	1,600	Interlake Steamship Co. (Ohio)	Cleveland, Ohio	Union Trust Building.
61	Frt.	31	1,000	Pioneer Steamship Co. (Ohio)	do.	1508 Rockefeller Building.
62	Frt.	44	3,000	United States Shipping Board	Philadelphia, Pa.	Bourse Building.
63	Tow.	9	1,000	City of Philadelphia	do.	Chestnut Street Pier 4 South.
64	Frt.	42	5,000	do.	do.	Do.
65	Frt.	5	425	Christina Arbuckle	New York, N. Y.	Old Slip and Water Street.

¹¹ Formerly st. s. {a Charles Mann.
 {b U. S. S. Charles Mann.
 {c Edward K.
¹² Formerly st. s. {a Clara B.
 {c Veronica Luts.
¹³ Formerly st. s. Chester.
¹⁴ Formerly st. s. Lake Orange.

¹⁵ Formerly st. s. Valvoline.
¹⁶ Formerly st. s. Columbia.
¹⁷ Formerly st. s. J. H. Devereux.
¹⁸ Formerly st. s. G. J. Truesdell.
¹⁹ Formerly st. s. {a Edward T. Dalzell.
 {b Chas. R. Norman.

Line No.	Official No.	Signal letters	Rig	Name of vessel	Tonnage		Dimensions			When built	Where built
					Gross	Net	Length	Breadth	Depth		
							Feet	Feet	Feet		
1	220946	MCGN	St. s.	JOHN WORTHINGTON □+⊕	8,194	5,934	462.4	60.2	20.0	1920	Vancouver, Wash.
2	150935	-----	St. s.	John A. Becker	35	17	53.0	16.2	6.0	1894	Long Island City, N.Y.
3	205220	-----	St. s.	JOHN A. DONALDSON	4,315	3,110	380.0	50.0	28.0	1908	Lorain, Ohio
4	77542	KRVC	St. s.	JOHN A. HUGHES	148	100	90.0	20.5	10.8	1902	Camden, N. J.
5	222512	-----	St. s.	JOHN A. KLING	5,412	4,003	438.3	56.2	28.4	1922	Manitowoc, Wis.
6	224522	-----	St. s.	JOHN A. LYNCH	593	403	142.0	37.5	13.5	1925	Mariners Harbor, N.Y.
7	210128	LTKB	St. s.	John A. Meseck	170	20	95.5	24.7	12.2	1919	Manitowoc, Wis.
8	90200	-----	St. s.	John A. Reichert	35	10	60.2	15.1	6.3	1863	Wilmington, Del.
9	212808	-----	St. s.	John A. Shaw	82	56	82.7	19.8	8.1	1914	Astoria, Ore.
10	225045	-----	St. s.	JOHN A. TOPPING	8,345	6,553	601.0	62.0	27.8	1925	River Rouge, Mich.
11	75789	-----	St. s.	John B. Astel	70	33	86.0	18.0	8.0	1875	Philadelphia, Pa.
12	145731	-----	St. s.	John B. Caddell	48	32	65.0	16.6	8.8	1896	Athens, N. Y.
13	77463	KQTF	St. s.	John B. Collins	325	238	117.3	22.8	10.9	1901	Tottenville, N. Y.
14	207277	-----	St. s.	JOHN B. COWLE	6,614	5,134	525.0	68.0	31.0	1910	Lorain, Ohio
15	77326	-----	St. w.	JOHN C. BARR	546	315	144.0	28.2	4.3	1898	Unalaska, Alaska
16	215234	LIIJW	St. s.	John C. Kirkpatrick □+⊕	1,430	800	223.0	43.0	16.5	1917	Oakland, Calif.
17	209507	-----	St. s.	John C. Stuart	163	111	88.4	25.5	11.6	1911	Port Richmond, N. Y.
18	221608	MDFB	St. s.	JOHN D. ARCHBOLD □+⊕	14,054	8,790	554.9	75.3	43.0	1921	Newport News, Va.
19	214552	-----	St. w.	John D. Grace	296	206	166.4	33.0	5.0	1916	Jeffersonville, Ind.
20	76751	-----	St. s.	John D. Schoonmaker	56	38	82.5	17.0	7.0	1888	Rondout, N. Y.
21	161861	-----	St. w.	John D. Werner	55	46	101.0	19.7	3.8	1900	Harvey, La.
22	76740	-----	St. s.	John E. Berwind	75	37	80.6	18.2	8.1	1888	Newburgh, D. C.
23	219316	-----	St. s.	John E. Dealy	99	67	80.0	21.0	9.8	1919	Sharptown, Md.
24	77003	-----	St. s.	John E. McAllister	79	48	95.0	10.4	7.4	1891	Charleston, S. C.
25	222858	-----	St. s.	JOHN E. MEYER	205	139	102.8	24.1	13.0	1923	Manitowoc, Wis.
26	209413	-----	St. s.	JOHN E. RYBURN	94	63	75.0	17.0	10.6	1911	Wilmington, Del.
27	77567	-----	St. w.	John F. Klein	92	92	125.5	23.0	4.3	1902	Brownsville, Pa.
28	200557	KSTR	St. s.	JOHN F. LEWIS	148	101	90.0	20.5	10.8	1904	Camden, N. J.
29	77543	LMJN	St. s.	John G. Chandler	110	56	91.0	20.2	11.4	1902	Bath, Me.
30	215018	-----	St. s.	JOHN G. MUNSON	7,208	5,587	530.0	60.0	32.0	1917	Lorain, Ohio
31	224984	-----	St. s.	JOHN H. MCCOORY □+⊕	593	403	142.0	37.5	13.5	1925	Brooklyn, N. Y.
32	3925	-----	St. s.	JOHN H. MCLEAN	4,056	2,886	414.0	50.0	24.0	1902	West Bay City, Mich.
33	226815	-----	St. w.	JOHN H. SORLE	63	63	80.0	24.0	3.6	1927	Jedburg, Mo.
34	210001	-----	St. s.	JOHN H. SULLIVAN	527	358	158.5	38.5	14.3	1912	Newburgh, N. Y.
35	81089	-----	St. s.	JOHN H. WILLIAMS	30	20	57.7	13.2	6.8	1885	Glenwood, N. Y.
36	203995	-----	St. s.	John I. Clark	50	44	62.0	15.5	6.5	1907	Solomons, Md.
37	206279	-----	St. s.	JOHN J. BARIUM	6,419	4,924	504.0	64.0	30.0	1909	Lorain, Ohio
38	204583	-----	St. s.	JOHN J. BOLAND	6,035	4,530	480.0	54.2	31.2	1907	Ecorse, Mich.
39	200483	-----	St. s.	JOHN J. HINGE	46	31	71.1	16.8	7.0	1903	New Baltimore, N. Y.
40	210145	-----	St. s.	JOHN J. LENAHAN	67	45	72.6	19.4	8.4	1918	Sandusky, Ohio
41	216827	LMRD	St. s.	JOHN J. O'HAGAN	1,998	1,179	251.0	43.6	18.1	1918	Duluth, Minn.
42	205241	-----	St. s.	John J. Timmins	145	87	91.0	23.5	10.6	1908	Noank, Conn.
43	77419	-----	St. s.	JOHN K. COWEN	160	109	105.0	21.5	10.3	1900	Baltimore, Md.
44	200332	-----	St. s.	John L. Inglis	98	67	93.3	21.8	9.4	1903	Scranton, Miss.
45	75930	-----	St. s.	JOHN L. LAWRENCE	229	150	157.8	21.2	10.6	1877	New London, Conn.
46	200703	-----	St. s.	JOHN M. HUTCHINSON	90	45	75.0	20.8	9.3	1893	Buffalo, N. Y.
47	203204	-----	St. s.	JOHN M. MCKERCHY	732	443	161.0	37.1	11.0	1906	Ecorse, Mich.
48	207930	-----	St. s.	JOHN M. TRUBY	98	50	71.0	20.0	12.5	1910	Cleveland, Ohio
49	201699	-----	St. s.	John M. Worth	442	379	139.7	30.0	10.8	1905	Tottenville, N. Y.
50	203706	-----	St. s.	JOHN O. CARROLL	45	30	61.6	17.8	7.0	1906	New Baltimore, N. Y.
51	208353	-----	St. s.	JOHN P. DOWD Engine 47	179	122	101.7	27.4	10.3	1909	East Boston, Mass.
52	207251	-----	St. s.	JOHN P. REISS	6,432	4,963	504.0	54.0	30.0	1910	Lorain, Ohio
53	227287	-----	St. o.	JOHN R. DRACKETT	115	115	127.0	42.0	6.5	1928	Morgan City, La.
54	202196	-----	St. s.	JOHN R. EMERY	422	250	133.0	32.8	9.6	1905	Buffalo, N. Y.
55	211698	LDVG	St. s.	JOHN R. WILLIAMS	398	269	136.7	27.0	14.7	1913	Port Richmond, N. Y.
56	207448	-----	St. s.	JOHN S. MANUEL	5,494	4,153	444.0	56.2	31.0	1910	Ecorse, Mich.
57	127397	KPQG	St. s.	JOHN T. DONOHUE	401	196	135.0	27.5	15.7	1899	Philadelphia, Pa.
58	200936	-----	St. w.	John T. Wilson	71	71	103.0	22.0	3.5	1904	Parkersburg, W. Va.
59	223376	-----	St. s.	JOHN W. BOARDMAN	3,815	2,741	340.6	55.1	25.0	1923	Toledo, Ohio
60	85779	-----	St. s.	John W. Cullen	309	240	141.4	28.2	10.5	1883	Milwaukee, Wis.
61	202191	-----	St. s.	JOHN W. FERRETT	74	50	65.2	18.0	8.0	1905	New Baltimore, N. Y.

1 Formerly st. s. Protector.
 2 Formerly st. s. {a Spaniel.
 {b Grove E. Warner
 {c Lena Clinton.
 3 Formerly st. s. {a U. S. S. Clinton
 {b Mary Lewis.
 {c Millburn.
 4 Formerly st. s. {a John H. Starin.
 {b U. S. Q. M. C. Resolute.
 {c U. S. Q. M. C. Capt. Reilly.

5 Formerly st. s. {a T. A. Briggs.
 {b Stanley H. Miner.
 6 Formerly {a st. w. John C. Barr.
 {b British *st. p. John C. Barr.
 {c st. s. Robert C. Sudden.
 7 Formerly {a French st. s. Hadrumete.
 {c Robert C. Sudden.
 8 Formerly st. w. V. L. Watson.
 9 Formerly st. s. John Harlin.
 10 Formerly st. s. Carl D. Bradley.
 11 Formerly st. s. Bransford.

Line No.	Service	Crew	Indicated horse-power	Name of owner	Home port	Address of owner
1	Tnk.	35	2,800	Standard Shipping Co. (Del.)	Wilmington, Del.	7 West Tenth Street.
2	Tow.	3	105	Matton Towing Corporation (N. Y.)	Albany, N. Y.	Box 305, Waterford, N. Y.
3	Frt.	26	1,300	Becker Steamship Co. (Ohio)	Cleveland, Ohio	705 Rockefeller Building.
4	Tow.	11	600	Tug, John A. Hughes Co. (Del.)	Philadelphia, Pa.	115 Walnut Street.
5	Frt.	40	1,600	Rockport Steamship Co. (Del.)	Cleveland, Ohio	Rockefeller Building.
6	Pas.	3	650	City of New York	New York, N. Y.	Municipal Building.
7	Tow.	4	100	Messeck Towing & Transportation Co. (N. J.)	do.	Pier 59, North River.
8	Tow.	6	450	Reichert Towing Line (N. Y.)	do.	Foot Dupont Street (B.).
9	Tow.	5	240	Smith Transportation Co. (Oregon)	Astoria, Ore.	Rainier, Ore.
10	Frt.	32	2,500	Columbia Steamship Co. (Ohio)	Cleveland, Ohio	Union Trust Building.
11	Tow.	7	500	G. H. Breymann & Bros.	Toledo, Ohio	Chamber of Commerce Building.
12	Pas.	5	150	McCarran Towing Line (N. J.)	Newark, N. J.	719 Lake Street.
13	Frt.	6	250	O. A. Gilbert	New Bedford, Mass.	122 Union Street.
14	Frt.	20	1,780	Great Lakes Steamship Co. (Del.)	Oswego, N. Y.	Keith Building, Syracuse, N. Y.
15	Pas.	25	160	American Yukon Navigation Co. (W. Va.)	Juneau, Alaska	1 Drumm Street.
16	Frt.	27	950	Andrew F. Mahony	San Francisco, Calif.	818 American National Insurance Building.
17	Tow.	16	750	Bay Towing Co. (Tex.)	Galveston, Tex.	7 West Tenth Street.
18	Tnk.	48	3,000	Standard Shipping Co. (Del.)	Wilmington, Del.	Plaquemine, La.
19	Pas.	39	360	Sherburne Transportation Co. (La.)	New Orleans, La.	Kingston, N. Y.
20	Tow.	4	195	Cornell Steamboat Co. (N. Y.)	Albany, N. Y.	Foot Convention Street.
21	Tow.	10	150	Baton Rouge Coal & Towing Co. (La.)	Baton Rouge, La.	259 Carroll Street (B.).
22	Tow.	8	350	Theodore Miller, jr.	New York, N. Y.	25 Broadway.
23	Tow.	7	450	Erie Basin Towing & Hoisting Co. (N. Y.)	do.	24 State Street.
24	Tow.	5	300	John E. McAllister Corporation (Del.)	do.	418 Lyceum Building.
25	Tow.	13	750	Barnett & Record Co. (Minn.)	Duluth, Minn.	City Hall.
26	Pol.	9	200	City of Philadelphia	Philadelphia, Pa.	Lock No. 4, Washington County, Pa.
27	Tow.	13	400	R. J. Hiernaux	Pittsburgh, Pa.	115 Walnut Street.
28	Tow.	8	500	Tug John F. Lewis Co. (Del.)	Philadelphia, Pa.	Roanoke Dock.
29	Tow.	7	550	Wood Towing Corporation (Va.)	Norfolk, Va.	Wolvin Building.
30	Frt.	38	2,400	Bradley Transportation Co. (W. Va.)	Duluth, Minn.	Municipal Building.
31	Fer.	5	750	City of New York	New York, N. Y.	Wolvin Building.
32	Frt.	23	1,500	Pittsburgh Steamship Co. (W. Va.)	Duluth, Minn.	International Life Building.
33	Tow.	4	60	Standard Building Materials Co. (Mo.)	St. Louis, Mo.	City Hall.
34	Fer.	8	1,000	City of Boston (Mass.)	Boston, Mass.	53 South Street.
35	Tow.	3	75	Williams Towing Corporation (N. Y.)	New York, N. Y.	Foot Roanoke Dock.
36	Mso.	3	75	John I. Clark	Norfolk, Va.	2716 Grand River Avenue.
37	Frt.	19	1,760	Barlum Steamship Co. (W. Va.)	Detroit, Mich.	Marine Trust Building.
38	Frt.	29	1,600	American Steamship Co. (N. Y.)	Buffalo, N. Y.	24 State Street.
39	Tow.	9	100	Fred B. Dalzell	New York, N. Y.	307 Michigan Avenue, Chicago, Ill.
40	Tow.	3	300	Central Dredging Co. (Ohio)	Buffalo, N. Y.	Elk Street Market.
41	Frt.	34	1,250	Bison Steamship Corporation (N. Y.)	do.	24 State Street.
42	Tow.	6	350	Fred B. Dalzell	New York, N. Y.	Baltimore and Charles Streets.
43	Tow.	17	350	Baltimore & Ohio R. R. Co. (Md.)	Baltimore, Md.	367 Fulton Street.
44	Pas.	12	250	M. J. Dady Engineering & Contracting Co. (N. Y.)	New York, N. Y.	137 Beckman Street.
45	Fsh.	26	150	Triton Oil & Fertilizer Co. (N. Y.)	do.	Ellicott Square.
46	Tow.	4	450	William E. Carroll	Buffalo, N. Y.	Foot McDonough Street.
47	Frt.	11	350	Kelley Island Lino & Transport Co. (Ohio)	Sandusky, Ohio	N. P. Dock.
48	Tow.	4	500	Great Lakes Towing Co. (N. J.)	Duluth, Minn.	Pier 32, East River.
49	Frt.	27	500	Thames River Line (Del.)	New York, N. Y.	Pier 5, Bush Docks (B.).
50	Tow.	4	300	Carroll Towing Co. (N. Y.)	do.	City Hall.
51	Frb.	7	600	City of Boston (Mass.)	Boston, Mass.	7 West Tenth Street.
52	Frt.	31	1,760	Reiss Steamship Co. (Del.)	Wilmington, Del.	Morgan City, La.
53	Fer.	12	1,200	Morgan City Berwick Ferry Co. (La.)	New Orleans, La.	28 Campau Building.
54	Frt.	12	200	W. L. Emery	Detroit, Mich.	17 Battery Place.
55	Tow.	13	200	Great Lakes Dredge & Dock Co. (N. J.)	New York, N. Y.	1508 Rockefeller Building.
56	Frt.	22	1,900	Pioneer Steamship Co. (Ohio)	Cleveland, Ohio	Equitable Building.
57	Tow.	16	900	Northern Barge Corporation (Del.)	Wilmington, Del.	Wurtland, Ky.
58	Tow.	10	160	Ohio River Dredging Co. (Ky.)	Louisville, Ky.	1325 Ford Building.
59	Frt.	25	1,500	Huron Transportation Co. (Mich.)	Detroit, Mich.	Western Reserve Building.
60	Frt.	12	350	Valley Camp Coal Co. (Pa.)	Cleveland, Ohio	6 Stratford Avenue.
61	Tow.	4	125	Bridgeport Towing Line (Conn.)	Bridgeport, Conn.	

¹¹ Formerly st. s. William F. Reed.
¹² Formerly st. s. J. E. Randerson.
¹³ Formerly { a st. s. Oswegatchie.
 { b U. S. Eng. Corps st. s. Oswegatchie.
 { c st. s. Oswegatchie.
¹⁴ Formerly st. s. Lake Geneva.
¹⁵ Formerly st. s. { a st. s. John L. Lawrence.
 { b U. S. Navy st. s. S. P. 838.
¹⁶ Formerly st. s. Theodore B. Johnson.
¹⁷ Formerly st. s. Engine 47.

¹⁸ Formerly st. s. Trenton.
¹⁹ Formerly st. s. W. B. Keene.
²⁰ Formerly st. s. { a St. Clair.
 { b E. L. Pierce.
²¹ Formerly st. s. Covington.
²² Formerly st. w. { a Frank Tyler.
 { b E. Stanley Holland.
²³ Formerly st. s. Geo. C. Markham.
²⁴ Formerly st. s. { a Joel D. Smith.
 { b Robert McAllister.

Line No.	Official No.	Signal letters	Rig	Name of vessel	Tonnage		Dimensions			When built	Where built
					Gross	Net	Length	Breadth	Depth		
1	77407		St. s.	JOHN W. GATES.....	5,199	3,535	478.0	52.0	25.1	1900	Lorain, Ohio.....
2	208194		St. w.	John W. Hubbard.....	300	300	188.0	50.0	5.8	1910	Jeffersonville, Ind.....
3	224564		St. w.	John W. Lane.....	72	72	84.4	24.0	3.6	1925	Paducah, Ky.....
4	227321		St. w.	JOHN W. WEEKS.....□	319	197	130.1	35.1	5.1	1928	Dubuque, Iowa.....
5	106458		St. s.	John Chester Morrison.....	48	24	70.4	16.9	7.5	1867	South Rondout, N. Y.....
6	200346		St. s.	JOHN MCCARTNEY KENNEDY.....+⊙	3,845	2,858	354.0	48.0	28.0	1903	Cleveland, Ohio.....
7	224058		St. s.	John Paul Jones.....	16	11	48.1	10.2	5.5	1914	Norfolk, Va.....
8	221833	MDHS	St. s.	JOHN PURROY MITCHELL.....□+	334	227	126.8	27.0	14.1	1921	Shooters Island, N. Y.....
9	77130		St. s.	John Twohy Brusstar.....	107	77	105.0	19.5	8.5	1894	Baltimore, Md.....
10	218853	LSQV	St. s.	Johnson City.....+	177	30	95.5	24.7	12.2	1919	Green Bay, Wis.....
11	77420		St. s.	JOHNSTOWN.....	225	93	88.0	22.0	12.2	1900	Wilmington, Del.....
12	220185	LWRQ	St. s.	JOLEE.....□+⊙	4,994	3,033	390.0	51.2	27.8	1920	Hog Island, Pa.....
13	219713	LVTR	St. s.	JOMAR.....□+⊙	5,104	3,107	390.0	51.2	27.8	1920	do.....
14	213803	LFRB	St. s.	JONANCY.....⊙	3,289	1,980	318.5	49.4	24.2	1915	Camden, N. J.....
15	76576		St. p.	Joppa.....□	607	483	190.0	31.1	9.0	1885	Wilmington, Del.....
16	77501		St. s.	Jordan.....	90	61	70.4	17.3	6.2	1901	Portland, Ore.....
17	214605		St. w.	JOSEPH BISSE.....	169	169	115.2	28.0	7.2	1916	Jeffersonville, Ind.....
18	204631		St. s.	JOSEPH BLOCK.....	6,486	4,939	549.0	56.0	26.5	1907	Bay City, Mich.....
19	206150		El. s.	JOSEPH MEDILL.....	309	30	104.0	28.2	16.0	1908	Manitowoc, Wis.....
20	213795		St. s.	Joseph Meseck.....	50	34	52.1	18.0	7.5	1915	Tottenville, N. Y.....
21	220787	MBTP	St. s.	JOSEPH SEEP.....□+⊙	6,972	4,393	423.3	59.2	33.2	1920	Chester, Pa.....
22	202825		St. s.	JOSEPH SELLWOOD.....	6,741	5,269	525.0	55.0	31.0	1906	Lorain, Ohio.....
23	201047	KTDW	St. s.	Joseph Wharton.....	311	106	143.2	23.3	11.3	1904	Wilmington, Del.....
24	207422		St. s.	JOSEPH WOOD.....+△	6,360	4,921	504.0	51.0	30.0	1910	Lorain, Ohio.....
25	225235		St. s.	JOSEPH A. GUIDER.....□+	593	403	142.0	37.5	13.5	1925	New York, N. Y.....
26	8978		St. s.	Jos. B. Mason.....	46	23	78.0	17.9	7.1	1873	Philadelphia, Pa.....
27	219282		St. s.	Joseph C. Reichert.....	72	49	62.0	18.8	8.6	1919	New Baltimore, N. Y.....
28	81456	KLTG	St. s.	JOSEPH D. WOOD.....⊙	283	141	119.8	25.0	14.8	1893	Camden, N. J.....
29	210029		St. s.	Joseph F. Bellows.....	315	153	150.0	23.9	11.3	1912	Pocomoke City, Md.....
30	221517		St. s.	Joseph F. Carroll.....	85	58	68.6	22.0	8.8	1921	Tottenville, N. Y.....
31	226256		St. s.	Joseph F. Meseck.....□	174	118	91.1	25.6	11.4	1927	do.....
32	202635		St. s.	JOSEPH G. BUTLER, Jr.....⊙	6,588	5,174	525.0	55.0	31.0	1905	Lorain, Ohio.....
33	140180		St. s.	Joseph H. Davis.....	130	64	105.2	19.0	8.7	1876	Damariscotta, Me.....
34	224409		St. s.	JOSEPH H. FRANTZ.....+	8,289	6,436	601.6	62.0	27.8	1924	River Rouge, Mich.....
35	216830	LMRS	St. s.	Joseph H. Moran.....	315	157	125.3	29.9	13.7	1918	Solomons Island, Md.....
36	211785	LHFV	St. s.	JOSEPH J. O'BRIEN.....+	306	208	110.4	28.6	13.6	1913	Port Richmond, N. Y.....
37	225151		St. s.	JOSEPH J. O'BRIEN.....□+	593	403	142.0	37.5	13.5	1925	New York, N. Y.....
38	77284		St. p.	JOSEPH J. O'DONOHUE.....	901	568	174.4	36.0	13.0	1898	Chester, Pa.....
39	77375		St. s.	Joseph M. Clark.....	93	63	86.2	20.7	9.3	1899	Baltimore, Md.....
40	220956	MCGW	St. s.	JOSEPH M. CUDAHY.....□⊙	7,052	5,072	430.2	59.2	32.8	1921	Chester, Pa.....
41	214493	LGKM	St. s.	JOSEPH R. PARROTT.....□⊙	2,408	1,114	336.7	59.0	18.5	1916	Philadelphia, Pa.....
42	205253		St. w.	Jos. B. Chotin.....	49	49	103.6	21.0	3.0	1908	Parkersburg, W. Va.....
43	204977		St. s.	Jos. T. Sloat.....	29	20	63.0	15.2	5.7	1908	Sandusky, Ohio.....
44	77359		St. s.	Joseph W. Ross.....	27	18	49.0	15.4	6.5	1899	East Boston, Mass.....
45	92087		St. s.	JOSEPH W. SIMPSON (composite).....+	1,813	1,315	250.8	42.0	20.7	1889	Wyandotte, Mich.....
46	76609		St. s.	Josephine.....	86	59	69.0	21.0	6.2	1885	Stratford, Conn.....
47	202044		St. s.	JOSEPHINE.....	46	25	56.0	17.0	9.0	1905	Manitowoc, Wis.....
48	221142		St. s.	Josephine Addison.....	47	32	51.0	14.5	5.8	1919	Menominee, Mich.....
49	201817		St. s.	JOSEPHINE TULLY.....	19	13	55.6	11.3	5.4	1904	New Orleans, La.....
50	76782		St. s.	Joshua Lovett.....	169	84	112.2	22.0	11.0	1888	Boston, Mass.....
51	222798		St. s.	JOSHUA A. HATFIELD.....	7,940	6,213	586.3	60.2	28.0	1923	Lorain, Ohio.....
52	76974		St. s.	JOSE.....	73	73	95.0	25.0	9.0	1891	Jeffersonville, Ind.....
53	116485	LHRG	St. s.	JOYCE CARD.....	123	61	92.0	21.0	10.0	1892	Philadelphia, Pa.....
54	204796		St. s.	Julia B.....	95	65	71.5	19.0	4.9	1907	Astoria, Ore.....
55	205169		St. w.	Julia B.....	835	511	158.7	38.0	6.0	1909	Seattle, Wash.....
56	218770	LSMR	St. s.	Julia Howard.....	360	199	123.0	20.9	13.7	1918	Solomons Island, Md.....
57	214677	LGPW	St. s.	JULIA LUCKENBACH.....□+⊙	7,906	5,080	436.6	57.2	28.0	1917	Quincy, Mass.....
58	205311	KWQF	St. s.	JOULIA C. MORAN.....	294	199	122.3	25.0	14.0	1908	Camden, N. J.....
59	211462		St. p.	Julia Belle Swan.....	397	250	169.1	31.4	5.5	1913	Santa Rosa, Fla.....
60	77230		St. s.	Julian J. Fleetwood.....	42	21	70.6	14.6	6.5	1896	Hertford, N. C.....
61	85780		St. s.	Juliette.....	28	19	59.2	16.8	5.6	1883	Oswego, N. Y.....
62	77089		St. s.	Julius Elbert.....	42	21	60.0	15.0	5.6	1893	Biloxi, Miss.....
63	157476		St. w.	JULIUS FLEISCHMANN.....	564	355	155.0	32.0	5.0	1897	Jeffersonville, Ind.....
64	224505		St. s.	JULIUS MILLER.....□+	593	403	142.0	37.5	13.5	1925	Brooklyn, N. Y.....
65	210773		St. p.	JULIUS S. WALSH.....	570	490	169.0	50.0	7.0	1912	Jeffersonville, Ind.....

1 Formerly st. w. (a J. H. Menge, b M. A. Burke.)
 2 Formerly st. s. Atlantic.
 3 Formerly st. s. (a P. P. Miller, b Collier.)
 4 Formerly U. S. N. hull No. 1298.
 5 Formerly st. s. (a Mastiff, b Bouker No. 4.)

6 Formerly st. s. Arthur H. Hawgood.
 7 Formerly st. s. A. E. Ackerman.
 8 Formerly st. s. Edward Annan.
 9 Formerly st. s. Caroline M. Wade.
 10 Formerly st. s. Walter A. Luckenbach
 11 Formerly (a st. s. Joseph F. Bellows, b U. S. S. Joseph F. Bellows.)
 12 Formerly st. s. Lizzie Weyman.

Line No.	Service	Crew	Indicated horse-power	Name of owner	Home port	Address of owner
1	Frt.	25	1,500	Pittsburgh Steamship Co. (W. Va.)	Duluth, Minn.	Wolvin Building.
2	Pas.	25	250	Louisville & Cincinnati Packet Co. (Ky.)	Cincinnati, Ohio	Foot of Main Street.
3	Fer.	2	130	John W. Lane	do	Gallipolis, Ohio.
4	Tow.	18	600	Inland Waterways Corporation (Del.)	Dubuque, Iowa	623 Marquette Avenue, Minneapolis, Minn.
5	Tow.	4	150	Snow Marine Co. (Me.)	Rockland, Me.	79 Mechanic Street.
6	Frt.	25	1,310	Valley Camp Steamship Co. (Ohio)	Cleveland, Ohio	Western Reserve Building.
7	Fsh.	2	120	William Cossairt	Ketchikan, Alaska	General delivery.
8	Frb.	15	750	City of New York	New York, N. Y.	Municipal Building.
9	Fsh.	7	200	Reedville Oil & Guano Co. (Va.)	Reedville, Va.	
10	Tow.	9	400	Erie R. R. Co. (N. Y.)	do	50 Church Street.
11	Tow.	5	650	Pennsylvania R. R. Co. (Pa.)	New York, N. Y.	Jersey City, N. J.
12	Frt.	35	2,500	United States Shipping Board	Philadelphia, Pa.	Bourse Building.
13	Frt.	37	2,500	do	do	Do.
14	Frt.	32	1,800	Pocahontas Steamship Co. (Del.)	Wilmington, Del.	Du Pont Building.
15	Frt.	31	400	Baltimore & Virginia S. S. Co. (Md.)	Baltimore, Md.	Pier 3, Light Street.
16	Tow.	5	125	Knappton Towboat Co. (Wash.)	Astoria, Oreg.	Knappton, Wash.
17	Fer.	8	200	Louisville Ferry Co. (La.)	New Orleans, La.	171 Walnut Street.
18	Frt.	30	2,000	Inland Steamship Co. (W. Va.)	Chicago, Ill.	38 South Dearborn Street.
19	Frb.	18	1,320	City of Chicago (Ill.)	do	City Hall.
20	Tow.	4	450	Meseck Towing & Transportation Co. (N. J.)	New York, N. Y.	Pier 59, North River.
21	Tnk.	48	2,700	Standard Shipping Co. (Del.)	Wilmington, Del.	7 West Tenth Street.
22	Frt.	30	1,600	Interlake Steamship Co. (Ohio)	Cleveland, Ohio	Union Trust Building.
23	Fsh.	26	335	McNeal Edwards Co. (Va.)	Reedville, Va.	
24	Frt.	32	1,760	Eastern Steamship Co. (Ohio)	Cleveland, Ohio	Leader-News Building.
25	Fer.	7	900	City of New York	New York, N. Y.	Municipal Building.
26	Tow.	4	150	Edward J. Barton	New York, N. Y.	615 Fifty-ninth Street (B).
27	Tow.	4	250	Reichert Towing Line (N. Y.)	New York, N. Y.	Foot Dupont Street (B.).
28	Tow.	14	750	Wood Towing Corporation (Va.)	Norfolk, Va.	Roanoke Dock.
29	Fsh.	29	750	McNeal Dodson Co. (Va.)	Reedville, Va.	Fairport, Va.
30	Tow.	6	250	Carroll Towing Co. (N. Y.)	New York, N. Y.	Pier 5, Bush Docks (B.).
31	Tow.	5	400	Meseck Towing & Transportation Co. (N. J.)	do	Pier 59 North River.
32	Frt.	31	1,760	Pioneer Steamship Co. (Ohio)	Cleveland, Ohio	1508 Rockefeller Building.
33	Fsh.	5	60	Eubank Tankard Co. (Va.)	Reedville, Va.	Kilmarnock, Va.
34	Frt.	34	2,500	Columbia Steamship Co. (Ohio)	Cleveland, Ohio	Union Trust Building.
35	Tow.	10	1,000	Tug Joseph H. Moran (N. Y.)	New York, N. Y.	17 Battery Place.
36	Tow.	12	500	O'Brien Bros. Towing Co. (N. Y.)	do	233 Broadway.
37	Fer.	7	900	City of New York	do	Municipal Building.
38	Fer.	6	650	do	do	Do.
39	Tow.	7	400	Wood Towing Corp. (Va.)	Norfolk, Va.	Roanoke Dock.
40	Tnk.	37	3,300	Sinclair Navigation Co. (Del.)	New York, N. Y.	45 Nassau Street.
41	Fer.	36	2,700	Florida East Coast Car Ferry Co. (N. Y.)	do	120 Broadway.
42	Tow.	8	40	Wm. Lorimer Lumber Co. (Del.)	New Orleans, La.	Jonesville, La.
43	Fsh.	3	50	Kishman Fish Co. (Ohio)	Sandusky, Ohio	Vermilion, Ohio.
44	Tow.	2	150	Boss Tow Boat Co. (Mass.)	Boston, Mass.	28 T Wharf.
45	Frt.	21	1,200	Madden Coal Corporation (N. Y.)	Ogdensburg, Mass.	329 Main Street.
46	Frt.	8	100	Andrew Radel Oyster Co. (Conn.)	Bridgeport, Conn.	South Norwalk, Conn.
47	Tow.	4	150	Patrick J. Cullnan	Chicago, Ill.	1909 Newport Avenue.
48	Fsh.	5	75	Enos Petitpren	Marquette, Mich.	Grand Marais, Mich.
49	Tow.	7	225	Weston Sand & Gravel Co. (Miss.)	Gulfport, Miss.	Logtown, Miss.
50	Tow.	11	450	Taylor Dredging Co. (N. J.)	New York, N. Y.	Jersey City, N. J.
51	Frt.	33	2,200	Pittsburgh Steamship Co. (W. Va.)	Duluth, Minn.	Wolvin Building.
52	Fer.	11	200	Algiers Public Service Co. (La.)	New Orleans, La.	Canal Street, Ferry House.
53	Tow.	9	455	Card Towing Line (N. Y.)	New York, N. Y.	11 Moore Street.
54	Pas.	4	110	Wahklakum Transportation Co. (Wash.)	Astoria, Oreg.	Cathlamet, Wash.
55	Pas.	28	800	American Yukon Navigation Co. (W. Va.)	St. Michael, Alaska	
56	Tow.	14	1,000	Thomas J. Howard	New York, N. Y.	1 Broadway.
57	Frt.	42	4,000	Luckenbach Steamship Co. (Del.)	do	44 Whitehall Street.
58	Tow.	13	500	Tug Julia C. Moran (N. Y.)	do	17 Battery Place.
59	Pas.	20	550	Penn Transport Co. (Del.)	Pittsburgh, Pa.	Empire Building.
60	Tow.	7	125	Richmond Cedar Works (Va.)	Newport News, Va.	Richmond, Va.
61	Pas.	3	45	John J. Courtney	New York, N. Y.	155 West One hundred and sixth Street.
62	Tow.	6	200	Mack Lipscomb	Mobile, Ala.	117 North Julia Street.
63	Tow.	5	899	Hatfield-Campbell Creek Coal Co. (Ohio)	Cincinnati, Ohio	807 Union Trust Building.
64	Fer.	5	650	City of New York	New York, N. Y.	Municipal Building.
65	Pas.	7	1,000	Wiggins Ferry Co. (Ill.)	St. Louis, Mo.	Foot Spencer Street.

13 Formerly st. s. Progress.
 14 Formerly st. s. (a) Albert J. Stone.
 (b) Planet.
 15 Formerly Ga. w. Louise.
 16 Formerly st. s. Manchester.
 17 Formerly st. s. Pleayune.
 18 Formerly st. s. (a) Sea King.
 (b) Carolina.

19 Formerly st. s. Guardsman
 20 Formerly st. s. (a) Sarah E. McWilliams.
 (b) Resolute.
 21 Formerly st. p. Charles E. Cessna.
 22 Formerly st. s. George H. Haselton
 (a) Dolphin No. 3.
 23 Formerly rt. w. (b) Harry Anderson.

Line No.	Official No.	Signal letters	Rig	Name of vessel	Tonnage		Dimensions			When built	Where built
					Gross	Net	Length	Breadth	Depth		
							Feet	Feet	Feet		
1	77274	KNFH	St. s.	JUNIATA.....⊙	3,465	2,537	310.0	42.0	16.0	1897	Wilmington, Del.....
2	201768		St. s.	JUNIATA.....Ⓐ	4,333	2,619	346.0	45.0	28.0	1905	Cleveland, Ohio.....
3	86037		St. s.	Junior E.....	81	40	76.0	22.5	8.3	1889	Perth Amboy, N. J.....
4	201286		St. s.	Junior Murray.....	48	32	68.6	17.8	7.0	1904	New Baltimore, N. Y.....
5	75496		St. s.	Juniper.....	23	11	56.0	13.8	4.5	1873	Norfolk, Va.....
6	76024		St. s.	Junio.....	84	42	78.5	18.1	9.3	1878	Camden, N. J.....
7	76047		St. s.	Junio.....	80	40	83.5	18.4	8.6	1879	do.....
8	136428		St. s.	Junio.....	75	37	74.0	18.5	8.9	1894	Boston, Mass.....
9	77458		St. s.	JUPITER.....	3,719	2,769	346.0	48.0	28.0	1901	Lorain, Ohio.....
10	207631		St. s.	Jupiter.....	29	17	61.5	16.5	7.5	1910	Erie, Pa.....
11	220107	LWQB	St. s.	Jupiter.....□	539	366	164.7	30.0	10.7	1920	Brooklyn, N. Y.....
12	207685		St. w.	K. & I.....	36	36	68.0	18.6	4.0	1910	Hawesville, Ky.....
13	215800	LJGS	St. s.	K. I. LUCKENBACH.....□+⊙	7,882	5,007	446.0	56.1	27.8	1917	Quincy, Mass.....
14	221174	MCQS	St. s.	K. R. KINGSBURY.....□+Ⓐ	7,251	4,425	440.0	58.2	33.1	1921	Alameda, Calif.....
15	220642	MBNP	St. s.	KAALA.....□	1,519	896	219.9	40.1	18.5	1920	Seattle, Wash.....
16	161082	KMQV	St. s.	Kadlak.....⊙	114	58	106.0	22.5	9.7	1896	Alameda, Calif.....
17	161107		St. s.	Kaleda (composite).....	79	47	96.4	16.4	8.3	1898	Boston, Mass.....
18	219175	LTMW	St. s.	KALEEN.....	427	187	142.0	27.0	14.8	1919	Superior, Wis.....
19	14429		St. s.	Kalkaska.....+	679	555	178.0	33.8	15.5	1884	Saint Clair, Mich.....
20	217488	LPQD	St. s.	KAMESIT.....□+⊙	6,070	4,412	402.0	53.0	32.0	1918	Oakland, Calif.....
21	211001	LCTP	St. w.	KANAK.....⊙	234	121	110.8	25.4	9.8	1913	Alameda, Calif.....
22	209659		St. s.	Kangaroo.....	181	123	100.2	28.6	10.5	1912	Port Richmond, N. Y.....
23	210438	LKVJ	St. s.	KANSAN.....□Ⓐ	6,339	3,877	404.6	53.9	26.2	1918	Philadelphia, Pa.....
24	226596		St. s.	KANSAS.....	99	31	71.0	20.1	11.2	1927	Cleveland, Ohio.....
25	222630		St. s.	Karlina.....	118	118	99.7	23.0	3.0	1922	Madison, Ind.....
26	161136		St. s.	Katahdin.....	44	25	63.0	17.0	8.3	1899	Seattle, Wash.....
27	14374		St. s.	Kate Jones.....	122	61	102.5	20.0	10.6	1879	Camden, N. J.....
28	161201		St. s.	Katherine.....	44	30	78.0	16.0	8.0	1902	Orange, Tex.....
29	205002	KWNB	St. s.	Katherine.....□	531	292	160.4	30.0	12.5	1908	Fairhaven, Calif.....
30	208218		St. w.	Katherine.....	101	101	119.0	24.5	3.6	1910	Guild, Tenn.....
31	210902	LCST	St. s.	Katherine Donovan.....□	993	592	199.3	41.6	14.6	1913	North Bend, Oreg.....
32	81446		St. s.	Kathleen Tracy.....	99	49	75.5	21.9	9.6	1893	Wilmington, Del.....
33	220482		St. s.	Kathryn E. Nugent.....	23	16	63.4	12.2	5.1	1927	Louisville, Ky.....
34	161033		St. s.	Katie.....	89	45	86.3	20.0	9.0	1892	Baltimore, Md.....
35	14418		St. s.	Katie Voigt.....	18	9	50.0	13.0	5.5	1883	Wilmington, Del.....
36	216090	LJVN	St. s.	KATRINA LUCKENBACH.....□+⊙	7,822	4,951	446.0	56.1	27.8	1918	Quincy, Mass.....
37	219319	LTWQ	St. s.	KAYSEEKA.....□+	5,989	3,709	400.7	54.2	30.4	1919	Harriman, Pa.....
38	116983		St. s.	Kearny.....	130	88	93.0	27.3	7.6	1900	Tottenville, N. Y.....
39	219275	LTSW	St. s.	KEARNY.....+⊙	6,096	3,759	395.5	55.0	31.4	1919	Kearny, N. J.....
40	161061		St. s.	KEARSARGE.....	3,092	2,721	328.0	44.2	23.0	1894	Chicago, Ill.....
41	116999		St. s.	Kehoe Boys.....	86	58	73.7	25.4	6.7	1900	East Rockaway, N. Y.....
42	217777	LQKP	St. s.	KEKETTICUT.....□+	6,072	3,740	402.6	53.0	32.0	1918	Oakland, Calif.....
43	226086	MBQK	St. s.	KEKOSKEE.....□+Ⓐ	5,124	3,558	391.8	51.3	28.8	1920	Wilmington, Del.....
44	212301		St. s.	KELLEY ISLAND.....	881	414	155.0	38.0	11.0	1914	Lorain, Ohio.....
45	202364		St. s.	Kenmore.....	118	80	101.5	20.8	9.4	1905	Baltimore, Md.....
46	210162		St. s.	KENOSHA.....	72	38	68.7	17.0	11.0	1912	Cleveland, Ohio.....
47	222887		St. s.	Kenosha.....+	763	519	142.5	30.5	15.2	1919	Sturgeon Bay, Wis.....
48	219408	LVDN	St. s.	KENOWIS.....□+⊙	4,963	3,033	390.0	54.2	27.8	1920	Hog Island, Pa.....
49	208320		St. s.	Kensington.....	78	53	73.0	19.0	8.3	1911	West New Brighton, N. Y.....
50	207489	LBMV	St. s.	KENTUCKIAN.....□Ⓐ	6,479	4,039	414.5	53.7	28.1	1910	Sparrows Point, Md.....
51	166036		St. s.	Kentucky.....	86	43	77.1	19.4	13.0	1881	Chicago, Ill.....
52	204789		St. w.	Kentucky.....	378	378	185.0	33.0	5.0	1907	Madison, Ind.....
53	221120	MCPR	St. s.	KENTUCKY.....□+	5,376	3,343	410.0	54.4	27.2	1921	Los Angeles, Calif.....
54	219724	LVWH	St. s.	KERHONKSON.....+⊙	4,768	2,920	377.0	52.0	26.8	1920	Shooters Island, N. Y.....
55	167094		St. s.	Kermite.....	33	22	54.1	15.2	0.7	1894	Athens, N. Y.....
56	218727	LSJQ	St. s.	KEBHENA.....	427	187	142.0	27.5	14.8	1919	Superior, Wis.....
57	204735		St. s.	KEVIN MORAN.....	96	66	77.5	19.5	7.5	1907	Philadelphia, Pa.....
58	218740	LSKH	St. s.	KEWANEE.....□+Ⓐ	3,550	2,125	318.4	46.0	23.6	1919	Elizabeth, N. J.....
59	161165		St. s.	Kewaunee.....	95	65	95.0	24.0	8.4	1900	Kewaunee, Wis.....
60	126333		St. p.	KEYSTONE.....	1,923	1,324	272.0	40.6	14.6	1886	Wyandotte, Mich.....

1 Formerly st. s. Gypsum.
 2 a J. H. Randerson.
 3 Formerly st. s. Anna J. Books.
 4 Formerly st. s. Erastus Baldwin.
 5 Formerly st. s. 264.
 6 Formerly st. s. Griffco.
 7 Formerly st. s. James L. Morgan.

8 Formerly st. s. Santa Oliva.
 9 a st. s. Kate Jones.
 10 Formerly b U. S. S. Seminole.
 c U. S. Q. M. C. Gen'l Ayres
 11 Formerly st. s. San Ramon.
 12 a Wallace B. Flint.
 13 Formerly st. s. b Coleraine.

Line No.	Service	Crew	Indicated horse-power	Name of owner	Home port	Address of owner
1	Frt.	44	2,500	Merchants & Miners Transportation Co. (Md.)	Baltimore, Md.	112 South Gay Street.
2	Frt.	149	3,000	Great Lakes Transit Corporation (N. Y.)	Buffalo, N. Y.	223 Erie Street.
3	Frt.	5	150	John J. A. O'Neil	New York, N. Y.	1 Broadway.
4	Tow.	8	150	Champlain Towing Corporation (N. Y.)	do.	17 State Street.
5	Tow.	6	60	B. F. Russell	Norfolk, Va.	Berkley, Va.
6	Tow.	7	300	Charles E. Davis, Jr. & Co.	Philadelphia, Pa.	Bourse Building.
7	Tow.	9	145	Morgan's Louisiana & Texas R. R. & Steamship Co.	New Orleans, La.	Pan American Building.
8	Tow.	9	400	Mystic Steamship Co. (Mass.), trustees	Boston, Mass.	250 Stuart Street.
9	Frt.	27	1,450	Interlake Steamship Co. (Ohio)	Cleveland, Ohio.	Union Trust Building.
10	Frt.	6	80	Keystone Fish Co. (Pa.)	Erie, Pa.	Foot French Street.
11	Tow.	13	1,400	Neptune Line (Del.)	New York, N. Y.	25 Beaver Street.
12	Fer.	4	150	J. W. Pate	Louisville, Ky.	Hawesville, Ky.
13	Frt.	48	4,000	Luckenbach Steamship Co. (Del.)	New York, N. Y.	44 Whitehall Street.
14	Tnk.	45	3,300	Standard Oil Co. of California (Del.)	San Francisco, Calif.	225 Bush Street.
15	Frt.	24	1,400	Inter-Island Steam Navigation Co. (T. H.)	Honolulu, Hawaii.	Corner Fort and Merchant Streets.
16	Frt.	27	350	Alaska Packers Association (Calif.)	San Francisco, Calif.	111 California Street.
17	Pas.	6	300	August Smith	New York, N. Y.	523 Knickerbocker Avenue (B.).
18	Tow.	17	1,000	Southern Transportation Co. (N. J.)	Philadelphia, Pa.	Commercial Trust Building.
19	Frt.	13	585	Peirce McLouth	Port Huron, Mich.	Marine City, Mich.
20	Frt.	81	2,200	United States Shipping Board	San Francisco, Calif.	369 Pine Street.
21	Frt.	8	275	Alaska Packers Association (Calif.)	do.	111 California Street.
22	Frt.	7	400	Atlantic Lighterage Corporation (N. Y.)	New York, N. Y.	17 Battery Place.
23	Frt.	40	3,000	American Hawaiian Steamship Co. (N. J.)	do.	8 Bridge Street.
24	Tow.	7	700	Great Lakes Towing Co. (N. J.)	Duluth, Minn.	N. P. Dock.
25	Tow.	9	135	Ozark Co. (Del.)	Memphis, Tenn.	McCall Building.
26	Tow.	7	150	Cary-Davis Tug & Barge Co. (Wash.)	Seattle, Wash.	Pier A.
27	Tow.	7	300	G. H. Breyman & Bros.	Toledo, Ohio.	Chamber of Commerce.
28	Tow.	8	150	C. R. Harms	Port Arthur, Tex.	Orange, Tex.
29	Frt.	18	400	Redwood Steamship Co. (Calif.)	San Francisco, Calif.	681 Market Street.
30	Tow.	5	95	Pfaff & Smith Builders Supply Co. (W. Va.)	Pittsburgh, Pa.	Spring & Bullitt Streets, Charleston, W. Va.
31	Frt.	24	800	Katherine Donovan Steamship Co. (Del.)	San Francisco, Calif.	260 California Street.
32	Tow.	11	300	Thomas Tracy	New York, N. Y.	1 Broadway.
33	Tug.	3	60	Nugent Sand Co. (Ky.)	Louisville, Ky.	Clay Street and River Road.
34	Tow.	7	250	Daniel Roe Towing & Transportation Co., (N. J.)	New York, N. Y.	1 Broadway.
35	Tow.	2	25	Commissioners of Fairmount Park	Philadelphia, Pa.	127 City Hall.
36	Frt.	46	4,500	Luckenbach Steamship Co. (Del.)	New York, N. Y.	44 Whitehall Street.
37	Frt.	45	3,000	United States Shipping Board	Philadelphia, Pa.	Bourse Building.
38	Frt.	5	150	Newark Express & Transportation Co. (N. J.)	Newark, N. J.	Foot Madison Street.
39	Frt.	47	2,500	United States Shipping Board	do.	Kearny, N. J.
40	Frt.	20	1,500	Canada Atlantic Transit Co. (Minn.)	Duluth, Minn.	103 Board of Trade Building.
41	Frt.	6	60	James J. Kehoe (N. Y.)	New York, N. Y.	Avenue U, East Fifty-seventh Street (B.).
42	Frt.	40	2,800	United States Shipping Board	San Francisco, Calif.	369 Pine Street.
43	Tnk.	35	2,300	Richfield Oil Co. (Calif.)	Los Angeles, Calif.	215 West Seventh Street.
44	Drg.	15	924	Kelley Island Lime & Transport Co. (Ohio)	Sandusky, Ohio.	Foot McDonough Street.
45	Tow.	8	350	Southern Transportation Co. (N. J.)	Philadelphia, Pa.	Commercial Trust Building.
46	Tow.	4	300	James Rolson	Chicago, Ill.	1416 North Kedzie Boulevard.
47	Frt.	36	800	West Ports Steamship Line (Wis.)	Milwaukee, Wis.	54 West Water Street.
48	Frt.	43	2,500	United States Shipping Board	Philadelphia, Pa.	Bourse Building.
49	Tow.	8	150	City of Philadelphia	do.	City Hall.
50	Frt.	38	2,000	American-Hawaiian Steamship Co. (N. J.)	New York, N. Y.	10 Bridge Street.
51	Tow.	5	600	Andrew J. Harper	Baltimore, Md.	104 Marine Bank Building.
52	Pas.	20	155	Louisville & Cincinnati Packet Co. (Ky.)	Louisville, Ky.	Covington, Ky.
53	Frt.	45	3,500	States S. S. Co. (Nev.)	Portland, Oreg.	Porter Building.
54	Frt.	61	2,500	United States Shipping Board	New York, N. Y.	45 Broadway.
55	Tow.	5	200	Foundation Co. (N. Y.)	do.	120 Broadway.
56	Tow.	17	800	Southern Transportation Co. (N. J.)	Philadelphia, Pa.	Commercial Trust Building.
57	Tow.	9	250	Tug Kevin Moran (N. Y.)	New York, N. Y.	17 Battery Place.
58	Tnk.	37	1,800	Associated Oil Co. (Calif.)	San Francisco, Calif.	79 New Montgomery Street.
59	Frt.	4	90	Harry S. Howard	Port Huron, Mich.	Bay City, Mich.
60	Pas.	6	2,500	Nicholson Erie Dover Ferry Line (Mich.)	Detroit, Mich.	Box 902, River Rouge, Mich.

¹¹ Formerly st. s. S. B. Greacen.
¹² Formerly st. s. S. D. Combes.
¹³ Formerly st. s. Active.
¹⁴ Formerly st. s. Alpha.
¹⁵ Formerly st. s. West O'Rowa.

¹⁶ Formerly st. s. {^a Arthur,
^b Keran Flannery,
^c Edna Aldrich.
¹⁷ Formerly st. s. Belhaven.
¹⁸ Formerly st. p. {^a City of Cleveland,
^b City of St. Ignace.

Line No.	Official No.	Signal letters	Rig	Name of vessel	Tonnage		Dimensions			When built	Where built
					Gross	Net	Length	Breadth	Depth		
1	161014		St. s.	KEYSTONE	94	54	87.5	10.0	11.0	1891	Buffalo, N. Y.
2	14478		St. s.	Kiekemult	24	16	52.5	17.4	4.7	1888	Noank, Conn.
3	209401	LCGD	St. s.	KILAUEA	1,338	806	240.6	36.1	17.0	1911	San Francisco, Calif.
4	214282		St. s.	Kill Van Kull	364	320	122.2	30.5	8.5	1916	South Rondout, N. Y.
5	107755		St. s.	¹ Kin-Dave	98	67	80.4	20.4	7.0	1902	Saugatuck, Mich.
6	205668		St. s.	² Kinotic	94	55	76.0	21.0	9.6	1908	Noank, Conn.
7	217458	LPMN	St. s.	KINO	2,624	1,026	251.0	43.6	20.2	1918	Cleveland, Ohio
8	161039		St. s.	King Philip	279	197	138.3	23.3	8.0	1893	Bath, Me.
9	161141		St. s.	Kingfisher	22	15	45.0	13.0	4.5	1900	San Francisco, Calif.
10	219306	LTWJ	St. s.	KINGFISHER	414	209	139.4	25.2	14.2	1919	Savannah, Ga.
11	224653		St. s.	Kingfisher	135	92	107.2	18.4	12.7	1918	Boston, Mass.
12	157007		St. s.	⁴ Kingston	171	116	93.0	24.5	6.7	1901	Tacoma, Wash.
13	161198		St. s.	Kingston	78	53	74.7	22.8	7.2	1902	Kennebunkport, Me.
14	220780	MBTH	St. s.	KIOWA	2,309	1,440	251.0	43.6	22.2	1920	Wyandotte, Mich.
15	218039	LRCP	St. s.	KISHACOQUILLAS	5,039	3,046	390.0	54.2	27.6	1919	Hog Island, Pa.
16	218185	LRJM	St. s.	KISNOP	5,874	4,538	410.5	54.2	27.0	1919	Portsmouth, N. H.
17	222639		St. s.	Kittanning	148	100	70.1	20.0	6.6	1922	New Baltimore, N. Y.
18	218698	LSIK	St. s.	KITTEGAUN	5,989	3,707	400.7	54.2	30.4	1919	Harrisburg, Pa.
19	161209		St. s.	Kittie D	20	14	53.9	12.4	4.4	1902	Buffalo, N. Y.
20	155242		St. s.	⁵ Kitty Hunter	15	10	64.0	10.5	3.8	1893	Chicago, Ill.
21	222803		St. w.	KIWANIS	142	142	140.0	20.0	4.9	1923	Dubuque, Iowa
22	224401		St. s.	KLAMATH	1,952	925	234.0	45.0	17.0	1924	San Francisco, Calif.
23	205787		St. s.	Kilhyam	125	55	89.6	22.0	9.6	1908	Bandon, Ore.
24	161114		St. w.	Klondyke	406	242	120.8	27.5	5.8	1898	Dutch Harbor, Alaska
25	222019		St. s.	⁶ Knappton	76	35	78.2	19.8	7.4	1903	Portland, Ore.
26	14292		St. s.	Knickerbocker	123	61	103.2	23.9	9.4	1873	Philadelphia, Pa.
27	203772	KVSM	St. s.	Knickerbocker	310	192	130.0	32.9	10.0	1907	Noank, Conn.
28	218207	LRKF	St. s.	KNOXVILLE	3,283	2,001	324.0	46.2	25.0	1919	Newark, N. J.
29	221587	MDCN	St. s.	KNOXVILLE CITY	5,686	3,450	424.2	56.2	26.5	1921	Chickasaw, Ala.
30	225159		St. s.	KOALKRAFT	376	312	159.0	37.6	10.4	1913	Chicago, Ill.
31	209709	LCHT	St. s.	KODIAK	148	101	100.0	19.2	12.4	1912	Seattle, Wash.
32	203647	KVRH	St. s.	Kookaburra	180	122	96.4	30.4	9.7	1906	Tottenville, N. Y.
33	221891		St. w.	Kookosdale	140	140	123.0	24.0	4.6	1922	Madison, Ind.
34	207780	LBPT	St. s.	KULSHAN	926	573	160.3	32.0	20.7	1910	Seattle, Wash.
35	161140	KPSM	St. s.	KVICHAK	1,063	610	200.2	35.5	16.0	1900	Portland, Ore.
36	92176		St. s.	³ L. A. Dempsey	41	29	62.5	15.9	6.8	1890	Philadelphia, Pa.
37	205129		St. s.	L. O. SABIN	98	34	74.0	20.0	11.6	1908	Chicago, Ill.
38	223538		St. s.	⁹ L. D. POTTER	258	134	113.5	24.0	11.7	1910	Philadelphia, Pa.
39	220374		St. s.	L. E. BLOCK	9,092	7,164	604.2	64.2	28.6	1917	Lorain, Ohio
40	211657		St. s.	L. E. Thompson	22	15	60.0	14.3	4.7	1913	Portland, Ore.
41	209608		St. w.	L. G. NEAL	43	43	80.1	22.1	3.3	1912	Des Arc, Ark.
42	202604		St. c.	L. H. MARRERO	163	103	118.0	53.0	7.5	1905	Jeffersonville, Ind.
43	216986	LNCQ	St. s.	L. J. DRAKE	6,693	4,796	419.6	57.2	30.0	1918	Seattle, Wash.
44	220453		St. s.	L. M. BOWERS	8,262	6,436	580.0	60.2	27.8	1920	Lorain, Ohio
45	141326		St. s.	L. P. SMITH	73	36	67.0	18.2	9.1	1894	Cleveland, Ohio
46	141584		St. p.	L. S. THORNE	1,217	1,217	304.0	57.0	7.3	1898	Dubuque, Iowa
47	141847	KSIH	St. s.	L. Y. Schermerhorn	181	123	98.3	22.7	11.4	1903	Camden, N. J.
48	206189		St. s.	LA BELLE	0,407	4,876	504.0	54.0	30.0	1909	Lorain, Ohio
49	221401		St. w.	LA BELLE	310	228	148.5	28.4	5.6	1921	Jeffersonville, Ind.
50	213909	LFSV	St. s.	LA BREA	0,605	4,157	435.0	56.2	33.7	1916	San Francisco, Calif.
51	222426		St. s.	La Philoma	30	18	50.8	13.3	5.3	1922	Clinton, Wash.
52	225181	MFVD	St. s.	¹⁰ LA PERLA	3,078	2,223	325.2	48.1	13.5	1924	Birkenhead, England
53	221103	MCNJ	St. s.	LA PLACENTIA	8,272	5,107	440.4	58.2	32.8	1921	Los Angeles, Calif.
54	221691	MDGK	St. s.	LA PURISIMA	5,091	3,032	392.3	51.2	30.4	1921	do
55	213149		St. s.	¹¹ LA SALLE	96	49	75.0	20.0	12.5	1915	Ashtabula, Ohio
56	222332		St. s.	LA SALLE	677	334	161.6	54.9	15.9	1922	Toledo, Ohio
57	218865	LSRD	St. s.	LABETTE	4,989	3,051	390.0	54.2	27.6	1919	Hog Island, Pa.
58	202552		St. s.	¹² LACKAWANNA	1,070	733	206.1	39.0	14.8	1905	Wilmington, Del.
59	205349		St. s.	¹³ LACKAWANNA	0,971	5,482	530.0	56.2	32.0	1908	Ecorse, Mich.
60	219673		St. s.	¹⁴ Lackawanna	181	123	94.2	25.0	13.2	1919	Nyack, N. Y.
61	219048	LTGB	St. s.	LACKAWANNA BRIDGE	3,545	2,174	324.0	46.2	25.0	1919	Newark, N. J.
62	206474		St. s.	Lady Alyce	8	5	39.0	10.0	3.4	1909	Poulsbo, Wash.
63	221597	MDCS	St. s.	¹⁵ Lafayette	173	118	94.3	25.3	13.1	1919	Sharps town, Md.
64	218790	LSNM	St. s.	LAFCOMO	6,562	3,434	390.0	54.2	27.6	1919	Hog Island, Pa.

¹ Formerly st. s. Addie Wado.
² Formerly st. s. Henry G. Crew.
³ Formerly st. s. Lake Faristell.
 Formerly st. s. Deffance.

⁴ Formerly st. s. Osceola.
⁵ Formerly U. S. A. st. s. Major Guy Howard.
⁶ Formerly st. s. Comport.
⁷ Formerly st. s. Mascot.

Line No.	Service	Crew	Indicated horse-power	Name of owner	Home port	Address of owner
1	Tow.	8	650	Keystone Towing Co. (N. Y.)	New York, N. Y.	1 Broadway.
2	Frt.	2	40	Foley Bros. (Minn.)	do	Jersey City, N. J.
3	Pas.	78	2,600	Inter-Island Steam Navigation Co. (Hawaii)	Honolulu, Hawaii	Corner Fort and Merchant Streets.
4	Frt.	7	300	New York & New Jersey Steamboat Co. (N. J.)	Perth Amboy, N. J.	286 Front Street.
5	Msc.	4	100	W. B. Davidson	Millwaukee, Wis.	228 East Water Street.
6	Tow.	8	250	Fred B. Dalzell	New York, N. Y.	24 State Street.
7	Frt.	27	1,300	King S. S. Corporation (Del.)	Duluth, Minn.	McDougall Terrace.
8	Pas.	10	600	King Philip S. S. Co. (Mass.)	Boston, Mass.	85 Devonshire Street.
9	Tow.	2	80	C. E. Shea	Seward, Alaska	
10	Cod.	20	500	Portland Trawling Co. (Me.)	Rockland, Me.	431 Main Street.
11	Fsh.	9	1,200	Cornellus McCarthy	New York, N. Y.	145 West Forty-fifth Street.
12	Pas.	13	300	Washington Route (Wash.)	Seattle, Wash.	Pier 3.
13	Frt.	5	125	Narragansett Bay Oyster Co. (R. I.)	Providence, R. I.	85 Gano Street.
14	Frt.	24	1,300	Klowa Transportation Co. (Ind.)	Chicago, Ill.	Bay City, Mich.
15	Tnk.	42	2,500	Steamer Kishacoquillas Corporation (N. Y.)	New York, N. Y.	565 Fifth Avenue.
16	Frt.	57	2,800	United States Shipping Board	Portsmouth, N. H.	
17	Pas.	3	200	Manhattan State Hospital	New York, N. Y.	Ward's Island, N. Y.
18	Frt.	48	3,000	United States Shipping Board	Philadelphia, Pa.	Bourse Building.
19	Fsh.	2	30	Nicholson & Hall Boiler & Welding Co. (N. Y.)	Buffalo, N. Y.	176 Ohio Street.
20	Pas.	3	75	Will H. Hunter	Erie, Pa.	219 Sassafras Street.
21	Pas.	9	175	Calro City Ferry Co. (Ill.)	St. Louis, Mo.	Calro, Ill.
22	Fer.	13	1,400	Southern Pacific Co. (Ky.)	San Francisco, Calif.	65 Market Street.
23	Tow.	4	300	Port of Bandon (Oreg.)	Marshfield, Oreg.	Bandon, Oreg.
24	Pas.	12	190	American Yukon Navigation Co. (W. Va.)	Juneau, Alaska	
25	Tow.	5	250	Knappton Towboat Co. (Wash.)	Astoria, Oreg.	Knappton, Wash.
26	Tow.	7	75	Independent Towboat Co. (Del.)	Wilmington, Del.	Care Corporation Trust Co. of America.
27	Frt.	6	500	New York & Hastings Steamboat Co. (N. Y.)	New York, N. Y.	25 Broadway.
28	Frt.	37	1,500	United States Shipping Board	Newark, N. J.	Kearny, N. J.
29	Frt.	57	3,500	United States Steel Products Co. (N. J.)	New York, N. Y.	30 Church Street.
30	Frt.	6	300	Kraft Coal & Fueling Co. (Ill.)	Chicago, Ill.	Ninety-fourth Street and Calumet River.
31	Whl.	10	375	American Pacific Whaling Co. (S. Dak.)	Seattle, Wash.	L. C. Smith Building.
32	Tow.	6	240	Atlantic Lighterage Corporation (N. Y.)	New York, N. Y.	17 Battery Place.
33	Tow.	10	225	Stephen Green	Evansville, Ind.	New Albany, Ind.
34	Pas.	24	1,140	Puget Sound Navigation Co. (Nev.)	Seattle, Wash.	32 Colman Dock.
35	Fsh.	23	1,000	Alaska Packers Association (Calif.)	San Francisco, Calif.	111 California Street.
36	Tow.	4	250	John J. Dempsey	Philadelphia, Pa.	607 Bullitt Building.
37	Tow.	13	800	Great Lakes Towing Co. (N. J.)	Duluth, Minn.	N. P. Dock.
38	Tow.	12	650	Frederick A. Russell	New York, N. Y.	1 Front Street, Long Island, N. Y.
39	Frt.	32	2,500	Island Steamship Co. (W. Va.)	Chicago, Ill.	38 South Dearborn Street.
40	Frt.	2	125	Hackett Digger Co. (Oreg.)	Portland Oreg.	Foot East Clay Street.
41	Tow.	11	40	J. J. Nartzik Co. (Ill.)	Memphis, Tenn.	Des Arc, Ark.
42	Fer.	9	200	Louisiana Avenue Ferry Co. (La.)	New Orleans, La.	171 Walnut Street.
43	Tnk.	37	3,000	Standard Shipping Co. (Del.)	Wilmington, Del.	7 West Tenth Street.
44	Frt.	32	2,300	Continental Steamship Co. (Minn.)	Duluth, Minn.	800 Alworth Building.
45	Tow.	4	300	Great Lakes Dredge & Dock Co. (N. J.)	do	First National Bank Building.
46	Pas.	20	980	Texas & Pacific Ry. Co.	New York, N. Y.	149 Broadway.
47	Tow.	12	550	American Dredging Co. (Pa.)	Philadelphia, Pa.	308 Chestnut Street.
48	Frt.	32	1,760	LaBelle Steamship Co. (Ohio)	Cleveland, Ohio	Leader-News Building.
49	Tow.	24	700	La Belle Transportation Co. (W. Va.)	Pittsburgh, Pa.	Wheeling, W. Va.
50	Tnk.	38	2,500	Union Oil Co. of California (Calif.)	Los Angeles, Calif.	Union Oil Building.
51	Tow.	2	100	James Almer Anderson	Tacoma, Wash.	4629 South J Street.
52	Frt.	49	2,500	United Fruit Steamship Corporation (Del.)	New York, N. Y.	17 Battery Place.
53	Tnk.	36	3,300	Union Oil Co. of Calif. (Calif.)	Los Angeles, Calif.	Union Oil Building.
54	Tnk.	33	2,800	do	do	Do.
55	Tow.	4	400	Fitz Simons and Connell Dredge & Dock Co. (Ill.)	Chicago, Ill.	10 South La Salle Street.
56	Fer.	22	1,700	Detroit & Windsor Ferry Co. (Mich.)	Detroit, Mich.	Foot Woodward Avenue.
57	Frt.	35	2,200	United States Shipping Board	Philadelphia, Pa.	Bourse Building.
58	Fer.	7	1,400	Hoboken Ferry Co. (N. J.)	New York, N. Y.	90 West Street.
59	Frt.	32	1,800	Bethlehem Transportation Corporation (Del.)	Cleveland, Ohio	Union Trust Building.
60	Tow.	11	450	Delaware, Lackawanna & Western R. R. Co. (Pa.)	New York, N. Y.	143 Liberty Street.
61	Frt.	37	1,500	United States Shipping Board	Newark, N. J.	Kearny, N. J.
62	Fsh.	1	30	Lucas Lawrence	Seattle, Wash.	Marysville, Wash.
63	Tow.	5	550	Lehigh Valley R. R. Co. (N. J.)	New York, N. Y.	Pier 11, North River.
64	Frt.	43	2,500	United States Shipping Board	Philadelphia, Pa.	Bourse Building.

⁹ Formerly U. S. Q. M. C. Gen. George H. Weeks.

¹⁰ Formerly British st. s. La Perla.

¹¹ Formerly st. s. Henry E. Gillen.

¹² Formerly st. s. Woodbury.

¹³ Formerly st. s. (a) Daniel B. Meacham.

(b) Edwin E. Slick.

¹⁴ Formerly st. s. Hauler.

¹⁵ Formerly st. s. Vulcan II.

Line No.	Official No.	Signal letters	Rtg	Name of vessel	Tonnage		Dimensions			When built	Where built
					Gross	Net	Length Feet	Breadth Feet	Depth Feet		
1	216660		St. w.	Lafourche	180	99	111.4	24.5	4.5	1918	Lockport, La.
2	141432		St. s.	LAGONDA	3,647	3,017	376.0	46.8	23.3	1896	West Bay City, Mich.
3	217059	LNHD	St. s.	LAKE ARLINE	2,084	1,223	251.0	43.7	19.2	1918	Superior, Wis.
4	216900	LMFJ	St. s.	LAKE BENBOW	2,368	1,445	250.5	45.8	22.2	1918	Wyandotte, Mich.
5	216320	LKRH	St. s.	LAKE BENTON	2,018	1,243	251.0	43.5	20.0	1918	Lorain, Ohio.
6	216454	LKVR	St. s.	LAKE CHELAN	2,010	1,227	252.0	43.5	18.9	1918	Toledo, Ohio.
7	218295	LRPJ	St. s.	LAKE ELKWATER	2,730	1,693	253.4	43.6	26.0	1919	Ecorse, Mich.
8	218100	LRFW	St. s.	LAKE ELKWOOD	2,730	1,693	253.4	43.6	26.0	1919	do.
9	218448	LRVD	St. s.	LAKE ELLENORAH	2,681	1,662	253.4	43.6	26.0	1919	do.
10	219019	LTFB	St. s.	LAKE ELLITHORPE	2,674	1,658	253.4	43.8	26.0	1919	do.
11	218959	LTBG	St. s.	LAKE ELLSWORTH	2,674	1,658	253.4	43.8	26.0	1919	do.
12	219291	LTVN	St. s.	LAKE ELMONT	2,674	1,658	253.4	43.8	26.0	1919	do.
13	219405	LVDH	St. s.	LAKE ELSAH	2,674	1,663	253.4	43.8	26.2	1919	Ashtabula, Ohio.
14	218478	LRWH	St. s.	LAKE FABLUS	2,606	1,612	251.0	43.6	26.1	1919	Wyandotte, Mich.
15	218679	LQJM	St. s.	LAKE FAGUNDUS	2,606	1,612	251.0	43.6	26.1	1919	do.
16	218640	LSFT	St. s.	LAKE FAIRFAX	2,606	1,612	251.0	43.0	26.1	1919	do.
17	219067	LTHD	St. s.	LAKE FAIRPORT	2,606	1,612	251.0	43.6	26.1	1919	do.
18	218708	LSHV	St. s.	LAKE FANBUSH	2,598	1,610	251.0	43.6	26.1	1919	Lorain, Ohio.
19	219471	LVHF	St. s.	LAKE FANDANGO	2,606	1,612	251.0	43.6	26.1	1919	Wyandotte, Mich.
20	219480	LVHP	St. s.	LAKE FANDON	2,606	1,612	251.0	43.6	26.1	1919	do.
21	218881	LSRV	St. s.	LAKE FANSDALE	2,598	1,609	251.0	43.6	26.1	1919	Lorain, Ohio.
22	218418	LRTF	St. s.	LAKE FARABEE	2,642	1,639	251.0	43.6	26.1	1919	Cleveland, Ohio.
23	219064	LTDW	St. s.	LAKE FARLEY	2,599	1,615	251.0	43.6	26.1	1919	do.
24	218559	LSGD	St. s.	LAKE FARRAGUT	2,606	1,609	251.0	43.6	26.2	1919	Superior, Wis.
25	219111	LTJK	St. s.	LAKE FAVONIA	2,592	1,613	251.0	43.6	26.1	1919	Lorain, Ohio.
26	219182	LTNIH	St. s.	LAKE FAXON	2,592	1,613	251.0	43.6	26.1	1919	do.
27	219445	LVGC	St. s.	LAKE FENN	2,592	1,613	251.0	43.6	26.1	1919	do.
28	219260	LTSF	St. s.	LAKE FERNALDA	2,595	1,613	251.0	43.6	26.1	1919	Cleveland, Ohio.
29	219180	LTNP	St. s.	LAKE FERRONA	2,598	1,615	251.0	43.6	26.1	1919	do.
30	218330	LRQG	St. s.	LAKE FESTINA	2,559	1,586	251.0	43.6	25.8	1919	Toledo, Ohio.
31	218609	LSBO	St. s.	LAKE FIBRE	2,571	1,588	248.6	43.7	25.9	1919	do.
32	210101	LTJC	St. s.	LAKE FIGART	2,559	1,586	251.0	43.6	25.8	1919	do.
33	219115	LTJN	St. s.	LAKE FIGHTING	2,559	1,588	251.0	43.6	25.8	1919	do.
34	218600	LSTR	St. s.	LAKE FISCUS	2,713	1,679	253.4	43.8	26.9	1919	Superior, Wis.
35	219112	LTJM	St. s.	LAKE FITCH	2,713	1,679	253.4	43.8	26.9	1919	do.
36	218805	LSPO	St. s.	LAKE FLAGON	2,609	1,610	251.0	43.6	26.2	1919	Duluth, Minn.
37	219088	LTHE	St. s.	LAKE FLATONIA	2,609	1,610	251.0	43.6	26.2	1919	do.
38	219656	LVRW	St. s.	LAKE FLORIS	2,606	1,612	251.0	43.6	26.2	1920	do.
39	216571	LMDK	St. s.	LAKE FRANCES	2,016	1,193	252.0	43.6	18.9	1918	Toledo, Ohio.
40	220129	LWQP	St. s.	LAKE FURNAS	2,677	1,660	253.4	43.8	26.2	1920	Saginaw, Mich.
41	219121	LTJW	St. s.	LAKE GAITHER	2,689	1,667	253.4	43.8	26.2	1919	Manitowoc, Wis.
42	219120	LTJV	St. s.	LAKE GALEWOOD	2,689	1,667	253.4	43.8	26.2	1919	do.
43	219816	LWDR	St. s.	LAKE GANADO	2,677	1,660	253.4	43.8	26.2	1920	Saginaw, Mich.
44	220678	MBPW	St. s.	LAKE GANO	2,677	1,660	253.4	43.8	26.2	1920	do.
45	220826	MBWD	St. s.	LAKE GATUN	2,677	1,660	253.4	43.8	26.2	1920	do.
46	218476	LRWF	St. s.	LAKE GAZETTE	2,604	1,630	251.0	43.6	26.1	1919	Chicago, Ill.
47	215705	LJFR	St. s.	LAKE GEORGE	2,486	1,782	253.0	43.5	27.6	1917	Ashtabula, Ohio.
48	219205	LTFM	St. s.	LAKE GERT	2,637	1,619	251.0	43.6	26.1	1919	Chicago, Ill.
49	219894	LWCN	St. s.	LAKE GEYSER	2,592	1,613	251.0	43.6	26.1	1920	do.
50	219601	LVPQ	St. s.	LAKE GIDDINGS	2,592	1,613	251.0	43.6	26.1	1920	do.
51	218116	LRGJ	St. s.	LAKE GILTA	2,664	1,654	251.0	43.6	26.1	1919	Wyandotte, Mich.
52	218056	LRDC	St. s.	LAKE GILTEDGE	2,664	1,654	251.0	43.6	26.1	1919	do.
53	218437	LRTW	St. s.	LAKE GIRTH	2,606	1,612	251.0	43.6	26.1	1919	do.
54	218438	LRVB	St. s.	LAKE GLASCO	2,606	1,612	251.0	43.6	26.1	1919	do.
55	217017	LNFB	St. s.	LAKE GORIN	2,368	1,445	250.5	43.6	22.2	1918	do.
56	217971	LQWC	St. s.	LAKE INAHA	2,622	1,619	251.0	43.6	26.2	1919	Lorain, Ohio.
57	218914	LSVN	St. s.	LAKE INGLENOOK	2,606	1,612	251.0	43.6	26.1	1919	Wyandotte, Mich.
58	221008	MCJV	St. s.	LAKE MIRAFLORES	2,702	1,672	253.4	43.8	26.2	1921	Saginaw, Mich.
59	216914	LMVR	St. s.	LAKE OSWEYA	2,416	1,432	250.5	43.8	22.2	1918	do.
60	216738	LMKF	St. s.	LAKE PLEASANT	2,221	1,344	253.5	43.6	22.5	1918	Ashtabula, Ohio.
61	217957	LQDK	St. s.	LAKE SAPHOR	2,592	1,604	251.0	43.6	26.1	1919	Wyandotte, Mich.
62	216278	LKQP	St. s.	LAKE SHAWANO	2,177	1,287	250.5	43.7	20.4	1918	Manitowoc, Wis.
63	216150	LKMF	St. s.	LAKE TRAVERSE	1,993	1,177	251.0	43.6	18.1	1918	Duluth, Minn.
64	219404	LVDG	St. s.	LAKE TREBA	2,606	1,612	251.0	43.6	26.1	1919	Wyandotte, Mich.
65	3140		St. s.	Lakeport	1,294	643	240.0	36.4	15.6	1880	do.
66	116025		St. s.	LAKEWOOD	1,316	821	246.5	38.5	16.0	1884	do.
67	141723		St. s.	LAKEWOOD	1,016	501	200.0	44.0	17.3	1901	Wilmington, Del.
68	210869	LCSJ	St. s.	LAKINA	2,059	-1,233	243.0	41.1	17.3	1913	do.
69	141802		St. s.	LANCASTER	223	145	92.0	22.0	12.0	1902	Richmond, Va.
70	209830		St. w.	Lancaster	48	48	89.0	18.0	3.0	1912	Kingston Mines, Ill.
71	216461	LKVP	St. s.	LANCASTER	5,871	3,530	434.3	57.7	27.1	1918	Chester, Pa.
72	141067		St. s.	Lanгли Boys	467	306	156.6	33.8	10.6	1890	St. Clair, Mich.
73	209272		St. s.	Langlois	31	21	51.6	13.2	5.8	1911	Manitowoc, Wis.
74	219250	LTRQ	St. s.	LANSLOWNE	5,479	3,378	400.7	64.2	30.4	1919	Chesler, Pa.

1 Formerly st. s. Berregaux.
 2 Formerly st. s. Boston.

3 Formerly st. s. Syracuse.

Line No.	Service	Crew	Indicated horse-power	Name of owner	Home port	Address of owner
1	Tow.	12	200	Alexander Barker	New Orleans, La.	Lockport, La.
2	Frt.	23	1,250	Interlake Steamship Co. (Ohio)	Cleveland, Ohio	Union Trust Building.
3	Frt.	27	1,200	Lake Arline Steamship Co. (Del.)	Duluth, Minn.	811 Sellwood Building.
4	Frt.	40	1,300	Ford Motor Co. (Del.)	Detroit, Mich.	Highland Park, Mich.
5	Frt.	30	2,000	Mobile, Miami & Gulf Steamship Co. (Ala.)	Mobile, Ala.	608 First National Bank Building.
6	Frt.	38	1,200	Lake Chelan Steamship Corporation (N. Y.)	Buffalo, N. Y.	Grand Island, N. Y.
7	Frt.	42	1,600	United States Shipping Board	New York, N. Y.	45 Broadway.
8	Frt.	42	1,500	do.	Detroit, Mich.	Wyandotte, Mich.
9	Frt.	42	1,500	do.	do.	Do.
10	Frt.	27	1,200	Newtex S. S. Corporation (Del.)	New York, N. Y.	140 Rector Street.
11	Frt.	42	1,500	United States Shipping Board	Detroit, Mich.	Wyandotte, Mich.
12	Frt.	42	1,400	do.	New York, N. Y.	45 Broadway.
13	Frt.	35	1,500	do.	do.	Do.
14	Frt.	32	1,500	do.	New Orleans, La.	Carondelet Building.
15	Frt.	36	1,500	do.	Detroit, Mich.	Wyandotte, Mich.
16	Frt.	36	1,500	do.	Baltimore, Md.	22 Light Street.
17	Frt.	32	1,200	Mobile Miami & Gulf Steamship Co. (Ala.)	Mobile, Ala.	608 First National Bank Building.
18	Frt.	27	1,500	United States Shipping Board	New Orleans, La.	Carondelet Building.
19	Frt.	36	1,500	do.	Norfolk, Va.	Army Base.
20	Frt.	36	1,500	do.	Detroit, Mich.	Wyandotte, Mich.
21	Frt.	35	1,200	do.	New York, N. Y.	45 Broadway.
22	Frt.	32	1,500	do.	do.	Do.
23	Frt.	35	1,500	do.	Cleveland, Ohio	do.
24	Frt.	41	1,500	do.	Duluth, Minn.	Superior, Wis.
25	Frt.	35	1,500	do.	Cleveland, Ohio	do.
26	Frt.	35	1,500	do.	New York, N. Y.	45 Broadway.
27	Frt.	35	1,500	do.	do.	Do.
28	Frt.	32	1,500	do.	Cleveland, Ohio	Lorain, Ohio.
29	Frt.	32	1,500	do.	Philadelphia, Pa.	Bourse Building.
30	Frt.	33	1,100	do.	New York, N. Y.	45 Broadway.
31	Frt.	32	1,600	do.	do.	Do.
32	Frt.	24	1,500	do.	Norfolk, Va.	Army Base.
33	Frt.	24	1,400	do.	Toledo, Ohio	do.
34	Frt.	33	1,600	do.	New York, N. Y.	45 Broadway.
35	Frt.	33	1,500	do.	do.	Do.
36	Frt.	41	1,500	do.	Norfolk, Va.	Army Base.
37	Frt.	35	1,500	Newtex S. S. Corporation (Del.)	New York, N. Y.	40 Rector Street.
38	Frt.	33	1,500	United States Shipping Board	New Orleans, La.	Carondelet Building.
39	Frt.	28	1,200	Frank Paramino	San Francisco, Calif.	1 Drumm Street.
40	Frt.	40	1,500	United States Shipping Board	New York, N. Y.	45 Broadway.
41	Frt.	32	1,500	Newtex S. S. Corporation (Del.)	do.	40 Rector Street.
42	Frt.	26	1,450	Peninsula State Stearuship Corporation (N.Y.)	do.	150 Broadway.
43	Frt.	40	1,500	United States Shipping Board	do.	45 Broadway.
44	Frt.	40	1,200	do.	do.	Do.
45	Frt.	40	1,500	do.	Port Huron, Mich.	Saginaw, Mich.
46	Frt.	38	1,500	do.	Chicago, Ill.	do.
47	Frt.	30	1,200	Davidson Steamship Co. (Minn.)	Duluth, Minn.	Bay City, Mich.
48	Frt.	32	1,300	United States Shipping Board	New York, N. Y.	45 Broadway.
49	Frt.	32	1,500	do.	do.	Do.
50	Frt.	28	1,425	Newtex S. S. Corporation (Del.)	do.	40 Rector Street.
51	Frt.	36	1,500	United States Shipping Board	Norfolk, Va.	Army Base.
52	Frt.	25	1,350	Lake Giltedge S. S. Co. (Ala.)	Mobile, Ala.	7 St. Michael Street.
53	Frt.	36	1,500	United States Shipping Board	New Orleans, La.	Carondelet Building.
54	Frt.	36	1,500	do.	Norfolk, Va.	Army Base.
55	Frt.	28	1,300	Ford Motor Co. (Del.)	Detroit, Mich.	Highland Park, Mich.
56	Frt.	34	1,300	United States Shipping Board	Norfolk, Va.	Army Base.
57	Frt.	28	1,500	Newtex S. S. Corporation (Del.)	New York, N. Y.	40 Rector Street.
58	Frt.	36	1,500	Stanley Hiller (Calif.)	San Francisco, Calif.	Oakland, Calif.
59	Frt.	34	1,600	United States Shipping Board	Norfolk, Va.	Army Base.
60	Frt.	33	1,500	do.	New York, N. Y.	45 Broadway.
61	Frt.	48	1,300	do.	do.	Do.
62	Frt.	35	1,250	do.	Norfolk, Va.	Army Base.
63	Frt.	26	1,250	Union Transit Co. (Ill.)	Chicago, Ill.	10124 Avenue M.
64	Frt.	26	1,500	Lake Treba Transportation Co. (Ala.)	Mobile, Ala.	7 St. Michael Street.
65	Frt.	19	750	Reuben W. Eberly	Buffalo, N. Y.	305 Richmond Avenue.
66	Frt.	20	650	Buffalo Gravel Corporation (N. Y.)	do.	19 Hudson Street.
67	Fer.	8	1,500	Central R. R. Co. of New Jersey (N. J.)	New York, N. Y.	143 Liberty Street.
68	Frt.	22	1,200	Alaska Steamship Co. (Nev.)	do.	120 Broadway.
69	Tow.	6	500	Pennsylvania R. R. Co. (Pa.)	do.	Jersey City, N. J.
70	Tow.	8	250	Billhorn, Bower & Peters (Mo.)	St. Louis, Mo.	Railway Exchange Building.
71	Frt.	39	2,000	Lancaster Steamship Corporation (N. Y.)	New York, N. Y.	25 Beaver Street.
72	Frt.	13	447	Carrollton Steamship Co. (Mich.)	Port Huron, Mich.	Saginaw, Mich.
73	Fsh.	4	57	John G. Muntinga	Milwaukee, Wis.	Racine, Wis.
74	Frt.	43	3,000	United States Shipping Board	Philadelphia, Pa.	Bourse Building.

* Formerly st. s. ^a Oliver J. Olson. _b El Capitan.

* Sold to Ford Motor Co. but document not yet surrendered.

Steam Vessels

Line No.	Official No.	Signal letters	Rig	Name of vessel	Tonnage		Dimensions			When built	Where built
					Gross	Net	Length Feet	Breadth Feet	Depth Feet		
1	200595	KSVF	St. s.	¹ LANSING.....□⊕	4,013	2,841	389.4	47.2	27.6	1890	Newcastle, England...
2	217837	LQPC	St. s.	² LARA.....□+	2,967	1,760	300.0	44.1	22.0	1919	Wilmington, Del.....
3	226889	MOPT	St. s.	³ LARRY DOHENY.....□⊕	6,805	4,167	430.0	59.2	33.4	1921	Chester, Pa.....
4	217380	LPQH	St. s.	LATIN AMERICAN.....□	168	75	97.2	23.6	10.2	1918	Bath, Mo.....
5	207935	LBQM	St. s.	LATOCHE.....□⊕	2,332	1,481	240.0	41.0	28.0	1910	Seattle, Wash.....
6	141418		St. w.	Laura.....	58	58	92.0	22.0	3.0	1895	Arrow Rock, Mo.....
7	141703		St. s.	Laura.....	56	36	70.0	19.4	8.6	1901	Scranton, Miss.....
8	80759		St. s.	⁴ Laura H. Williams.....	45	30	57.0	10.0	8.0	1880	Brooklyn, N. Y.....
9	157390		St. s.	Laura M. Keeler.....	93	40	78.5	20.5	9.7	1893	Tottenville, N. Y.....
10	141183		St. w.	Laurance.....	62	56	88.0	26.2	3.8	1891	Madison, Ind.....
11	141856		St. s.	Laurel.....	41	28	52.2	15.8	6.1	1903	South Bend, Wash.....
12	217647	LQCV	St. s.	LAUREL.....□+	4,200	2,639	339.3	49.1	26.5	1919	Baltimore, Md.....
13	220649	MBNV	St. s.	LAVADA.....□+⊕	6,052	3,762	402.5	53.0	32.0	1920	Baypoint, Calif.....
14	141529		St. w.	Lavelle Young.....	506	396	140.0	32.0	6.9	1898	Portland, Orog.....
15	105883		St. p.	⁶ Lawrence.....	451	298	146.2	30.0	7.9	1880	Philadelphia, Pa.....
16	200615		St. s.	Lawrence.....	13	11	39.6	10.0	3.5	1908	West Da Pere, Wis.....
17	214973		St. s.	⁷ Lawrence.....□+	134	91	95.4	25.2	6.4	1917	Morristown, N. Y.....
18	140451		St. s.	Leader.....	59	29	72.6	18.5	8.2	1881	Philadelphia, Pa.....
19	140718		St. w.	Leader.....□	236	166	144.0	32.0	6.5	1884	Stockton, Calif.....
20	141863		St. s.	Leander Wilcox.....	205	101	128.0	22.3	9.2	1903	Noank, Conn.....
21	218169		St. s.	⁸ Leathem D. Smith.....	122	83	89.2	21.0	9.5	1893	Toledo, Ohio.....
22	204720		St. s.	LEBANON.....□+⊕	6,971	5,482	530.0	56.2	32.0	1907	Ecorse, Mich.....
23	221358	MCVG	St. s.	LEBEC.....□+⊕	6,900	4,250	435.0	56.2	33.5	1921	Alameda, Calif.....
24	223475	MFHT	St. s.	LEBORE.....□+⊕	8,289	4,546	549.6	72.2	40.5	1923	do.....
25	127458		St. s.	¹⁰ Ledo No. 5.....	195	137	101.0	23.5	9.0	1900	Wilmington, Del.....
26	201663		St. s.	Lee Kimball, jr.....	58	39	80.7	18.7	7.0	1904	Scranton, Miss.....
27	200631		St. s.	¹¹ Lee L. Salmon.....	75	34	69.0	19.7	5.5	1903	Slidell, La.....
28	206627	LBFP	St. s.	¹² LEGONIA II.....	244	119	140.4	21.5	13.3	1909	Wilmington, Del.....
29	141644	KPVH	St. s.	LEHIGH.....	446	303	130.0	26.0	13.4	1900	Port Richmond, N. Y.....
30	202311		St. s.	¹³ LEHIGH.....□+⊕	6,524	5,101	525.0	55.0	31.0	1905	Loran, Ohio.....
31	218150	LRVG	St. s.	LEHIGH.....□+⊕	4,983	3,046	390.0	54.2	27.6	1919	Hog Island, Pa.....
32	218516	LSBG	St. s.	¹⁴ Lehigh.....	176	29	95.5	24.7	12.2	1919	Green Bay, Wis.....
33	215535	LHSM	St. s.	¹⁵ LEMUEL BURROWS.....□⊕	7,610	4,787	437.2	63.7	33.7	1917	Camden, N. J.....
34	220589	MBKN	St. s.	¹⁶ LENA LUCKENBACH.....□+⊕	6,740	4,211	425.0	53.8	28.4	1920	Hloga, Japan.....
35	201528	KPMC	St. s.	LENAPE.....	637	433	157.7	29.0	17.2	1904	Camden, N. J.....
36	225370		St. s.	Lenora.....	54	42	75.0	17.5	4.0	1926	Mount Carmel, Ill.....
37	140520		St. s.	Leo.....	89	44	83.8	19.0	7.7	1882	Philadelphia, Pa.....
38	75218		St. s.	¹⁷ Leo F. Relchert.....	45	23	60.0	14.5	6.0	1869	do.....
39	130540		St. s.	¹⁸ Leola May.....	83	41	79.8	19.6	8.9	1891	Elm Park, N. Y.....
40	126667		St. s.	¹⁹ Leon.....	85	42	81.0	19.7	9.5	1890	Brooklyn, N. Y.....
41	228675		St. s.	Leona G.....	11	7	32.1	11.1	3.6	1928	Northport, Mich.....
42	207272		St. s.	LEONARD B. MILLER.....□+	6,291	4,921	504.0	54.0	30.0	1910	Cleveland, Ohio.....
43	201959		St. s.	LEONARD C. HANNA.....□+	6,356	4,922	504.0	54.0	30.0	1905	do.....
44	141356		St. s.	Leonard J. Busby.....	120	68	90.7	26.3	9.7	1894	Tomkins Cove, N. Y.....
45	136350		St. s.	²⁰ LEONIA.....	604	411	145.0	32.0	14.4	1893	Wilmington, Del.....
46	77164	KMWD	St. s.	²¹ LEOPOLD ADLER.....□	243	121	117.9	23.0	13.0	1894	Newport News, Va.....
47	207906		St. w.	Leroy.....	99	99	126.0	26.6	4.0	1910	Point Pleasant, W. Va.....
48	211875		St. p.	LESCHI.....	433	272	169.0	33.0	8.3	1913	Seattle, Wash.....
49	213519		St. s.	Lester K.....	40	27	63.0	17.4	6.3	1915	Eric, Pa.....
50	221659	MDFS	St. s.	LEVANT ARROW.....□+⊕	8,046	4,960	468.3	62.7	32.0	1921	Camden, N. J.....
51	215446	LHQD	St. s.	²² LEVIATHAN.....□+⊕	59,950	27,690	906.9	100.3	23.7	1914	Hamburg, Germany.....
52	214484	LGRB	St. s.	LEVISA.....□⊕	2,118	1,260	251.0	43.8	18.2	1916	Wyandotte, Mich.....
53	221951		St. p.	Lewis-Adams.....□+	61	48	61.8	22.0	4.4	1925	Manchester, Ohio.....
54	217893	LQRS	St. s.	²³ LEWIS LUCKENBACH.....□+⊕	10,662	6,784	496.0	68.2	37.2	1919	Quincy, Mass.....
55	140840		St. s.	Lewis Pulver.....	71	35	80.0	19.3	8.4	1886	Athens, N. Y.....
56	211738	LDHG	St. s.	LEWIS K. THURLOW.....□+⊕	3,306	2,097	313.5	46.1	23.0	1913	Newport News, Va.....
57	116110		St. s.	²⁴ Lewiston (composite).....□+	1,808	1,342	272.3	38.1	18.5	1886	Wyandotte, Mich.....
58	223498		St. w.	Lewiston.....□	581	442	160.2	35.8	5.9	1923	Portland, Orog.....
59	81310	KJBV	St. s.	²⁵ Lexington.....□	1,248	697	246.0	46.0	15.5	1891	Wilmington, Del.....
60	145620		St. s.	²⁶ Libbie Barber.....	49	24	63.8	17.3	7.6	1892	Jersey City, N. J.....
61	206702		St. s.	Libbie Purdy.....	41	28	53.7	16.7	7.6	1909	Chelsea, Mass.....
62	216541	LMCK	St. s.	Liberator.....□+⊕	7,720	5,750	410.0	56.0	29.0	1918	Alameda, Calif.....
63	62929		St. s.	²⁶ Liberty.....	171	110	103.0	28.7	8.0	1891	City Island, N. Y.....

- ¹ Formerly British st. s. Queen.
³ Formerly st. s. Moline.
³ Formerly Norwegian st. s. Foldenford.
⁴ Formerly st. s. {a W. H. Bentley.
 {b Thomas A. Quigley.
⁵ Formerly st. s. D. S. Arnett.
⁶ Formerly st. p. Atlantic.
⁷ Formerly st. s. John Webster.
⁸ Formerly U. S. light vessel Poe Reef.
⁹ Formerly st. s. {a Josiah G. Munro.
 {b Edingham B. Morris.

- ¹⁰ Formerly st. s. {a City of Salem.
 {b Wm. H. Coates.
¹¹ Formerly st. s. St. Tammany.
¹² Formerly st. y {a Lydonia.
 {b Walucla.
¹³ Formerly st. s. William A. Rogers.
¹⁴ Formerly st. s. Suamico.
¹⁵ Formerly st. s. Deepwater.
¹⁶ Formerly st. s. Eastern Soldier.
¹⁷ Formerly st. s. James Roy.

Line No.	Service	Crew	Indicated horse-power	Name of owner	Home port	Address of owner
1	Whl.	36	2,100	California Sea Products Co. (Calif.)	San Francisco, Calif.	332 Pine Street.
2	Frt.	33	1,650	Atlantic & Caribbean Steam Navigation Co. (Del.)	Wilmington, Del.	Du Pont Building.
3	Tnk.	41	2,800	Petroleum Securities Co. (Calif.)	Los Angeles, Calif.	714 West Tenth Street.
4	Tow.	10	550	Texas Co. (Del.)	Wilmington, Del.	7 West Tenth Street.
5	Frt.	23	800	Alaska Steamship Co. (Nev.)	New York, N. Y.	120 Broadway.
6	Tow.	4	120	Dalglo Barge Line Co. (La.)	New Orleans, La.	Houma, La.
7	Tow.	9	300	Pascagoula Towing Co. (Miss.)	Gulfport, Miss.	Moss Point, Miss.
8	Tow.	7	75	Williams Towing Corporation (N. Y.)	New York, N. Y.	63 South Street.
9	Tow.	9	600	Keeler Transportation Line (N. Y.)	do	1 Broadway.
10	Fer.	5	90	Gordon C. Greene	Cincinnati, Ohio	Foot Sycamore Street.
11	Tow.	3	125	Allman Hubble Tug Boat Co. (Wash.)	Seattle, Wash.	Hoquiam, Wash.
12	Frt.	65	\$1,800	United States Shipping Board	Baltimore, Md.	22 Light Street.
13	Frt.	32	\$2,800	do	San Francisco, Calif.	369 Pine Street.
14	Pas.	20	340	American Yukon Navigation Co. (W. Va.)	Juneau, Alaska	
15	Fer.	11	460	Cooper River Ferry Commission (S. C.)	Charleston, S. C.	Central Wharf.
16	Fsh.	4	12	Hattie Boselike	Milwaukee, Wis.	609 Hanover Street.
17	Pas.	6	150	Port Huron & Sarnia Ferry Co (Mich.)	Port Huron, Mich.	Quay Street.
18	Tow.	5	45	Doane-Commercial Towing Co. (Mass.)	Boston, Mass.	78 Long Wharf.
19	Pas.	18	550	California Transportation Co. (Calif.)	San Francisco, Calif.	Pier 3.
20	Fsh.	30	250	John A. Hayes	New London, Conn.	487 Williams Street.
21	Tow.	10	260	Leathem D. Smith Dock Co. (Wis.)	Milwaukee, Wis.	Sturgeon Bay, Wis.
22	Frt.	32	1,800	Bethlehem Transportation Corporation (Del.)	Cleveland, Ohio	Union Trust Building.
23	Tnk.	32	2,800	Standard Transportation Co (Del.)	New York, N. Y.	26 Broadway.
24	Frt.	45	\$6,000	Ore S. S. Corporation (Del.)	do	25 Broadway.
25	Frt.	5	125	Flandria Boat Corporation (N. Y.)	do	8 Bridge Street.
26	Tow.	8	200	Pascagoula Towing Co. (Miss.)	Gulfport, Miss.	Moss Point, Miss.
27	Pas.	7	100	Gulf Coast Towing Co. (La.)	New Orleans, La.	Slidell, La.
28	Fer.	6	500	John M. Masury	Norfolk, Va.	Virginia Beach, Va.
29	Tow.	15	735	Bee Line Transportation Co. (Del.)	Perth Amboy, N. J.	Box 282.
30	Frt.	32	1,800	Bethlehem Transportation Corporation (Del.)	Cleveland, Ohio	Union Trust Building.
31	Frt.	37	\$2,500	United States Shipping Board	Philadelphia, Pa.	Bourse Building.
32	Tow.	12	500	Lehigh Valley R. R. Co. (N. J.)	New York, N. Y.	143 Liberty Street.
33	Frt.	38	3,000	Mystic Steamship Co. (Mass.) (Trustees)	Boston, Mass.	280 Stuart Street.
34	Frt.	40	3,200	Luckenbach Steamship Co. (Del.)	New York, N. Y.	44 Whitehall Street.
35	Tow.	20	1,000	Reading Co. (Pa.)	Philadelphia, Pa.	Reading Terminal.
36	Tow.	5	60	Gerhard Beuligmann	St. Louis, Mo.	Mount Carmel, Ill.
37	Tow.	8	500	New Orleans Coal & Bisso Towboat Co. (Del.)	New Orleans, La.	United Fruit Building.
38	Tow.	4	150	Reichert Towing Line (N. Y.)	New York, N. Y.	Foot Dupont Street, E. R.
39	Tow.	5	300	Harbor Towboat Co. (N. Y.)	do	40 Water Street.
40	Tow.	7	400	Atlantic Towing Co. (Del.)	Savannah, Ga.	228 E. Bay Street.
41	Fsh.	3	8	Charles Gassow	Grand Haven, Mich.	365 Pearl Street, South Haven, Mich.
42	Frt.	3	1,760	Columbia Steamship Co. (Ohio)	Cleveland, Ohio	Union Trust Building.
43	Frt.	32	1,600	Mahoning Steamship Co. (Del.)	do	Leader-News Building.
44	Tow.	6	350	Wright & Cobb Lighterage Co. (N. Y.)	New York, N. Y.	17 Battery Place.
45	Fer.	6	500	Riverside & Fort Lee Ferry Co. (N. Y.)	do	Edgewater, N. J.
46	Tow.	14	800	Wilmington Towing Co.	Wilmington, N. C.	Corner Market and Water Streets.
47	Pas.	13	203	H. C. Donnally	Pittsburgh, Pa.	Wheeling, W. Va.
48	Fer.	8	700	County of King (Wash.)	Seattle, Wash.	County City Building.
49	Fsh.	6	80	Thomas J. Welsh	Erie, Pa.	209 Holland Street.
50	Tnk.	41	3,000	Standard Transportation Co. (Del.)	New York, N. Y.	26 Broadway.
51	Pas.	1,200	\$99,999	United States Lines (Del.)	do	45 Broadway.
52	Frt.	33	\$1,300	United Fruit Steamship Corporation (Del.)	do	17 Battery Place.
53	Fer.	4	35	Ernest B. Sutter	Cincinnati, Ohio	Manchester, Ohio.
54	Frt.	52	4,500	Luckenbach Steamship Co. (Del.)	New York, N. Y.	44 Whitehall Street.
55	Pas.	6	150	John E. Moore Co. (N. Y.)	do	17 State Street.
56	Frt.	34	1,200	Mystic Steamship Co., trustee (Mass.)	Boston, Mass.	250 Stuart Street.
57	Frt.	19	700	Cleveland Transportation Co. (Ohio)	Cleveland, Ohio	Union Trust Building.
58	Frt.	18	500	Oregon-Washington R. R. & Navigation Co. (Oreg.)	Portland, Oreg.	632 Pittock Building.
59	Frt.	55	100	Colonial Navigation Co. (N. Y.)	New York, N. Y.	Pier 44, North River.
60	Tow.	5	300	Propeller Libbie Barber (N. J.)	do	Weehawken, N. J.
61	Tow.	2	110	Howard V. Redgate	Boston, Mass.	Commercial Wharf.
62	Frt.	44	2,700	United States Shipping Board	San Francisco, Calif.	369 Pine Street.
63	Frt.	10	150	George W. Gascoln	New York, N. Y.	15 Exchange Place (J. C.).

^a N. Y. Central Ltg. Co. No. 20.
^b New York Central No. 20.
^c George P. Taylor.
^d Edward G. Murray.
^e Baker Brothers.
^f O. K. Buckley.
^g Grantham I. Taggart.
^h Easton.
ⁱ John H. Estill.
^j Leopold Adler.
^k Mary Collins.

¹ Formerly ^a German st. s. Vaterland.
² Formerly ^b U. S. S. B. No. 1.
³ Formerly at. s. Susan E. Peck.
⁴ Formerly st. s. Washington.
⁵ Formerly st. s. ^a Theresa Berdon.
⁶ Formerly st. s. ^b Harry R. Wheeler.
⁷ Formerly st. s. ^a W. E. Peck.
⁸ Formerly st. s. ^b Neutral.

Line No.	Official No.	Signal letters	Rlg	Name of vessel	Tonnage		Dimensions			When built	Where built
					Gross	Net	Length	Breadth	Depth		
1	127487		St. s.	Liberty.....□	211	143	139.7	31.2	9.1	1900	Everett, Wash.....
2	206895		St. s.	Liberty.....	30	20	47.0	13.0	6.0	1909	Manitowoc, Wis.....
3	207223		St. s.	Liberty.....	36	22	67.5	17.8	7.3	1910	Erle, Pa.....
4	209572		St. w.	Liberty.....	196	196	141.8	28.7	5.0	1912	Clarington, Ohio.....
5	211249		St. s.	LIBERTY.....	83	77	67.6	20.0	9.2	1913	Buffalo, N. Y.....
6	217061	LNHG	St. s.	LIBERTY.....□+⊕	6,211	3,835	305.5	55.0	31.4	1918	Kearny, N. J.....
7	217163	LNPM	St. s.	Liberty.....	324	158	136.2	28.6	13.2	1918	Norfolk, Va.....
8	217377		St. s.	Liberty.....	10	7	41.0	11.5	4.0	1918	St. James, Mich.....
9	219752	LWBG	St. s.	LIBERTY BELL.....□+⊕	5,107	3,129	390.0	54.2	27.8	1920	Hog Island, Pa.....
10	218597	LSDB	St. s.	LIBERTY GLO.....□+⊕	4,979	3,060	390.0	54.2	27.8	1919	do.....
11	221073	MCLN	St. s.	LIERRE.....□⊕	7,057	4,327	435.0	56.2	33.4	1921	Oakland, Calif.....
12	221350		St. s.	LIEUT. FLAHERTY.....	727	493	145.2	40.0	15.7	1921	Wilmington, Del.....
13	218753	LSKV	St. s.	LIGHTBURNE.....□⊕	6,541	4,054	416.8	58.1	31.1	1919	Bath, Me.....
14	219822	LWDV	St. s.	Lightning.....	183	92	94.2	24.6	13.2	1920	Milford, Del.....
15	141861	KSLC	St. s.	LOONER.....□⊕	3,737	2,396	352.5	46.4	26.2	1903	Camden, N. J.....
16	200725	KSWM	St. s.	LIKE LIKE.....	374	214	136.1	30.1	11.5	1904	San Francisco, Calif.....
17	141840		St. s.	Lillian.....	174	118	108.4	28.4	8.8	1902	Athens, N. Y.....
18	219716	LVWB	St. s.	LILLIAN.....□⊕	3,482	2,112	328.0	46.2	22.9	1920	Wilmington, Del.....
19	202559		St. s.	Lillian.....	18	9	48.4	12.4	4.2	1905	Elizabeth City, N. C.....
20	212341		St. s.	Lillian A.....	24	19	40.5	12.5	4.3	1914	Northport, Mich.....
21	217859	LQRB	St. s.	LILLIAN LUCKENBACH.....□+⊕	8,536	5,639	448.9	60.2	28.2	1919	Chester, Pa.....
22	141683		St. w.	Lillie.....	18	16	60.0	17.5	2.8	1900	Kissimmee, Fla.....
23	206996		St. s.	Lille and Agnes.....	115	80	100.0	20.6	8.2	1909	Perth Amboy, N. J.....
24	203029		St. s.	Lilly K.....	10	7	32.2	9.6	3.5	1905	Manitowoc, Wis.....
25	212592	LDQN	St. s.	LIMON.....□⊕	3,266	2,039	330.6	44.5	32.1	1904	Belfast, Ireland.....
26	212845		St. s.	LINCOLN.....	580	394	147.3	43.0	12.6	1914	Houghton, Wash.....
27	212104		St. s.	LINCOLN PARK No. 1.....	82	56	71.0	19.0	10.6	1914	Manitowoc, Wis.....
28	201330		St. p.	Lionel R. Webster.....	343	261	139.0	32.7	8.3	1904	Portland, Oreg.....
29	217289	LPBF	St. s.	LITHOPOLIS.....+	2,362	1,407	263.4	42.4	22.2	1918	Tampa, Fla.....
30	141386		St. p.	Little Ben.....	24	24	64.8	18.0	2.4	1895	Pomeroy, Ohio.....
31	140861		St. s.	Little Mac.....	25	19	60.0	10.6	2.5	1886	Buffalo, N. Y.....
32	140501		St. s.	Little Nora.....	17	8	47.6	12.9	6.0	1881	Baltimore, Md.....
33	141318		St. p.	Little Silver.....	428	286	159.9	25.8	7.8	1893	Tomkins Cove, N. Y.....
34	221031	MCKH	St. s.	LIVINGSTON ROE.....□+⊕	8,194	5,934	462.4	60.2	29.0	1921	Vancouver, Wash.....
35	140550		St. s.	Lizzie Crawford.....	52	26	67.4	17.5	8.0	1882	Camden, N. J.....
36	141012		St. s.	Lizzie M. Snow.....	17	9	35.7	9.9	3.9	1889	Brewer, Me.....
37	6874		St. s.	Lloyd H. Dalzell.....	27	13	55.4	14.0	6.7	1869	New Brunswick, N. J.....
38	127005		St. s.	Lloyd H. Dalzell.....	86	43	79.0	19.5	9.0	1893	Philadelphia, Pa.....
39	218792	LSNQ	St. s.	LOCKPORT.....□+	6,214	3,751	400.7	54.2	30.1	1919	Chester, Pa.....
40	221389		St. w.	Logger.....	447	322	155.7	35.0	6.6	1924	St. Helens, Oreg.....
41	96607		St. w.	Lone Deer.....	55	55	82.0	20.0	3.6	1903	Muscatine, Iowa.....
42	141429		St. w.	Lone Star.....	73	40	81.0	18.9	3.3	1896	Berwick, La.....
43	222089		St. w.	Lone Star.....	66	66	90.0	24.5	4.1	1922	Rock Island, Ill.....
44	140399		St. p.	Long Beach.....□	411	259	150.5	32.0	10.5	1880	Wilmington, Del.....
45	216280		St. s.	LONG BRANCH.....	229	156	104.2	25.7	14.2	1918	Elizabethport, N. J.....
46	208175	LBRN	St. s.	Long Island.....	778	422	159.7	36.5	12.0	1910	Noank, Conn.....
47	210190	LCMD	St. s.	Long Island.....□	390	167	151.6	24.1	13.0	1912	Rockland, Me.....
48	15090		St. s.	Lookout.....	35	24	51.1	13.6	6.8	1862	Camden, N. J.....
49	219694	LVTG	St. s.	LOON.....	409	169	139.4	25.2	14.3	1919	Savannah, Ga.....
50	206910		St. s.	LORAIN.....	49	34	68.0	16.0	7.1	1909	Buffalo, N. Y.....
51	212968		St. s.	LORAIN.....	65	31	68.7	17.0	11.0	1915	Cleveland, Ohio.....
52	218077	LRFC	St. s.	LORAIN.....□+⊕	6,213	3,836	395.5	55.0	31.4	1919	Kearny, N. J.....
53	200139		St. s.	LORD BALTIMORE.....	445	289	196.0	23.5	12.0	1903	Wilmington, Del.....
54	207088		St. s.	Lorene.....	19	13	48.0	9.6	5.0	1886	Buffalo, N. Y.....
55	210807		St. s.	Loretta.....	49	28	61.1	20.1	6.4	1913	Boothbay Harbor, Me.....
56	210033		St. s.	Loretta.....	16	11	39.5	10.0	4.4	1915	Raber, Mich.....
57	220203	LWSG	St. s.	LORETTA.....□+	5,493	3,382	400.7	54.2	30.4	1920	Chester, Pa.....
58	140845		St. s.	Loretto.....	27	18	54.5	14.2	5.8	1886	Brooklyn, N. Y.....
59	220519	MB11Q	St. s.	LORRAINE CROSS.....□+⊕	5,127	3,124	390.0	54.2	27.8	1920	Hog Island, Pa.....
60	205240	KWPS	St. s.	Lorraine Rita.....	286	194	127.0	26.1	13.8	1903	Baltimore, Md.....
61	213962	LFTS	St. s.	LOS ANGELES.....□⊕	6,752	4,205	435.0	56.2	33.7	1916	San Francisco, Calif.....
62	141615		St. s.	Lotis.....	38	20	75.7	11.5	7.1	1899	East Boston, Mass.....
63	140517		St. s.	Lottie.....	47	23	66.7	19.0	5.8	1882	Apalachicola, Fla.....

¹ Formerly st. s. City of Everett.
² Formerly st. s. Hedge Wickwire.
³ Formerly st. s. Maddequet.
⁴ Formerly st. s. Marica.
⁵ Formerly British st. s. Limon.

⁶ Formerly st. s. Timothy J. O'Byrne.
⁷ Formerly st. s. Carrie.
 [a] Campani.
⁸ Formerly [b] J. L. Luackenbach.
 [c] Pollux.

Line No.	Service	Crew	Indicated horse-power	Name of owner	Home port	Address of owner
1	Fr't.	5	500	Kitsap County Transportation Co. (Wash.)	Seattle, Wash.	Pier 3.
2	Tow.	5	50	Construction Materials Corporation (Del.)	Chicago, Ill.	223 North La Salle Street.
3	Fsh.	6	173	Harry H. Boyd	Erie, Pa.	102 Chestnut Street.
4	Pas.	14	260	Ohio & Muskingum River Transportation Co. (Ohio)	Cincinnati, Ohio	Box 624, Zanesville, Ohio.
5	Tow.	3	200	Cowles Towing Co. (N. Y.)	Buffalo, N. Y.	360 Ohio Street.
6	Fr't.	47	\$2,500	United States Shipping Board	Newark, N. J.	Kearny, N. J.
7	Tow.	18	1,000	Southern Transportation Co. (N. J.)	Philadelphia, Pa.	Commercial Trust Building.
8	Fsh.	2	40	Max E. Fralick	Grand Haven, Mich.	622 High Street, Racine, Wis.
9	Fr't.	34	\$2,500	United States Shipping Board	Philadelphia, Pa.	Bourse Building.
10	Fr't.	37	\$2,500	South Atlantic S. S. Co. (Del.)	Savannah, Ga.	7 West Tenth Street, Wilmington, Del.
11	Tnk.	40	3,000	Standard Transportation Co. (Del.)	New York, N. Y.	26 Broadway.
12	Fer.	6	700	City of Boston (Mass.)	Boston, Mass.	City Hall.
13	Tnk.	38	3,000	Texas Co. (Del.)	Wilmington, Del.	7 West Tenth Street.
14	Tow.	8	750	United States Shipping Board	do.	do.
15	Tnk.	35	2,200	Gulf Refining Co. (Tex.)	Port Arthur, Tex.	West Seventh Street.
16	Pas.	41	443	Inter-Island Steam Navigation Co. (Hawaii)	Honolulu, Hawaii	Corner Fort and Merchant Streets.
17	Fr't.	6	150	Atlantic Lighterage Corporation (N. Y.)	New York, N. Y.	17 Battery Place.
18	Fr't.	31	1,550	A. H. Bull Steamship Co. (N. J.)	do.	115 Broad Street.
19	Tow.	2	8	Winton Heading Co. (N. C.)	Elizabeth City, N. C.	Winton, N. C.
20	Fsh.	3	40	Sam T. Christenson	Chicago, Ill.	1915 West Jackson Boulevard.
21	Fr't.	54	\$5,000	Lukenbach Steamship Co. (Del.)	New York, N. Y.	44 Whitehall Street.
22	Msc.	4	40	E. P. Dann	Miami, Fla.	405 Southwest Seventh Street.
23	Fr't.	3	80	Elmer D. Walling	New York, N. Y.	Montclair, N. J.
24	Fsh.	3	25	Mrs. Laura Paulson	Grand Haven, Mich.	Manistique, Mich.
25	Fr't.	53	2,750	United Fruit Steamship Corporation (Del.)	New York, N. Y.	17 Battery Place.
26	Fer.	7	850	King County (Wash.)	Seattle, Wash.	County City Building.
27	Tow.	4	385	Commissioners of Lincoln Park	Chicago, Ill.	Clark and Center Streets.
28	Fer.	5	200	City of Portland	Portland, Ore.	City Hall.
29	Fr't.	34	1,150	United States Shipping Board	Tampa, Fla.	do.
30	Fer.	2	25	Clats Plekens	Cincinnati, Ohio	Racine, Ohio.
31	Fr't.	5	175	Pearl P. Phelps	Cape Vincent, N. Y.	Chaumont, N. Y.
32	Tow.	3	50	Arundel Corporation (Md.)	Baltimore, Md.	Pier 2, East Pratt Street.
33	Pas.	18	485	Highlands, Long Branch & Red Bank S. S. Co. (N. J.)	Perth Amboy, N. J.	Keansburg, N. J.
34	Tnk.	39	2,800	Standard Shipping Co. (Del.)	Wilmington, Del.	7 West Tenth Street.
35	Tow.	4	200	Charles L. Walker	Philadelphia, Pa.	113 Walnut Street.
36	Fr't.	2	35	Roy B. Rowe	Boothbay, Me.	Boothbay Harbor, Me.
37	Tow.	3	75	Joseph F. Costello	Albany, N. Y.	Waterford, N. Y.
38	Tow.	4	280	Fred B. Dalzell	New York, N. Y.	24 State Street.
39	Fr't.	41	\$2,500	United States Shipping Board	Philadelphia, Pa.	Bourse Building.
40	Tow.	9	750	Smith Transportation Co. (Oreg.)	Portland, Oreg.	Rainier, Oreg.
41	Fr't.	4	500	Hans Goos	Des Moines, Iowa	Davenport, Iowa.
42	Tow.	8	100	A. P. Breaux	New Orleans, La.	Lockport, La.
43	Fr't.	4	140	Builders Sand & Gravel Co.	Des Moines, Iowa	Davenport, Iowa.
44	Fer.	6	300	Delaware-New Jersey Ferry Co. (Del.)	Wilmington, Del.	Foot East Fourth Street.
45	Tow.	5	950	Hudson Trust Co. (N. J.)	New York, N. Y.	Pier 11, North River.
46	Pas.	11	1,000	Bridgeport & Port Jefferson Steamboat Co. (Conn.)	Bridgeport, Conn.	6 Stratford Avenue.
47	Fsh.	25	100	Douglas Co. (Va.)	Reedville, Va.	do.
48	Tow.	4	175	Tugboat Lookout Co. (Del.)	Philadelphia, Pa.	Pier 34, South Wharves.
49	Cod.	21	550	Portland Trawling Co. (Me.)	Rockland, Me.	431 Main Street.
50	Tow.	3	125	Frederick S. Board	Detroit, Mich.	1200 Virginia Park.
51	Tow.	8	500	Great Lakes Towing Co. (N. J.)	Duluth, Minn.	N. P. Dock.
52	Fr't.	54	\$2,500	United States Shipping Board	Newark, N. J.	do.
53	Pas.	28	2,000	Baltimore & Philadelphia Steamboat Co. (Md.)	Baltimore, Md.	Pier 1, Light Street.
54	Tow.	2	110	John Brokate	Toledo, Ohio	1021 East State Street, Fremont, Ohio.
55	Pas.	3	125	Chesapeake Ferry Co. (Va.)	Norfolk, Va.	700 Front Street.
56	Tow.	2	12	Eugene Sweeney	Marquette, Mich.	Pickford, Mich.
57	Fr't.	43	\$3,000	United States Shipping Board	Philadelphia, Pa.	Bourse Building.
58	Oys.	3	75	Long Island Oyster Farms (N. Y.)	New York, N. Y.	Northport, N. Y.
59	Fr't.	41	\$2,500	United States Shipping Board	Philadelphia, Pa.	Bourse Building.
60	Tow.	15	750	Edward Koven	New York, N. Y.	1161 Sherman Avenue.
61	Tnk.	39	2,600	Union Oil Co. (Calif.)	Los Angeles, Calif.	Union Oil Building.
62	Fr't.	3	250	Joseph F. O'Boyle	New York, N. Y.	15 Moore Street.
63	Tow.	8	175	Cypress Lumber Co. (Me.)	Apalachicola, Fla.	Box 239.

⁹ Formerly st. w. ^a H. W. B. ^b C. Brusso.
¹⁰ Formerly st. s. Correction.

¹¹ Formerly st. s. ^a Long Island. ^b United States Engineers, Sand Beach.
¹² Formerly st. s. Albatross.

Line No.	Official No.	Signal letters	Rig	Name of vessel	Tonnage		Dimensions			When built	Where built
					Gross	Net	Length	Breadth	Depth		
1	141331		St. s.	Lottle and May.....	13	6	Feet 44.9	Feet 11.9	Feet 5.7	1894	East Boothbay, Me....
2	141298		St. s.	Lotus.....	127	86	110.5	22.0	8.7	1893	Manitowoc, Wis.....
3	155330		St. s.	¹ Lotus.....	19	13	52.3	13.8	5.2	1898	Athens, N. Y.....
4	96036		St. s.	² Lou-Ella.....	50	34	63.0	16.0	8.7	1890	Manitowoc, Wis.....
5	140595		St. s.	Loule.....	22	11	53.0	13.3	6.6	1882	Baltimore, Md.....
6	206476		St. s.	Louis R.....	64	51	69.0	20.8	5.8	1909	Stratford, Conn.....
7	208099		St. s.	³ Louis O'Donnell.....	81	55	64.7	21.0	9.2	1910	Tottenville, N. Y.....
8	140559		St. s.	Louis Pahlow.....	366	290	155.4	30.4	10.5	1882	Milwaukee, Wis.....
9	217733	LQHV	St. s.	LOUIS M. WINSLOW..... ⁴	346	166	139.2	24.0	13.1	1919	East Boothbay, Me....
10	200971		St. s.	LOUIS R. DAVIDSON..... ⁵	6,358	4,996	504.0	58.0	30.0	1912	Ashtabula, Ohio.....
11	216518		St. s.	LOUIS W. HILL..... ⁶	7,038	5,648	525.0	58.0	31.0	1917	Lorain, Ohio.....
12	141225		St. s.	Louisa.....	59	29	71.8	18.0	8.1	1892	Baltimore, Md.....
13	140288		St. s.	Louise.....	83	43	86.6	19.3	8.1	1878	Sandusky, Ohio.....
14	140427		St. s.	Louise..... ⁷	105	59	94.5	20.0	7.4	1880	Camden, N. J.....
15	141572		St. w.	Louise.....	717	384	165.0	36.5	5.0	1898	Unalaska, Alaska.....
16	209242		St. s.	Louise.....	46	31	68.5	17.7	5.6	1911	Madison, Md.....
17	222416	MDRW	St. s.	Louise..... ⁸	530	298	167.3	28.3	13.8	1922	Milford, Del.....
18	228140		St. w.	⁹ LOUISE.....	28	8	64.8	12.0	3.2	1905	Dubuque, Iowa.....
19	204930		St. s.	Louise Rugge.....	68	46	67.0	20.0	8.1	1908	West New Brighton, N. Y.....
20	130906	KQRH	St. s.	¹⁰ LOUISIANA..... ⁹	2,849	1,797	290.0	42.2	23.2	1901	Chicago, Ill.....
21	214846		St. s.	LOUISIANA.....	97	51	71.0	20.0	12.5	1917	Cleveland, Ohio.....
22	226001		St. o	LOUISIANA.....	435	435	144.5	55.0	9.3	1926	Jeffersonville, Ind.....
23	145349		St. s.	¹¹ Louisville.....	87	43	83.2	19.0	8.1	1883	Philadelphia, Pa.....
24	207852		St. s.	LOUISVILLE.....	47	32	61.0	16.0	8.0	1910	Lorain, Ohio.....
25	217997	LQWS	St. s.	LOUISVILLE BRIDGE..... ¹⁰	3,283	2,000	324.0	46.2	25.0	1919	Newark, N. J.....
26	222874		St. s.	Lovilla.....	9	6	37.0	8.0	3.2	1922	Seattle, Wash.....
27	221690	MDCP	St. s.	LUBRICO..... ¹¹	6,956	4,290	425.0	57.2	33.1	1921	Oakland, Calif.....
28	140227		St. s.	Luce Brothers.....	141	67	114.3	18.5	8.9	1877	New London, Conn.....
29	204905		St. w.	Lucile.....	114	114	117.0	22.0	4.3	1908	Marletta, Ohio.....
30	141283		St. s.	Lucile Ross.....	49	24	70.7	16.6	7.0	1893	Baltimore, Md.....
31	209875	LJWV	St. s.	LUCIUS W. ROBINSON..... ¹²	1,899	1,141	244.0	43.0	18.3	1912	Wyandotte, Mich.....
32	221228		St. s.	Lucy T.....	18	12	61.2	11.7	4.2	1910	Ithaca, N. Y.....
33	141832		St. s.	Lucy Coles.....	41	36	81.4	17.2	4.0	1902	Point Pleasant, W. Va.....
34	216147	LKMD	St. s.	LUELLA..... ¹³	4,162	2,540	339.3	49.1	26.3	1918	Baltimore, Md.....
35	141583		St. s.	Lumberman..... ¹⁴	38	25	57.1	17.0	6.5	1899	Seattle, Wash.....
36	217424	LPJR	St. s.	¹⁵ LUMNERMAN.....	2,333	1,389	253.4	43.7	24.5	1918	Ecorse, Mich.....
37	215068		St. w.	Lurlino.....	524	446	173.8	30.5	6.1	1917	Portland, Ore.....
38	121095		St. s.	¹⁶ Luzerne.....	165	112	94.3	23.7	11.3	1899	Port Richmond, N. Y.....
39	219216	LTQB	St. s.	LYCOMING..... ¹⁷	5,989	3,709	400.7	54.2	30.4	1919	Harrisburg, Pa.....
40	210367		St. s.	LYCORA.....	55	37	72.0	16.0	8.6	1912	Buffalo, N. Y.....
41	211562		St. s.	Lydia.....	26	18	47.0	14.7	5.2	1913	Menominee, Mich.....
42	202056		St. s.	LYMAN O. SMITH.....	6,200	4,916	525.0	55.2	31.0	1905	Wyandotte, Mich.....
43	221988		St. w.	Lyndhurst.....	146	146	103.1	22.0	4.0	1922	Lumber City, Ga.....
44	203658		St. s.	¹⁸ LYNFORD E. GEER..... ¹⁸	4,510	3,358	430.0	52.2	24.3	1906	West Bay City, Mich.....
45	207610		St. s.	LYNNHAVEN.....	145	99	89.3	22.0	11.0	1910	Baltimore, Md.....
46	214572		St. s.	M. C. K. (composite).....	17	11	40.0	14.2	4.3	1916	Detour, Mich.....
47	92509		St. s.	M. Dougherty.....	43	43	71.0	17.2	6.0	1893	Pittsburgh, Pa.....
48	210643	LCQB	St. s.	M. MORAN.....	256	174	103.0	25.5	13.2	1912	Camden, N. J.....
49	205009		St. s.	M. A. BRADLEY..... ¹⁹	5,539	4,127	460.0	52.2	31.0	1908	Ecorse, Mich.....
50	228212		St. s.	M. B. FULLER.....	47	33	69.5	17.8	7.4	1929	Buffalo, N. Y.....
51	136860		St. w.	²⁰ M. C. Clay.....	60	60	85.1	22.1	3.9	1901	Evansville, Ind.....
52	90792		St. s.	M. D. Carrington.....	64	32	67.0	16.0	8.6	1875	Buffalo, N. Y.....
53	217903		St. c.	M. D. Shannon.....	87	86	101.3	36.0	4.9	1919	Morgan City, La.....
54	90314		St. s.	M. D. Wheeler.....	31	15	60.0	16.0	5.8	1871	Philadelphia, Pa.....
55	225778		St. w.	M. E. NORMAN.....	148	83	104.5	24.0	4.3	1926	Morgan City, La.....
56	230699	MCJN	St. s.	M. F. ELLIOTT..... ²¹	7,053	4,353	425.0	57.2	33.1	1921	Oakland, Calif.....
57	220478	MBGQ	St. s.	²² M. F. Sterling..... ²²	2,360	1,379	268.6	46.1	24.0	1920	Portland, Ore.....
58	208212		St. s.	M. G. HAUSLER.....	655	445	154.0	35.0	10.0	1910	Manitowoc, Wis.....
59	213393		St. s.	M. G. Phelps.....	99	73	110.0	21.5	9.6	1915	Chaumont, N. Y.....
60	221409		St. s.	M. H. Stuart..... ²³	192	130	104.5	25.5	8.7	1921	Sturgeon Bay, Wis.....
61	221518		St. s.	M. J. Carroll.....	85	58	68.0	22.0	8.8	1921	Tottenville, N. Y.....
62	206213		St. s.	M. J. Rudolph.....	197	127	91.0	29.0	10.5	1909	West New Brighton, N. Y.....

¹ Formerly st. s. ^a O. V. Sage.
^b Tom & Joe.
^c Happy.
³ Formerly st. s. Harrison Ludington
⁴ Formerly st. s. Egerton.

⁴ Formerly U. S. Engineers st. s. Louise.
⁵ Formerly st. s. Northman.
⁶ Formerly st. s. Thomas A. Bain.
⁷ Formerly st. w. ^a J. M. Hudson.
^b Sweet Cake.

Line No.	Service	Crew	Indicated horse-power	Name of owner	Home port	Address of owner
1	Pas.	1	182	Elizabeth Berry	Portland, Me.	80 Preble Street, South Portland, Me.
2	Tow.	10	400	Wm. L. Martin	Grand Haven, Mich.	Cheboygan, Mich.
3	Tow.	3	60	Gowanus Towing Co. (N. Y.)	New York, N. Y.	Foot Smith Street (B).
4	Tow.	7	150	Roy R. Love	Grand Haven, Mich.	Muskegon, Mich.
5	Tow.	3	88	Atlantic Transport Co. (W. Va.)	Baltimore, Md.	Chamber of Commerce Building.
6	Frt.	8	100	Andrew Radel Oyster Co. (Conn.)	Bridgeport, Conn.	South Norwalk, Conn.
7	Tow.	5	150	Louis O'Donnell	New York, N. Y.	44 Whitehall Street.
8	Frt.	12	260	Alexander MacDonald	Oswego, N. Y.	71 West Third Street.
9	Cod.	30	550	Ocean Trawling Co. (Mass.)	Boston, Mass.	84 State Street.
10	Frt.	22	1,760	American S. S. Co. (N. Y.)	Buffalo, N. Y.	Marine Trust Building.
11	Frt.	31	1,800	Producers S. S. Co. (Ohio)	Cleveland, Ohio	Leader Building.
12	Tow.	9	175	Marine Engine & Boiler Co. (Md.)	Baltimore, Md.	Philpot and Point Streets.
13	Fsh.	6	105	O. P. Andrews	Erie, Pa.	Ariel Building.
14	Tow.	11	294	Southern Pacific Co. (Ky.)	Galveston, Tex.	Pier B.
15	Pas.	21	800	American Yukon Navigation Co. (W. Va.)	St. Michael, Alaska	
16	Tow.	7	125	District of Columbia	Washington, D. C.	Municipal Building.
17	Fsh.	37	700	Marine Products (Va.)	Reedville, Va.	Care J. Newland, 608 Pennsylvania Avenue, Washington, D. C.
18	Tow.	3	65	Quincy S. S. Co. (Ill.)	Chicago, Ill.	200 Water Street, Quincy, Ill.
19	Tow.	9	300	Fred B. Dalzell	New York, N. Y.	24 State Street.
20	Tnk.	29	1,150	Texas Co. (Del.)	Wilmington, Del.	7 West Tenth Street.
21	Frt.	4	500	Great Lakes Towing Co. (N. J.)	Duluth, Minn.	N. P. Dock.
22	Fer.	6	400	Baton Rouge Transportation Co. (La.)	Baton Rouge, La.	Box 516.
23	Tow.	5	300	Atlantic & Danville R. R. Co. (Va.)	Norfolk, Va.	Foot Jackson Street.
24	Fsh.	6	55	Booth Fisheries Co. (Del.)	Chicago, Ill.	205 North Michigan Avenue.
25	Frt.	37	1,500	United States Shipping Board	Newark, N. J.	Kearny, N. J.
26	Fsh.	1	18	Harry Yank	Seattle, Wash.	682 Orcus Street.
27	Tnk.	35	3,200	Standard Oil Co. of California (Del.)	San Francisco, Calif.	225 Bush Street.
28	Fsh.	20	350	Cherrystone Oil & Fertilizer Co. (Va.)	Cape Charles, Va.	
29	Tow.	9	200	Rodgers Sand Co. (Pa.)	Pittsburgh, Pa.	1 Wood Street.
30	Tow.	9	150	Richmond Cedar Works (Va.)	Newport News, Va.	Richmond, Va.
31	Frt.	26	900	George Hall Corporation (N. Y.)	Ogdensburg, N. Y.	52 Water Street.
32	Pas.	1	75	J. W. Shoots	Rochester, N. Y.	Romulus, N. Y.
33	Tow.	6	50	E. P. Matthews	Pittsburgh, Pa.	Point Pleasant, W. Va.
34	Ref.	45	1,800	United States Shipping Board	Baltimore, Md.	22 Light Street.
35	Tow.	5	100	Delta V. Smyth	Seattle, Wash.	819 Midway Street, Olympia, Wash.
36	Frt.	27	1,250	Coos Bay Lumber Co. (Del.)	San Francisco, Calif.	351 California Street.
37	Pas.	16	700	Harkins Transportation Co. (Oreg.)	Portland, Oreg.	Municipal Dock No. 2.
38	Tow.	9	450	Tug Luzerne (N. Y.)	New York, N. Y.	17 Battery Place.
39	Frt.	45	3,000	United States Shipping Board	Philadelphia, Pa.	Bourse Building.
40	Frt.	5	250	George W. Whitten	Port Huron, Mich.	Alpena, Mich.
41	Fsh.	3	45	Louis Larson	Milwaukee, Wis.	Racine, Wis.
42	Frt.	23	1,800	Great Lakes Steamship Co. (Del.)	Oswego, N. Y.	Keith Building, Syracuse, N. Y.
43	Frt.	9	80	Ocmulgee River Navigation Co. (Ga.)	Brunswick, Ga.	Care Ocmulgee River Lumber Co., Lumber City, Ga.
44	Frt.	24	1,800	Reiss Steamship Co. (Del.)	Wilmington, Del.	7 West Tenth Street.
45	Pas.	5	550	Norfolk Southern R. R. Co. (Va.)	Norfolk, Va.	Terminal Station, Main Street.
47	Fsh.	3	50	Clifford J. Alexander	Buffalo, N. Y.	Dunkirk, N. Y.
48	Tow.	7	150	Nugent Sand Co. (Ky.)	Louisville, Ky.	Clay Street and River Head.
49	Tow.	11	500	Tug M. Moran (N. Y.)	New York, N. Y.	17 Battery Place.
50	Frt.	21	1,450	Stewart Furnace Co. (Ohio)	Cleveland, Ohio	Union Trust Building.
51	Tow.	3	250	Buffalo Gravel Corporation (N. Y.)	Buffalo, N. Y.	19 Hudson Street.
52	Tow.	7	120	Walter G. Hougland	Louisville, Ky.	Bowling Green, Ky.
53	Fer.	6	120	Willard Blake, Jr.	Buffalo, N. Y.	240 Fifteenth Street.
54	Tow.	4	80	Morgan City-Berwick Ferry Co. (La.)	New Orleans, La.	Morgan City, La.
55	Tow.	12	1,000	Elizabeth Co. (Del.)	Newark, N. J.	34 Elmwood Place, Elizabeth, N. J.
56	Tnk.	37	3,200	M. F. Norman Co. (La.)	New Orleans, La.	Morgan City, La.
57	Frt.	27	1,450	Standard Shipping Co. (Del.)	Wilmington, Del.	7 West Tenth Street.
58	Frt.	8	1,500	Sterling S. S. Corporation (Wash.)	Seattle, Wash.	American Bank Building.
59	Frt.	5	400	John H. Hart (Trustee)	Detroit, Mich.	1010 Francis Palms Building.
60	Frt.	6	400	Jay W. Robinson	Oswego, N. Y.	Sennett, N. Y.
61	Tow.	7	250	Traverse City Transportation Co. (Mich.)	Grand Haven, Mich.	Traverse City, Mich.
62	Frt.	4	350	Carroll Towing Co. (N. Y.)	New York, N. Y.	Pier 5, Bush Docks (B.).
62	Frt.	4	350	M. J. Rudolph Co. (N. Y.)	do.	Foot Sackett Street (B.).

⁸ Formerly st. s. (a) Cottonplant.
(b) F. A. Warner.

⁹ Formerly st. s. Fred D. Dalzell.

¹⁰ Formerly st. s. James S. Dunham.

¹¹ Formerly st. w. Emma.

¹² Formerly st. s. (a) Egeria.
(b) Bert E. Haney

^{*} Sold to Schwabacker Hardware Co., Seattle, Wash., but not yet redocumented.

Line No.	Official No.	Signal letters	Rig	Name of vessel	Tonnage		Dimensions			When built	Where built
					Gross	Net	Length	Breadth	Depth		
					Feet			Feet			
1	223385		St. s.	M. I. EDWARDS	78	58	57.9	22.3	6.4	1923	Chicago, Ill.
2	208438		St. s.	M. M. Davis	298	203	136.3	23.8	11.0	1911	Solomons Island, Md.
3	207075		St. s.	M. P. Howlett	71	34	64.5	18.0	8.8	1910	Wilmington, Del.
4	200527		St. s.	M. S. QUAY	133	91	86.5	19.0	10.8	1903	Philadelphia, Pa.
5	93380		St. s.	M. W. Adams	73	49	73.0	18.0	8.2	1903	Solomons, Md.
6	215766	LJFS	St. s.	M. & J. TRACY	2,304	1,395	253.0	43.5	25.6	1917	Ecorse, Mich.
7	92824		St. s.	M. Mitchell Davis	85	58	81.0	19.2	8.9	1897	Solomons Island, Md.
8	93262		St. s.	M. Mitchell Davis	116	79	92.5	21.8	10.6	1902	Solomons, Md.
9	01470		St. s.	Mabel	84	42	82.9	20.0	8.6	1882	Philadelphia, Pa.
10	201202		St. w.	Mabel	49	49	80.0	17.0	3.4	1904	Carrollton, Ky.
11	200717		St. s.	MACQUELVRAY SHIRAS	4,077	2,951	420.0	50.0	28.0	1904	Cleveland, Ohio
12	06228		St. w.	MacKbell	48	48	93.0	16.5	3.2	1893	Pittsburgh, Pa.
13	223692		St. s.	MACKINAW CITY	515	206	172.5	44.0	10.7	1919	Milwaukee, Wis.
14	150652	LFMT	St. s.	MACOM	235	117	135.3	23.0	10.1	1894	Sparrows Point, Md.
15	92394		St. s.	Madelra	52	35	63.0	17.5	8.2	1902	Philadelphia, Pa.
16	77040		St. s.	Madelino	66	44	78.7	19.9	8.5	1892	Chicago, Ill.
17	214021		St. s.	Madelino Meseck	83	56	70.3	20.3	9.7	1916	Tottenville, N. Y.
18	202808		St. s.	MADISON	181	123	93.7	24.0	11.1	1906	Port Richmond, N. Y.
19	208288	LBSP	St. s.	MADISON	3,734	2,406	353.3	42.1	16.8	1911	Newport News, Va.
20	226275		St. s.	MADISON	2,942	1,488	347.9	50.2	10.2	1927	Manitowoc, Wis.
21	100445		St. s.	Madlyn Flannery	88	44	81.7	20.5	9.3	1889	Athens, N. Y.
22	125762		St. s.	Maggio	26	13	63.8	14.8	4.0	1879	Savannah, Ga.
23	202398		St. w.	Maggio May	102	102	100.0	21.0	3.5	1905	Evansville, Ind.
24	92538		St. s.	Magie	67	33	67.3	16.6	8.4	1893	Port Blakely, Wash.
25	219117	LTIQ	St. s.	MAGMERIC	5,172	3,169	390.0	54.2	27.6	1919	Hog Island, Pa.
26	203958		St. s.	Magnet	32	21	45.6	12.6	6.0	1907	Vega, Wash.
27	81021		St. s.	Magnetic	45	22	63.5	16.0	6.7	1884	Philadelphia, Pa.
28	203978		St. s.	Magnolia	57	27	101.0	18.9	5.3	1907	Tacoma, Wash.
29	213881	LFSG	St. s.	MAGNOLIA	182	124	94.7	24.6	12.0	1916	Port Richmond, N. Y.
30	218005	LRBQ	St. s.	MAHUKONA	2,512	1,531	253.4	43.7	24.5	1919	Ecorse, Mich.
31	218485	LRWJ	St. s.	MAIDEN CREEK	5,753	3,562	390.0	54.2	27.6	1919	Hog Island, Pa.
32	215581	LHTQ	St. s.	MAINE	5,988	3,737	402.0	54.2	31.4	1917	Bath, Me.
33	221204		St. s.	MAINE	95	46	71.0	20.1	11.2	1921	Cleveland, Ohio
34	214213		St. s.	MAITLAND No. 1	2,757	1,653	338.0	56.0	18.3	1916	Ecorse, Mich.
35	93095		St. s.	Majestic	113	76	90.5	21.8	10.4	1900	Baltimore, Md.
36	203699		St. w.	MAJESTIC	403	403	228.0	50.0	8.0	1906	Pittsburgh, Pa.
37	92385		St. s.	Major Duna	52	26	64.9	16.0	8.0	1891	Grand Haven, Mich.
38	92768		St. s.	Major McKinley	59	40	61.9	19.0	8.8	1897	Tomkins Cove, N. Y.
39	217046	LNCS	St. s.	MAJOR WHEELER	3,431	2,038	305.0	46.0	24.5	1918	Oakland, Calif.
40	17117		St. s.	Major Henry Brewerton	65	32	82.0	19.0	7.5	1857	Baltimore, Md.
41	220993	MCJH	St. s.	MAKAWAO	3,253	1,977	324.0	46.2	25.0	1920	Newark, N. J.
42	217844	IQPJ	St. s.	MAKAWELL	2,552	1,534	253.4	43.6	25.1	1919	Ashtabula, Ohio
43	217748	LQJR	St. s.	MAKENA	2,729	1,653	253.4	43.6	25.1	1919	do
44	215832	LJHS	St. s.	MAKIKI	6,096	3,813	402.0	54.2	31.4	1917	Bath, Me.
45	220245	LWST	St. s.	MAKUA	3,545	2,174	324.0	46.2	25.0	1920	Newark, N. J.
46	210760	LWBR	St. s.	MALA	3,545	2,174	324.0	46.2	25.0	1920	do
47	212517	LDNQ	St. s.	MALAHAR	8,374	6,304	453.3	60.0	28.6	1914	Newport News, Va.
48	219395	LVCR	St. s.	MALACCA	7,051	4,201	431.0	59.2	31.4	1919	Baltimore, Md.
49	217928	LQTN	St. s.	MALAMA	3,275	1,906	324.0	46.2	25.0	1919	Newark, N. J.
50	220751	MBSG	St. s.	MALANG	3,734	2,263	341.8	50.1	26.6	1920	Osaka, Japan
51	219783	LWCM	St. s.	MALCHACE	3,515	2,125	333.8	48.0	24.9	1920	Jacksonville, Fla.
52	85948		St. s.	Malicor	268	209	109.5	25.0	8.0	1888	Brooklyn, N. Y.
53	92973		St. s.	MALITOA	4,584	3,870	454.0	50.0	24.6	1899	Lorain, Ohio
54	217115	LNKJ	St. s.	MALIKO	6,847	4,280	415.0	53.7	28.3	1918	Sparrows Point, Md.
55	218809	LSPK	St. s.	Mullomak	3,515	2,125	333.8	48.0	24.9	1919	Jacksonville, Fla.
56	220454	MGLC	St. s.	MALOLO	17,231	8,305	554.0	83.2	30.7	1927	Philadelphia, Pa.
57	219782	LWCK	St. s.	MALTRAN	3,513	2,144	333.8	48.0	24.9	1920	Jacksonville, Fla.
58	93358		St. w.	Mamie D.	63	63	98.0	20.5	4.0	1903	Morgan City, La.
59	219519	LVKN	St. s.	MANANA	3,283	1,996	324.0	46.2	25.0	1919	Newark, N. J.
60	200289		St. s.	Manuger	325	201	116.7	33.8	11.4	1903	Nonak, Conn.
61	220639	MJNK	St. s.	MANATAWNY	5,030	3,105	390.0	54.2	27.8	1920	Hog Island, Pa.

1 Formerly { a st. s. M. M. Davis.
b U. S. S. M. M. Davis.

2 Formerly st. s. { a War Leader.
b Lakeland.

3 Formerly st. s. Umbria.

4 Formerly st. s. Harry No. 2.

5 Formerly U. S. Q. M. C. St. s. Colonel Card.

6 Formerly st. s. Patrol.

7 Formerly st. s. { a J. F. Yattaw.
b Ogontz.
c Bruce.

8 Formerly st. s. Carrollton.
a Idlewild.

9 Formerly st. s. { a Utica.
b Beatrice Morso.

10 Formerly st. s. Cannocklee.

11 Formerly st. w. R. Smith.

12 Formerly st. s. William Schaubel, sr.

13 Formerly st. s. Coverun.

14 Formerly st. w. { a S. S. Brown.

b Rees Lee.

15 Formerly st. s. Sujerseyco.

Line No.	Service	Crew	Indicated horse-power	Name of owner	Home port	Address of owner
1	Fr't.	4	75	Addison K. Edwards	Chicago, Ill.	1507 Barry Avenue.
2	Fsh.	28	550	Edwards-Slaughter Co. (Va.)	Reedville, Va.	Fleeton, Va.
3	Tow.	5	335	M. P. Howlett (Del.)	Philadelphia, Pa.	902 South Swanson Street.
4	Tow.	7	250	Commonwealth of Pennsylvania	do.	Bourse Building.
5	Tow.	9	150	Arundel Corporation (Md.)	Baltimore, Md.	Pier 2, East Pratt Street.
6	Fr't.	25	1,200	M. & J. Tracy (N.Y.)	New York, N. Y.	1 Broadway.
7	Tow.	4	350	Piscataqua River Towing Co. (Mo.)	Portsmouth, N. H.	Piscataqua Savings Bank.
8	Tow.	8	350	A. J. Taylor	Washington, D. C.	Tenth and Water Streets SW.
9	Tow.	5	100	Ira S. Bushey & Sons (N. Y.)	New York, N. Y.	Foot Court Street (B.).
10	Tow.	9	84	Bedford-Nugent Co. (Ind.)	Evansville, Ind.	300 Water Street.
11	Fr't.	28	1,500	Pittsburgh Steamship Co. (W. Va.)	Duluth, Minn.	Wolvin Building.
12	Tow.	3	248	W. J. Anglin	Pittsburgh, Pa.	Welton, W. Va.
13	Fr't.	19	350	State of Michigan	Detroit, Mich.	Lansing, Mich.
14	Pol.	13	550	City of New York	New York, N. Y.	Municipal Building.
15	Tow.	7	200	Tugboat Madelra Co. (Del.)	Philadelphia, Pa.	111 Walnut Street.
16	Pas.	7	150	Apostle Island Transportation Co. (Wis.)	Duluth, Minn.	Bayfield, Wis.
17	Tow.	5	450	Mescek Towing & Transportation Co. (N. J.)	New York, N. Y.	Pier 59, North River.
18	Tow.	6	840	Delaware, Lackawanna & Western R. R. Co. (Pa.)	do.	90 West Street.
19	Pas.	71	3,200	Eastern S. S. Lines (Me.)	do.	India Wharf, Boston, Mass.
20	Fr't.	48	2,700	Grand Trunk-Milwaukee Carferry Co. (Wis.)	Milwaukee, Wis.	93 Michigan Street.
21	Tow.	7	300	Newton Creek Towing Co. (N. Y.)	New York, N. Y.	17 Battery Place.
22	Msc.	5	40	John H. Judkins	Savannah, Ga.	503 Bolton Street West.
23	Tow.	12	60	G. W. Shaw	Pittsburgh, Pa.	629 Brookline Boulevard.
24	Tow.	5	50	Pioneer Transport Co. (Wash.)	Seattle, Wash.	901 Harrison Street.
25	Fr't.	37	2,500	South Atlantic S. S. Co. (Del.)	Savannah, Ga.	7 West Tenth Street, Wilmington, Del.
26	Tow.	3	100	Grays Harbor Construction Co. (Wash.)	Tacoma, Wash.	Hogulam, Wash.
27	Tow.	5	250	Fred B. Dalzell	New York, N. Y.	24 State Street.
28	Fr't.	7	300	Jennie Olson (Trustee)	Tacoma, Wash.	450 Middle Waterway.
29	Tow.	13	750	Magnolia Petroleum Co.	Port Arthur, Tex.	Beaumont, Tex.
30	Fr't.	26	1,350	Matson Navigation Co. (Calif.)	San Francisco, Calif.	215 Market Street.
31	Fr't.	38	2,500	United States Shipping Board	Philadelphia, Pa.	Bourse Building.
32	Fr't.	36	3,000	Fairfield Steamship Corporation (N. Y.)	New York, N. Y.	39 Cortlandt Street.
33	Tow.	4	700	Great Lakes Towing Co. (N. J.)	Duluth, Minn.	N. P. Dock.
34	Fr't.	39	3,000	Toronto Hamilton & Buffalo Navigation Co. (Ohio)	Cleveland, Ohio	Ashtabula, Ohio.
35	Tow.	8	360	American Dredging Co. (Pa.)	Philadelphia, Pa.	308 Chestnut Street.
36	Pas.	46	1,200	Majestic Excursion Co. (Del.)	St. Louis, Mo.	302 North Water Street.
37	Tow.	6	75	Whitney Brothers Co. (Wis.)	Duluth, Minn.	Alworth Building.
38	Tow.	5	250	Henry P. Kilcorse	Buffalo, N. Y.	310 Parkdale Avenue.
39	Fr't.	33	2,000	Baltimore Insular Line (N. J.)	Baltimore, Md.	Citizens National Bank Building.
40	Tow.	6	178	Baltimore & Ohio R. R. Co. (Md.)	do.	Baltimore and Charles Streets.
41	Fr't.	29	1,500	Matson Navigation Co. (Calif.)	San Francisco Calif.	215 Market Street.
42	Fr't.	26	1,350	do.	do.	Do.
43	Fr't.	26	1,350	do.	do.	Do.
44	Fr't.	37	3,000	do.	do.	Do.
45	Fr't.	29	1,500	do.	do.	Do.
46	Fr't.	29	1,500	do.	do.	Do.
47	Fr't.	35	1,500	do.	do.	Do.
48	Tnk.	35	2,800	Malabar Steamship Co. (Del.)	Wilmington, Del.	Dover, Del.
49	Tnk.	33	2,750	Malacca Steamship Co. (Del.)	do.	Do.
50	Fr't.	32	2,300	Malco S. S. Co. (Del.)	New York, N. Y.	11 Broadway.
51	Fr't.	34	2,000	Malsah S. S. Co. (Del.)	do.	Do.
52	Fr't.	9	90	Marine Equipment Corporation (Del.)	do.	17 Battery Place.
53	Fr't.	25	1,400	Pittsburgh Steamship Co. (W. Va.)	Duluth, Minn.	Wolvin Building.
54	Fr't.	43	4,000	Matson Navigation Co. (Calif.)	San Francisco, Calif.	215 Market Street.
55	Fr't.	44	2,000	Malsah S. S. Co. (Del.)	New York, N. Y.	11 Broadway.
56	Pas.	340	21,000	Matson Navigation Co. (Del.)	do.	Do.
57	Fr't.	27	2,000	Maltran S. S. Co. (Del.)	do.	Do.
58	Tow.	8	200	Sledge Tow Boat Co. (Ala.)	Mobile, Ala.	Demopolis, Ala.
59	Fr't.	37	1,500	Matson Navigation Co. (Calif.)	San Francisco, Calif.	Matson Building.
60	Fr't.	8	400	Astell Coaling and Lighterage Co. (N. Y.)	New York, N. Y.	90 Broadway.
61	Tnk.	35	2,500	Manatawny S. S. Corporation (Del.)	Wilmington, Del.	7 West Tenth Street.

16 Formerly st. s. Cowee.
 17 Formerly st. s. Cowboy.
 18 Formerly st. s. {a Rhode Island.
 b Woonsocket.
 19 Formerly st. s. Suhlooc.
 20 Formerly st. s. Pittsburgh Bridge.
 21 Formerly st. s. John D. Rockefeller.
 22 Formerly st. s. Bethelridge.
 23 Formerly st. s. Milwaukee Bridge.

24 Formerly st. s. Eastern Leader.
 25 Formerly st. s. Chickamauga.
 26 Formerly st. s. Glenville.
 27 Formerly st. s. Cape May.
 28 Formerly st. s. Wekika.
 29 Formerly st. s. {a Pinellas.
 b Carolinas.
 30 Formerly st. s. Moravia Bridge.

Line No.	Official No.	Signal letters	Rig	Name of vessel	Tonnage		Dimensions			When built	Where built
					Gross	Net	Length	Breadth	Depth		
1	210990	LWMD	St. s.	MANATEE.....□+	5,948	3,823	401.9	51.2	31.3	1920	Tampa, Fla.....
2	212156	LDMG	St. s.	MANCHESTER.....	582	396	109.3	32.2	13.6	1914	Elizabethport, N. J.....
3	136079	KGNP	St. s.	¹ Mandalay.....□	1,120	407	272.0	44.1	12.6	1889	Wilmington, Del.....
4	93240		St. s.	Manetto.....□+	87	59	99.5	20.8	5.8	1902	West Seattle, Wash.....
5	216413	LKTV	St. s.	MANCORE.....□+	4,066	2,410	357.3	50.3	24.5	1918	Sparrows Point, Md.....
6	219354	LVBW	St. s.	MANHAM.....□+	6,030	4,456	402.4	53.1	32.0	1919	Seattle, Wash.....
7	91701		St. s.	Manhattan.....	159	75	91.7	28.6	7.5	1884	Rondout, N. Y.....
8	111260		St. s.	² MANHATTAN.....	155	105	100.5	21.6	10.4	1900	New York, N. Y.....
9	202346		St. s.	MANHATTAN.....	1,954	1,329	246.4	46.1	18.4	1905	Sparrows Point, Md.....
10	217791	LQKW	St. s.	⁴ MANHATTAN ISLAND.....□+	4,834	3,045	386.8	52.2	27.4	1919	Arlington, N. Y.....
11	220561	MBJS	St. s.	⁴ MANINI.....□+	3,253	1,977	324.0	46.2	25.0	1920	Newark, N. J.....
12	92521		St. s.	MANITOU.....○	2,944	2,391	274.7	42.2	20.8	1893	Chicago, Ill.....
13	225671		St. s.	MANITOWOC.....	3,093	1,391	358.0	65.1	19.4	1926	Manitowoc, Wis.....
14	211832	LDIHQ	St. s.	MANOA.....□△	6,805	4,356	422.6	54.0	33.3	1913	Newport News, Va.....
15	116358		St. s.	⁵ MANOMET.....	126	63	90.6	21.0	10.9	1890	Buffalo, N. Y.....
16	223120		St. s.	⁶ Manson No. 2.....	19	9	52.6	12.2	3.6	1923	Wilmington, N. C.....
17	214551	LGMJ	St. s.	MANTA.....	2,081	1,283	251.0	43.6	18.2	1916	Chicago, Ill.....
18	221279	MCTB	St. s.	MANUKAI.....□+	9,547	5,895	480.6	62.2	20.6	1921	Oakland, Calif.....
19	221215	MCRS	St. s.	MANULANI.....□+	9,556	5,903	480.6	62.2	20.6	1921	do.....
20	210143	LTKR	St. s.	⁷ MAOI.....□△	429	91	141.5	27.7	14.8	1919	Green Bay, Wis.....
21	216003	LJRG	St. s.	Maple.....	1,099	613	174.5	31.7	19.9	1918	Slidell, La.....
22	3523		St. s.	MAPLEWOOD.....	1,252	822	219.0	40.2	10.6	1891	Newburgh, N. Y.....
23	219459	LVOR	St. s.	MAQUAN.....□+	6,031	4,453	402.4	53.1	32.0	1919	Seattle, Wash.....
24	200852		St. s.	Maquilt.....	108	52	85.0	20.5	7.6	1904	South Portland, Me.....
25	92993	KPLQ	St. s.	MARACAIHO.....□+	1,771	1,095	267.5	37.0	18.5	1899	Wilmington, Del.....
26	221104		St. w.	Murcia Richardson.....	143	90	130.0	25.6	4.2	1921	Paducah, Ky.....
27	93219		St. w.	Margaret.....	136	136	116.0	22.0	3.9	1901	Allegheny, Pa.....
28	205226		St. s.	Margaret.....	15	11	48.0	12.2	6.0	1908	Manitowoc, Wis.....
29	205350		St. s.	Margaret.....	9	6	33.5	10.0	4.0	1907	St. Ignace, Mich.....
30	209747		St. s.	Margaret.....	273	185	128.0	23.3	11.4	1912	Weems, Va.....
31	213988	LFVS	St. s.	MARGARET.....□○	3,352	2,125	327.2	46.2	22.0	1916	Sparrows Point, Md.....
32	221639		St. s.	⁸ Margaret.....	289	158	143.9	26.0	10.9	1865	Boston, Mass.....
33	221470	MDBH	St. s.	¹⁰ MARGARET DOLLAR.....□+	7,030	4,351	429.0	55.2	26.6	1921	Shanghai, China.....
34	211591		St. s.	¹¹ Margaret Mears.....	99	56	81.1	20.0	9.9	1893	Boston, Mass.....
35	218099	LRVU	St. s.	¹¹ Margaret A. Howard.....	475	218	139.6	30.3	15.7	1919	Savannah, Ga.....
36	222535	MDTB	St. s.	¹¹ Margaret A. Moran.....	106	45	81.3	20.6	9.9	1919	Stamford, Conn.....
37	219596	LVPK	St. s.	¹⁴ Margaret L. Messek.....	176	29	95.5	24.7	12.2	1920	Manitowoc, Wis.....
38	211444		St. s.	¹⁴ Marinn E. Howlett.....	58	39	65.0	19.1	8.6	1913	Camden, N. J.....
39	215889	LJMT	St. s.	¹⁶ MARIAN OTIS CHANDLER.....	5,520	3,398	409.6	54.1	27.1	1917	Seattle, Wash.....
40	213385	LFKT	St. s.	MARIANA.....	3,109	1,920	335.0	46.8	22.7	1915	Newport News, Va.....
41	92736		St. s.	MARICOPA.....	3,979	2,966	406.0	48.2	23.4	1896	Chicago, Ill.....
42	92594		St. s.	Marie.....	42	28	58.8	16.7	6.0	1894	Kennebunkport, Me.....
43	92621		St. s.	Marie.....	121	56	85.8	24.8	7.7	1894	Washington, N. O.....
44	28132		St. w.	¹⁷ Marie J.....	76	76	100.0	20.0	4.4	1896	Helena, Ark.....
45	161578		St. s.	¹⁸ Marie Olson.....	79	53	73.9	20.2	9.3	1888	Bordentown, N. J.....
46	85456		St. s.	¹⁸ Marie Tirecarno.....	45	30	68.1	16.6	7.0	1875	Newburgh, N. Y.....
47	213863	LFRT	St. s.	²⁰ Marina.....○	1,151	759	207.3	33.0	18.0	1887	Philadelphia, Pa.....
48	200062		St. s.	Mariner.....	89	60	78.0	20.0	7.3	1903	Tacoma, Wash.....
49	204380		St. s.	Mariner.....	49	17	53.0	15.3	7.6	1907	Essex, Mass.....
50	221044		St. s.	Mariner.....	101	46	89.7	22.5	8.4	1921	Galveston, Tex.....
51	92852		St. s.	MARION.....	69	47	70.0	18.0	8.5	1898	Buffalo, N. Y.....
52	126948		St. s.	²¹ Marion.....	41	20	59.0	16.9	8.6	1893	Detroit, Mich.....
53	203422	KVNS	St. s.	²² MARION.....	1,185	805	222.5	33.0	21.3	1906	Sparrows Point, Md.....
54	212103		St. s.	²³ MARION.....	141	96	83.6	23.4	12.9	1914	Manitowoc, Wis.....
55	221750		St. s.	Marion C.....	19	13	54.6	11.0	4.6	1897	Brooklyn, N. Y.....
56	135980		St. s.	²⁴ Marion Moran.....	142	71	104.5	21.5	8.6	1888	Philadelphia, Pa.....
57	110464		St. s.	²⁵ Marlon Olsen.....	87	43	79.4	23.5	8.8	1881	Wilmington, Del.....
58	92448		St. s.	MARIPOSA.....	2,898	1,763	330.1	45.2	20.3	1892	Cleveland, Ohio.....
59	92459		St. s.	MARITANA.....	2,914	1,770	330.0	45.2	20.3	1892	Chicago, Ill.....
60	215894	LJMW	St. s.	²⁶ Marjorie.....	157	106	94.6	31.0	8.5	1917	Tottenville, N. Y.....

¹ Formerly st. s. Express.
² Formerly st. s. Richard Croker.
³ Formerly st. s. Osakis.
⁴ Formerly st. s. Susherico.
⁵ Formerly st. s. S. C. Schenck.
⁶ Formerly st. s. Emma G.
⁷ Formerly st. s. Moositauka.
⁸ Formerly st. s. Bremen.
⁹ Formerly st. s. Standish.
¹⁰ Formerly st. s. Celestial.

¹¹ Formerly st. s. { a Joseph O'Riorden.
b Dorothy Cullen.
c Alfred H. Bromell.
e Munaide.
¹² Formerly st. s. Director.
¹³ Formerly st. s. U. S. N. No. 74.
¹⁴ Formerly st. s. Beagle.
¹⁵ Formerly st. s. S. M. Goucher.
¹⁶ Formerly st. s. West Haven.
¹⁷ Formerly st. w. Zip McCoy.

Line No.	Service	Crew	Indicated horse-power	Name of owner	Home port	Address of owner
1	Frt.	45	2,800	United States Shipping Board	Tampa, Fla.	
2	Tow.	6	750	Lehigh Valley R. R. Co. (N. J.)	New York, N. Y.	143 Liberty Street.
3	Pas.	23	250	Boston, New York & Southern Steamship Co. (Del.)	do.	17 State Street.
4	Tow.	4	125	Grays Harbor Construction Co. (Wash.)	Seattle, Wash.	Hoquiam, Wash.
5	Frt.	31	1,500	Ore S. S. Corporation (Del.)	New York, N. Y.	25 Broadway.
6	Frt.	40	2,800	United States Shipping Board	Seattle, Wash.	841 Railroad Avenue South.
7	Tow.	6	350	Southern Pacific Co. (Ky.)	New York, N. Y.	Pier 49, N. R.
8	Frt.	9	780	City of New York	do.	Municipal Building.
9	Fer.	15	3,400	do.	do.	Do.
10	Frt.	31	2,500	Finkbine-Guild Transportation Co. (Del.)	Wilmington, Del.	Du Pont Building.
11	Frt.	33	1,500	Matson Navigation Co. (Calif.)	San Francisco, Calif.	215 Market Street.
12	Pas.	75	2,500	Michigan Transit Corporation (Ind.)	Chicago, Ill.	Municipal Pier.
13	Fer.	16	5,200	Wabash Railway Co. (Ind.)	Detroit, Mich.	Third and Fort Streets.
14	Pas.	83	4,000	Matson Navigation Co. (Calif.)	San Francisco, Calif.	215 Market Street.
15	Tow.	12	600	Central Dredging Co. (Ohio)	Cleveland, Ohio	Union Trust Building.
16	Tow.	4	30	W. C. Manson	Wilmington, N. C.	25 North Front Street.
17	Frt.	28	1,300	Charles H. Lawrence (N. Y.)	New York, N. Y.	7825 Fourth Avenue (B).
18	Frt.	50	5,000	Matson Navigation Co. (Calif.)	San Francisco, Calif.	215 Market Street.
19	Frt.	55	5,000	do.	do.	Do.
20	Tow.	18	800	Inter-Island Steam Navigation Co. (Hawaii)	Honolulu, Hawaii	Corner Fort and Merchant Streets.
21	Frt.	27	600	T. H. Franklin	New York, N. Y.	80 Broad Street.
22	Fer.	7	1,000	Hoboken Ferry Co. (N. J.)	do.	90 West Street.
23	Frt.	43	3,500	United States Shipping Board	Seattle, Wash.	841 Railroad Avenue South.
24	Pas.	8	250	Casco Bay Line (Me.)	Portland, Me.	Customhouse Wharf.
25	Pas.	38	1,100	Atlantic & Caribbean Steam Navigation Co. (Del.)	Wilmington, Del.	Du Pont Building.
26	Tow.	22	500	West Kentucky Coal Co. (N. J.)	Paducah, Ky.	City National Bank Building.
27	Tow.	7	200	Rodgers Sand Co. (Pa.)	Pittsburgh, Pa.	Wood and Water Streets.
28	Fsh.	5	30	William Traeger	Milwaukee, Wis.	1220 North Chatham Street, Racine, Wis.
29	Tow.	2	8	Estate of J. A. Jamieson	Grand Haven, Mich.	St. Ignace, Mich.
30	Fsh.	34	500	Douglas Co. (Va.)	Reedville, Va.	
31	Frt.	28	1,500	A. H. Bull Steamship Co. (N. J.)	New York, N. Y.	115 Broad Street.
32	Tow.	10	600	Cottman Co. (Md.)	Baltimore, Md.	Keyser Building.
33	Frt.	30	3,000	Dollar Steamship Line (Calif.)	San Francisco, Calif.	311 California Street.
34	Tow.	5	225	Delaware Towing Co. (N. Y.)	New York, N. Y.	3 North Pier Street.
35	Tow.	18	900	Thomas J. Howard	do.	1 Broadway.
36	Tow.	5	350	Tug Margaret A. Moran (N. Y.)	do.	17 Battery Place.
37	Tow.	13	750	Meseck Towing & Transportation Co. (N. J.)	do.	Pier 59, N. R.
38	Tow.	6	150	M. P. Howlett (Del.)	Philadelphia, Pa.	902 South Swanson Street.
39	Frt.	33	2,700	Los Angeles S. S. Co. (Calif.)	Los Angeles, Calif.	Pier 156, Wilmington, Calif.
40	Frt.	34	1,500	New York & Porto Rico S. S. Co. (Me.)	New York, N. Y.	25 Broadway.
41	Frt.	25	1,600	Pittsburgh Steamship Co. (W. Va.)	Duluth, Minn.	Walvin Building.
42	Tow.	3	100	William E. Burke	Boston, Mass.	36 Bromfield Street.
43	Frt.	5	40	Pontin Boat Corporation (Del.)	New York, N. Y.	90 West Street.
44	Tow.	12	150	Henderson Sand & Gravel Co. (Ky.)	Louisville, Ky.	Henderson, Ky.
45	Tow.	6	150	Olsen Water & Towing Co. (N. Y.)	New York, N. Y.	59 Pearl Street.
46	Tow.	5	150	B. Turecimo Towing Corporation (N. Y.)	do.	Foot Twenty-fourth Avenue.
47	Pas.	32	1,200	Robert Collyer	do.	104 Java Street (B).
48	Tow.	4	200	Blake Brothers Co. (Calif.)	San Francisco, Calif.	593 Market Street.
49	Mso.	3	150	Master Mariners Towboat Co.	Gloucester, Mass.	B and G Wharf.
50	Tow.	9	350	Suderman & Young Towing Co. (Tex.)	Galveston, Tex.	903 United States National Bank Building.
51	Tow.	6	120	Great Lakes Dredgo & Dock Co. (N. J.)	Duluth, Minn.	First National Bank Bldg.
52	Tow.	7	325	Joseph A. Ryan	New York, N. Y.	11 Moore Street.
53	Frt.	29	1,200	Colonial Navigation Co. (N. Y.)	do.	Pier 44, N. R.
54	Tow.	5	625	Erle Land & Improvement Co. (N. J.)	do.	50 Church Street.
55	Fsh.	2	40	Thomas J. Cook	do.	538 Eighty-second Street (B).
56	Tow.	12	550	Tug Marlon Moran (N. Y.)	do.	17 Battery Place.
57	Tow.	4	100	Olsen Water & Towing Co. (N. Y.)	do.	59 Pearl Street.
58	Frt.	26	1,400	Pittsburgh Steamship Co. (W. Va.)	Duluth, Minn.	Walvin Building.
59	Frt.	26	1,400	do.	do.	Do.
60	Frt.	5	225	Bayonne & New Haven Transportation Co. (N. J.)	New York, N. Y.	114 Liberty Street.

¹⁸ Formerly st. s. Volunteer.

¹⁹ Formerly st. s. {
a Governor Morgan.
b Goshon.
c Wauwatosa.
d Elliott.

²⁰ Formerly {
a Cuban st. s. Josefta.
b Dade.

²¹ Formerly st. s. O. A. Lorman.

²² Formerly st. s. Raleigh.

²³ Formerly st. s. Alice Stafford.

²⁴ Formerly st. s. {
a E. L. Levy.
b Mary F. Scully.
c Chelsea.

²⁵ Formerly st. s. {
a Ridgway Park.
b Bloomsburg.

²⁶ Formerly st. s. {
a Old Dominion.
b Edward J. Barton, jr.
c Jessie C. Williams.

Line No.	Official No.	Signal letters	Rlg	Name of vessel	Tonnage		Dimensions			When built	Where built
					Gross	Net	Length	Breadth	Depth		
							Feet	Feet	Feet		
1	205211		St. s.	Marjorie Roe	63	26	68.5	18.4	7.8	1908	East Boston, Mass.
2	218075	LRDW	St. s.	MARJORY WEEMS	2,323	1,304	251.0	43.6	22.2	1910	Duluth, Minn.
3	76804		St. s.	Mark D.	44	27	74.0	11.5	7.9	1890	Bristol, R. I.
4	226555		St. s.	Mark Woods	148	87	109.0	24.0	4.0	1927	Kansas City, Mo.
5	204226		St. w.	Marlen Riggs	69	69	95.6	24.6	3.3	1907	Higginsport, Ohio
6	217400	LPQG	St. s.	MARNE	6,101	3,821	395.5	55.0	31.4	1919	Kearny, N. J.
7	222197	MDQC	St. s.	MARORE	8,215	4,172	550.3	72.2	43.9	1922	Sparrows Point, Md.
8	203540		St. s.	MARQUETTE	4,950	3,678	420.0	52.2	29.0	1906	Ecorse, Mich.
9	210330		St. w.	Marquette	66	41	98.0	23.0	4.0	1912	Wabasha, Minn.
10	200537		St. s.	MARQUETTE & BESSEMER No. 1.	1,525	925	241.0	43.2	18.3	1903	Buffalo, N. Y.
11	208021		St. s.	MARQUETTE & BESSEMER No. 2.	2,583	1,516	338.0	56.0	19.5	1910	Cleveland, Ohio
12	221243		St. s.	Marquis Roen	97	60	84.0	24.0	7.0	1921	Charlevoix, Mich.
13	92153	KGVD	St. s.	Mars	278	139	117.2	23.0	15.7	1890	Camden, N. J.
14	205389		St. s.	Mars	29	21	69.0	15.7	6.7	1908	Erie, Pa.
15	220753		St. s.	Mars	57	39	66.1	18.8	7.3	1920	Boston, Mass.
16	218943	LSWK	St. s.	MARSODAK	3,545	2,174	324.0	46.2	25.0	1919	Newark, N. J.
17	93067		St. s.	Mart H. Esser	34	23	57.5	14.5	6.2	1900	Lorain, Ohio
18	91147		St. s.	Martha	13	7	43.5	11.0	4.5	1879	Bordentown, N. J.
19	203228		St. s.	Martha	27	18	50.0	14.8	6.0	1906	New Baltimore, N. Y.
20	206883		St. w.	Martha	20	13	35.8	12.0	5.3	1909	Milwaukee, Wis.
21	209238		St. w.	Martha	24	24	64.9	15.8	3.8	1911	Beardstown, Ill.
22	228020		St. s.	MARTHA B.	17	11	44.9	13.4	3.8	1928	Erie, Pa.
23	209565	LOIK	St. s.	Martha Buehner	774	465	193.0	42.5	13.6	1911	North Bend, Oreg.
24	127391		St. s.	MARTHA STEWART	49	34	56.4	15.6	8.7	1899	Buffalo, N. Y.
25	223089		St. s.	MARTHAS VINEYARD	1,089	456	202.4	36.1	13.1	1923	Bath, Me.
26	214976		St. s.	MARTIN BEHRMAN	208	208	126.5	31.2	7.2	1917	Jeffersonville, Ind.
27	201025		St. s.	MARTIN MULLEN	4,093	2,920	416.0	50.0	24.0	1904	Cleveland, Ohio
28	209005		St. s.	Martin J. Gillen	81	44	72.0	21.0	9.6	1912	Green Bay, Wis.
29	208698	LBWO	St. s.	Martin J. Marran	308	144	155.6	23.1	12.9	1911	Rockland, Me.
30	219339	LWJS	St. s.	MARTINIQUE	2,559	1,586	251.0	43.6	25.8	1920	Toledo, Ohio
31	92191	LPJF	St. s.	MARUBA	2,637	1,487	300.0	40.3	21.1	1890	Cleveland, Ohio
32	92731		St. s.	Mary	75	37	81.7	18.8	8.9	1896	Baltimore, Md.
33	92836		St. s.	Mary	36	24	76.5	15.2	5.9	1897	Seranton, Mass.
34	216730	LMKG	St. s.	MARY	2,150	1,286	250.5	43.7	20.4	1918	Manitowoc, Wis.
35	93374		St. s.	Mary C.	92	47	70.7	18.3	8.8	1903	Deatur, Wash.
36	220254	LWTH	St. s.	MARY D.	4,801	3,042	380.2	53.1	27.0	1920	Tacoma, Wash.
37	204867		St. s.	Mary G.	13	11	35.4	10.2	4.0	1906	St. Joseph, Mich.
38	120304		St. s.	Mary H.	208	165	110.0	29.5	7.2	1886	Nicolet, Wis.
39	222882		St. p.	MARY K.	40	38	69.5	16.0	3.3	1923	Dubuque, Iowa
40	213332		St. s.	Mary M.	24	16	51.5	15.0	5.5	1915	New Baltimore, N. Y.
41	215559		St. s.	Mary & John	70	61	62.0	17.3	6.0	1917	Vermilion, Ohio
42	91762		St. s.	Mary & Joseph	25	17	49.0	11.7	6.0	1885	Norfolk County, Va.
43	202098		St. s.	Mary Arnold	73	41	70.6	19.7	8.6	1905	East Boston, Mass.
44	206794		St. s.	Mary Belle	20	14	44.9	14.5	4.5	1909	Croton-on-Hudson, N. Y.
45	214303	LGHF	St. p.	Mary Chilton	922	392	205.2	32.6	12.2	1916	Boston, Mass.
46	110920		St. s.	Mary Clare	46	23	69.0	16.6	7.4	1891	Baltimore, Md.
47	221060		St. w.	Mary Elizabeth	32	32	88.1	17.0	2.6	1921	Knoxville, Tenn.
48	201932		St. w.	MARY FRANCES	62	62	91.6	22.8	3.9	1905	Dubuque, Iowa
49	220900	MCFG	St. s.	MARY LUCKENBACH	5,607	3,382	410.5	54.3	27.2	1920	Los Angeles, Calif.
50	10604		St. s.	Mary O'Riorden	64	34	78.7	16.5	8.1	1863	Buffalo, N. Y.
51	92507		St. p.	Mary Patten	508	378	182.0	23.1	7.8	1893	Brooklyn, N. Y.
52	225588		St. w.	Mary Woods	86	86	96.6	22.0	3.8	1926	Paducah, Ky.
53	216479		St. w.	Mary A. Bell	80	30	80.0	19.3	3.6	1918	Beardstown, Ill.
54	217834	LQNV	St. s.	Mary A. Blekel	415	197	142.0	31.6	14.4	1918	South Somerset, Mass.

¹ Formerly st. s. Monomack.
² Formerly st. s. Chamberlino.

³ Formerly st. y. ^a Judy.
^b Allien.
^c Uvira.

⁴ Formerly st. s. E. L. Wallace.

⁵ Formerly st. w. Sam'l Peters

⁶ Formerly st. s. ^a Phil J. Miller.
^b Bouker No. 5.
^c Martha.

⁷ Formerly st. w. Schmoldt.

⁸ Formerly st. s. A. M. Simpson.

⁹ Formerly st. s. ^a C. Person's Sons.

^b A. M. Stewart.
^c British st. s. Martha Stewart.

Line No.	Service	Crew	Indicated horse-power	Name of owner	Home port	Address of owner
1	Tow.	4	200	Daniel R. Roe Towing & Transportation Co. (N. J.)	do	1 Broadway.
2	Frt.	41	1,250	Baltimore & Carolina S. S. Co. of Baltimore City (Md.)	Baltimore, Md.	Pier 5, Pratt Street.
3	Frt.	1	300	George Hall Corporation (N. Y.)	Ogdenburg, N. Y.	52 Water Street.
4	Tow	8	300	Woods Brothers Construction Co. (Nebr.)	Omaha, Nebr.	132 South Thirteenth Street, Lincoln, Nebr.
5	Tow.	8	100	Pine Bluff Sand & Gravel Co. (Ark.)	Memphis, Tenn.	Box 664, Pine Bluff, Ark.
6	Frt.	42	2,500	United States Shipping Board	Newark, N. J.	Kearny, N. J.
7	Frt.	45	5,000	Ore S. S. Corporation (Del.)	New York, N. Y.	25 Broadway.
8	Frt.	26	1,600	Cleveland-Cliffs S. S. Co. (Ohio)	Cleveland, Ohio	1460 Union Trust Building.
9	Pas.	4	25	Moline Consumers Co. (Ill.)	Chicago, Ill.	310 Fifteenth Street, Moline, Ill.
10	Frt.	17	850	Marquette & Bessemer Docks & Navigation Co. (N. J.)	Buffalo, N. Y.	Conneaut, Ohio.
11	Fer.	33	2,300	do	Erie, Pa.	Do.
12	Frt.	9	200	John J. Roen	Grand Haven, Mich.	213 Belvedere Avenue, Charlevoix, Mich.
13	Tow	16	750	Tugboat Mars Co. (Del.)	Philadelphia, Pa.	111 Walnut Street.
14	Tow.	5	90	Gull Bar Sand & Gravel Co. (Ohio)	Toledo, Ohio	409 Third Street.
15	Tow.	7	175	Mystic Steamship Co. (Mass.) Trustee	Boston, Mass.	250 Stuart Street.
16	Frt.	27	1,500	Charles Nelson Co. (Calif.)	San Francisco, Calif.	230 California Street.
17	Fsh.	4	75	Henry A. McLean	Buffalo, N. Y.	64 Goodell Street.
18	Tow.	2	60	Delaware Terminal Co. (Del.)	Wilmington, Del.	Wilmington Marine Terminal.
19	Tow.	3	150	Martha Johnson	New York, N. Y.	98 Highland Avenue, Jersey City, N. J.
20	Fsh.	4	18	Joseph J. Lentz	Milwaukee, Wis.	283 Logan Avenue.
21	Tow.	8	120	O'Neal Brothers	Louisville, Ky.	Frankfort, Ky.
22	Fsh.	4	30	W. T. Babb	Buffalo, N. Y.	342 Central Avenue, Fredonia, N. Y.
23	Frt.	20	600	Stout Lumber Co. of Oreg. (Del.)	San Francisco, Calif.	2 Pine Street.
24	Tow.	2	125	James Stewart & Co. (N. J.)	New York, N. Y.	17 East Forty-second Street.
25	Pas.	27	1,200	New England S. S. Co. (Conn.)	New Bedford, Mass.	Pier 9.
26	Fer.	8	250	Bisso Ferry Co. (La.)	New Orleans, La.	171 Walnut Street.
27	Frt.	28	1,500	Pioneer S. S. Co. (Ohio)	Cleveland, Ohio	1508 Rockefeller Building.
28	Tow.	9	225	Dunbar & Sullivan Dredging Co. (N. Y.)	Buffalo, N. Y.	Erie County Bank Building.
29	Fsh.	23	800	John A. Hayes	New London, Conn.	487 Williams Street.
30	Frt.	27	1,500	Colombian Steamship Co. (Del.)	New York, N. Y.	17 Battery Place.
31	Frt.	25	1,200	Inter Coast S. S. Co. (Mass.) *	Boston, Mass.	333 Washington Street.
32	Frt.	5	275	Merchants & Miners Transportation Co. (Md.)	Baltimore, Md.	112 South Gay Street.
33	Tow.	5	125	Pontchartrain Sand and Shell Co. (La.)	New Orleans, La.	405 Carondelet Street.
34	Frt.	30	1,550	A. H. Bull Steamship Co. (N. J.)	New York, N. Y.	115 Broad Street.
35	Tow.	8	220	American Tug Boat Co. (Wash.)	Port Townsend, Wash.	Everett, Wash.
36	Frt.	32	2,500	Pacific American Fisheries (Me.)	Seattle, Wash.	South Bellingham, Wash.
37	Fsh.	3	20	Arthur Habel	Grand Haven, Mich.	St. Joseph, Mich.
38	Frt.	6	75	Homegardner Sand Co. (Ohio)	Sandusky, Ohio	Foot McDonough Street.
39	Tow.	3	45	Kelly Sand & Materials Co. (Iowa)	Dubuque, Iowa.	Burlington, Iowa.
40	Tow.	2	75	Bowers Towing Co. (N. J.)	Newark, N. J.	178 Devon Street, Kearny, N. J.
41	Fsh.	-2	15	Albert T. Lampe	Erie, Pa.	223 West Third Street.
42	Wat.	2	30	John I. Clark	Norfolk, Va.	Foot Roanoke Dock.
43	Frt.	5	300	Seacoast Canning Co. (Me.)	Eastport, Me.	Sea Street.
44	Tow.	3	60	Einar A. Weiss	Albany, N. Y.	Fort Edward, N. Y.
45	Pas.	30	1,600	Nantasket Beach Steamboat Co. (Mass.)	Boston, Mass.	Rowes Wharf.
46	Tow.	6	250	Cottman Co. (Md.)	Baltimore, Md.	Keyser Building.
47	Frt.	5	30	Knorville Sand & Lime Co. (Tenn.)	Chattanooga, Tenn.	Knoxville, Tenn.
48	Tow.	8	160	W. M. Davis Stave Co.	Memphis, Tenn.	400 Wisconsin Street.
49	Tnk.	45	2,200	Luckenbach Steamship Co. (Del.)	New York, N. Y.	44 Whitehall Street.
50	Tow.	9	200	Baltimore Steam Packet Co. (Md.)	Baltimore, Md.	Pier 10, Light Street.
51	Pas.	14	550	Highlands, Long Branch & Red Bank Steamboat Co. (N. J.)	Perth Amboy, N. J.	Carr Avenue, Keansburg, N. J.
52	Tow	6	75	Eugene Woods	Memphis, Tenn.	Box 743.
53	Tow.	5	150	Holloway Saw Mill Co. (La.)	Baton Rouge, La.	Clayton, La.
54	Tow.	18	1,000	Standard Dredging Co. (N. J.)	New York, N. Y.	233 Broadway.

¹⁰ Formerly St. s. Islander.

¹¹ Formerly st. s. Henry W.

¹² Formerly st. s. {^a Pulaski.
^b Pulwico.

¹³ Formerly st. s. Lake Monroe.

¹⁴ Formerly st. s. Pansa.

¹⁵ Formerly st. s. City of Nicollet.

¹⁶ Formerly st. s. {^a Rescue.
^b Louise.

¹⁷ Formerly st. w. {^a May Stewart.
^b Kinser.

¹⁸ Formerly st. s. Glen Iris.

* Sold to Westland S. S. Co., 1513 Superior Avenue, Cleveland, Ohio, but not yet redocumented.

Line No.	Official No.	Signal letters	Rig	Name of vessel	Tonnage		Dimensions			When built	Where built
					Gross	Net	Length	Breadth	Depth		
1	210252		St. s.	¹ Mary B. Garner	252	172	129.0	22.5	9.9	1912	Baltimore, Md.
2	207707	LBP11	St. s.	² Mary C. McNally	121	82	88.5	21.0	9.5	1910	Milford, Del.
3	91304		St. s.	Mary D. Hume	155	105	98.2	23.0	10.0	1881	Ellensburg, Ore.
4	223658		St. s.	³ Mary E. Meseck	103	70	74.8	22.0	9.4	1921	Tottenville, N. Y.
5	224144		St. s.	⁴ Mary F. Kelly	103	70	81.0	21.0	9.6	1910	Camden, N. J.
6	135894		St. s.	⁵ Mary H. Williams	48	27	64.3	10.0	8.0	1886	New Baltimore, N. Y.
7	81199		St. s.	⁶ Mary J. Kennedy	117	58	92.6	22.0	9.6	1888	Brooklyn, N. Y.
8	213612		St. s.	⁶ Mary J. Pontin	165	92	83.2	20.2	9.8	1915	West New Brighton, N. Y.
9	02351		St. s.	Mary J. Walker	61	30	65.3	17.5	8.5	1801	Bordentown, N. J.
10	220685		St. s.	⁷ Mary P. McKenna	80	55	69.0	19.3	8.6	1920	New Baltimore, N. Y.
11	205640		St. s.	Mary P. Riehl	47	32	59.2	17.0	7.7	1908	Solomons, Md.
12	93227		St. s.	Mary S. Lewis	138	99	88.0	22.0	8.5	1901	Port Jefferson, N. Y.
13	219079	LTHP	St. s.	⁸ Mary T. Tracy	177	30	95.5	24.7	12.2	1919	Sturgeon Bay, Wis.
14	217140		St. s.	Mary V. Wilson	36	20	58.7	20.1	4.9	1918	Norfolk, Va.
15	91747		St. s.	Maryland	22	11	51.3	13.8	6.3	1884	Baltimore, Md.
16	155336	KNSD	St. s.	⁹ MARYLAND	198	135	103.3	22.6	12.6	1898	Philadelphia, Pa.
17	205285		St. s.	¹⁰ MARYLAND	6,971	5,482	530.0	56.2	32.0	1908	Ecorse, Mich.
18	204242	KWDP	St. s.	MARYLAND	1,369	827	249.5	40.1	14.1	1907	Sparrows Point, Md.
19	221984	MDLJ	St. s.	MARYLAND	308	271	139.8	25.0	13.3	1922	Brooklyn, N. Y.
20	225029		St. s.	MARYLAND	99	31	71.0	20.1	11.2	1925	Cleveland, Ohio
21	217924	LQTH	St. s.	MASCA	3,286	2,002	324.0	46.2	25.0	1919	Newark, N. J.
22	02580		St. s.	Mascot	36	18	63.0	15.5	6.0	1894	Brewer, Me.
23	91818	KDQQ	St. s.	Mascotte	884	520	195.5	30.0	19.0	1885	Philadelphia, Pa.
24	227318		St. s.	MASSACHUSETTS	94	32	78.8	20.0	12.4	1928	Cleveland, Ohio
25	155198		St. s.	Massachusetts	304	208	127.0	30.0	9.5	1891	Port Huron, Mich.
26	219245	LTRJ	St. s.	MASSILLON BRIDGE	3,545	2,174	324.0	46.2	25.0	1919	Newark, N. J.
27	220047	LWNR	St. s.	¹¹ MASSMAR	5,828	3,600	385.0	51.2	25.6	1920	Kobe, Japan
28	202474		St. s.	¹² Mastodon (composite)	96	65	73.7	20.4	9.1	1885	Greenpoint, N. Y.
29	216706	LMJK	St. s.	MASUDA	4,844	3,605	380.6	53.1	27.0	1918	Seattle, Wash.
30	150810		St. s.	¹⁴ MATAAFA	4,319	3,501	429.0	50.0	24.8	1899	Lorain, Ohio
31	120024		St. s.	¹⁵ Mathew Wilson	322	243	141.3	27.0	10.8	1872	Cleveland, Ohio
32	150505		St. s.	¹⁶ MATHIASSEN BROS	155	106	101.4	21.0	11.3	1892	Sparrows Point, Md.
33	81358		St. s.	¹⁷ Mathiasen Line	58	29	68.9	18.2	8.4	1892	Boston, Mass.
34	91477	KRJM	St. s.	¹⁸ Mathiasen Sisters	167	80	106.5	23.5	11.0	1882	Mystic, Conn.
35	213157	LFDJ	St. s.	¹⁹ MATINICOCK	6,769	4,159	450.1	60.0	28.8	1913	Dietrichsdorf, Germany.
36	211715	LDGV	St. s.	MATSONIA	9,402	5,901	480.0	58.1	36.5	1913	Newport News, Va.
37	203907		St. s.	MATTHEW ANDREWS	7,014	5,497	532.0	56.0	31.0	1907	Cleveland, Ohio
38	92958		St. s.	Mattie	58	39	65.0	18.0	8.0	1899	Brooklyn, N. Y.
39	137077		St. s.	²⁰ Matton 10	48	33	70.0	19.0	7.5	1903	Athens, N. Y.
40	214801	LGTH	St. s.	MAUI	9,801	6,004	484.0	58.0	31.5	1917	San Francisco, Calif.
41	216894	LMSP	St. s.	²¹ MAUNA ALOA	6,805	4,312	420.5	54.2	31.4	1918	Bath, Me.
42	221220	MCSB	St. s.	²² MAUNALEI	7,150	4,385	440.3	57.2	27.0	1921	Chester, Pa.
43	204923	KWMP	St. s.	MAUNA KEA	1,566	940	239.3	36.2	16.7	1908	San Francisco, Calif.
44	220183	LWRN	St. s.	²³ MAUNA LOA	1,050	577	180.5	34.2	17.8	1920	Long Beach, Calif.
45	92974		St. s.	MAUNALOA	4,322	3,239	430.0	50.2	24.0	1899	Chicago, Ill.
46	221132	MCPJ	St. s.	²⁴ MAUNA WILI	7,409	4,580	440.3	57.2	27.0	1921	Chester, Pa.
47	224695		St. s.	Maurania	169	115	91.2	24.0	11.8	1925	Milford, Del.
48	221986		St. s.	MAURICE E. CONNOLLY	593	403	142.0	37.5	13.5	1925	Brooklyn, N. Y.
49	225917	MGFN	St. s.	²⁵ MAURICE TRACY	2,468	1,509	253.0	43.5	27.5	1916	Ashtabula, Ohio
50	218384	LRSO	St. s.	²⁶ MAYAN	2,571	1,588	218.6	43.7	25.9	1919	Toledo, Ohio
51	203190		St. s.	Mary Archer	125	49	80.3	20.0	7.8	1906	Rockland, Me.
52	120691		St. s.	²⁷ May McGuirl	95	47	84.0	10.7	9.9	1887	Elizabeth, N. J.
53	92531		St. s.	May Russell	37	18	60.0	15.6	6.8	1893	Baltimore, Md.
54	102628	LHDF	St. s.	Mayfair	670	420	173.9	38.0	12.3	1905	Aberdeen, Wash.
55	92291		St. p.	Mayflower	786	575	202.5	22.5	10.4	1891	Chelsea, Mass.
56	211304		St. w.	Mayflower, Jr	94	59	85.6	15.0	6.2	1913	Oshkosh, Wis.
57	212028		St. s.	MAYOR GAYNOR	1,634	747	210.0	45.1	17.5	1914	Camden, N. J.

¹ Formerly ^a st. s. Mary B. Garner.
^b U. S. S. Mary B. Garner.
² Formerly st. s. May.
³ Formerly U. S. C. G. Cutter Chowan.
⁴ Formerly st. s. Evelyn.
⁵ Formerly st. s. White Ash.
⁶ Formerly st. s. ^a G. W. Lethbridge.
^b Chas. R. Norman.
⁷ Formerly st. s. W. W. Stebbins.
⁸ Formerly st. s. ^a Blson.
^b Henry W. Grady.
⁹ Formerly st. s. O. L. Halenbeck.

¹⁰ Formerly st. s. ^a James Corrigan.
^b Arthur E. Newbold.
¹¹ Formerly st. s. O. O. Carpenter.
¹² Formerly st. s. ^a Eastern Cloud.
^b James B. Duke.
¹³ Formerly U. S. Engineers st. s. David Bushnell.
¹⁴ Formerly st. s. Pennsylvania.
¹⁵ Formerly st. s. Fayette.
¹⁶ Formerly st. s. ^a Penwood.
^b U. S. Navy Penwood.
^c Penwood.

Line No.	Service	Crew	Indicated horse-power	Name of owner	Home port	Address of owner
1	Fsh.	17	350	Consolidated Fisheries Co. (Del.)	Wilmington, Del.	Bullitt Building.
2	Tow.	10	275	James J. McNally	Philadelphia, Pa.	Everett, Wash.
3	Fsh.	8	318	American Tug Boat Co. (Wash.)	Port Townsend, Wash.	Pier 59, North River.
4	Tow.	6	400	Meseck Towing & Transportation Co. (N. J.)	New York, N. Y.	165 Broadway, Elizabeth, N. J.
5	Tow.	5	300	James J. Kelly	New York, N. Y.	299 McDougal Street (B).
6	Tow.	5	150	Williams Towing Corporation (N. Y.)	do.	34 Elwood Place, Elizabeth, N. J.
7	Tow.	6	450	Elizabeth Co. (Del.)	Newark, N. J.	90 West Street.
8	Frt.	6	350	Pontin Boat Corporation (Dela.)	New York, N. Y.	113 Walnut Street.
9	Tow.	5	200	Ira T. Walker	Philadelphia, Pa.	Pier 59, North River.
10	Tow.	5	200	Meseck Towing & Transportation Co. (N. J.)	New York, N. Y.	Chamber of Commerce Building.
11	Tow.	4	78	Atlantic Transport Co. of West Virginia (W. Va.)	Baltimore, Md.	Stratford, Conn.
12	Oys.	6	150	H. J. Lewis Oyster Co (Conn.)	Bridgeport, Conn.	1 Broadway.
13	Tow.	12	750	Thomas Tracy	New York, N. Y.	623 South May Avenue.
14	Frt.	2	50	Mary V. Wilson	Norfolk, Va.	Keyser Building.
15	Tow.	3	91	Rapid-Coaling-Chesapeake Lighterage Co. (Md.)	Baltimore, Md.	Continental Building.
16	Tow.	10	500	Curtis Bay Towing Co. (Md.)	do.	Union Trust Building.
17	Frt.	32	1,800	Bethlehem Transportation Corporation (Del.)	Cleveland, Ohio	
18	Pas.	41	1,900	New York, Philadelphia & Norfolk R. R. Co. (Va.)	Cape Charles, Va.	
19	Pit.	21	650	Association of Maryland Pilots	Baltimore, Md.	Foot Broadway.
20	Tow.	4	700	Great Lakes Towing Co. (N. J.)	Duluth, Minn.	N. P. Dock.
21	Frt.	37	\$1,500	United States Shipping Board	Newark, N. J.	Kearny, N. J.
22	Frt.	3	36	Maine Coast Pulpwood Co. (Me.)	Bangor, Me.	
23	Pas.	26	1,250	Columbia Trust Co. (Mass.)	Boston, Mass.	10 Meridian Street.
24	Tow.	4	225	Great Lakes Towing Co. (N. J.)	Duluth, Minn.	N. P. Dock.
25	Frt.	18	275	Maine Coast & Canada S. S. Co. (Mass.)	Boston, Mass.	88 Commercial Wharf.
26	Frt.	37	1,500	United States Shipping Board	Newark, N. J.	Kearny, N. J.
27	Frt.	34	3,000	Calmar S. S. Corporation (Del.)	New York, N. Y.	25 Broadway.
28	Wat.	4	150	Campbell & Stuart (N. Y.)	do.	11 Moore Street.
29	Frt.	48	2,500	United States Shipping Board	Tacoma, Wash.	
30	Frt.	25	1,400	Pittsburgh Steamship Co. (W. Va.)	Duluth, Minn.	Wolvin Building.
31	Frt.	11	450	Kreetan Co. (Mich.)	Marquette, Mich.	Johns Wood, Mich.
32	Tow.	9	550	Mathiasen Towing Line (Del.)	New York, N. Y.	Pier 27 (B).
33	Tow.	5	300	C. Mathiasen	do.	11 Moore Street.
34	Tow.	6	450	Mathiasen Towing Line (Del.)	do.	15 Moore Street.
35	Tnk.	36	2,400	Matinecock Steamship Co. (Del.)	Wilmington, Del.	Dover, Del.
36	Pas.	132	8,500	Matson Navigation Co. (Calif.)	San Francisco, Calif.	215 Market Street.
37	Frt.	32	1,760	Kinsman Transit Co. (Ohio)	Cleveland, Ohio	Roosevelter Building.
38	Tow.	4	140	Dalley's Towing Line (N. J.)	New York, N. Y.	135th and Park Avenue.
39	Tow.	5	100	Matton Steamboat Co. (N. Y.)	Albany, N. Y.	Cohoes, N. Y.
40	Pas.	140	\$10,000	Matson Navigation Co. (Calif.)	San Francisco, Calif.	215 Market Street.
41	Frt.	39	3,000	do.	do.	Do.
42	Frt.	43	4,600	do.	do.	215 Market Street.
43	Pas.	76	2,200	Inter Island Steam Navigation Co. (Hawaii)	Honolulu, Hawaii	Corner Fort and Merchant Streets.
44	Frt.	29	750	do.	do.	Do.
45	Frt.	25	1,600	Pittsburgh Steamship Co. (W. Va.)	Duluth, Minn.	Wolvin Building.
46	Frt.	43	\$4,666	Matson Navigation Co. (Calif.)	San Francisco, Calif.	215 Market Street.
47	Tow.	5	600	Providence Steamboat Co.	Providence, R. I.	Foot Cray Street.
48	Fer.	3	750	City of New York	New York, N. Y.	Municipal Building.
49	Frt.	28	1,350	M. & J. Tracy (N. Y.)	do.	1 Broadway.
50	Frt.	24	1,500	Gulf Caribbean S. S. Line (Del.)	Houston, Tex.	Cotton Exchange Building.
51	Pas.	7	150	Rhode Island Marine Transportation Co. (R. I.)	Newport, R. I.	Block Island, R. I.
52	Tow.	9	600	Shamrock Towing Co. (Del.)	New York, N. Y.	682 Twelfth Avenue.
53	Tow.	6	45	Interstate Cooperage Co. (N. Y.)	Washington, N. C.	
54	Frt.	20	350	Charles Nelson Co. (Calif.)	San Francisco, Calif.	230 California Street.
55	Pas.	21	1,200	Nantasket Beach Steamboat Co. (Mass.)	Boston, Mass.	Rowe's Wharf.
56	Pas.	3	60	William W. Wilkins	Milwaukee, Wis.	33 School Street, Oshkosh, Wis.
57	Fer.	10	1,950	City of New York	New York, N. Y.	Municipal Building.

^a Wm. H. Gallison.
^b Formerly st. s. Red Ash No. 4.
^c Margaret A. Flannery.
^a Minnie.
^b Formerly st. s. Red Ash No. 3.
^a Formerly German st. s. Leda.
^a Formerly St. s. Eurekn.
^b Formerly St. s. Oceland 1.
^a Formerly st. s. Canibas.
^a Formerly st. s. Mount Clinton.

^a Formerly st. s. Domingo Nazabal L.
^b Formerly st. s. Mauna Loa
^a Formerly st. s. Mount Carroll.
^a Formerly st. s. Sekstant.
^b Formerly st. s. Norwegian st. s. Nordstrand.
^a Formerly st. s. Lake Festus.
^a Formerly st. s. Franklin N. Brown.

* Sold to Ford Motor Co. but document not yet surrendered.

Line No.	Official No.	Signal letters	Rig	Name of vessel	Tonnage		Dimensions			When built	Where built
					Gross	Net	Length	Breadth	Depth		
1	216955	LNBG	St. s.	¹ Mazama.....⊙	2,542	1,503	206.1	40.1	23.9	1918	Tacoma, Wash.....
2	219301	LTWD	St. s.	MCCREARY COUNTY□+⊕	2,606	1,612	251.0	43.0	26.1	1919	Wyandotte, Mich.....
3	93088		St. s.	MCDUGALL.....	562	383	168.0	32.0	9.3	1900	St. Louis, Mo.....
4	208389		St. w.	McGUIRE.....	66	60	81.4	24.0	4.3	1911	do.....
5	217240		St. w.	McGrath.....	95	95	110.3	26.5	4.7	1918	Rumsey, Ky.....
6	217770	LQKH	St. s.	MCKEESPORT.....□+⊕	6,198	3,828	395.5	55.0	31.4	1919	Kearny, N. J.....
7	106659		St. s.	McKeever Bros.....	107	76	80.4	23.2	8.0	1889	Wilmington, Del.....
8	208613		St. s.	McKeever Bros.....	223	104	128.0	22.2	10.0	1911	Wilmington, Conn.....
9	223209	MFGP	St. s.	McKittrick (composite).....	2,702	1,528	300.1	44.0	24.0	1921	Wilmington, N. C.....
10	225357		St. w.	McWilliams.....	133	133	112.3	24.5	3.0	1926	Madison, Ind.....
11	221117	MCNV	St. s.	MEANTICUT.....□+⊕	6,001	3,771	402.5	53.0	32.0	1921	Baypoint, Calif.....
12	212561	LDPH	St. s.	MEDINA.....□+⊕	5,426	3,470	397.7	54.3	24.4	1914	Newport News, Va.....
13	210992	LWVG	St. s.	Medrie.....	380	189	150.4	25.0	13.3	1920	South Portland, Mo.....
14	204848	KWLV	St. s.	MELROSE.....+⊕	5,057	3,090	373.2	52.7	29.8	1907	Quincy, Mass.....
15	205918		St. p.	Melrose.....	2,662	1,677	273.0	43.0	17.9	1908	Oakland, Calif.....
16	93390		St. s.	Melville.....	93	64	70.5	19.7	6.9	1903	Knappton, Wash.....
17	221728	MDGW	St. s.	MELVILLE DOLLAR.....□+⊕	7,032	4,319	429.0	55.2	26.6	1921	Shanghai, China.....
18	221043	MCKT	St. s.	MEMNON.....□+⊕	3,415	1,983	320.7	46.0	24.4	1921	Oakland, Calif.....
19	125002		St. s.	Memphis.....	177	121	109.0	22.5	8.0	1872	Chester, Pa.....
20	221781		St. s.	MEMPHIS.....□⊕	767	410	200.0	40.0	7.9	1921	Point Pleasant, W. Va.....
21	221511	MDBQ	St. s.	MEMPHIS CITY.....□+⊕	5,686	3,450	424.2	56.2	26.5	1921	Chickasaw, Ala.....
22	92520		St. p.	Menantle.....	203	101	98.4	46.0	9.2	1893	Noank, Conn.....
23	218978	LTCG	St. s.	MENOMINEE.....⊕	441	118	141.5	27.7	16.0	1919	Green Bay, Wis.....
24	91969		St. s.	Mercer.....	150	75	93.6	22.0	10.0	1888	Camden, N. J.....
25	215484		St. s.	Mercer.....	29	19	61.2	12.8	5.3	1917	Seattle, Wash.....
26	217422	LPJN	St. s.	MERCER.....□+⊕	0,219	3,836	395.5	55.0	31.4	1918	Kearny, N. J.....
27	218754	LSKW	St. s.	MERCER VICTORY.....□+⊕	5,500	3,381	400.7	54.2	30.4	1919	Harriman, Pa.....
28	91402		St. s.	Merchant.....	136	73	87.3	26.5	8.5	1882	Boston, Mass.....
29	201335		St. s.	MERCHANT.....	~350	238	131.0	27.0	6.5	1904	Philadelphia, Pa.....
30	92198		St. s.	Mercury.....	150	72	96.0	23.0	12.9	1890	Boston, Mass.....
31	218981	LTCK	St. s.	MERICOS H. WHITTIER.....	6,972	4,293	435.6	56.2	31.7	1919	Sparrows Point, Md.....
32	219074	LTHK	St. s.	MERRY MOUNT.....□+⊕	5,724	3,476	409.6	54.4	27.4	1919	Groton, Conn.....
33	220683		St. s.	MERTON E. FARR.....+	8,349	6,387	587.1	60.0	27.8	1920	Wyandotte, Mich.....
34	219670		St. s.	Messenger.....	181	123	94.2	25.0	13.2	1919	Nyack, N. Y.....
35	212604	LDRB	St. s.	¹⁰ METAPAN.....□⊕	4,588	2,755	370.2	50.3	29.1	1909	Belfast, Ireland.....
36	91313		St. s.	Meteor.....	95	55	92.5	18.6	8.5	1881	Wilmington, Del.....
37	93031		St. s.	Meteor.....	68	40	75.0	18.0	7.0	1900	San Francisco, Calif.....
38	93347		St. s.	METEOR.....	252	171	87.1	28.2	7.9	1902	Shooters Island, N. Y.....
39	211907		St. s.	Meteor.....	22	15	77.5	9.9	4.5	1876	Glenbrook, Nev.....
40	220386	MBDH	St. s.	METON.....□+⊕	7,311	4,520	425.8	57.0	33.1	1920	Oakland, Calif.....
41	116472		St. s.	¹¹ Metropolitn.....	71	35	75.3	19.5	8.6	1892	Boston, Mass.....
42	220524	MBHT	St. s.	MEVANIA.....□+⊕	6,947	4,282	425.8	57.0	33.1	1920	Oakland, Calif.....
43	203971	KWBC	St. s.	MEXICAN.....□⊕	8,601	5,427	472.3	57.2	32.3	1907	San Francisco, Calif.....
44	203116	KVJR	St. s.	MEXICO.....□+⊕	6,362	3,700	400.0	50.2	17.5	1906	Philadelphia, Pa.....
45	216397	LKTG	St. s.	MEXOHL.....□+⊕	1,370	760	242.5	36.9	19.7	1918	Violet, La.....
46	213452		St. s.	MEXPET.....	237	161	100.1	24.4	13.1	1915	Port Richmond, N. Y.....
47	76921		St. s.	¹² Miami.....	67	48	82.0	19.0	9.0	1890	Philadelphia, Pa.....
48	92830	KNGB	St. s.	MIAMI.....⊕	1,741	1,311	239.2	40.1	21.8	1897	do.....
49	216505		St. s.	Micawber.....	49	33	67.1	16.2	7.1	1918	Baltimore, Md.....
50	204630		St. s.	¹³ MICHAEL GALLAGHER.....⊕	5,141	3,818	420.0	64.2	29.0	1907	Wyandotte, Mich.....
51	208874		St. s.	¹⁴ Michael Howard.....	36	24	67.0	16.0	5.0	1911	Croton-on-Hudson, N. Y.....
52	217269	LNWG	St. s.	¹⁵ MICHAEL TRACY.....+⊕	2,351	1,433	253.4	43.7	25.1	1918	Ecorse, Mich.....
53	116723		St. s.	¹⁶ MICHAEL J. BARTELME.....	3,850	2,709	413.2	48.0	24.0	1896	Cleveland, Ohio.....
54	222700		St. s.	¹⁷ Michael J. Perkins (composite).....	357	243	123.1	28.3	10.7	1919	Milwaukee, Wis.....
55	95650		St. s.	¹⁸ Michael M. Brennan.....	91	71	86.5	24.1	6.5	1881	Tottenville, N. Y.....
56	127752		St. s.	¹⁹ MICHIGAN.....	3,739	2,707	377.0	48.2	24.0	1903	Chicago, Ill.....
57	203206		St. s.	MICHIGAN.....+⊕	6,924	5,478	530.0	56.2	32.0	1906	Ecorse, Mich.....
58	211745		St. s.	MICHIGAN.....	98	60	71.0	20.0	12.5	1913	Cleveland, Ohio.....
59	218750	LSKR	St. s.	²⁰ MICHIGAN.....□+⊕	5,609	3,474	410.0	54.2	27.6	1919	Portland, Oreg.....
60	93331		St. p.	MIDDLESEX.....	1,197	764	200.0	36.0	11.5	1902	Philadelphia, Pa.....
61	210644	LCQD	St. s.	MIDDLESEX.....+	4,727	2,780	369.0	50.1	28.0	1912	Camden, N. J.....
62	208602		St. s.	²¹ Middleton.....	98	67	74.8	22.7	9.5	1911	Port Richmond, N. Y.....

¹ Formerly st. s. *fa* St. s. Mazama.
^{1b} Cuban st. s. Mazama.
² Formerly st. w. *Rellance*.
³ Formerly st. s. *fa* Alfred Ister.
⁴ Formerly st. s. *b* Walter W.
⁵ Formerly *fa* st. S. McKeever Bros.
⁶ U. S. S. McKeever Bros.

⁶ Formerly U. S. Q. M. C. tanker No. 1.
⁷ Formerly st. s. *Oriental*.
⁸ Formerly st. s. *City of Chester*.
⁹ Formerly st. s. *John P. Wilson*.
¹⁰ Formerly st. s. *Hulaco*.
¹¹ Formerly British st. s. *Metapan*.
¹² Formerly st. s. *Sylvester L. Ward*.

Line No.	Service	Crew	Indicated horse-power	Name of owner	Home port	Address of owner
1	Frt.	42	1,400	Mazama Steamship Co. (Wash.)	Seattle, Wash.	Everett, Wash.
2	Frt.	36	1,500	United States Shipping Board	New York, N. Y.	45 Broadway.
3	Tow.	21	850	Standard Oil Co. of Louisiana (La.)	New Orleans, La.	Box 629, Baton Rouge, La.
4	Tow.	6	124	Standard Building Materials Co. (Mo.)	St. Louis, Mo.	International Life Building.
5	Tow.	12	152	McGrath Sand & Gravel Co. (Ill.)	do.	Shawneetown, Ill.
6	Frt.	54	2,500	United States Shipping Board	Newark, N. J.	
7	Tow.	4	150	Ambrose W. Jayne	New York, N. Y.	519 Eleventh Street.
8	Fsh.	25	450	Seaboard Oil & Guano Co. (Va.)	Reedville, Va.	
9	Tnk.	16	1,350	Associated Oil Co. (Calif.)	San Francisco, Calif.	79 New Montgomery Street.
10	Tow.	7	225	McWilliams Dredging Co. (Ill.)	Chicago, Ill.	332 South Michigan Avenue.
11	Frt.	44	2,800	United States Shipping Board	San Francisco, Calif.	369 Pine Street.
12	Frt.	35	4,100	Mallory Steamship Co. (Me.)	New York, N. Y.	Pier 30, North River.
13	Fsh.	30	650	Consolidated Fisheries Co. (Del.)	Wilmington, Del.	Lewes, Del.
14	Frt.	40	2,700	Mystic Steamship Co. (Mass.) trustees	Boston, Mass.	250 Stuart Street.
15	Fer.	10	1,340	Southern Pacific Golden Gate Ferries (Calif.)	San Francisco, Calif.	64 Pine Street.
16	Tow.	4	225	Knappton Towboat Co. (Wash.)	Astoria, Oreg.	Knappton, Wash.
17	Frt.	40	3,000	Dollar Steamship Line (Calif.)	San Francisco, Calif.	Robert Dollar Building.
18	Fsh.	26	1,800	Columbia River Packers Association (Oreg.)	Astoria, Oreg.	Foot Sixth Street.
19	Pas.	7	300	Atlantic & Danville Ry. Co. (Va.)	Norfolk, Va.	Foot Jackson Street.
20	Tow.	25	2,500	War Department, Mississippi-Warrior Service	New Orleans, La.	307 Customhouse.
21	Frt.	57	3,500	United States Steel Products Co. (N. J.)	New York, N. Y.	30 Church Street.
22	Fer.	8	250	New Hanover and Brunswick Ferry Commission.	Wilmington, N. C.	
23	Tow.	22	850	Southern Transportation Co. (N. J.)	Philadelphia, Pa.	Commercial Trust Building.
24	Tow.	18	350	Pennsylvania R. R. Co. (Pa.)	New York, N. Y.	Pennsylvania Station.
25	Pas.	2	75	Willis W. Nearhoff	Seattle, Wash.	Clinton, Wash.
26	Frt.	48	2,500	United States Shipping Board	Newark, N. J.	Kearny, N. J.
27	Frt.	42	3,000	do.	Philadelphia, Pa.	Bourse Building.
28	Frt.	2	273	Betts & Smith Lighterage Co. (Mass.)	Boston, Mass.	Cliffondale, Mass.
29	Pas.	10	500	Long Island Sound Ferries Corporation (N. Y.)	New York, N. Y.	51 East Forty-second Street.
30	Tow.	11	500	Neptune Line (Del.)	do.	25 Beaver Street.
31	Tnk.	38	2,600	Associated Oil Co. (Calif.)	San Francisco, Calif.	79 New Montgomery Street.
32	Frt.	45	2,500	United States Shipping Board	New London, Conn.	Groton, Conn.
33	Frt.	32	2,300	Consolidated S. S. Co. (Del.)	Cleveland, Ohio	Union Trust Building.
34	Tow.	11	750	Suderman & Young Towing Co. (Tex.)	Galveston, Tex.	908 United States National Bank Building.
35	Pas.	92	3,600	United Fruit Steamship Corporation (Del.)	New York, N. Y.	17 Battery Place.
36	Tow.	6	300	Warner Co. (Del.)	Philadelphia, Pa.	1518 Walnut Street.
37	Pas.	9	70	Frank P. Williams	St. Michael, Alaska	
38	Pas.	5	170	Standard Shipbuilding Corporation (N. Y.)	New York, N. Y.	Mariners Harbor, N. Y.
39	Pas.	2	150	Tahoe Transportation Co. (Calif.)	San Francisco, Calif.	65 Market Street.
40	Tnk.	34	2,800	Meton S. S. Co. (Del.)	Philadelphia, Pa.	260 South Broadway.
41	Tow.	8	250	Abram F. Burke	Buffalo, N. Y.	Tonawanda, N. Y.
42	Tnk.	33	2,800	Malston Co. (Del.)	Wilmington, Del.	Dover, Del.
43	Frt.	49	4,600	American-Hawaiian Steamship Co. (N. J.)	New York, N. Y.	10 Bridge Street.
44	Pas.	104	5,000	New York & Cuba Mail S. S. Co. (Me.)	do.	Foot Wall Street.
45	Tnk.	20	1,000	Huasteca Petroleum Co. (Me.)	Los Angeles, Calif.	Security Building.
46	Frt.	10	750	Mexican Petroleum Corporation (Me.)	New York, N. Y.	120 Broadway.
47	Tow.	8	400	Atlantic Towing Co. (Del.)	Savannah, Ga.	228 West Bay Street.
48	Frt.	50	205	Peninsular & Occidental S. S. Co. (Conn.)	New Haven, Conn.	42 Church Street.
49	Tow.	5	100	Arundell Corporation (Md.)	Baltimore, Md.	Pier 2, East Pratt Street.
50	Frt.	27	1,650	Becker S. S. Co. (Ohio)	Cleveland, Ohio	705 Rockefeller Building.
51	Tow.	5	50	Louis Lubchansky	New London, Conn.	49 Howard Street.
52	Frt.	28	1,350	M. & J. Tracy (N. Y.)	do.	1 Broadway.
53	Frt.	25	2,000	Lakewood S. S. Co. (Ohio)	Cleveland, Ohio	Western Reserve Building.
54	Pas.	18	800	City of Boston (Mass.)	Boston, Mass.	City Hall.
55	Frt.	6	50	Newark Express & Transportation Co. (N. J.)	Newark, N. J.	Foot Madison Street.
56	Frt.	21	1,200	Great Lakes Dredge & Dock Co. (N. J.)	Duluth, Minn.	First National Bank Building.
57	Frt.	31	2,700	Cleveland-Cliffs S. S. Co. (Ohio)	Cleveland, Ohio	1460 Union Trust Building.
58	Tow.	6	150	Great Lakes Towing Co. (N. J.)	Duluth, Minn.	N. P. Dock.
59	Frt.	42	2,800	States S. S. Co. (Nev.)	Portland, Oreg.	Porter Building.
60	Frt.	44	500	Baltimore & Virginia Steamboat Co. (Md.)	Baltimore, Md.	Pier 3, Light Street.
61	Frt.	35	1,800	Coastwise Transportation Corporation (Me.)	Portland, Me.	281 St. John Street.
62	Tow.	6	300	Erie R. R. Co. (N. Y.)	New York, N. Y.	50 Church Street.

¹² Formerly st. s. Jacob Paulsen.

¹³ Formerly st. s. Edwin N. Ohl.

¹⁴ Formerly st. s. Frolle.

¹⁵ Formerly st. s. E. P. Morse.

¹⁶ Formerly st. s. Sir Henry Bessemer.

¹⁷ Formerly U. S. Q. M. C. st. s. Gen'l Rochester.

¹⁸ Formerly st. s. Harry.

¹⁹ Formerly st. s. Charles M. Warner.

²⁰ Formerly st. s. West Hartland.

²¹ Formerly st. s. {a Albert J. Stone.

{b Charles R. Stewart.

{c J. J. Mantell.

Line No.	Official No.	Signal letters	Rig	Name of vessel	Tonnage		Dimensions			When built	Where built
					Gross	Net	Length	Breadth	Depth		
1	92099	KMQF	St. s.	MIDDLETOWN.....	1,483	1,008	243.3	45.0	14.0	1896	Philadelphia, Pa.....
2	136907		St. w.	¹ Midland.....	177	177	117.0	23.0	3.8	1901	Brownsville, Pa.....
3	135985		St. p.	² Midland Beach.....	360	208	143.1	25.0	6.8	1888	Nyneck, N. Y.....
4	220920		St. s.	MIDWAY.....□	978	586	103.0	38.0	16.1	1920	Baypoint, Calif.....
5	92704		St. s.	Mildred.....	170	115	90.5	26.0	8.2	1897	Tottenville, N. Y.....
6	201607		St. s.	Miles Stundish.....	55	35	64.2	8.0	4.0	1904	New London, Conn.....
7	81851		St. s.	³ Milfred Keller.....	55	37	58.7	18.0	8.0	1903	Tottenville, N. Y.....
8	207679	LBNM	St. s.	MILLINOCKET.....□○	3,274	2,078	311.0	44.2	24.1	1910	Sparrows Point, Md.....
9	222111		St. s.	MILLVILLE.....	796	541	160.3	38.0	13.1	1922	Chester, Pa.....
10	210539		St. s.	Milton.....	68	46	62.0	20.7	7.8	1912	Tottenville, N. Y.....
11	93205		St. s.	MILWAUKEE.....	3,327	2,424	325.0	44.0	28.0	1902	Chicago, Ill.....
12	93363		St. s.	⁴ MILWAUKEE.....	2,933	1,755	338.0	50.0	19.5	1903	Cleveland, Ohio.....
13	211599		St. s.	MILWAUKEE.....□	222	101	107.0	24.0	15.2	1913	Seattle, Wash.....
14	93131		St. s.	Mineola.....	367	194	121.0	26.0	9.6	1901	St. George, Me.....
15	216514	LMBK	St. s.	MINEOLA.....□○	2,488	1,450	298.6	40.0	22.9	1918	Camden, N. J.....
16	92639		St. s.	Mineral City.....	57	28	70.4	16.0	5.3	1895	Mount Clemens, Wash.....
17	75537	JMWK	St. s.	⁵ Minerva.....	1,049	769	200.0	32.0	11.7	1873	Brooklyn, N. Y.....
18	91650		St. s.	⁶ Minerva.....	21	10	54.0	14.0	6.0	1883	Baltimore, Md.....
19	91822		St. s.	Minerva.....	38	19	57.0	15.0	6.0	1886	Philadelphia, Pa.....
20	220814	MBVP	St. s.	⁷ MINNEKAHDA.....□○	17,281	10,208	620.5	66.4	31.4	1917	Belfast, Ireland.....
21	218741	LSKJ	St. s.	MINNEQUA.....□+○	5,165	3,168	390.0	54.2	27.6	1919	Hog Island, Pa.....
22	95972	LPDO	St. s.	⁸ Minnesota.....	3,320	2,109	288.0	41.0	22.7	1888	Wyandotte, Mich.....
23	208339		St. s.	MINNESOTA.....	87	58	68.6	20.0	9.3	1911	Cleveland, Ohio.....
24	221931		St. w.	MINNESOTA.....□○	1,411	1,158	230.0	58.0	8.0	1921	Stillwater, Minn.....
25	210534	LONV	St. s.	MINNESOTAN.....□○	6,617	4,062	407.7	53.7	28.1	1912	Sparrows Point, Md.....
26	219264	LTSK	St. s.	MINNEAWAWA.....□+	3,283	2,000	321.0	46.2	25.0	1919	Nowark, N. J.....
27	91125		St. s.	⁹ Minnie.....	34	18	50.6	16.5	4.1	1879	Portland, Me.....
28	135933		St. s.	¹⁰ Minot I. Willcox.....	111	55	90.8	30.2	10.1	1887	Tottenville, N. Y.....
29	207820	LBPW	St. s.	MIRAFLORES.....□	206	20	118.6	23.0	12.5	1909	Wilmington, Del.....
30	203183	KVLQ	St. s.	¹¹ Miramar.....	181	99	103.0	24.3	9.4	1906	Noank, Conn.....
31	203955		St. s.	Miranda.....	95	48	78.0	20.5	6.6	1907	Kennebunk, Me.....
32	214550		St. s.	MISSISSIPPI.....	98	62	71.0	20.0	12.5	1916	Cleveland, Ohio.....
33	222546		St. w.	MISSISSIPPI.....	144	144	126.0	26.3	4.9	1922	Dubuque, Iowa.....
34	216821	LMQV	St. s.	¹² MISSOULA.....□+○	4,563	2,721	362.3	51.2	27.9	1918	Camden, N. J.....
35	200861		St. s.	MISSOURI.....○	2,431	1,484	225.0	40.1	24.5	1904	Chicago, Ill.....
36	213598		St. s.	MISSOURI.....	98	62	71.0	20.0	12.5	1915	Cleveland, Ohio.....
37	221932		St. w.	MISSOURI.....○	1,411	1,158	230.0	58.0	8.0	1921	Stillwater, Minn.....
38	219108	LTMQ	St. s.	¹³ Mist.....○	299	129	125.2	23.6	12.9	1919	Levis, P. Q.....
39	219420	LVFC	St. s.	MITCHELL.....□+	5,510	3,387	400.7	54.2	30.4	1919	Harrisburg, Pa.....
40	221490		St. s.	MOBILE.....□○	1,537	1,436	280.1	49.1	10.0	1921	St. Louis, Mo.....
41	220430	MBFP	St. s.	MOBILE CITY.....□○	6,157	3,801	305.5	55.0	31.4	1920	Chickasaw, Ala.....
42	92955		St. p.	MOBJACK.....	610	352	180.2	28.7	10.1	1899	Newburgh, N. Y.....
43	214030		St. s.	Modoc.....	119	69	79.2	21.0	8.1	1916	Bellingham, Wash.....
44	91954		St. s.	¹⁴ Mohawk.....	137	109	95.6	17.8	8.9	1887	Lockport, N. Y.....
45	92698	KMQO	St. s.	MOHAWK.....○	2,783	2,150	265.0	43.0	16.8	1896	Chester, Pa.....
46	93117		St. s.	Mohawk.....	18	6	53.0	14.3	5.0	1901	San Francisco, Calif.....
47	221610		St. s.	¹⁵ Mohawk.....□	220	149	91.7	21.1	13.9	1921	Friday Harbor, Wash.....
48	222686		St. s.	¹⁶ Mohawk.....	27	10	60.0	12.5	6.5	1905	Camden, N. J.....
49	225247	MFVR	St. s.	MOHAWK.....□+○	5,896	3,514	387.5	54.3	20.0	1925	Newport News, Va.....
50	92705	KMRO	St. s.	MOHEGAN.....○	2,783	2,150	265.0	43.0	16.8	1896	Chester, Pa.....
51	121013		St. p.	¹⁷ Mohican.....	279	227	91.0	20.2	10.0	1896	Chelsea, Mass.....
52	219770	LWBV	St. s.	MOHINKIS.....□+	6,049	3,758	402.5	53.0	32.0	1920	Baypoint, Calif.....
53	221302	MOTII	St. s.	¹⁸ MOJAVE.....□+○	6,900	4,255	435.0	56.2	33.5	1921	Alameda, Calif.....
54	203681	KVRI	St. s.	MOHAWK.....□○	6,413	3,893	410.0	53.2	25.0	1906	Philadelphia, Pa.....
55	223106		St. s.	MONADNOCK.....	466	310	127.0	36.1	12.4	1923	Mariners Harbor, N. Y.....
56	217621	LQBN	St. s.	¹⁹ MONANA.....□+	3,545	2,179	324.0	40.2	25.0	1918	Newark, N. J.....
57	218508	LRWV	St. s.	MONASSES.....□+	5,983	3,695	402.6	53.0	32.0	1919	Oakland, Calif.....
58	200+93	KSTH	St. s.	MONGOLIA.....□+○	15,442	9,308	600.0	65.3	23.1	1903	Camden, N. J.....
59	93395	KSMW	St. s.	Monhegan.....	387	212	128.0	26.7	11.2	1903	Rockland, Me.....
60	16428		St. s.	Monitor.....	46	25	67.3	16.2	8.8	1862	Chicago, Ill.....

¹ Formerly st. w. Eleanor.

² Formerly st. p. Elberon.

³ Formerly st. s. W. F. Cogan.

⁴ Formerly st. s. Manistiquette Marquette and Northern I.

⁵ Formerly st. p. June Moseley.

⁶ Formerly st. s. Mary.

⁷ Formerly British st. s. Minnekahda.

⁸ Formerly st. s. Harlem.

⁹ Formerly st. s. Minnehaha.

¹⁰ Formerly st. s. E. Helpershausen.

¹¹ Formerly { a st. s. Gosnold.

{ b U. S. Q. M. C. Gosnold.

Line No.	Service	Crew	Indicated horse-power	Name of owner	Home port	Address of owner
1	Frt.	67	1,000	Hartford & New York Transportation Co. (Conn.)	Hartford, Conn.	285 State Street.
2	Tow.	13	150	Crucible Fuel Co.	Pittsburgh, Pa.	Oliver Building.
3	Pas.	12	300	Midland & Red Bank Steamboat Co. (N. J.)	New York, N. Y.	Red Bank, N. J.
4	Tnk.	16	520	Associated Oil Co. (Calif.)	San Francisco, Calif.	79 New Montgomery Street.
5	Oys.	8	300	Andrew Radel Oyster Co. (Conn.)	Bridgeport, Conn.	South Norwalk, Conn.
6	Frt.	4	125	Thames Tow Boat Co. (Conn.)	New London, Conn.	224 Bank Street.
7	Tow.	4	250	Hudson Tow Boat Co. (N. J.)	New York, N. Y.	Hoboken, N. J.
8	Frt.	32	1,800	A. H. Bull Steamship Co. (N. J.)	do.	115 Broad Street
9	Fer.	14	600	Philadelphia & Camden Ferry Co. (N. J.)	Philadelphia, Pa.	Broad Street Station.
10	Tow.	6	150	Red Star Towing & Transportation Co. (W. Va.)	New York, N. Y.	17 Battery Place.
11	Frt.	23	1,600	Great Lakes Transit Corporation (N. Y.)	Buffalo, N. Y.	223 Erie Street.
12	Frt.	52	3,000	Grand Trunk-Milwaukee Car Ferry Co. (Wis.)	Milwaukee, Wis.	93 Michigan Street.
13	Tow.	6	899	Chicago, Milwaukee, St. Paul & Pacific Ry. Co. (Wis.)	Seattle, Wash.	611 White Building.
14	Pas.	15	450	Peoples Excursion Line (R. I.)	Providence, R. I.	Pawtucket, R. I.
15	Frt.	31	1,450	New Orleans & South American S. S. Co. (La.)	New Orleans, La.	Queen & Crescent Building.
16	Pas.	2	100	Thos. Young	Chicago, Ill.	54 West Division Street.
17	Frt.	24	400	Wm. W. Tull	Baltimore, Md.	112 South Gay Street.
18	Tow.	4	100	Columbia Sand & Gravel Co. (Va.)	Washington, D. C.	3036 K Street NW.
19	Tow.	4	125	William J. Donaldson	Philadelphia, Pa.	Beach and Palmer Streets.
20	Pas.	330	11,250	Atlantic Transport Co. (W. Va.)	New York, N. Y.	1 Broadway.
21	Frt.	38	2,500	American Scantilo Line (Del.)	New York, N. Y.	5 Broadway.
22	Pas.	90	1,700	Emmett E. Robinson (trustee)	Jacksonville, Fla.	Aragon Hotel.
23	Tow.	5	1,000	Great Lakes Towing Co. (N. J.)	Duluth, Minn.	N. P. Dock.
24	Tow.	30	2,000	Inland Waterways Corporation	St. Louis, Mo.	Customhouse.
25	Frt.	41	4,000	American-Hawaiian Steamship Co. (N. J.)	New York, N. Y.	10 Bridge Street.
26	Frt.	37	1,500	United States Shipping Board	Newark, N. J.	Kearny, N. J.
27	Frt.	3	65	Rodgers Granite Corporation	Southwest Harbor, Me.	Stonington, Me.
28	Tow.	12	425	Eugene Breyman	Toledo, Ohio	103 Chamber of Commerce Building.
29	Tow.	11	750	Bay Towing Co. (Tex.)	Galveston, Tex.	818 American National Insurance Building.
30	Pas.	5	300	Atkins & Wagner (N. Y.)	New York, N. Y.	6902 Ridge Boulevard (B).
31	Oys.	6	125	Narragansett Bay Oyster Co. (R. I.)	Providence, R. I.	85 Gano Street.
32	Tow.	9	350	Great Lakes Towing Co. (N. J.)	Duluth, Minn.	N. P. Dock.
33	Frt.	12	400	Mississippi Lime & Material Co. (Ill.)	St. Louis, Mo.	Alton, Ill.
34	Frt.	33	2,200	Hammond Lumber Co. (Del.)	San Francisco, Calif.	310 Sansome Street.
35	Pas.	65	1,250	Warren A. Cartier	Grand Haven, Mich.	Ludington, Mich.
36	Tow.	8	750	Great Lakes Towing Co. (N. J.)	Duluth, Minn.	N. P. Dock.
37	Tow.	30	2,000	War Department, Engineer Corps	St. Louis, Mo.	Customhouse.
38	Cod.	20	500	Bay State Fishing Co. (Mass.)	Boston, Mass.	2 New Street, East Boston, Mass.
39	Frt.	46	3,000	United States Shipping Board	Philadelphia, Pa.	Bourse Building.
40	Frt.	14	900	War Department, Mississippi Warrior Service.	New Orleans, La.	Customhouse.
41	Frt.	44	2,800	United States Steel Products Co. (N. J.)	New York, N. Y.	30 Church Street.
42	Pas.	23	600	Kearnsburg Steamboat Co. (N. J.)	Perth Amboy, N. J.	Kearnsburg, N. J.
43	Fsh.	5	250	Pacific American Fisheries Co. (Me.)	Ketchikan, Alaska	
44	Frt.	4	85	Caroline P. Van Elten	New York, N. Y.	59 Pearl Street.
45	Frt.	22	1,800	New England Steamship Co. (Conn.)	New London, Conn.	State Street.
46	Tow.	2	80	Red Salmon Canning Co. (Calif.)	San Francisco, Calif.	2 Pine Street.
47	Frt.	9	250	Puget Sound Freight & Ferry Lines (Wash.)	Seattle, Wash.	Ferry Dock.
48	Tow.	4	125	Benjamin A. Deal	Miami, Fla.	Box 1448.
49	Pas.	107	4,200	Clyde Steamship Co. (Me.)	New York, N. Y.	Pier 36, North River.
50	Frt.	22	1,800	New England Steamship Co. (Conn.)	New London, Conn.	State Street.
51	Fer.	5	300	City of New London (Conn.)	do.	
52	Frt.	35	2,800	General Engineering & Dry Dock Co. (Calif.)	San Francisco, Calif.	1100 Sansome Street.
53	Tnk.	39	3,100	Standard Transportation Co. (Del.)	New York, N. Y.	26 Broadway.
54	Pas.	130	5,000	Southern Pacific Co. (Ky.)	do.	Pier 49, North River.
55	Fer.	6	370	New Jersey & Staten Island Ferry Co. (N. J.)	do.	Mariners Harbor, N. Y.
56	Frt.	37	1,500	United States Shipping Board	Newark, N. J.	Kearny, N. J.
57	Ref.	40	2,960	do.	San Francisco, Calif.	369 Pine Street.
58	Pas.	132	12,000	Atlantic Transport Co. (W. Va.)	New York, N. Y.	1 Broadway.
59	Pas.	16	900	Providence, Fall River & Newport Steamboat Co. (R. I.)	Providence, R. I.	136 Dyer Street.
60	Tow.	4	45	St. Lawrence River Power Co. (N. Y.)	Ogdensburg, N. Y.	Massena, N. Y.

¹¹ Formerly st. s. M. J. Scanlon.
¹² Formerly ^a Canadian st. s. No. 50.
¹³ Formerly ^b st. s. Col. Rockwell.
¹⁴ Formerly st. s. Mahar and Burns.
¹⁵ Formerly st. s. Islander.

¹⁶ Formerly ^a U. S. Q. M. C. Lieut. Ord.
¹⁷ Formerly ^b U. S. Q. M. C. Lieut. A. M. Augustin, jr.
¹⁸ Formerly st. p. Fairhaven.
¹⁹ Formerly st. s. Hambro.
²⁰ Formerly st. s. R. G. Schmoldt.

Line No.	Official No.	Signal letters	Rig	Name of vessel	Tonnage		Dimensions			When built	Where built
					Gross	Net	Length	Breadth	Depth		
							Feet	Feet	Feet		
1	90130		St. s.	¹ Monitor	98	49	81.5	19.5	8.0	1891	Camden, N. J.
2	141260		St. s.	² Monitor	94	52	92.7	22.6	8.0	1893	Port Angeles, Wash.
3	62022	KFGR	St. s.	³ Monmouth	1,440	931	260.5	35.1	14.0	1888	Philadelphia, Pa.
4	217318	LPCR	St. s.	MONMOUTH	4,756	2,963	377.0	52.0	26.8	1918	Shooters Island, N. Y.
5	226500		St. w.	MONONGAHELA	593	433	169.8	38.9	6.5	1927	Ambridge, Pa.
6	219388		St. s.	MONROE	5,628	3,477	400.5	51.2	30.4	1919	Newburgh, N. Y.
7	219561	LVCJ	St. s.	MONROE	294	164	140.3	20.2	10.9	1920	Long Island City, N. Y.
8	136628		St. s.	⁴ Monroe Stebbins	37	19	60.4	16.0	7.2	1897	Bordentown, N. J.
9	93382		St. s.	MONROE C. SMITH	4,231	3,016	380.0	50.0	23.0	1903	Lorain, Ohio.
10	219080	LTHQ	St. s.	⁵ MONTANA	7,771	4,829	419.5	50.5	30.2	1919	Camden, N. J.
11	228335		St. s.	MONTANA	94	32	78.8	20.0	12.4	1920	Cleveland, Ohio.
12	214901	LGVF	St. s.	⁶ MONTANAN	6,275	3,833	404.6	53.9	20.2	1917	Philadelphia, Pa.
13	90776		St. s.	Montauk	92	73	98.2	17.0	6.7	1875	Lockport, Ill.
14	92294		St. p.	⁶ Montauk	418	241	175.0	31.0	10.2	1891	Wilmington, Del.
15	92645		St. s.	Montauk	121	51	96.6	22.0	10.0	1895	do.
16	218808	LSPJ	St. s.	⁷ MONTAUK	7,771	4,829	419.5	50.5	30.2	1919	Camden, N. J.
17	91903		St. p.	MONTCLAIR	1,095	901	218.5	35.4	13.8	1886	Newburgh, N. Y.
18	93378	KSJM	St. s.	MONTCLAIR	130	88	80.0	21.0	11.4	1903	Camden, N. J.
19	216607	LMFP	St. s.	MONTCLAIR	4,773	2,907	377.0	52.0	26.8	1918	Shooters Island, N. Y.
20	221100	MCNH	St. s.	MONTABELLO	8,272	5,107	440.4	53.2	32.8	1921	Los Angeles, Calif.
21	93132	KQVM	St. s.	MONTEREY	4,729	2,877	341.0	47.7	16.9	1901	Philadelphia, Pa.
22	219550		St. s.	MONTGOMERY	294	164	146.3	20.2	10.9	1920	Long Island City, N. Y.
23	220333		St. s.	MONTGOMERY	267	181	140.0	21.0	8.0	1920	Jeffersonville, Ind.
24	220795	MBTV	St. s.	MONTGOMERY CITY	5,086	3,450	424.2	56.2	26.5	1920	Chickasaw, Ala.
25	203142		St. s.	Monticello	196	133	125.5	21.0	6.3	1906	Tacoma, Wash.
26	208367	LBTC	St. s.	MONTOSO	3,109	1,920	335.0	46.8	22.7	1911	Newport News, Va.
27	106259		St. s.	⁸ Montrose	352	316	97.2	29.4	8.2	1884	Communiapaw, N. J.
28	219176	LTNB	St. s.	⁹ MONTROSE	427	187	142.0	27.6	14.8	1919	Superior, Wis.
29	202004		St. s.	MOON	97	81	79.2	16.2	4.4	1905	Buffalo, N. Y.
30	208756	LBWN	St. s.	MORAN	120	77	87.3	18.0	11.4	1911	Seattle, Wash.
31	220596		St. p.	Morena	381	232	156.0	58.0	11.8	1920	Wilmington, Calif.
32	226043		St. w.	¹⁰ MORGAN DAVIS	163	95	113.0	22.5	4.6	1906	Marletta, Ohio.
33	216703	LMJC	St. s.	Moritz	3,010	1,752	272.9	46.1	24.1	1918	Portland, Ore.
34	93151		St. s.	¹¹ MORRIS S. TREMAINE	4,904	3,879	430.0	60.2	24.4	1901	Chicago, Ill.
35	202809		St. s.	MORRISTOWN	181	123	93.7	24.0	11.1	1906	Port Richmond, N. Y.
36	216777	LMNR	St. s.	MORRISTOWN	4,746	2,983	377.0	52.0	26.8	1918	Shooters Island, N. Y.
37	220594	MBKQ	St. s.	MOSELLA	6,034	4,425	402.6	53.0	32.2	1920	Oakland, Calif.
38	218916	LSVQ	St. s.	MOSHICO	3,655	2,256	324.0	46.2	25.0	1919	Mobile, Ala.
39	220422	MBFH	St. s.	¹² MOUNT CLAY	8,170	4,706	488.3	55.7	22.5	1904	Stettin, Germany.
40	218391	LRSP	St. s.	MOUNT EVANS	6,267	3,903	410.0	54.2	27.6	1919	Portland, Ore.
41	211156		St. s.	¹³ MOUNT HOLLY	292	199	130.0	40.0	11.0	1913	Jacksonville, Fla.
42	92499		St. s.	¹⁴ MOUNT HOOD	042	406	145.0	32.0	14.4	1893	Wilmington, Del.
43	92004		St. p.	Mount Hope	880	440	193.1	56.8	11.5	1888	Chelsea, Mass.
44	127157		St. s.	¹⁵ MOUNT HOPE	437	515	146.8	38.0	13.2	1896	Elizabeth, N. J.
46	93018		St. s.	Mount Morris	400	297	137.0	28.8	8.5	1899	Athens, N. Y.
46	216836	LJHW	St. s.	¹⁶ MOUNT SHASTA	4,729	2,919	370.0	52.0	25.5	1917	Oakland, Calif.
47	81441		St. s.	¹⁷ Mount Vernon	91	68	70.8	17.0	6.8	1893	Essex, Mass.
48	215419	LHUQ	St. s.	¹⁸ MOUNT VERNON	18,372	7,564	685.2	72.2	40.4	1908	Stettin, Germany.
49	135954		St. s.	¹⁹ Mueller	567	383	160.0	32.0	12.0	1837	Manitowoc, Wis.
50	213571	LFNP	St. s.	Mukilteo	1,230	690	204.7	41.8	14.8	1916	Raymond, Wash.
51	206107		St. s.	Mullin Bros.	91	83	81.8	24.5	5.9	1909	Toledo, Ohio.
52	218260	LRNH	St. s.	MULPWA	6,139	4,604	402.6	53.0	32.0	1919	Oakland, Calif.
53	210854	LCSD	St. s.	Multnomah	969	583	205.5	40.5	13.8	1912	Sauvies Island, Ore.
54	215353	IJKV	St. s.	MUNAIRES	4,620	2,868	370.0	53.1	27.0	1917	Newport News, Va.
55	214074	LQBJ	St. s.	MUNALDRO	4,281	3,185	359.7	49.2	26.9	1916	do.
56	213814	LFRH	St. s.	MUNAMAR	3,440	2,120	353.0	47.5	24.9	1915	Sparrows Point, Md.

¹ Formerly st. s. *fa* H. M. C. Smith.
² *fb* Jack Seully.
³ Formerly st. s. Lydia Thompson.
⁴ *fa* Evening Star.
⁵ Formerly st. s. *fb* Esther K. Nichols.
⁶ *fc* Russell 12.
⁷ Formerly st. s. Defender.

⁸ Formerly st. s. Santa Paula.
⁹ *a* st. s. Montauk.
¹⁰ Formerly *b* Br. st. s. King Edward.
¹¹ *c* Br. st. s. Forest City.
¹² Formerly st. s. Champion.
¹³ Formerly st. s. Annie Laurie.
¹⁴ Formerly st. s. Kolda.

Line No.	Service	Crew	Indicated horse-power	Name of owner	Home port	Address of owner
1	Tow.	6	250	United Dry Docks (N. Y.)	New York, N. Y.	11 Broadway.
2	Tow.	6	200	Independent Towing Co. (Wash.)	Seattle, Wash.	Pier 41.
3	Pas.	35	2,500	Central R. R. Co. of New Jersey (N. J.)	New York, N. Y.	143 Liberty Street.
4	Frt.	61	2,500	United States Shipping Board	do.	45 Broadway.
5	Tow.	21	1,400	Carnegie Steel Co. (N. J.)	Pittsburgh, Pa.	Carnegie Building.
6	Frt.	53	3,000	United States Shipping Board	New York, N. Y.	45 Broadway.
7	Frt.	3	400	New York Canal & Great Lakes Corporation (Del.)	do.	67 Wall Street.
8	Tow.	5	100	Julius M. Stebbins	do.	42 Stewart Avenue, Bayside, N. Y.
9	Frt.	21	1,500	Great Lakes Steamship Co. (Del.)	Oswego, N. Y.	Keith Bldg, Syracuse, N. Y.
10	Frt.	40	3,840	Atlantic Transport Co. (W. Va.)	New York, N. Y.	1 Broadway.
11	Tow.	4	700	Great Lakes Towing Co. (N. J.)	Duluth, Minn.	Union Trust Building.
12	Frt.	41	3,000	American-Hawaiian Steamship Co. (N. J.)	New York, N. Y.	10 Bridge Street.
13	Cnl.	4	60	Alfred E. Le Gault	Peoria, Ill.	Pekin, Ill.
14	Pas.	15	1,000	Clow & Nicholson Transportation Co. (Minn.)	Duluth, Minn.	Foot Fifth Avenue West.
15	Tow.	6	400	Cornell Steamboat Co. (N. Y.)	Albany, N. Y.	Kingston, N. Y.
16	Frt.	39	3,000	Atlantic Transport Co. of West Virginia (W. Va.)	New York, N. Y.	1 Broadway.
17	Fer.	7	600	Hoboken Ferry Co. (N. J.)	do.	90 West Street.
18	Tow.	6	250	Delaware, Lackawanna & Western R. R. Co. (Pa.)	do.	Do.
19	Ref.	85	2,500	United States Shipping Board	do.	45 Broadway
20	Tnk.	36	3,300	Union Oil Co. of Calif. (Calif.)	Los Angeles, Calif.	Union Oil Building.
21	Pas.	94	5,000	New York & Cuba Mail Steamship Co. (Me.)	New York, N. Y.	Foot Wall Street.
22	Frt.	9	400	New York Canal & Great Lakes Corporation (Del.)	do.	67 Wall Street.
23	Tow.	15	800	Inland Waterways Corporation	Mobile, Ala.	320 Maher Building.
24	Frt.	57	3,500	United States Steel Products Co. (N. J.)	New York, N. Y.	30 Church Street.
25	Pas.	5	350	Otto Lorenz	Seattle, Wash.	Pier 3.
26	Frt.	33	1,500	New York & Porto Rico Steamship Co. (Me.)	New York, N. Y.	25 Broadway.
27	Tow.	7	175	Delaware, Lackawanna & Western R. R. Co. (Pa.)	do.	90 West Street.
28	Tow.	21	850	Eastern Transportation Co. (Del.)	Wilmington, Del.	Ford Building.
29	Pas.	3	105	Frank F. Fix	Buffalo, N. Y.	1826 Niagara Street.
30	Whl.	10	325	American Pacific Whaling Co. (S. Dak.)	Seattle, Wash.	L. C. Smith Building.
31	Pas.	7	500	San Diego & Coronado Ferry Co. (Calif.)	San Diego, Calif.	Union Building.
32	Tow.	14	150	Hez G. Davis	Pittsburgh, Pa.	Main and Woodrow Avenues, Lincoln Place, Pa.
33	Frt.	41	1,400	Joseph Constantine	New York, N. Y.	15 Moore Street.
34	Frt.	27	1,700	Eastern Steamship Corporation (N. Y.)	Buffalo, N. Y.	Marine Trust Bldg.
35	Tow.	7	840	Delaware, Lackawanna & Western R. R. Co. (Pa.)	New York, N. Y.	90 West Street.
36	Frt.	50	2,600	United States Shipping Board	do.	45 Broadway.
37	Frt.	44	2,800	do.	San Francisco, Calif.	369 Pine Street.
38	Frt.	38	1,600	do.	Mobile, Ala.	Customhouse.
39	Pas.	200	8,000	American Ship & Commerce Navigation Corporation (N. Y.)	New York, N. Y.	28 Broadway.
40	Frt.	4	2,500	United States Shipping Board	Portland, Oreg.	514 Spalding Building.
41	Fer.	66	200	East Thirty-fourth Street Vehicular Ferry (N. Y.)	New York, N. Y.	303 Fifth Avenue.
42	Fer.	7	650	do.	do.	Do.
43	Pas.	20	1,200	Providence, Fall River & Newport Steamboat Co. (R. I.)	Providence, R. I.	136 Dyer Street.
44	Fer.	7	600	East Thirty-fourth Vehicular Ferry (N. Y.)	New York, N. Y.	303 Fifth Avenue.
45	Pas.	7	400	Long Island Sound Ferries Corporation (N. Y.)	do.	51 East Forty-second Street.
46	Frt.	32	2,400	United States Shipping Board	San Francisco, Calif.	369 Pine Street.
47	Pas.	7	150	Fred A. Wenck	New York, N. Y.	51 East Forty-second Street.
48	Pas.	240	45,000	United States Shipping Board	do.	45 Broadway.
49	Frt.	12	500	Central Transportation Co. (Ind.)	Chicago, Ill.	Insurance Exchange Building.
50	Frt.	26	850	Charles Nelson Co. (Calif.)	San Francisco, Calif.	230 California Street.
51	Drg.	3	52	J. W. Mullnix	Toledo, Ohio.	906 Harding Drive.
52	Frt.	41	2,800	United States Shipping Board	San Francisco, Calif.	369 Pine Street.
53	Pas.	31	800	Charles R. McCormick Lumber Co. (Del.)	do.	215 Market Street.
54	Frt.	39	2,200	Munales Steamship Corporation (N. Y.)	New York, N. Y.	67 Wall Street.
55	Frt.	34	1,700	Munson Steamship Line (N. Y.)	do.	Do.
56	Pas.	65	3,500	Munamar Steamship Co. (N. Y.)	do.	86 Beaver Street.

¹⁰ Formerly U. S. Engineers st. w. T. P. Roberts.
¹¹ Formerly st. s. Mary C. Elphoke.
¹² Formerly ^a s. German st. s. Prinz Eitel Friedrich.
¹³ Formerly ^b st. s. De Kalb.
¹⁴ Formerly st. s. South Jacksonville.
¹⁵ Formerly st. s. Mauch Chunk.
¹⁶ Formerly st. s. Margate.

¹⁷ Formerly st. s. Camden.
¹⁸ Formerly st. s. Sagaland.
¹⁹ Formerly st. s. Winthrop.
²⁰ Formerly ^a German st. s. Kronprinzessin Cecilie.
²¹ Formerly ^b U. S. N. Mount Vernon.
²² Formerly st. s. Edwin S. Tice.

Line No.	Official No.	Signal letters	Rig	Name of vessel	Tonnage		Dimensions			When built	Where built
					Gross	Net	Length	Breadth	Depth		
							Feet	Feet	Feet		
1	218054	LTBC	St. s.	¹ MUNAMI.....	2,594	1,610	251.0	43.0	26.1	1919	Buffalo, N. Y.
2	221839	MDHW	St. s.	² MUNARGO.....	6,484	3,970	413.8	57.8	22.8	1921	Camden, N. J.
3	215091	IJQV	St. s.	³ MUNBEAVER.....	4,835	2,990	334.8	51.2	27.3	1918	Chester, Pa.
4	214916	LQVM	St. s.	⁴ MUNDELTA.....	4,746	2,955	370.0	53.2	27.0	1917	Newport News, Va.
5	215748	LJFG	St. s.	⁵ MUNINDIES.....	4,576	2,845	370.0	53.1	27.0	1917	do.
6	121218		St. s.	⁶ MUNISING.....	3,838	2,970	380.0	50.0	28.0	1902	Lorain, Ohio.
7	217829	LQNT	St. s.	⁷ MUNISLA.....	2,220	1,330	289.0	41.1	19.2	1919	Portland, Oreg.
8	140313		St. s.	⁸ Munida.....	44	22	68.0	17.4	7.5	1878	Philadelphia, Pa.
9	218439	LRVC	St. s.	⁹ MUNLEON.....	2,006	1,012	251.0	43.6	26.1	1919	Wyandotte, Mich.
10	219355	LVCB	St. s.	¹⁰ MUNLISTO.....	2,606	1,612	251.0	43.0	26.1	1919	do.
11	219031	LTFH	St. s.	¹¹ MUNLOYAL.....	2,974	1,658	253.4	43.8	26.0	1919	Ecorse, Mich.
12	215100	LHDT	St. s.	¹² MUNORLEANS.....	4,418	2,607	353.0	48.7	25.0	1911	Vegesack, Germany.
13	214042	LFWR	St. s.	¹³ MUNPLACE.....	3,235	2,013	327.2	46.2	22.9	1916	Sparrows Point, Md.
14	214467	LOJT	St. s.	¹⁴ MUNRIO.....	3,378	2,106	333.6	48.2	25.1	1916	do.
15	214087	LQBN	St. s.	¹⁵ MUNSOMO.....	2,948	1,855	327.2	46.2	22.9	1916	do.
16	224506		St. s.	¹⁶ MURRAY HULBERT.....	593	403	142.0	37.5	13.5	1925	Brooklyn, N. Y.
17	130500	KHMY	St. s.	¹⁷ Murrell.....	311	155	125.0	25.0	14.7	1890	Camden, N. J.
18	91813		St. p.	¹⁸ Musconcong.....	846	618	197.6	35.3	13.1	1885	Newburgh, N. Y.
19	212984	LFGS	St. s.	¹⁹ MUSKOGEE.....	7,034	4,435	450.9	57.9	31.2	1913	Danzig, Germany.
20	217072	LNHT	St. s.	²⁰ MUSTANG.....	357	169	124.6	30.0	12.3	1918	Bath, Me.
21	92224		St. s.	²¹ Mutual.....	84	57	78.2	20.0	9.5	1890	Athens, N. Y.
22	92656		St. p.	²² Myles Standish.....	700	339	107.8	33.6	10.9	1895	Chelsea, Mass.
23	92464		St. s.	²³ Myopia.....	16	10	54.7	11.1	4.2	1889	Boston, Mass.
24	200144		St. s.	²⁴ Myra.....	33	26	50.3	14.0	8.0	1903	Port Jefferson, N. Y.
25	136701		St. s.	²⁵ Myra Frances.....	200	136	110.7	27.8	9.1	1898	Astoria, N. Y.
26	204352		St. s.	²⁶ MYRON L. HYMAN.....	404	229	136.0	33.0	9.0	1907	Buffalo, N. Y.
27	93024		St. s.	²⁷ Myrtle.....	46	31	52.4	12.7	5.8	1900	Ludington, Mich.
28	213681		St. s.	²⁸ Myrtle.....	10	9	31.0	9.3	4.1	1915	Milwaukee, Wis.
29	219423	LVFG	St. s.	²⁹ MYRTLE.....	5,758	3,560	410.5	54.2	29.2	1919	Seattle, Wash.
30	222091		St. w.	³⁰ Myrtle.....	36	34	60.0	14.2	2.7	1922	Prosper, Oreg.
31	222752		St. s.	³¹ Myrtle.....	236	160	133.7	25.0	11.0	1872	Philadelphia, Pa.
32	223951		St. s.	³² Myrtle T.....	39	19	51.0	16.3	6.3	1924	Waverly Mills, S. C.
33	91823		St. s.	³³ Mystery.....	55	37	72.4	20.5	6.1	1886	Tottenville, N. Y.
34	90313		St. s.	³⁴ Mystic.....	63	31	76.5	18.0	8.8	1871	Sandusky, Ohio.
35	217725	LQHJ	St. s.	³⁵ Mystic.....	5,685	3,413	400.7	54.2	30.1	1919	Chester, Pa.
36	130207		St. s.	³⁶ N. Hayden.....	133	66	87.8	26.0	8.5	1881	Boston, Mass.
37	205250		St. s.	³⁷ N. F. LEOPOLD.....	6,929	5,245	532.0	50.0	27.3	1908	Bay City, Mich.
38	224092		St. w.	³⁸ N. H. Breaux.....	131	77	101.6	23.1	4.0	1925	Patterson, La.
39	95603		St. s.	³⁹ N. J. Nessen.....	440	308	148.6	37.0	11.5	1880	Lorain, Ohio.
40	130884		St. w.	⁴⁰ N. R. Lang.....	528	381	152.0	30.7	6.2	1900	Portland, Oreg.
41	77224		St. s.	⁴¹ N. John Barrett.....	119	80	84.3	21.8	10.6	1896	Noank, Conn.
42	219257	LTSB	St. s.	⁴² NABESNA.....	2,451	1,513	251.0	43.0	25.8	1919	Toledo, Ohio.
43	222522		St. w.	⁴³ Nabesna.....	73	52	65.0	18.2	3.4	1922	Fairbanks, Alaska.
44	220445	MCGL	St. s.	⁴⁴ NACATA.....	5,976	3,700	400.7	54.2	30.2	1920	Harriman, Pa.
45	205609	LHKM	St. s.	⁴⁵ Naconca.....	238	162	119.4	29.0	10.0	1908	West New Brighton, N. Y.
46	130416		St. s.	⁴⁶ Nahnada.....	91	45	89.0	20.6	7.5	1888	Bath, Me.
47	206057		St. s.	⁴⁷ Naida.....	13	9	38.5	12.3	3.3	1909	Drummond, Mich.
48	217066	LNHP	St. s.	⁴⁸ NAIWA.....	6,240	4,704	409.6	54.4	27.4	1918	Baltimore, Md.
49	131008		St. s.	⁴⁹ Nakuek.....	36	14	60.0	16.0	6.3	1903	Alameda, Calif.
50	220992	MCJG	St. s.	⁵⁰ NAMASKET.....	6,062	3,772	402.5	53.0	32.0	1920	Baypoint, Calif.
51	218715	LSJD	St. s.	⁵¹ NAMEAUG.....	6,338	3,894	409.6	54.4	27.4	1919	Groton, Conn.
52	225283		St. s.	⁵² NANCY LEE.....	289	96	124.5	32.0	5.7	1921	Newburgh, N. Y.
53	218058	LRCW	St. s.	⁵³ NANCY WEEMS.....	2,153	1,280	250.5	43.7	20.1	1919	Manitowoc, Wis.
54	130966		St. p.	⁵⁴ Nantasket.....	739	436	188.9	34.0	10.7	1902	Chelsea, Mass.
55	216977	LNHW	St. s.	⁵⁵ NANTASKET.....	5,268	3,268	389.7	54.8	30.4	1918	Quincy, Mass.
56	130815	KPBH	St. s.	⁵⁶ NANTUCKET.....	2,589	1,767	274.0	42.0	16.2	1899	Wilmington, Del.
57	224501		St. s.	⁵⁷ NANTUCKET.....	1,082	428	202.4	36.1	13.1	1925	Bath, Me.
58	200930	KTDB	St. s.	⁵⁸ NANUET.....	217	148	102.2	42.0	12.3	1904	Port Richmond, N. Y.
59	130562		St. w.	⁵⁹ Napa City.....	178	162	106.0	26.8	6.0	1891	Benecia, Calif.
60	207420		St. s.	⁶⁰ NAPA VALLEY.....	2,189	1,289	231.2	48.7	15.5	1910	San Francisco, Calif.
61	224832		St. w.	⁶¹ Napoleon.....	50	50	87.0	18.6	4.3	1894	Patterson, La.
62	207184		St. s.	⁶² Narada.....	91	71	92.8	19.4	5.5	1910	Tacoma, Wash.
63	220890	MCDR	St. s.	⁶³ NARBO.....	6,085	4,390	402.6	53.0	32.2	1920	Oakland, Calif.
64	220954	MCGT	St. s.	⁶⁴ NARCISSUS.....	6,085	4,390	402.6	53.0	32.2	1920	do.

¹ Formerly st. s. Lake Fernando.
² Formerly st. s. Sudbury.
³ Formerly st. s. F. M. Osborne.
⁴ Formerly st. s. Glorieta.
⁵ Formerly st. s. Leader.
⁶ Formerly st. s. Lake Fabyan.
⁷ Formerly st. s. Hancock County.
⁸ Formerly st. s. Lake Ellsbury.

⁹ Formerly { a German st. s. Grunnewald.
b German st. s. G. W. Goethals.
c st. s. G. W. Goethals
¹⁰ Formerly st. s. N. and W. I.
¹¹ Formerly German st. s. Triton.
¹² Formerly st. s. Central American.
¹³ Formerly st. s. { a Edward.
b Rosebud.
c Rudolph.
d Eva.

Line No.	Service	Crew	Indicated horse power	Name of owner	Home port	Address of owner
1	Fr.	32	1,500	Munson Steamship Line (N. Y.)	New York, N. Y.	67 Wall Street.
2	Pas.	126	\$ 5,800	Munargo Steamship Corporation (N. Y.)	do.	Do.
3	Fer.	30	2,300	Sudbury S. S. Corporation (N. Y.)	do.	Do.
4	Fr.	31	2,240	Munson Steamship Line (N. Y.)	do.	Do.
5	Fr.	32	2,200	Mundies Steamship Corporation (N. Y.)	do.	Do.
6	Fr.	26	1,450	Cleveland-Cliffs S. S. Co. (Ohio)	Cleveland, Ohio	1480 Union Trust Building.
7	Fr.	29	1,100	Munson Steamship Line (N. Y.)	New York, N. Y.	67 Wall Street.
8	Tow.	5	50	Munson Inland Water Lines (N. Y.)	do.	Do.
9	Fr.	28	1,500	do.	do.	Do.
10	Fr.	29	1,500	Munson Steamship Line (N. Y.)	do.	Do.
11	Fr.	33	1,500	do.	do.	Do.
12	Fr.	77	3,200	do.	do.	Do.
13	Fr.	32	2,100	do.	do.	Do.
14	Fr.	39	1,700	do.	do.	Do.
15	Fr.	30	2,500	do.	do.	Do.
16	Pas.	3	650	City of New York	do.	Municipal Building.
17	Tow.	13	650	Mystic Steamship Co. (Trustee)	Boston, Mass.	250 Stuart Street.
18	Fer.	6	450	Westchester Ferry Corporation (N. Y.)	New York, N. Y.	Yonkers, N. Y.
19	Tnk.	35	2,600	Muskogee Steamship Co. (Del.)	Wilmington, Del.	Care U. S. Corporation Co., Dover, Del.
20	Tow.	14	550	Humble Oil & Refining Co. (Tex.)	Houston, Tex.	Humble Building.
21	Tow.	6	125	Fred B. Dalzell	New York, N. Y.	24 State Street.
22	Pas.	27	1,350	William M. Mills	do.	52 South Street.
23	Tow.	3	50	A. E. McReel Co. (Me.)	Portsmouth, N. H.	Exeter, N. H.
24	Pas.	2	75	Charles F. Willard	New London, Conn.	Groton, Conn.
25	Fr.	5	250	Richmond Lighterage Co. (N. Y.)	New York, N. Y.	78 Broad Street.
26	Fr.	6	90	Buffalo Gravel Corporation (N. Y.)	Buffalo, N. Y.	19 Hudson Street.
27	Fsh.	5	120	Wayland B. Chapin	Grand Haven, Mich.	Frankfort, Mich.
28	Fr.	3	8	Herman Kroes	Milwaukee, Wis.	748 Illinois Avenue.
29	Fr.	47	2,500	Pacific Atlantic S. S. Co. (Del.)	Portland, Oreg.	Porter Building.
30	Fr.	2	20	Myrtle Point Transportation Co. (Oreg.)	Marshfield, Oreg.	Bandon, Oreg.
31	Pas.	7	225	Alfred Sorensen	New York, N. Y.	West Brighton, N. Y.
32	Tow.	4	40	F. J. Tyson	Georgetown, S. C.	617 Highmarket Street.
33	Tow.	4	130	T. Wharf Water Boat Co. (Mass.)	Boston, Mass.	T. Wharf.
34	Tow.	6	250	Zenith Dredge Co. (Minn.)	Duluth, Minn.	303 Glancee Building.
35	Fr.	35	\$ 2,500	Beaverson Corporation (N. Y.)	New York, N. Y.	67 Wall Street.
36	Fr.	2	52	Francis M. Griffin	Boston, Mass.	28 T. Wharf.
37	Fr.	30	1,800	Inland S. S. Co. (W. Va.)	Chicago, Ill.	38 South Dearborn Street.
38	Tow.	20	900	M. E. Norman Co. (La.)	New Orleans, La.	Morgan City, La.
39	Fr.	14	312	A. F. Morley	Detroit, Mich.	839 Hazelton Avenue.
40	Pas.	13	580	Western Transportation Co. (Oreg.)	Portland, Oreg.	733 Pittock Building.
41	Tow.	7	415	George N. Barrett	New York, N. Y.	90 West Street.
42	Fr.	28	2,500	Nabesna S. S. Co. (Oreg.)	Portland, Oreg.	Foot Irving Street.
43	Pas.	2	50	C. D. O'Flanagan	Seward, Alaska	Fairbanks, Alaska.
44	Fr.	45	\$ 3,000	United States Shipping Board	Philadelphia, Pa.	Bourse Building.
45	Tow.	11	500	New York & Hastings Steamboat Co. (N. Y.)	New York, N. Y.	25 Broadway.
46	Tow.	10	200	J. S. Packard Dredging Co. (N. J.)	Providence, R. I.	1004 Turks Head Building.
47	Pas.	1	16	Fred Kelley	Sault Ste. Marie, Mich.	Detour, Mich.
48	Fr.	66	\$ 2,500	United States Shipping Board	Baltimore, Md.	32 Light Street.
49	Fsh.	3	150	Alaska Packers Association (Calif.)	San Francisco, Calif.	111 California Street.
50	Fr.	44	\$ 2,800	United States Shipping Board	do.	369 Pine Street.
51	Fr.	42	\$ 2,500	do.	New London, Conn.	Groton, Conn.
52	Pas.	12	1,200	Biscayne Navigation Corporation (Fla.)	Miami, Fla.	61 Broadway, New York, N. Y.
53	Fr.	40	1,200	Baltimore & Carolina S. S. Co. (Md.)	Baltimore, Md.	Pier 5, East Pratt Street.
54	Pas.	23	1,400	Nantasket Beach Steamboat Co. (Mass.)	Boston, Mass.	Rowes Wharf.
55	Fr.	42	\$ 2,000	United States Shipping Board	do.	75 State Street.
56	Pas.	40	3,152	Merchants & Miners Transportation Co. (Md.)	Baltimore, Md.	112 South Gay Street.
57	Pas.	35	1,000	New England S. S. Co. (Conn.)	New Bedford, Mass.	Pier 9.
58	Tow.	12	900	Erie R. R. Co. (N. Y.)	New York, N. Y.	50 Church Street.
59	Fr.	4	120	Larkin Transportation Co. (Calif.)	San Francisco, Calif.	Sacramento, Calif.
60	Pas.	24	2,600	Southern Pacific Golden Gate Ferries (Calif.)	do.	64 Pine Street.
61	Fer.	5	63	N. N. Moody	New Orleans, La.	815 Perdido Street.
62	Pas.	9	50	Ballard Ludlow Ferry Co. (Wash.)	Seattle, Wash.	208 Grand Trunk Dock.
63	Fr.	44	\$ 2,800	United States Shipping Board	San Francisco, Calif.	369 Pine Street.
64	Fr.	40	\$ 2,800	do.	do.	Do.

¹⁴ Formerly st. s. West Jena.

¹⁵ Formerly U. S. L. II. st. s. Myrtle.

¹⁶ Formerly st. s. W. R. Woodford.

¹⁷ Formerly st. s. H. Luella Worthington

¹⁸ Formerly st. s. John A. Bouker.

¹⁹ Formerly st. s. Lake Filbert.

²⁰ Formerly st. s. The Lowell.

²¹ Formerly st. s. Corcoran.

²² Formerly st. s. Nobska.

²³ Formerly U. S. Engineers st. w. Hyacinth.

²⁴ Formerly st. s. {a Typhoon.

²⁴ Formerly st. s. {b Virginia III.

Line No.	Official No.	Signal letters	Rig	Name of vessel	Tonnage		Dimensions			When built	Where built
					Gross	Net	Length	Breadth	Depth		
							Feet	Feet	Feet		
1	18772		St. s.	Narragansett.....	125	85	98.3	20.6	9.8	1873	Brooklyn, N. Y.....
2	130872		St. s.	Narragansett.....	37	25	51.9	14.6	5.8	1900	New Haven, Conn.....
3	210653	LCQF	St. s.	Narragansett.....	164	95	87.1	25.7	12.2	1912	East Boston, Mass.....
4	221319	MCTN	St. s.	NASHABA.....	0,062	3,778	402.5	53.0	32.0	1921	Baypoint, Calif.....
5	150195		St. s.	Nashotah.....	34	22	55.0	13.6	6.0	1880	Baltimore, Md.....
6	207696		St. s.	NASHVILLE.....	47	32	61.0	16.0	8.0	1910	Lorain, Ohio.....
7	86267		St. s.	NASSAU.....	2,098	1,265	266.1	40.7	22.8	1893	Buffalo, N. Y.....
8	204561		St. s.	NASSAU.....	862	586	182.3	45.0	16.6	1907	Wilmington, Del.....
9	210801	LWDF	St. s.	NASSAU.....	429	91	141.5	27.7	14.8	1920	Green Bay, Wis.....
10	220773		St. s.	NATCHEZ.....	757	410	200.0	40.0	7.9	1920	Charleston, W. Va.....
11	222779		St. s.	Natco.....	14	9	39.4	11.1	4.4	1923	Manitowoc, Wis.....
12	218125		St. s.	Nathaniel P. Doano.....	96	45	87.4	20.2	10.4	1919	East Boothbay, Me.....
13	130756		St. s.	National.....	78	38	81.2	22.0	6.4	1897	Newburgh, N. Y.....
14	131014		St. w.	National.....	206	151	149.0	27.0	4.0	1903	Parkersburg, W. Va.....
15	223101		St. s.	National.....	103	70	81.3	20.6	9.9	1919	Kingston, N. Y.....
16	220819	MBVT	St. s.	NATIRAR.....	4,659	2,871	376.4	52.3	27.0	1920	Wilmington, Del.....
17	130173		St. s.	Nat Strong.....	176	126	130.8	19.5	10.3	1880	Kennebunk, Me.....
18	130398		St. s.	Nat Sutton.....	66	44	71.9	20.1	8.3	1887	East Providence, R. I.....
19	127281	KNQL	St. s.	Naugatuck.....	1,308	739	220.7	37.2	14.0	1898	Chester, Pa.....
20	219917	LWJC	St. s.	NAUGUS.....	0,037	4,446	402.6	53.0	32.2	1920	Oakland, Calif.....
21	238531		St. s.	NAUSHON.....	1,978	936	240.1	45.2	14.0	1929	Quincy, Mass.....
22	223229		St. s.	Nautic.....	96	65	75.5	21.2	9.3	1923	Tottenville, N. Y.....
23	200597		St. s.	Nautilus.....	94	64	74.5	22.6	9.2	1903	Tomkins Cove, N. Y.....
24	206685		St. w.	Navajo.....	975	714	219.8	42.0	8.9	1909	Oakland, Calif.....
25	211245		St. p.	Nayang.....	60	37	60.4	31.1	4.1	1913	New London, Conn.....
26	228273		St. s.	NEBRASKA.....	94	32	78.8	20.0	12.4	1929	Cleveland, Ohio.....
27	215616	LIVN	St. s.	NEBRASKAN.....	6,682	4,144	471.1	59.1	28.9	1912	Vege sack, Germany.....
28	210392	LONH	St. s.	Necanicum.....	762	565	178.5	39.0	13.3	1912	Fairkanen, Calif.....
29	212161		St. s.	Neches.....	98	48	89.7	23.6	8.5	1914	Pascagoula, Miss.....
30	219069	LTHG	St. s.	NECHES.....	2,609	1,610	251.0	43.6	26.2	1919	Duluth, Minn.....
31	136976		St. s.	NEGAUNEE.....	3,644	2,828	380.0	50.0	28.0	1902	Lorain, Ohio.....
32	207603	LBNS	St. s.	Nehalem.....	685	447	173.0	39.0	13.6	1910	Fairhaven, Calif.....
33	130162		St. s.	Nellie.....	61	32	74.0	17.6	8.2	1879	Camden, N. J.....
34	130307		St. s.	Nellie.....	141	84	95.0	30.0	7.5	1884	Wilmington, Del.....
35	161025		St. w.	Nellie.....	30	30	80.0	16.0	3.2	1891	Kingston, Tenn.....
36	130692		St. s.	Nellie G.....	9	6	36.8	10.3	3.5	1895	Woolwich, Me.....
37	210736		St. s.	Nello V.....	8	7	28.2	9.2	3.8	1912	Manitowoc, Wis.....
38	18092		St. s.	Nellie Cotton.....	37	20	63.9	14.6	7.6	1867	Buffalo, N. Y.....
39	207882		St. s.	Nellie Follette.....	123	76	93.0	17.3	9.2	1910	Tonawanda, N. Y.....
40	210617	LCPS	St. s.	NELSON.....	4,746	2,707	370.0	52.1	27.0	1912	Quincy, Mass.....
41	220053	LWNT	St. s.	NEMAHA.....	6,501	4,016	395.3	55.1	31.4	1920	Wilmington, N. C.....
42	223316		St. w.	Nenana.....	8	5	39.7	9.9	2.8	1922	Nonana, Alaska.....
43	217019	LNFM	St. s.	NEPONSET.....	7,435	4,505	434.3	57.7	27.1	1918	Chester, Pa.....
44	92181		St. s.	Neptune.....	28	14	49.8	14.6	6.4	1890	Nonak, Conn.....
45	116066		St. s.	Neptune.....	92	46	81.7	19.0	8.9	1885	Philadelphia, Pa.....
46	130801		St. s.	NEPTUNE.....	117	80	94.0	20.1	10.5	1898	Baltimore, Md.....
47	130901		St. s.	NEPTUNE.....	3,717	2,773	346.0	48.0	28.0	1901	Lorain, Ohio.....
48	204747		St. s.	Neptune.....	16	11	37.0	11.7	3.6	1907	Racine, Wis.....
49	210625		St. s.	Neptune.....	117	61	79.9	23.3	10.3	1912	Boston, Mass.....
50	217338	LPDN	St. s.	Neptune.....	518	373	154.7	30.6	10.7	1918	Brooklyn, N. Y.....
51	130990		St. s.	Neptuno.....	136	92	85.1	23.3	11.2	1902	Tompkins Cove, N. Y.....
52	217601	LPWK	St. s.	NESCO.....	3,283	2,000	321.0	46.2	25.0	1919	Newark, N. J.....
53	218281	LRNT	St. s.	NESHAMINY.....	6,126	3,800	400.7	54.2	30.4	1919	Harriman, Pa.....
54	130644		St. s.	NETHERLANDS.....	1,129	689	190.6	43.0	16.5	1893	Newburgh, N. Y.....
55	211883		St. s.	NEVADA.....	35	23	81.6	10.7	5.0	1891	Tahoe, Calif.....
56	213782		St. s.	NEVADA.....	2,097	1,217	221.2	42.2	24.7	1915	Manitowoc, Wis.....
57	217744	LQJK	St. s.	NEVADA.....	7,069	4,306	434.8	56.2	31.8	1919	Sparrows Point, Md.....
58	219522	LVKR	St. s.	NEVADA.....	5,645	3,517	410.5	54.3	27.2	1920	Los Angeles, Calif.....
59	221706		St. w.	Neবাদ.....	55	49	76.5	15.0	3.3	1921	Stoddard, Wis.....
60	215545	LHSR	St. s.	NEVADAN.....	4,734	2,829	460.0	57.9	26.7	1912	Rostock, Germany.....
61	130994		St. s.	NEWARK.....	749	509	192.5	46.0	15.0	1902	Newburgh, N. Y.....
62	203507		St. s.	Newark.....	148	101	80.4	28.5	8.1	1906	Tomkins Cove, N. Y.....

1 Formerly st. s. Parole.
 a st. s. George J. Gould.
 b st. s. Granville A. Richardson.
 2 Formerly
 c Canadian st. s. Glencalm.
 d British st. s. Granville A. Richardson.
 3 a Toopl.
 b Gypsum Queen.
 4 Formerly U. S. N. st. s. No. 64.

5 Formerly st. s. a Cape Charles.
 b Allen Joy.
 a German st. s. Elsass.
 6 Formerly
 b st. s. Apelles.
 c st. s. Kermitt.
 7 Formerly st. s. Lake Flanders.
 8 Formerly st. s. E. N. Saunders.
 9 Formerly st. w. Key City.

Line No.	Service	Crew	Indicated horse-power	Name of owner	Home port	Address of owner
1	Tow.	15	400	Baltimore & Ohio R. R. Co. (Md.)	Baltimore, Md.	Baltimore and Charles Streets.
2	Frt.	4	75	Narragansett Bay Oyster Co. (R. I.)	Providence, R. I.	85 Gano Street.
3	Tow.	9	450	Staples Coal Co. (Mass.)	Fall River, Mass.	Taunton, Mass.
4	Frt.	40	2,800	United States Shipping Board	San Francisco, Calif.	369 Pine Street.
5	Tow.	5	55	R. O. Edwards	Norfolk, Va.	117 West Sixteenth Street.
6	Fsh.	5	50	Booth Fisheries Co. (Del.)	Chicago, Ill.	205 North Michigan Avenue.
7	Frt.	18	1,000	Nassau Ship Co. (Ind.)	do	10 South La Salle Street.
8	Per.	10	1,900	City of New York	do	Municipal Building.
9	Tow.	21	800	Southern Transportation Co. (N. J.)	Philadelphia, Pa.	Commercial Trust Building.
10	Tow.	1	1,800	War Department, Mississippi-Warrior Service.	New Orleans, La.	322 Customhouse.
11	Tow.	3	20	National Fire Proofing Co. (Pa.)	Chicago, Ill.	2610 Shields Avenue.
12	Tow.	11	500	Doane Commercial Towing Co. (Mass.)	Boston, Mass.	74 Long Wharf.
13	Tow.	4	200	National Lead Co. (N. J.)	New York, N. Y.	111 Broadway.
14	Drq.	10	350	West Penn Sand & Gravel Co. (Del.)	Pittsburgh, Pa.	Oliver Building.
15	Tow.	5	900	State of New York	Albany, N. Y.	Public Works Building.
16	Frt.	33	2,500	United States Shipping Board	Wilmington, Del.	
17	Fsh.	23	200	John R. Adams	Port Arthur, Tex.	Fifth Street and Austin Avenue.
18	Tow.	7	300	Nat Sutton Co. (N. J.)	New York, N. Y.	Care W. E. Hadger Co., 25 Broadway.
19	Pas.	16	1,000	New England Steamship Co. (Conn.)	New London, Conn.	State Street.
20	Frt.	43	2,800	United States Shipping Board	San Francisco, Calif.	369 Pine Street.
21	Pas.	58	2,400	New England S. S. Co. (Conn.)	New Bedford, Mass.	Pier 9.
22	Tow.	5	75	Fred B. Dulzell	New York, N. Y.	24 State Street.
23	Tow.	7	200	Jacksonville Lighterage Co. (Fla.)	Jacksonville, Fla.	Foot Market Street.
24	Pas.	20	1,340	Central Pacific R. R. Co. (Utah)	San Francisco, Calif.	65 Market Street.
25	Frt.	1	55	State of Connecticut	Hartford, Conn.	Capitol Building.
26	Tow.	4	700	Great Lakes Towing Co. (N. J.)	Duluth, Minn.	Union Trust Building, Cleveland, Ohio.
27	Frt.	39	4,000	American-Hawaiian S. S. Co. (N. J.)	New York, N. Y.	10 Bridge Street.
28	Frt.	18	450	Andrew F. Mahoney Co. (Calif.)	San Francisco, Calif.	1 Drumm Street.
29	Tow.	7	500	Houston Towing Co. (Tex.)	Houston, Tex.	811 Cotton Exchange Building.
30	Frt.	24	1,500	Mallory Steamship Co. (Me.)	New York, N. Y.	Pier 36, North River.
31	Frt.	26	1,450	Cleveland-Cliffs S. S. Co. (Ohio)	Cleveland, Ohio	1460 Union Trust Building.
32	Frt.	25	400	Crosby Fisheries (Wash.)	Seattle, Wash.	473 Colman Building.
33	Tow.	7	225	Aiken Towboat & Barge Co. (Fla.)	Pensacola, Fla.	812 South Palafox Street.
34	Frt.	6	70	Pontin Boat Corporation (Del.)	New York, N. Y.	90 West Street.
35	Tow.	4	88	Joel Vail	Evansville, Ind.	Mount Vernon, Ind.
36	Pas.	2	40	Walter A. Williams	Bath, Me.	44 Twentieth Street, New York, N. Y.
37	Fsh.	2	6	Josephine Dupree	Grand Haven, Mich.	Manistique, Mich.
38	Tow.	8	200	N. M. De Haas	Marquette, Mich.	413 E. Michigan Street.
39	Frt.	5	130	Gertrude L. Dalley	New York, N. Y.	59 Pearl Street.
40	Tnk.	41	2,100	Cuba Distilling Co. (W. Va.)	do	110 East Forty-second Street.
41	Frt.	43	2,800	United States Shipping Board	Wilmington, N. C.	
42	Tow.	2	46	John H. Balley	Seward, Alaska	Nenana, Alaska.
43	Ref.	43	2,500	Luckenbach S. S. Co. (Del.)	New York, N. Y.	44 Whitehall Street.
44	Pas.	3	150	Francis W. Freeman	Boston, Mass.	89 Central Street, Somerville, Mass.
45	Tow.	6	160	Tug Boat Neptune Co. (Del.)	Philadelphia, Pa.	Pier 34, S. Wharves.
46	Tow.	6	325	Atlantic Land & Improvement Co. (Va.)	Tampa, Fla.	Port Tampa, Fla.
47	Frt.	27	1,450	Interlako Steamship Co. (Ohio)	Cleveland, Ohio	Union Trust Building.
48	Fsh.	4	15	Abel Abbinga	Grand Haven, Mich.	8 Clinton Street.
49	Tow.	10	475	Mystic Steamship Co. (Mass.) trustees	Boston, Mass.	250 Stuart Street.
50	Tow.	17	1,400	Neptuno Line (Del.)	New York, N. Y.	1 Broadway.
51	Tow.	10	250	New York & Cuba Mail S. S. Co. (Me.)	do	Foot Wall Street.
52	Frt.	37	1,500	United States Shipping Board	Newark, N. J.	Kearny, N. J.
53	Frt.	41	3,000	do	Philadelphia, Pa.	Bourse Building.
54	Per.	7	740	Hoboken Ferry Co. (N. J.)	New York, N. Y.	90 West Street.
55	Pas.	3	200	Tahoe Transportation Co. (Calif.)	San Francisco, Calif.	65 Market Street.
56	Frt.	37	1,600	Pere Marquette Line Steamers (Mich.)	Grand Haven, Mich.	Manistee, Mich.
57	Tnk.	34	2,600	Texas S. S. Co. (Calif.)	Los Angeles, Calif.	929 South Broadway.
58	Frt.	30	2,800	States S. S. Corporation (Nev.)	Portland, Oreg.	Porter Building.
59	Pas.	4	20	John W. Watters	Louisville, Ky.	Calhoun, Ky.
60	Frt.	41	3,600	American Hawaiian S. S. Co. (N. J.)	New York, N. Y.	10 Bridge Street.
61	Per.	7	750	Pennsylvania R. R. Co. (Pa.)	do	Pennsylvania Station.
62	Tow.	7	240	Joseph H. Wood	Newark, N. J.	Foot Madison Street.

¹⁰ Formerly st. s. Mary Jaus.

¹¹ Formerly st. s. S. A. McCaulley.

¹² Formerly {a st. s. Neptuno.

¹³ Formerly {b Mexican st. s. Neptuno.

¹⁴ Formerly {a st. s. Nevada.

¹⁵ Formerly {b Russian st. s. Rogday.

{a Houma.

{b Cape Henlopen.

{c Winifred O'Donnell.

¹⁶ Formerly st. s. West Niger.

¹⁷ Formerly {a German st. s. Bochum.

{b st. s. Montpelier.

¹⁸ Formerly st. s. Daniel McElroy.

Line No.	Official No.	Signal letters	Rtg	Name of vessel	Tonnage		Dimensions			When built	Where built
					Gross	Net	Length	Breadth	Depth		
1	211759		St. s.	NEWARK	231	135	95.1	26.3	12.1	1913	Baltimore, Md.
2	213704		St. s.	NEWARK	230	156	90.8	26.1	13.4	1915	Elizabethport, N. J.
3	220538		St. s.	Newark	69	47	68.9	19.0	8.7	1920	Newark, N. J.
4	205618		St. s.	NEWARKER	59	40	63.0	16.1	7.6	1908	Buffalo, N. Y.
5	130350	KDJQ	St. s.	Newburgh	1,033	741	200.0	32.0	11.0	1886	Philadelphia, Pa.
6	217324	LPCW	St. s.	NEWBURGH	5,501	3,390	400.5	54.2	30.4	1918	Newburgh, N. Y.
7	130958		St. s.	NEWCASTLE	94	64	77.8	20.5	9.6	1902	Camden, N. J.
8	130963		St. s.	Newcastle	83	43	80.0	17.9	6.9	1902	Bristol, Me.
9	130179	JTVP	St. s.	Newport	2,643	1,653	325.0	38.2	23.0	1880	Chester, Pa.
10	203388	LCGB	St. s.	NEWTON	5,001	3,093	389.0	54.6	23.0	1911	Quincy, Mass.
11	225257		St. s.	NEWTON	195	133	92.8	24.4	12.5	1925	Wilmington, Del.
12	205073		St. p.	NEWTOWN	447	348	130.5	27.5	11.2	1908	Boston, Mass.
13	130170		St. p.	Newtown	337	209	145.3	52.5	11.0	1879	Wilmington, Del.
14	06551		St. p.	NEW AMSTERDAM	1,019	642	180.5	37.3	14.2	1901	Newburgh, N. Y.
15	227505		St. s.	NEW BEDFORD	1,116	451	202.6	36.2	13.0	1928	Quincy, Mass.
16	218615	LSDP	St. s.	NEW BRITAIN	4,826	3,047	386.8	52.2	27.4	1919	Arlington, N. Y.
17	130757		St. s.	NEW BRUNSWICK	782	531	200.0	46.0	15.4	1897	Philadelphia, Pa.
18	81299		St. p.	NEW CASTLE	721	454	196.0	37.4	14.1	1890	Newburgh, N. Y.
19	130759	KNDD	St. s.	NEW ENGLAND	230	70	121.0	23.8	12.0	1897	Camden, N. J.
20	204647	KWJH	St. s.	NEW ENGLAND	417	265	118.0	31.4	11.3	1907	Quincy, Mass.
21	130581	KLFC	St. s.	NEW HAMPSHIRE	2,395	1,505	302.7	44.0	17.5	1892	Wilmington, Del.
22	204200	KWDL	St. s.	NEW HAVEN	2,930	1,986	275.7	45.1	16.7	1907	Chester, Pa.
23	221805	MDHL	St. s.	NEW JERSEY	6,718	4,159	416.8	56.1	32.7	1921	Bath, Me.
24	223623		St. s.	NEW JERSEY	95	46	71.0	20.1	11.2	1924	Cleveland, Ohio
25	206082	KWVJ	St. s.	NEW LONDON	2,818	1,893	278.5	44.0	19.0	1909	Wilmington, Del.
26	209128		St. w.	New Lotus	46	46	81.0	18.0	4.5	1919	Indian Village, La.
27	220621	MBLJ	St. s.	NEW ORLEANS	6,171	3,797	395.5	55.0	31.4	1920	New Orleans, La.
28	224347		St. s.	NEW ORLEANS	1,952	925	234.0	45.0	17.0	1924	San Francisco, Calif.
29	224942		St. p.	NEW ORLEANS	501	501	144.0	55.0	7.0	1925	Jeffersonville, La.
30	130934	KRCH	St. s.	New Shoreham	503	317	151.9	28.1	11.8	1901	East Boston, Mass.
31	217618	LQBH	St. s.	NEW WINDSOR	5,590	3,451	400.5	54.2	30.4	1919	Newburgh, N. Y.
32	130450	KGNQ	St. s.	New York	770	523	207.5	31.1	12.4	1889	Wilmington, Del.
33	130602		St. s.	New York	806	537	175.0	36.6	13.3	1892	do.
34	130736	KNDM	St. s.	NEW YORK	540	301	155.0	28.1	19.9	1897	do.
35	206239	LBCP	St. s.	NEW YORK	2,818	1,893	278.5	44.0	19.0	1909	do.
36	208788		St. s.	NEW YORK	45	31	61.0	16.0	8.0	1911	Lorain, Ohio.
37	211165		St. s.	NEW YORK	99	51	71.0	20.0	12.5	1913	Cleveland, Ohio
38	213937	LFTP	St. s.	NEW YORK	6,493	4,037	416.8	56.1	31.1	1916	Quincy, Mass.
39	219393	LVCP	St. s.	NEW YORK	5,570	3,463	410.5	54.0	27.1	1919	South San Francisco, Calif.
40	219650	LVRQ	St. s.	New York	173	118	94.9	24.8	13.0	1920	West New Brighton, N. Y.
41	223901	MFNL	St. s.	NEW YORK	4,989	2,703	385.3	72.5	20.9	1924	Sparrows Point, Md.
42	130946		St. s.	NEW YORK CENTRAL No. 1.	110	75	72.4	20.7	9.7	1901	Newburgh, N. Y.
43	203525		St. s.	NEW YORK CENTRAL No. 2.	215	146	96.6	24.6	12.0	1906	do.
44	214507		St. s.	NEW YORK CENTRAL No. 3.	210	143	104.3	24.8	12.1	1916	Wilmington, Del.
45	130878		St. s.	NEW YORK CENTRAL No. 4.	457	311	101.5	30.6	11.5	1900	Port Richmond, N. Y.
46	203594	KVQN	St. s.	NEW YORK CENTRAL No. 5.	410	278	100.4	30.5	11.5	1906	do.
47	130937		St. s.	NEW YORK CENTRAL No. 6.	280	190	101.5	30.6	11.5	1901	do.
48	131000		St. s.	NEW YORK CENTRAL No. 7.	113	77	73.0	21.5	9.9	1903	Newburgh, N. Y.
49	202673		St. s.	NEW YORK CENTRAL No. 8.	144	99	80.5	25.5	11.5	1905	do.
50	214670		St. s.	NEW YORK CENTRAL No. 9.	219	149	102.0	25.0	12.0	1916	Wilmington, Del.
51	117017		St. s.	NEW YORK CENTRAL No. 10.	175	119	94.7	23.1	11.1	1901	Newburgh, N. Y.
52	130947		St. s.	NEW YORK CENTRAL No. 11.	110	75	72.4	20.7	9.7	1901	do.
53	100415		St. s.	NEW YORK CENTRAL No. 12.	103	61	82.0	19.5	9.5	1887	Camden, N. J.

¹ Formerly st. s. Grover Cleveland.
² Formerly st. p. Harry B. Hollins.

³ Formerly st. p. Whitehall.
⁴ Formerly st. s. West Kader.

Line No.	Service	Crew	Indicated horse-power	Name of owner	Home port	Address of owner
1	Tow.	6	1,100	Delaware, Lackawanna & Western R. R. Co. (Pa.)	New York, N. Y.	90 West Street.
2	Tow.	7	850	Central R. R. Co. of New Jersey (N. J.)	do.	143 Liberty Street.
3	Tow.	4	150	Newark & New York Towboat Co. (N. J.)	Newark, N. J.	1 Passaic Street.
4	Tow.	5	150	City of Newark	do.	do.
5	Pas.	32	1,000	Hudson River Steamboat Co. (Del.)	New York, N. Y.	Pier 32, North River.
6	Frt.	43	3,000	United States Shipping Board	do.	45 Broadway.
7	Tow.	7	350	Charles E. Davis, Jr.	Philadelphia, Pa.	Bourse Building.
8	Pas.	5	175	Dixon Steamship Co. (Mass.)	Boston, Mass.	Care John F. Burke, 40 Court Street.
9	Pas.	49	2,100	Steamship Newport	San Francisco, Calif.	318 Market Street.
10	Frt.	38	2,600	Mystic Steamship Co. (Mass.), trustees	Boston, Mass.	250 Stuart Street.
11	Tow.	5	900	Delaware, Lackawanna & Western Railroad Co. (Pa.)	New York, N. Y.	143 Liberty Street.
12	Fer.	7	660	Boston Revere Beach & Lynn R. R. Co. (Mass.)	Boston, Mass.	Rowes Wharf.
13	Fer.	5	660	New York-Ontario Ferries (N. Y.)	Buffalo, N. Y.	1529 Marine Trust Building.
14	Fer.	5	700	Carteret Ferry Corporation (N. J.)	New York, N. Y.	17 Battery Place.
15	Pas.	34	1,200	New England S. S. Co. (Conn.)	New Bedford, Mass.	Pier 3, New Haven, Conn.
16	Frt.	33	2,500	Great Northwestern Shipping Corporation (N. Y.)	New York, N. Y.	67 Exchange Place.
17	Fer.	7	1,700	Pennsylvania R. R. Co. (Pa.)	do.	Pier D, Jersey City, N. J.
18	Fer.	9	540	Delaware-New Jersey Ferry Co. (Del.)	Wilmington, Del.	Foot East Fourth Street.
19	Fsh.	35	500	New England Fish Co. (Me.)	Portland, Me.	Customhouse Wharf.
20	Frt.	7	400	New England Steamship Co. (Conn.)	New London, Conn.	State Street.
21	Pas.	70	2,500	do.	do.	do.
22	Frt.	22	1,600	do.	do.	do.
23	Tnk.	33	3,000	Texas Co. (Del.)	Wilmington, Del.	7 West Tenth Street.
24	Tow.	4	700	Great Lakes Towing Co. (N. J.)	Duluth, Minn.	N. P. Dock.
25	Frt.	18	2,000	Central Vermont Transportation Co. (Me.)	Portland, Me.	85 Exchange Street.
26	Pas.	6	70	U. G. I. Contracting Co. (Del.)	Memphis, Tenn.	Golconda, Ill.
27	Frt.	49	2,800	United States Shipping Board	New Orleans, La.	Carondelet Building.
28	Fer.	13	1,400	Southern Pacific Golden Gate Ferries (Calif.)	San Francisco, Calif.	64 Pine Street.
29	Fer.	12	490	Algiers Public Service Co. (La.)	New Orleans, La.	Canal Street Ferry House.
30	Fer.	19	847	Town of New Shoreham (R. I.)	Newport, R. I.	New Shoreham, R. I.
31	Frt.	44	3,000	United States Shipping Board	New York, N. Y.	45 Broadway.
32	Frt.	24	689	New York, Philadelphia & Norfolk R. R. Co. (Va.)	Cape Charles, Va.	do.
33	Fer.	6	600	City of Portsmouth and County of Norfolk	Norfolk, Va.	Portsmouth, Va.
34	Pit.	20	800	United New York Sandy Hook Pilots Association (N. Y.)	New York, N. Y.	Staten Island, N. Y.
35	Frt.	18	2,000	Central Vermont Transportation Co. (Me.)	Portland, Me.	85 Exchange Street.
36	Fsh.	5	55	Booth Fisheries Co. (Del.)	Chicago, Ill.	205 North Michigan Avenue.
37	Tow.	4	400	Great Lakes Towing Co. (N. J.)	Duluth, Minn.	N. P. Dock.
38	Tnk.	34	2,000	Texas Co. (Del.)	Wilmington, Del.	7 West Tenth Street.
39	Frt.	44	2,800	States S. S. Co. (Nev.)	Portland, Oreg.	Porter Building.
40	Tow.	7	900	Delaware & Western R. R. Co. (Pa.)	New York, N. Y.	90 West Street.
41	Pas.	186	2,680	Eastern Steamship Lines (Me.)	Portsmouth, N. H.	India Wharf, Boston, Mass.
42	Tow.	7	225	New York Central R. R. Co. (N. Y.)	New York, N. Y.	6 Beaver Street.
43	Tow.	6	500	do.	do.	Do.
44	Tow.	6	500	do.	do.	Do.
45	Tow.	5	250	do.	do.	Do.
46	Tow.	10	300	do.	do.	Do.
47	Tow.	9	300	do.	do.	Do.
48	Tow.	7	250	do.	do.	Do.
49	Tow.	6	500	do.	do.	Do.
50	Tow.	7	500	do.	do.	Do.
51	Tow.	6	500	do.	do.	Do.
52	Tow.	7	225	do.	do.	Do.
53	Tow.	6	232	do.	do.	Do.

1 Formerly st. s. Rattler.

2 Formerly st. s. S. R. Callaway.

3 Formerly st. s. (a) Interstate.

(b) New York Central Lighterage Co. No. 12.

Line No.	Official No.	Signal letters	Rig	Name of vessel	Tonnage		Dimensions			When built	Where built
					Gross	Net	Length	Breadth	Depth		
							Feet	Feet	Feet		
1	155151		St. s.	NEW YORK CENTRAL No. 13. □	103	51	82.0	19.5	9.5	1887	Camden, N. J.
2	214501		St. s.	NEW YORK CENTRAL No. 14. □	556	357	106.7	31.0	15.4	1916	Port Richmond, N. Y.
3	200133		St. s.	NEW YORK CENTRAL No. 15. □	267	155	110.9	27.6	13.5	1909	Quincy, Mass.
4	224269		St. s.	NEW YORK CENTRAL No. 16. □	169	115	84.4	23.6	12.2	1924	Elizabethport, N. J.
5	206923		St. s.	NEW YORK CENTRAL No. 17. □	210	145	96.6	24.6	12.5	1909	Newburgh, N. Y.
6	211726		St. s.	NEW YORK CENTRAL No. 18. □	255	173	99.4	25.5	13.0	1913	do
7	210748		St. s.	NEW YORK CENTRAL No. 19. □	159	108	80.3	21.5	11.4	1912	do
8	210749		St. s.	NEW YORK CENTRAL No. 20. □	159	108	80.3	21.5	11.4	1912	do
9	131001		St. s.	NEW YORK CENTRAL No. 23. □	113	77	73.0	21.5	9.9	1903	do
10	224270		St. s.	NEW YORK CENTRAL No. 24. □	169	115	84.4	23.6	12.2	1924	Elizabethport, N. J.
11	204760		St. s.	NEW YORK CENTRAL No. 25. □	215	146	96.6	24.6	12.0	1907	Newburgh, N. Y.
12	206924		St. s.	NEW YORK CENTRAL No. 26. □	210	143	96.0	24.6	12.5	1909	do
13	207774	LBPR	St. s.	NEW YORK CENTRAL No. 27. □	231	156	97.5	25.6	12.2	1910	Camden, N. J.
14	210560		St. s.	NEW YORK CENTRAL No. 28. □	508	345	101.8	31.5	13.6	1912	Port Richmond, N. Y.
15	210561		St. s.	NEW YORK CENTRAL No. 29. □	281	191	99.3	35.5	11.9	1912	do
16	222741	MDWQ	St. s.	NEW YORK CENTRAL No. 30. □	235	160	102.0	25.6	11.9	1923	Brooklyn, N. Y.
17	222786	MFBK	St. s.	NEW YORK CENTRAL No. 31. □	235	160	102.0	25.6	11.9	1923	do
18	222787	MFBL	St. s.	NEW YORK CENTRAL No. 32. □	235	160	102.0	25.6	11.9	1923	do
19	223573		St. s.	New York Marine Co. No. 4.	38	26	59.0	15.8	7.3	1920	Charlestown, Mass.
20	203113		St. s.	New York Marine Co. No. 5.	34	23	53.8	17.0	6.4	1906	Milford, Del.
21	222454		St. s.	New York Marine Co. No. 7.	106	45	81.3	20.6	9.9	1919	Clayton, N. Y.
22	222825		St. s.	New York Marine Co. No. 10.	106	72	81.3	20.6	9.9	1919	Milford, Del.
23	130738		St. s.	NIAGARA.....○	1,760	1,324	249.5	41.4	16.8	1897	West Bay City, Mich.
24	205694		St. s.	Niagara.....	23	16	56.6	14.0	6.0	1908	Lorain, Ohio.
25	209385		St. s.	Niagara.....	35	24	50.0	15.3	7.7	1911	Buffalo, N. Y.
26	210404		St. s.	NIAGARA.....□	1,250	850	183.7	40.0	16.0	1912	Newburgh, N. Y.
27	218785	LSNF	St. s.	Niagara.....	177	30	95.6	24.7	12.2	1919	Sturgeon Bay, Wis.
28	214857		St. s.	Nile.....	77	34	72.9	18.2	7.9	1917	Bellingham, Wash.
29	130519		St. s.	Nimrod.....	110	53	94.0	21.8	8.9	1890	Athens, N. Y.
30	219321	LTWS	St. s.	NIPMUC.....+	5,969	4,477	410.5	54.2	27.0	1919	Portsmouth, N. H.
31	218836	LSQJ	St. s.	NISHIMAH.....□+○	0,070	3,729	401.4	53.2	31.9	1919	Vancouver, Wash.
32	130740	KQJJ	St. s.	Nizina.....	2,373	1,079	237.5	42.0	23.4	1899	Lorain, Ohio.
33	214570	LHMW	St. s.	Noble Maxwell.....	578	352	159.0	35.1	13.2	1916	Rockland, Me.
34	219329	LVPF	St. s.	NOCCALULA.....□+	5,411	3,375	400.7	54.2	30.2	1919	Pensacola, Fla.
35	219053	LTGJ	St. s.	NOCKUM.....□+	0,024	4,291	402.6	53.0	32.0	1919	Oakland, Calif.
36	219765	LWBQ	St. s.	NODDLE ISLAND.....□+	3,257	1,078	321.0	46.2	25.0	1920	Newark, N. J.
37	221531		St. s.	Noddle Island.....	564	383	163.9	41.0	14.5	1921	Chelsea, Mass.
38	130859	KPVF	St. s.	Nome City.....□	939	597	230.0	38.0	10.2	1900	Fairhaven, Calif.
39	218791	LSNT	St. s.	NONANTUM.....□+	3,545	2,174	324.0	46.2	25.0	1919	Newark, N. J.
40	201557	KTMS	St. s.	Nonparell.....	167	99	101.0	25.0	12.0	1904	Noank, Conn.
41	216859		St. s.	Nonparell.....	74	60	78.2	19.4	8.6	1918	Greepport, N. Y.
42	220087	MBQL	St. s.	NORA.....□+○	9,620	7,170	467.6	62.7	31.3	1920	Camden, N. J.
43	224203		St. p.	Nora Belle.....	31	31	64.6	20.0	3.1	1924	Antiquity, Ohio.
44	130328	KCVS	St. s.	Norfolk.....	211	105	116.3	23.0	12.0	1885	Wilmington, Del.
45	203704		St. s.	NORFOLK.....	99	67	76.5	19.6	8.0	1907	Philadelphia, Pa.
46	210801	LCSG	St. s.	NORFOLK.....○	3,521	1,936	310.7	48.1	25.5	1913	Camden, N. J.
47	214564	LGMV	St. s.	NORFOLK.....	2,453	1,759	253.0	43.5	21.5	1916	Ecorse, Mich.

1 Formerly st. s. ^a Oakland.
^b New York Central Lighterage Co. No. 13.
 2 Formerly st. s. ^a Transfer No. 22.
^b New York Marine Co. No. 6

3 Formerly st. s. ^a Howard M. Justine.
^b Strobridge.
^c Mason F. Grymes.

Line No.	Service	Crew	Indicated horse-power	Name of owner	Home port	Address of owner
1	Tow.	6	232	New York Central R. R. Co. (N. Y.)	New York, N. Y.	6 Beaver Street.
2	Frts.	7	300	do.	do.	Do.
3	Tow.	13	600	do.	do.	Do.
4	Tow.	7	450	do.	do.	Do.
5	Tow.	8	500	do.	do.	Do.
6	Tow.	7	5,540	do.	do.	Do.
7	Tow.	6	4,100	do.	do.	Do.
8	Tow.	6	450	do.	do.	Do.
9	Tow.	7	250	do.	do.	Do.
10	Tow.	3	450	do.	do.	Do.
11	Tow.	7	400	do.	do.	Do.
12	Tow.	6	500	do.	do.	Do.
13	Tow.	5	950	do.	do.	Do.
14	Tow.	8	350	do.	do.	Do.
15	Tow.	7	350	do.	do.	Do.
16	Tow.	6	750	do.	do.	Do.
17	Tow.	6	750	do.	do.	Do.
18	Tow.	6	750	do.	do.	Do.
19	Tow.	5	92	New York Marine Co. (N. J.)	do.	17 Battery Place.
20	Tow.	5	50	do.	do.	Do.
21	Tow.	5	300	do.	do.	Do.
22	Tow.	6	250	do.	do.	Do.
23	Frts.	18	900	American Steamship Co. (N. Y.)	Buffalo, N. Y.	Marine Bank Building.
24	Fsh.	2	65	Niels A. Larson	Erie, Pa.	318 E. 6th Street.
25	Tow.	2	160	State of New York	Buffalo, N. Y.	Canal Office, foot Porter Avenue.
26	Fer.	8	1,600	New York Central R. R. Co. (N. Y.)	New York, N. Y.	6 Beaver Street.
27	Tow.	11	450	Lehigh Valley R. R. Co. of N. J. (N. J.)	do.	143 Liberty Street.
28	Fsh.	4	100	Pacific American Fisheries Co. (Me.)	Seattle, Wash.	South Bellingham, Wash.
29	Pas.	13	450	Mobile Towing & Wrecking Co. (Ala.)	Mobile, Ala.	Foot Dauphin Street.
30	Frts.	54	2,800	United States Shipping Board	Portsmouth, N. H.	Eliot, Me.
31	Frts.	46	2,800	do.	Portland, Oreg.	514 Spaulding Building.
32	Frts.	30	900	Alaska S. S. Co. (Nev.)	New York, N. Y.	120 Broadway.
33	Tow.	12	800	Boston Sand & Gravel Co. (Mass.)	Boston, Mass.	88 Broad Street.
34	Frts.	45	\$3,000	United States Shipping Board	Pensacola, Fla.	
35	Ref.	40	\$2,800	do.	San Francisco, Calif.	369 Pine Street.
36	Frts.	37	\$1,500	do.	Newark, N. J.	Kearny, N. J.
37	Fer.	7	1,000	City of Boston, Mass.	Boston, Mass.	City Hall.
38	Pas.	26	637	Charles Nelson Co. (Calif.)	San Francisco, Calif.	230 California Street.
39	Frts.	36	\$1,500	United States Shipping Board	Newark, N. J.	Kearny, N. J.
40	Tow.	7	650	Wood Towing Corporation (Va.)	Norfolk, Va.	Roanoke Dock.
41	Tow.	7	200	Fred B. Dalzell	New York, N. Y.	24 State Street.
42	Tnk.	39	3,200	Grace Steamship Co. (Del.)	do.	10 Hanover Square.
43	Fer.	2	50	Manchester Ferry Co. (Ohio)	Cincinnati, Ohio	Manchester, Ohio.
44	Tow.	12	915	New York Philadelphia & Norfolk R. R. Co. (Va.)	Cape Charles, Va.	
45	Tow.	2	350	Atlantic Coast Line R. R. Co.	Norfolk, Va.	A. C. L. Station.
46	Frts.	3	1,750	Coastwise Transportation Corporation (Me.)	Portland, Me.	281 St. John Street.
47	Frts.	31	1,300	Clyde Steamship Co. (Me.)	New York, N. Y.	Pier 36, North River.

¹ Formerly U. S. N. No. 53.
² Formerly U. S. S. Harbor Tug No. 83.
³ Formerly st. s. Frank Lenahan.

⁷ Formerly st. s. Energy.
⁸ Formerly st. s. {^a Eureka.
 {^b Ketchikan.

Line No.	Official No.	Signal letters	Rig	Name of vessel	Tonnage		Dimensions			When built	Where built
					Gross	Net	Length	Breadth	Depth		
							Feet	Feet	Feet		
1	222728		St. s.	¹ Norfolk	89	60	69.5	21.7	9.3	1923	Tottenville, N. Y.
2	217309	LPIC	St. s.	NORMA	2,648	1,513	299.6	45.0	22.6	1918	Wilmington, Del.
3	130025		St. s.	² Norman R.	34	17	83.0	17.0	6.7	1871	Pittsburgh, Pa.
4	212048	LDSK	St. s.	³ NORMAN BRIDGE	4,323	2,673	365.4	50.3	29.8	1913	Newcastle-on-Tyne, England.
5	203543		St. s.	NORMAN B. REAM	7,053	5,444	680.0	68.0	27.4	1906	Chicago, Ill.
6	206125		St. w.	Northern	185	117	125.0	26.0	4.0	1909	Jeffersonville, Ind.
7	203377	LBTF	St. s.	NORTHLAND	2,055	1,205	291.2	51.0	18.0	1911	Wilmington, Del.
8	130733		St. s.	Northumberland	167	99	134.2	20.2	9.3	1897	Pocomoko City, Md.
9	130855		St. s.	NORTHUMBERLAND	993	675	190.0	41.0	11.0	1900	Philadelphia, Pa.
10	155177	KQVM	St. s.	⁴ NORTHWESTERN	3,091	1,940	336.2	43.2	22.0	1889	Chester, Pa.
11	210453		St. w.	⁵ Northwestern	443	413	149.5	30.0	4.5	1912	Portland, Oreg.
12	211076		St. s.	NORTH AMERICAN	2,317	1,262	259.0	47.1	18.3	1913	Ecorse, Mich.
13	211727	LDIC	St. s.	NORTH AMERICAN	134	14	82.0	21.5	10.4	1913	Camden, N. J.
14	210681		St. s.	NORTH HARBOR	73	39	68.7	17.0	11.0	1912	Cleveland, Ohio.
15	222653	MDKL	St. s.	⁶ NORTH KING	5,064	3,386	375.7	50.7	27.3	1903	Vegesack, Germany
16	207282	LBJT	St. s.	NORTH LAND	3,121	1,753	304.4	47.2	15.6	1910	Wilmington, Del.
17	217401	LPIF	St. s.	NORTH POLE	4,130	2,501	339.3	49.1	26.3	1918	Baltimore, Md.
18	3620		St. s.	⁷ North Shore	93	67	114.0	21.8	6.4	1894	Saugatuck, Mich.
19	130374		St. s.	North Star	29	27	56.3	18.2	3.6	1887	Alna, Me.
20	130814		St. s.	North Star	71	48	73.0	19.0	8.2	1899	Seattle, Wash.
21	130979	KRTV	St. s.	Norumbega	304	142	146.0	28.6	10.1	1902	Bath, Me.
22	219544	LVMH	St. s.	NORUMBEGA	5,582	4,001	410.5	54.2	27.0	1920	Portsmouth, N. H.
23	205195		St. s.	Norwalk	110	75	75.6	22.8	9.7	1908	Tottenville, N. Y.
24	220631	MBND	St. s.	NORWALK	2,157	1,310	250.8	42.6	25.6	1920	Wilmington, Del.
25	207217		St. s.	NORWAY	6,673	5,314	504.0	58.0	25.6	1910	Toledo, Ohio.
26	201446	KTLB	St. s.	Norwood	1,323	1,017	203.0	38.5	15.0	1904	Winslow, Wash.
27	217145	LNMT	St. s.	⁸ NOSA CHIEF	2,718	1,538	299.4	45.0	22.8	1918	Elizabeth, N. J.
28	220019	LWND	St. s.	⁹ NOSA KING	3,237	1,976	324.0	46.2	25.0	1920	Mobile, Ala.
29	219833	LWJF	St. s.	¹⁰ NOSA PRINCE	3,280	1,997	324.0	46.2	25.0	1920	do.
30	220489	MBGW	St. s.	¹¹ NOSA QUEEN	3,280	1,997	324.0	46.2	25.0	1920	do.
31	130072	KMBJ	St. s.	NOTTINGHAM	408	204	128.5	27.3	17.1	1894	Camden, N. J.
32	130305		St. s.	Novelty	63	42	71.5	17.5	6.5	1884	North Bend, Oreg.
33	130458		St. w.	No Wonder	269	235	135.3	27.8	5.6	1889	Portland, Oreg.
34	211426	LDCB	St. s.	¹² NOYO	1,419	836	224.4	41.0	16.6	1913	San Francisco, Calif.
35	201450		St. w.	Nugent	97	97	120.0	24.0	3.6	1904	Jeffersonville, Ind.
36	125043		St. s.	¹³ Numatic	62	42	71.3	17.3	8.5	1881	Jersey City, N. J.
37	200669		St. s.	No. 15, M. F. D.	194	132	106.2	26.0	13.7	1903	Chicago, Ill.
38	203072		St. s.	No. 20, M. F. D.	148	91	96.0	25.8	11.6	1906	Manitowoc, Wis.
39	220635		St. s.	¹⁴ No. 69	103	70	81.7	20.8	9.7	1918	City Island, N. Y.
40	218736		St. s.	No. 201 (steel)	107	161	150.0	30.4	5.2	1919	Jacksonville, Fla.
41	130125		St. s.	Nyack	1,188	955	231.0	33.0	14.7	1878	Buffalo, N. Y.
42	130523		St. s.	Nyack	117	58	90.0	22.2	9.8	1891	Philadelphia, Pa.
43	155463		St. p.	¹⁵ NYACK	493	310	157.0	30.0	13.0	1903	do.
44	203378		St. s.	O. B. Tanner	137	91	89.3	17.1	4.2	1901	Port Byron, N. Y.
45	216494		St. s.	O. F. Soule	69	58	82.0	17.8	5.5	1899	Chittenango, N. Y.
46	200203		St. s.	¹⁶ O. S. McFARLAND	3,762	3,130	370.8	50.2	24.2	1903	Toledo, Ohio.
47	216770	LMNK	St. s.	O. T. Waring	5,579	3,379	411.6	53.4	29.8	1918	Wilmington, Del.
48	19447		St. p.	Onkland	1,672	1,108	265.0	41.5	16.0	1875	Oakland, Calif.
49	216387	LKSV	St. s.	OAKLAND	6,002	4,492	402.6	53.0	32.0	1918	do.
50	213624	LFPD	St. s.	¹⁷ OAKLEY L. ALEXANDER	5,284	3,325	368.0	55.2	30.5	1915	Camden, N. J.
51	219689	LVTD	St. s.	¹⁸ OAKMAN	6,061	3,769	402.6	53.2	32.0	1920	Alexandria, Va.
52	220362	MBCQ	St. s.	¹⁹ OAKMAR	5,766	3,573	384.4	51.2	25.4	1920	Okayama, Japan
53	219842	LWFO	St. s.	²⁰ OAK PARK	6,060	3,768	402.6	53.2	32.0	1920	Alexandria, Va.
54	219463	LWGW	St. s.	²¹ OAKSPRING	6,059	3,743	402.6	53.2	32.0	1919	do.
55	220758	MBSJ	St. s.	²² OAKWOOD	6,071	3,781	402.6	53.2	32.0	1920	do.
56	212921		St. p.	Oast	18	18	63.8	16.8	2.2	1915	Maultsby Point, N. O.
57	218909	LSVG	St. s.	²³ O'BRIEN	426	200	142.0	27.7	14.8	1919	New York, N. Y.
58	157564		St. s.	²⁴ O'BRIEN BOYS	121	82	84.6	19.0	8.8	1900	Philadelphia, Pa.
59	185420		St. s.	O'BRIEN BROTHERS	108	73	81.6	21.8	9.7	1901	Tottenville, N. Y.
60	211645		St. s.	²⁵ O'Brien No. 2	32	21	48.6	16.8	6.3	1913	Tottenville, N. Y.
61	76763	KJFT	St. s.	²⁶ Observation	122	83	92.4	17.8	9.2	1888	Brooklyn, N. Y.
62	220025	LWNG	St. s.	OCCIDENTAL	6,533	4,053	416.8	56.1	31.1	1920	Bath, Me.

¹ Formerly st. s. Carrie T. Meseck.

² Formerly st. s. N. M. Jones.

³ Formerly British st. s. Norman Bridge.

⁴ Formerly st. s. Orizaba.

⁵ Formerly st. w. Grahamona.

⁶ Formerly ^a German st. s. Liebenfels.

⁶ Formerly ^b U. S. N. Houston.

⁷ Formerly st. s. Bon Ami.

⁸ Formerly st. s. Garfield.

⁹ Formerly st. s. Capital of Nebraska.

¹⁰ Formerly st. s. Oklahoma City.

¹¹ Formerly st. s. Atlanta of Texas.

¹² Formerly ^a Aroline.

¹² Formerly ^b Admiral Goodrich.

¹³ Formerly st. s. Charles E. Soper.

¹⁴ Formerly U. S. Navy No. 69.

¹⁵ Formerly st. p. Ocean City.

Line No.	Service	Crew	Indicated horse-power	Name of owner	Home port	Address of owner
1	Tow.	9	300	Eastern Steamship Lines (Me.)	New York, N. Y.	Pier 19, North River.
2	Frt.	35	1,700	Norma Steamship Corporation (Del.)	do	17 Battery Place.
3	Tow.	5	300	N. R. Halliday	St. Louis, Mo.	Cairo, Ill.
4	Tnk.	37	1,800	Pan American Petroleum & Transport Co. (Del.)	Los Angeles, Calif.	1015 Security Building.
5	Frt.	21	1,800	Pittsburgh Steamship Co. (W. Va.)	Duluth, Minn.	Wolvin Building.
6	Tow.	6	300	Edward T. Slider	Louisville, Ky.	
7	Pas.	50	2,400	Norfolk & Washington Steamboat Co. (Va.)	Washington, D. C.	Seventh Street Wharf.
8	Fsh.	9	350	Morris Fisher Co. (Va.)	Reedville, Va.	General delivery.
9	Frt.	44	1,500	Baltimore & Virginia Steamboat Co. (Md.)	Baltimore, Md.	Pier 3, Light Street.
10	Pas.	80	2,600	Alaska Steamship Co. (Nev.)	New York, N. Y.	120 Broadway.
11	Pas.	12	700	Salem Navigation Co. (Oreg.)	Portland, Oreg.	Foot Irving Street.
12	Pas.	50	2,000	Chicago, Duluth & Georgian Bay Transit Co. (Ind.)	Chicago, Ill.	110 West Adams Street.
13	Tow.	10	50	Texas Co. (Del.)	Wilmington, Del.	7 West Tenth Street.
14	Tow.	4	300	Great Lakes Towing Co. (N. J.)	Duluth, Minn.	N. P. Dock.
15	Fsh.	25	2,800	Alaska-Portland Packers Association (Oreg.)	Portland, Oreg.	Yeon Building.
16	Pas.	110	4,000	Eastern Steamship Lines (Me.)	Portsmouth, N. H.	India Wharf, Boston, Mass.
17	Ref.	63	1,800	United States Shipping Board	Baltimore, Md.	22 Light Street.
18	Pas.	10	200	Fred Hintze	Chicago, Ill.	2314 North Maplewood Avenue.
19	Frt.	1	25	Joseph R. Jones	Bath, Me.	Newcastle, Me.
20	Fsh.	22	60	Libby, McNeill & Libby (Me.)	Seattle, Wash.	88 Hamlin Street.
21	Pas.	15	700	Maine Central R. R. Co. (Me.)	Portland, Me.	Union Station.
22	Frt.	63	2,800	United States Shipping Board	Portsmouth, N. H.	Ellot, Me.
23	Tow.	8	400	Red Star Towing & Transportation Co. (W. Va.)	New York, N. Y.	17 Battery Place.
24	Frt.	24	1,250	Eastern Steamship Lines (Me.)	Portsmouth, N. H.	India Wharf, Boston, Mass.
25	Frt.	24	2,000	Great Lakes Steamship Co. (Del.)	Oswego, N. Y.	Keith Building, Syracuse, N. Y.
26	Frt.	25	675	Pacific American Fisheries	Seattle, Wash.	South Bellingham, Wash.
27	Frt.	34	1,500	New Orleans & South American S. S. Co. (La.)	New Orleans, La.	Queen and Crescent Building.
28	Frt.	40	1,600	do	do	Do.
29	Frt.	40	1,600	do	do	Do.
30	Frt.	40	1,600	do	do	Do.
31	Tow.	15	1,000	Lehigh & Wilkes-Barre Coal Co. (Pa.)	New York, N. Y.	143 Liberty Street.
32	Fsh.	7	125	James E. Sayles	Ketchikan, Alaska	
33	Tow.	9	250	Shaver Transportation Co. (Oreg.)	Portland, Oreg.	180 Davis Street.
34	Frt.	29	1,250	National Steamship Co. (Calif.)	San Francisco, Calif.	620 Market Street.
35	Tow.	10	300	Baker Tow Boat Co. (Ala.)	Mobile, Ala.	Tuscaloosa, Ala.
36	Tow.	5	250	G. H. Dalzell	New York, N. Y.	24 State Street.
37	Frb.	10	750	City of Milwaukee, (Wis.)	Milwaukee, Wis.	City Hall.
38	Frb.	8	700	do	do	Do.
39	Tow.	3	350	City of New York	New York, N. Y.	Municipal Building.
40	Tnk.	10	150	Mexican Petroleum Corporation (Me.)	do	120 Broadway.
41	Frt.	30	1,200	Finn-Olsen Freighting Co. (Wis.)	Milwaukee, Wis.	Marinette, Wis.
42	Tow.	6	900	Erie R. R. Co. (N. Y.)	New York, N. Y.	60 Church Street.
43	Fer.	7	500	North River Ferry Co. (N. Y.)	do	523 Fifth Avenue.
44	Frt.	3	110	Robert O. Christian	Albany, N. Y.	Baldwinsville, N. Y.
45	Frt.	3	75	C. E. French	Oswego, N. Y.	Syracuse, N. Y.
46	Frt.	28	1,000	Lakewood S. S. Co. (Ohio.)	Cleveland, Ohio.	Western Reserve Building.
47	Tnk.	36	2,500	Standard Shipping Co. (Del.)	Wilmington, Del.	7 West Tenth Street.
48	Fer.	13	200	Central Pacific Railway Co. (Utah)	San Francisco, Calif.	65 Market Street.
49	Frt.	73	2,800	United States Shipping Board	do	369 Pine Street.
50	Frt.	41	2,200	Pocahontas S. S. Co. (Del.)	Wilmington, Del.	Du Pont Building.
51	Frt.	35	2,700	United States Shipping Board	Mobile, Ala.	
52	Frt.	34	3,000	Calmar S. S. Corporation (Del.)	New York, N. Y.	25 Broadway.
53	Frt.	50	3,000	United States Shipping Board	do	45 Broadway.
54	Frt.	36	2,800	do	do	Do.
55	Frt.	35	2,800	do	Houston, Tex.	
56	Frt.	2	30	Henry H. Hunt	Wilmington, N. C.	Point Caswall, N. C.
57	Tow.	18	850	Steamtug O'Brien (N. Y.)	New York, N. Y.	233 Broadway.
58	Tow.	10	500	Steamtug O'Brien Boys (N. Y.)	do	Do.
59	Tow.	8	320	do	do	Do.
60	Tow.	4	200	O'Brien Bros. Towing Co. (N. Y.)	do	Do.
61	Pas.	5	200	American Merchant Marine Corporation (Del.)	do	17 State Street.
62	Tnk.	36	2,500	Texas Co. (Del.)	Wilmington, Del.	7 West Tenth Street.

¹⁶ Formerly st. s. ^a Kensington.
^b M. A. Reeb.

¹⁷ Formerly st. s. ^a Franklin.
^b Nevada.

¹⁸ Formerly st. s. Clemence C. Morse.

¹⁹ Formerly st. s. ^a Exporter.
^b William Camplon.

²⁰ Formerly st. s. Jennie R. Morse.

²¹ Formerly st. s. E. A. Morse.

²² Formerly st. s. Collin H. Livingston.

²³ Formerly st. s. Tagus.

²⁴ Formerly st. s. ^a De Witt C. Ivins.

^b Ada Morse.

²⁵ Formerly st. s. Joseph J. O'Brien.

²⁶ Formerly st. s. ^a Jean.
^b Elsa.

Line No.	Official No.	Signal letters	Rtg	Name of vessel	Tonnage		Dimensions			When built	Where built
					Gross	Net	Length	Breadth	Depth		
1	217704	LRCG	St. s.	OCEAN.....⊙	301	96	135.0	22.8	13.4	1918	Superior, Wis.....
2	223366		St. s.	OCEAN CITY.....	1,023	694	189.5	36.1	14.7	1923	Wilmington, Del.....
3	155098		St. s.	Ocean View.....	108	35	91.8	17.0	9.2	1884	Noank, Conn.....
4	116363		St. s.	Oceland II.....	86	59	83.8	18.6	8.8	1890	Brooklyn, N. Y.....
5	126554		St. s.	Oceland III.....	29	14	55.7	15.5	7.0	1893	Baltimore, Md.....
6	155310		St. w.	Ocklahoma.....	676	565	161.1	33.5	8.3	1897	Portland, Ore.....
7	207175		St. s.	OCTORARA.....Ⓢ	4,329	2,652	340.0	45.2	28.0	1910	Wyandotte, Mich.....
8	204455		St. s.	ODANAH.....	4,658	3,391	420.0	52.0	28.0	1907	Lorain, Ohio.....
9	220880	MCDF	St. s.	ODUNA.....□+⊙	3,474	2,071	320.7	46.0	24.4	1920	Oakland, Calif.....
10	153308		St. s.	OGONTZ.....	113	77	84.3	19.0	9.2	1899	Philadelphia, Pa.....
11	218408	LRSW	St. s.	OGONTZ.....□+⊙	5,562	3,434	390.0	54.2	27.6	1919	Hog Island, Pa.....
12	208153		St. s.	OHIO.....	98	51	71.0	20.0	11.0	1910	Cleveland, Ohio.....
13	224083		St. w.	Ohio.....	66	66	64.7	30.0	3.0	1924	Paducah, Ky.....
14	224214		St. w.	Ohio.....	179	157	124.0	30.0	4.2	1924	Vicksburg, Miss.....
15	130195		St. w.	Ohio No. 2.....	68	68	89.0	32.0	3.0	1891	Jeffersonville, Ind.....
16	212314	LDMK	St. s.	OHIOAN.....□Ⓢ	6,525	4,029	407.7	53.7	28.1	1914	Sparrows Point, Md.....
17	155129		St. s.	Okolgoosa.....	46	23	65.0	15.4	5.8	1886	Milton, Fla.....
18	155318		St. w.	Oil City.....	718	409	176.1	35.4	5.9	1898	Seattle, Wash.....
19	154424		St. s.	Old Colony.....	125	85	80.0	25.4	7.9	1901	Bridgeport, Conn.....
20	200888		St. p.	Old Colony.....	741	434	184.2	32.5	11.3	1904	Chelsea, Mass.....
21	222680		St. s.	Old Dominion.....	89	60	69.5	21.7	9.3	1922	Tottenville, N. Y.....
22	20469		St. p.	Old Point Comfort.....	430	298	136.7	29.4	8.9	1874	Wilmington, Del.....
23	206661		St. w.	Old Reliable.....	69	69	100.0	21.0	4.0	1909	Spottsville, Ky.....
24	221113	MCNS	St. s.	OLDHAM.....□+	6,171	3,797	395.5	55.0	31.4	1921	New Orleans, La.....
25	218004	LSTW	St. s.	OLEAN.....□Ⓢ	7,118	5,317	430.0	58.2	31.5	1919	Philadelphia, Pa.....
26	145962	KQMJ	St. s.	OLEUM.....□⊙	2,998	1,745	293.0	52.5	23.5	1900	Sparrows Point, Md.....
27	224820		St. w.	Oliver King No. 3.....	34	34	77.5	16.0	3.4	1925	Knoxville, Tenn.....
28	221429		St. s.	OLIVER H. PERRY.....	128	64	87.5	20.0	8.3	1921	Marine City, Mich.....
29	155286		St. s.	Olympia.....	116	79	83.0	22.5	9.1	1896	Astoria, N. Y.....
30	218545	LSBR	St. s.	OLYMPIA.....□+⊙	6,406	4,774	401.7	54.8	32.1	1919	Seattle, Wash.....
31	208278	LBSH	St. s.	OLYMPIC.....□	1,303	886	174.6	38.6	22.8	1910	do.....
32	215651	LHWS	St. s.	OLYMPIC.....□+⊙	1,876	1,128	252.0	43.5	18.9	1917	Toledo, Ohio.....
33	155385		St. s.	Olympic.....	102	69	85.5	20.5	6.5	1900	Ballard, Wash.....
34	213095	LFCR	St. s.	OLYMPIC.....□	5,335	3,352	370.0	50.1	32.4	1907	South Shields, Eng- land.....
35	126971		St. s.	ONEIDA.....	161	111	100.4	18.1	8.1	1893	Bath, Me.....
36	155406		St. s.	Oneida.....	21	7	54.5	14.5	5.3	1901	San Francisco, Calif.....
37	217988	LQWK	St. s.	ONEIDA.....□+⊙	2,604	1,654	251.0	43.6	20.1	1919	Wyandotte, Mich.....
38	220779	MBTG	St. s.	ONEIDA.....□⊙	2,309	1,440	251.0	43.6	22.2	1920	do.....
39	220782	MBTK	St. s.	ONONDAGA.....□⊙	2,309	1,440	251.0	43.6	22.2	1920	do.....
40	10248		St. s.	Ontario.....	21	21	56.0	14.0	4.0	1868	Houston, Tex.....
41	201169	KTGJ	St. s.	ONTARIO.....⊙	3,099	1,952	292.2	42.2	15.9	1904	Camden, N. J.....
42	204074	KWMS	St. s.	ONTARIO.....	415	282	134.9	27.1	15.2	1908	do.....
43	220138		St. s.	ONTARIO.....□	294	164	146.3	20.2	10.9	1920	Long Island City, N. Y.....
44	155322		St. p.	ONTEORA.....	1,213	771	236.7	35.2	10.1	1898	Newburgh, N. Y.....
45	140933		St. s.	Onward.....	36	18	60.0	17.2	7.0	1888	Boston, Mass.....
46	76900		St. s.	Oradell.....	118	59	90.0	22.2	9.8	1890	Philadelphia, Pa.....
47	225218		St. w.	Ora Elwell.....	69	69	71.7	18.5	3.5	1925	Sedro Woolley, Wash.....
48	219624	LVQK	St. s.	ORAN.....□	5,768	3,571	410.5	54.2	29.2	1920	Seattle, Wash.....
49	155132		St. p.	ORANGE.....	1,096	901	218.5	35.4	13.8	1886	Newburgh, N. Y.....
50	155466		St. s.	ORANGE.....	130	88	80.0	21.6	11.4	1903	Camden, N. J.....
51	212135		St. s.	ORANGE.....	596	405	134.9	56.0	14.0	1914	Newburgh, N. Y.....
52	220140		St. s.	ORANGE.....□	294	164	146.3	20.2	10.9	1920	Long Island City, N. Y.....
53	218874	LSRK	St. s.	ORANI.....□+	6,040	4,506	402.4	53.1	32.0	1919	Seattle, Wash.....
54	210970		St. s.	Oregon.....□	107	73	80.0	20.5	10.2	1913	do.....
55	214322	LQFP	St. s.	Oregon.....□	980	628	209.1	41.0	14.7	1916	Aberdeen, Wash.....
56	220105	LWPV	St. s.	Oregon.....□+⊙	6,057	3,785	402.6	53.2	32.0	1920	Alexandria, Va.....
57	221055		St. s.	OREGON.....	96	46	71.0	20.1	11.2	1921	Cleveland, Ohio.....
58	214725	LGRB	St. s.	OREGONIAN.....□Ⓢ	6,275	3,829	404.6	53.9	26.2	1917	Philadelphia, Pa.....
59	219167	LTMP	St. s.	ORIENT.....□⊙	4,994	3,058	376.4	52.3	27.0	1919	Sparrows Point, Md.....
60	218388	LRSK	St. s.	ORINOCO.....□⊙	4,994	3,059	370.4	52.3	27.0	1919	do.....
61	155294		St. s.	Oriole.....	9	6	51.0	9.6	4.1	1894	Biloxi, Miss.....
62	219422	LWBS	St. s.	ORIOLE.....□+⊙	5,751	3,555	410.5	54.2	29.2	1920	Seattle, Wash.....
63	202863	LMCW	St. s.	Orion.....□	127	74	96.5	22.2	13.1	1906	South Portland, Me.....

1 Formerly st. s. State of New York.
 (a) Frank A. Furst.
 2 Formerly st. s. (b) Escort.
 (c) Margaret D.
 3 Formerly st. s. Medon.
 (a) Emily.
 4 Formerly st. p. (b) Dixie Bee Line.
 5 Formerly st. s. Bessie C. Mesack.

6 Formerly st. p. Pennsylvania.
 7 Formerly st. s. Alameda.
 8 Formerly st. s. Thomas.
 9 Formerly st. s. City of Spokane.
 10 Formerly st. s. Sioux.
 11 Formerly st. s. (a) War Shell.
 (b) Lakeshore.

Line No.	Service	Crew	Indicated horse-power	Name of owner	Home port	Address of owner
1	Cod.	24	500	Bay State Fishing Co. (Mass.)	Boston, Mass.	30 Fish Pier.
2	Fer.	8	1,100	Reading Co. (Pa.)	Philadelphia, Pa.	Reading Terminal.
3	Fsh.	27	150	Edwards Bros. & Co. (N. Y.)	New York, N. Y.	East Hampton, N. Y.
4	Tow.	9	150	Nelson E. Graves	Albany, N. Y.	94 Jay Street.
5	Tow.	5	25	Oceland Equipment (N. Y.)	New York, N. Y.	11 Moore Street.
6	Tow.	11	600	Western Transportation Co. (Oreg.)	Portland, Oreg.	733 Pittock Building.
7	Pas.	44	2,500	Great Lakes Transit Corporation (N. Y.)	Buffalo, N. Y.	223 Erie Street.
8	Frt.	29	1,500	Interlake Steamship Co. (Ohio)	Cleveland, Ohio	Union Trust Building.
9	Frt.	45	1,800	Alaska Steamship Co. (Nev.)	New York, N. Y.	120 Broadway.
10	Tow.	5	325	Reading Co. (Pa.)	Philadelphia, Pa.	Reading Terminal.
11	Frt.	43	2,500	United States Shipping Board	do	Bourse Building.
12	Tow.	5	1,000	Great Lakes Towing Co. (N. J.)	Duluth, Minn.	N. P. Dock.
13	Fer.	3	85	Mary Jo Ferry Co. (Ky.)	Louisville, Ky.	Carrollton, Ky.
14	Pas.	18	123	Royal Blue Route Co. (La.)	Baton Rouge, La.	Vicksburg, Miss.
15	Fer.	3	200	Paducah-Ohio River Bridge Co. (Del.)	Paducah, Ky.	Citizens Savings Bank Building.
16	Frt.	46	4,000	American-Hawaiian Steamship Co. (N. J.)	New York, N. Y.	10 Bridge Street.
17	Tow.	4	150	Pensacola Towboat & Lighterage Co.	Pensacola, Fla.	603 South Palafox Street.
18	Pas.	33	634	American Yukon Navigation Co. (W. Va.)	Juneau, Alaska	
19	Tow.	8	350	J. S. Packard Dredging Co. (N. J.)	Providence, R. I.	1004 Turks Head Building.
20	Pas.	22	1,200	Nantasket Beach Steamboat Co. (Mass.)	Boston, Mass.	Rowes Wharf.
21	Tow.	5	300	Eastern Steamship Lines (Me.)	New York, N. Y.	Pier 19, North River.
22	Fer.	6	346	Hampton Roads Transportation Co. (Va.)	Norfolk, Va.	Bankers Trust Building.
23	Tow.	10	60	Royal Barge Line Corporation (Pa.)	Pittsburgh, Pa.	3340 Aliendale Street.
24	Frt.	49	2,800	United States Shipping Board	New Orleans, La.	Carondelet Building.
25	Tnk.	36	2,800	Vacuum Oil Co. (N. Y.)	New York, N. Y.	61 Broadway.
26	Tnk.	28	2,500	Union Oil Co. of Calif. (Calif.)	Los Angeles, Calif.	Union Oil Building.
27	Tow.	4	80	Oliver King Sand & Lime Co.	Chattanooga, Tenn.	Knoxville, Tenn.
28	Pas.	7	300	State of Ohio	Sandusky, Ohio	Columbus, Ohio.
29	Tow.	8	455	Simmons Lee Corporation (N. Y.)	New York, N. Y.	44 Whitehall Street.
30	Frt.	44	2,800	Tacoma Oriental S. S. Co. (Nev.)	Tacoma, Wash.	Washington Building.
31	Fer.	16	1,400	Puget Sound Navigation Co. (Nev.)	Seattle, Wash.	32 Coleman Dock.
32	Frt.	26	1,200	E. K. Wood Lumber Co. (Calif.)	San Francisco, Calif.	1 Drumm Street.
33	Tow.	9	130	American Tugboat Co. (Wash.)	Port Townsend, Wash.	Everett, Wash.
34	Tnk.	31	1,600	Olympic Steamship Co. (Wash.)	Seattle, Wash.	1519 Railroad Avenue South.
35	Pas.	10	130	Liberty Steam Boat Corporation (N. J.)	Newark, N. J.	786 Broad Street.
36	Tow.	3	80	Alaska Salmon Co. (Calif.)	San Francisco, Calif.	141 Clay Street.
37	Frt.	24	1,500	Clyde Steamship Co. (Me.)	New York, N. Y.	Pier 36, North River.
38	Frt.	23	1,300	Ford Motor Co. (Del.)	Detroit, Mich.	Highland Park, Mich.
39	Frt.	28	1,200	do	do	Do.
40	Tow.	4	60	Albert F. Dobbeetin	Lake Charles, La.	
41	Pas.	54	3,500	Merchants & Miners Transportation Co. (Md.)	Baltimore, Md.	112 South Gay Street.
42	Tow.	17	1,000	Gulf Barge & Towing Co. (La.)	New Orleans, La.	Olio and Magnolia Streets.
43	Frt.	3	400	New York Canal & Great Lakes Corporation (Del.)	New York, N. Y.	67 Wall Street.
44	Pas.	50	1,746	Commissioners of the Palisades Interstate Park of New York.	do	25 Broadway.
45	Tow.	4	65	Doane Commercial Towing Co. (Mass.)	Boston, Mass.	74 Long Wharf.
46	Tow.	6	400	Erie R. R. Co. (N. J.)	New York, N. Y.	50 Church Street.
47	Tow.	3	76	Joseph N. Parker	Seattle, Wash.	Mount Vernon, Wash.
48	Frt.	34	2,500	Pacific-Atlantic S. S. Co. (Del.)	Portland, Oreg.	Porter Building.
49	Fer.	7	600	Hoboken Ferry Co. (N. Y.)	New York, N. Y.	90 West Street
50	Tow.	6	250	Delaware, Lackawanna & Western R. R. Co. (Pa.)	do	Do.
51	Fer.	5	700	Estate of Homer Ramsdell	Albany, N. Y.	Newburgh, N. Y.
52	Frt.	4	400	New York Canal & Great Lakes Corporation (Del.)	New York, N. Y.	67 Wall Street.
53	Frt.	41	2,500	United States Shipping Board	Seattle, Wash.	841 Railroad Avenue South.
54	Tow.	8	350	Port of Coos Bay (Oreg.)	Marshfield, Oreg.	Coos Bay, Oreg.
55	Frt.	21	550	Wilson Bros. & Co. (Nev.)	San Francisco, Calif.	1312 Russ Building.
56	Frt.	36	2,800	States S. S. Co. (Nev.)	Portland, Oreg.	Porter Building.
57	Tow.	4	600	Great Lakes Towing Co. (N. J.)	Cleveland, Ohio	Union Trust Building.
58	Frt.	41	3,200	American-Hawaiian Steamship Co. (N. J.)	New York, N. Y.	10 Bridge Street.
59	Frt.	32	2,000	Oriental Navigation Co. (Del.)	do	17 Battery Place.
60	Frt.	34	2,500	do	do	Do.
61	Tow.	4	39	Lapwing Towing & Wrecking Co. (Ala.)	Mobile, Ala.	Foot St. Francis Street.
62	Frt.	36	3,000	Oriental Navigation Co. (Del.)	New York, N. Y.	17 Battery Place.
63	Tow.	11	450	Houston Towing Co. (Tex.)	Houston, Tex.	Cotton Exchange Building.

12 Formerly ^a German st. s. Harport.
^b st. s. Dayton.
^a Catherine.
 13 Formerly st. s. ^b Nahant.
^c Oakland Beach.
 14 Formerly st. s. Lake Gilboa.
 15 Formerly st. s. Jamestown.

16 Formerly st. s. West Jester.
^a Anna E. Morse.
 17 Formerly st. s. ^b Oakridge.
 18 Formerly st. s. Santa Rosa.
 19 Formerly st. s. Gosport.
 20 Formerly st. s. Huachuca.
 21 Formerly st. s. West Jappa.

Line No.	Official No.	Signal letters	Rig	Name of vessel	Tonnage		Dimensions			When built	Where built
					Gross	Net	Length	Breadth	Depth		
1	216171	LHGM	St. s.	¹ ORION.....+ 6,026	3,777	403.3	49.2	27.1	1902	Vege sack, Germany...	
2	225201	MFVW	St. s.	² ORITANI.....□○ 1,362	768	227.0	33.7	13.7	1920	Brooklyn, N. Y.....	
3	216294	LKJM	St. s.	³ ORIZABA.....□○ 6,937	3,420	423.0	60.0	15.7	1918	Philadelphia, Pa.....	
4	217931	LQTS	St. s.	⁴ ORLEANS.....□○ 6,216	3,841	395.5	55.0	31.4	1919	Kearny, N. J.....	
5	220139		St. s.	ORLEANS.....□ 294	164	146.3	20.2	10.9	1920	Long Island City, N. Y.....	
6	220874	MCBT	St. s.	⁵ ORLEANS..... 260	183	118.0	28.0	9.2	1898	Levis, Quebec.....	
7	210450		St. s.	Orlee..... 13	9	37.9	9.3	3.8	1912	Cove, Wash.....	
8	225292	MFWB	St. s.	⁶ ORMES.....□○ 1,362	768	227.0	33.7	13.7	1920	Brooklyn, N. Y.....	
9	206814		St. s.	Orlou..... 8	0	35.0	11.0	3.8	1909	Deatur, Wash.....	
10	218231	LKKS	St. s.	⁸ OSAGE.....□+○ 2,649	1,637	251.0	43.0	26.2	1919	Cleveland, Ohio.....	
11	218085	LRFJ	St. s.	⁹ OSAQUMSICK.....□+ 0,034	4,483	401.9	53.1	32.0	1910	Seattle, Wash.....	
12	217515	LPRG	St. s.	¹⁰ OSAWATOMIE.....□+ 5,720	3,559	409.6	54.4	27.4	1919	Baltimore, Md.....	
13	214161	LQCI	St. s.	⁷ OSCAR D. BENNETT.....□△ 4,710	3,587	391.8	61.3	28.8	1916	Wilmington, Del.....	
14	130461		St. w.	⁸ OSCAR F. BARRETT.....□ 409	351	105.0	32.5	5.2	1894	Jeffersonville, Ind.....	
15	207111		St. s.	⁹ OSCAR F. MAYER..... 58	39	68.2	16.2	8.9	1909	Ferrysburg, Mich.....	
16	165394		St. s.	OSCAR G. MURRAY..... 1C	112	100.0	22.0	11.8	1900	Baltimore, Md.....	
17	216528	LMBV	St. s.	¹⁰ OSCAR J. LINGEMAN.....+ 2,016	1,153	252.0	43.5	18.9	1918	Toledo, Ohio.....	
18	155090		St. s.	Osceola..... 182	95	117.0	29.0	9.0	1884	Newburg, N. Y.....	
19	204513		St. s.	Osceola..... 32	21	55.0	16.8	6.2	1906	Tottenville, N. Y.....	
20	211613		St. w.	OSCEOLA.....□ 474	272	180.0	40.0	8.0	1913	Jacksonville, Fla.....	
21	219703	LVTN	St. s.	¹¹ OSCEOLA.....□+○ 2,689	1,667	253.4	43.8	26.2	1920	Manitowoc, Wis.....	
22	217628	LQBT	St. s.	¹² OSCODA.....□+ 5,780	3,540	409.6	54.4	27.4	1919	Baltimore, Md.....	
23	217391	LFGS	St. s.	¹³ OSKALOOSA.....□+ 5,623	4,189	410.5	54.0	27.0	1918	South San Francisco, Calif.....	
24	217206	LNRW	St. s.	OSKAWA.....□+ 6,100	4,539	402.6	53.0	32.0	1918	Oakland, Calif.....	
25	219744	LVWP	St. s.	¹⁴ OSPREY.....+ 409	169	139.4	25.2	14.3	1919	Savannah, Ga.....	
26	221814		St. s.	Ospray..... 39	26	58.2	15.1	5.7	1921	Erle, Pa.....	
27	203856	KVTR	St. s.	¹⁵ OSSABAW.....+ 2,667	2,043	300.0	41.0	25.8	1907	Quincy, Mass.....	
28	155414		St. s.	OSSIAN BEDELL..... 296	192	104.5	28.0	9.6	1901	Buffalo, N. Y.....	
29	216155	LKMH	St. s.	¹⁶ OSSINEKE.....+ 5,577	4,149	409.6	54.1	27.1	1918	Seattle, Wash.....	
30	116079		St. s.	¹⁷ Ossining..... 365	233	128.0	26.0	8.6	1885	Linwood, Pa.....	
31	218369	LRSC	St. s.	OSSINING.....□+○ 4,801	2,968	380.1	53.1	27.0	1919	Tacoma, Wash.....	
32	219814	LWDP	St. s.	¹⁸ OTHO.....□+○ 4,839	2,976	380.5	53.1	27.0	1920	do.....	
33	215813	LJHB	St. s.	¹⁹ OTSEGO.....□+○ 4,638	2,595	370.9	46.3	26.7	1902	Hamburg, Germany.....	
34	155314		St. w.	Otto Marmet..... 278	172	142.5	28.3	4.8	1898	Raymond City, W. Va.....	
35	121208		St. s.	²⁰ OTTO M. REISS.....+ 4,378	3,367	437.5	50.2	24.5	1901	South Chicago, Ill.....	
36	223227		St. w.	²¹ OUACHITA..... 256	211	144.0	29.5	6.2	1922	Nashville, Tenn.....	
37	219804	LWDJ	St. s.	²² OUTAGAMIE.....+ 429	91	141.5	27.7	14.8	1920	Green Bay, Wis.....	
38	155268		St. s.	OVERBROOK..... 179	89	104.2	24.4	11.2	1894	Philadelphia, Pa.....	
39	202692		St. s.	²³ Owana..... 356	242	113.0	28.8	9.1	1905	Tottenville, N. Y.....	
40	96130		St. s.	²⁴ Owen J. McWilliams..... 137	68	90.8	22.1	10.2	1891	Philadelphia, Pa.....	
41	221562		St. w.	Oweva..... 72	72	97.0	28.0	2.8	1921	Huntington, W. Va.....	
42	19041		St. s.	Ox..... 109	74	60.8	30.1	10.0	1866	Brooklyn, N. Y.....	
43	218922	LSVW	St. s.	²⁵ OZARK.....□+○ 2,689	1,667	253.5	43.9	25.9	1919	Manitowoc, Wis.....	
44	216995	LNDC	St. s.	²⁶ OZAUKEE.....□+ 4,045	2,835	340.5	48.0	24.7	1918	Long Beach, Calif.....	
45	217839	LQPF	St. s.	²⁷ OZETTE.....□+ 6,078	4,490	401.9	53.2	32.0	1919	Seattle, Wash.....	
46	207905		St. s.	²⁸ Ozone..... 91	54	95.9	20.6	5.3	1910	Madisonville, La.....	
47	3805		St. s.	²⁹ P. E. CROWLEY..... 4,077	3,308	381.7	50.5	28.0	1899	Buffalo, N. Y.....	
48	220969	MCHL	St. s.	P. J. Reilly.....□ 3,376	2,550	299.5	49.3	31.2	1920	Orange, Tex.....	
49	150918		St. w.	P. M. Pfell..... 122	122	126.9	25.5	4.0	1901	Brownsville, Pa.....	
50	208604		St. s.	P. R. R. No. 1 (steel)..... 109	74	75.0	21.4	11.0	1911	Port Richmond, N. Y.....	
51	201177	KTGM	St. s.	P. R. R. No. 4 (steel)..... 121	82	75.0	21.0	10.4	1904	Philadelphia, Pa.....	
52	203181	KVIJ	St. s.	P. R. R. No. 5 (steel)..... 186	126	92.0	24.0	11.8	1906	Sparrows Point, Md.....	
53	214142		St. s.	P. R. R. No. 6 (steel)..... 191	119	97.7	24.1	12.2	1916	Fairfield, Md.....	
54	200836		St. s.	P. R. R. No. 7 (steel)..... 223	145	92.0	22.0	12.1	1904	Richmond, Va.....	
55	200837		St. s.	P. R. R. No. 8 (steel)..... 223	145	92.0	22.0	12.1	1904	do.....	
56	203205	KVMO	St. s.	P. R. R. No. 10 (steel)..... 186	126	92.0	24.0	11.8	1906	Sparrows Point, Md.....	
57	207560		St. s.	P. R. R. No. 11 (steel)..... 177	120	95.8	24.5	12.4	1910	Port Richmond, N. Y.....	
58	214343		St. s.	P. R. R. No. 12 (steel)..... 191	119	97.7	24.1	12.2	1916	Fairfield, Md.....	
59	203224	KVMF	St. s.	P. R. R. No. 14 (steel)..... 186	126	92.0	24.0	11.8	1906	Sparrows Point, Md.....	
60	214450		St. s.	P. R. R. No. 27 (steel)..... 191	119	97.7	24.1	12.2	1916	Fairfield, Md.....	
61	200962	KTDM	St. s.	P. R. R. No. 32 (steel)..... 201	137	99.0	24.0	12.0	1904	Sparrows Point, Md.....	
62	204534		St. s.	P. R. R. No. 33 (steel)..... 71	48	62.0	18.5	10.6	1907	Port Richmond, N. Y.....	
63	207551		St. s.	P. R. R. No. 34 (steel)..... 177	120	95.8	24.5	12.4	1910	do.....	
64	208282	LBSM	St. s.	P. R. R. No. 35 (steel)..... 375	255	106.5	32.0	15.0	1911	Wilmington, Del.....	
65	214411		St. s.	P. R. R. No. 161 (steel)..... 323	219	97.8	32.0	14.2	1916	Port Richmond, N. Y.....	

¹ Formerly German st. s. Prinz Oskar.
² Formerly German st. s. Prinz Oskar.
³ Formerly British st. s. Oritani.
⁴ Formerly st. s. Denora.
⁵ Formerly British st. s. Orleans.
⁶ Formerly British st. s. Ormes.

⁸ Formerly st. s. Lake Fannin.
⁷ Formerly st. s. George E. Paddleford.
⁸ Formerly st. w. E. R. Andrews.
⁹ Formerly st. s. A. Fisher.
¹⁰ Formerly st. s. Lake Catherine.
¹¹ Formerly st. s. Lake Haresti.

Line No.	Service	Crew	Indicated horse power	Name of owner	Home port	Address of owner
1	Frt.	82	3,000	United States Shipping Board	New York, N. Y.	45 Broadway.
2	Frt.	27	1,300	Oriental Navigation Co. (Del.)	do	17 Battery Place.
3	Pas.	142	\$8,700	New York & Cuba Mail Steamship Co. (Me.)	do	Foot Wall Street.
4	Frt.	36	\$2,500	Pacific-Atlantic S. S. Co. (Del.)	Portland, Oreg.	Porter Building.
5	Frt.	2	400	New York Canal & Great Lakes Corporation (Del.)	New York, N. Y.	15 Moore Street.
6	Frt.	6	200	New York-Ontario Ferries (N. Y.)	Buffalo, N. Y.	1529 Marine Trust Building.
7	Fsh.	2	40	Alfred R. Meyer	Astoria, Oreg.	255 Birch Street.
8	Frt.	27	1,300	Oriental Navigation Co. (Del.)	New York, N. Y.	17 Battery Place.
9	Fsh.	1	30	Walter Larson	Tacoma, Wash.	Yoman, Wash.
10	Frt.	32	1,500	Clyde Steamship Co. (Me.)	New York, N. Y.	Pier 36, North River.
11	Frt.	44	3,500	United States Shipping Board	Seattle, Wash.	841 Railroad Avenue South.
12	Frt.	44	\$2,500	do	Baltimore, Md.	22 Light Street.
13	Tnk.	38	\$2,800	Pan-American Petroleum & Transport Co. (Del.)	Los Angeles, Calif.	714 West Tenth Street.
14	Tow.	18	800	Standard Oil Co. (La.)	Baton Rouge, La.	Box 629.
15	Tow.	5	350	Great Lakes Dredge & Dock Co. (N. J.)	Chicago, Ill.	104 South Michigan Avenue.
16	Tow.	17	340	Baltimore & Ohio R. R. Co. (Md.)	Baltimore, Md.	Baltimore and Charles Streets.
17	Frt.	28	1,200	Mid-West Transportation Co. (Mich.)	Detroit, Mich.	Union Trust Co. Building.
18	Tow.	10	750	Cornell Steamship Co. (N. Y.)	Albany, N. Y.	Kingston, N. Y.
19	Frt.	3	75	Champlain Transportation Co.	Burlington, Vt.	181 Battery Street.
20	Pas.	42	750	Clyde Steamship Co. (Me.)	New York, N. Y.	Pier 36, North River.
21	Frt.	25	1,500	Osceola Steamship Co. (Del.)	do	17 Battery Place.
22	Frt.	40	\$2,500	United States Shipping Board	Baltimore, Md.	22 Light Street.
23	Frt.	44	2,590	do	San Francisco, Calif.	369 Pine Street.
24	Ref.	51	\$2,800	do	do	Do.
25	Fsh.	22	550	Portland Trawling Co. (Me.)	New York, N. Y.	1 Fulton Fish Market.
26	Fsh.	6	60	John Hollander	Port Huron, Mich.	Harbor Beach, Mich.
27	Frt.	32	1,200	Mallory Steamship Co. (Me.)	New York, N. Y.	Pier 36, North River.
28	Pas.	5	312	New York-Ontario Ferries (N. Y.)	Buffalo, N. Y.	1529 Marine Trust Building.
29	Frt.	50	\$2,500	United States Shipping Board	Seattle, Wash.	841 Railroad Avenue South.
30	Pas.	12	419	Lower Hudson Steamboat Co. (N. Y.)	New York, N. Y.	78 Croton Avenue, Ossining, N. Y.
31	Frt.	36	3,500	United States Shipping Board	Tacoma, Wash.	
32	Frt.	45	2,588	American-West African Line (N. Y.)	New York, N. Y.	17 Battery Place.
33	Frt.	47	2,400	Libby, McNeill & Libby (Me.)	San Francisco, Calif.	465 California Street.
34	Tow.	22	682	Raymond City Transportation Co. (Ohio)	Cincinnati, Ohio	Provident Bank Building.
35	Frt.	31	1,700	Chicago Navigation Co. (Minn.)	Duluth, Minn.	410 Board of Trade Building.
36	Pas.	36	400	L. V. Cooley	New Orleans, La.	106 Tchoupitaulas Street.
37	Tow.	19	850	Standard Oil Co. (Ind.)	Chicago, Ill.	910 South Michigan Avenue.
38	Frt.	20	650	Pennsylvania R. R. Co. (Pa.)	New York, N. Y.	Pennsylvania Station.
39	Pas.	9	425	Liberty Steamboat Corporation (N. J.)	Newark, N. J.	786 Broad Street.
40	Tow.	2	362	James McWilliams Blue Line (N. J.)	New York, N. Y.	1 Broadway.
41	Fer.	6	200	Twenty-sixth Street Ferry Co. (Ohio)	Cincinnati, Ohio	Proctorville, Ohio.
42	Frt.	5	190	Erle Basin Towing & Hoisting Co. (N. Y.)	New York, N. Y.	25 Broadway.
43	Frt.	41	1,550	Clyde Steamship Co. (Me.)	do	Pier 36, North River.
44	Frt.	75	\$2,500	United States Shipping Board	Los Angeles, Calif.	
45	Frt.	44	\$3,500	do	Seattle, Wash.	841 Railroad Avenue South.
46	Pas.	8	150	Charles S. McFarland	New Orleans, La.	302 Citizens Bank Building.
47	Frt.	22	2,257	Great Lakes Transit Corporation (N. Y.)	Buffalo, N. Y.	223 Erie Street.
48	Tnk.	35	1,450	S. S. Reilly	Port Arthur, Tex.	Care National Oil Transport Co., Woolworth Building, New York, N. Y.
49	Tow.	12	200	Iron City Sand & Gravel Co. (Pa.)	Pittsburgh, Pa.	Bessemer Building.
50	Tow.	7	600	Pennsylvania R. R. Co. (Pa.)	Philadelphia, Pa.	Broad Street Station.
51	Tow.	6	500	do	do	Do.
52	Tow.	5	600	do	New York, N. Y.	Pennsylvania Station.
53	Tow.	7	700	do	do	Do.
54	Tow.	7	500	do	do	Do.
55	Tow.	5	500	do	do	Do.
56	Tow.	7	1,700	do	do	Do.
57	Tow.	7	250	do	do	Do.
58	Frt.	7	700	do	do	Do.
59	Frt.	7	600	do	do	Do.
60	Tow.	7	700	do	do	Do.
61	Tow.	13	650	do	do	Do.
62	Tow.	7	150	do	do	Do.
63	Tow.	7	120	do	do	Do.
64	Tow.	23	1,000	do	do	Do.
65	Frt.	8	250	do	do	Do.

¹¹ Formerly st. s. Sarah A. Jenks.
¹² Formerly German st. s. Prinz Eitel Friedrich.
¹³ Formerly st. s. Frederick B. Wells.
¹⁴ Formerly st. w. Geo. Prince.
¹⁵ Formerly st. s. Thomas C. Millard.

¹⁷ Formerly st. s. Henry U. Palmer.
¹⁸ Formerly st. s. Integrity.
¹⁹ Formerly st. s. Lake Savus.
²⁰ Formerly Ga. s. Paul.
²¹ Formerly st. s. Buffalo.

Line No.	Official No.	Signal letters	Rlg	Name of vessel	Tonnage		Dimensions			When built	Where built
					Gross	Net	Length	Breadth	Depth		
							Feet	Feet	Feet		
1	228090		St. s.	P. R. R. No. 152	299	135	103.1	32.2	14.0	1928	Camden, N. J.
2	203130		St. s.	P. R. R. No. 153 (steel)	547	372	106.6	32.1	14.7	1906	Sparrows Point, Md.
3	205379		St. s.	P. R. R. No. 154 (steel)	549	373	106.6	32.1	14.7	1908	do
4	212020	LDJV	St. s.	P. R. R. No. 155 (steel)	584	371	107.0	32.2	14.7	1914	do
5	212062		St. s.	P. R. R. No. 156 (steel)	584	371	107.0	32.2	14.7	1914	do
6	220488	MBGC	St. s.	PACHET	5,527	3,965	410.5	54.2	27.0	1920	Portsmouth, N. H.
7	115047		St. s.	¹ Pacific	33	22	58.5	13.5	7.6	1872	Philadelphia, Pa.
8	213769	LFQS	St. s.	PACIFIC	6,034	4,380	399.7	56.2	30.5	1915	San Francisco, Calif.
9	219871	LWGS	St. s.	² PACIFIC CEDAR	5,237	3,189	399.4	54.7	27.4	1920	Nagasaki, Japan
10	219898	LWHK	St. s.	³ PACIFIC FIR	5,645	3,500	410.5	54.0	27.1	1920	South San Francisco, Calif.
11	217727	LQHM	St. s.	⁴ PACIFIC HEMLOCK	5,651	3,517	409.7	54.2	27.7	1919	Seattle, Wash.
12	217081	LQWJ	St. s.	⁵ PACIFIC OAK	5,622	3,499	409.7	54.2	27.7	1919	do
13	220199	LWSB	St. s.	⁶ PACIFIC PINE	5,435	3,392	410.5	54.3	27.2	1920	Los Angeles, Calif.
14	216333	LKRM	St. s.	⁷ PACIFIC REDWOOD	5,683	3,657	409.5	54.2	27.4	1918	Seattle, Wash.
15	220634	MBNF	St. s.	⁸ PACIFIC SPRUCE	5,509	3,428	410.5	54.0	27.1	1920	South San Francisco, Calif.
16	204026	KWBP	St. s.	PACKERTON	430	292	160.2	30.4	11.4	1907	Port Richmond, N. Y.
17	220607	MBLD	St. s.	⁹ PACO	2,397	1,439	251.0	43.7	22.2	1920	Duluth, Minn.
18	219936	LWJP	St. s.	PADNSAY	4,838	2,977	380.4	53.1	27.0	1920	Tacoma, Wash.
19	214551		St. w.	Paducah	296	296	170.0	33.0	5.1	1916	Jeffersonville, Ind.
20	220710	MBRF	St. s.	PAGASSET	5,527	3,965	410.5	54.2	27.0	1920	Portsmouth, N. H.
21	216560		St. s.	Palatine	24	16	45.0	14.9	5.0	1910	Canajoharie, N. Y.
22	219202	LTPH	St. s.	PALISADES	4,844	2,987	377.0	52.0	26.8	1919	Shooters Island, N. Y.
23	95672		St. s.	¹⁰ Pallas	80	40	78.5	19.0	9.4	1882	Wilmington, Del.
24	150917		St. s.	Palm Beach	17	11	61.4	12.5	4.2	1895	South Portland, Me.
25	150550		St. s.	Palmyra	110	55	81.7	20.5	9.6	1891	Elizabeth, N. J.
26	126185		St. p.	¹¹ Palmyra	252	159	145.0	30.0	9.0	1883	Wilmington, Del.
27	224959		St. s.	Pan-Am	148	101	83.6	24.7	10.0	1925	Tottenville, N. Y.
28	221930	MDKQ	St. s.	PAN AMERICA	13,712	8,054	517.0	72.2	27.8	1922	Sparrows Point, Md.
29	211629	LDGF	St. s.	PANAMAN	6,535	4,057	407.7	53.7	28.1	1913	do
30	150466		St. s.	Pandora	13	6	42.0	12.5	5.6	1889	Ogdensburg, N. Y.
31	220487	MBGV	St. s.	¹² PANOIL	1,370	760	242.5	36.9	19.7	1920	Violet, La.
32	130837		St. s.	¹³ Panther	42	22	65.0	18.0	6.4	1899	Scranton, Miss.
33	203911		St. s.	¹⁴ Panther	130	88	85.7	23.0	9.9	1907	West New Brighton, N. Y.
34	214668	LGPS	St. s.	PANUCO	3,570	2,151	351.0	47.9	24.7	1917	Seattle, Wash.
35	150710	KMLJ	St. s.	PAOLI	330	224	125.4	26.0	14.7	1895	Philadelphia, Pa.
36	220583	MGLT	St. s.	¹⁵ PAPOOSE	6,177	3,904	423.0	53.2	31.2	1921	San Pedro, Calif.
37	150797		St. s.	Paragon	142	115	91.5	17.5	9.6	1898	Buffalo, N. Y.
38	212032	LDRT	St. s.	¹⁶ PARISMINA	4,611	2,801	378.8	49.8	29.6	1908	Belfast, Ireland
39	150774		St. s.	Park City	391	208	143.5	28.0	9.9	1898	Port Jefferson, N. Y.
40	150478		St. s.	PARKS FOSTER	1,640	1,347	248.0	39.0	19.2	1889	Cleveland, Ohio
41	206818	LBGQ	St. s.	PARKSLEY	206	201	125.0	25.0	12.6	1909	Camden, N. J.
42	150410	KDVS	St. s.	Pasadena	300	235	141.0	31.1	10.4	1887	San Francisco, Calif.
43	216303	LKJS	St. s.	PASADENA	6,002	4,494	402.6	53.0	32.0	1918	Oakland, Calif.
44	155090		St. p.	¹⁷ Passaic	1,055	824	193.5	36.0	13.3	1883	Newburgh, N. Y.
45	202312		St. s.	¹⁸ Passaic	73	49	65.8	19.1	8.0	1905	New Baltimore, N. Y.
46	217926	LQTK	St. s.	PASSAIC BRIDGE	3,283	2,000	324.0	46.2	25.0	1919	Newark, N. J.
47	150006		St. s.	Passport	94	64	100.3	22.6	6.8	1874	Northport, N. Y.
48	212092		St. s.	Passyunk	88	42	76.4	20.5	9.3	1913	Milford, Del.
49	80151		St. p.	¹⁹ Pastime	701	443	203.0	34.0	11.6	1891	Philadelphia, Pa.
50	212653	LDSP	St. s.	²⁰ PASTORES	7,241	3,843	470.4	55.3	23.1	1912	Belfast, Ireland
51	221462		St. s.	²¹ Patapsco	76	51	68.6	21.2	8.1	1921	Tottenville, N. Y.
52	204384	KWGF	St. s.	PATCHOGUE	190	129	90.5	24.5	11.6	1907	Camden, N. J.
53	226217	MGJV	St. s.	²² PATCO	282	148	135.6	22.6	12.7	1918	Fort William, Canada
54	226976	MGQH	St. s.	²³ PAT DOHENY	6,908	5,028	430.2	59.2	32.8	1921	Chester, Pa.
55	207061		St. s.	²⁴ Paterson	579	394	160.5	37.9	13.9	1898	Boston, Mass.
56	208757	LBWP	St. s.	PATERSON	119	81	87.3	18.0	11.4	1911	Seattle, Wash.
57	212557		St. s.	²⁵ Paterson	130	88	79.9	24.1	10.5	1914	Noank, Conn.
58	76562		St. s.	²⁶ Pathfinder	27	18	60.0	14.2	5.5	1885	Vermillion, Ohio
59	203407		St. s.	²⁷ PATHFINDER	6,751	5,408	530.0	60.2	32.2	1906	Wyandotte, Mich.
60	150921	KRGW	St. s.	PATIENCE	292	198	122.3	25.0	4.0	1901	Camden, N. J.

¹ Formerly st. s. ^a Salle.
^b I. W. Durham.
² Formerly st. s. Eastern Victor.
³ Formerly st. s. West Cahokia.
⁴ Formerly st. s. West Hellx.
⁵ Formerly st. s. West Hembra.
⁶ Formerly st. s. West Norraus.
⁷ Formerly st. s. Westmount.
⁸ Formerly st. s. West Canon.

⁹ Formerly st. s. Philip Publicker.
^a Henry C. Wlnship.
¹⁰ Formerly st. s. ^b Francis H. Jackson.
^c Fred B. Dalzell.
¹¹ Formerly st. p. ^a Colorado.
^b Atlantic City.
¹² Formerly st. s. Crudoll.
¹³ Formerly st. s. ^a Native No. 2.
^b Walter F. Jahncke.

Line No.	Service	Crew	Indicated horse power	Name of owner	Home port	Address of owner
1	Fr't.	4	500	Pennsylvania R. R. Co. (Pa.)	New York, N. Y.	Pennsylvania Station.
2	Fr't.	5	300	do.	do.	Do.
3	Tow.	7	345	do.	do.	Do.
4	Fr't.	7	344	do.	do.	Do.
5	Fr't.	8	344	do.	do.	Do.
6	Fr't.	42	2,800	United States Shipping Board	Portsmouth, N. H.	Elliot, Me.
7	Tow.	3	150	P. W. McAvoy	Philadelphia, Pa.	117 Walnut Street.
8	Fr't.	40	2,600	Argonaut Steamship Co. (N. Y.)	New York, N. Y.	26 Beaver Street.
9	Fr't.	34	3,200	Dimon S. S. Corporation (Del.)	do.	24 State Street.
10	Fr't.	34	2,800	do.	do.	Do.
11	Fr't.	47	2,800	do.	do.	Do.
12	Fr't.	37	2,800	do.	do.	Do.
13	Fr't.	31	2,800	do.	do.	Do.
14	Fr't.	31	3,000	do.	do.	Do.
15	Fr't.	31	2,200	do.	do.	Do.
16	Fr't.	6	435	Lehigh Valley R. R. Co. (N. J.)	do.	143 Liberty Street.
17	Tnk.	32	1,250	Adelphia S. S. Corporation (Del.)	Philadelphia, Pa.	260 South Broad Street.
18	Fr't.	44	2,500	American-West African Line (N. Y.)	New York, N. Y.	17 Battery Place.
19	Pas.	21	320	St. Louis & Tennessee River Packet Co. (Mo.)	St. Louis, Mo.	Foot Pine Street.
20	Fr't.	42	2,800	United States Shipping Board	Portsmouth, N. H.	Elliot, Me.
21	Fr't.	3	45	A. A. Parker	Albany, N. Y.	Waterford, N. Y.
22	Fr't.	50	2,500	United States Shipping Board	New York, N. Y.	45 Broadway.
23	Tow.	6	400	Mystic Steamship Co. (Mass.) Trustees	Boston, Mass.	250 Stuart Street.
24	Pas.	2	80	James T. De Berry	Key West, Fla.	West Palm Beach, Fla.
25	Tow.	5	350	Pennsylvania R. R. Co. (Pa.)	New York, N. Y.	Jersey City, N. J.
26	Fr't.	6	1,000	Tacony Palmyra Ferry Co. (N. J.)	Philadelphia, Pa.	Palmyra, N. J.
27	Tow.	9	500	Mexican Petroleum Corporation (Me.)	New York, N. Y.	120 Broadway.
28	Pas.	200	12,000	Munson Steamship Line (N. Y.)	do.	67 Wall Street.
29	Fr't.	36	4,000	American-Hawaiian Steamship Co. (N. J.)	do.	10 Bridge Street.
30	Tow.	3	75	Little Falls Engineering & Equipment Co. (N. Y.)	Oswego, N. Y.	Little Falls, N. Y.
31	Tnk.	19	750	Huasteca Petroleum Co. (Me.)	Los Angeles, Calif.	Security Building.
32	Tow.	8	100	U. G. I. Contracting Co. (Del.)	New Orleans, La.	Box 415, Vicksburg, Miss.
33	Tow.	7	500	Fred B. Dalzell	New York, N. Y.	24 State Street.
34	Fr't.	48	2,500	New York & Cuba Mail Steamship Co. (Me.)	New York, N. Y.	Foot Wall Street.
35	Tow.	17	850	Durham Navigation Corporation (Del.)	do.	17 Battery Place.
36	Tnk.	43	3,000	Petroleum Navigation Co. (Tex.)	Houston, Tex.	1307 Petroleum Building.
37	Fr't.	4	85	Gertrude Thurston	New York, N. Y.	Care George Taylor, 11 Moore Street.
38	Pas.	92	3,650	United Fruit Steamship Corporation (Del.)	do.	17 Battery Place.
39	Fr't.	7	700	Bridgeport & Port Jefferson Steamboat Co. (Conn.)	Bridgeport, Conn.	6 Stratford Avenue.
40	Fr't.	20	750	Frank E. Chamberlin	Chicago, Ill.	140 West Van Buren Street.
41	Tow.	14	500	New York, Philadelphia & Norfolk R. R. Co. (Va.)	Cape Charles, Va.	
42	Fr't.	17	190	Havilside Co. (Calif.)	San Francisco, Calif.	66 Steuart Street.
43	Fr't.	52	2,800	United States Shipping Board	do.	399 Pine Street.
44	Fr't.	8	800	Erie R. R. Co. (N. Y.)	New York, N. Y.	60 Church Street.
45	Tow.	5	250	Newark & New York Towboat Co. (N. Y.)	Newark, N. J.	1 Passaic Street.
46	Fr't.	37	1,800	United States Shipping Board	do.	Kearny, N. J.
47	Tow.	7	200	Arundel Corporation (Md.)	Baltimore, Md.	Pier 2, East Pratt Street.
48	Fr't.	6	230	City of Philadelphia	Philadelphia, Pa.	City Hall.
49	Pas.	34	1,062	Boston, New York & Southern Steamship Co. (Del.)	New York, N. Y.	24 State Street.
50	Pas.	126	6,500	United Fruit S. S. Corporation (Del.)	do.	17 Battery Place.
51	Tow.	5	250	Atlantic Transport Co. (W. Va.)	Baltimore, Md.	Chamber of Commerce.
52	Tow.	7	750	Long Island R. R. Co. (N. Y.)	New York, N. Y.	Long Island City, N. Y.
53	Tow.	9	500	Salvage Process Corporation (N. Y.)	do.	224 Bush Street (B).
54	Tnk.	41	2,800	Petroleum Securities Co. (Calif.)	Los Angeles, Calif.	714 West Tenth Street.
55	Fr't.	7	700	Riverside & Fort Lee Ferry Co. (N. Y.)	New York, N. Y.	Edgewater, N. J.
56	Whl.	10	325	American Pacific Whaling Co. (S. Dak.)	Seattle, Wash.	L. C. Smith Building.
57	Tow.	6	250	Erie R. R. Co. (N. Y.)	New York, N. Y.	60 Church Street.
58	Tow.	2	100	Mohawk Dredge & Dock Co. (N. Y.)	Oswego, N. Y.	Box 416, Herkimer, N. Y.
59	Fr't.	32	1,800	Interlake Steamship Co. (Ohio)	Cleveland, Ohio	Union Trust Building.
60	Tow.	14	500	Reading Co. (Pa.)	Philadelphia, Pa.	Reading Terminal.

¹⁴ Formerly st. s. ^a Interstate.
^b Interstate No. 1.
¹⁵ Formerly Dutch st. s. Silvanus.
¹⁶ Formerly British st. s. Parismina.
¹⁷ Formerly st. p. Owego.
¹⁸ Formerly st. s. Thomas J. Johnson.
¹⁹ Formerly st. p. Gay Head.
²⁰ Formerly British st. s. Pastores.
²¹ Formerly st. s. Walter L. Meseck.

²² Formerly British st. s. ^a Navarin.
^b Hohenlinden
²³ Formerly Belgian st. s. Sunoco.
²⁴ Formerly st. s. Governor Russell.
²⁵ Formerly st. s. ^a David Bosman.
^b G. H. Minor.
²⁶ Formerly st. s. J. L. Wayland.
²⁷ Formerly st. s. Samuel Mather.

Line No.	Official No.	Signal letters	Rtg	Name of vessel	Tonnage		Dimensions			When built	Where built
					Gross	Net	Length	Breadth	Depth		
							Feet	Feet	Feet		
1	226296		St. w.	PATRICIA BARRETT.....	648	408	175.0	40.0	6.4	1927	Jeffersonville, Ind.....
2	210903	LWHR	St. s.	PATRICK HENRY.....□+⊙	7,586	4,808	439.6	60.2	33.7	1926	Gloucester City, N. J.....
3	106956		St. s.	Patrick McGuirl.....	70	35	67.0	19.5	8.9	1892	Perth Amboy, N. J.....
4	200549		St. s.	Patriotic.....	62	42	69.0	18.0	7.4	1903	Port Richmond, N. Y.....
5	214449	LGJM	St. s.	PAULSBORO.....□△	6,698	4,171	435.0	56.0	33.4	1916	San Francisco, Calif.....
6	214533		St. s.	PAUL J.....	18	12	47.2	13.0	5.3	1916	Buffalo, N. Y.....
7	200905	KTCP	St. s.	Paul Card.....	160	109	107.5	21.6	11.0	1904	Baltimore, Md.....
8	215528	LHSJ	St. s.	PAUL LUCKENBACH.....□+⊙	6,606	4,125	471.1	59.2	28.9	1913	Bremen, Germany.....
9	221455	MCWP	St. s.	PAUL SHOUP.....□△	6,816	4,245	424.4	58.2	32.9	1921	Chester, Pa.....
10	222006		St. w.	Paul Thompson.....	136	136	126.3	24.0	3.9	1922	Wabasha, Minn.....
11	216222	LKPI	St. s.	PAUL H. HARWOOD.....□+△	6,520	3,957	435.0	56.0	32.0	1918	San Francisco, Calif.....
12	150263		St. p.	Paunpeck.....	820	627	199.0	35.2	12.8	1882	Newburgh, N. Y.....
13	203925	KVWJ	St. s.	PAWNEE.....□+	1,907	1,382	250.5	40.0	25.0	1907	Wilmington, Del.....
14	110098	KDJF	St. s.	Pawtucket.....	589	296	149.8	28.8	11.5	1886	Bath, Me.....
15	218157	LRVN	St. s.	PAWTUCKET.....□+	3,283	1,996	324.0	46.2	25.0	1919	Newark, N. J.....
16	214680		St. s.	PEACE.....	99	33	107.8	22.0	5.2	1917	Coraopolis, Pa.....
17	220862	MBWV	St. s.	PEACOCK.....□+⊙	741	23	180.0	35.4	15.7	1918	New York, N. Y.....
18	100293		St. s.	Pearl Harbor.....	67	34	74.5	19.0	8.1	1881	Boston, Mass.....
19	221417		St. s.	Pearson.....	297	160	123.6	26.6	6.7	1921	Detroit, Mich.....
20	160160		St. s.	Peconic.....	153	91	127.0	18.5	8.5	1879	Kennebunk, Me.....
21	136747	KPGH	St. s.	PECOS.....□⊙	4,572	2,903	390.9	48.3	15.6	1899	Newport News, Va.....
22	214960	LGWQ	St. s.	PEDRITO.....+	296	153	133.0	25.0	8.4	1917	Jacksonville, Fla.....
23	150685		St. s.	Pedro Costa.....	51	32	72.0	18.0	7.3	1903	San Francisco, Calif.....
24	219237	LTQV	St. s.	PEKSKILL.....□+	5,590	3,450	400.5	54.2	30.4	1919	Newburgh, N. Y.....
25	20412		St. p.	Peerless.....	298	186	149.0	32.6	8.6	1872	Wilmington, Del.....
26	106947		St. s.	Peerless.....	34	17	55.2	15.0	6.0	1892	Bordentown, N. J.....
27	150841		St. s.	Peerless.....	102	69	85.4	21.2	9.7	1899	Baltimore, Md.....
28	209172		St. s.	Peerless.....	14	12	41.4	11.3	4.1	1911	Port Clinton, Ohio.....
29	215704		St. s.	Peerless.....	205	98	109.6	25.2	13.0	1917	Norfolk, Va.....
30	81801		St. s.	PEGASUS.....	4,776	3,352	416.0	50.0	28.0	1902	Cleveland, Ohio.....
31	150214		St. p.	Pegasus.....	847	579	211.6	32.0	10.6	1881	Philadelphia, Pa.....
32	130828		St. s.	Peggy.....	19	13	62.0	13.9	5.0	1899	Grindstone Island, N. Y.....
33	203339		St. s.	Pelham.....	46	31	58.0	14.2	6.1	1906	Croton, N. Y.....
34	204081		St. s.	Pelham.....	54	36	54.5	19.3	7.5	1907	Tottenville, N. Y.....
35	150979		St. p.	PELICAN.....	1,079	1,079	303.0	53.0	7.3	1902	Dubuque, Iowa.....
36	218621	LSDT	St. s.	Pelleau.....□	370	168	150.4	25.0	13.3	1919	South Portland, Me.....
37	141270		St. s.	Pemaquid.....	409	225	132.5	28.0	9.8	1893	Philadelphia, Pa.....
38	150708		St. s.	PENCOYD.....	119	81	88.2	19.0	10.6	1897	do.....
39	219215	LTPW	St. s.	PENQUIN.....	377	183	139.4	25.2	13.2	1919	Cleveland, Ohio.....
40	150900	KQVD	St. s.	PENLYN.....	137	93	86.3	20.6	9.6	1901	Philadelphia, Pa.....
41	222450		St. s.	Penn Manor.....	105	71	81.1	20.8	9.9	1919	Sharptown, Md.....
42	219855	LWGF	St. s.	PENNMAR.....□+⊙	5,868	3,636	385.3	51.2	25.6	1920	Kobe, Japan.....
43	77150		St. s.	Pennsylvania.....	76	38	75.0	15.0	9.1	1894	Philadelphia, Pa.....
44	125843		St. s.	Pennsylvania.....	85	42	85.0	17.6	9.5	1880	do.....
45	150849	KQFM	St. s.	PENNSYLVANIA.....	1,352	857	244.3	40.0	14.8	1900	Chester, Pa.....
46	209376		St. s.	PENNSYLVANIA.....	97	30	71.0	20.0	10.8	1911	Cleveland, Ohio.....
47	216286	LHMF	St. s.	PENNSYLVANIA.....□⊙	6,492	4,035	416.8	56.1	31.1	1917	Quincy, Mass.....
48	220024	LWNF	St. s.	PENNSYLVANIA.....□+⊙	5,652	3,522	410.5	54.3	27.2	1920	Los Angeles, Calif.....
49	222747	MDWS	St. s.	PENNSYLVANIA SUN.....□△	8,862	5,535	480.5	66.0	38.8	1923	Chester, Pa.....
50	211297	LDBII	St. s.	PENNSYLVANIAN.....□△	6,579	4,063	407.7	53.7	28.1	1913	Sparrows Point, Md.....
51	92259		St. p.	PENNSVILLE.....	725	457	196.0	37.4	14.1	1890	Newburgh, N. Y.....
52	150705		St. s.	PENOBSCOT.....+	3,943	2,821	454.0	44.5	22.5	1895	West Bay City, Mich.....
53	218066	LRDK	St. s.	PENOBSCOT.....+⊙	2,496	1,490	253.4	43.6	25.1	1919	Ashtabula, Ohio.....
54	150064		St. s.	Pensnoken.....	15	11	40.0	13.6	4.6	1894	Philadelphia, Pa.....
55	160759		St. s.	PEORIA.....	302	147	126.0	25.0	14.0	1897	do.....
56	96603		St. s.	PENTECOST MITCHELL.....	4,044	2,917	414.0	60.0	28.0	1903	Lorain, Ohio.....
57	202939	KVGT	St. s.	PEQUONNOCK.....⊙	2,930	1,086	275.7	45.1	10.7	1906	Chester, Pa.....

¹ Formerly st. s. Andrew J. White.

² Formerly st. s. William Tracy.

³ Formerly st. s. Ram.

⁴ Formerly st. s. Imperial.

⁵ Formerly {a German st. s. Mark.

⁶ Formerly {b st. s. Suwanee.

⁷ Formerly {c st. s. Poznam.

⁸ Formerly st. w. {a Capella.
{b Gillespie.

⁹ Formerly st. s. Sappho.

¹⁰ Formerly U. S. N. st. s. Peacock.

¹¹ {a Ida M. Dalby.

¹² Formerly st. s. {b Seyalla.

¹³ {c Andrew H. Mills.

¹⁴ Formerly st. s. El Sud.

¹⁵ Formerly st. s. A. M. Bramell.

¹⁶ Formerly st. s. William H. Gratwick.

¹⁷ Formerly st. s. Niagara.

Line No.	Service	Crew	Indicated horse-power	Name of owner	Home port	Address of owner
1	Tow.	9	750	Barrett Line (Ohio).....	Cincinnati, Ohio.....	405 St. Paul Building.
2	Frt.	37	3,500	United States Shipping Board.....	Philadelphia, Pa.....	Bourse Building.
3	Tow.	5	350	Shamrock Towing Co. (Del.).....	New York, N. Y.....	682 Twelfth Avenue.
4	Tow.	4	150	Fred B. Dalzell.....	do.....	24 State Street.
5	Tnk.	36	3,000	Vacuum Oil Co. (N. Y.).....	do.....	61 Broadway.
6	Tow.	1	60	Buffalo Marine Construction Corporation (N. Y.).....	Buffalo, N. Y.....	Foot Michigan Avenue.
7	Tow.	11	350	Hollis Towing Line (N. Y.).....	New York, N. Y.....	11 Moore Street.
8	Frt.	49	4,000	Luckenbach S. S. Co. (Del.).....	do.....	44 Whitehall Street.
9	Tnk.	40	2,700	Associated Oil Co. (Calif.).....	San Francisco, Calif.....	79 New Montgomery Street.
10	Tow.	6	450	U. G. I. Contracting Co. (Del.).....	St. Louis, Mo.....	Cape Girardeau, Mo.
11	Tnk.	43	2,600	Pan American Petroleum & Transportation Co. (Del.).....	Los Angeles, Calif.....	714 West Tenth Street.
12	Pas.	7	450	Westchester Ferry Corporation (N. Y.).....	New York, N. Y.....	Yonkers, N. Y.
13	Frt.	23	1,200	Clyde S. S. Co. (Me.).....	do.....	Pier 36, North River.
14	Frt.	28	750	Blackstone Valley Transportation Co. (R. I.).....	Providence, R. I.....	Fawtucket, R. I.
15	Frt.	37	1,500	United States Shipping Board.....	Newark, N. J.....	Kearny, N. J.
16	Tow.	10	280	Dravo Contracting Co. (N. J.).....	Pittsburgh, Pa.....	302 Penn Avenue.
17	Msc.	19	1,400	United States Shipping Board.....	New York, N. Y.....	45 Broadway.
18	Tow.	5	275	Pearl Harbor, Co. (N. J.).....	do.....	Care W. E. Hedger Co., 25 Broadway.
19	Frt.	9	150	Detroit Material & Transportation Co. (Mich.).....	Detroit, Mich.....	Transportation Building.
20	Fsh.	23	400	W. A. Edwards.....	Reedville, Va.....	
21	Frt.	43	4,300	Mallory Steamship Co. (Ma.).....	New York, N. Y.....	Pier 36, North River.
22	Tnk.	14	200	Steamship Pedrito Corporation (Del.).....	Boston, Mass.....	55 Wall Street.
23	Fsh.	3	90	Western-California Fish Co. (Calif.).....	San Francisco, Calif.....	556 Clay Street.
24	Frt.	53	3,000	United States Shipping Board.....	New York, N. Y.....	45 Broadway.
25	Fer.	7	400	Delaware-New Jersey Ferry Co. (Del.).....	Wilmington, Del.....	Foot Fourth Street.
26	Tow.	3	150	Bowers Towing Co. (N. J.).....	Newark, N. J.....	179 Devon Street, Kearny, N. J.
27	Tow.	6	450	John J. Cooney, Estate of.....	New York, N. Y.....	Care Carroll T. Cooney, 233 Broadway.
28	Fsh.	2	14	John W. Averill.....	Cleveland, Ohio.....	Painesville, Ohio.
29	Tow.	10	800	Wood Towing Corporation (Va.).....	Norfolk, Va.....	Roanoke Dock.
30	Frt.	24	1,600	Interlake S. S. Co. (Ohio).....	Cleveland, Ohio.....	Union Trust Building.
31	Pas.	21	850	Iron Steamboat Co. (N. J.).....	New York, N. Y.....	Pier 1, North River.
32	Frt.	3	75	Augustus R. Hinckley.....	Oswego, N. Y.....	40 East Mohawk Street.
33	Pas.	4	60	James L. Lawler.....	Hartford, Conn.....	New Britain, Conn.
34	Tow.	6	300	Red Star Towing & Transportation Co. (W. Va.).....	New York, N. Y.....	17 Battery Place.
35	Fer.	10	1,346	Louisiana & Mississippi R. R. Transfer Co. (Miss.).....	Baton Rouge, La.....	Vicksburg, Miss.
36	Fsh.	32	750	Consolidated Fisheries Co. (Del.).....	Wilmington, Del.....	Lewes, Del.
37	Pas.	15	700	Maine Central R. R. Co. (Me.).....	Portland, Me.....	Union Station.
38	Tow.	10	350	Reading Co. (Pa.).....	Philadelphia, Pa.....	Reading Terminal.
39	Cod.	21	500	Portland Trawling Co. (Me.).....	Rockland, Me.....	431 Main Street.
40	Tow.	5	500	Reading Co. (Pa.).....	Philadelphia, Pa.....	Reading Terminal.
41	Tow.	8	400	Warner Co. (Del.).....	do.....	1518 Walnut Street.
42	Frt.	35	2,300	Calmar S. S. Corporation (Del.).....	New York, N. Y.....	25 Broadway.
43	Tow.	9	200	William J. Donaldson.....	Philadelphia, Pa.....	Beach and Palmer Streets.
44	Tow.	9	350	Intracoastal Towing & Transportation Co. (Tex.).....	Houston, Tex.....	302 Larendon Building.
45	Pas.	38	3,300	New York, Philadelphia & Norfolk R. R. Co. (Va.).....	Cape Charles, Va.....	
46	Tow.	4	1,000	Great Lakes Towing Co. (N. J.).....	Duluth, Minn.....	N. P. Dock.
47	Tnk.	34	3,000	Texas Co. (Del.).....	Wilmington, Del.....	7 West Tenth Street.
48	Frt.	40	2,800	States S. S. Co. (Nev.).....	Portland, Oreg.....	Porter Building.
49	Tnk.	38	4,300	Sun Oil Co. (N. J.).....	Philadelphia, Pa.....	Finance Building.
50	Frt.	37	4,000	American-Hawaiian Steamship Co. (N. J.).....	New York, N. Y.....	10 Bidge Street.
51	Fer.	6	540	Delaware-New Jersey Ferry Co. (Del.).....	Wilmington, Del.....	Foot East Fourth Street.
52	Frt.	20	1,150	Nicholson Universal S. S. Co. (Del.).....	do.....	501 Coe Terminal Building, Detroit, Mich.
53	Frt.	28	1,350	Penobscot Steamship Co. (Mass.).....	Boston, Mass.....	70 Kilby Street.
54	Tow.	3	50	Thomas N. Holmes.....	Philadelphia, Pa.....	Pennsgrove, N. J.
55	Tow.	18	450	Standard Dredging Co. (N. J.).....	New York, N. Y.....	233 Broadway.
56	Frt.	27	1,500	Pittsburgh Steamship Co. (W. Va.).....	Duluth, Minn.....	Wolvin Building.
57	Frt.	21	1,600	New England Steamship Co. (Conn.).....	New London, Conn.....	State Street.

¹¹ Formerly st. s. Thos. W. Rogers.

¹² Formerly st. s. Long Island.

¹³ Formerly U. S. N. No. 57.

¹⁴ Formerly st. s. {a Eastern Ocean.

¹⁵ Formerly st. s. {b George Allen.

¹⁶ Formerly st. s. John E. Mehrer.

¹⁷ Formerly st. s. {a Confidence.

¹⁸ Formerly st. s. {b Waban.

¹⁹ Formerly st. s. West Nomentum.

²⁰ Formerly st. p. Montauk.

²¹ Formerly st. s. Craighornie.

²² Formerly st. s. {Philadelphia.

²³ Formerly st. s. {U. S. Navy st. s. Pooria.

²⁴ Formerly st. s. H. B. Hawgood.

• Molasses in bulk.

Line No.	Official No.	Signal letters	Rig	Name of vessel	Tonnage		Dimensions			When built	Where built
					Gross	Net	Length	Breadth	Depth		
1	208631	LBVR	St. s.	Pequot.....	282	192	144.4	22.5	11.2	1911	Wilmington, Del.
2	210516		St. s.	Pequot.....	199	102	101.4	29.0	8.6	1912	Tottenville, N. Y.
3	226214		Fl. s.	PERALTA..... ¹ ⊕	2,075	1,325	256.0	68.0	18.7	1927	Oakland, Calif.
4	211025		St. s.	PERCIVAL ROBERTS, JR.....	7,593	5,862	580.0	58.0	32.0	1913	Lorain, Ohio
5	92006		St. s.	Pere Marquette 6..... ² ⊕	341	232	130.9	26.8	9.8	1888	Manitowoc, Wis.
6	227030		St. s.	PERE MARQUETTE 12.....	2,767	1,123	386.0	53.1	18.5	1927	do.
7	200611		St. s.	PERE MARQUETTE 14.....	2,531	1,055	327.6	52.1	21.0	1904	Wyandotte, Mich.
8	150740		St. s.	PERE MARQUETTE 15..... ³ ⊕	2,443	1,634	337.1	56.0	17.0	1896	West Bay City, Mich.
9	150906		St. s.	PERE MARQUETTE 17..... ⁴ ⊕	2,775	1,085	338.0	56.0	19.5	1901	Cleveland, Ohio
10	208305		St. s.	PERE MARQUETTE 18..... ⁵ ⊕	2,777	1,660	338.0	57.0	21.7	1911	Chicago, Ill.
11	200459		St. s.	PERE MARQUETTE 19..... ⁶ ⊕	2,626	1,548	338.0	56.0	19.5	1903	Cleveland, Ohio
12	200531		St. s.	PERE MARQUETTE 20..... ⁷ ⊕	2,626	1,495	338.0	56.0	19.5	1903	do.
13	223796		St. s.	PERE MARQUETTE 21..... ⁸ ⊕	2,992	1,511	347.9	56.2	19.2	1924	Manitowoc, Wis.
14	224122		St. s.	PERE MARQUETTE 22..... ⁹ ⊕	2,985	1,501	347.9	56.2	19.2	1924	do.
15	150944		St. s.	Perhaps.....	14	9	41.0	10.7	2.5	1899	West Superior, Wis.
16	216009		St. s.	PERRY G. HAGUE.....	56	0	58.0	15.0	7.0	1918	Baton Rouge, La.
17	219647	LVRM	St. s.	PERRY L. SMITHERS..... ¹⁰ ⊕	4,680	2,932	360.1	51.2	25.9	1919	Uruga, Japan
18	150213		St. p.	Perseus.....	847	579	211.6	32.0	10.6	1881	Philadelphia, Pa.
19	202475		St. s.	PERSEUS..... ¹¹	4,978	3,770	462.0	50.0	24.0	1905	St. Clair, Mich.
20	221698		St. s.	Perseverance.....	385	261	142.0	31.0	14.4	1919	Full River, Mass.
21	204770		St. p.	Perth Amboy.....	618	389	142.3	34.0	12.9	1907	Noank, Conn.
22	210781	LCRF	St. s.	PERTH AMBOY.....	452	307	138.9	28.4	10.5	1912	Port Richmond, N. Y.
23	86534		St. s.	PERTH AMBOY No. 1.....	204	139	96.0	20.7	11.3	1900	do.
24	86509		St. s.	PERTH AMBOY No. 2.....	204	139	96.0	20.7	11.3	1900	do.
25	93064		St. s.	PERTH AMBOY No. 3.....	204	139	96.0	20.7	11.3	1900	do.
26	222878		St. s.	Perth Amboy No. 4.....	106	72	81.3	20.6	9.9	1919	Morris Heights, N. Y.
27	150753		St. s.	Pet.....	21	10	51.6	13.2	4.0	1897	East Providence, R. I.
28	212915		St. w.	Petaluma..... ¹² ⊕	448	339	148.4	32.3	7.5	1914	Benicia, Calif.
29	107348		St. s.	Petcol..... ¹³ ⊕	2,228	1,930	295.0	44.0	21.0	1898	West Bay City, Mich.
30	210004		St. s.	Peter Dahl.....	22	14	53.3	14.9	5.6	1912	Tonawanda, N. Y.
31	86333		St. s.	Peter Hagan.....	98	56	75.0	17.5	7.4	1895	Noank, Conn.
32	219741	LWVK	St. s.	PETER HELMS..... ¹⁴ ⊕	3,326	2,025	322.0	46.2	25.0	1920	Mobile, Ala.
33	220276	LWVC	St. s.	PETER KERR..... ¹⁵ ⊕	6,600	4,157	415.0	55.7	31.9	1920	Osaka, Japan
34	210114		St. s.	PETER KOENIG.....	688	468	162.0	35.6	10.6	1912	Manitowoc, Wis.
35	203898		St. s.	Peter Reiss.....	95	59	76.0	22.0	11.0	1906	Sturgeon Bay, Wis.
36	207471		St. s.	PETER REISS..... ¹⁶ ⊕	5,923	4,217	512.0	54.0	30.0	1910	West Superior, Wis.
37	204819		St. s.	Peter Rinehl.....	94	64	83.5	23.0	7.3	1907	Port Jefferson, N. Y.
38	220505		St. s.	PETER STUYVESANT..... ¹⁷ ⊕	1,721	633	200.5	60.0	15.8	1927	Wilmington, Del.
39	202368		St. s.	PETER WHITE..... ¹⁸ ⊕	6,184	4,931	504.0	54.2	31.0	1905	Ecorse, Mich.
40	204030		St. s.	Peter C. Struven.....	254	118	144.0	22.0	9.5	1907	Pocomoke City, Md.
41	210818	LCRN	St. s.	PETER H. CROWELL..... ¹⁹ ⊕	3,101	2,423	313.5	46.1	22.0	1912	Newport News, Va.
42	150104		St. s.	Peter W. French.....	48	24	72.0	16.5	7.6	1887	Boston, Mass.
43	203677		St. s.	PETER A. B. WIDENER.....	7,053	5,444	580.0	58.0	27.4	1906	Chicago, Ill.
44	150425		St. s.	Petoskey.....	770	544	171.3	30.4	12.2	1888	Manitowoc, Wis.
45	210070		St. s.	Petrel.....	60	30	57.5	10.5	6.5	1912	Houquiam, Wash.
46	215842	LJKF	St. s.	PETREL..... ²⁰ ⊕	292	124	135.0	22.5	13.4	1917	Superior, Wis.
47	211086		St. w.	PETROLEUM No. 3.....	231	159	125.5	28.7	6.2	1913	San Francisco, Calif.
48	80993		St. s.	Philadelphia..... ²¹	87	43	83.2	19.0	8.1	1883	Philadelphia, Pa.
49	150806		St. s.	PHILADELPHIA.....	826	561	191.0	46.1	15.2	1899	Chester, Pa.
50	208789		St. s.	PHILADELPHIA.....	45	31	61.0	16.0	8.0	1911	Lorain, Ohio
51	214565	LOMW	St. s.	PHILADELPHIA..... ²² ⊕	2,453	1,759	253.0	43.5	21.5	1916	Ecorse, Mich.
52	225813		St. s.	PHILADELPHIA.....	1,028	695	189.5	36.2	14.5	1926	Wilmington, Del.
53	151008		St. s.	Phillip.....	75	51	65.0	22.8	5.8	1903	Gloucester, Mass.
54	155238		St. s.	Phillip..... ²³	54	37	58.9	21.9	7.0	1893	Grand Haven, Mich.
55	220016		St. s.	Phillip Mago.....	32	21	48.0	14.5	6.9	1915	Tonawanda, N. Y.
56	201928		St. s.	PHILIP MINCH.....	5,865	4,471	480.0	62.0	30.0	1905	Lorain, Ohio
57	224508		St. s.	PHILIP D. BLOCK..... ²⁴ ⊕	7,931	6,210	586.3	60.2	28.0	1925	do.
58	150890		St. s.	Phillip F. Kelly.....	151	72	80.3	22.3	10.5	1901	Tacoma, Wash.
59	200160		St. s.	Phillip G. Shuefer.....	29	20	64.4	14.3	5.0	1903	Buffalo, N. Y.
60	206478	KSTD	St. s.	PHILIP J. KENNY..... ²⁵	164	104	89.7	21.5	10.5	1903	Chester, Pa.
61	160295		St. s.	Phillips Eaton.....	19	9	49.9	12.6	5.7	1883	Bath, Me.
62	160775		St. s.	Phoenix.....	118	80	85.9	22.1	10.5	1898	Tompkins Cove, N. Y.
63	150929	KRLF	St. s.	PHOENIX..... ²⁶ ⊕	256	160	126.5	30.5	10.0	1902	Alameda, Calif.
64	216824	LMRB	St. s.	PHOENIX..... ²⁷ ⊕	5,731	3,511	400.8	54.3	31.4	1918	Chester, Pa.
65	214757	LORW	St. s.	Phyllis..... ²⁸ ⊕	1,266	695	215.3	42.8	17.1	1917	Aberdeen, Wash.
66	130510	KHQR	St. s.	Plankatank..... ²⁹	899	611	200.0	31.0	11.0	1890	Wilmington, Del.

¹ Formerly st. s. J. A. Palmer, Jr.

² Formerly st. s. Mark B. Covell.

³ Formerly st. s. Pere Marquette.

⁴ Formerly st. s. Eastern Gale.

⁵ Formerly st. s. Frank J. Hecker.

⁶ Formerly st. s. ^a Genesee.

⁷ Formerly st. s. ^b New York Marine Co. No. 1.

⁸ Formerly st. s. ^a Ganogaa.

⁹ Formerly st. s. ^b New York Marine Co. No. 2.

¹⁰ Formerly st. s. ^a Mahanoy.

¹¹ Formerly st. s. ^b New York Marine Co. No. 2.

¹² Formerly st. s. ^a U. S. S. Harbor tug No. 78.

¹³ Formerly st. s. ^b New York Marine Co. No. 11.

Line No.	Service	Crew	Indicated horse-power	Name of owner	Home port	Address of owner
1	Fsh.	10	450	McNeal Edwards Co. (Va.)	Reedville, Va.	
2	Frt.	9	325	James A. Kenny	New York, N. Y.	449 Fiftieth Street (B).
3	Fer.	45	2,600	American Trust Co. (Calif.)	San Francisco, Calif.	464 California Street.
4	Frt.	21	1,880	Pittsburgh Steamship Co. (W. Va.)	Duluth, Minn.	Wolvin Building.
5	Frt.	11	240	Marinette Transit Co.	Milwaukee, Wis.	Marinette, Wis.
6	Fer.	17	3,200	Pere Marquette Railway Co. (Mich.)	Port Huron, Mich.	Foot Court Street.
7	Fer.	33	1,800	do	Detroit, Mich.	Foot Third Street.
8	Pas.	42	2,500	do	Grand Haven, Mich.	Ludington, Mich.
9	Pas.	44	2,500	do	do	Do.
10	Pas.	40	2,500	do	do	Do.
11	Pas.	36	2,280	do	do	Do.
12	Pas.	36	2,300	do	do	Do.
13	Pas.	42	2,700	do	do	Do.
14	Pas.	42	2,700	do	do	Do.
15	Fsh.	1	14	Joseph E. Colombe	Marquette, Mich.	Houghton, Mich.
16	Tow.	8	100	Southern Boller Scaling Co. (La.)	New Orleans, La.	1217 Peters Street.
17	Fsh.	30	2,800	Booth Fisheries Co. (Del.)	Wilmington, Del.	Du Pont Building.
18	Pas.	21	850	Iron Steamboat Co. of N. J. (N. J.)	New York, N. Y.	Pier 1, North River.
19	Frt.	29	1,600	Interlake Steamship Co. (Ohio)	Cleveland, Ohio	Union Trust Building.
20	Tow.	13	400	Cornell Steamboat Co. (N. Y.)	Albany, N. Y.	Kingston, N. Y.
21	Fer.	6	300	Staten Island Ry. Co. (N. Y.)	New York, N. Y.	25 Broadway.
22	Tow.	10	375	Bee Line Transportation Co. (Del.)	Perth Amboy, N. J.	Box 282.
23	Tow.	13	500	Fred B. Dalzell	New York, N. Y.	24 State Street.
24	Tow.	13	500	G. H. Dalzell	do	Do.
25	Tow.	12	500	Fred B. Dalzell	do	Do.
26	Tow.	6	250	G. H. Dalzell	do	Do.
27	Cod.	7	80	Portland Cold Storage Co.	Portland, Me.	329 Commercial Street.
28	Pas.	17	250	Petaluma & Santa Rosa R. Co. (Calif.)	San Francisco, Calif.	Pier No. 9.
29	Frt.	18	800	Aetna Portland Cement Co. (Me.)	Detroit, Mich.	1518 Buhl Building.
30	Frt.	4	150	Hubert Riley	Buffalo, N. Y.	Foot Smith Street (B).
31	Frt.	4	100	Peter Hagan	Philadelphia, Pa.	127 Walnut Street.
32	Frt.	32	1,600	Chas. R. McCormick Lumber Co. (Del.)	San Francisco, Calif.	215 Market Street.
33	Frt.	33	3,200	Pacific Atlantic S. S. Co. (Del.)	Portland, Oreg.	Porter Building.
34	Frt.	9	1,500	Koenig Transportation Co. (Mich.)	Detroit, Mich.	1480 Gratiot Avenue.
35	Tow.	8	450	C. Reiss Coal Co.	Milwaukee, Wis.	Reiss Building.
36	Frt.	23	1,600	Reiss Steamship Co. (Del.)	Wilmington, Del.	7 West Tenth Street.
37	Frt.	6	175	Peter Rinelli	New York, N. Y.	Foot Smith Street (B).
38	Pas.	56	2,700	Hudson River Day Line (N. Y.)	do	Desbrosses Street Pier.
39	Frt.	33	1,700	Presque Isle Transportation Co. (Ohio)	Cleveland, Ohio	Union Trust Building.
40	Fsh.	26	do	Consolidated Fisheries Co. (Del.)	Wilmington, Del.	Lewes, Del.
41	Frt.	35	do	Mystic Steamship Co. (Mass.) Trustees	Boston, Mass.	250 Stuart Street.
42	Tow.	6	275	do	do	Do.
43	Frt.	25	1,800	Pittsburgh Steamship Co. (W. Va.)	Duluth, Minn.	Wolvin Building.
44	Pas.	36	450	Leroy Woodland	Milwaukee, Wis.	382 East Water Street.
45	Tow.	4	125	Poison Logging Co. (Wash.)	Seattle, Wash.	Hogulam, Wash.
46	Fsh.	22	450	Portland Trawling Co. (Me.)	New York, N. Y.	1 Fulton Fish Market.
47	Frt.	6	200	Standard Oil Co. (Del.)	San Francisco, Calif.	225 Bush Street.
48	Tow.	10	350	Daniel Roe Towing & Transportation Co. (N. J.)	New York, N. Y.	1 Broadway.
49	Fer.	7	1,800	Pennsylvania R. R. Co. (Pa.)	do	Pennsylvania Station.
50	Fsh.	5	55	Booth Fisheries Co. (Del.)	Chicago, Ill.	205 North Michigan Avenue.
51	Frt.	26	1,300	Clyde Steamship Co. (Me.)	New York, N. Y.	Pier 36, North River.
52	Fer.	8	1,200	Reading Co. (N. J.)	Philadelphia, Pa.	Reading Terminal.
53	Lgt.	3	30	Thomas E. Reed (Mass.)	Gloucester, Mass.	6 Pearce Street.
54	Frt.	3	85	George M. Seaman	Marquette, Mich.	Drummond, Mich.
55	Tow.	2	40	Frank L. Mago	Buffalo, N. Y.	187 Bryant Street, North Tonawanda, N. Y.
56	Frt.	30	1,400	Kinsman Transit Co. (Ohio)	Cleveland, Ohio	1001 Rockefeller Building.
57	Frt.	34	2,200	Pioneer Steamship Co. (Ohio)	do	1508 Rockefeller Building.
58	Fsh.	9	300	New England Fish Co. (Me.)	Boston, Mass.	Boston Fish Pier.
59	Fsh.	3	60	Eliza M. Thomas	Erie, Pa.	25 1/2 West Second Street.
60	Tow.	6	do	New York Towing and Transportation Corporation (N. Y.)	New York, N. Y.	80 Broad Street.
61	Tow.	2	do	A. E. McReel Co. (N. H.)	Portsmouth, N. H.	Exeter, N. H.
62	Tow.	8	450	Goodwin-Gallagher Sand & Gravel Corporation (N. Y.)	New York, N. Y.	20 East Fortieth Street.
63	Frt.	13	240	Goodyear Redwood Lumber Co. (Me.)	San Francisco, Calif.	582 Market Street.
64	Tnk.	44	3,500	American Tankers Corporation (Mass.)	Boston, Mass.	80 Boylston Street.
65	Frt.	23	800	W. R. Chamberlin	San Francisco, Calif.	351 California Street.
66	Frt.	36	550	Baltimore & Virginia Steamboat Co. (Md.)	Baltimore, Md.	Pier 3, Light Street.

¹⁰ Formerly st. s. ^a Amazonas.
^b Richland Queen.
¹¹ Formerly st. s. ^a George M. Long.
^b Standlight No. 1.
¹² Formerly st. s. Hutchinson.
¹³ Formerly st. s. Eastern Sailor.
¹⁴ Formerly st. s. E. Gunnell.

¹⁵ Formerly st. s. Frank T. Lane.
¹⁶ Formerly ^a st. s. Peter C. Struven.
^b U. S. Peter C. Struven.
¹⁷ Formerly st. s. W. H. Jackson.
¹⁸ Formerly st. s. Odd Fellow.
¹⁹ Formerly st. s. William M. Wadley.
²⁰ Formerly st. s. Neuse.

Line No.	Official No.	Signal letters	Rlg	Name of vessel	Tonnage		Dimensions			When built	Where built
					Gross	Net	Length	Breadth	Depth		
1	92098		St. w.	Piassa	214	214	170.2	34.0	4.0	1899	Mobile, Ala.
2	150313		St. p.	Piedmont	1,864	1,169	257.1	39.6	15.6	1883	Oakland, Calif.
3	150477		St. p.	PIERMONT	1,095	873	196.0	37.4	14.1	1889	Newburgh, N. Y.
4	150524		St. s.	Pilgrim	261	209	113.7	26.0	7.9	1891	Buffalo, N. Y.
5	150539		St. s.	Pilot	120	60	84.2	20.8	10.1	1891	Philadelphia, Pa.
6	200227		St. s.	Pilot	88	43	82.5	20.5	9.6	1903	San Francisco, Calif.
7	226248		St. s.	Pilot	35	24	62.0	10.8	6.1	1927	Hoquiam, Wash.
8	150716		St. s.	Pilot Boy	25	17	50.0	14.2	6.1	1890	Bordentown, N. J.
9	150551		St. s.	Pinnars Point	63	34	67.2	16.5	7.4	1891	Philadelphia, Pa.
10	150132	LHFP	St. s.	Pioneer	160	80	107.0	21.0	13.0	1878	do.
11	150549		St. s.	Pioneer	45	22	53.0	16.3	6.4	1891	Berkeley, Va.
12	203941		St. s.	PIONEER	6,316	5,021	504.0	54.2	31.0	1907	Wyandotte, Mich.
13	203343		St. p.	PIONEER	2,913	1,720	240.0	47.4	15.7	1909	Bath, Me.
14	212913	LFDC	St. s.	PIONEER	5,075	3,026	385.7	52.4	28.5	1913	Kiel, Germany
15	214442		St. s.	Pioneer	85	58	62.0	19.8	7.6	1916	Seattle, Wash.
16	222523		St. w.	Pioneer	14	9	40.6	11.6	2.2	1922	Fairbanks, Alaska
17	218409	LRTB	St. s.	PIESTONE COUNTY	5,102	3,126	390.0	64.2	27.6	1919	Hog Island, Pa.
18	214770		St. s.	PITIRRE	258	137	119.0	25.0	8.4	1917	Jacksonville, Fla.
19	150741		St. s.	PITTSBURG	794	510	200.0	46.0	15.2	1896	Philadelphia, Pa.
20	208690		St. s.	PITTSBURGH	1,270	620	134.0	40.0	21.7	1911	Buffalo, N. Y.
21	208790		St. s.	PITTSBURGH	45	31	61.0	16.0	8.0	1911	Lorain, Ohio
22	200870		St. s.	PLAINFIELD	1,225	822	200.3	43.4	15.8	1904	Elizabeth, N. J.
23	150670		St. s.	Pleasure	489	293	128.0	51.0	12.0	1894	West Bay City, Mich.
24	219679	LVSM	St. s.	PLOVER	411	208	139.4	25.2	14.2	1920	Savannah, Ga.
25	219584	LVNR	St. s.	FLOW CITY	3,249	1,988	324.0	46.2	25.0	1920	Newark, N. J.
26	150502	KHQS	St. p.	PLYMOUTH	3,770	2,280	352.0	50.4	18.8	1890	Chester, Pa.
27	150604		St. s.	Plymouth	373	186	120.2	26.2	15.2	1892	Philadelphia, Pa.
28	213670	LFPM	St. s.	PLYMOUTH	5,266	3,354	368.6	55.2	30.5	1915	Camden, N. J.
29	225315		St. w.	Plymouth	149	149	120.7	25.6	4.0	1926	Paducah, Ky.
30	150326		St. s.	Pocahontas	177	94	118.0	26.4	9.3	1884	Newburgh, N. Y.
31	150454		St. s.	Pocahontas	94	47	82.7	19.6	9.4	1888	Camden, N. J.
32	150628		St. p.	POCAHONTAS	814	541	195.0	33.0	11.0	1893	Wilmington, Del.
33	212389	LDMT	St. s.	Pocahontas	286	147	139.6	24.2	11.5	1914	Millford, Del.
34	150516		St. p.	Pocomoke	656	492	170.0	33.0	9.6	1891	Wilmington, Del.
35	203766	KVSJ	St. s.	POCOMOKE	293	199	125.0	25.0	12.6	1906	Camden, N. J.
36	219585	LVNS	St. s.	POINT ARENA	3,290	2,042	324.0	46.2	25.0	1920	Newark, N. J.
37	218059	LRDB	St. s.	POINT BONITA	3,283	2,000	324.0	46.2	25.0	1919	do.
38	218945	LSWN	St. s.	POINT FERMIN	3,283	2,000	324.0	46.2	25.0	1919	do.
39	219589	LWVK	St. s.	POINT GORDA	3,283	1,996	324.0	46.2	25.0	1920	do.
40	216656	LMGV	St. s.	POINT JUDITH	2,205	1,348	289.0	44.1	19.0	1918	Portland, Oreg.
41	216021	LJSB	St. s.	POINT LOMA	2,119	1,289	251.0	43.5	18.1	1918	do.
42	218944	LSWM	St. s.	POINT MONTARA	3,283	2,000	324.0	46.2	25.0	1919	Newark, N. J.
43	219588	LVPB	St. s.	POINT REYES	3,286	2,030	324.0	46.2	25.0	1920	do.
44	219521	LVKQ	St. s.	POINT SAN PABLO	3,280	2,002	324.0	46.2	25.0	1919	Mobile, Ala.
45	220490	MBHC	St. s.	POINT SAN PEDRO	3,280	2,002	324.0	46.2	25.0	1920	do.
46	219768	LWBM	St. s.	POINT SUR	3,286	2,030	324.0	46.2	25.0	1920	Newark, N. J.
47	219599	LVPJ	St. s.	Pointer	176	29	95.5	24.7	12.2	1920	Mantowoc, Wis.
48	150653		St. s.	POKANOKET	345	186	151.2	29.0	8.0	1894	Brooklyn, N. Y.
49	212916	LFDH	St. s.	POLARINE	4,046	2,389	354.6	50.0	26.7	1914	Geestmunde, Germany.
50	217303	LPCB	St. s.	POLAR BEAR	4,297	2,623	339.3	49.1	26.5	1918	Baltimore, Md.
51	216530	LMCB	St. s.	POLAR SEA	4,111	2,500	339.3	49.1	26.3	1918	do.
52	217407	LPHQ	St. s.	POLAR STAR	4,297	2,623	339.3	49.1	26.5	1918	do.
53	218068	LRDN	St. s.	POLYBIUS	7,041	5,359	409.6	64.2	27.1	1919	Seattle, Wash.
54	3194		St. s.	Pomham	161	110	100.0	22.0	6.8	1881	Athens, N. Y.
55	220334	MBCD	St. s.	POMONA	7,583	4,819	440.0	56.0	35.2	1920	San Francisco, Calif.
56	226079		St. w.	Pomona	216	183	120.3	28.7	4.7	1926	Portland, Oreg.
57	150831	KPJD	St. s.	PONCE	3,506	2,192	317.0	42.0	27.8	1899	Wilmington, Del.
58	218459	LRVQ	St. s.	PONTIA	3,283	1,996	324.0	46.2	25.0	1919	Newark, N. J.
59	150294		St. s.	Pontiac	112	97	98.6	22.2	7.2	1883	East Providence, R. I.
60	135209		St. s.	Pontiac	229	129	116.0	29.3	10.8	1876	Detroit, Mich.
61	215048		St. s.	PONTIAC	8,200	6,307	580.0	60.0	27.9	1917	Ecorse, Mich.
62	203851		St. s.	Pontin Brothers	215	121	99.8	30.8	10.5	1907	Tottenville, N. Y.
63	215634		St. s.	Portchester	86	58	70.8	21.3	8.8	1917	do.
64	150167		St. s.	Portland	118	97	85.5	18.1	7.5	1879	Kennebunk, Me.

¹ Formerly st. w. Mary S. Bless.

² Formerly st. p. Pierrepont.

³ Formerly st. s. J. H. Bartow.

⁴ Formerly st. p. Ferdinando Gorgas.

⁵ Formerly German st. s. Klowa.

⁶ Formerly (a st. s. Pitirre

(b Cuban st. s. Pitirre

⁷ Formerly st. s. David W. Burbage.

⁸ Formerly st. s. Riverside Bridge.

⁹ Formerly st. s. Bound Brook.

¹⁰ Formerly st. s. Continental Bridge.

Line No.	Service	Crew	Indicated horse-power	Name of owner	Home port	Address of owner
1	Pas.	31	780	Eagle Packet Co. (Mo.)	St. Louis, Mo.	Foot Vine Street.
2	Fer.	17	257	Central Pacific Ry. Co. (Utah)	San Francisco, Calif.	65 Market Street.
3	Fer.	8	640	Irvington Piermont Ferry Corporation (N. Y.)	New York, N. Y.	East Forty-second Street.
4	Pas.	11	350	Casco Bay Lines	Portland, Me.	Customhouse Wharf.
5	Tow.	6	300	American Dredging Co. (Pa.)	Philadelphia, Pa.	308 Chestnut Street.
6	Tow.	5	300	Ship Owners & Merchants Tugboat Co. (Calif.)	San Francisco, Calif.	Pier 15.
7	Tow.	4	175	Polson Logging Co. (Wash.)	Seattle, Wash.	Hoquiam, Wash.
8	Tow.	3	60	Tugboat Pilot Boy Co. (Del.)	Philadelphia, Pa.	Pier 34, South Wharves.
9	Tow.	4	250	Atlantic Coast Line R. R. Co. (Va.)	Norfolk, Va.	A. C. L. Station.
10	Tow.	12	500	Chas. R. McCormick Lumber Co.	Seattle, Wash.	900 Stuart Building.
11	Tow.	3	70	Norfolk Lighterage Co. (Va.)	Norfolk, Va.	Foot Commerce Street.
12	Frt.	31	1,650	Cleveland-Cliffs Steamship Co. (Ohio)	Cleveland, Ohio	1460 Union Trust Building.
13	Frt.	36	2,000	Hudson River Navigation Corporation (Del.)	New York, N. Y.	Pier 52, North River.
14	Tnk.	34	1,500	Standard Shipping Co. (Del.)	Wilmington, Del.	7 West Tenth Street.
15	Frt.	4	60	H. D. Hanson	Seattle, Wash.	1511 Fourth Street, Bremerton, Wash.
16	Pas.	2	20	George S. Black	Seward, Alaska	Fairbanks, Alaska.
17	Frt.	36	\$2,500	United States Shipping Board	Philadelphia, Pa.	Bourse Building.
18	Tnk.	15	150	Porto Rico Mercantile Co. (W. Va.)	San Juan, P. R.	Ochoa Building.
19	Fer.	7	2,000	Pennsylvania R. R. Co. (Pa.)	New York, N. Y.	Jersey City, N. J.
20	Mso.	11	600	Pittsburgh Coal Co. (Ohio)	Cleveland, Ohio	Rocketfeller Building.
21	Fsh.	5	55	Booth Fisheries Co. (Del.)	Chicago, Ill.	205 North Michigan Avenue.
22	Fer.	8	1,200	Central R. R. Co. of New Jersey (N. J.)	New York, N. Y.	143 Liberty Street.
23	Fer.	10	1,600	Detroit & Windsor Ferry Co. (Mich.)	Detroit, Mich.	Foot Woodward Avenue.
24	Cod.	20	500	Portland Trawling Co. (Me.)	Rockland, Me.	431 Main Street.
25	Frt.	28	\$1,500	Charles Nelson Co. (Calif.)	San Francisco, Calif.	230 California Street.
26	Frt.	190	5,550	New England Steamship Co. (Conn.)	Fall River, Mass.	Pier 3.
27	Tow.	15	675	Lehigh & Wilkes-Barre Coal Co. (Pa.)	New York, N. Y.	143 Liberty Street.
28	Frt.	36	2,500	Plymouth Steamship Corporation (Mass.)	Boston, Mass.	70 Kilby Street.
29	Tow.	14	438	American Barge Line Co. (Del.)	Louisville, Ky.	122 South Fifth Street.
30	Tow.	10	750	Cornell Steamboat Co. (N. Y.)	Albany, N. Y.	Kingston, N. Y.
31	Tow.	6	300	Lauberts Point Towboat Co. (Va.)	Norfolk, Va.	Norfolk & Western Piers.
32	Pas.	27	1,000	Keansburg Steamboat Co. (N. J.)	Perth Amboy, N. J.	Keansburg, N. J.
33	Fsh.	29	500	Eubank Tankard Co. (Va.)	Readville, Va.	Kilmarnock, Va.
34	Frt.	32	350	Baltimore & Virginia Steamboat Co. (Md.)	Baltimore, Md.	Pier 3, Light Street.
35	Tow.	14	500	New York, Philadelphia & Norfolk R. R. Co. (Va.)	Cape Charles, Va.	
36	Frt.	27	1,500	Gulf Pacific Line (Calif.)	San Francisco, Calif.	240 Front Street.
37	Frt.	37	1,500	do	do	Do.
38	Frt.	37	1,500	do	do	Do.
39	Frt.	37	1,500	do	do	Do.
40	Frt.	27	1,400	Chas. R. McCormick Lumber Co. (Del.)	do	215 Market Street.
41	Frt.	29	1,200	Hart-Wood Lumber Co. (Calif.)	do	1 Drumm Street.
42	Frt.	33	1,500	Gulf Pacific Line (Calif.)	do	240 Front Street
43	Frt.	37	1,500	do	do	Do.
44	Frt.	34	1,600	do	do	Do.
45	Frt.	35	1,600	do	do	Do.
46	Frt.	32	1,500	do	do	Do.
47	Tow.	8	450	James McWilliams Blue Line (N. J.)	New York, N. Y.	1 Broadway.
48	Pas.	15	300	Gulf Coast Steamship Co. (Ala.)	Tampa, Fla.	603 Water Street.
49	Tnk.	34	1,600	Standard Shipping Co. (Del.)	Wilmington, Del.	7 West Tenth Street.
50	Frt.	69	\$1,800	United States Shipping Board	Baltimore, Md.	Merchants and Manufacturers' Building.
51	Ref.	56	\$1,800	do	do	Do.
52	Pas.	69	\$1,800	do	do	Do.
53	Frt.	49	\$3,500	do	Seattle, Wash.	841 Railroad Avenue South.
54	Frt.	4	300	Providence, Fall River & Newport Steamboat Co. (R. I.)	Providence, R. I.	136 Dyer Street.
55	Frt.	38	3,100	Pomona S. S. Co. (Del.)	Tacoma, Wash.	Tacoma Building.
56	Tow.	10	175	Cowlitz Towing Co. (Oreg.)	Portland, Oreg.	181 Oak Street.
57	Pas.	59	1,650	New York & Porto Rico Steamship Co. (Me.)	New York, N. Y.	25 Broadway.
58	Frt.	37	\$1,500	United States Shipping Board	Newark, N. J.	Kearny, N. J.
59	Pas.	7	250	Steamer Pontiac (N. Y.)	New York, N. Y.	53 South Street.
60	Fer.	8	360	Detroit & Windsor Ferry Co. (Mich.)	Detroit, Mich.	Foot Woodward Avenue.
61	Frt.	31	1,900	Cleveland-Cliffs S. S. Co. (Ohio)	Cleveland, Ohio	1460 Union Trust Building.
62	Tow.	6	250	Pontin Boat Corporation (Del.)	New York, N. Y.	90 West Street.
63	Tow.	5	350	Red Star Towing & Transportation Co. (W. Va.)	do	17 Battery Place.
64	Fsh.	23	200	John A. Hayes	New London, Conn.	487 Williams Street.

11 Formerly st. s. Nashobee.
 12 Formerly st. s. Federal Bridge.
 13 Formerly st. s. Holyoke Bridge.
 14 Formerly st. s. Minooka.
 15 Formerly st. s. Houston.
 16 Formerly st. s. East Chicago.

17 Formerly German st. s. Ems.
 18 Formerly st. s. Baltimore.
 19 Formerly st. s. Pioneer.
 20 Formerly st. s. Excelsior.
 21 Formerly st. s. New York Central No. 24.

Line No.	Official No.	Signal letters	Rig	Name of vessel	Tonnage		Dimensions			When built	Where built
					Gross	Net	Length	Breadth	Depth		
							Feet	Feet	Feet		
1	150976		St. s.	Portland.....	94	486	87.5	21.5	10.0	1902	South Portland, Me..
2	218331		St. w.	Portland.....	801	683	185.2	40.8	8.1	1919	Portland, Oreg.....
3	95957		St. w.	Port Allen.....	88	84	96.6	37.0	6.2	1888	Lake Charles, La..
4	214716	LGQT	St. s.	Port Angeles.....	1,368	760	223.2	42.3	15.8	1910	North Bend, Oreg..
5	204539		St. s.	Port Chester.....	373	299	113.6	28.3	9.4	1907	Tottenville, N. Y..
6	77354	KPCL	St. s.	Port COVINGTON.....	145	99	85.6	22.5	10.7	1899	Camden, N. J.....
7	80104		St. s.	Port Newark.....	82	56	80.0	18.3	8.7	1870	New Brunswick, N. J.
8	220150	LWRB	St. s.	PORT SAUNDERS.....	112	12	92.7	17.5	11.6	1904	Christiania, Norway..
9	219672		St. s.	Porter.....	181	123	94.2	25.0	13.2	1919	Nyack, N. Y.....
10	215812	LJGW	St. s.	PORTO RICO.....	4,301	2,396	370.7	45.1	25.2	1903	Flensburg, Germany..
11	156376	KDMQ	St. s.	Portsmouth.....	214	107	116.3	23.0	12.0	1886	Wilmington, Del.....
12	219119	LTJS	St. s.	PORTSMOUTH.....	5,881	4,544	410.5	54.2	27.0	1919	Portsmouth, N. H.....
13	150672	KMBD	St. s.	POTOMAC.....	763	688	176.8	35.8	11.0	1894	Philadelphia, Pa.....
14	150699		St. s.	Potomac.....	155	77	102.0	30.5	8.5	1895	Baltimore, Md.....
15	150987		St. s.	Potomac.....	145	55	121.0	20.1	8.2	1903	Pocomoke City, Md..
16	150855		St. w.	Potrero.....	531	452	145.0	35.0	8.0	1900	Alameda, Calif.....
17	220620	MBLK	St. s.	POTTER.....	6,171	3,797	395.5	55.0	31.4	1920	New Orleans, La.....
18	215041		St. s.	POUGHKEEPSIE.....	1,566	948	206.8	47.0	14.2	1917	Tampa, Fla.....
19	217910	LQST	St. s.	POUGHKEEPSIE.....	5,588	3,468	400.5	54.2	30.4	1919	Newburgh, N. Y.....
20	202339		St. s.	POWELL STACKHOUSE.....	6,171	4,919	504.0	54.2	31.0	1905	Wyandotte, Mich.....
21	205637	KWRC	St. s.	POWERFUL.....	176	120	89.4	24.1	12.1	1908	Port Richmond, N. Y.
22	150705		St. s.	Powhatan.....	56	25	76.3	19.4	6.5	1897	Pocomoke City, Md..
23	200694		St. s.	Powow.....	48	25	69.0	18.8	7.1	1904	Kennebunk, Me.....
24	150938	KRPD	St. s.	Prentiss.....	408	267	144.0	34.5	11.5	1902	Oakland, Calif.....
25	150783		St. s.	President.....	112	76	86.3	22.1	10.2	1898	Tomkins Cove, N. Y.
26	221203	MCRK	St. s.	PRESIDENT ADAMS.....	10,568	6,200	502.1	62.2	28.3	1921	Camden, N. J.....
27	220485	MBGT	St. s.	PRESIDENT CLEVELAND.....	14,123	8,393	517.0	72.2	27.8	1921	Newport News, Va.....
28	215457	LHQV	St. s.	PRESIDENT FILLMORE.....	9,699	5,611	499.1	60.1	34.7	1899	Stettin, Germany.....
29	221426	MCWJ	St. s.	PRESIDENT GARFIELD.....	10,568	6,200	502.1	62.2	28.3	1921	Camden, N. J.....
30	221633	MDFK	St. s.	PRESIDENT GRANT.....	14,119	8,405	517.0	72.2	27.8	1921	Sparrows Point, Md..
31	221844	MDJB	St. s.	PRESIDENT HARDING.....	13,869	8,171	516.5	72.2	27.8	1921	Camden, N. J.....
32	220952	MCGR	St. s.	PRESIDENT HARRISON.....	10,504	6,242	502.1	62.2	28.3	1921	do.....
33	220858	MCBG	St. s.	PRESIDENT HAYES.....	10,533	6,195	502.1	62.2	28.3	1920	do.....
34	221058	MCLB	St. s.	PRESIDENT JACKSON.....	14,123	8,377	517.0	72.2	27.8	1921	Newport News, Va.....
35	221042	MCKS	St. s.	PRESIDENT JEFFERSON.....	14,174	8,443	516.5	72.2	27.8	1921	Camden, N. J.....
36	200690	KSWO	St. s.	PRESIDENT JOHNSON.....	15,543	9,487	600.0	65.3	23.1	1904	do.....
37	221645	MDFP	St. s.	PRESIDENT LINCOLN.....	14,187	8,359	516.5	72.2	27.8	1921	do.....
38	221314	MCTL	St. s.	PRESIDENT MCKINLEY.....	14,127	8,400	516.5	72.2	27.8	1921	do.....
39	221727	MDGV	St. s.	PRESIDENT MADISON.....	14,187	8,341	516.5	72.2	27.8	1921	do.....
40	220325	LWVT	St. s.	PRESIDENT MONROE.....	10,533	6,195	502.1	62.2	28.3	1920	do.....
41	220987	MCHW	St. s.	PRESIDENT PIERCE.....	14,123	8,393	517.0	72.2	27.8	1921	Sparrows Point, Md..
42	221054	MCKW	St. s.	PRESIDENT POLK.....	10,500	6,304	502.1	62.2	28.3	1921	Camden, N. J.....
43	221732		St. s.	PRESIDENT ROOSEVELT.....	1,907	1,296	241.0	46.1	18.4	1921	Mariners Harbor, N. Y.
44	221901	MDJW	St. s.	PRESIDENT ROOSEVELT.....	13,869	8,138	516.5	72.2	27.8	1922	Camden, N. J.....
45	221233	MCSG	St. s.	PRESIDENT TAFT.....	14,123	8,415	517.0	72.2	27.8	1921	Sparrows Point, Md..
46	220709	MBRD	St. s.	PRESIDENT VAN BUREN.....	10,533	6,195	502.1	62.2	28.3	1920	Camden, N. J.....
47	227763		St. s.	PRESIDENT WARFIELD.....	1,814	706	320.0	56.5	16.9	1928	Wilmington, Del.....
48	221374	MCVN	St. s.	PRESIDENT WILSON.....	14,127	8,319	516.5	72.2	27.8	1921	Camden, N. J.....
49	150786		St. s.	PRESQUE ISLE.....	4,578	3,486	406.0	50.0	28.0	1898	Cleveland, Ohio.....
50	204350		St. s.	Presque Isle.....	41	35	61.0	17.5	7.8	1907	Erle, Pa.....
51	205324		St. s.	PRICE MCKINNEY.....	4,671	3,433	432.0	54.0	28.0	1908	Lorain, Ohio.....
52	150146		St. p.	Pride of the River.....	619	553	175.0	39.0	8.0	1878	San Francisco, Calif..
53	150963		St. s.	Primrose.....	58	40	70.5	19.3	8.0	1902	Athens, N. Y.....
54	96347		St. w.	Princess.....	181	181	160.0	30.0	4.1	1896	Jeffersonville, Ind.....
55	77232	KMTQ	St. s.	PRINCESS MONTAGU.....	570	388	191.8	28.3	15.3	1896	Elizabeth, N. J.....

¹ Formerly st. w. Hazel.

² Formerly st. s. ^a Jack Dykman. ^b S. O. Co. No. 4.

³ Formerly st. s. Winnie.

⁴ Formerly British st. s. Port Saunders.

⁵ Formerly ^a German st. s. Prinz Joachim. ^b Moccasin.

⁶ Formerly st. s. Centennial State.

⁷ Formerly st. s. Golden State.

⁸ Formerly ^a German st. s. Hamburg.

⁹ Formerly ^b U. S. Navy Powhatan.

¹⁰ Formerly ^c st. s. New Rochelle.

¹¹ Formerly ^d st. s. Hudson.

¹² Formerly st. s. Blue Hen State.

¹³ Formerly st. s. Pine Tree State.

¹⁴ Formerly ^a st. s. Lone Star State.

¹⁵ Formerly ^b st. s. President Taft.

¹⁶ Formerly st. s. Wolverine State.

Line No.	Service	Crew	Indicated horse-power	Name of owner	Home port	Address of owner
1	Frt.	5	350	Central Wharf Towboat Co.	Portland, Me.	84 Commercial Street.
2	Tow.	7	1,600	Port of Portland Commission	Portland, Oreg.	Spalding Building.
3	Fer.	5	110	Baton Rouge Transportation Co. (La.)	Baton Rouge, La.	Box 516.
4	Frt.	25	900	Charles Nelson Co. (Calif.)	San Francisco, Calif.	230 California Street.
5	Frt.	5	400	Port Chester Transportation Co. (N. Y.)	New York, N. Y.	Port Chester, N. Y.
6	Tow.	9	500	Curtis Bay Towing Co. (Md.)	Baltimore, Md.	1631 Munsey Building.
7	Tow.	9	135	Newark & New York Towboat Co. (N. J.)	Newark, N. J.	1 Passaic Street.
8	Whl.	9	350	California Sea Products Co. (Calif.)	San Francisco, Calif.	332 Pine Street.
9	Tow.	9	450	Cottman Co. (Md.)	Baltimore, Md.	Keyser Building.
10	Pas.	97	3,000	New York & Porto Rico Steamship Co. (Me.)	New York, N. Y.	25 Broadway.
11	Frt.	15	915	New York, Philadelphia & Norfolk R. R. Co. (Va.)	Cape Charles, Va.	
12	Frt.	53	2,800	United States Shipping Board	Portsmouth, N. H.	
13	Frt.	36	450	Baltimore & Virginia Steamboat Co. (Md.)	Baltimore, Md.	Pier 3, Light Street.
14	Frt.	6	350	Baltimore & Ohio R. R. Co. (Md.)	do.	Baltimore and Charles Street.
15	Fsh.	25	225	Morris Fisher Co. (Va.)	Reedville, Va.	General delivery.
16	Frt.	14	300	Polyero Transit Co. (Calif.)	San Francisco, Calif.	620 Market Street.
17	Frt.	49	2,800	United States Shipping Board	New Orleans, La.	Carondelet Building.
18	Pas.	40	1,200	Hudson River Steamboat Co. (Del.)	New York, N. Y.	Pier 32, North River.
19	Frt.	53	3,000	United States Shipping Board	do.	45 Broadway.
20	Frt.	32	1,800	Mahoning Steamship Co. (Ohio)	Cleveland, Ohio.	Leader-News Building.
21	Tow.	6	250	Lehigh Valley R. R. Co. (N. J.)	New York, N. Y.	143 Liberty Street.
22	Tow.	7	160	F. W. Darling	Nowport News, Va.	Hampton, Va.
23	Tow.	4	350	Ross Tow Boat Co. (Mass.)	Boston, Mass.	28 T ^h Wharf.
24	Frt.	23	400	Andrew F. Mahoney (Calif.)	San Francisco, Calif.	1 Drumm Street.
25	Tow.	6	500	Mallory Steamship Co. (Me.)	New York, N. Y.	Pier 36, North River.
26	Pas.	130	7,000	Dollar Steamship Line (Calif.)	San Francisco, Calif.	311 California Street.
27	Pas.	235	12,000	do.	do.	Do.
28	Pas.	295	6,500	United States Shipping Board	New York, N. Y.	45 Broadway.
29	Pas.	149	6,000	Dollar Steamship Line (Calif.)	San Francisco, Calif.	311 California Street.
30	Pas.	198	\$12,000	Admiral Oriental Line (Wash.)	Seattle, Wash.	1519 Railroad Avenue South.
31	Pas.	240	\$12,000	United States Lines (Del.)	New York, N. Y.	45 Broadway.
32	Pas.	150	7,000	Dollar Steamship Line (Calif.)	San Francisco, Calif.	311 California Street.
33	Pas.	145	6,000	do.	do.	Do.
34	Pas.	120	12,000	Admiral Oriental Line (Wash.)	Seattle, Wash.	1519 Railroad Avenue South.
35	Pas.	210	\$13,000	do.	do.	Do.
36	Pas.	225	10,000	American Foreign S. S. Co. (Nev.)	San Francisco, Calif.	225 Bush Street.
37	Pas.	109	\$12,000	Dollar Steamship Line (Calif.)	do.	311 California Street.
38	Pas.	210	12,000	Admiral Oriental Line (Wash.)	Seattle, Wash.	1519 Railroad Avenue South.
39	Pas.	200	11,000	do.	do.	Do.
40	Pas.	115	6,000	Dollar Steamship Line (Calif.)	San Francisco, Calif.	311 California Street.
41	Pas.	240	\$12,000	do.	do.	Do.
42	Pas.	49	6,000	do.	do.	Do.
43	Pas.	11	3,500	City of New York	New York, N. Y.	Municipal Building.
44	Pas.	130	\$15,000	United States Lines	do.	45 Broadway.
45	Pas.	238	\$12,000	Dollar Steamship Line (Calif.)	San Francisco, Calif.	311 California Street.
46	Pas.	115	6,000	do.	do.	Do.
47	Pas.	69	2,800	Baltimore Steam Packet Co. (Md.)	Baltimore, Md.	Light and Barre Streets.
48	Pas.	240	\$12,000	Dollar Steamship Line (Calif.)	San Francisco, Calif.	311 California Street.
49	Frt.	27	1,500	Presque Isle Transportation Co. (Ohio)	Cleveland, Ohio.	Union Trust Building.
50	Pas.	4	50	Nautical Amusement Co. (Ohio) *	do.	Rocky River, Ohio.
51	Frt.	22	1,500	Pioneer S. S. Co. (Ohio)	do.	1518 Rockefeller Building.
52	Pas.	17	650	California Transportation Co. (Calif.)	San Francisco, Calif.	Pier 30.
53	Tow.	5	183	Cornell Steamboat Co. (N. Y.)	Albany, N. Y.	Kingston, N. Y.
54	Pas.	25	258	Morgan Davis Dock Co.	Pittsburgh, Pa.	Main and Woodrow Avenues, Lincoln Place.
55	Pas.	24	1,200	Florida R. R. & Navigation Corporation (Del.)	Tampa, Fla.	Everglades, Fla.

¹¹ Formerly st. s. Creole State.

¹² Formerly st. s. Silver State.

¹³ Formerly st. s. Wenatchee.

¹⁴ Formerly st. s. Manchuria.

¹⁵ Formerly st. s. Hoosier State.

¹⁶ Formerly st. s. Keystone State.

¹⁷ Formerly st. s. Bay State.

¹⁸ Formerly st. s. Panhandle State.

¹⁹ Formerly st. s. Hawkeye State.

²⁰ Formerly st. s. Granite State.

²¹ Formerly st. s. Peninsula State.

²² Formerly st. s. Buckeye State.

²³ Formerly st. s. Old North State

²⁴ Formerly st. s. Empire State.

²⁵ Formerly st. w. ^a H. W. Butterff.

²⁶ Formerly st. w. ^b John Lee.

²⁷ Formerly st. s. ^a Josephine.

²⁸ Formerly st. s. ^b Collier County.

* Sold to George L. Ensign, Cleveland, Ohio, but not yet redocumented.

Line No.	Official No.	Signal letters	Rig	Name of vessel	Tonnage		Dimensions			When built	Where built
					Gross	Net	Length	Breadth	Depth		
1	115833		St. s.	¹ Princeton	43	21	57.2	15.9	8.3	1882	Buffalo, N. Y.
2	150870		St. s.	PRINCETON	4,473	3,379	454.0	50.0	28.5	1900	Lorain, Ohio
3	212833	LFBP	St. s.	² PRINCETON	5,081	3,049	385.8	52.4	28.5	1912	Kiel, Germany
4	220391	MCDS	St. s.	³ PRINCETON	324	220	137.0	22.8	12.5	1919	Savannah, Ga.
5	150666		St. p.	PRISCILLA	5,292	2,673	425.8	52.3	18.3	1894	Chester, Pa.
6	217060		St. s.	Priscilla	54	28	71.1	19.0	7.4	1919	Thomaston, Me.
7	217682	LQFP	St. s.	PROCTOR	2,324	1,396	251.0	43.6	22.2	1919	Superior, Wis.
8	150632		St. w.	Proctor K. Smiley	66	66	92.0	30.0	3.2	1895	Callettsburg, Ky.
9	150598		St. s.	⁴ PROGRESS	2,424	1,761	340.0	42.0	25.0	1892	Superior, Wis.
10	150892		St. s.	Progress	27	18	53.7	15.2	6.5	1901	Madison, Md.
11	213862		St. s.	Progressive	77	52	70.5	20.7	8.4	1916	W. New Brighton, N. Y.
12	150500		St. s.	Promise	473	295	119.5	38.8	12.0	1892	Detroit, Mich.
13	203020		St. w.	Pronto	94	72	100.0	19.0	6.0	1906	Portland, Ore.
14	219071		St. s.	Propeller	181	123	94.2	25.0	13.2	1919	Nyack, N. Y.
15	150784		St. s.	Prospector	41	25	61.2	14.6	5.2	1898	Seattle, Wash.
16	150781		St. s.	Prosper	111	52	84.1	18.6	9.6	1898	Port Townsend, Wash.
17	3778		St. s.	⁵ Protector	40	22	60.2	14.8	6.2	1899	Norfolk, Va.
18	150255		St. s.	⁶ Protector	98	40	92.9	20.0	9.8	1882	Camden, N. J.
19	201723		St. p.	PROVIDENCE	4,365	2,502	270.4	50.0	18.6	1905	Quincy, Mass.
20	220625	MBLR	St. s.	PROVINCETOWN	6,210	3,805	402.0	53.2	32.0	1900	Groton, Conn.
21	150885	KQMR	St. s.	PRUDENCE	292	198	122.3	25.0	14.0	1900	Camden, N. J.
22	217591	LPVW	St. s.	PRUSA	5,113	3,102	390.0	54.2	27.6	1910	Hog Island, Pa.
23	220504	MBJT	St. s.	⁷ PUEBLO	4,469	2,628	340.1	49.2	28.7	1920	Baltimore, Md.
24	217015	LNFG	St. s.	PUGET SOUND	4,838	3,630	379.1	53.1	27.0	1918	Tacoma, Wash.
25	201964		St. w.	Pup	33	21	54.0	15.6	3.4	1905	Ballard, Wash.
26	150898		St. s.	PURITAN	1,762	1,267	259.0	40.5	26.6	1901	Toledo, Ohio
27	208636		St. s.	PUR IN BAY	1,192	731	226.0	46.5	17.6	1911	Wyandotte, Mich.
28	220141		St. s.	PUTNAM	294	164	146.3	20.2	10.9	1920	Long Island City, N. Y.
29	116371		St. w.	⁸ Pyramid	603	457	161.0	27.5	7.0	1890	San Francisco, Calif.
30	211152		St. s.	Q. A. Gilmore	99	51	71.0	20.0	12.5	1913	Cleveland, Ohio
31	219524	LVKT	St. s.	QUAKER CITY	4,961	3,032	300.0	54.2	27.8	1920	Hog Island, Pa.
32	20587	JVWG	St. s.	⁹ Queen	2,727	1,672	331.2	38.5	21.2	1882	Philadelphia, Pa.
33	20605		St. s.	Queen	42	18	64.0	16.0	6.0	1892	Astoria, Ore.
34	20627		St. s.	Queen	24	16	54.0	14.5	5.5	1900	San Francisco, Calif.
35	217651	LPTD	St. s.	¹⁰ QUEEN	2,592	1,604	251.0	43.0	26.1	1919	Wyandotte, Mich.
36	20012		St. s.	QUEEN CITY	3,785	2,574	401.4	48.0	23.7	1896	Cleveland, Ohio
37	20614		St. w.	Queen City	624	624	236.0	44.0	7.0	1897	Cincinnati, Ohio
38	203356		St. s.	Queen City	24	17	53.2	13.3	5.6	1906	Buffalo, N. Y.
39	20582		St. s.	Queen Mab	19	9	51.6	13.4	4.6	1880	Tottenville, N. Y.
40	227519		St. s.	Queen of Dyousburg	76	76	64.9	21.0	4.1	1928	Paducah, Ky.
41	202347		St. s.	QUEENS	1,954	1,329	240.4	46.1	18.4	1905	Sparrows Point, Md.
42	200370		St. s.	Quequechan	76	37	75.3	20.1	8.2	1903	Bath, Me.
43	20581		St. s.	Quickstep	231	128	144.8	19.9	9.9	1879	Noank, Conn.
44	20617		St. w.	Quickstep	343	233	123.8	24.8	4.4	1898	Seattle, Wash.
45	220250	LWTF	St. s.	QUILLWARK	6,034	4,445	402.6	53.0	32.2	1920	Oakland, Calif.
46	220985	MCHT	St. s.	Quinault	1,138	610	210.0	43.1	15.4	1921	Portland, Ore.
47	222706	MDWB	St. s.	¹¹ QUINCY	3,789	2,368	350.5	51.0	22.6	1909	Sunderland, England
48	208702		St. s.	QUINCY A. SHAW	6,336	5,013	504.0	54.0	30.0	1911	Lorain, Ohio
49	219309	LPWM	St. s.	QUINNIPIAC	6,202	3,841	409.6	54.4	27.4	1910	Groton, Conn.
50	217141	LNMR	St. s.	QUISTCONCK	5,141	3,072	390.0	54.2	27.6	1918	Hog Island, Pa.
51	218370		St. s.	Quittacus	4,707	2,950	379.4	53.1	27.0	1919	Tacoma, Wash.
52	219419		St. s.	Quoque	183	105	92.5	25.1	15.7	1919	Wilmington, Del.
53	216643		St. s.	¹² R. Lenahan	341	250	148.1	22.4	11.8	1918	Brooklyn, N. Y.
54	111336		St. s.	R. B. Douglas	175	87	127.0	20.5	9.1	1901	Pocomoke City, Md.
55	110896		St. s.	R. C. Veit	192	96	106.2	23.8	12.2	1891	Athens, N. Y.
56	221897	MDJV	St. s.	R. D. LEONARD	1,778	1,082	265.9	39.2	19.6	1922	Wilmington, Del.
57	201816		St. s.	R. E. DOVILLE	102	69	120.5	28.0	7.0	1905	Toledo, Ohio
58	214488		St. s.	R. G. Cooper	28	19	53.0	14.0	5.9	1916	Manitowoc, Wis.
59	110519		St. s.	R. G. Townsend	83	41	81.6	20.5	8.5	1882	Philadelphia, Pa.
60	111016		St. s.	R. J. Barrett	109	51	81.0	21.5	10.2	1893	Athens, N. Y.
61	200183		St. s.	R. J. Foster	45	31	70.0	16.6	7.0	1903	New Baltimore, N. Y.
62	221169	MCQN	St. s.	R. J. HANNA	7,095	4,388	435.0	56.2	33.4	1921	Oakland, Calif.
63	219914		St. w.	R. J. Stewart	63	63	90.4	20.5	3.9	1920	St. Joseph, Mo.
64	204701		St. s.	¹³ R. L. AGASSIZ	6,630	4,910	532.0	58.2	31.0	1907	Chicago, Ill.
65	162391		St. s.	¹⁴ R. M. Shanklin	163	97	104.0	30.0	9.0	1905	Tottenville, N. Y.
66	207693		St. s.	R. P. REIDENBACH	71	37	68.7	17.0	11.0	1910	Cleveland, Ohio
67	77532		St. s.	¹⁵ R. R. RICHARDSON	4,046	2,925	414.0	50.0	28.0	1902	Lorain, Ohio
68	110910		St. s.	R. T. Roy	23	15	54.0	14.2	5.7	1891	Cleveland, Ohio

¹ Formerly st. s. ^(a) Shaughraun.
^(b) Alpha.
² Formerly German st. s. Slour.
³ Formerly st. s. Blue Point.
⁴ Formerly st. s. Pathfinder.

⁵ Formerly st. s. Bentley.
⁶ Formerly ^(a) St. s. Protector.
^(b) U. S. Q. M. C. st. s. Protector.
⁷ Formerly st. s. City of Freeport.
⁸ Formerly st. p. Sual.

Line No.	Service	Crew	Indicated horse power	Name of owner	Home port	Address of owner
1	Tow.	4	120	American Construction Co. (Ohio)	Cleveland, Ohio	Marion Building.
2	Frt.	23	2,000	Pittsburgh Steamship Co. (W. Va.)	Duluth, Minn.	Wolvin Building.
3	Tnk.	29	1,500	Standard Shipping Co. (Del.)	Wilmington, Del.	7 West Tenth Street.
4	Fsh.	13	600	Whitman Ward & Lee Co. (Mass.)	Boston, Mass.	5 Fish Pier, South Boston, Mass.
5	Pas.	180	8,500	New England Steamship Co. (Conn.)	Fall River, Mass.	Pier 3.
6	Tow.	5	90	Doane-Commercial Towing Co. (Mass.)	Boston, Mass.	78 Long Wharf.
7	Frt.	35	1,500	United States Shipping Board	New York, N. Y.	45 Broadway.
8	Fer.	4	54	Kenova Wharf & Ferry Co. (W. Va.)	Pittsburgh, Pa.	Kenova, W. Va.
9	Frt.	27	1,600	Westland S. S. Co. (Ohio)	Cleveland, Ohio	1513 Superior Avenue.
10	Tow.	4	100	Port Utilities Commission (S. O.)	Charleston, S. C.	
11	Tow.	6	400	Newtown Creek Towing Co. (N. Y.)	New York, N. Y.	1 Front Street, Long Island City, N. Y.
12	Fer.	10	1,400	Detroit & Windsor Ferry Co. (Mich.)	Detroit, Mich.	Foot Woodward Avenue.
13	Tow.	7	300	Port of Portland Commission	Portland, Oreg.	Spalding Building.
14	Tow.	11	750	Suderman & Young Towing Co. (Tex.)	Galveston, Tex.	905 United States National Bank Building.
15	Tow.	4	70	Volney C. F. Young	Seattle, Wash.	Olympia, Wash.
16	Tow.	9	250	Bellingham Tug & Barge Co. (Wash.)	do.	1214 Cornwall Avenue.
17	Tow.	4	100	Norfolk Lighterage Co. (Va.)	Norfolk, Va.	Foot Commerce Street.
18	Tow.	6	475	Mobile & Gulf Navigation Co. (Ala.)	Mobile, Ala.	Foot Palmette Street.
19	Frt.	240	5,500	New England Steamship Co. (Conn.)	Fall River, Conn.	Pier 3.
20	Frt.	50	2,800	United States Shipping Board	New London, Conn.	Groton, Conn.
21	Tow.	12	750	James McWilliams Blue Line (N. J.)	New York, N. Y.	1 Broadway.
22	Frt.	43	2,500	United States Shipping Board	Philadelphia, Pa.	Bourse Building.
23	Tnk.	30	1,800	Petroleum Navigation Co. (Tex.)	Houston, Tex.	Petroleum Building.
24	Frt.	50	2,500	United States Shipping Board	Tacoma, Wash.	
25	Tow.	3	25	John C. Green	Eagle, Alaska	Fairbanks, Alaska.
26	Pas.	32	1,700	Michigan Transit Corporation (Ind.)	Chicago, Ill.	Municipal Pier.
27	Pas.	60	3,000	Ashley & Dustin Steamers Line (Mich.)	Detroit, Mich.	170 First Street.
28	Frt.	2	400	New York Canal & Great Lakes Corporation (Del.)	New York, N. Y.	67 Wall Street.
29	Frt.	9	120	California Salt Co. (Del.)	San Francisco, Calif.	200 Bush Street.
30	Tow.	5	400	Great Lakes Towing Co. (N. J.)	Cleveland, Ohio	Union Trust Building.
31	Frt.	41	2,500	United States Shipping Board	Philadelphia, Pa.	Bourse Building.
32	Pas.	82	3,000	Pacific Steamship Co. (Me.)	Seattle, Wash.	1519 Railroad Avenue South.
33	Tow.	3	90	Allman-Hubble Tug Boat Co. (Wash.)	do.	Hoquiam, Wash.
34	Fsh.	3	75	Alaska Packers Association (Calif.)	San Francisco, Calif.	111 California Street.
35	Frt.	31	1,300	Queen Steamship Corporation (Del.)	Duluth, Minn.	McDougall Terminal.
36	Frt.	30	1,700	Pittsburgh Steamship Co. (W. Va.)	do.	Wolvin Building.
37	Pas.	50	1,214	Louisville & Cincinnati Packet Co. (Ky.)	Cincinnati, Ohio	Foot Main Street.
38	Tow.	2	25	State of New York	Buffalo, N. Y.	Foot Porter Avenue.
39	Tow.	3	45	Martha Johnson	New York, N. Y.	Jersey City, N. J.
40	Pas.	4	85	Fred Joyce	Paducah, Ky.	Care Wharfboat.
41	Fer.	15	3,500	City of New York (N. Y.)	New York, N. Y.	Municipal Building.
42	Frt.	4	250	Staples Coal Co. (Mass.)	Fall River, Mass.	Taunton, Mass.
43	Fsh.	23	350	John A. Hayes	New London, Conn.	487 Williams Street.
44	Pas.	18	300	Alaska Rivers Navigation Co. (Alaska)	Seward, Alaska	McGrath, Alaska.
45	Frt.	43	2,800	United States Shipping Board	San Francisco, Calif.	369 Pine Street.
46	Frt.	25	625	Hart-Wood Lumber Co. (Calif.)	do.	1 Drumm Street.
47	Frt.	32	2,500	Quincy Steamship Co. (N. Y.)	New York, N. Y.	40 Wall Street.
48	Frt.	32	1,760	Calumet Transportation Co. (Ohio)	Cleveland, Ohio	Leader-News Building.
49	Frt.	44	2,500	United States Shipping Board	New London, Conn.	Groton, Conn.
50	Frt.	42	2,500	do.	Philadelphia, Pa.	Bourse Building.
51	Frt.	41	2,500	do.	Tacoma, Wash.	
52	Tow.	6	490	Long Island R. R. Co. (N. Y.)	New York, N. Y.	Long Island City, N. Y.
53	Frt.	10	150	L. & L. Canal Line (N. Y.)	Albany, N. Y.	Athens, N. Y.
54	Fsh.	28	250	Morris Fisher Co. (Va.)	Reedville, Va.	General delivery.
55	Tow.	10	500	Houston Towing Co. (Tex.)	Houston, Tex.	811 Cotton Exchange Building.
56	Tnk.	21	750	Atlantic Refining Co. (Pa.)	Philadelphia, Pa.	260 South Broad Street.
57	Frt.	9	250	Dovillo Lake Sand & Gravel Co.	Toledo, Ohio	424 Water Street.
58	Fsh.	4	75	Jay Wheaton	Port Huron, Mich.	407 East Water Street.
59	Tow.	8	348	Cornell Steamboat Co. (N. Y.)	Albany, N. Y.	Kingston, N. Y.
60	Tow.	5	400	Edward E. Barrett	New York, N. Y.	90 West Street.
61	Tow.	4	124	Cornell Steamboat Co. (N. Y.)	Albany, N. Y.	Kingston, N. Y.
62	Tnk.	37	3,000	Standard Oil Co. of California (Del.)	San Francisco, Calif.	225 Bush Street.
63	Tow.	3	148	Pioneer Sand Co. (Mo.)	Kansas City, Mo.	St. Joseph, Mo.
64	Frt.	32	1,800	Calumet Transportation Co. (Ohio)	Cleveland, Ohio	Leader-News Building.
65	Tow.	6	385	Crew Levick Co. (Pa.)	Philadelphia, Pa.	219 North Broad Street.
66	Tow.	4	250	Great Lakes Towing Co. (N. J.)	Cleveland, Ohio	1060 Union Trust Building.
67	Frt.	31	1,500	Pittsburgh Steamship Co. (W. Va.)	Duluth, Minn.	Wolvin Building.
68	Frt.	4	135	S. L. Boutin & Son Fish Co.	do.	Bayfield, Wis.

⁹ Formerly st. s. Queen of the Pacific.
¹⁰ Formerly st. s. Lake Flovilla.
¹¹ Formerly German st. s. Vogesen
¹² U. S. Navy Quincy.

¹³ Formerly st. s. Walter C. Witherbee.
¹⁴ Formerly st. s. William A. Hawgood.
¹⁵ Formerly Barge Penoles.
¹⁶ Formerly st. s. J. M. Jenks.

Line No.	Official No.	Signal letters	Rig	Name of vessel	Tonnage		Dimensions			When built	Where built
					Gross	Net	Length	Breadth	Depth		
1	216267		St. s.	¹ R. W. Dutch.....	16	11	38.2	11.8	4.0	1917	Manitowoc, Wis.....
2	214951	LGWP	St. s.	² R. W. STEWART..... □ⓐ	7,530	4,596	467.6	62.7	32.0	1917	Camden, N. J.....
3	218516	LSBF	St. s.	³ R. Granger Benson..... □	177	30	95.5	24.7	12.2	1919	Green Bay, Wis.....
4	220073	MBPS	St. s.	Racehorse..... □	164	101	94.5	24.8	12.0	1920	Eastport, Md.....
5	140917		St. s.	⁴ Rachel Woods.....	56	30	98.2	18.1	4.0	1888	New Orleans, La.....
6	212670		St. s.	RACINE.....	65	31	68.7	17.0	11.0	1914	Cleveland, Ohio.....
7	110460	KGSR	St. s.	⁵ Radha.....	255	118	145.0	20.0	12.2	1881	Newburgh, N. Y.....
8	111443		St. s.	RADIANT.....	81	55	74.0	18.0	9.0	1903	Philadelphia Pa.....
9	222342		St. s.	RADIO.....	21	14	41.2	13.2	5.2	1922	Buffalo, N. Y.....
10	222888		St. s.	Radio..... □	189	94	94.2	25.0	13.2	1923	Brooklyn, N. Y.....
11	105323		St. s.	Radnor.....	45	22	68.9	15.6	7.6	1873	Baltimore, Md.....
12	111109		St. s.	Radnor.....	122	83	80.2	22.7	10.8	1896	South Amboy, N. J.....
13	216293	LKJN	St. s.	⁶ RADNOR..... □+ⓐ	7,699	5,598	434.3	57.7	27.1	1918	Chester, Pa.....
14	208211		St. s.	Rainbow.....	29	20	58.7	15.5	6.3	1910	Eric, Pa.....
15	215818	LHSG	St. s.	⁷ RAJAH..... +ⓐ	2,264	1,350	283.5	42.1	18.8	1902	Bremerhaven, Germany.....
16	202329		St. s.	⁸ RALPH BUDD.....	4,671	3,972	381.0	50.2	30.2	1905	Ecorse, Mich.....
17	202894		St. w.	⁹ RALPH HICKS.....	76	76	110.8	20.1	3.4	1902	St. Louis, Mo.....
18	221673		St. s.	RALPH J. PALUMBO.....	755	513	162.3	40.0	14.2	1921	Chelsea, Mass.....
19	125711		St. s.	Rambler.....	188	128	123.0	25.3	10.0	1870	Greenpoint, N. Y.....
20	20637	KRSH	St. s.	¹⁰ RAMONA.....	893	487	193.0	30.1	11.2	1902	Baltimore, Md.....
21	111474	KSNL	St. p.	Ramona.....	417	263	118.0	29.0	12.2	1903	Alameda, Calif.....
22	110718		St. s.	Rancocas.....	150	122	95.8	22.5	8.3	1886	Wilmington, Del.....
23	208158	LBRK	St. s.	RANCOCAS.....	106	71	79.0	20.0	9.2	1910	Camden, N. J.....
24	77077		St. w.	¹¹ Ranger.....	198	141	132.8	27.5	4.2	1892	Pittsburgh, Pa.....
25	110534		St. s.	Ranger.....	213	116	137.4	21.2	12.0	1882	Mystic, Conn.....
26	222994		St. w.	Ranger.....	23	23	66.0	18.0	2.8	1919	Herrmann, Mo.....
27	217121	LNKQ	St. s.	¹² Ransom.....	479	326	142.1	29.6	11.8	1918	Essex, Mass.....
28	111445		St. s.	Rappahannock.....	146	71	121.0	19.9	8.2	1903	Pocomoke City, Md.....
29	210519	LCNT	St. s.	¹³ RAWLEIGH WARNER..... □	3,663	2,223	321.7	46.2	27.5	1912	Camden, N. J.....
30	212445		St. s.	Ray.....	22	15	42.0	12.6	5.8	1914	Manitowoc, Wis.....
31	202779		St. s.	Raymond.....	33	22	51.7	15.0	5.5	1906	Hartford, Conn.....
32	203448	KVPF	St. s.	Raymond..... □	595	350	182.4	38.0	13.0	1906	Prosper, Oreg.....
33	208205		St. s.	Raymond.....	27	21	52.8	15.4	6.0	1910	Eric, Pa.....
34	86488	KPRB	St. s.	¹⁴ Raymond Card.....	224	152	102.0	24.0	10.3	1900	Wilmington, Del.....
35	220804	MCBN	St. s.	REAPER..... □ⓐ	6,699	4,171	416.8	56.1	32.7	1920	Bath, Me.....
36	110232		St. s.	Rebecca.....	39	19	67.0	14.0	6.7	1874	Camden, N. J.....
37	111352		St. w.	Rebecca.....	254	254	163.4	46.0	4.2	1901	Parkersburg, W. Va.....
38	110667		St. s.	Record.....	59	30	68.4	17.0	8.0	1884	Cleveland, Ohio.....
39	221062	MCLD	St. s.	¹⁵ REDBIRD..... □ⓐ	3,285	1,965	324.0	46.2	25.0	1921	Port Jefferson, N. Y.....
40	200987		St. s.	Redfield, Jr.....	30	20	46.0	12.6	6.0	1904	Oshkosh, Wis.....
41	221063	MCLF	St. s.	¹⁶ REDMAN..... □ⓐ	3,285	1,965	324.0	46.2	25.0	1921	Port Jefferson, N. Y.....
42	214849	LQTR	St. s.	Redwood..... □ⓐ	1,793	1,045	226.4	41.8	23.1	1917	Bellingham, Wash.....
43	145175		St. s.	¹⁷ Red Ash No. 8.....	142	71	91.0	20.0	9.5	1888	Wilmington, Del.....
44	111411		St. s.	RED BANK.....	1,016	501	200.0	44.0	17.3	1902	do.....
45	111067		St. w.	Red Bluff..... □	246	185	150.5	33.0	3.2	1894	Sacramento, Calif.....
46	207553		St. s.	Red Jacket.....	136	90	92.1	17.6	9.7	1910	Tonswanda, N. Y.....
47	219442	LVFT	St. s.	RED MOUNTAIN..... □+ⓐ	5,395	3,360	400.7	54.2	30.2	1919	Pensacola, Fla.....
48	111405	KRPW	St. s.	REDONDO..... □ⓐ	1,224	735	188.0	38.0	19.3	1902	Toledo, Ohio.....
49	162330		St. s.	Redondo.....	77	42	65.8	20.0	9.2	1904	Hoquiam, Wash.....
50	203596		St. w.	Reform..... □	627	560	178.0	40.0	6.0	1898	Wood Island, Calif.....
51	110987		St. s.	REFUGE.....	33	23	54.2	15.0	6.9	1892	Wilmington, Del.....
52	110948		St. s.	Regts.....	91	45	76.5	10.5	8.6	1891	Camden, N. J.....
53	203235	KVML	St. s.	¹⁸ Reichert Boys.....	166	106	85.9	27.0	10.6	1906	Tomkins Cove, N. Y.....
54	8926		St. s.	¹⁹ Reichert Brothers.....	85	42	75.0	19.0	9.0	1873	Philadelphia, Pa.....
55	200317		St. s.	²⁰ Reichert Line.....	177	104	100.9	20.8	11.0	1900	Pocomoke City, Md.....
56	219868	LWQQ	St. s.	Reindeer..... +ⓐ	164	101	94.5	24.8	12.0	1920	Eastport, Md.....
57	111423		St. s.	Reliable.....	50	34	73.1	17.4	6.0	1902	Astoria, Oreg.....
58	215855		St. s.	Reliable.....	89	6	77.4	21.9	8.6	1917	West New Brighton, N. Y.....
59	86436		St. s.	²¹ RELIABLE NO. 1.....	62	28	70.0	18.0	8.0	1898	Wilmington, Del.....
60	21961		St. s.	Reliance.....	96	70	9.00	22.5	7.5	1870	Philadelphia, Pa.....

¹ Formerly st. s. Red Crown II.

² Formerly st. s. Edward L. Doheny.

³ Formerly st. s. Guardian.

⁴ Formerly st. w. Louisiana.

⁵ Formerly German st. s. Rajah.

⁶ Formerly st. s. Superior.

⁷ Formerly st. w. Albermatla.

⁸ Formerly st. s. Caroline Peene.

⁹ Formerly st. s. [a] Queen Caroline.

[b] Montauk.

[c] Transford.

¹⁰ Formerly st. w. John W. Atlas.

¹¹ Formerly st. s. Roseway.

¹² Formerly st. s. Rayo.

¹³ Formerly st. s. Gerry.

¹⁴ Formerly st. s. Conlincut.

Line No.	Service	Crew	Indicated horse-power	Name of owner	Home port	Address of owner
1	Fsh.	2	30	Peter J. Fase	Grand Haven, Mich.	26 Howard Street.
2	Tnk.	45	3,200	Pan-American Petroleum & Transport Co. (Del.)	Los Angeles, Calif.	714 West Tenth Street.
3	Tow.	13	450	East Jersey R. R. & Terminal Co. (N. J.)	New York, N. Y.	11 Broadway.
4	Tow.	9	450	United States Shipping Board	Norfolk, Va.	Army Base.
5	Tow.	9	250	Woods Bros. Construction Co. (Nebr.)	Omaha, Nebr.	Lincoln, Nebr.
6	Tow.	4	400	Great Lakes Towing Co. (N. J.)	Duluth, Minn.	N. P. Dock.
7	Frt.	17	750	New York & Louisiana Transportation Co. (La.)	New Orleans, La.	C. C. Buck, 1761 Jackson Avenue.
8	Tow.	5	250	Tug Radlant Co. (Del.)	Philadelphia, Pa.	127 Walnut Street.
9	Fsh.	4	40	Edward Mang	Buffalo, N. Y.	La Salle, N. Y.
10	Tow.	3	450	Warner Co. (Del.)	Philadelphia, Pa.	1518 Walnut Street.
11	Tow.	7	125	Joseph H. Mullen, jr.	Baltimore, Md.	3011 Frisby Street.
12	Tow.	5	400	Pennsylvania R. R. Co. (Pa.)	New York, N. Y.	Jersey City, N. J.
13	Frt.	74	2,600	United States Shipping Board	Philadelphia, Pa.	Bourse Building.
14	Fsh.	3	35	Charles A. Mattison	Sandusky, Ohio.	Vermillion, Ohio.
15	Frt.	39	900	Munson Corporation (Del.)	New Orleans, La.	Wilmington, Del.
16	Frt.	25	2,000	Great Lakes Transit Corporation (N. Y.)	Buffalo, N. Y.	223 Erie Street.
17	Tow.	13	86	Kansas City Bridge Co. (Mo.)	Kansas City, Mo.	1012 Baltimore Avenue.
18	Fer.	7	700	City of Boston (Mass.)	Boston, Mass.	City Hall.
19	Frt.	7	150	Bird De Long	New York, N. Y.	Boundbrook, N. J.
20	Frt.	15	1,000	William M. Mills	do.	52 State Street.
21	Fer.	6	700	San Diego & Coronado Ferry Co. (Calif.)	San Diego, Calif.	Union Building.
22	Frt.	5	100	United States Gypsum Transportation Co. (N. Y.)	New York, N. Y.	17 State Street.
23	Tow.	9	450	Warner Co. (Del.)	Philadelphia, Pa.	1518 Walnut Street.
24	Tow.	14	475	Pittsburgh Coal Co. (Pa.)	Pittsburgh, Pa.	1730 Straus Building.
25	Fsh.	26	250	Consolidated Fisheries Co. (Del.)	Wilmington, Del.	Lewes, Del.
26	Tow.	4	35	Standard Building Materials Co. (Mo.)	St. Louis, Mo.	International Life Building.
27	Frt.	10	550	Hubert G. Huntley	New York, N. Y.	Northport, N. Y.
28	Fsh.	25	225	Morris Fisher Co. (Va.)	Reedville, Va.	General Delivery.
29	Tnk.	32	1,800	Sabine Towing Co. (Tex.)	Port Arthur, Tex.	Box 252.
30	Fsh.	5	25	Leonard J. Johanson	Grand Haven, Mich.	105 South Gayford Avenue, Ludington, Mich.
31	Frt.	4	90	Hartford & New York Transportation Co. (Conn.)	Hartford, Conn.	230 State Street.
32	Frt.	18	425	Sudden & Christenson (Calif.)	San Francisco, (Calif.)	310 Sansome Street.
33	Fsh.	4	50	Joseph Edward Peplinski	Milwaukee, Wis.	851 Sobieski Street.
34	Tow.	12	700	Flushing Towing Line (N. Y.)	New York, N. Y.	11 Moore Street.
35	Tnk.	33	2,900	Texas Co. (Del.)	Wilmington, Del.	7 West Tenth Street.
36	Tow.	5	125	Henry E. Strathmann	Philadelphia, Pa.	Kensington and Lehigh Avenues.
37	Tow.	14	310	Rodgers Sand Co. (Pa.)	Pittsburgh, Pa.	1 Wood Street.
38	Tow.	5	225	Couture Bros.	Marquette, Mich.	Ontonagon, Mich.
39	Frt.	33	1,500	Redbird Steamship Corporation (Del.)	Wilmington, Del.	Care Corporation Trust Co.
40	Tow.	2	40	Cook & Brown Lime Co. (Wis.)	Milwaukee, Wis.	Oshkosh, Wis.
41	Frt.	34	1,600	Redman Steamship Corporation (Del.)	Wilmington, Del.	Du Pont Building.
42	Frt.	31	100	Pacific American Fisheries (Me.)	Seattle, Wash.	South Bellingham, Wash.
43	Tow.	5	600	James F. Woodmencey, jr.	New York, N. Y.	100 Fairview Avenue, Jersey City, N. J.
44	Fer.	10	1,000	Central R. R. Co. of New Jersey (N. J.)	do.	143 Liberty Street.
45	Frt.	30	160	Sacramento Transportation Co. (Calif.)	San Francisco, Calif.	Sacramento, Calif.
46	Frt.	4	85	Harry A. Killian	Albany, N. Y.	154 Spring Street, Kingston, N. Y.
47	Frt.	45	3,000	United States Shipping Board	Pensacola, Fla.	
48	Pas.	29	900	Alaska Steamship Co. (Nev.)	New York, N. Y.	120 Broadway.
49	Fsh.	6	350	Pacific American Fisheries (Me.)	Ketchikan, Alaska	
50	Pas.	17	375	California Transportation Co. (Calif.)	San Francisco, Calif.	Pier 3.
51	Fer.	5	100	Society for the Reformation of Juvenile Delinquents (N. Y.)	New York, N. Y.	Randall's Island, N. Y.
52	Tow.	7	250	Savannah Lighterage & Transfer Co. (Ga.)	Savannah, Ga.	28 East Bay Street.
53	Tow.	10	50	Reichert Towing Line (N. Y.)	New York, N. Y.	Foot Dupont Street (B.).
54	Tow.	5	160	do.	do.	Do.
55	Tow.	13	427	do.	do.	Do.
56	Tow.	9	450	United States Shipping Board	Annapolis, Md.	
57	Tow.	4	250	Schafer Brother Logging Co. (Wash.)	Seattle, Wash.	Montesano, Wash.
58	Tow.	5	350	Arthur Kill Towing & Coal Supply Co. (N. J.)	New York, N. Y.	Foot Main Street, Tottenville, N. Y.
59	Tow.	5	200	State of New York	Albany, N. Y.	Public Works Building.
60	Tow.	7	500	Richard C. Davidson	New London, Conn.	15 Blackhall Street.

¹⁵ Formerly st. s. Beezelake.

¹⁶ Formerly st. s. Transfer No. 5.

¹⁷ Formerly st. s. ^a Pliny Fish. ^b George F. McCaffrey.

¹⁸ Formerly st. s. ^a Egbert Myers. ^b Genesta.

¹⁹ Formerly st. s. ^a George Hughes. ^b Henry Steers.

²⁰ Formerly st. s.

^a Gem.
^b S. O. Co. No. 11.
^c W. M. J Peoples.
^d Gem.
^e Edward L. Fuller.
^f Stanley Barton.

Line No.	Official No.	Signal letters	Rig	Name of vessel	Tonnage		Dimensions			When built	Where built
					Gross	Net	Length	Breadth	Depth		
							Feet	Feet	Feet		
1	105991		St. s.	¹ Reliance	75	37	81.0	18.0	8.0	1881	Camden, N. J.
2	110878		St. s.	RELIANCE	150	23	96.0	20.3	10.0	1890	Dubuque, Iowa
3	200164		St. s.	Reliance	62	42	70.6	17.6	7.8	1903	Long Island City, N. Y.
4	214117		St. w.	² Reliance	204	126	136.6	26.0	4.7	1916	Elizabeth, Pa.
5	95227		St. s.	³ Relief	79	64	75.9	18.0	9.6	1873	Chester, Pa.
6	110655	KCSM	St. s.	Relief	210	8	112.0	22.5	12.6	1884	Philadelphia, Pa.
7	110706		St. s.	Relief	16	14	63.0	9.6	6.6	1884	Camden, N. J.
8	110886		St. s.	Relief	242	113	128.7	23.0	12.1	1891	Philadelphia, Pa.
9	203513		St. w.	Relief	229	198	117.5	22.5	4.7	1906	Bialock, Ore.
10	203988	KWBH	St. s.	RELIEF	889	322	181.6	30.2	20.6	1907	Wilmington, Del.
11	207224		St. w.	Relief	49	49	91.0	23.4	3.0	1910	Point Pleasant, W. Va.
12	218189	LRJQ	St. s.	REMUS	4,744	2,931	379.9	53.1	26.9	1919	Tacoma, Wash.
13	210175		St. s.	RENOWN	4,164	2,093	373.0	52.0	25.0	1912	Lorain, Ohio
14	111302		St. s.	RENSSELAER	4,472	3,411	454.0	50.0	24.0	1900	Cleveland, Ohio
15	206501		St. p.	RENSSELAER	2,600	1,796	317.3	42.5	12.5	1909	Newburgh, N. Y.
16	220130		St. s.	RENSSELAER	204	164	146.3	20.2	10.9	1920	Long Island City, N. Y.
17	215452	LHQN	St. s.	⁴ REPUBLIC	17,910	10,810	569.5	68.3	24.4	1907	Belfast, Ireland
18	216336	LVRC	St. s.	REPUBLIC	5,056	3,700	391.8	51.3	28.8	1920	Wilmington, Del.
19	110691		St. s.	Rescue	75	37	79.2	19.0	9.0	1886	Camden, N. J.
20	10514		St. s.	⁵ Reserve	90	52	72.0	20.6	7.8	1863	New York, N. Y.
21	24368		St. s.	⁶ Reserve	225	140	149.0	25.5	8.7	1864	Brooklyn, N. Y.
22	125368		St. s.	⁷ Resolute	141	73	92.0	21.5	8.8	1873	Philadelphia, Pa.
23	206748		St. s.	Resolute	20	13	40.7	14.6	4.5	1909	Milford, Del.
24	214265	LDGP	St. s.	RESOLUTE	453	219	135.0	30.0	16.0	1916	Ashtabula, Ohio
25	228362	MHFR	St. s.	⁸ RESOURCE	378	195	138.7	26.6	13.5	1910	Paisley, Scotland
26	110248		St. s.	Restless	53	26	75.9	16.0	6.0	1875	Algiers, La.
27	200963		St. s.	Restless	475	291	140.0	30.5	12.5	1904	Noank, Conn.
28	204562		St. s.	Restless	64	27	79.0	18.6	9.1	1907	San Francisco, Calif.
29	127413	KPTN	St. s.	RESTORER	1,108	670	210.0	32.0	23.3	1900	Wilmington, Del.
30	136052		St. s.	¹⁰ Revere	153	76	102.0	21.6	9.0	1889	Philadelphia, Pa.
31	213299		St. w.	Richard	71	71	90.0	18.6	4.3	1915	Beardstown, Ill.
32	225353		St. s.	Richard H.	19	13	43.8	12.0	5.1	1923	Marinette, Wis.
33	110702		St. s.	¹¹ Richard Card	75	37	76.0	19.3	9.1	1886	Athens, N. Y.
34	210354		St. s.	RICHARD FITZGERALD	167	110	82.0	22.0	12.0	1912	Mantoloc, Wis.
35	110335	JSPH	St. s.	Richard Holyoke	181	90	115.6	21.3	11.8	1877	Seabeck, Wash.
36	110971	KLGF	St. s.	RICHARD PECK	2,906	1,819	303.3	48.0	17.8	1892	Wilmington, Del.
37	211287		St. s.	Richard Trimble	7,607	5,868	580.0	58.0	32.0	1913	Lorain, Ohio
38	136330		St. s.	¹² Richard F. Morton	183	104	103.1	28.9	7.8	1895	Athens, N. Y.
39	219389	LVCK	St. s.	¹³ Richard J. Barrett	176	29	95.5	24.7	12.2	1919	Green Bay, Wis.
40	86582		St. s.	¹⁴ RICHARD J. REISS	4,503	3,526	430.0	50.0	28.5	1901	Cleveland, Ohio
41	222849	MFBV	St. s.	RICHARD V. LINDABURY	7,940	6,213	580.3	60.2	28.0	1923	Lorain, Ohio
42	211620	LDGB	St. s.	¹⁵ RICHFIELD	2,366	1,436	250.0	43.0	26.0	1913	do
43	111261	KPQH	St. s.	RICHMOND	401	196	135.0	27.5	15.7	1899	Philadelphia, Pa.
44	111283		St. s.	Richmond	135	77	99.5	23.5	11.5	1900	San Francisco, Calif.
45	201898		St. s.	RICHMOND	2,006	1,365	231.6	46.0	18.2	1905	Port Richmond, N. Y.
46	211443	LDCJ	St. s.	RICHMOND	6,444	3,962	419.4	54.2	31.2	1913	Quincy, Mass.
47	227217		St. s.	¹⁶ Richmond	105	71	80.6	21.0	9.9	1919	New York, N. Y.
48	150931		St. p.	¹⁷ Ridgfield	534	336	143.0	37.7	13.3	1901	Brooklyn, N. Y.
49	110937		St. s.	Ridgewood	48	29	58.0	17.5	7.4	1891	Athens, N. Y.
50	208095		St. s.	Rikers Island	85	58	71.9	18.3	7.7	1910	West New Brighton, N. Y.
51	218623	LSDW	St. s.	Ripogenus	2,369	1,379	267.0	42.1	25.8	1919	Rockland, Me.
52	110758		St. s.	Ripple	36	18	48.9	16.2	5.2	1857	So. Norwalk, Conn.
53	216973	LRCH	St. s.	RIPPLE	301	96	135.0	22.8	13.4	1918	Superior, Wis.
54	209372		St. w.	Risanco	89	89	121.0	24.0	3.5	1911	Clarington, Ohio
55	225020		St. w.	Rita	124	69	100.3	24.3	3.0	1925	Morgan City, La.
56	110095		St. s.	Rival	26	13	66.0	14.5	5.8	1869	Stockton, Calif.
57	225660		St. w.	Rival	141	141	116.0	24.0	4.0	1926	Paducah, Ky.
58	110974		St. s.	Riverside	90	62	112.5	18.7	5.2	1892	Buffalo, N. Y.

¹ Formerly st. s. Anna.

² Formerly st. w. {a Active, b Hecla.

³ Formerly st. s. {a Henry A. Crawford, b John D. Dalley.

⁴ Formerly {a German st. s. President Grant, b St. s. President Grant, c U. S. S. President Grant.

⁵ Formerly st. s. Liberty Minquas.

⁶ Formerly st. s. Gen'l. Franz Sigel.

⁷ Formerly st. s. {a Transit, b John Lenox.

⁸ Formerly st. s. Captain Sam.

⁹ Formerly British st. s. Resource.

¹⁰ Formerly st. s. {a E. C. Baker, b Thomas J. Scully.

Line No.	Service	Crew	Indicated horse-power	Name of owner	Home port	Address of owner
1	Tow.	7	350	Wood Towing Corporation (Va.)	Norfolk, Va.	Roanoke Dock.
2	Tow.	9	345	Magnolia Petroleum Co.	Port Arthur, Tex.	Beaumont, Tex.
3	Tow.	4	400	Newtown Creek Towing Co. (N. Y.)	New York, N. Y.	1 Front Street, Long Island City, N. Y.
4	Tow.	17	339	Union Barge Line (Pa.)	Pittsburgh, Pa.	Wabash Building.
5	Tow.	7	150	McCarren Towing Line (N. J.)	Newark, N. J.	719 Lake Street.
6	Tow.	12	600	Rolph Navigation & Coal Co. (Calif.)	San Francisco, Calif.	60 California Street.
7	Tow.	3	50	Pennsylvania R. R. Co. (Pa.)	Philadelphia, Pa.	Broad Street Station.
8	Pit.	12	500	W. R. Boutwell	Norfolk, Va.	Royster Building.
9	Tow.	9	200	William Lumm	Portland, Oreg.	1239 East Twenty-ninth Street, North.
10	Wrk.	20	1,000	Merritt, Chapman & Scott Corporation (Del.)	New York, N. Y.	17 Battery Place.
11	Fer.	3	60	Gordon C. Greene	Cincinnati, Ohio	Foot Sycamore Street.
12	Frt.	41	2,400	United States Shipping Board	Tacoma, Wash.	
13	Tnk.	20	1,760	Standard Oil Co. (Ind.)	Chicago, Ill.	910 South Michigan Avenue.
14	Frt.	25	2,000	Pittsburgh Steamship Co. (W. Va.)	Duluth, Minn.	Wolvyn Building.
15	Pas.	90	2,500	Hudson River Navigation Corporation (Del.)	New York, N. Y.	Pier 32, North River.
16	Frt.	3	400	New York Canal & Great Lakes Corporation (Del.)	do.	67 Wall Street.
17	Pas.	305	7,500	United States Lines (Del.)	do.	45 Broadway.
18	Tnk.	39	2,600	Petroleum Navigation Co. (Tex.)	Houston, Tex.	800 Main Street.
19	Tow.	6	250	Eli Walls	Philadelphia, Pa.	5233 Irving Place.
20	Tow.	6	230	N. N. Petterson (N. Y.)	New York, N. Y.	29 Broadway.
21	Frt.	5	332	Catskill Evoning Line (Del.)	Philadelphia, Pa.	Pier 41, North River.
22	Tow.	12	500	Bay Towing Co. (Tex.)	Galveston, Tex.	818 American National Insurance Building.
23	Tow.	7	70	Harry O. Webber	Philadelphia, Pa.	Woodstown, N. J.
24	Wrk.	19	900	Merritt & Chapin Derrick & Wrecking Co. (W. Va.)	New York, N. Y.	17 Battery Place.
25	Wrk.	16	500	Reno Marine Salvage Corporation (Del.)	do.	261 Broadway.
26	Tow.	7	325	Morgan's Louisiana & Texas R. R. & Steamship Co. (La.)	New Orleans, La.	Pan-American Building.
27	Pas.	11	1,000	C. L. Dimon	New York, N. Y.	24 State Street.
28	Tow.	5	200	Ship Owners & Merchants Tugboat Co. (Calif.)	San Francisco, Calif.	Pier 15.
29	Frt.	18	950	Pawtucket & New York Transportation Co. (R. I.)	Providence, R. I.	163 Exchange Street, Pawtucket, R. I.
30	Tow.	8	550	Olson Water & Towing Co. (N. Y.)	New York, N. Y.	59 Pearl Street.
31	Tow.	4	250	Kansas City Bridge Co. (Mo.)	Kansas City, Mo.	
32	Fsh.	4	30	John Hummel	Milwaukee, Wis.	Green Bay, Wis.
33	Tow.	7	150	Daniel McCarren, Jr.	New York, N. Y.	50 Pearl Street.
34	Tow.	5	500	Kelley Island Line & Transport Co. (Ohio)	Sandusky, Ohio	Foot McDonough Street.
35	Tow.	8	344	Bellingham Tug & Barge Co. (Wash.)	Seattle, Wash.	Bellingham, Wash.
36	Pas.	81	2,906	New England S. S. Co. (Conn.)	New London, Conn.	State Street.
37	Frt.	21	1,880	Pittsburgh Steamship Co. (W. Va.)	Duluth, Minn.	Wolvyn Building.
38	Frt.	6	270	New York Towing & Transportation Co. (N. Y.)	New York, N. Y.	80 Broad Street.
39	Tow.	7	450	Edward E. Barrett	do.	90 West Street.
40	Frt.	33	1,700	Reiss Steamship Co. (Del.)	Wilmington, Del.	7 West Tenth Street.
41	Frt.	34	2,200	Pittsburgh Steamship Co. (W. Va.)	Duluth, Minn.	Wolvyn Building.
42	Tnk.	27	1,200	Richfield Oil Co. (Calif.)	Los Angeles, Calif.	Bartlett Building.
43	Tow.	16	1,000	Alken Towboat & Barge Co. (Fla.)	Pensacola, Fla.	812 South Palafox Street.
44	Tow.	5	750	Crowley Launch & Tugboat Co. (Calif.)	San Francisco, Calif.	Pier 14.
45	Fer.	15	3,500	City of New York	New York, N. Y.	Municipal Building.
46	Tnk.	39	3,000	Standard Oil Co. of California (Del.)	San Francisco, Calif.	225 Bush Street.
47	Tow.	5	400	Richmond Towboat Co. (N. Y.)	New York, N. Y.	Pier 5, Bush Docks (B.).
48	Fer.	8	8	Riverside & Fort Lee Ferry Co. (N. Y.)	do.	Foot West One hundred and twenty-fifth Street.
49	Tow.	5	100	Norfolk Lighterage Co. (Va.)	Norfolk, Va.	Foot Commerce Street.
50	Pas.	6	250	City of New York, N. Y.	New York, N. Y.	Municipal Building.
51	Frt.	30	1,400	Great Northern Paper Co. (Me.)	Belfast, Me.	Millinocket, Me.
52	Oys.	4	78	David B. Decker	Bridgeport, Conn.	South Norwalk, Conn.
53	Cod.	24	450	Bay State Fishing Co. (Mass.)	Boston, Mass.	30 Fish Pier.
54	Drg.	3	195	River Sand Co. (Ohio)	Cincinnati, Ohio	Steubenville, Ohio.
55	Tow.	11	150	Tennessee Valley Sand & Gravel Co. (Ala.)	New Orleans, La.	Sheffield, La.
56	Tow.	3	75	Henry Levy	San Francisco, Calif.	301 Twenty-third Avenue, Oakland, Calif.
57	Tow.	12	280	T. A. Williams	Evansville, Ind.	1215 Kentucky Avenue.
58	Pas.	8	110	Wallace W. Holmes	Cape Vincent, N. Y.	Redwood, N. Y.

¹¹ Formerly st. s. R. J. Moran.

¹¹ Formerly st. s. E. Frank Coe.

¹¹ Formerly st. s. Fort Howard.

¹¹ Formerly st. s. George W. Peavey.

¹¹ Formerly st. s. Brilliant.

¹⁵ Formerly U. S. S. Harbor tug No. 77.

¹⁵ Formerly st. s. {
a Port Morris.
b Nathan Hale.
c Governor King.

Line No.	Official No.	Signal letters	Rtg	Name of vessel	Tonnage		Dimensions			When built	Where built
					Gross	Net	Length	Breadth	Depth		
1	202856	KVFW	St. s.	RIVERSIDE.....	300	204	118.1	25.0	8.7	1906	Port Richmond, N. Y.
2	219512	LVKC	St. s.	ROANOKE..... □○	6,641	4,053	416.8	58.1	31.1	1920	Bath, Me.
3	111421		St. s.	Rob.....	47	32	74.8	18.2	7.5	1902	Sleightsburg, N. Y.
4	120807		St. s.	¹ Robbins III.....	45	30	58.3	14.0	5.7	1890	Grand Haven, Mich.
5	111129		St. s.	ROBERT FULTON.....	3,801	2,680	424.6	45.8	23.0	1896	Wyandotte, Mich.
6	206288		St. p.	ROBERT FULTON..... □△	2,168	1,344	337.0	42.0	11.5	1909	Camden, N. J.
7	221941		St. w.	Robert Gordon.....	115	115	116.0	23.6	3.8	1922	Paducah, Ky.
8	220175		St. s.	ROBERT HOBSON..... □+⊙	8,024	6,314	586.3	60.2	27.9	1926	Lorain, Ohio.
9	216355	LKRV	St. s.	² ROBERT JOHNSON..... □+⊙	2,010	1,227	252.0	43.5	18.9	1918	Toledo, Ohio.
10	111180		St. w.	Robert Kerr.....	718	409	176.1	35.4	5.9	1898	Seattle, Wash.
11	210776	LWCG	St. s.	³ ROBT. LUCKENBACH..... □+⊙	6,461	3,998	445.0	58.0	29.4	1919	Muchida Mura, Japan.
12	205579		St. w.	Robert Rhea.....	182	182	149.8	30.4	4.4	1908	Marietta, Ohio.
13	111208		St. s.	Robert Robinson.....	36	27	66.6	15.8	6.0	1898	New Baltimore, N. Y.
14	227110		St. w.	ROBERT SANFORD.....	92	92	100.0	28.0	3.7	1927	Clarendon, Ark.
15	215759		St. w.	⁴ Robert Young.....	349	292	130.5	26.1	5.2	1917	Wentachee, Wash.
16	201011		St. s.	Robert A. Scott.....	50	31	75.0	18.8	8.0	1901	New Baltimore, N. Y.
17	25290		St. p.	⁵ Robert A. Snyder.....	780	580	205.0	30.5	10.2	1892	Brooklyn, N. Y.
18	203108		St. s.	⁶ ROBERT B. WALLACE..... +	6,657	5,140	535.5	55.0	31.0	1906	Superior, Wis.
19	111468		St. s.	ROBERT E. CARR.....	30	16	74.0	16.0	5.5	1903	Dubuque, Iowa.
20	221663	MDFT	St. s.	ROBERT E. HOPEINS..... □○	6,621	4,117	424.4	58.2	32.9	1921	Chester, Pa.
21	203555		St. s.	ROBERT E. JOHNSTON.....	22	15	43.8	12.8	5.6	1906	Ferrysburg, Mich.
22	212708		St. s.	Robt. E. Lee.....	46	25	57.8	17.5	6.0	1914	Andrews, S. C.
23	221339	MFQV	St. s.	ROBERT E. LEE..... □+⊙	5,184	3,167	375.5	51.0	17.2	1924	Newport News, Va.
24	110536		St. s.	Robert H. Cook.....	157	78	102.0	21.0	9.6	1892	Buffalo, N. Y.
25	135727		St. s.	⁷ Robt. H. Lockwood.....	112	56	92.0	20.0	9.6	1833	Camden, N. J.
26	221439		St. w.	Robert H. Noble.....	116	116	99.8	24.0	3.5	1925	Paducah, Ky.
27	223413		St. w.	ROBT. H. ROMUNDER.....	96	96	100.0	26.5	3.5	1923	Memphis, Tenn.
28	211231		St. s.	ROBERT J. CLOSE.....	187	112	86.5	23.0	8.1	1913	Superior, Wis.
29	77546		St. s.	⁸ Robert J. McGuirl.....	108	74	80.1	21.8	10.0	1902	Tottenville, N. Y.
30	86662		St. s.	⁹ ROBERT J. PAISLEY..... +⊙	3,732	3,136	370.8	50.2	24.2	1903	Toledo, Ohio.
31	212078		St. s.	¹⁰ ROBERT L. IRELAND..... +	6,387	4,899	504.0	64.0	30.0	1914	Lorain, Ohio.
32	213062		St. s.	Robert L. Stevens.....	165	92	83.2	29.2	9.8	1915	West New Brighton, N. Y.
33	215529	LPSK	St. s.	Robert P. Clark..... □○	291	147	128.1	25.8	13.2	1917	Orange, Tex.
34	216127		St. w.	Robt. T. Graham.....	46	46	64.5	22.0	4.0	1918	Madison Ind.
35	227203		St. s.	ROBERT W. STEWART.....	4,101	3,025	379.5	52.2	25.0	1923	Lorain, Ohio.
36	111163		St. s.	ROBERT W. WILMOT.....	407	277	132.4	28.0	16.0	1897	West Bay City, Mich.
37	111204		St. s.	ROBERT W. E. BUNSEN..... △	4,473	2,815	439.0	50.2	24.8	1900	Chicago, Ill.
38	219473	LVIIG	St. s.	ROBIN ADAIR..... □+⊙	6,895	4,267	424.8	55.2	23.9	1919	Seattle, Wash.
39	219560	LVND	St. s.	ROBIN GOODFELLOW..... □+⊙	6,885	4,260	424.8	55.2	23.9	1920	do.
40	219511	LVKB	St. s.	ROBIN GRAY..... □+⊙	6,890	4,267	424.8	55.2	23.9	1920	do.
41	219430	LVFR	St. s.	ROBIN HOOD..... □+⊙	6,887	4,263	424.8	55.2	23.9	1919	do.
42	95051		St. s.	¹⁰ Roche Harbor.....	87	59	50.4	15.6	6.1	1888	Tacoma, Wash.
43	110879		St. s.	Rochester.....	118	59	90.0	22.2	9.8	1890	Philadelphia, Pa.
44	153453		St. s.	¹¹ Rochester.....	76	44	74.2	17.9	8.0	1902	Ashtabula, Ohio.
45	202712		St. s.	ROCHESTER.....	1,338	910	194.2	30.6	16.8	1905	Newburgh, N. Y.
46	219191		St. s.	¹² Rochester.....	173	87	94.3	25.2	12.2	1910	New York, N. Y.
47	220133	LWQR	St. s.	ROCHESTER..... □△	6,836	4,221	435.6	56.2	33.6	1920	Sparrows Point, Md.
48	20624		St. p.	¹³ ROCKAWAY..... □	651	410	203.3	52.0	8.6	1899	Baltimore, Md.
49	110389		St. p.	Rockaway.....	520	361	150.0	32.0	10.6	1879	Wilmington, Del.
50	218860	LSRF	St. s.	ROCKAWAY PARK..... +⊙	4,763	2,925	377.0	52.0	26.8	1919	Shooters Island, N. Y.
51	111354		St. s.	ROCKET.....	39	27	62.4	15.0	7.0	1901	Buffalo, N. Y.
52	220137		St. s.	ROCKLAND..... □	204	164	146.3	20.2	10.9	1920	Long Island City, N. Y.
53	219517	LVKJ	St. s.	ROCKPORT..... □+	5,401	3,364	400.7	54.2	30.2	1920	Pensacola, Fla.
54	223021		El. s.	RODMAN WANAMAKER.....	875	595	209.0	45.1	16.3	1923	Mariners Harbor, N. Y.
55	216353		St. s.	Roger C. Sullivan..... □	179	122	105.5	24.4	12.1	1918	Albany, N. Y.
56	226569		St. s.	ROGERS CITY.....	151	102	88.4	24.6	12.7	1927	Lorain, Ohio.
57	208918	LCBN	St. s.	Rollin E. Mason.....	323	145	155.6	23.1	12.9	1911	Essex, Mass.
58	95632		St. s.	¹⁴ Roman.....	23	11	60.6	15.2	5.8	1881	Philadelphia, Pa.
59	218003	LRBD	St. s.	ROMULUS..... □+⊙	5,104	3,748	391.8	61.3	28.8	1919	Wilmington, Del.
60	202129	KTWC	St. s.	Roosevelt..... □○	618	350	182.0	35.5	16.2	1905	Verona, Me.
61	203203		St. s.	¹⁵ Roosevelt.....	126	85	114.1	21.6	6.9	1906	Milford, Del.
62	211179		St. p.	¹⁶ Roosevelt.....	196	123	186.4	31.0	4.9	1913	Stillwater, Minn.
63	221617		St. p.	Reesevelt.....	197	131	95.8	29.2	9.2	1921	North Bend, Oreg.
64	111464		St. s.	Roque.....	39	20	67.7	14.0	6.0	1902	Boston, Mass.
65	217050		St. s.	Rosalie M.....	7	7	40.1	10.0	3.6	1918	Vicksburg, Miss.
66	106692		St. s.	¹⁷ Rosalie Keller.....	99	49	76.2	18.5	9.0	1889	Gloucester, Mass.

¹ Formerly st. s. Frank Edward.
² Formerly st. s. Lake Sebago.
³ Formerly st. s. Eastern Merchant.
⁴ Formerly st. w. Nespelem.
⁵ Formerly st. p. Ulster.
⁶ Formerly st. s. E. J. Earling.

⁷ Formerly st. s. {a Elmer E. Work.
 {b Mongah.
 {c John K. Gilkinson.
⁸ Formerly st. s. {a Gerard H. Keller.
 {b Fortuna.
⁹ Formerly st. s. {a Geo. L. Craig.
 {b Robert R. Paisley.

Line No.	Service	Crew	Indicated horse-power	Name of owner	Home port	Address of owner
1	Pas.	9	550	City of New York	New York, N. Y.	Municipal Building.
2	Tnk.	36	3,500	Texas Co. (Del.)	Wilmington, Del.	7 West Tenth Street.
3	Pas.	8	125	Cornell Steamboat Co. (N. Y.)	Albany, N. Y.	Kingston, N. Y.
4	Fsh.	5	30	R. C. Eaton	Grand Haven, Mich.	South Haven, Mich.
5	Frt.	36	2,000	Pittsburgh Steamship Co. (W. Va.)	Duluth, Minn.	Wolvyn Building.
6	Pas.	05	3,860	Hudson River Day Line (N. Y.)	New York, N. Y.	Desbrosses Street Pier.
7	Tow.	5	212	Indiana Towing Co. (Ind.)	Evansville, Ind.	Citizens Bank Building.
8	Frt.	32	2,200	Interlake S. S. Co. (Ohio)	Cleveland, Ohio	Union Trust Building.
9	Frt.	30	1,200	Pacific Spruce Corporation (Del.)	Newport, Oreg.	Toledo, Oreg.
10	Frt.	34	400	Waechter Brothers Co. (Wash.)	Seward, Alaska.	Fairbanks, Alaska.
11	Frt.	46	3,500	Luckenbach Steamship Co. (Del.)	New York, N. Y.	44 Whitehall Street.
12	Pas.	33	194	Irving M. Eanes	Mobile, Ala.	180 South Jefferson Street.
13	Tow.	4	160	Androvett Towing & Transportation Co. (N. J.)	New York, N. Y.	4553 Arthur Kill Road (S. I.).
14	Tow.	8	178	R. H. Romunder	Memphis, Tenn.	Clarendon, Ark.
15	Frt.	5	185	Western Transportation Co. (Oreg.)	Portland, Oreg.	733 Pittock Building.
16	Tow.	5	82	Steamtug Robert A. Scott	New York, N. Y.	8 South Street.
17	Pass.	23	450	Saugerties & New York Steamboat Co. (N. Y.)	Albany, N. Y.	Saugerties, N. Y.
18	Frt.	22	1,760	Kinney S. S. Co. (Ohio)	Cleveland, Ohio	Rockefeller Building.
19	Tow.	4	250	Standard Building Materials Co. (Mo.)	St. Louis, Mo.	International Life Building.
20	Tnk.	36	3,000	Tide Water Oil Co. (N. J.)	New York, N. Y.	11 Broadway.
21	Tow.	4	80	Construction Materials Corporation (Del.)	Chicago, Ill.	228 North La Salle Street.
22	Tow.	4	40	Atlantic Coast Lumber Corp. (S. C.)	Georgetown, S. C.	429 Fraser Street.
23	Pas.	113	4,200	Robert E. Lee Steamship Corp. (Del.)	Wilmington, Del.	Du Pont Building.
24	Tow.	6	350	Robert H. Cook Corporation (N. Y.)	Albany, N. Y.	Whitehall, N. Y.
25	Tow.	12	650	J. J. Lockwood	Charleston, S. C.	12A Rutledge Avenue.
26	Tow.	6	400	Robert H. Noble	Paducah, Ky.	Second and Monroe Streets.
27	Tow.	1	300	S. F. Hutson	Memphis, Tenn.	Clarendon, Ark.
28	Msc.	3	100	Superior Shipbuilding Co. (W. Va.)	Duluth, Minn.	Superior, Wis.
29	Tow.	7	250	Shamrock Towing Co. (Del.)	New York, N. Y.	682 Twelfth Avenue.
30	Frt.	24	1,000	Schnelder S. S. Co. (Ohio)	Cleveland, Ohio	Union Trust Building.
31	Frt.	29	1,600	Kinney S. S. Co. (Ohio)	do.	Rockefeller Building.
32	Frt.	6	350	Atlantic Gypsum Products Co. (N. H.)	New York, N. Y.	40 Rector Street.
33	Tow.	16	1,000	Gulf Refining Co. (Tex.)	Port Arthur, Tex.	West Port Arthur, Tex.
34	Fer.	2	50	J. L. Graham	Evansville, Ind.	Vevay, Ind.
35	Tnk.	26	2,100	Standard Oil Co. (Ind.)	Chicago, Ill.	910 Michigan Avenue.
36	Tow.	16	2,000	New Orleans Coal & Bisso Towboat Co. (Del.)	New Orleans, La.	United Fruit Building.
37	Frt.	25	1,750	Pittsburgh Steamship Co. (W. Va.)	Duluth, Minn.	Wolvyn Building.
38	Frt.	36	3,000	Seas Shipping Co. (N. Y.)	New York, N. Y.	39 Cortlandt Street.
39	Frt.	40	3,000	Robin Line Steamship Co. (Calif.)	San Francisco, Calif.	341 Montgomery Street.
40	Frt.	33	5,000	do.	do.	do.
41	Frt.	36	3,000	Seas Shipping Co. (N. Y.)	New York, N. Y.	39 Cortlandt Street.
42	Tow.	7	90	Tacoma & Roche Harbor Lime Co. (Wash.)	Seattle, Wash.	Roche Harbor, Wash.
43	Tow.	5	400	Erie Railroad Co. (N. Y.)	New York, N. Y.	60 Church Street.
44	Tow.	3	80	Cowles Towing Co. (N. Y.)	Buffalo, N. Y.	360 Ohio Street.
45	Fer.	8	1,500	New York Central R. R. Co. (N. Y.)	New York, N. Y.	6 Beaver Street.
46	Tow.	8	700	Lehigh Valley R. R. Co. (N. J.)	do.	143 Liberty Street.
47	Tnk.	32	3,500	Vacuum Oil Co. (N. Y.)	do.	61 Broadway.
48	Pas.	21	1,100	New York, Albany & Western Steamship Co.	do.	82 Wall Street.
49	Fer.	6	300	City of Portsmouth and County of Norfolk	Norfolk, Va.	Portsmouth, Va.
50	Frt.	50	2,500	United States Shipping Board	New York, N. Y.	45 Broadway.
51	Tow.	6	35	Della Jacques Sand & Gravel Co. (Mich.)	Detroit, Mich.	1073 Maryland Avenue.
52	Frt.	3	400	New York Canal & Great Lakes Corporation (Del.)	do.	67 Wall Street.
53	Frt.	45	3,000	United States Shipping Board	Pensacola, Fla.	do.
54	Fer.	15	2,200	City of New York	New York, N. Y.	Municipal Building.
55	Tow.	11	600	Great Lakes Dredge & Dock Co. (N. J.)	do.	17 Battery Place.
56	Tow.	10	800	Michigan Limestone & Chemical Co. (Mich.)	Detroit, Mich.	Rogers City, Mich.
57	Fsh.	32	600	John A. Hayes	New London, Conn.	487 Williams Street.
58	Tow.	5	100	Independent Tow Boat Co. (Del.)	Wilmington, Del.	Care Corporation Trust Co. of America.
59	Tnk.	36	2,700	Steamer Romulus Corporation (N. Y.)	New York, N. Y.	79 Madison Avenue.
60	Tow.	15	900	Washington Tug & Barge Co. (Wash.)	Seattle, Wash.	Pier 40.
61	Pas.	6	125	J. Herbert Hutchinson	Cape Vincent, N. Y.	Alexandria Bay, N. Y.
62	Pas.	15	600	Griffith W. Shaw	Louisville, Ky.	629 Brookline Boulevard, Pittsburgh, Pa.
63	Fer.	4	108	State of Oregon	Marshfield, Oreg.	State House, Salem, Oreg.
64	Fsh.	4	70	Eastern Packing Co. (Mo.)	Portland, Mo.	30 Commercial Street.
65	Pas.	2	30	T. H. Morrissey	Baton Rouge, La.	Vicksburg, Miss.
66	Tow.	5	300	Theodore Miller, jr.	New York, N. Y.	259 Carroll Street (B).

¹⁰ Formerly st. s. Harry Lynn.
¹¹ Formerly st. s. Oliver H. Perry.
¹² Formerly st. s. Foreman.
¹³ Formerly st. p. Queen Anne.
¹⁴ Formerly st. s. Henry V. Lesley.
¹⁵ Formerly st. s. J. C. Ritchie.
¹⁶ Formerly st. s. Bayville.

¹⁶ Formerly st. s. ^(a) Verne Swain.
^(b) Rose Island.
¹⁷ Formerly st. s. ^(a) A. W. Chesterton.
^(b) Dresden.

* Operated by Seas Shipping Co., 39 Cortlandt Street, New York, N. Y.

Line No.	Official No.	Signal letters	Rig	Name of vessel	Tonnage		Dimensions			When built	Where built
					Gross	Net	Length	Breadth	Depth		
							Feet	Feet	Feet		
1	80939		St. s.	¹ Rosalie May	48	33	58.7	17.4	8.2	1882	Athens, N. Y.
2	130456		St. s.	² Rose	74	37	88.0	19.0	9.0	1889	Wilmington, Del.
3	201902		St. s.	Rose A.	52	36	59.3	18.3	7.4	1905	Brooklyn, N. Y.
4	111453	KSHV	St. s.	ROSELLE	220	149	98.0	24.5	13.8	1903	Philadelphia, Pa.
5	27637	KGTR	St. s.	⁴ ROSE CITY	3,468	2,154	336.2	43.2	22.3	1889	Chester, Pa.
6	130532		St. s.	⁴ Rose McNeill	85	42	75.6	19.7	9.0	1891	Tottenville, N. Y.
7	126909		St. s.	⁶ Rose Reichert	51	25	62.5	17.9	8.0	1892	Do.
8	200822		St. p.	ROSE STANDISH	993	504	205.4	34.5	11.4	1912	Wilmington, Del.
9	211702		St. s.	⁷ ROSS CODDINGTON	41	28	55.4	15.1	7.6	1913	Buffalo, N. Y.
10	120718	LGWJ	St. s.	⁷ Rowe	476	394	142.8	30.0	10.6	1888	Manitowoc, Wis.
11	201571		St. w.	Rowena	187	187	147.7	25.1	5.0	1904	Burnside, Ky.
12	202074		St. s.	Rowena	69	47	96.0	16.8	6.8	1905	Detroit, Mich.
13	95088	KRJL	St. s.	⁶ Rowen Card	186	93	106.3	24.2	12.6	1889	New London, Conn.
14	111311		St. s.	ROWIRA	35	24	56.0	14.4	6.6	1900	Ferrysburg, Mich.
15	208410		St. s.	Rowland H. Wilcox	247	119	132.0	22.3	10.7	1911	Noank, Conn.
16	208113		St. s.	Royal	27	21	52.8	15.4	6.0	1910	Erle, Pa.
17	214581	LGNF	St. s.	⁹ ROYAL ARROW	7,791	4,800	467.6	62.7	32.0	1916	Camden, N. J.
18	145897	KRFT	St. s.	⁹ ROY HOOPER	220	149	103.0	23.0	12.3	1901	Philadelphia, Pa.
19	200160		St. w.	¹⁰ Ruby	49	49	77.0	16.9	3.3	1883	St. Louis, Mo.
20	204738		St. s.	Ruby Marle	11	7	39.3	11.6	3.0	1907	Everett, Wash.
21	111407		St. s.	Rudolph Brothers	123	83	98.5	26.9	8.3	1902	Athens, N. Y.
22	221729		St. s.	RUDOLPH BLANKENBURG	292	199	123.3	28.4	11.4	1921	Elizabethport, N. J.
23	205088		St. s.	RUFUS P. RANNEY	4,797	3,505	425.0	52.0	28.0	1908	Superior, Wis.
24	207750		St. w.	¹¹ Russell	75	75	99.0	34.0	3.0	1910	Jeffersonville, Ind.
25	204105	KWVW	St. s.	¹² Russell 7	119	81	83.0	22.2	10.0	1907	Noank, Conn.
26	228122		St. s.	Russell 11	55	37	58.0	19.0	7.3	1928	Long Island City, N. Y.
27	212567		St. s.	¹³ Russell 14	61	41	58.5	18.7	9.0	1914	Tottenville, N. Y.
28	220376		St. s.	¹⁴ Russell 15	79	34	73.9	20.3	8.2	1920	Long Island City, N. Y.
29	203746		St. s.	¹⁵ Russell 16	55	37	62.0	17.4	7.7	1906	do.
30	223814		St. s.	Russell 18	104	71	77.9	23.1	9.6	1924	do.
31	218126		St. s.	Rustler	14	9	44.3	11.9	3.6	1912	International Falls, Minn.
32	111465		St. s.	RUTH	35	24	64.2	15.4	5.4	1903	Buffalo, N. Y.
33	206747		St. c.	RUTH	75	75	88.0	35.2	5.0	1909	Dubuque, Iowa.
34	207775	LBPS	St. s.	RUTH	3,102	2,423	313.6	46.1	22.1	1910	Newport News, Va.
35	210588		St. w.	Ruth	83	83	100.0	20.0	4.3	1912	St. Louis, Mo.
36	223791		St. s.	¹⁶ Ruth	9	0	37.3	9.4	4.8	1919	Portsmouth, Va.
37	213345		St. s.	Ruth R.	13	11	37.0	11.3	3.8	1915	Nauburway, Mich.
38	220066	MCHJ	St. s.	¹⁷ RUTH ALEXANDER	8,135	4,988	439.1	56.0	26.2	1913	Hamburg, Germany.
39	100900		St. w.	¹⁸ Ruth Ann	71	71	90.8	27.0	7.9	1895	Levana, Ohio.
40	219173	LTMS	St. s.	¹⁹ RUTH LYKES	2,037	1,619	251.0	43.6	26.1	1919	Chicago, Ill.
41	111181		St. s.	Ruth B. Lute	148	91	95.0	21.8	7.6	1898	Wilmington, Del.
42	95793		St. p.	²⁰ Rye Beach	402	253	163.5	33.0	12.7	1884	Boston, Mass.
43	220052	LWNS	St. s.	Ryder Hanfly	1,343	756	235.0	43.0	17.7	1920	North Bend, Oreg.
44	117224	KSGH	St. s.	²¹ S. S. Co. No. 12 (Steel)	158	107	90.0	20.5	11.0	1903	Camden, N. J.
45	220115	LWQF	St. s.	²² S. A. PERKINS	4,830	2,978	380.5	53.1	27.0	1920	Tacoma, Wash.
46	30094		St. s.	²³ S. B. COOLIDGE	3,695	2,818	376.0	48.22	2.4	1897	Chicago, Ill.
47	218630	LSFJ	St. s.	²⁴ S. B. HUNT	6,840	4,268	429.3	59.2	31.4	1919	Chester, Pa.
48	107738		St. s.	²⁵ S. B. WAY	3,582	2,778	348.0	48.2	24.0	1902	Chicago, Ill.
49	116710		St. s.	S. C. Hart	63	43	73.7	18.0	8.4	1896	Baltimore, Md.
50	81038		St. s.	²⁶ S. E. VAUGHAN	70	35	74.5	18.5	8.0	1884	Boston, Mass.
51	209030		St. s.	²⁷ S. H. EDWARDS	170	122	88.9	22.8	11.8	1911	Port Richmond, N. Y.
52	96445		St. s.	²⁸ S. H. ROBBINS	4,909	3,617	441.0	50.0	24.6	1899	Loraln, Ohio.
53	115925		St. s.	S. L. Crosby	103	51	90.8	22.5	9.0	1883	Philadelphia, Pa.
54	216019	LJRW	St. s.	²⁹ S. M. SPALDING	7,175	4,361	435.0	56.0	32.0	1918	San Francisco, Calif.
55	115722		St. s.	S. M. Stephenson	546	426	166.2	33.0	12.0	1880	Manitowoc, Wis.
56	226471		St. w.	S. S. THORPE	319	197	130.1	35.1	5.1	1927	Dubuque, Iowa.
57	226885		St. s.	S. T. CRAFO	4,769	2,942	392.5	60.3	24.4	1927	River Rouge, Mich.
58	220941	MCGK	St. s.	S. C. T. DODD	7,054	4,374	425.0	57.2	33.1	1920	Oakland, Calif.
59	216033	LJSD	St. s.	SABINE SUN	6,728	4,083	429.3	59.2	31.4	1918	Chester, Pa.
60	205213		St. s.	³⁰ Sabino	24	9	45.2	15.3	5.4	1908	East Boothbay, Me.

¹ Formerly st. s. ^a William Fuller.

² Formerly st. s. ^b Eva May.

³ Formerly st. s. Newport.

⁴ Formerly st. s. Yumuri.

⁵ Formerly st. s. ^a New York Central Lighterage Co. No. 19.

⁶ Formerly st. s. ^b New York Central No. 19.

⁷ Formerly st. s. ^c Catherine T.

⁸ Formerly st. s. ^a C. Offerman.

⁹ Formerly st. s. ^b Chas. P. Kuper.

¹⁰ Formerly st. s. Colonel Ward.

⁸ Formerly st. s. Fannie C. Hart.

⁶ Formerly st. s. Harold.

⁹ Formerly st. s. Texas.

¹⁰ Formerly st. w. U. S. Eng. Ruby

¹¹ Formerly st. w. Peerless.

¹² Formerly st. s. ^a McAllister Bros.

¹³ Formerly st. s. ^b Hugh Ross.

¹⁴ Formerly st. s. ^c Margaret F. McWilliams.

¹⁵ Formerly st. s. ^d Daisy McWilliams.

¹⁶ Formerly st. s. Downer V.

Line No.	Service	Crew	Indicated horse-power	Name of owner	Home port	Address of owner
1	Tow.	5	120	William H. Westervelt.....	New York, N. Y.....	Alpine, N. J.
2	Tow.	8	400	Louis B. Tucker.....	Philadelphia, Pa.....	103 Walnut Street.
3	Tow.	6	150	Merritt-Chapman & Scott Corporation (Del.).....	New London, Conn.....	Pequot Avenue.
4	Tow.	9	500	Central R. R. Co. of New Jersey (N. J.).....	New York, N. Y.....	143 Liberty Street.
5	Pas.	75	2, 250	Rose City Steamship Co. (Wash.).....	Portland, Oreg.....	Vancouver, Wash.
6	Tow.	5	300	East River Towing Co. (N. Y.).....	New York, N. Y.....	17 Battery Place.
7	Tow.	4	150	Reichert Towing Line (N. Y.).....	do.....	Du Pont Street and East River (B).
8	Pas.	20	1, 500	Nantasket Beach Steamboat Co. (Mass.).....	Boston, Mass.....	Rowes Wharf.
9	Tow.	2	200	Cowles Towing Co. (N. Y.).....	Buffalo, N. Y.....	360 Ohio Street.
10	Oys.	13	360	Steamer Rowe (Del.).....	New Haven, Conn.....	70 East Ferry Street.
11	Pas.	21	210	Cumberland Transportation Co. (Ky.).....	Louisville, Ky.....	Burnside, Ky.
12	Pas.	4	150	William E. Hedley (N. Y.).....	Buffalo, N. Y.....	199 Pearl Street.
13	Tow.	9	600	Edward Card Co. (N. Y.).....	New York, N. Y.....	11 Moore Street.
14	Fsh.	3	28	Timothy J. Desmond.....	Buffalo, N. Y.....	Dunkirk, N. Y.
15	Fsh.	30	450	John A. Hayes.....	New London, Conn.....	487 Williams Street.
16	Fsh.	2	89	Ashtabula Fish Co. (Ohio).....	Cleveland, Ohio.....	Ashtabula Harbor, Ohio.
17	Tnk.	40	3, 200	Standard Transportation Co. (Del.).....	New York, N. Y.....	26 Broadway.
18	Tow.	10	500	Sinclair Navigation Co. (Del.).....	do.....	45 Nassau Street.
19	Tow.	11	40	A. P. Breaux.....	New Orleans, La.....	Lockport, La.
20	Fsh.	1	40	Gus Carlson.....	Tacoma, Wash.....	Vega, Wash.
21	Tow.	6	193	Richmond Lighterage Co. (N. Y.).....	New York, N. Y.....	78 Broad Street.
22	Frb.	12	800	City of Philadelphia.....	Philadelphia, Pa.....	City Hall.
23	Frt.	28	1, 600	Triton Steamship Co. (Ohio).....	Cleveland, Ohio.....	1750 Union Trust Building.
24	Fer.	2	150	Fidelity Ferry Co. (Pa.).....	Pittsburgh, Pa.....	Farmers Bank Building.
25	Tow.	10	900	Newtown Creek Towing Co. (N. Y.).....	New York, N. Y.....	Long Island City, N. Y.
26	Tow.	5	150	Russell Dry Docks (N. Y.).....	do.....	1 Front Street, Long Island City, N. Y.
27	Tow.	5	260	Russell Bros. Towing Co. (N. Y.).....	do.....	Do.
28	Tow.	5	140	Harlem River Tow Boat Line (N. Y.).....	do.....	Do.
29	Tow.	4	150	Newtown Creek Towing Co. (N. Y.).....	do.....	Do.
30	Tow.	6	350	do.....	do.....	Do.
31	Tow.	4	20	International Lumber Co. (Minn.).....	Duluth, Minn.....	International Falls, Minn.
32	Fsh.	4	96	Harry H. Boyd.....	Erie, Pa.....	102 Chestnut Street.
33	Fer.	5	120	Burnside & Donaldsonville Packet Co. (La.).....	New Orleans, La.....	Donaldson, La.
34	Frt.	35	1, 200	A. H. Bull Steamship Co. (N. J.).....	New York, N. Y.....	115 Broad Street.
35	Tow.	5	40	Yourtee-Roberts Sand Co. (Ill.).....	St. Louis, Mo.....	Chester, Ill.
36	Msc.	2	40	Gust Wickberg.....	Perth Amboy, N. J.....	39 State Street.
37	Fsh.	2	10	Robert S. McDonald.....	Sault Ste Marie, Mich.....	Detour, Mich.
38	Pas.	143	5, 000	Robert Dollar Co. (Calif.).....	San Francisco, Calif.....	311 California Street.
39	Pas.	7	50	Bellaire-Benwood & Wheeling Ferry Co. (W. Va.).....	Pittsburgh, Pa.....	Wheeling, W. Va.
40	Frt.	25	1, 500	Lykes Brothers S. S. Co. (La.).....	Galveston, Tex.....	U. S. National Bank Building.
41	Frt.	5	125	Dyer Transportation Line (R. I.).....	Providence, R. I.....	185 South Water Street.
42	Fer.	11	500	Long Island Sound Ferries Corporation (N. Y.).....	New York, N. Y.....	51 East Forty-second Street.
43	Frt.	28	1, 000	J. R. Hanify Co. (Calif.).....	San Francisco, Calif.....	24 Market Street.
44	Tow.	9	1, 000	Standard Shipping Co. (Del.).....	Baltimore, Md.....	Second Avenue and Clinton Street.
45	Frt.	39	2, 500	James Griffiths & Sons (Del.).....	Wilmington, Del.....	7 West Tenth Street.
46	Frt.	27	1, 000	Pioneer Steamship Co. (Ohio).....	Cleveland, Ohio.....	1508 Kirby Building.
47	Tnk.	37	2, 800	Standard Shipping Co. (Del.).....	Wilmington, Del.....	7 West Tenth Street.
48	Frt.	27	530	Valley Camp Steamship Co. (Ohio).....	Cleveland, Ohio.....	Western Reserve Building.
49	Tow.	6	160	Despatch Shipping Corporation (N. Y.).....	New York, N. Y.....	44 Whitehall Street.
50	Tow.	4	300	Olsen Water and Towing Co. (N. Y.).....	do.....	59 Pearl Street.
51	Tow.	8	475	East Jersey R. R. & Terminal Co. (N. J.).....	do.....	11 Broadway.
52	Frt.	27	1, 300	Wilson Transit Co. (Ohio).....	Cleveland, Ohio.....	Rockefeller Building.
53	Tow.	8	350	Cornell Steamboat Co. (N. Y.).....	Albany, N. Y.....	Kingston, N. Y.
54	Tnk.	39	2, 600	Pan American Petroleum & Transportation Co. (Del.).....	Los Angeles, Calif.....	714 West Tenth Street.
55	Frt.	14	400	Wm. Burns.....	Detroit, Mich.....	1471 Hurlbut Avenue.
56	Tow.	16	800	Inland Waterways Corporation (U. S. A.).....	Minneapolis, Minn.....	523 Marquette Avenue.
57	Frt.	34	1, 800	Huron Transportation Co. (Mich.).....	Detroit, Mich.....	Ford Building.
58	Tnk.	35	3, 000	Standard Oil Co. of California (Del.).....	San Francisco, Calif.....	225 Bush Street.
59	Tnk.	35	2, 800	Sun Oil Co. (N. J.).....	Philadelphia, Pa.....	Finance Building.
60	Frt.	8	80	Harry P. Williams.....	Portland, Me.....	21 Customhouse Wharf.

¹⁴ Formerly st. s. Thetis.

¹⁵ Formerly st. s. Hero.

¹⁶ Formerly U. S. Navy st. s. #200.

¹⁷ Formerly (a) German st. s. Sierra Cordoba.

(b) Peruvian st. s. Callao.

(c) st. s. Callao.

¹⁸ Formerly st. w. Ironton.

¹⁹ Formerly st. s. (a) Lake Gera.

(b) Southlands.

²⁰ Formerly sloop Hugh O'Brien.

²¹ Formerly st. s. S. S. Col. No. 12.

²² Formerly st. s. Pallas.

²³ Formerly st. s. Australia.

²⁴ Formerly st. s. (a) A. G. Brower.

(b) Sargent.

(c) O. B. Nienaber.

²⁵ Formerly st. s. Wesley A. Gove.

²⁶ Formerly st. s. S. Q. Brown.

²⁷ Formerly st. s. Henry W. Oliver.

²⁸ Formerly st. s. Tourist.

Line No.	Official No.	Signal letters	Rig	Name of vessel	Tonnage		Dimensions			When built	Where built
					Gross	Net	Length	Breadth	Depth		
1	218186	LRJN	St. s.	SABOTAWAN	4,834	3,045	386.8	52.2	27.4	1919	Arlington, N. Y.
2	217439	LPKQ	St. s.	SACANDAGA	4,967	2,944	390.0	54.2	27.6	1918	Hog Island, Pa.
3	217328	LPDF	St. s.	SACCARAPPA	4,965	2,952	390.0	54.2	27.6	1918	do.
4	217305	LPFR	St. s.	SAC CITY	5,735	3,445	390.0	54.2	27.6	1918	do.
5	116994		St. s.	SACHEM	195	132	110.3	24.0	10.0	1900	Baltimore, Md.
6	204106		St. s.	SACHEM	100	70	71.8	20.1	10.5	1907	Buffalo, N. Y.
7	217693	LQFV	St. s.	SACO	5,106	3,097	390.0	54.2	27.6	1919	Hog Island, Pa.
8	116682		St. s.	Sacramento	2,390	1,903	308.2	42.6	21.2	1895	West Bay City, Mich.
9	130118		St. p.	Sacramento	2,254	1,378	268.0	42.0	18.8	1877	San Francisco, Calif.
10	212820		St. w.	Sacramento	760	657	178.0	40.4	7.5	1914	do.
11	215039	LJPF	St. s.	SACRAMENTO	4,782	2,998	380.0	53.2	27.5	1918	Seattle, Wash.
12	200705		St. s.	Sadle Ross	49	27	60.5	18.0	7.7	1904	Boston, Mass.
13	117264		St. s.	Safety	134	91	85.6	27.2	8.3	1903	Jersey City, N. J.
14	216845	LMSD	St. s.	SAG HARBOR	2,431	1,417	264.0	42.2	21.9	1918	Mariners Harbor, N. Y.
15	216584	LMDV	St. s.	SAGADAHOC	0,223	3,849	420.5	54.2	31.4	1918	Bath, Me.
16	117031		St. s.	Sagamore	173	62	110.0	25.0	12.0	1900	Fall River, Mass.
17	150160		St. s.	Sagamore	142	96	115.4	25.6	8.8	1879	Brooklyn, N. Y.
18	219574	LVNJ	St. s.	SAGAMORE	2,592	1,613	251.0	43.6	26.1	1920	Lorain, Ohio.
19	217619	LQBK	St. s.	SAGAPORACK	5,113	3,101	390.0	54.2	27.6	1919	Hog Island, Pa.
20	217910	LQTD	St. s.	SAGE BRUSH	6,188	4,628	409.8	54.2	27.7	1919	Portland, Oreg.
21	204673	LBFK	St. s.	Saginaw	886	408	191.4	39.1	14.2	1907	Hoquiam, Wash.
22	217501	LPQT	St. s.	SAGUACHE	5,021	3,040	390.0	54.2	27.6	1919	Hog Island, Pa.
23	217692	LQFT	St. s.	SAHALE	5,593	3,422	390.0	54.2	27.6	1919	do.
24	222451		St. w.	Sailor	67	67	64.2	26.4	4.4	1922	Memphis, Tenn.
25	223970		St. w.	SAILOR	445	327	133.8	36.0	7.1	1924	Point Pleasant, W. Va.
26	218242	LRMK	St. s.	ST. AUGUSTINE	3,283	2,000	324.0	46.2	25.0	1919	Newark, N. J.
27	207582		St. s.	STE. CLAIRE	870	507	181.0	50.0	14.9	1910	Toledo, Ohio.
28	222608		St. p.	STE. GENEVIEVE	1,667	1,639	286.3	54.0	11.0	1922	Charleston, W. Va.
29	136606		St. s.	St. George	37	25	58.1	10.0	6.5	1897	Tottenville, N. Y.
30	200449		St. s.	St. Helen	52	35	60.0	17.8	7.6	1903	do.
31	220957	MCIB	St. s.	ST. HELIERS	468	9	135.4	20.0	13.6	1919	Port Glasgow, Scotland.
32	222635		St. s.	ST. HILDA	462	262	169.9	30.4	14.8	1902	Renfrew, Scotland.
33	223693		St. s.	SAINTE IGNACE	515	206	172.5	44.0	10.7	1919	Milwaukee, Wis.
34	92070		St. s.	St. John	26	13	51.9	15.5	5.1	1888	Tottenville, N. Y.
35	116863		St. w.	St. Joseph	69	43	96.0	22.5	4.5	1898	St. Michael, Alaska.
36	216755		St. s.	ST. LOUIS	779	530	200.0	46.0	15.2	1896	Philadelphia, Pa.
37	221137		St. s.	ST. LOUIS	757	410	200.0	40.0	7.9	1921	Point Pleasant, W. Va.
38	210944		St. s.	SAINTE MARIE	2,383	1,620	250.0	62.2	21.7	1913	Toledo, Ohio.
39	107261		St. s.	St. Martin	119	80	87.5	22.3	9.8	1898	Newburg, N. Y.
40	116816		St. w.	St. Michael	718	409	170.1	35.4	5.9	1898	Seattle, Wash.
41	200094		St. p.	St. Paul	832	832	276.6	65.0	6.4	1903	Dubuque, Iowa.
42	219891	LWMF	St. s.	SALAAM	5,990	3,709	400.7	54.2	30.4	1920	Harriman, Pa.
43	211806		St. s.	SALEM	774	526	142.0	35.1	14.6	1913	Wilmington, Del.
44	107539	KPVC	St. s.	SALISBURY	284	104	123.9	25.0	12.6	1900	Camden, N. J.
45	116315		St. s.	Sallie	25	12	56.5	14.6	6.5	1889	Baltimore, Md.
46	208954		St. w.	Sallie Marmet	129	129	142.8	28.0	4.0	1911	Marietta, Ohio.
47	216542	LMDC	St. s.	Salmon King	1,377	1,100	202.0	40.1	16.2	1918	Seattle, Wash.
48	203826	KVTH	St. s.	Salutation	184	125	107.5	22.5	11.0	1907	Camden, N. J.
49	25254	KBND	St. s.	Salvager	141	71	125.0	20.6	10.0	1883	Chester, Pa.
50	218340	LRQN	St. s.	SALVATION LASS	4,985	3,057	390.0	54.2	27.6	1919	Hog Island, Pa.
51	208071		St. w.	Sam Conner	47	47	104.1	19.6	3.2	1911	Herrmann, Mo.
52	228180		St. w.	SAM CRAIG	416	294	151.0	34.7	6.0	1929	Midland, Pa.
53	225165		St. w.	SAM P. SUIT	296	185	123.0	30.5	5.4	1925	Point Pleasant, W. Va.
54	216718	LMJT	St. s.	SAMOA	1,907	1,172	251.0	43.6	18.1	1918	Duluth, Minn.
55	115791	JVSH	St. s.	Samson	159	79	108.0	22.0	10.6	1881	Camden, N. J.
56	116846		St. s.	Samson	278	189	110.4	25.4	15.0	1898	Portland, Oreg.
57	117241	KSJW	St. s.	Samson	328	223	116.0	32.5	7.5	1903	West Seattle, Wash.
58	116177		St. s.	Samuel Eccles, jr.	41	20	69.0	10.2	6.8	1887	Hertford County, N. C.
59	225409		St. s.	SAMUEL MATHER	8,151	6,442	586.3	60.2	27.9	1926	Lorain, Ohio.
60	116495		St. s.	SAMUEL MITCHELL	2,277	1,694	292.8	40.4	20.1	1892	Cleveland, Ohio.
61	223156		St. w.	Samuel B. Kurtz	38	38	64.9	16.0	3.8	1923	Caruthersville, Mo.
62	117000		St. s.	SAMUEL H. ASHBRIDGE	268	182	134.0	24.0	10.0	1900	Philadelphia, Pa.
63	212902		St. s.	SAMUEL J. DARK	58	29	61.7	18.0	7.9	1914	Buffalo, N. Y.
64	220855	MCGV	St. s.	SAMUEL L. FULLER	7,052	5,072	430.2	69.2	32.8	1921	Chester, Pa.
65	224936		St. w.	SAMUEL L. MAY	183	183	130.0	28.0	5.0	1925	Jeffersonville, Ind.
66	221721	MDCP	St. s.	SAMUEL Q. BROWN	6,024	4,117	424.4	68.2	32.9	1921	Chester, Pa.

1 Formerly st. s. John Kelderhouse.

2 Formerly st. p. Newark.

3 Formerly a st. s. Sadie Ross.
b U. S. Navy Sadie Ross.

4 Formerly st. s. Port Chester.

5 Formerly st. s. Lake Feodora.

6 Formerly st. s. West Cherow.

7 Formerly st. s. Edith.

8 Formerly st. s. a Frank Steers.

b Hamburg American Line No. 2.
c Donald G.

9 Formerly British st. s. St. Heliers.

10 Formerly U. S. Q. M. C. st. s. Colonel Pond.

11 Formerly st. s. Mabel.

Line No.	Service	Crew	Indicated horse-power	Name of owner	Home port	Address of owner
1	Frt.	50	2 500	Finkbine-Guild Transportation Co. (Del.)	Wilmington, Del.	Du Pont Building.
2	Frt.	37	2 500	United States Shipping Board	Philadelphia, Pa.	Bourse Building.
3	Frt.	37	2 500	South Atlantic S. S. Co. (Del.)	Savannah, Ga.	7 West Tenth Street.
4	Frt.	65	2 500	United States Shipping Board	Philadelphia, Pa.	Bourse Building.
5	Frt.	10	500	Hartford & New York Transportation Co. (Conn.)	Hartford, Conn.	285 State Street.
6	Tow.	4	70	Dunbar & Sullivan Dredging Co. (N. Y.)	Buffalo, N. Y.	Erie County Bank Building.
7	Frt.	40	2 500	United States Shipping Board	Philadelphia, Pa.	Bourse Building.
8	Frt.	20	1,200	Davidson Steamship Co. (Minn.)	Duluth, Minn.	Bay City, Mich.
9	Fer.	18	1,400	South Pacific Coast Ry. Co. (Calif.)	San Francisco, Calif.	65 Market Street.
10	Frt.	29	300	Farmers Transportation Co. (Calif.)	do	351 California Street.
11	Frt.	32	2,100	Charles Nelson Co. (Calif.)	do	230 California Street.
12	Tow.	5	180	Ross Towboat Co. (Mass.)	Boston, Mass.	28 T Wharf.
13	Frt.	7	130	New York & New Jersey Steamboat Co. (N. J.)	Perth Amboy, N. J.	Pier 32, East River.
14	Frt.	28	1,200	United States Shipping Board	New York, N. Y.	45 Broadway.
15	Frt.	35	3,000	Sagadahoc Steamship Corporation (N. Y.)	do	26 Beaver Street.
16	Frt.	5	250	Dyer Transportation Line (R. I.)	Providence, R. I.	185 South Water Street.
17	Frt.	6	140	New York & New Jersey Steamboat Co. (N. J.)	Perth Amboy, N. J.	Pier 32, East River.
18	Frt.	35	1,000	Eastern Steamship Lines (Me.)	Portsmouth, N. H.	India Wharf, Boston, Mass.
19	Frt.	32	2 500	American Scantic Line (Del.)	New York, N. Y.	5 Broadway.
20	Frt.	40	2 500	Shepard S. S. Co. (Me.)	Portland, Me.	477 Congress Street.
21	Frt.	22	750	Charles Nelson Co. (Calif.)	San Francisco, Calif.	230 California Street.
22	Frt.	35	2 500	American Scantic Line (Del.)	New York, N. Y.	5 Broadway.
23	Frt.	35	2 500	United States Shipping Board	Philadelphia, Pa.	Bourse Building.
24	Pas.	3	90	Swan Creek Steam Ferry Co.	Pittsburgh, Pa.	Glenwood, W. Va.
25	Tow.	10	850	Vesta Coal Co.	do	Third Avenue and Ross St.
26	Frt.	37	1 500	United States Shipping Board	Newark, N. J.	Kearny, N. J.
27	Fer.	25	2 000	Detroit & Windsor Ferry Co. (Mich.)	Detroit, Mich.	Foot Woodward Avenue.
28	Fer.	7	1,200	Missouri-Illinois R. R. Co. (Mo.)	St. Louis, Mo.	
29	Tow.	5	100	Richmond Tow Boat Co. (N. Y.)	New York, N. Y.	Pier 5, Bush Docks (B.)
30	Tow.	5	150	Amboy Towboats (N. Y.)	do	Box 61, Tottenville, N. Y.
31	Tow.	22	1,200	Huasteca Petroleum Co. (La.)	Los Angeles, Calif.	Security Building.
32	Drg.	13	750	Standard Dredging Co. (N. J.)	New York, N. Y.	Woolworth Building.
33	Fer.	19	350	State of Michigan	Detroit, Mich.	1524 First National Bank Building.
34	Tow.	4	125	Amboy Towboats (N. Y.)	New York, N. Y.	Box 61, Tottenville, N. Y.
35	Pas.	9	50	Ira F. Wood	Seward, Alaska	Iditarod, Alaska.
36	Fer.	7	1,800	Pennsylvania Railroad Co. (Pa.)	New York, N. Y.	Jersey City, N. J.
37	Tow.	32	1,800	War Department, Mississippi-Warrior Service	New Orleans, La.	Customhouse.
38	Fer.	27	2 500	Maackinac Transportation Co. (Mich.)	Grand Haven, Mich.	St. Ignace, Mich.
39	Tow.	5	250	Amboy Towboats (N. Y.)	New York, N. Y.	Box 61, Tottenville, N. Y.
40	Pas.	29	700	American Yukon Navigation Co. (W. Va.)	Juneau, Alaska	
41	Pas.	62	825	Streckfus Steamers (Del.)	St. Louis, Mo.	International Life Building.
42	Frt.	44	3 000	United States Shipping Board	Philadelphia, Pa.	Bourse Building.
43	Fer.	7	700	Philadelphia & Camden Ferry Co. (N. J.)	do	Broad Street Station.
44	Tow.	9	1,200	Norfolk R. R. Co. (Va.)	Cape Charles, Va.	
45	Tow.	3	10	Norfolk Lighterage Co. (Va.)	Norfolk, Va.	
46	Tow.	15	400	Raymond City Transportation Co. (Ohio)	Cincinnati, Ohio	1005 Provident Bank Building.
47	Fsh.	48	400	Crosby Fisheries (Wash.)	Seward, Alaska	473 Colman Building, Seattle, Wash.
48	Tow.	9	500	James McWilliams Blue Line (N. J.)	New York, N. Y.	1 Broadway.
49	Msc.	5	500	Salvage Process Corporation (N. Y.)	do	224 Bush Street (B).
50	Frt.	43	2 500	United States Shipping Board	Philadelphia, Pa.	Bourse Building.
51	Frt.	14	90	Tennessee River Navigation Co. (Tenn.)	Chattanooga, Tenn.	100 West First Street.
52	Tow.	18	750	Union Barge Corporation (Pa.)	Pittsburgh, Pa.	Wabash Building.
53	Tow.	19	600	Island Creek Coal Co. (Me.)	do	Huntington, W. Va.
54	Frt.	27	1,250	Hammond Lumber Co. (Del.)	San Francisco, Calif.	310 Sansome Street.
55	Frt.	12	560	Board of Commissioners of the Port of New Orleans (La.)	New Orleans, La.	1 Canal Street.
56	Tow.	13	800	Samson Towing Co. (Oreg.)	Portland, Oreg.	910 Porter Building.
57	Frt.	12	75	Ainsworth Dunn Co. (Wash.)	Seattle, Wash.	Securities Building.
58	Tow.	9	60	Norfolk Dredging Co. (Va.)	Norfolk, Va.	
59	Frt.	32	2 200	Interlake Steamship Co. (Ohio)	Cleveland, Ohio	Union Trust Building.
60	Frt.	20	1,475	Huron Transportation Co. (Mich.)	Detroit, Mich.	1317 Ford Building.
61	Pas.	1	50	Edgar T. Kurtz	St. Louis, Mo.	Caruthersville, Mo.
62	Pol.	13	700	City of Philadelphia	Philadelphia, Pa.	City Hall.
63	Tow.	4	300	Thomas H. Candler	Detroit, Mich.	8145 Medina Street.
64	Tnk.	37	3 000	Sinclair Navigation Co. (Del.)	New York, N. Y.	45 Nassau Street.
65	Tow.	16	350	Union Sand & Gravel Co. (W. Va.)	Pittsburgh, Pa.	Huntington, W. Va.
66	Tnk.	37	3 000	Tide Water Oil Co. (N. J.)	New York, N. Y.	11 Broadway.

^a A. A. Sumner.
^b Nellie Tracy.
^c U. S. E. F. C., A. I. S. C. No. 2.
^d U. S. E. F. C., A. I. S. C. Newark Bay.
^a Cuban st. s. Antiojenes Menendez.
^b Cuban st. s. Estrada Palma.
^a Formerly st. s. Abram Minis.

^a Formerly st. s. H. B. Lovejoy.
^a Utowana.
^b Onelda.
^c Adelante.
^d John Gully.
^a Formerly st. w. H. E. Myrtle.
^a Formerly st. s. Lake Pepin.

Line No.	Official No.	Signal letters	Rlg	Name of vessel	Tonnage		Dimensions			When built	Where built		
					Gross	Net	Length	Breadth	Depth				
					Feet			Feet			Feet		
1	116841		St. s.	SAMUEL F. B. MORSE.....	4,477	3,376	456.0	50.0	23.8	1898	West Bay City, Mich.		
2	86415	LHCV	St. s.	¹ San Antonio.....	785	521	158.5	34.0	19.4	1898	San Francisco, Calif.		
3	219593	LVPH	St. s.	² SAN ANTONIO.....	2,689	1,607	253.4	43.8	26.2	1920	Manitowoc, Wis.		
4	216704	LMPR	St. s.	San Diego.....	1,487	835	237.3	44.7	16.8	1918	Hoquiam, Wash.		
5	212786	LDPV	St. s.	³ SAN FRANCISCO.....	5,102	3,164	405.0	52.0	28.1	1914	Londonderry, Ireland.		
6	200468	KSRV	St. s.	⁴ SAN JACINTO.....	6,069	3,870	380.0	53.0	24.7	1903	Chester, Pa.		
7	116417		St. w.	San Joaquin No. 2.....	242	133	145.0	32.5	4.8	1875	San Francisco, Calif.		
8	116068		St. w.	San Joaquin No. 4.....	365	292	163.0	34.0	5.5	1885	Sacramento, Calif.		
9	116850		St. w.	San Jose.....	192	165	101.0	28.0	5.5	1898	Benicia, Calif.		
10	212635	LDSB	St. s.	⁵ SAN JOSE.....	3,309	2,069	330.0	44.6	13.9	1904	Belfast, Ireland.		
11	115863	JWHL	St. s.	⁶ San Juan.....	2,152	1,308	283.0	37.0	21.0	1882	Chester, Pa.		
12	116935	KPNW	St. s.	SAN JUAN.....	3,511	2,194	317.0	42.0	23.8	1900	Wilmington, Del.		
13	201483	KTLJ	St. s.	San Juan.....	284	128	118.0	24.5	13.5	1904	Seattle, Wash.		
14	222781		El. s.	SAN LEANDRO.....	1,653	1,048	225.0	42.1	17.1	1923	Los Angeles, Calif.		
15	204660	KWJN	St. s.	⁷ SAN LORENZO.....	6,570	4,016	401.0	54.0	26.3	1907	Newport News, Va.		
16	213201	LFJQ	St. s.	⁸ SAN MATEO.....	3,228	1,878	315.2	44.2	28.8	1915	Belfast, Ireland.		
17	222386		St. s.	SAN MATEO.....	1,782	1,120	216.7	42.1	17.3	1922	San Francisco, Calif.		
18	117008		St. p.	SAN PABLO.....	1,584	966	226.1	36.2	17.0	1900	do		
19	200158		St. s.	San Pedro.....	117	75	85.5	22.0	9.0	1903	Hoquiam, Wash.		
20	208053		St. p.	SAN PEDRO.....	1,720	1,035	248.5	36.0	16.7	1911	San Francisco, Calif.		
21	216512	LMBH	St. s.	⁹ SAN PEDRO.....	2,235	1,360	289.0	44.1	19.0	1918	Portland, Oreg.		
22	220571		St. w.	Sanco.....	93	62	110.0	23.1	3.0	1920	Evansville, Ind.		
23	157410		St. p.	Sanderson.....	399	399	232.3	37.0	6.1	1894	Jeffersonville, Ind.		
24	220423		St. s.	¹⁰ SAN DOVAL.....	93	44	108.0	15.5	9.2	1895	Clydebank, Scotland.		
25	100754	KRJT	St. s.	¹¹ Sand Beach.....	248	168	119.1	20.0	9.3	1901	Tomkins Cove, N. Y.		
26	214110		St. w.	SAND BOY.....	58	43	63.7	16.5	3.7	1916	Keokuk, Iowa.		
27	210109	LKNJ	St. s.	¹² SANDCRAFT.....	2,054	1,251	247.2	43.5	18.7	1918	Chicago, Ill.		
28	210472		St. s.	SANDUSKY.....	72	38	68.7	17.0	11.0	1912	Cleveland, Ohio.		
29	107803	KSCR	St. s.	¹³ SANDY HOOK.....	361	213	168.6	24.4	12.6	1902	Elizabeth, N. J.		
30	116264		St. s.	Sandy Hook.....	1,559	987	260.	37.1	14.3	1889	Wilmington, Del.		
31	219414	LVDS	St. s.	¹⁴ SANDWICH.....	2,006	1,012	251.0	43.6	28.1	1919	Wyandotte, Mich.		
32	208399	LBTK	St. s.	SANKATY.....	677	342	187.5	38.2	11.3	1911	Quincy, Mass.		
33	208442		St. s.	Sannak.....	68	20	76.0	18.0	8.1	1911	Oakland, Calif.		
34	116944	KPRF	St. s.	Santa Ana.....	1,203	730	182.4	36.2	12.4	1900	Marshfield, Oreg.		
35	117003	KQJW	St. s.	Santa Barbara.....	695	527	183.5	37.5	13.5	1900	San Francisco, Calif.		
36	212850	LDWH	St. s.	¹⁵ SANTA CECILIA.....	5,873	3,630	408.0	55.2	20.8	1913	Port Glasgow, Scotland.		
37	211722	LDGW	St. s.	SANTA CECILIA.....	6,263	3,725	404.6	53.9	26.3	1913	Philadelphia, Pa.		
38	213389		St. p.	SANTA CLARA.....	2,282	1,308	273.0	42.3	15.3	1915	Oakland, Calif.		
39	210888	LCSM	St. s.	SANTA CRUZ.....	4,665	2,874	334.0	50.2	26.6	1913	Philadelphia, Pa.		
40	218128	LRGV	St. s.	SANTA ELISA.....	5,004	3,021	360.3	51.7	23.1	1919	Camden, N. J.		
41	220573	MBKC	St. s.	SANTA EULALIA.....	2,647	1,542	251.0	43.0	25.8	1920	Toledo, Ohio.		
42	218781		St. w.	Santa Fe.....	43	43	65.0	20.5	2.9	1919	Glasgow, Mo.		
43	205095	KWPF	St. s.	¹⁶ SANTA INEZ.....	1,742	982	240.0	41.0	16.5	1908	Seattle, Wash.		
44	220419	MBFC	St. s.	SANTA ISABEL.....	2,647	1,542	251.0	43.6	25.8	1920	Toledo, Ohio.		
45	223849	MFND	St. s.	SANTA MARIA.....	8,088	4,922	460.0	60.3	35.5	1922	Glasgow, Scotland.		
46	212051	LDSM	St. s.	¹⁷ SANTA MARTA.....	4,601	2,811	378.8	50.3	29.1	1909	Belfast, Ireland.		
47	117115	KRLT	St. s.	Santa Monica.....	497	318	166.0	31.0	12.0	1902	San Francisco, Calif.		
48	212560	LDPN	St. s.	¹⁸ SANTA ROSALIA.....	5,482	3,440	406.0	52.6	27.7	1911	Port Glasgow, Scotland.		
49	216380	LKSR	St. s.	SANTA TECLA.....	2,492	1,483	298.6	40.0	22.9	1918	Camden, N. J.		
50	216960	LNDP	St. s.	SANTA TERESA.....	4,858	2,888	360.2	51.6	22.8	1918	Philadelphia, Pa.		
51	220624	MBLQ	St. s.	SANTA VERONICA.....	2,647	1,512	251.0	43.6	25.8	1920	Toledo, Ohio.		
52	214512	LQKR	St. s.	Sautlam.....	946	543	209.8	42.0	14.0	1916	Fairhaven, Calif.		
53	216009	LJRN	St. s.	SANTORE.....	7,117	4,498	440.1	57.2	34.0	1918	Sparrows Point, Md.		
54	117111		St. s.	Santos.....	216	147	105.0	27.8	11.1	1902	Shooter's Island, N. Y.		
55	217546	LPTB	St. s.	SAPINERO.....	5,106	3,097	390.0	54.2	27.6	1919	Hog Island, Pa.		
56	202671		St. s.	¹⁹ Sara E. Carroll.....	74	50	65.2	19.0	8.0	1905	New Baltimore, N. Y.		
57	116856		St. w.	Sarah.....	1,130	588	222.8	42.0	6.2	1898	Unalaska, Alaska.		
58	116941		St. s.	Sarah.....	96	65	87.0	20.0	9.5	1900	Baltimore, Md.		
59	203009		St. w.	Sarah Dixon.....	368	334	161.0	29.5	7.0	1906	Portland, Oreg.		
60	236100		St. w.	SARAH EDENBORN.....	259	259	146.2	33.4	7.0	1909	Ambridge, Pa.		
61	212650	LDSJ	St. s.	²⁰ SARAMACCA.....	3,212	1,917	336.7	42.0	23.0	1908	Amsterdam, Holland.		
62	116105		St. s.	Saranac.....	56	28	69.0	18.8	7.4	1886	Athens, N. Y.		
63	116720	KMSD	St. s.	Saranac.....	42	34	81.3	13.0	4.7	1896	Morris Heights, N. Y.		
64	220095		St. s.	SARATOGA.....	272	152	147.5	20.1	10.8	1920	Erie, Pa.		

¹ Formerly st. s. Grace Dollar.

² Formerly st. s. Hardy.

³ Formerly st. s. Lake Ikatan.

⁴ Formerly ^a British st. s. San Francisco.

⁵ Formerly ^b st. s. San Francisco.

⁶ Formerly ^c st. s. Saint Francis.

⁷ Formerly British st. s. San Jose.

⁸ Formerly st. s. Brazos.

⁹ Formerly British st. s. San Mateo.

¹⁰ Formerly ^a st. s. L. Roscoe.

¹¹ Formerly ^b U. S. Q. M. C. st. s. L. Roscoe.

¹² Formerly ^c st. s. Hero.

¹³ Formerly st. s. Point Bonita.

¹⁴ Formerly st. p. De Koven.

¹⁵ Formerly ^a Spanish gunboat Sandoval.

¹⁶ Formerly ^b U. S. Navy Sandoval.

Line No.	Service	Crew	Indicated horse power	Name of owner	Home port	Address of owner
1	Frt.	25	2,200	Pittsburgh Steamship Co. (W. Va.)	Duluth, Minn.	Wolvin Building.
2	Frt.	18	350	South Coast S. S. Co. (Calif.)	San Francisco, Calif.	Pier 17.
3	Frt.	29	1,100	Southern S. S. Co. (Del.)	Philadelphia, Pa.	Commercial Trust Building.
4	Frt.	25	750	Hart-Wood Lumber Co. (Calif.)	San Francisco, Calif.	1 Drumm Street.
5	Frt.	49	2,700	United States Steel Products Co. (N. J.)	New York, N. Y.	30 Church Street.
6	Pas.	90	5,000	Mallory Steamship Co. (Me.)	do.	Pier 36, North River.
7	Frt.	29	90	Sacramento Transportation Co. (Calif.)	San Francisco, Calif.	Sacramento, Calif.
8	Frt.	17	478	do.	do.	Do.
9	Frt.	5	125	Pacific Coast Construction Co. (Calif.)	do.	Do.
10	Frt.	53	2,760	United Fruit Steamship Corporation (Del.)	New York, N. Y.	17 Battery Place.
11	Pas.	43	1,250	Los Angeles-San Francisco Navigation Co. (Calif.)	San Francisco, Calif.	Pier 17.
12	Pas.	59	1,650	New York & Porto Rico Steamship Co. (Me.)	New York, N. Y.	25 Broadway.
13	Tow.	18	400	Libby, McNeill & Libby (Mo.)	San Francisco, Calif.	465 California Street.
14	Fer.	16	1,325	Key System Transit Co. (Calif.)	do.	Oakland, Calif.
15	Pas.	131	6,250	New York & Porto Rico Steamship Co. (Me.)	New York, N. Y.	25 Broadway.
16	Frt.	46	2,500	United Fruit Steamship Corporation (Del.)	do.	17 Battery Place.
17	Fer.	14	1,400	Southern Pacific Golden Gate Ferries (Calif.)	San Francisco, Calif.	64 Pine Street.
18	Fer.	23	1,820	Atchison, Topeka & Santa Fe Ry. Co. (Kans.)	do.	114 Sansome Street.
19	Tow.	3	65	San Pedro Launch & Towboat Co. (Calif.)	Los Angeles, Calif.	San Pedro, Calif.
20	Fer.	23	2,000	Atchison, Topeka & Santa Fe Ry. Co. (Kans.)	San Francisco, Calif.	114 Sansome Street.
21	Frt.	28	1,600	Hammond Lumber Co. (Del.)	do.	310 Sansome Street.
22	Tow.	5	252	Bedford-Nugent Co. (Ind.)	Evansville, Ind.	300 Water Street.
23	Tow.	7	878	Paducah Sand & Gravel Co. (Ind.)	do.	218 Water Street.
24	Frt.	4	666	William O. Temme	Milwaukee, Wis.	Kiel, Wis.
25	Frt.	7	350	Rockaway White Sand Co. (N. Y.)	New York, N. Y.	160 Fifth Avenue.
26	Frt.	3	100	Keokuk Sand Co.	Des Moines, Iowa	Keokuk, Iowa.
27	Frt.	27	1,300	Construction Materials Corporation (Del.)	Chicago, Ill.	228 North La Salle Street.
28	Tow.	4	300	Great Lakes Towing Co. (N. J.)	Duluth, Minn.	N. P. Dock.
29	Plt.	20	1,000	United New York Sandy Hook Pilots Association (N. Y.)	New York, N. Y.	Staten Island Ferry Building.
30	Pas.	35	3,200	Central R. R. Co. of New Jersey (N. J.)	do.	143 Liberty Street.
31	Frt.	28	1,000	Eastern Steamship Lines (Me.)	Portsmouth, N. H.	India Wharf, Boston, Mass.
32	Pas.	32	850	Snow Marine Co. (Me.)	Rockland, Me.	63 Masonic Street.
33	Fsh.	7	150	Alaska Packers Association (Calif.)	San Francisco, Calif.	111 California Street.
34	Frt.	26	600	Santa Ana Steamship Co. (Wash.)	Seattle, Wash.	774 Dexter Horton.
35	Frt.	20	550	J. R. Hanify Co. (Calif.)	San Francisco, Calif.	24 Market Street.
36	Pas.	54	3,000	Grace S. S. Co. (Del.)	New York, N. Y.	7 Hanover Square.
37	Frt.	38	5,000	Nautilus Steamship Corporation (N. Y.)	do.	26 Beaver Street.
38	Fer.	18	2,500	Central Pacific Ry. Co. (Utah)	San Francisco, Calif.	65 Market Street.
39	Pas.	04	2,650	Atlantic & Pacific Steamship Co. (Me.)	New York, N. Y.	10 Hanover Square.
40	Frt.	43	3,850	Grace Steamship Co. (Del.)	do.	Do.
41	Frt.	31	1,100	American & Cuban Steamship Line (N. Y.)	do.	39 Cortlandt Street.
42	Pas.	2	65	W. M. Lessley	St. Louis, Mo.	Arrow Rock, Mo.
43	Frt.	29	950	Andrew F. Mahony Co. (Calif.)	San Francisco, Calif.	1 Drumm Street.
44	Frt.	31	2,000	American & Cuban Steamship Line (N. Y.)	New York, N. Y.	39 Cortlandt Street.
45	Tnk.	37	3,000	Union Oil Co. (Calif.)	Los Angeles, Calif.	Union Oil Building.
46	Pas.	86	3,650	United Fruit Steamship Corporation (Del.)	New York, N. Y.	17 Battery Place.
47	Frt.	18	400	J. R. Hanify Co. (Calif.)	San Francisco, Calif.	24 Market Street.
48	Frt.	47	2,700	United States Steel Products Co. (N. J.)	New York, N. Y.	30 Church Street.
49	Frt.	30	1,500	New Orleans & South American S. S. Co. (La.)	New Orleans, La.	1111 Q. & C. Building.
50	Pas.	85	3,400	Grace Steamship Co. (Del.)	New York, N. Y.	10 Hanover Square.
51	Frt.	30	1,500	American & Cuban Steamship Line (N. Y.)	do.	39 Cortlandt Street.
52	Frt.	21	650	Sudden & Christenson (Calif.)	San Francisco, Calif.	310 Sansome Street.
53	Frt.	37	2,800	Ore Steamship Corporation (Del.)	New York, N. Y.	25 Broadway.
54	Frt.	5	325	Christina Arbuckle	do.	Old Slip and Water Street.
55	Frt.	42	2,500	United States Shipping Board	Philadelphia, Pa.	Bourse Building.
56	Tow.	5	150	Carroll Towing Co. (N. Y.) (Trustees)	New York, N. Y.	Pier 5, Bush Docks.
57	Pas.	32	1,000	American Yukon Navigation Co. (W. Va.)	Juneau, Alaska	
58	Tow.	10	305	Arundel Corporation (Md.)	Baltimore, Md.	Pier 2, East Pratt Street.
59	Tow.	11	400	Shaver Transportation Co. (Oreg.)	Portland, Oreg.	Foot Fessenden Street.
60	Tow.	22	600	Louisiana Railway & Navigation Co. (La.)	Baton Rouge, La.	Shreveport, La.
61	Pas.	71	503	United Fruit Steamship Corporation (Del.)	New York, N. Y.	17 Battery Place.
62	Tow.	8	250	Cornell Steamboat Co. (N. Y.)	Albany, N. Y.	Kingston, N. Y.
63	Frt.	3	50	Virgin Islands Transportation Co.	St. Thomas, Virgin Islands.	
64	Frt.	12	400	New York Canal & Great Lakes Corporation (Del.)	New York, N. Y.	67 Wall Street.

¹¹ Formerly st. s. {a Islander.
 {b Interstate No. 3.
¹² Formerly st. s. Lake Clear.
¹³ Formerly st. s. {a Anstice.
 {b Privateer.
¹⁴ Formerly st. s. Lake Falun.
¹⁵ Formerly British st. s. Colusa.
¹⁶ Formerly st. s. Falcon.

¹⁷ Formerly British st. s. Santa Marta.
¹⁸ Formerly British st. s. Santa Rosalia.
 {a Chas. G. Wing.
¹⁹ Formerly st. s. {b Henry Gillen.
 {c Governor.
²⁰ Formerly {a Dutch st. s. Saramacca.
 {b British st. s. Saramacca.

Line No.	Official No.	Signal letters	Rlg	Name of vessel	Tonnage		Dimensions			When built	Where built
					Gross	Net	Length	Breadth	Depth		
1	217887	LQSB	St. s.	SARCOXIE.....□+⊕	5,118	3,103	390.0	54.2	27.6	1919	Hog Island, Pa.
2	200293		St. s.	Sardinia.....	35	13	61.0	17.0	6.9	1903	West Bay City, Mich.
3	116926		St. s.	Sargent L. Saville.....	92	32	82.5	24.7	7.5	1890	Athens, N. Y.
4	218089	LRFM	St. s.	SATARTIA.....□+⊕	4,994	3,021	390.0	54.2	27.6	1919	Hog Island, Pa.
5	116628		St. s.	Satisfaction.....	47	23	64.0	16.0	8.0	1894	Cheboygan, Mich.
6	219295	LTVS	St. s.	SATOCO.....□+⊕	426	200	142.0	27.7	14.8	1919	Port Jefferson, N. Y.
7	81743		St. s.	SATURN.....	4,426	3,061	416.0	50.0	28.0	1901	Cleveland, Ohio.
8	209333	LCFR	St. s.	Saturn.....	125	65	82.6	23.5	11.1	1911	Boston, Mass.
9	221882	MDJP	St. s.	SATURN.....	292	137	135.1	22.8	12.4	1920	Greenport, N. Y.
10	203184		St. s.	SAUCON.....+⊕	6,996	5,511	549.0	50.0	26.6	1906	West Bay City, Mich.
11	115103		St. s.	Saugatuck.....	88	77	84.7	17.5	8.2	1875	Saugatuck, Mich.
12	116149		St. s.	Saugatuck.....	96	59	110.9	23.4	8.6	1887	do.
13	217731	LQHS	St. s.	SAUGERTIES.....□+⊕	5,101	3,093	390.0	54.2	27.6	1919	Hog Island, Pa.
14	116635		St. p.	Sausalito.....□	1,760	1,372	236.0	38.0	15.0	1894	San Francisco, Calif.
15	116929	KPNM	St. s.	SAVAGE.....	410	279	142.8	27.0	15.6	1899	Baltimore, Md.
16	220118	KVGM	St. s.	SAVANNAH.....	263	124	146.9	22.0	12.5	1893	Glasgow, Scotland.
17	225168		St. s.	Scallop.....	14	10	47.9	9.8	5.4	1910	Puget Sound, Wash.
18	201816		St. s.	SCANDINAVIA.....	1,462	670	187.5	43.4	16.5	1905	Newport News, Va.
19	218283	LRNW	St. s.	SCANTIC.....□+⊕	5,106	3,097	390.0	54.2	27.6	1919	Hog Island, Pa.
20	217886	LQRW	St. s.	SCHENECTADY.....□+⊕	5,114	3,102	390.0	54.2	27.6	1919	do.
21	211729		St. s.	Schnoden.....	48	32	58.3	19.0	7.0	1913	St. James, Mich.
22	217800	LQMN	St. s.	SCHODACK.....□+⊕	5,041	3,116	390.0	54.2	27.6	1919	Hog Island, Pa.
23	217790	LQMK	St. s.	SCHOHARIE.....□+⊕	4,971	3,070	390.0	54.2	27.6	1919	do.
24	218002	LRBC	St. s.	SCHOODIC.....□+⊕	4,932	2,980	390.0	54.2	27.6	1919	do.
25	219757	LWBK	St. s.	SCHUYLKILL BRIDGE.....□+	3,283	2,000	324.0	40.2	25.0	1920	Newark, N. J.
26	229092		St. s.	SCHUYLER.....	272	162	147.5	20.1	10.8	1920	Erle, Pa.
27	116812		St. w.	Schwatka.....	484	291	140.0	30.0	5.0	1898	Port Blakely, Wash.
28	116224		St. w.	Scotia.....	31	31	100.5	13.4	3.0	1889	La Crosse, Wis.
29	219222	LTQF	St. s.	SCOTTSBURG.....□+⊕	7,771	4,829	419.5	56.5	30.2	1919	Camden, N. J.
30	116951		St. s.	Scout.....	30	20	75.7	10.6	7.6	1900	Bristol, R. I.
31	200262		St. w.	Scout.....	77	77	101.1	20.6	3.5	1903	Marletta, Ohio.
32	201623		St. s.	SCRANTON.....+	1,462	675	187.0	43.4	16.5	1904	Newport News, Va.
33	219674		St. s.	Scranton.....	181	123	94.2	25.0	13.2	1919	Nyack, N. Y.
34	221905	MDKF	St. s.	SEA.....⊙	411	216	139.4	25.2	14.2	1919	Savannah, Ga.
35	115348	JQRK	St. s.	Seaboard.....	662	563	184.5	28.7	12.2	1874	Wilmington, Del.
36	204279		St. s.	SEABREEZE.....	87	59	96.0	22.5	6.0	1907	Buffalo, N. Y.
37	226468		St. s.	Seabird.....	13	9	39.1	11.4	4.0	1927	Traverse City, Mich.
38	222814		St. s.	Seacomet.....	19	13	45.8	14.3	5.4	1923	Portsmouth, R. I.
39	216471		St. s.	Seamill.....	18	12	47.6	14.2	5.3	1918	Seattle, Wash.
40	22808	HRFT	St. p.	Sea Bird.....	489	253	187.0	30.4	8.0	1866	Hunters Point, N. Y.
41	117013		St. s.	SEA BIRD.....	21	13	50.0	11.8	6.0	1900	Ferrysburg, Mich.
42	213672		St. s.	Sea Bld.....	37	25	63.6	17.4	6.3	1915	Erle, Pa.
43	217902	LQVT	St. s.	Sea Bird.....	383	169	150.4	25.0	13.3	1919	South Portland, Mo.
44	157377		St. s.	SEABOARD.....	79	39	80.3	17.0	8.4	1893	Sparrows Point, Md.
45	203401		St. s.	SEA BRIGHT.....	240	163	109.2	24.6	14.7	1906	Wilmington, Del.
46	201861	KTSB	St. s.	Sea Foam.....□	339	205	127.0	32.0	10.0	1905	Aberdeen, Wash.
47	117269		St. s.	Sea Fox.....	69	35	78.5	19.0	9.5	1902	Alameda, Calif.
48	204207		St. s.	SEA GATE.....	244	165	122.2	27.2	8.5	1907	Newburgh, N. Y.
49	202706		St. s.	Sea Gull.....	22	15	45.0	15.0	4.0	1897	Hamlin Lake, Mich.
50	206507		St. s.	Sea Gull.....	13	9	31.2	9.3	4.0	1907	Two Rivers, Wis.
51	213820	LJHG	St. s.	SEA GULL.....+⊕	299	127	135.0	22.5	13.4	1917	Superior, Wis.
52	228086		St. s.	SEA HAWK.....+⊕	386	208	140.8	25.0	13.5	1928	Boston, Mass.
53	116923	LHDP	St. s.	Sea King.....□	181	90	119.0	26.1	11.5	1883	San Francisco, Calif.
54	117141	KWGH	St. s.	Sea King.....	124	84	95.6	21.8	10.4	1902	Baltimore, Md.
55	207693		St. s.	SEA KING.....□	214	99	103.5	25.3	13.2	1910	Portland, Oreg.
56	201882		St. s.	Sea Lark.....	69	36	78.5	19.0	9.5	1905	San Francisco, Calif.
57	221034	MCKN	St. s.	Sea Lion.....□⊙	473	255	141.0	29.8	15.6	1921	Oakland, Calif.
58	117025		St. s.	Sea Prince.....	58	27	75.0	18.5	8.5	1901	San Francisco, Calif.
59	116251		St. s.	Sea Queen.....	111	55	100.5	22.0	11.8	1888	do.
60	221353	MCVB	St. s.	Sea Ranger.....□⊙	473	260	141.0	29.8	15.6	1921	Oakland, Calif.
61	117184	KSBI	St. s.	SEA ROVER.....□⊙	199	116	121.0	24.5	15.0	1902	San Francisco, Calif.

1 Formerly st. s. Standtug No. 1.
 2 Formerly st. s. Walter Scranton.
 3 Formerly st. s. {a Charles Weston.
 {b J. Leonard Roplogle.

4 Formerly {a British st. y Christabel.
 {b Undocumented st. y. Christable.
 {c U. S. Navy st. s. Christable.
 {d st. s. Christable.

Line No.	Service	Crew	Indicated horse power	Name of owner	Home port	Address of owner
1	Frt.	35	2,600	United States Shipping Board.....	Philadelphia, Pa.....	Bourse Building.
2	Tow.	4	250	Davidson Steamship Co. (Minn.).....	Duluth, Minn.....	Bay City, Mich.
3	Frt.	6	330	Chiarellio Lighterage Corporation (N. Y.).....	New York, N. Y.....	130 Pearl Street.
4	Frt.	40	2,600	United States Shipping Board.....	Philadelphia, Pa.....	Bourse Building.
5	Tow.	8	150	Greiling Engineering Co. (Wis.).....	Milwaukee, Wis.....	Green Bay, Wis.
6	Tow.	17	950	Sabine Towing Co. (Tex.).....	Port Arthur, Tex.....	
7	Frt.	29	1,700	Interlake Steamship Co. (Ohio).....	Cleveland, Ohio.....	Union Trust Building.
8	Tow.	6	450	Mystic Steamship Co. (Mass.), trustees.....	Boston, Mass.....	270 Stuart Street.
9	Cod.	22	450	Bay State Fishing Co. (Mass.).....	do.....	30 Fish Pier, South Boston, Mass.
10	Frt.	32	2,000	Bethlehem Transportation Corporation (Del.).....	Cleveland, Ohio.....	Union Trust Building.
11	Tow.	5	260	John Schroeder Lumber Co. (Wis.).....	Milwaukee, Wis.....	Foot Walnut Street.
12	Pas.	13	200	Phil Kegel.....	Chicago, Ill.....	1555 Mohawk Street.
13	Frt.	38	2,600	United States Shipping Board.....	Philadelphia, Pa.....	Bourse Building.
14	Fer.	15	1,200	Northwestern Pacific R. R. Co. (Calif.).....	San Francisco, Calif.....	64 Pine Street.
15	Tow.	12	750	Taylor Dredging Co. (N. J.).....	New York, N. Y.....	Jersey City, N. J.
16	Plt.	21	550	Savannah Bar Pilots (Ga.).....	Savannah, Ga.....	228 East Bay Street.
17	Fsh.	2	150	Arthur E. Eden.....	Taconia, Wash.....	2702 North Washington Street.
18	Fer.	7	1,400	Hoboken Ferry Co. (N. J.).....	New York, N. Y.....	90 West Street.
19	Frt.	41	2,600	United States Shipping Board.....	Philadelphia, Pa.....	Bourse Building.
20	Frt.	36	2,600	American Scantic Line (Del.).....	New York, N. Y.....	5 Broadway.
21	Frt.	3	40	Frank J. Smith.....	Port Huron, Mich.....	Care Wolverine Dry Dock.
22	Frt.	37	2,600	United States Shipping Board.....	Philadelphia, Pa.....	Bourse Building.
23	Frt.	37	2,600	South Atlantic Steamship Co. (Del.).....	Savannah, Ga.....	7 West Tenth Street, Wilmington, Del.
24	Frt.	43	2,600	United States Shipping Board.....	Philadelphia, Pa.....	Bourse Building.
25	Frt.	37	1,600	do.....	Newark, N. J.....	Kearny, N. J.
26	Frt.	9	400	New York Canal and Great Lakes Corporation (Del.).....	New York, N. Y.....	67 Wall Street.
27	Pas.	30	400	American Yukon Navigation Co. (W. Va.).....	St. Michael, Alaska.....	
28	Tow.	6	60	Geo. E. Breece Lumber Co. (N. Mex.).....	New Orleans, La.....	Monroe, La.
29	Frt.	42	3,400	United States Shipping Board.....	Philadelphia, Pa.....	Bourse Building.
30	Tow.	3	300	Andrew Olsen.....	New York, N. Y.....	149 Pioneer Street (B.).
31	Tow.	5	250	General Contracting Corporation (Del.).....	Pittsburgh, Pa.....	Columbia Building.
32	Fer.	7	1,400	Hoboken Ferry Co. (N. J.).....	New York, N. Y.....	90 West Street.
33	Tow.	11	450	Delaware, Lackawanna & Western R. R. Co. (Pa.).....	do.....	Do.
34	Cod.	11	600	Bay State Fishing Co. (Mass.).....	Boston, Mass.....	30 Fish Pier.
35	Pas.	17	540	Hartford & New York Transportation Co. (Conn.).....	Hartford, Conn.....	285 State Street.
36	Pas.	3	120	Frank F. Fix.....	Buffalo, N. Y.....	1826 Niagara Street.
37	Fsh.	3	10	Burney R. Stiles.....	Grand Haven, Mich.....	Traverse City, Mich.
38	Fsh.	5	50	Seaconnet River Fishing Co. (R. I.).....	Newport, R. I.....	Tiverton, R. I.
39	Tow.	3	60	Pacific Tow Boat Co. (Wash.).....	Seattle, Wash.....	1723 Northlake Place.
40	Pas.	12	808	Midland & Red Bank Steamboat Co. (N. J.).....	Perth Amboy, N. J.....	Foot Wharf Avenue, Red Bank, N. J.
41	Fsh.	3	60	Charles Koppelman.....	Chicago, Ill.....	Waukegan, Ill.
42	Fsh.	6	65	O. P. Andrews.....	Erie, Pa.....	625 West Eighth Street.
43	Fsh.	2	700	Consolidated Fisheries Co. (Del.).....	Wilmington, Del.....	Lewes, Del.
44	Tow.	6	250	Seaboard Air Line R. R. Co. (Va.).....	Norfolk, Va.....	S. A. L. Building, West Bute and Duke Streets.
45	Tow.	6	700	Central R. R. Co. of New Jersey (N. J.).....	New York, N. Y.....	143 Liberty Street.
46	Frt.	20	500	Chas. H. Higgins.....	San Francisco, Calif.....	268 Market Street.
47	Tow.	4	250	Ship Owners & Merchants Tugboat Co. (Calif.).....	do.....	Pier 15.
48	Pas.	5	450	Steamer Sea Gate Co. (N. Y.).....	New York, N. Y.....	29 Broadway.
49	Tow.	6	65	Issaac Van Weelden.....	Grand Haven, Mich.....	609 Fulton Street.
50	Fsh.	5	18	John W. Holbrook.....	Sault Ste. Marie, Mich.....	212 Newton Block.
51	Fsh.	26	450	Portland Trawling Co. (Me.).....	New York, N. Y.....	1 Fulton Fish Market.
52	Fsh.	22	500	North Atlantic Trawling Corporation (Del.).....	do.....	216 Front Street.
53	Tow.	9	350	Gilkey Brothers Towing Co. (Wash.).....	Seattle, Wash.....	Anacortes, Wash.
54	Tow.	13	340	Suderman & Young Towing Co. (Tex.).....	Galveston, Tex.....	905 United States National Bank Building.
55	Tow.	6	950	Shipowners & Merchants Tugboat Co. (Calif.).....	San Francisco, Calif.....	Pier 15.
56	Tow.	4	250	do.....	do.....	Do.
57	Tow.	15	850	do.....	do.....	Do.
58	Tow.	4	250	do.....	do.....	Do.
59	Tow.	6	450	do.....	do.....	Do.
60	Tow.	14	850	do.....	do.....	Do.
61	Tow.	7	800	do.....	do.....	Do.

1 Formerly U. S. Navy st. s. No. 867.

2 Formerly st. w. a Scout.

3 Formerly st. w. b Waring.

4 Formerly st. s. O. W. Standart.

5 Formerly a French st. s. Deigo.
b St. s. Deigo.

6 Formerly st. s. a Dorothy.
b Dorothea.

7 Formerly st. s. Oneonta.

Line No.	Official No.	Signal letters	Rig	Name of vessel	Tonnage		Dimensions			When built	Where built
					Gross	Net	Length	Breadth	Depth		
					Feet			Feet			
1	223583	MFKB	St. s.	SEA SALVOR.....□○	423	229	137.4	30.4	12.0	1904	Philadelphia, Pa.....
2	221302	M CVS	St. s.	Sea Scout.....○	472	250	141.0	29.8	15.6	1921	Onkland, Calif.....
3	215879	LJMP	St. s.	SEA THRUSH.....+	5,807	3,639	410.0	54.2	27.5	1917	Portland, Ore.....
4	11999		St. s.	Sea Wolf.....	97	48	95.5	23.0	10.9	1869	San Francisco, Calif..
5	115943		St. s.	Sea Witch.....	74	37	77.9	20.0	10.0	1883	do.....
6	206030		St. s.	SEATTLE.....□	504	343	185.3	44.2	11.2	1909	Portland, Ore.....
7	218849	LSQN	St. s.	SEATTLE.....+	7,001	5,451	410.1	54.2	27.1	1919	Seattle, Wash.....
8	116854		St. w.	Seattle No. 3.....	548	326	151.0	34.9	6.2	1898	Dutch Harbor, Alaska.
9	218733	LSKO	St. s.	SEATTLE SPIRIT.....□+○	5,627	3,493	409.7	54.2	27.7	1910	Seattle, Wash.....
10	155147		St. p.	Seawells Point.....	867	557	174.0	36.6	13.3	1887	Wilmington, Del.....
11	120560		St. s.	Sebago.....	28	14	48.4	15.1	6.8	1883	Portland, Me.....
12	115323		St. s.	Secausus.....	919	579	214.0	46.5	13.6	1873	Hoboken, N. J.....
13	204426	KWGN	St. s.	SECURITY.....	397	270	140.5	26.0	15.9	1907	Port Richmond, N. Y.
14	211085		St. p.	SEANDBEE.....+○	6,381	3,434	484.5	58.1	24.0	1913	Wyandotte, Mich.....
15	115986		St. s.	Seguin.....	96	48	88.1	19.8	6.5	1884	Bath, Me.....
16	217327		St. w.	Selma.....	27	18	48.0	10.4	1.5	1918	Ruby, Alaska.....
17	221193	MCRF	St. s.	SELMA CITY.....□+○	5,686	3,450	424.2	56.2	28.5	1921	Chickasaw, Ala.....
18	23073		St. s.	Seminole.....	85	50	73.0	18.2	3.7	1871	Philadelphia, Pa.....
19	216755		St. w.	Seminole.....	146	88	113.5	24.5	4.0	1917	Mobile, Ala.....
20	224918	MFTD	St. s.	SEMINOLE.....□+○	5,896	3,514	387.5	54.3	20.0	1925	Newport, News, Va.....
21	116725		St. s.	SENATOR.....+○	4,048	3,178	410.0	45.4	23.9	1896	Wyandotte, Mich.....
22	225852		St. s.	Senator.....	332	226	146.6	27.7	10.9	1879	Wilmington, Del.....
23	227889		St. s.	Senator.....	80	54	82.9	19.1	8.2	1920	Brunswick, Ga.....
24	211527	LDCW	St. s.	SENATOR BAILEY.....□○	293	31	113.5	25.5	13.2	1913	Camden, N. J.....
25	224422		St. w.	Senator Cordill.....	396	396	193.0	36.0	6.9	1925	Point Pleasant, W. Va.
26	117218		St. s.	Senator Rice.....	98	60	90.1	20.2	10.0	1902	Rondout, N. Y.....
27	221506	MDCR	St. s.	Seneca.....	173	118	94.3	25.3	13.1	1919	Sharptown, Md.....
28	222404		St. s.	Sennelco.....	25	17	61.8	14.4	6.0	1922	Grand Haven, Mich.....
29	22708		St. s.	Sentinel.....	110	73	102.0	21.2	7.7	1862	East Haddam, Conn.....
30	116809		St. s.	Sentinel.....	122	68	97.0	19.8	4.9	1898	Tacoma, Wash.....
31	217359	LPFM	St. s.	SENTINEL.....□	116	79	90.5	19.0	9.5	1897	Baltimore, Md.....
32	221267		St. s.	SERVICE.....	190	129	87.2	28.5	8.3	1921	Buffalo, N. Y.....
33	205882		St. w.	Service.....	416	375	151.0	32.1	4.8	1908	Celilo, Ore.....
34	212795		St. s.	Service No. 2.....	70	48	80.0	16.0	7.0	1914	Croton - on - Hudson, N. Y.
35	116084		St. s.	Seth Low.....	82	41	96.0	23.1	8.0	1885	Brooklyn, N. Y.....
36	219102	LTJD	St. s.	Setter.....	176	29	95.5	24.7	12.2	1919	Manitowoc, Wis.....
37	23852		St. s.	Soven Brothers.....	46	28	66.0	15.4	6.4	1870	Britol, R. I.....
38	215795	LQID	St. s.	SEVERANCE.....○	4,993	3,653	366.0	53.0	24.9	1909	Stockton, Eng.....
39	216101	LJWB	St. s.	SEWALLS POINT.....○	5,431	3,373	368.6	55.2	30.5	1918	Camden, N. J.....
40	200660		St. w.	Sewanee.....	90	90	116.0	25.0	3.2	1804	Patterson, La.....
41	77053		St. s.	Shamrock.....	98	49	82.2	20.5	9.5	1892	Athens, N. Y.....
42	201608		St. s.	Shamrock.....	99	67	72.3	18.2	6.2	1905	Astoria, Ore.....
43	205041	KWNJ	St. s.	Shasta.....□○	878	517	192.3	41.0	14.0	1908	Hoquiam, Wash.....
44	222598		St. s.	SHASTA.....□	1,782	1,120	216.7	42.1	17.3	1922	San Francisco, Calif..
45	115917		St. s.	Shaughraun.....	45	22	60.0	15.4	8.0	1883	Buffalo, N. Y.....
46	117092		St. s.	SHAUN RHUE.....	79	54	65.8	17.2	7.8	1901	do.....
47	226606	MONR	St. s.	SHAWNEE.....□+○	6,209	3,405	394.7	62.2	19.4	1927	Newport News, Va.....
48	222985		St. s.	Sheboygan.....+	763	519	142.5	30.5	15.2	1919	Sturgeon Bay, Wis.....
49	219681	LVSP	St. s.	SHELDRAKE.....	411	208	139.4	25.2	14.2	1920	Savannah, Ga.....
50	220830	MBWL	St. s.	SHELTON.....□+○	6,062	3,770	402.5	53.0	32.0	1920	Baypoint, Calif.....
51	215151		St. s.	Shenandoah.....	183	106	102.5	29.0	8.5	1916	Milford, Del.....
52	217920	LQTF	St. s.	SHENANDOAH.....□○	6,531	4,058	416.8	59.1	31.1	1919	Bath, Me.....
53	206329		St. s.	SHENANGO.....	8,047	6,408	580.8	63.2	33.0	1909	Ecorse, Mich.....
54	218833	LSQG	St. s.	SHICKSHINNY.....□+○	5,103	3,127	390.0	54.2	27.6	1919	Hog Island, Pa.....
55	116712		St. p.	SHINNECOCK.....□	1,402	768	226.0	35.0	14.3	1896	Wilmington, Del.....
56	224806		St. s.	Shirley G.....	10	7	31.3	10.8	2.6	1924	St. James, Mich.....
57	222465		St. s.	Shirley Keller.....	97	66	70.9	21.8	9.7	1922	Tottenville, N. Y.....
58	221001		St. s.	Shohola.....	139	94	90.0	24.8	10.4	1921	Newburgh, N. Y.....
59	217539	LPSQ	St. s.	SHOOTERS ISLAND.....+○	4,765	2,901	377.0	52.0	26.8	1919	Shooters Island, N. Y.
60	216982	LJVK	St. s.	SI-MONEY.....□○	6,937	3,420	423.0	60.0	15.7	1918	Philadelphia, Pa.....
61	220166	LWRG	St. s.	SIDNEY M. HAUFMAN.....+○	6,094	3,816	401.4	63.2	31.9	1920	Vancouver, Wash.....
62	116377		St. s.	Sidney O. Neff.....+	435	338	149.0	30.2	10.4	1890	Manitowoc, Wis.....
63	116775		St. s.	Sidonie.....	13	7	44.4	12.2	5.6	1897	do.....
64	116996	KQIP	St. s.	SIERRA.....□○	6,023	3,587	400.0	60.2	18.1	1900	Philadelphia, Pa.....

1 Formerly U. S. Q. M. C. st. s. Major Samuel Ringgold.
 2 Formerly st. s. Westland.
 3 Formerly st. s. a) H. H. Buhne, b) Crowley No. 3.
 4 Formerly st. s. H. B. Kennedy.
 5 Formerly st. s. Wheatland, Montana.
 6 Formerly st. p. Ohio.

7 Formerly st. s. Fannie G.
 8 Formerly st. s. Standard II.
 9 Formerly U. S. Bureau of Fisheries st. s. Fish Hawk.
 10 Formerly U. S. Public Health st. s. McClintie.
 11 Formerly st. s. Vulcan I.
 12 Formerly U. S. Engineers, st. s. Sentinel.
 13 Formerly st. w. Inland Empire.

Line No.	Service	Crew	Indicated horse-power	Name of owner	Home port	Address of owner
1	Tow.	6	800	Shipowners & Merchants Tugboat Co. (Calif.)	San Francisco, Calif.	Pier 15.
2	Tow.	16	850	do.	do.	Do.
3	Frt.	41	2,500	Shepard S. S. Co. (Me.)	Portland, Me.	477 Congress Street.
4	Tow.	4	500	Shipowners & Merchants Tugboat Co. (Calif.)	San Francisco, Calif.	Pier 15.
5	Tow.	5	190	do.	do.	Do.
6	Fer.	27	2,000	Puget Sound Navigation Co. (Nev.)	Seattle, Wash.	Colman Dock.
7	Frt.	47	2,800	Tacoma Oriental S. S. Co. (Nev.)	Tacoma, Wash.	Washington Building.
8	Pas.	26	450	American Yukon Navigation Co. (W. Va.)	Juneau, Alaska	
9	Frt.	31	2,800	United States Shipping Board	Seattle, Wash.	841 Railroad Avenue South.
10	Fer.	6	600	Chesapeake Ferry Co. (Va.)	Norfolk, Va.	706 Front Street.
11	Tow.	2	75	Baker & Hudson Co. (Me.)	Portland, Me.	198 Commercial Street.
12	Fer.	7	550	Carteret Ferry Corporation (N. J.)	New York, N. Y.	90 West Street.
13	Tow.	16	1,000	H. L. Pontin	do.	Do.
14	Pas.	160	11,000	Cleveland & Buffalo Transit Co. (Del.)	Wilmington, Del.	7 West Tenth Street.
15	Tow.	6	250	Kennebec Towage Co. (Me.)	Bath, Me.	Care Walter S. Glidden, Kennebec Towage Co.
16	Frt.	1	20	Edward Simon	Eagle, Alaska	
17	Frt.	57	3,500	United States Steel Products Co. (N. J.)	New York, N. Y.	30 Church Street.
18	Tow.	9	350	Chas. Clarke & Co.	Galveston, Tex.	Guaranty Building.
19	Tow.	14	500	Mengel Box Co. (N. J.)	Louisville, Ky.	
20	Pas.	122	4,200	Cherokee-Seminole S. S. Corporation (Me.)	New York, N. Y.	Pier 36, North River.
21	Frt.	26	1,450	Nicholson Universal S. S. Co. (Del.)	Detroit, Mich.	Coe Terminal Warehouse Building.
22	Frt.	10	500	Chesapeake and Delaware S. S. Co. (Del.)	Baltimore, Md.	Pier 5, East Pratt Street.
23	Frt.	3	250	James A. Kenny	New York, N. Y.	449 Fiftieth Street (B).
24	Tow.	17	550	Gulf Refining Co. (Tex.)	Port Arthur, Tex.	West Port Arthur, Tex.
25	Pas.	20	421	Shippers Packet Co. (Ohio)	Pittsburgh, Pa.	Parkersburg, W. Va.
26	Tow.	5	246	Cornell Steamboat Co. (N. Y.)	Albany, N. Y.	Kingston, N. Y.
27	Tow.	5	550	Lehigh Valley R. R. Co. (N. Y.)	New York, N. Y.	143 Liberty Street.
28	Tow.	5	100	Thomas Johnston	Grand Haven, Mich.	114 Lafayette Street.
29	Frt.	5	78	Alfred Knudsen	New York, N. Y.	206 Sixty-second Street (B).
30	Frt.	8	125	Lorenz & Berntson Co. (Wash.)	Tacoma, Wash.	1106 North K Street.
31	Tow.	10	300	James J. Kehoe (N. Y.)	New York, N. Y.	Foot Flatbush Avenue (B.).
32	Ref.	3	90	Buffalo Dry Dock Co. (W. Va.)	Buffalo, N. Y.	Ganson Street.
33	Pas.	15	600	Milton Smith	Portland, Oreg.	Rainier, Oreg.
34	Pas.	3	60	City of New York	New York, N. Y.	Municipal Building.
35	Tow.	6	300	James Showan & Sons (N. Y.)	do.	Foot Twenty-sixth Street.
36	Tow.	8	450	James McWilliams Blue Line (N. J.)	do.	1 Broadway.
37	Fsh.	13	90	Holder N. Wilcox	Newport, R. I.	Tiverton, R. I.
38	Frt.	41	1,800	Diamond Steamship Transportation Corporation (Mass.)	Boston, Mass.	910 Barristers Hall, Pemberton Square.
39	Frt.	37	2,500	Mystic Steamship Co. (Mass.) (trustees)	do.	250 Stuart Street.
40	Tow.	6	200	R. D. McKneely	Morgan City, La.	Patterson, La.
41	Tow.	5	250	Shamrock Towing Co. (Del.)	New York, N. Y.	682 Twelfth Avenue.
42	Tow.	5	200	Knappton Towboat Co. (Wash.)	Astoria, Oreg.	Foot Fourteenth Street.
43	Frt.	19	550	E. K. Wood Lumber Co. (Calif.)	San Francisco, Calif.	1 Drumm Street.
44	Fer.	13	1,400	Southern Pacific Golden Gate Ferries (Calif.)	do.	64 Pine Street.
45	Tow.	4	90	Dunbar & Sullivan Dredging Co. (N. Y.)	Buffalo, N. Y.	Eric County Bank Building.
46	Tow.	4	80	do.	do.	Do.
47	Frt.	174	8,500	New York & Miami S. S. Corporation (Me.)	New York, N. Y.	Pier 36, North River.
48	Pas.	36	800	West Ports S. S. Line (Wis.)	Milwaukee, Wis.	54 West Waters Street.
49	Cod.	20	500	Portland Trawling Co. (Me.)	Rockland, Me.	431 Main Street.
50	Frt.	44	2,800	Tacoma Oriental S. S. Co. (Nev.)	Tacoma, Wash.	Washington Building.
51	Tow.	7	350	Baltimore & Ohio R. R. Co. (Md.)	Baltimore, Md.	Baltimore and Charles Streets.
52	Tnk.	37	3,000	Texas Co. (Del.)	Wilmington, Del.	7 West Tenth Street.
53	Frt.	33	1,800	Shenango Furnace Co. (Pa.)	Pittsburgh, Pa.	812 Oliver Building.
54	Frt.	33	2,500	South Atlantic S. S. Co. (Del.)	Savannah, Ga.	7 West Tenth Street, Wilmington, Del.
55	Pas.	30	1,600	Montauk & New London Steamboat Co. (Del.)	New York, N. Y.	Grand Central Terminal.
56	Fsh.	2	26	Malcolm Gordon	Grand Haven, Mich.	St. James, Mich.
57	Tow.	6	350	Hudson Towboat Co. (N. J.)	New York, N. Y.	Hoboken, N. J.
58	Tow.	7	450	Erle Railroad Co. (N. Y.)	do.	50 Church Street.
59	Frt.	50	2,500	United States Shipping Board	do.	do.
60	Pas.	167	8,500	New York & Cuba Mail Steamship Co. (Me.)	do.	Foot Wall Street.
61	Frt.	33	2,500	Chas. R. McCormick Lumber Co. (Del.)	San Francisco, Calif.	215 Market Street.
62	Frt.	24	350	Marinette Transit Co. (Wis.)	Milwaukee, Wis.	Marinette, Wis.
63	Fsh.	4	30	James S. Pooler	Port Huron, Mich.	Alpena, Mich.
64	Pas.	120	8,244	Oceanic Steamship Co. (Calif.)	San Francisco, Calif.	215 Market Street.

¹⁴ Formerly {
a J. Hooker Hammersley,
b Sisco No. 6.
c British st. s. Gladstone.
d Norwegian st. s. Gladstone.
e Coste Rican st. s. Marine Quezada.
f Danish et. s. Nordskov.
g Formerly st. s. Fred Lohman.

¹⁷ Formerly st. s. Cuprum.
¹⁸ Formerly st. s. Carrie Nichols.
¹⁹ Formerly st. s. Argus.
²⁰ Formerly st. s. {
a Sidney O. Neff,
b M. C. & M. C. No. 2.
²¹ Formerly st. s. {
a Sierra,
b Gdansk.

Line No.	Official No.	Signal letters	Rtg	Name of vessel	Tonnage		Dimensions			When built	Where built
					Gross	Net	Length	Breadth	Depth		
1	203757		St. s.	SIERRA	4,846	4,287	438.7	52.0	23.9	1906	Toledo, Ohio
2	127030		St. s.	Sightseer	97	39	83.4	21.6	7.7	1894	Braintree, Mass.
3	218972	LTBV	St. s.	SILETZ	5,757	3,560	410.0	51.2	27.0	1919	Portland, Ore.
4	116676		St. s.	Silver Spray	38	20	54.0	15.8	6.0	1895	West Bay City, Mich.
5	216304	LKJT	St. s.	SILVERADO	2,298	1,359	215.6	42.0	21.1	1918	Long Beach, Calif.
6	116987		St. s.	SIMON J. MURPHY	4,211	3,004	435.5	51.5	23.5	1900	Wyandotte, Mich.
7	117248		St. s.	SINALOA	4,539	3,503	416.0	50.0	24.0	1903	West Bay City, Mich.
8	220295	LWVJ	St. s.	SINASTA	6,052	3,757	402.5	53.0	32.0	1920	Bay Point, Calif.
9	219249	LTRP	St. s.	SIOUX FALLS	2,600	1,612	251.0	43.6	26.2	1919	Duluth, Minn.
10	202285		St. s.	SIRSEY	496	337	128.0	25.2	12.7	1905	Ferrysburg, Mich.
11	203170		St. s.	SIR THOMAS SHAUGHNESSY	5,507	3,996	480.0	52.2	30.2	1906	Wyandotte, Mich.
12	116736		St. s.	SIR WM. FAIRBAIN	3,807	2,700	424.6	45.8	23.9	1896	do
13	115774		St. p.	Sister	993	711	229.0	32.5	11.1	1881	Chester, Pa.
14	218870		St. s.	Sisco No. 4	51	33	61.4	18.9	6.8	1919	Mariners Harbor, N. Y.
15	210872	LCSK	St. s.	Siskiyon	884	523	204.1	41.5	14.2	1912	Quilam, Wash.
16	91462		St. s.	Sister	40	27	67.0	14.4	5.3	1882	Chicago, Ill.
17	212585	LDQJ	St. s.	SIXAOLA	4,588	2,765	378.8	50.3	29.1	1911	Belfast, Ireland
18	205052	KWNM	St. s.	SKAGWAY	1,838	955	240.0	41.0	20.0	1908	Seattle, Wash.
19	116330		St. s.	Skater	92	63	89.0	23.0	7.0	1890	Detroit, Mich.
20	200903		St. w.	Skookum	302	173	112.0	20.8	5.6	1904	Aberdeen, Wash.
21	223682		St. w.	SLACK BARRETT	592	520	175.7	38.0	6.6	1924	Midland, Pa.
22	209464	LCGN	St. s.	SLATINGTON	221	150	95.1	25.0	12.2	1911	Port Richmond, N. Y.
23	96543		St. p.	SMITHFIELD	725	353	202.7	29.6	10.1	1901	Elizabeth, N. J.
24	77442		St. s.	Smith Bros.	26	18	47.8	11.0	4.3	1900	Kewaunee, Wis.
25	204190		St. s.	SMITH THOMPSON	4,786	4,227	438.7	52.0	23.0	1907	Toledo, Ohio
26	211184	LCVW	St. s.	SOCONY	3,643	2,223	321.7	46.2	27.5	1913	Camden, N. J.
27	226801		St. s.	SOCONY 1	214	145	100.0	24.1	12.3	1927	Mariners Harbor, N. Y.
28	215885		St. s.	SOCONY 3	175	119	97.8	25.3	11.2	1917	Greenport, N. Y.
29	212222		St. s.	SOCONY 4	238	161	102.3	26.6	12.7	1914	Port Richmond, N. Y.
30	226891		St. s.	SOCONY 5	214	145	100.1	24.1	12.3	1927	Mariners Harbor, N. Y.
31	111121		St. s.	SOCONY 6	89	60	72.9	18.0	9.6	1896	Philadelphia, Pa.
32	167516		St. s.	SOCONY 7	117	79	81.0	19.0	8.8	1898	do
33	223246	MFOF	St. s.	SOCONY 8	215	146	100.0	24.1	12.3	1923	Brooklyn, N. Y.
34	223247	MFOV	St. s.	SOCONY 9	215	146	100.0	24.1	12.3	1923	Brooklyn, N. Y.
35	204898		St. s.	SOCONY 10	91	62	73.5	21.0	9.7	1907	Tottenville, N. Y.
36	201593	KTND	St. s.	SOCONY 11	129	87	81.7	20.5	9.9	1904	Philadelphia, Pa.
37	210323		St. s.	SOCONY 12	93	63	79.4	21.0	9.4	1912	Newburgh, N. Y.
38	117219	KSFL	St. s.	SOCONY 14	164	111	91.0	22.0	9.4	1902	Philadelphia, Pa.
39	117220	KSFM	St. s.	SOCONY 15	164	111	91.0	22.0	9.4	1903	do
40	204602		St. s.	SOCONY 16	175	119	96.0	23.0	11.2	1907	Baltimore, Md.
41	204718	KWL B	St. s.	SOCONY 17	175	119	96.0	23.0	11.2	1907	do
42	204704	KWL N	St. s.	SOCONY 18	175	119	96.0	23.0	11.2	1907	do
43	204800	KWMD	St. s.	SOCONY 19	175	119	96.0	23.0	11.2	1908	do
44	211790		St. s.	SOCONY 20	173	117	97.1	23.0	10.8	1913	Port Richmond, N. Y.
45	211791		St. s.	SOCONY 21	183	124	96.1	23.6	10.9	1913	do
46	214050		St. s.	SOCONY 22	170	116	93.1	24.1	12.0	1916	do
47	219026		St. s.	Socony 24	115	78	78.0	22.1	10.9	1919	Milford, Del.
48	219027		St. s.	Socony 25	115	78	78.0	22.1	10.9	1919	do
49	219281		St. s.	SOCONY 26	99	67	76.9	21.8	9.3	1919	Tottenville, N. Y.
50	220001		St. s.	SOCONY 27	99	67	76.9	21.8	9.3	1920	do
51	220712		St. s.	Socony 28	204	138	96.0	26.5	11.9	1920	do
52	221122	MCPB	St. s.	SOLANA	6,702	4,203	419.5	56.5	33.3	1921	Camden, N. J.
53	115694		St. p.	Solano	3,549	3,057	407.0	65.5	17.4	1879	San Francisco, Calif.
54	211619	LDFW	St. s.	Solano	943	525	198.2	42.7	14.1	1913	Raymond, Wash.
55	210133	LCKW	St. s.	Sol. Duc.	1,085	667	189.0	31.5	22.6	1912	Seattle, Wash.
56	202005		St. s.	Sollicitor	28	17	54.4	17.4	5.2	1906	Patchogue, N. Y.
57	116687		St. s.	Somers Point	20	14	70.1	14.4	5.0	1895	Nyack, N. Y.
58	208381	LBTH	St. s.	SOMERSET	3,648	2,300	309.1	46.2	19.3	1911	Camden, N. J.
59	202713		St. s.	SOMERVILLE	1,197	814	191.4	44.0	15.8	1905	Wilmington, Del.
60	116141		St. s.	Sommers N. Smith	52	26	66.6	16.0	7.2	1887	Philadelphia, Pa.
61	117009	KQLV	St. s.	SONOMA	5,985	3,597	400.0	50.2	18.1	1900	do

^a Formerly st. s. City of Quincy.
^b Formerly st. s. Taniwha.
^c British st. s. Taniwha.
^d Formerly st. s. ^a Sinaloa.
^e Formerly st. s. William F. Rapprich.
^f Formerly st. s. Frank Perry.
^g Formerly ^a st. s. Minnie B.
^h Formerly ^b st. s. Sister.
ⁱ Formerly ^c U. S. S. st. s. Sister.
^j Formerly British st. s. Sixaola.
^k Formerly st. s. Stanley Dollar.
^l Formerly st. p. Hampton.
^m Formerly st. s. John Lain, Jr.

ⁿ Formerly st. s. S. T. Co. No. 3.
^o Formerly st. s. ^a Maycliff.
^p Formerly st. s. ^b Robert S. Parsons.
^q Formerly st. s. ^c S. T. Co. No. 4.
^r Formerly st. s. ^a Radiant.
^s Formerly st. s. ^c S. T. Co. No. 6.
^t Formerly st. s. ^b S. O. Co. No. 6.
^u Formerly st. s. ^a De Witt C. Ivins.
^v Formerly st. s. ^b S. O. Co. No. 7.
^w Formerly st. s. ^c S. T. Co. No. 7.
^x Formerly st. s. ^a S. O. Co. No. 10.
^y Formerly st. s. ^b S. T. Co. No. 10.
^z Formerly st. s. ^a S. O. Co. No. 11.
^{aa} Formerly st. s. ^b S. T. Co. No. 11.

Line No.	Service	Crew	Indicated horse-power	Name of owner	Home port	Address of owner
1	Frt.	24	1,250	Inter Ocean Steamship Co. (Minn.)	Duluth, Minn.	800 Alworth Building.
2	Pas.	8	375	Piscataqua River Towing Co. (Me.)	Portsmouth, N. H.	Piscataqua Savings Bank.
3	Frt.	46	2,500	United States Shipping Board	Portland, Oreg.	514 Spalding Building.
4	Tow.	0	20	Kreatan Co. (Mich.)	Marquette, Mich.	Johns Wood, Mich.
5	Frt.	28	1,000	Silverado Steamship Co. (Calif.)	San Francisco, Calif.	215 Market Street.
6	Frt.	27	1,150	Pittsburgh Steamship Co. (W. Va.)	Duluth, Minn.	Wolvin Building.
7	Frt.	22	1,500	Michigan S. S. Co. (Mich.)	Detroit, Mich.	461 Burns Drive.
8	Frt.	34	2,800	United States Shipping Board	San Francisco, Calif.	369 Pine Street.
9	Frt.	38	1,500	do.	Duluth, Minn.	
10	Pas.	23	1,200	W. G. Coyle & Co. (La.)	New Orleans, La.	Pere Marquette Building.
11	Frt.	34	1,650	Jenkins S. S. Co. (Ohio)	Cleveland, Ohio	Union Trust Building.
12	Frt.	27	1,800	Pittsburgh Steamship Co. (W. Va.)	Duluth, Minn.	Wolvin Building.
13	Pas.	21	900	Iron Steamboat Co. of N. J. (N. J.)	New York, N. Y.	Pier 1, North River.
14	Frt.	10	150	Staten Island Shipbuilding Co. (N. Y.)	do.	Port Richmond, N. Y.
15	Frt.	24	800	E. K. Wood Lumber Co. (Calif.)	San Francisco, Calif.	1 Drumm Street.
16	Pas.	9	75	Beauregard Roberts	Mobile, Ala.	111 North Joachim Street.
17	Pas.	92	3,650	United Fruit Steamship Corporation (Del.)	New York, N. Y.	17 Battery Place.
18	Frt.	27	750	Skagway Steamship Co. (Calif.)	Los Angeles, Calif.	Central Building.
19	Pas.	7	175	Edward Hintze	Chicago, Ill.	2100 North Albany Avenue.
20	Tow.	5	400	St. Helens Towing Co. (Oreg.)	Portland, Oreg.	St. Helens, Oreg.
21	Tow.	18	1,200	Standard Oil Co., (La.)	Baton Rouge, La.	Box 620.
22	Tow.	5	750	Lehigh Valley R. R. Co. (N. J.)	New York, N. Y.	143 Liberty Street.
23	Pas.	15	1,200	Keansburg Steamboat Co. (N. J.)	Perth Amboy, N. J.	Keansburg, N. J.
24	Fsh.	4	25	Calvin H. Pooler	Grand Haven, Mich.	13 Fourth Street.
25	Frt.	22	1,400	Great Lakes Steamship Co. (Del.)	Oswego, N. Y.	Syracuse, N. Y.
26	Tnk.	33	1,800	Standard Transportation Co. (Del.)	New York, N. Y.	26 Broadway.
27	Tow.	6	850	do.	do.	Do.
28	Tow.	11	400	do.	do.	Do.
29	Tow.	7	750	do.	do.	Do.
30	Tow.	8	850	do.	do.	Do.
31	Tow.	5	250	do.	do.	Do.
32	Tow.	11	350	do.	do.	Do.
33	Tow.	12	850	do.	do.	Do.
34	Tow.	12	850	do.	do.	Do.
35	Tow.	5	250	do.	do.	Do.
36	Tow.	5	500	do.	do.	Do.
37	Tow.	7	425	do.	do.	Do.
38	Tow.	11	500	do.	do.	Do.
39	Tow.	7	500	do.	do.	Do.
40	Tow.	7	650	do.	do.	Do.
41	Tow.	8	650	do.	do.	Do.
42	Tow.	7	650	do.	do.	Do.
43	Tow.	7	650	do.	do.	Do.
44	Tow.	8	600	do.	do.	Do.
45	Tow.	6	500	do.	do.	Do.
46	Tow.	13	750	do.	do.	Do.
47	Tow.	5	250	do.	do.	Do.
48	Tow.	5	250	do.	do.	Do.
49	Tow.	5	200	do.	do.	Do.
50	Tow.	6	300	do.	do.	Do.
51	Tow.	8	600	do.	do.	Do.
52	Tnk.	40	3,500	Associated Oil Co. (Calif.)	San Francisco, Calif.	79 New Montgomery Street.
53	Fer.	17	2,000	Southern Pacific R. R. (Calif.)	do.	65 Market Street.
54	Frt.	21	650	Hart-Wood Lumber Co. (Calif.)	do.	1 Drumm Street.
55	Pas.	40	1,200	Puget Sound Navigation Co. (Nev.)	Seattle, Wash.	32 Coleman Dock.
56	Tow.	2	120	Jeremiah K. Sullivan	Newport, R. I.	New York Yacht Club Wharf.
57	Pas.	3	150	Helen McAvoy	New York, N. Y.	1543 East Ninety-sixth Street (B).
58	Frt.	54	1,700	Merchants & Miners' Transportation Co. (Md.)	Baltimore, Md.	112 South Gay Street.
59	Fer.	6	1,500	Central R. R. Co. of New Jersey (N. J.)	New York, N. Y.	143 Liberty Street.
60	Tow.	4	200	Snow Marine Co. (Me.)	Rockland, Me.	63 Masonic Street.
61	Pas.	125	8,729	Oceanic Steamship Co. (Calif.)	do.	Oceanic Building.

14 Formerly st. s. {a Edwin A. Fisher.
 b S. T. Co. No. 12.
 16 Formerly st. s. {a S. O. Co. No. 14.
 b S. T. Co. No. 14.
 17 Formerly st. s. {a S. O. Co. No. 15.
 b S. T. Co. No. 15.
 18 Formerly st. s. {a S. O. Co. No. 16.
 b S. T. Co. No. 16.
 19 Formerly st. s. {a S. O. Co. No. 17.
 b S. T. Co. No. 17.
 20 Formerly st. s. {a S. O. Co. No. 18.
 b S. T. Co. No. 18.

21 Formerly st. s. {a S. O. Co. No. 19.
 b S. T. Co. No. 19.
 22 Formerly st. s. {a S. O. Co. of N. Y. No. 20.
 b S. T. Co. No. 20.
 23 Formerly st. s. {a S. O. Co. of N. Y. No. 21.
 b S. T. Co. No. 21.
 24 Formerly st. s. S. T. Co. No. 22.
 25 Formerly st. s. Evelyn Ackerman.
 26 Formerly st. s. A. E. Ackerman.
 27 Formerly st. s. Little Sisters.
 28 Formerly st. s. {a Suwannee.
 b City of Rome.
 c Veramar.

Line No.	Official No.	Signal letters	Rtg	Name of vessel	Tonnage		Dimensions			When built	Where built
					Gross	Net	Length	Breadth	Depth		
1	117266		St. s.	¹ SONOMA ⁺	4,471	4,448	416.0	50.3	24.0	1903	West Bay City, Mich.
2	200206		St. s.	¹ Sonoma Valley [□]	630	412	175.4	38.0	17.0	1903	Alameda, Calif.
3	117158		St. s.	SONORA ⁺ [⊙]	3,630	2,731	353.2	48.0	24.0	1902	West Superior, Wis.
4	116529		St. s.	Sophia	100	50	81.4	23.0	7.4	1892	Boston, Mass.
5	205896	KWSM	St. s.	SOUTHLAND	2,081	1,215	291.2	61.0	16.1	1908	Newport News, Va.
6	215839	LKKB	St. s.	Southland	1,521	924	206.0	38.5	22.1	1917	Solomons, Md.
7	222293		St. w.	Southland	256	256	157.4	33.4	4.8	1922	Puducuh, Ky.
8	155360		St. w.	⁴ Southport [□]	69	54	99.0	19.2	3.7	1899	Cincinnati, Ohio.
9	208730		St. s.	Southport	245	167	125.6	21.2	8.8	1911	Boston, Mass.
10	208319		St. s.	Southwark	41	27	58.0	16.5	6.7	1911	West New Brighton, N. Y.
11	212244		St. s.	SOUTH AMERICAN..... [□] ⁺ [⊙]	2,662	1,427	200.6	47.1	18.3	1914	Ecorse, Mich.
12	216000	LJRD	St. s.	SOUTH AMERICAN.....	168	75	97.2	23.6	10.2	1918	Bath, Mo.
13	116173	LHND	St. s.	South Coast	301	225	131.5	32.2	10.5	1887	San Francisco, Calif.
14	121015		St. s.	³ SOUTH PARK	2,646	1,799	366.5	45.4	21.8	1896	Superior, Wis.
15	217268	LNWF	St. s.	SOUTH POLE ⁺	4,116	2,492	339.3	49.1	26.3	1918	Baltimore, Md.
16	116629		St. s.	⁹ South River	162	110	118.0	22.5	8.1	1894	do.
17	202357		St. s.	Southern	54	27	68.0	17.5	8.2	1905	Baltimore, Md.
18	221574	MDCL	St. s.	SOUTHERN CROSS..... [□] ⁺ [⊙]	13,788	7,977	516.5	72.2	27.8	1921	Camden, N. J.
19	116305		St. s.	¹ Spalpeen	29	14	46.5	13.6	6.4	1889	Buffalo, N. Y.
20	115391		St. s.	Spark	24	10	45.6	16.9	4.5	1875	Brooklyn, N. Y.
21	126983		St. s.	⁷ SPARROWS POINT	153	76	91.5	21.0	10.4	1893	Philadelphia, Pa.
22	96163		St. s.	¹ Spartan	60	30	65.4	16.6	7.7	1892	do.
23	210272	LCMJ	St. s.	SPARTAN	226	154	105.9	25.1	11.1	1912	Baltimore, Md.
24	227808		St. s.	⁹ Spear	96	61	80.8	18.9	10.0	1904	Lorain, Ohio.
25	161555		St. p.	¹⁰ Speed	85	85	120.7	21.8	4.0	1886	Stillwater, Minn.
26	212809		St. w.	Spellet	75	55	76.3	24.0	4.0	1914	St. Helens, Ore.
27	116104		St. s.	SPOKANE ⁺	2,366	1,974	311.8	38.2	20.8	1886	Cleveland, Ohio.
28	115707		St. p.	Sport	49	33	84.5	16.6	6.1	1881	Newburgh, N. Y.
29	117174		St. w.	SPRAQUE [□]	1,479	1,479	276.0	61.0	7.4	1902	Dubuque, Iowa.
30	215018		St. s.	SPRAY [⊙]	303	91	135.0	22.8	13.4	1917	Manitowoc, Wis.
31	117092		St. s.	SPRINGFIELD	287	163	127.0	24.0	9.6	1901	Wilmington, Del.
32	220127	LWQK	St. s.	SPRINGFIELD [□] ⁺	5,641	3,504	410.5	54.2	27.0	1920	Portsmouth, N. H.
33	211754		St. s.	Sprudel	41	32	62.0	17.6	6.6	1913	Erle, Pa.
34	220671	MBPQ	St. s.	Stallton ⁺	164	101	94.5	24.8	12.0	1920	Eastport, Md.
35	116913		St. s.	Stamford	55	37	64.4	18.7	7.4	1899	Tottenville, N. Y.
36	203724		St. s.	Standard	299	203	102.0	31.0	9.7	1906	do.
37	213154	LFJH	St. s.	¹¹ STANDARD [□] ⁺ [⊙]	9,724	6,138	523.8	68.6	31.7	1914	Kiel, Germany.
38	213275		St. w.	STANDARD [□]	273	176	132.0	30.8	6.8	1915	Jeffersonville, Ind.
39	206439	KSRN	St. s.	¹⁰ STANDARD II	616	418	157.0	30.0	16.6	1903	Philadelphia, Pa.
40	211807		St. s.	Standard No. 1 [□]	108	62	88.9	21.5	11.0	1913	Oakland, Calif.
41	214190	LQCR	St. s.	STANDARD ARROW [□] [⊙]	7,794	4,800	467.0	62.7	32.0	1918	Camden, N. J.
42	218768	LSMP	St. s.	STANLEY [□] ⁺ [⊙]	6,463	4,712	401.7	54.8	32.1	1919	Seattle, Wash.
43	215293	LHKV	St. s.	¹² STANLEY DOLLAR [□] [⊙]	5,929	3,742	401.4	54.8	22.9	1914	Monfalcone, Austria.
44	214500	LQKN	St. s.	Stanwood [□] [⊙]	1,129	627	206.0	42.0	16.5	1916	North Bend, Ore.
45	117136		St. s.	Stapleton	38	25	50.8	16.8	6.7	1902	Tottenville, N. Y.
46	200541		St. s.	¹³ Star	48	20	68.8	16.0	5.6	1903	Portland, Ore.
47	212709		St. s.	Star	17	11	37.2	11.5	4.0	1914	Northport, Mich.
48	117028		St. s.	Starlin	20	11	48.4	13.4	5.0	1901	Noank, Conn.
49	115666		St. s.	¹⁴ Startle	64	27	68.0	17.5	8.4	1883	Wilmington, Del.
50	116290		St. s.	Sturtle	40	23	59.8	15.0	7.0	1889	Gloucester, Mass.
51	206431		St. s.	Starling	13	9	50.0	12.3	4.4	1908	Bon Secour, Ala.
52	210542	LCPF	St. s.	STARR [□] [⊙]	525	309	131.1	25.8	19.7	1912	Seattle, Wash.
53	222971		St. s.	STATE OF DELAWARE..... [□] ⁺	814	336	219.1	48.9	10.6	1923	Wilmington, Del.
54	222636	MDVG	St. s.	STATE OF MARYLAND..... ⁺	1,783	669	320.0	56.6	16.9	1922	do.
55	213442		St. s.	State of New York	47	32	65.2	17.6	4.8	1909	Buffalo, N. Y.
56	223103		St. s.	STATE OF PENNSYLVANIA..... [□] ⁺	814	336	219.1	48.9	10.6	1923	Wilmington, Del.
57	222715	MDWC	St. s.	STATE OF VIRGINIA ⁺	1,783	674	320.0	56.6	16.9	1923	do.
58	206500		St. s.	¹⁵ Staten Island	74	50	65.7	19.0	8.0	1909	New Baltimore, N. Y.
59	217921	LQTD	St. s.	STEADFAST [□] ⁺ [⊙]	7,588	4,854	440.0	66.0	35.2	1919	Alameda, Calif.
60	222537	MDTC	St. s.	STEELORE..... [□] ⁺ [⊙]	8,215	4,172	550.3	72.2	43.9	1922	Sparrows Point, Md.

¹ Formerly st. s. ^a Sonoma.
^b David S. Troxel.
² Formerly st. s. San Jose.
³ Formerly st. s. ^a Sarah Weems.
^b Sarah Weaver.

⁴ Formerly st. w. ^a Ohio.
^b W. H. Muller.
^c Helper.
^d Ed Moore.
⁵ Formerly st. s. Frank Rockefeller.
⁶ Formerly st. s. St. Michaels.

Line No.	Service	Crew	Indicated horse-power	Name of owner	Home port	Address of owner
1	Frtn.	20	1,300	Nicholson-Universal S. S. Co. (Del.)	Wilmington, Del.	501 Coe Terminal Building, Detroit, Mich.
2	Fer.	8	1,200	Richmond & San Rafael Ferry & Transportation Co. (Calif.)	San Francisco, Calif.	564 Market Street.
3	Frtn.	24	1,198	Nicholson Universal S. S. Co. (Del.)	Wilmington, Del.	501 Coe Terminal Building, Detroit, Mich.
4	Frtn.	5	150	Snow Marine Co. (Me.)	Rockland, Me.	63 Masonic Street.
5	Pas.	69	3,000	Norfolk & Washington Steamboat Co. (Va.)	Washington, D. C.	Seventh Street Wharf, SW.
6	Frtn.	23	600	Atlantic Transportation Co. (Me.)	Portland, Me.	68 Main Street, Auburn, Me.
7	Pas.	30	250	T. A. Williams	Evansville, Ind.	1027 Upper Second Street.
8	Tow.	9	300	A. P. Breaux	New Orleans, La.	Lockport, La.
9	Pas.	9	450	Eastern Steamship Lines (Me.)	Portsmouth, Me.	India Wharf, Boston, Mass.
10	Frtn.	5	150	City of Philadelphia	Philadelphia, Pa.	City Hall.
11	Pas.	50	2,000	Chicago, Duluth & Georgian Bay Transit Co. (Ind.)	Chicago, Ill.	110 West Adams Street.
12	Tow.	12	550	Texas Co. (Del.)	Wilmington, Del.	7 West Tenth Street.
13	Frtn.	16	190	Hobbs, Wall & Co. (Calif.)	San Francisco, Calif.	1 Drumm Street.
14	Frtn.	26	2,000	Central Dredging Co. (Ohio)	Duluth, Minn.	Board of Trade Building.
15	Ref.	68	1,800	United States Shipping Board	Baltimore, Md.	22 Light Street.
16	Frtn.	12	340	New York & New Jersey Steamboat Co. (N.J.)	Perth Amboy, N. J.	Pier 32, East River.
17	Tow.	4	140	Chesapeake Steamship Co. (Md.)	Baltimore, Md.	Light and Lee Streets.
18	Pas.	224	12,000	Munson Steamship Line (N. Y.)	New York, N. Y.	67 Wall Street.
19	Tow.	2	90	Dunbar & Sullivan Dredging Co. (N. Y.)	Buffalo, N. Y.	Erle County Bank Building.
20	Pas.	3	60	Henry E. Schmidt	New Haven, Conn.	504 Woodward Avenue.
21	Tow.	12	500	Curtis Bay Towing Co. (Md.)	Baltimore, Md.	1600 Continental Building.
22	Tow.	4	175	Tugboat Spartan Co. (Del.)	Philadelphia, Pa.	Pier 34, South Wharves.
23	Frtn.	10	800	Hartford & New York Transportation Co. (Conn.)	Hartford, Conn.	285 State Street.
24	Tow.	4	350	James W. Baker	Buffalo, N. Y.	30 Monticello Place.
25	Tow.	19	600	Louisiana-Arkansas Barge Service (La.)	New Orleans, La.	Monroe, La.
26	Tow.	3	40	Lewis River Boom & Logging Co. (Wash.)	Portland, Oreg.	St. Helens, Oreg.
27	Frtn.	17	750	Reid Transit Co. (Mich.)	Port Huron, Mich.	1906 Military Street.
28	Pas.	5	400	Rouses Point and Swenton Ferry Co. (N. Y.)	Rouses Point, N. Y.	Burlington, Vt.
29	Tow.	55	1,600	Standard Oil Co. (La.)	Baton Rouge, La.	Box 629.
30	Cod.	12	500	Bay State Fishing Co. (Mass.)	Boston, Mass.	30 Fish Pier.
31	Frtn.	11	300	Peekskill & New York Day Line (N. Y.)	New York, N. Y.	Peekskill, N. Y.
32	Frtn.	43	2,800	United States Shipping Board	Portsmouth, N. H.	
33	Fsh.	4	50	Timothy J. Desmond	Buffalo, N. Y.	Dunkirk, N. Y.
34	Tow.	9	450	United States Shipping Board	Annapolis, Md.	
35	Tow.	7	85	Red Star Towing & Transportation Co. (W. Va.)	New York, N. Y.	17 Battery Place.
36	Frtn.	6	350	James J. Kelly	do.	155 Broadway, Elizabeth, N. J.
37	Tnk.	40	3,000	Standard Shipping Co. (Del.)	Wilmington, Del.	7 West Tenth Street.
38	Tow.	14	750	Standard Oil Co. (La.)	Baton Rouge, La.	Box 629.
39	Tow.	22	1,000	Standard Oil Co. (N. J.)	New York, N. Y.	26 Broadway.
40	Tow.	6	650	Standard Oil Co. (Del.)	San Francisco, Calif.	Richmond, Calif.
41	Tnk.	49	3,200	Standard Transportation Co. (Del.)	New York, N. Y.	26 Broadway.
42	Frtn.	42	2,800	United States Shipping Board	Seattle, Wash.	841 Railroad Avenue South.
43	Frtn.	45	2,700	Dollar Steamship Lines (Calif.)	San Francisco, Calif.	311 California Street.
44	Frtn.	24	835	W. R. Chamberlin	do.	351 California Street.
45	Pas.	3	90	George W. Stapleton	New York, N. Y.	Stapleton, N. Y.
46	Tow.	2	200	George A. Downing	Portland, Oreg.	755 Marguerite Avenue.
47	Fsh.	4	40	Fenn Wilson	Grand Haven, Mich.	Northport, Mich.
48	Fsh.	5	42	Seaconnet River Fishing Co. (R. I.)	Newport, R. I.	Tiverton, R. I.
49	Frtn.	6	150	Benjamin F. Miller	Baltimore, Md.	Elkton, Md.
50	Frtn.	4	150	Central Wharf Towboat Co. (Me.)	Portland, Me.	Central Wharf.
51	Tow.	3	40	Lapwing Towing & Wrecking Co. (Ala.)	Mobile, Ala.	Foot St. Francis Street.
52	Pas.	35	650	San Juan Fishing & Packing Co. (Wash.)	Seward, Alaska	Latouche, Alaska.
53	Pas.	41	2,900	Wilson Line (Del.)	Wilmington, Del.	Foot East Fourth Street.
54	Pas.	53	2,600	Baltimore Steam Packet Co. (Md.)	Baltimore, Md.	Light and Barre Streets.
55	Tow.	4	75	State of New York	Buffalo, N. Y.	Foot Porter Avenue.
56	Pas.	41	2,900	Wilson Line (Del.)	Wilmington, Del.	Foot East Fourth Street.
57	Pas.	57	2,800	Baltimore Steam Packet Co. (Md.)	Baltimore, Md.	Foot of Light and Barre Streets.
58	Tow.	5	250	Richmond Towboat Co. (N. Y.)	New York, N. Y.	Pier 5, Bush Docks.
59	Frtn.	45	3,000	United States Shipping Board	San Francisco, Calif.	369 Pine Street.
60	Frtn.	41	5,000	Ore S. S. Corporation (Del.)	New York, N. Y.	25 Broadway.

¹ Formerly st. s. Col. John F. Gaynor.

² Formerly st. s. Harry M. Wall.

³ Formerly U. S. Engineers Corps st. s. Spear.

⁴ Formerly st. w. Verne Swain.

⁵ Formerly German st. s. Jupiter.

⁶ Formerly st. s. Astral.

⁷ Formerly { a Austrian st. s. Erny. .
b Erny.

c Warszawa.

⁸ Formerly st. s. Norman.

⁹ Formerly { a st. s. Startle.

b U. S. Engineers st. s. Startle.

¹⁰ Formerly st. s. James Hyer.

Line No.	Official No.	Signal letters	Rtg	Name of vessel	Tonnage		Dimensions			When built	Where built
					Gross	Net	Length	Breadth	Depth		
1	204393		St. s.	STEELTON..... ^a	6,215	4,947	504.0	52.2	31.0	1907	Ecorse, Mich.....
2	219514	LVKF	St. s.	STEEL AGE..... ^b	6,187	3,821	395.5	55.0	31.4	1920	Kearny, N. J.....
3	225869		St. w.	STREL CITY..... ^c	297	206	139.5	30.0	4.8	1926	Point Pleasant, W. Va.
4	220405	MBIG	St. s.	STEEL ENGINEER..... ^d	5,686	3,450	424.2	50.2	26.5	1920	Kearny, N. J.....
5	220553		St. s.	STEEL EXPORTER..... ^e	5,686	3,450	424.2	50.2	26.5	1920do.....
6	220776	MBTO	St. s.	STEEL INVENTOR..... ^f	5,686	3,450	424.2	50.2	26.5	1920do.....
7	219513	LVKD	St. s.	STEELMAKER..... ^g	6,187	3,821	395.5	55.0	31.4	1920do.....
8	220179	LWRK	St. s.	STEEL MARINER..... ^h	5,686	3,450	424.2	50.2	26.5	1920do.....
9	221857	MDJC	St. s.	STEEL NAVIGATOR..... ⁱ	5,718	3,471	424.2	50.2	26.5	1921do.....
10	220652	MBPD	St. s.	STEEL RANGER..... ^j	5,686	3,450	424.2	50.2	26.5	1920do.....
11	221875	MDHK	St. s.	STEEL SCIENTIST..... ^k	5,718	3,471	424.2	50.2	26.5	1921do.....
12	221707	MDGQ	St. s.	STEEL SEAVARER..... ^l	5,718	3,471	424.2	50.2	26.5	1921do.....
13	220180	LWRM	St. s.	STEEL TRADER..... ^m	5,686	3,450	424.2	50.2	26.5	1920do.....
14	222539	MDTF	St. s.	STEEL TRAVELER..... ⁿ	7,056	4,381	424.2	50.2	26.5	1922do.....
15	219602	LVSII	St. s.	STEEL VOYAGER..... ^o	6,187	3,821	395.5	55.0	31.4	1920do.....
16	220390	MBDF	St. s.	STEEL WORKER..... ^p	5,686	3,450	424.2	50.2	26.5	1920do.....
17	136049		St. s.	^q Steers.....	36	24	54.0	10.0	5.7	1889	Patchogue, N. Y.....
18	116029		St. p.	Steinway.....	354	269	125.0	32.5	10.2	1884	Brooklyn, N. Y.....
19	107716		St. s.	^r Stella.....	93	63	72.1	19.2	8.5	1901	Athens, N. Y.....
20	115744		St. s.	Stella.....	80	40	83.7	18.2	8.5	1880	Camden, N. J.....
21	116878		St. s.	Stella.....	9	6	51.3	10.0	3.5	1899	Ashland, Wis.....
22	218831	LSQD	St. s.	STELLA LYKES..... ^s	2,609	1,610	251.0	43.6	23.2	1919	Duluth, Minn.....
23	117208		St. s.	Stephen Chase.....	45	31	69.0	16.0	6.6	1902	Ashtabula, Ohio.....
24	200013		St. s.	^t Stephen J. Horkay.....	179	143	95.4	20.3	9.9	1903	Newburgh, N. Y.....
25	202087		St. s.	STEPHEN M. CLEMENT..... ^u	5,821	4,487	480.0	52.0	30.0	1905	Lorain, Ohio.....
26	213740	LFQD	St. s.	STEPHEN R. JONES..... ^v	4,387	3,112	354.2	49.0	27.4	1915	Newport News, Va.....
27	208447		St. s.	^w Stephen W. McKeever, jr.....	223	104	128.0	22.2	10.0	1911	Noank, Conn.....
28	115647		St. s.	Sterling.....	143	97	110.0	18.1	8.8	1879	East Deering, Mich.....
29	213682		St. w.	Sterling.....	24	24	63.5	16.0	3.0	1915	New Haven, Mo.....
30	116798		St. s.	STERLINGTON.....	398	271	105.7	30.1	9.5	1898	New York, N. Y.....
31	115494		St. s.	Stewart Edward.....	15	7	45.4	13.5	4.5	1876	Grand Haven, Mich.....
32	216597		St. s.	Stillwater.....	30	20	52.8	15.4	6.2	1906	St. Joseph de Levis, Quebec.
33	116518		St. s.	Stinson.....	25	12	49.2	14.0	4.9	1892	Ballard, Wash.....
34	215269		St. s.	STONY POINT.....	1,391	946	196.5	38.5	16.1	1917	Wilmington, Del.....
35	115822	LKVH	St. s.	Storm King.....	174	87	109.6	21.0	11.8	1882	Philadelphia, Pa.....
36	208460		St. s.	Storm King..... ^x	1,076	949	180.0	36.0	11.4	1911	Wilmington, Del.....
37	219061	LTGR	St. s.	Storm King..... ^y	445	103	140.3	29.6	14.3	1919	Rolph, Calif.....
38	227888		St. w.	Stranger..... ^z	358	312	129.8	28.4	4.5	1928	Portland, Oreg.....
39	81337		St. s.	Stratford.....	98	67	100.6	22.1	7.0	1891	Bridgeport, Conn.....
40	225256		St. s.	STROUDSBURG.....	195	133	92.8	24.4	12.5	1925	Wilmington, Del.....
41	221227	MCSF	St. s.	^{aa} STUART DOLLAR..... ^{aa}	7,038	4,355	429.0	65.2	26.6	1920	Shanghai, China.....
42	220010	LWMT	St. s.	SUBOATCO..... ^{ab}	3,285	1,997	324.0	46.2	25.0	1920	Newark, N. J.....
43	219876	LWHD	St. s.	^{ac} SUCARSECO..... ^{ac}	3,253	1,977	324.0	46.2	25.0	1920do.....
44	202759		St. w.	Success.....	67	43	60.1	15.8	2.3	1906	Kissimmee, Fla.....
45	200463		St. s.	^{ad} Success.....	30	20	59.0	16.0	5.2	1909	Baltimore, Md.....
46	221125	MCPF	St. s.	SUCUBACO..... ^{ae}	3,285	1,997	324.0	46.2	25.0	1921	Newark, N. J.....
47	220626	MBLS	St. s.	SUDAWSONCO..... ^{af}	3,253	1,977	324.0	46.2	25.0	1920do.....
48	220600	MBLQ	St. s.	SUDURCO..... ^{ag}	3,545	2,174	324.0	46.2	25.0	1920do.....
49	220011	LWMV	St. s.	SUEDCO..... ^{ah}	3,545	2,174	324.0	46.2	25.0	1920do.....
50	220247	LW'VB	St. s.	SUELCO..... ^{ai}	3,285	1,997	324.0	46.2	25.0	1920do.....
51	209076	LCDQ	St. s.	SUFFOLK..... ^{aj}	4,607	2,895	365.7	50.1	28.1	1911	Camden, N. J.....
52	220888	MCDP	St. s.	SUGILLENCO..... ^{ak}	3,285	1,997	324.0	46.2	25.0	1920	Newark, N. J.....
53	220863	MOBL	St. s.	SUJAMECO..... ^{al}	3,285	1,997	324.0	46.2	25.0	1920do.....
54	220627	MBL'T	St. s.	SULANENCO..... ^{am}	3,253	1,977	324.0	46.2	25.0	1920do.....
55	217678	LQFK	St. s.	^{an} SULPHITE..... ^{an}	437	203	142.0	27.7	14.8	1919	Elizabeth, N. J.....
56	117124		St. s.	SULTANA..... ^{ao}	3,630	2,731	353.2	48.0	24.0	1902	West Superior, Wis.....
57	220532	MBJO	St. s.	SUMANCO..... ^{ap}	3,253	1,977	324.0	46.2	25.0	1920	Newark, N. J.....
58	136623		St. s.	^{aq} SUMATRA..... ^{aq}	4,118	3,268	405.4	48.0	24.4	1897	Cleveland, Ohio.....
59	219711	LVTP	St. s.	SUMMERLEAF..... ^{ar}	6,141	3,796	400.7	54.2	30.1	1920	Chester, Pa.....
60	116579		St. s.	Summer Girl.....	53	26	75.6	18.2	5.7	1893	Noank, Conn.....
61	215312		St. s.	Sunbeam.....	64	43	68.5	16.0	7.5	1917	Manitowoc, Wis.....
62	218961	LTBJ	St. s.	SUNBEAM..... ^{as}	6,604	4,148	429.3	69.2	31.4	1919	Chester, Pa.....

^a Formerly st. s. Millinocket.
^b Herbert K. Oakes
^c Formerly st. s. E. Bailey & Sons.
^d Allison Briggs.
^e Formerly st. s. Ethel.
^f Boles Penrose.

^g Formerly st. s. Lake Flagstaff.
^h Formerly st. s. The Higginson Man'g. Co. No. 3.
ⁱ Formerly st. s. Stephen W. McKeever jr.
^j U. S. S. Stephen W. McKeever, jr.
^k Formerly st. w. S. & S.

Line No.	Service	Crew	Indicated horse-power	Name of owner	Home port	Address of owner
1	Frt.	32	1,800	Bethlehem Transportation Corporation (Del.)	Cleveland, Ohio.....	Union Trust Building.
2	Frt.	46	2,600	United States Steel Products Co. (N. J.)	New York, N. Y.....	30 Church Street.
3	Tow.	14	700	Union National Bank (U. S.) (Trustee)	Pittsburgh, Pa.....	Fourth Avenue and Wood Street.
4	Frt.	54	3,100	United States Steel Products Co. (N. J.)	New York, N. Y.....	30 Church Street.
5	Frt.	55	3,100	do.	do.	Do.
6	Frt.	44	3,100	do.	do.	Do.
7	Frt.	57	2,800	do.	do.	Do.
8	Frt.	49	3,100	do.	do.	Do.
9	Frt.	55	3,100	do.	do.	Do.
10	Frt.	47	3,100	do.	do.	Do.
11	Frt.	45	3,100	do.	do.	Do.
12	Frt.	55	3,100	do.	do.	Do.
13	Frt.	55	3,100	do.	do.	Do.
14	Frt.	41	3,100	do.	do.	Do.
15	Frt.	47	2,800	do.	do.	Do.
16	Frt.	54	3,100	do.	do.	Do.
17	Tow.	5	350	Henry Steers (N. Y.)	do.	17 Battery Place.
18	For.	6	385	Richard F. Daly (Del.)	do.	332 East Thirtieth Street.
19	Tow.	5	150	McCarren Towing Line (N. J.)	do.	59 Pearl Street.
20	Tow.	4	375	D. M. Pleton & Co. (Tex.)	Port Arthur, Tex.	Adams Building.
21	Frt.	2	14	Carl L. Winters	Duluth, Minn.	740 Lake Avenue, South.
22	Frt.	33	1,500	Lykes Bros. Steamship Co. (La.)	Galveston, Tex.	United States National Bank Building.
23	Fsh.	3	107	John C. McKay	Port Huron, Mich.	156 Washington Avenue, Alpena, Mich.
24	Frt.	5	125	Stephen J. Horkay	New York, N. Y.	59 Pearl Street.
25	Frt.	21	525	American Steamship Co. (N. Y.)	Buffalo, N. Y.	Marine Trust Building.
26	Frt.	37	1,700	Mystic Steamship Co. (Mass.), trustees	Boston, Mass.	250 Stuart Street.
27	Fsh.	25	325	Seaboard Oil & Guano Co. (Va.)	Reedville, Va.	
28	Fsh.	20	325	Triton Oil & Fertilizer Co. (N. Y.)	New York, N. Y.	137 Beekman Street.
29	For.	1	30	A. G. Wohlt	St. Louis, Mo.	Hermann, Mo.
30	Tow.	4	350	Erle R. R. Co. (N. Y.)	New York, N. Y.	50 Church Street.
31	Fsh.	6	75	Charles M. McDonald	Milwaukee, Wis.	Detroit Harbor, Wis.
32	Tow.	3	75	Mohawk Dredge & Dock Co. (N. Y.)	Albany, N. Y.	Box 416, Herkimer, N. Y.
33	Tow.	3	95	Pacific Bridge Co. (Calif.)	Portland, Ore.	
34	For.	10	1,600	New York Central R. R. Co. (N. Y.)	New York, N. Y.	6 Beaver Street.
35	Tow.	12	600	Tug "Storm King" Co. (Del.)	Philadelphia, Pa.	115 Walnut Street.
36	Frt.	22	600	Catskill Evening Line (Del.)	New York, N. Y.	Pier 41, North River.
37	Tow.	18	900	C. E. Baen	San Francisco, Calif.	1 Sansome Street.
38	Frt.	7	166	G. M. Walker	Portland, Ore.	150 First Street.
39	Oys.	8	200	Long Island Oyster Farms (N. Y.)	New York, N. Y.	Northport, N. Y.
40	Tow.	7	900	Delaware, Lackawanna & Western Railroad Co. (Pa.)	New York, N. Y.	143 Liberty Street.
41	Frt.	44	2,800	Dollar S. S. Line (Calif.)	San Francisco, Calif.	Robert Dollar Building.
42	Frt.	20	1,500	Submarine Boat Corporation (N. Y.)	New York, N. Y.	5 Nassau Street.
43	Frt.	29	1,500	do.	do.	Do.
44	Frt.	5	30	John Ringling Estates (Fla.)	Tampa, Fla.	Sarasota, Fla.
45	Frt.	2	100	Wyle Lighterage Corporation (Del.)	New York, N. Y.	Foot Hamilton Avenue (B).
46	Frt.	29	1,500	Submarine Boat Corporation (N. Y.)	do.	5 Nassau Street.
47	Frt.	29	1,500	do.	do.	Do.
48	Frt.	29	1,500	do.	do.	Do.
49	Frt.	37	1,500	do.	do.	Do.
50	Frt.	38	1,500	do.	do.	Do.
51	Frt.	32	2,500	Coastwise Transportation Corporation (Me.)	Portland, Me.	381 St. John Street.
52	Frt.	26	1,500	Submarine Boat Corporation (N. Y.)	New York, N. Y.	5 Nassau Street.
53	Frt.	36	1,500	do.	do.	do.
54	Frt.	30	1,500	do.	do.	do.
55	Tow.	19	800	Detroit Sulphite Transportation Co. (Mich.)	Detroit, Mich.	9125 West Jefferson Avenue.
56	Frt.	21	1,198	Nicholson-Universal S. S. Co. (Del.)	Wilmington, Del.	501 Coe Terminal Building, Detroit, Mich.
57	Frt.	26	1,500	Submarine Boat Corporation (N. Y.)	New York, N. Y.	5 Nassau Street.
58	Frt.	25	1,585	Sumatra S. S. Co. (Del.)	Cleveland, Ohio.	Terminal Tower Building.
59	Frt.	42	2,500	United States Shipping Board	Philadelphia, Pa.	Bourse Building.
60	Pass.	4	400	Seaboard Air Line Ry.	Savannah, Ga.	31 Lincoln Street.
61	Fsh.	5	130	Charles Raatz	Milwaukee, Wis.	Sheboygan, Wis.
62	Tnk.	37	2,800	Sun Oil Co. (N. J.)	Philadelphia, Pa.	Finance Building.

¹ Formerly st. s. Suffern.

² Formerly st. s. William H. Hoyt.

¹⁰ Formerly st. s. Mandarin.

¹¹ Formerly st. s. Italia.

¹³ Formerly st. s. ^(a) Success.

¹³ Formerly st. s. ^(b) U. S. S. Success.

¹⁴ Formerly st. s. Ballew.

¹⁴ Formerly st. s. Empire City.

Line No.	Official No.	Signal letters	Rlg	Name of vessel	Tonnage		Dimensions			When built	Where built
					Gross	Net	Length	Breadth	Depth		
1	219323	LVBC	St. s.	SUNDANCE	5,183	3,181	390.0	64.2	27.8	1919	Hog Island, Pa.
2	220012	LWNB	St. s.	SUNELSECO	3,250	2,174	324.0	46.2	25.0	1920	Newark, N. J.
3	220094	MCKB	St. s.	SUNEWARKCO	3,253	1,977	324.0	46.2	25.0	1920	do.
4	220402	MBDS	St. s.	SUNEWCO	3,252	2,000	324.0	46.2	25.0	1920	do.
5	221322		St. s.	Sunrise	73	68	62.5	26.0	5.4	1921	Manitowoc, Wis.
6	221024	MCKD	St. s.	SUNUGENTCO	3,253	1,977	324.0	46.2	25.0	1920	Newark, N. J.
7	203550		St. s.	Superior	168	84	101.0	25.0	12.0	1906	Noank, Conn.
8	215168		St. w.	Superior	129	77	100.8	25.8	3.8	1917	Morgan City, La.
9	203434		St. s.	Supervisor	214	136	91.4	25.0	7.4	1908	Northport, N. Y.
10	220248	LWTC	St. s.	SUPORTCO	3,285	1,997	324.0	46.2	25.0	1920	Newark, N. J.
11	220403	MBDT	St. s.	SURAILCO	3,285	1,997	324.0	46.2	25.0	1920	do.
12	220694	MBQR	St. s.	SUREMICO	3,253	1,977	324.0	46.2	25.0	1920	do.
13	209480	LCGR	St. s.	SURF	252	119	117.8	22.5	11.6	1911	Quincy, Mass.
14	220693	MBQP	St. s.	SURICHO	3,253	1,977	324.0	46.2	25.0	1920	Newark, N. J.
15	220500	MBJR	St. s.	SURICO	3,253	1,977	324.0	46.2	25.0	1920	do.
16	212710	LDQT	St. s.	SURINAME	3,203	1,883	336.7	41.0	22.7	1903	Amsterdam, Holland.
17	210060	LCTJ	St. s.	SUSAN A. MORAN	344	234	132.7	27.6	15.1	1912	Port Richmond, N. Y.
18	220635	MBNG	St. s.	SUSCOLANCO	3,250	2,174	324.0	46.2	25.0	1920	Newark, N. J.
19	110855		St. w.	Suslo	1,130	588	222.8	42.0	6.2	1898	Unalaska, Alaska
20	221066	MCLG	St. s.	SUSPEARCO	3,218	2,174	324.0	46.2	25.0	1920	Newark, N. J.
21	116827		St. s.	Susquehanna	462	314	157.7	38.0	9.0	1898	Baltimore, Md.
22	220531	MBIW	St. s.	SUTERMCO	3,285	1,997	324.0	46.2	25.0	1920	Newark, N. J.
23	216043	LJSN	St. s.	SUTHERLAND	4,784	2,994	380.0	53.2	27.0	1918	Seattle, Wash.
24	220401	MBDR	St. s.	SUTORPCO	3,280	2,000	324.0	46.2	25.0	1920	Newark, N. J.
25	220246	LWSV	St. s.	SUTRANSCO	3,285	1,997	324.0	46.2	25.0	1920	do.
26	116273		St. s.	Suwanee	82	50	70.0	16.5	4.4	1886	Brandford, Fla.
27	220801	MCHJ	St. s.	SUWARINCO	3,253	1,977	324.0	46.2	25.0	1920	Newark, N. J.
28	219496	LWJD	St. s.	SUWIKD	3,249	1,988	324.0	46.2	25.0	1919	do.
29	220802	MCKB	St. s.	SUWORDENCO	3,285	1,997	324.0	46.2	25.0	1920	do.
30	115789		St. s.	Suzle Hazard	98	60	97.0	19.1	8.4	1881	St. Louis, Mo.
31	203192	KVLS	St. s.	Svea	618	370	174.0	38.2	13.3	1906	Fairhaven, Calif.
32	115804		St. p	Swampscott	410	324	124.5	25.3	10.8	1882	Boston, Mass.
33	116165		St. s.	Swansea	19	9	77.4	17.2	8.0	1887	Detroit, Mich.
34	116876	KNVF	St. s.	SWATARA	625	425	157.0	29.0	17.5	1899	Philadelphia, Pa.
35	141793		St. s.	SWEDEN	4,702	3,418	414.0	50.0	29.0	1902	West Bay City, Mich.
36	209481	LCGS	St. s.	SWELL	252	119	117.8	22.5	11.6	1911	Quincy, Mass.
37	221041	MCKR	St. s.	SWIFTARROW	8,206	5,091	464.6	60.2	27.7	1921	Portland, Oreg.
38	221104	MCRG	St. s.	SWIFTEAGLE	8,206	5,091	464.6	60.2	27.7	1921	do.
39	221268	MCSP	St. s.	SWIFTLIGHT	8,206	5,091	464.6	60.2	27.7	1921	do.
40	221134	MCPJ	St. s.	SWIFTSKOUT	8,206	5,091	464.6	60.2	27.7	1921	do.
41	220590	MCJF	St. s.	SWIFTSURE	8,206	5,091	464.6	60.2	27.7	1921	do.
42	221304	MCTJ	St. s.	SWIFTWIND	8,206	5,091	464.6	60.2	27.7	1921	do.
43	200504		St. w.	Swlnomish	166	105	91.6	20.6	4.0	1903	La Conner, Wash.
44	202647		St. s.	Sybil	76	52	85.8	19.4	7.5	1905	Scranton, Miss.
45	215840	LJKC	St. s.	SYLVAN ARROW	7,707	4,858	467.6	62.7	32.0	1917	Camden, N. J.
46	201840		St. s.	SYLVANIA	6,272	4,826	504.0	54.0	26.7	1905	West Bay City, Mich.
47	116959		St. s.	Sylvia	132	90	91.8	24.0	6.7	1900	Springfield, Mass.
48	117140		St. s.	Sylvia	48	32	51.0	14.6	6.3	1902	Sturgeon Bay, Wis.
49	116895	KPDH	St. s.	SYOSSET	176	120	102.0	23.0	10.5	1899	Philadelphia, Pa.
50	117261		St. s.	SYRACUSE	1,344	914	194.3	40.1	16.9	1903	Newburgh, N. Y.
51	202664		St. s.	SYRACUSE	431	279	101.0	30.2	11.2	1885	Newport News, Va.
52	224770		St. s.	Syracuse	35	15	67.0	17.3	8.1	1918	Syracuse, N. Y.
53	220583	MBKH	St. s.	SYROS	6,501	4,010	395.3	55.1	31.4	1920	Wilmington, N. C.
54	226261		St. s.	Systematic	130	88	87.8	21.5	11.8	1927	Tottenville, N. Y.
55	214558		St. s.	T. B. S.	278	212	124.8	27.8	7.0	1916	Toledo, Ohio.
56	145106		St. s.	T. B. Banner	42	29	76.1	20.8	4.6	1876	Brooklyn, N. Y.
57	211746		St. s.	T. C. Lutz	99	51	71.0	20.0	12.5	1913	Cleveland, Ohio.
58	216193		St. w.	T. C. Reed	277	209	109.1	28.2	4.7	1918	Seattle, Wash.
59	145403	KDBP	St. w.	T. O. Walker	796	702	200.0	38.8	9.1	1885	Stockton, Calif.
60	212410		St. s.	T. G. Condare	47	26	69.6	19.4	6.8	1914	Sausalito, Calif.
61	212519		St. s.	T. G. Herbert	35	24	56.1	15.5	7.2	1914	Solomons, Md.
62	221145	MCPT	St. s.	T. J. Hooper	459	277	142.2	29.1	16.5	1921	Baltimore, Md.
63	221018	MDFJ	St. s.	T. J. WILLIAMS	8,211	5,108	465.4	60.7	27.8	1921	Tampa, Fla.
64	214257		St. w.	T. R. Preston	40	25	90.6	20.4	2.5	1916	Chattanooga, Tenn.
65	145402		St. s.	T. S. Christie	517	471	160.0	30.3	12.0	1885	West Bay City, Mich.
66	224836		St. a.	T. W. ROBINSON	7,726	6,118	572.6	60.2	29.5	1925	Lorain, Ohio.
67	215362	LHNF	St. s.	T. A. D. JONES	3,092	1,865	299.2	45.2	24.3	1917	Wilmington, Del.

1 Formerly British st. s. Suriname.

2 Formerly st. s. Pan American.

3 Formerly st. s. L. C. Smith.

4 Formerly st. s. (a) Sylvania, (b) D. M. Philbin.

Line No.	Service	Crew	Indicated horse power	Name of owner	Home port	Address of owner
1	Frts.	33	2,500	South Atlantic S. S. Co. (Del.)	Savannah, Ga.	7 West Tenth Street, Wilmington, Del.
2	Frts.	29	1,500	Submarine Boat Corporation (N. Y.)	New York, N. Y.	5 Nassau Street.
3	Frts.	29	1,500	do.	do.	Do.
4	Frts.	32	1,500	do.	do.	Do.
5	Frts.	4	75	Frank L. Nantz	Chicago, Ill.	Waukegan, Ill.
6	Frts.	29	1,500	Submarine Boat Corporation (N. Y.)	New York, N. Y.	5 Nassau Street.
7	Tow.	7	550	Lehigh Valley R. R. Co. (N. J.)	do.	143 Liberty Street.
8	Tow.	20	275	A. Wilbert's Sons Lumber & Shingle Co. (La.)	New Orleans, La.	Plaquemine, La.
9	Oys.	6	250	Long Island Oyster Farms (N. Y.)	New York, N. Y.	Northport, N. Y.
10	Frts.	37	1,500	Submarine Boat Corporation (N. Y.)	do.	5 Nassau Street.
11	Frts.	28	1,500	do.	do.	Do.
12	Frts.	29	1,500	do.	do.	Do.
13	Cod.	18	450	Bay State Fishing Co. (Mass.)	Boston, Mass.	30 Fish Pier.
14	Frts.	35	1,500	Submarine Boat Corporation (N. Y.)	New York, N. Y.	5 Nassau Street.
15	Frts.	29	1,500	do.	do.	Do.
16	Pas.	66	503	United Fruit S. S. Corporation (Del.)	do.	17 Battery Place.
17	Tow.	17	150	Tug Susan A. Moran (N. Y.)	do.	Do.
18	Frts.	29	1,500	Submarine Boat Corporation (N. Y.)	do.	5 Nassau Street.
19	Pas.	52	1,000	American Yukon Navigation Co. (W. Va.)	St. Michael, Alaska.	Do.
20	Frts.	29	1,500	Submarine Boat Corporation (N. Y.)	New York, N. Y.	Do.
21	Frts.	18	725	Charles S. McFarland	New Orleans, La.	302 Citizens Bank Building.
22	Tnk.	29	1,500	Submarine Boat Corporation (N. Y.)	New York, N. Y.	5 Nassau Street.
23	Frts.	46	2,200	Charles Nelson Co. (Calif.)	San Francisco, Calif.	230 California Street.
24	Frts.	38	1,500	Submarine Boat Corporation (N. Y.)	New York, N. Y.	5 Nassau Street.
25	Frts.	28	1,500	do.	do.	Do.
26	Pas.	5	37	J. F. Menge Bros.	Key West, Fla.	Fort Myers, Fla.
27	Frts.	36	1,500	Submarine Boat Corporation (N. Y.)	New York, N. Y.	5 Nassau Street.
28	Frts.	37	2,500	Charles Nelson Co. (Calif.)	San Francisco, Calif.	230 California Street.
29	Frts.	36	1,500	Submarine Boat Corporation (N. Y.)	New York, N. Y.	5 Nassau Street.
30	Tow.	5	524	Southern Coal, Coke & Mining Co. (Ill.)	St. Louis, Mo.	710 Security Building.
31	Frts.	17	550	Francis A. Wilson	San Francisco, Calif.	Russ Building.
32	Frts.	4	353	Island Ferry Co. (Me.)	Portland, Me.	Central Wharf.
33	Frts.	3	50	Henry W. Reinhold	Duluth, Minn.	912 Grand View Avenue.
34	Tow.	19	1,000	Reading Co. (Pa.)	Philadelphia, Pa.	Reading Terminal.
35	Frts.	23	1,600	Great Lakes Steamship Co. (Del.)	Oswego, N. Y.	Syracuse, N. Y.
36	Cod.	12	450	Bay State Fishing Co. (Mass.)	Boston, Mass.	30 Fish Pier.
37	Tnk.	32	3,050	New England Oil Steamship Co. (Del.)	Wilmington, Del.	Du Pont Building.
38	Tnk.	32	3,150	do.	do.	Do.
39	Tnk.	33	2,500	do.	do.	Do.
40	Tnk.	32	3,500	do.	do.	Do.
41	Tnk.	32	3,200	do.	do.	Do.
42	Tnk.	32	3,500	New England Oil Steamship Co. (Del.)	do.	Do.
43	Tow.	8	175	American Tug Boat Co. (Wash.)	Seattle, Wash.	Everett, Wash.
44	Tow.	12	300	Scully Co. (Mass.)	Boston, Mass.	Cambridge, Mass.
45	Tnk.	40	3,300	Standard Transportation Co. (Del.)	New York, N. Y.	26 Broadway.
46	Frts.	25	1,800	Duluth S. S. Co. (Minn.)	Duluth, Minn.	Alworth Building.
47	Pas.	4	230	Riverside Park Amusement Co. (Mass.)	Boston, Mass.	Springfield, Mass.
48	Fsh.	4	25	Wm. P. Kavanaugh	Port Huron, Mich.	Bay City, Mich.
49	Tow.	7	400	Long Island R. R. Co. (N. Y.)	New York, N. Y.	Long Island City, N. Y.
50	Frts.	8	1,400	New York Central R. R. Co. (N. Y.)	do.	6 Beaver Street.
51	Tow.	6	300	Delaware, Lackawanna & Western R. R. Co. (Pa.)	do.	90 West Street.
52	Tow.	4	250	State of New York	Albany, N. Y.	Public Works Building.
53	Frts.	35	2,800	United States Shipping Board	Wilmington, N. C.	do.
54	Tow.	6	300	Fred H. Dalzell	New York, N. Y.	24 State Street.
55	Frts.	6	150	Kuhlman Builders Supply & Brick Co. (Ohio)	Toledo, Ohio.	Nicholas Building.
56	Pas.	4	85	Fred Hintze	Chicago, Ill.	2814 North Maplewood Avenue.
57	Tow.	6	150	Great Lakes Towing Co. (N. J.)	Cleveland, Ohio.	Union Trust Building.
58	Frts.	8	150	American Tug Boat Co. (Wash.)	Seattle, Wash.	Everett, Wash.
59	Pas.	24	380	California Navigation & Improvement Co. (Calif.)	San Francisco, Calif.	Stockton, Calif.
60	Fsh.	3	175	T. G. Condare Steamship Corporation (Calif.)	do.	Foot Leavenworth Street.
61	Tow.	4	175	Smoot Sand & Gravel Corporation (Va.)	Alexandria, Va.	3020 K Street NW., Washington, D. C.
62	Tow.	15	1,000	Eastern Transportation Co. (Del.)	Wilmington, Del.	Ford Building.
63	Tnk.	32	2,700	Standard Shipping Co. (Del.)	do.	7 West Tenth Street.
64	Tow.	4	75	Loudon Sand & Gravel Co. (Tenn.)	Chattanooga, Tenn.	Loudon, Tenn.
65	Frts.	12	300	Hernan H. Hettler Lumber Co. (Ill.)	Chicago, Ill.	2601 Elston Avenue.
66	Frts.	48	3,000	Bradley Transportation Co. (W. Va.)	Duluth, Minn.	Wolvin Building.
67	Frts.	31	1,350	Union Sulphur Co. (N. J.)	New York, N. Y.	33 Rector Street.

^a Truant.
^b Pilgrim.
^c Hum.
^d Howard F.

^e Formerly st. w Tom Wild.
^f Formerly st. s. {^a Olean.
^b C. A. Snider.

Line No.	Official No.	Signal letters	Rig	Name of vessel	Tonnage		Dimensions			When built	Where built
					Gross	Net	Length	Breadth	Depth		
1	220798	MBVC	St. s.	TACHIRA $\square+\odot$	2,325	1,389	251.0	43.7	22.2	1920	Duluth, Minn.
2	146673		St. s.	Tacoma	76	39	73.4	18.0	9.0	1894	Benton Harbor, Mich.
3	211198	LCWK	St. s.	TACOMA \square	836	458	209.4	30.0	17.0	1913	Seattle, Wash.
4	218195	LRJT	St. s.	TACOMA $\square+$	7,001	5,482	409.0	54.2	27.1	1919	do.
5	120945		St. s.	TACONY	656	471	160.0	35.0	15.0	1893	Wilmington, Del.
6	224063		St. s.	Tacotna	63	45	64.8	15.0	3.4	1914	Philadelphia, Pa.
7	90120		St. w.	Tactio	38	19	67.0	16.0	6.3	1871	Bethel, Alaska
8	204685	KWJQ	St. s.	Tahoe \square	751	419	179.0	33.2	13.3	1907	Fairhaven, Calif.
9	211884		St. s.	Tahoe \square	179	121	163.5	16.8	8.2	1896	Glenbrook, Nev.
10	212941		St. s.	Takana	63	20	69.5	13.7	8.5	1915	Solomons, Md.
11	220000	LWMN	St. s.	Tallman	198	127	94.2	24.6	13.0	1920	Camden, N. J.
12	210704		St. p.	TALBOT	1,090	579	192.0	36.2	10.2	1912	Sparrows Point, Md.
13	146873		St. p.	TAMALPAIS \square	1,631	1,013	224.0	36.0	16.0	1901	San Francisco, Calif.
14	203328	KVNI	St. s.	Tamalpais \square	574	422	165.2	30.0	13.0	1906	Hoquiam, Wash.
15	145710	KMPJ	St. s.	TAMAUUA	564	353	153.5	29.0	18.0	1896	Philadelphia, Pa.
16	221648	MDFQ	St. s.	TAMAHUA $\square+\odot$	11,170	8,156	500.0	71.2	31.2	1921	Oakland, Calif.
17	126391	KDNP	St. s.	Tampa $\square+\odot$	2,556	1,960	264.0	43.0	18.8	1886	Philadelphia, Pa.
18	145840	KPTD	St. s.	TAMPICO $\square+$	1,894	1,180	247.0	42.0	22.0	1900	Toledo, Ohio
19	201820		St. w.	Tana	234	175	106.0	25.4	4.2	1905	Seattle, Wash.
20	220114	LWQD	St. s.	TANANA $\square+\odot$	3,474	2,064	370.7	46.0	24.4	1920	Oakland, Calif.
21	145902		St. s.	Tangier	145	91	120.0	19.0	8.6	1903	Pocomoke City, N. J.
22	204458		St. s.	TANGINAE \square	151	71	97.9	17.7	11.8	1907	Seattle, Wash.
23	130381		St. s.	Tarpon $\square+$	449	281	159.9	26.0	7.2	1887	Wilmington, Del.
24	120282		St. p.	Tarrytown	521	33	163.0	32.5	9.5	1877	do.
25	217642	LQCK	St. s.	Tartar $\square+$	415	197	142.0	31.6	14.4	1918	South Somerset, Mass.
26	145843		St. p.	TASHMOO	1,344	766	302.0	37.6	13.6	1900	Wyandotte, Mich.
27	219497	LVJF	St. s.	TASHMOO $\square+\odot$	3,249	1,996	324.0	46.2	25.0	1919	Newark, N. J.
28	145846	LHFQ	St. s.	TATOOSH \square	277	164	119.2	25.2	15.5	1900	Seattle, Wash.
29	145244		St. s.	Taurus	50	34	64.5	17.0	6.5	1881	Wilmington, Del.
30	145253	JVIHQ	St. p.	Taurus	916	621	220.3	32.0	11.2	1881	Philadelphia, Pa.
31	200377		St. s.	TAURUS	4,470	3,143	416.0	50.3	24.0	1903	Chicago, Ill.
32	207332		St. s.	Taurus	89	50	75.5	20.6	9.8	1910	Boston, Mass.
33	226725		St. s.	Taurus	33	23	53.9	15.0	7.4	1927	Millford, Del.
34	219415	LVDT	St. s.	TEAL	408	209	139.4	25.2	14.2	1919	Savannah, Ga.
35	208037		St. w.	Teddy II	153	96	74.3	20.8	4.3	1910	Fairbanks, Alaska
36	220027	LWNJ	St. s.	TEJON $\square+\odot$	7,004	4,349	425.8	57.0	31.2	1920	Oakland, Calif.
37	210408	LVJG	St. s.	TEKOA $\square+$	3,278	1,992	324.0	46.2	25.0	1919	Newark, N. J.
38	207299	LBKD	St. s.	Telegraph $\square+$	532	235	132.3	33.3	15.1	1910	Tottenville, N. Y.
39	212094		St. w.	Telegraph	96	63	103.0	16.2	3.2	1914	Prosper, Ore.
40	145372		St. s.	Tempest	14	7	40.0	11.5	5.2	1884	West Bay City, Mich.
41	116235	KJFH	St. s.	TEN	2,016	1,505	260.0	39.2	21.6	1885	Cleveland, Ohio
42	203408		St. s.	TENAFLY	1,310	890	188.5	45.1	16.5	1906	Wilmington, Del.
43	210518	LVKM	St. s.	TENAFLY $\square+$	4,754	2,011	377.0	52.0	26.8	1920	Shooters Island, N. Y.
44	93059		St. s.	Tena Wager	44	30	60.0	17.3	7.0	1900	Albany, N. Y.
45	222000		St. s.	Tender	29	20	56.6	12.2	6.6	1907	Bayonne, N. J.
46	145783		St. s.	TENNESSEE	1,240	743	245.0	38.0	15.8	1898	Wilmington, Del.
47	214797		St. s.	TENNESSEE	97	51	71.0	20.0	12.5	1917	Cleveland, Ohio
48	222778		St. w.	Tennessee Belle	315	315	176.0	33.0	6.0	1923	Paducah, Ky.
49	145588		St. s.	Terminal	129	88	83.7	28.2	8.9	1891	Brooklyn, N. Y.
50	219667	LVSJ	St. s.	TERN	411	208	139.4	25.2	14.2	1919	Savannah, Ga.
51	219265	LTSM	St. s.	TERRE HAUTE $\square+$	5,670	3,424	400.7	54.2	30.1	1919	Chester, Pa.
52	201789		St. s.	TESSLER	57	40	70.6	16.3	8.5	1905	Ferrysburg, Mich.
53	215815	LJHO	St. s.	TEXADA $\square+\odot$	2,477	1,440	253.0	43.5	24.6	1917	Ecorse, Mich.
54	145044	KSBG	St. s.	TEXAN $\square+\odot$	8,594	5,450	471.0	57.2	31.8	1902	Camden, N. J.
55	218924	LSWC	St. s.	TEXARKANA $\square+$	5,498	3,387	400.7	54.2	30.4	1919	Chester, Pa.
56	211849		St. s.	TEXAS \square	74	46	75.8	16.6	8.1	1913	Lockmoor, La.
57	213878	LFSD	St. s.	TEXAS $\square+\odot$	6,480	4,039	416.8	56.1	31.1	1916	Quincy, Mass.
58	214624		St. s.	TEXAS	98	62	71.0	20.0	12.5	1916	Cleveland, Ohio
59	218675	LSGJ	St. s.	TEXAS $\square+$	5,756	3,560	410.0	54.2	27.5	1919	Portland, Ore.

¹ Formerly st. s. ^a Antonio.
^b Elizabeth R.
² Formerly st. s. Eldridge.
³ Formerly st. s. Fearless.
⁴ Formerly st. s. ^a Henry Wellman
^b Julia C. Moran
⁵ Formerly st. s. Cherokee.

⁶ Formerly st. s. Delrosa.
⁷ Formerly st. s. Tyee Junior.
⁸ Formerly st. s. Naugatuck.
⁹ Formerly st. p. Flushing.
¹⁰ Formerly st. y. Perry G. Walker.
¹¹ Formerly st. s. City of Reno.

Line No.	Service	Crew	Indicated horse-power	Name of owner	Home port	Address of owner
1	Frt.	23	1,200	Atlantic & Caribbean Steam Navigation Co. (Del.)	Wilmington, Del.	Du Pont Building.
2	Tow.	7	460	Fitz Simons & Connell Dredge & Dock Co. (Me.)	Chicago, Ill.	10 South La Salle Street.
3	Pas.	22	3,000	Puget Sound Navigation Co. (Nev.)	Seattle, Wash.	32 Coleman Dock.
4	Frt.	47	3,500	Tacoma Oriental Steamship Co. (Nev.)	Tacoma, Wash.	Washington Building.
5	Fer.	7	750	Tacony-Palmyra Corporation (N. J.)	Philadelphia, Pa.	Palmyra, N. J.
6	Tow.	2	80	H. Bugge	Seward, Alaska	Bethel, Alaska.
7	Tow.	3	200	Fred B. Dalzell	New York, N. Y.	24 State Street.
8	Frt.	20	400	Signal Steamship Co.	San Francisco, Calif.	Oakland Bank Building.
9	Pas.	8	1,500	Tahoe Transportation Co. (Calif.)	do	95 Market Street.
10	Tow.	5	80	Seaboard Sand & Gravel Corporation (N. Y.)	New York, N. Y.	26 Cortlandt Street.
11	Tow.	10	700	Long Island R. R. Co. (N. Y.)	do	Long Island City, N. Y.
12	Pas.	67	1,000	Baltimore & Virginia Steamboat Co. (Md.)	Baltimore, Md.	Pier 3, Light Street.
13	Fer.	15	1,800	Northwestern Pacific R. R. Co. (Calif.)	San Francisco, Calif.	64 Pine Street.
14	Frt.	20	400	Little River S. S. Co. (Calif.)	do	405 Montgomery Street.
15	Tow.	19	1,000	Reading Co. (Pa.)	Philadelphia, Pa.	Reading Terminal.
16	Tnk.	41	4,200	Southern Pacific Co. (Ky.)	New York, N. Y.	Pier 49, North River.
17	Pas.	50	1,293	William H. Cochrane	do	1120 Fifth Avenue.
18	Frt.	27	1,000	F. D. Gleason Coal Co. (Mich.)	Detroit, Mich.	28 Campau Building.
19	Pas.	25	85	Alaska Rivers Navigation Co. (Alaska)	Seward, Alaska	McGrath, Alaska.
20	Frt.	30	1,075	Alaska Steamship Co. (Nev.)	New York, N. Y.	120 Broadway.
21	Fsh.	26	225	John R. Adams	Port Arthur, Tex.	Fifth Street and Austin Avenue.
22	Whl.	10	350	American Pacific Whaling Co. (S. Dak.)	Seattle, Wash.	L. C. Smith Building.
23	Pas.	14	450	Pensacola, St. Andrews & Gulf Steamship Co. (Fla.)	Pensacola, Fla.	Wittich Wharf.
24	Fer.	6	300	North River Ferry Co. (N. Y.)	New York, N. Y.	522 Fifth Avenue.
25	Tow.	10	750	James Shewan, Estate of	do	Foot Twenty-seventh Street (B.).
26	Pas.	82	3,150	White Star Navigation Co. (Mich.)	Detroit, Mich.	Foot Griswold Street.
27	Frt.	37	1,600	United States Shipping Board	Newark, N. J.	Kearny, N. J.
28	Tow.	15	376	Henry C. Peterson (Calif.)	San Francisco, Calif.	Pier 16.
29	Tow.	4	115	D. T. Sheridan	Wilmington, Del.	127 Walnut Street.
30	Pas.	35	900	Iron Steamboat Co. of New Jersey (N. J.)	New York, N. Y.	Pier 1, North River.
31	Frt.	29	1,200	Interlake Steamship Co. (Ohio)	Cleveland, Ohio	Union Trust Building.
32	Tow.	7	300	Mystic Steamship Co. (Mass.), trustees	Boston, Mass.	250 Stuart Street.
33	Tow.	3	75	Gowanus Towing Co. (N. Y.)	New York, N. Y.	Foot Smith Street (B.).
34	Cod.	21	500	Portland Trawling Co. (Me.)	do	1 Fulton Fish Market.
35	Frt.	10	50	Samuel Dublin	Seward, Alaska	Bettles, Alaska.
36	Tnk.	35	2,800	Standard Transportation Co. (Del.)	New York, N. Y.	26 Broadway.
37	Frt.	37	1,500	United States Shipping Board	Newark, N. J.	Kearny, N. J.
38	Msc.	22	1,000	Subocean Salvage Corporation (Del.)	New York, N. Y.	149 Nineteenth Avenue, Whitestone, N. Y.
39	Pas.	3	250	Myrtle Point Transportation Co. (Oreg.)	Marshfield, Oreg.	Bandon, Oreg.
40	Mso.	2	50	Fred S. Jeffery	Duluth, Minn.	4007 West Sixth Street.
41	Frt.	19	800	Ten Steamship Corporation (Del.)	Detroit, Mich.	Care Terminal & Transportation Co. of America.
42	Fer.	7	1,600	Holland Co. (N. J.)	Newark, N. J.	Public Service Terminal Building.
43	Frt.	39	2,500	United States Shipping Board	New York, N. Y.	45 Broadway.
44	Tow.	5	250	Charles E. Wager	do	Brooklyn, N. Y.
45	Frb.	2	125	Mayor and City Council (Md.)	Baltimore, Md.	City Hall.
46	Pas.	47	2,100	Hartford & New York Transportation Co. (Conn.)	Hartford, Conn.	285 State Street.
47	Tow.	4	750	Great Lakes Towing Co. (N. J.)	Duluth, Minn.	N. P. Dock.
48	Pas.	11	250	Jack Dicharry	New Orleans, La.	1106 Constantinople Street.
49	Frt.	6	280	Atlantic Gypsum Products Co. (N. H.)	New York, N. Y.	40 Rector Street.
50	Cod.	20	500	Portland Trawling Co. (Me.)	Rockland, Me.	431 Main Street.
51	Frt.	46	2,500	American Steamship Corporation (Del.)	New York, N. Y.	15 Wall Street.
52	Fsh.	4	100	Charles Tessler	Milwaukee, Wis.	452 Beulah Avenue.
53	Frt.	27	1,400	Kingsley Navigation Co. of California (Calif.)	San Francisco, Calif.	Pier 17.
54	Frt.	38	3,700	American-Hawaiian Steamship Co. (N. J.)	New York, N. Y.	10 Bridge Street.
55	Frt.	42	3,000	United States Shipping Board	Philadelphia, Pa.	Bourse Building.
56	Tow.	4	150	Houston Towing Co. (Tex.)	Houston, Tex.	811 Cotton Exchange Building.
57	Tnk.	34	3,000	Texas Co. (Del.)	Wilmington, Del.	7 West Tenth Street.
58	Tow.	4	600	Great Lakes Towing Co. (N. J.)	Duluth, Minn.	N. P. Dock.
59	Frt.	47	2,500	States Steamship Co. (Nev.)	Portland, Oreg.	Porter Building.

¹² Formerly st. s. Robert C. Clowry.

¹³ Formerly st. s. Scranton.

¹⁴ Formerly st. s. Babylon

¹⁵ Formerly st. s. ^a M. Henderer.

¹⁶ Formerly U. S. Q. M. C. st. s. Capt. John O. Gregg.

¹⁷ Formerly st. s. ^a Fagerfjord.
^b Lake Dunmore.

^c El Olcuta.

¹⁸ Formerly st. s. ^a Arlett A.

^b Dan Ryan.

¹⁹ Formerly st. s. West Harts.

Line No.	Official No.	Signal letters	Rtg	Name of vessel	Tonnage		Dimensions			When built	Where built
					Gross	Net	Length	Breadth	Depth		
1	219878	LWBF	St. s.	TEXAS.....□	301	130	123.1	23.3	13.7	1919	Kingston, Ontario.....
2	218027	LRCF	St. s.	TEXMAR.....[□+⊕]	5,505	3,439	410.5	54.3	27.2	1919	Los Angeles, Calif.....
3	126139	KBLV	St. s.	Thames.....	560	395	142.5	28.0	11.6	1883	Brooklyn, N. Y.....
4	219718	LVWD	St. s.	THE ANGELES.....[□+⊕]	5,481	3,420	410.0	51.4	27.2	1920	Los Angeles, Calif.....
5	157447		St. s.	The Bronx.....	47	31	75.6	18.2	6.0	1896	Tottenville, N. Y.....
6	221068		St. s.	THE CRAFTSMAN.....	163	111	83.6	28.1	8.2	1921	Cleveland, Ohio.....
7	115604		St. p.	The Davco.....	310	256	119.7	40.6	8.8	1878	Baltimore, Md.....
8	209060		St. s.	THE HARVESTER.....⊕	7,188	5,690	525.0	58.0	31.0	1911	Lorain, Ohio.....
9	205094		St. s.	The Howard Co.....	234	141	121.3	25.0	9.4	1908	West Haven, Conn.....
10	224449		St. w.	The King.....	81	81	92.0	20.0	4.0	1925	Knoxville, Tenn.....
11	218147		St. w.	The New Era.....	53	53	64.7	20.0	4.0	1918	Clarington, Ohio.....
12	130516		St. s.	THE NEW YORKER.....	243	121	112.5	26.2	11.6	1890	New York, N. Y.....
13	227644		St. s.	THE STRAITS OF MACKINAC.....	736	272	196.1	48.1	14.7	1928	River Rouge, Mich.....
14	211809		St. p.	Thelma.....	53	35	86.0	19.0	4.0	1913	Point Caswell, N. C.....
15	145781		St. s.	THEMIS.....	591	402	140.0	32.1	16.0	1898	Camden, N. J.....
16	203387	KVNR	St. s.	Theo Lee.....	197	131	101.1	25.0	12.0	1906	Noank, Conn.....
17	202911		St. s.	THEODORE ROOSEVELT.....⊕	1,955	1,330	275.6	40.0	23.4	1900	Toledo, Ohio.....
18	145480		St. s.	Theodore Smith.....	33	16	56.5	16.5	6.9	1888	Tottenville, N. Y.....
19	201991		St. s.	THEODORE E. COWLES.....	33	22	49.2	15.0	7.0	1905	Buffalo, N. Y.....
20	206045		St. s.	THEODORE H. WICK-WIRE.....⊕	5,141	3,894	444.0	56.2	29.0	1909	Ecorse, Mich.....
21	207766		St. s.	THEODORE H. WICK-WIRE, Jr.....⊕	6,077	4,927	501.0	56.0	26.0	1910	St. Clair, Mich.....
22	145640		St. s.	Theora.....	73	37	62.0	16.4	7.5	1893	Grand Haven, Mich.....
23	207098		St. s.	Theresa D.....	13	8	42.0	9.8	3.1	1905	do.....
24	24820		St. s.	Thrd Michigan.....	42	22	62.0	14.8	7.5	1869	Ferrysburg, Mich.....
25	204798		St. s.	THOMAS BAILUM.....	5,752	4,485	480.0	52.2	30.0	1907	Wyandotte, Mich.....
26	157601		St. s.	THOMAS BRITT.....⊕	4,626	3,584	412.9	51.5	28.0	1900	do.....
27	145704		St. s.	THOMAS CUNNINGHAM, Sr.....	70	43	68.6	17.0	8.5	1895	Philadelphia, Pa.....
28	145482		St. s.	Thomas Davidson.....+	2,483	1,937	285.8	42.0	23.5	1888	Milwaukee, Wis.....
29	145791		St. s.	Thomas Flannery.....	72	49	70.2	19.1	8.9	1898	Tottenville, N. Y.....
30	204212		St. s.	THOMAS LYNCH.....	7,240	5,450	580.0	58.0	27.5	1907	Chicago, Ill.....
31	145631		St. s.	THOMAS MAYTHAM.....	2,329	1,972	286.0	41.3	21.3	1892	South Chicago, Ill.....
32	145634		St. w.	THOMAS PICKLES.....	237	237	125.0	53.0	7.0	1892	Jeffersonville, Ind.....
33	225028		St. s.	Thomas Tracy.....	103	70	74.8	22.0	9.5	1925	Tottenville, N. Y.....
34	225122	MFTH	St. s.	THOMAS TRACY.....+	2,436	1,892	254.4	43.6	24.9	1916	Ashtabula, Ohio.....
35	208561		St. s.	THOMAS WALTERS.....+	7,518	5,787	580.0	58.0	32.0	1911	Lorain, Ohio.....
36	204989		St. s.	THOMAS WILLETT.....	326	222	123.2	27.4	14.0	1908	Newburgh, N. Y.....
37	200506		St. s.	Thomas A. Meseck.....	69	47	65.5	17.0	7.9	1903	Tottenville, N. Y.....
38	208351		St. s.	Thomas A. Ring, Engine 31.....	103	70	84.1	24.0	8.7	1911	East Boston, Mass.....
39	209289	LCFP	St. s.	THOMAS E. MORAN.....□	260	143	119.6	25.1	11.7	1911	Sparrows Point, Md.....
40	203891		St. s.	THOMAS F. COLE.....	7,268	5,481	550.0	58.2	31.0	1907	Ecorse, Mich.....
41	220240		St. s.	Thomas F. O'Brien.....	181	123	94.2	25.0	13.2	1920	Tottenville, N. Y.....
42	202812		St. s.	THOMAS F. O'BRIEN, Jr.....	95	64	72.6	19.1	8.4	1906	Philadelphia, Pa.....
43	221040	MCKQ	St. s.	THOMAS H. WHEELER.....[□+⊕]	7,053	4,352	425.0	57.2	33.1	1921	Oakland, Calif.....
44	217196	LNRG	St. s.	Thomas J. Howard.....	320	63	132.2	27.5	12.8	1918	Green Bay, Wis.....
45	111112		St. s.	Thomas J. Ward.....	19	13	46.2	13.7	5.6	1896	Saugatuck, Mich.....
46	145263		St. s.	Thomas J. Yorke, Jr.....	45	22	66.0	17.0	7.7	1881	Philadelphia, Pa.....
47	81706		St. s.	Thomas M. Mulry.....	69	47	74.4	20.6	6.0	1900	Athens, N. Y.....
48	221483	MDBJ	St. s.	THOMAS P. BEAL.....[□+⊕]	5,818	3,642	394.1	55.1	31.0	1921	Bath, Me.....
49	209734		St. p.	Thoroughfare.....□	2,620	1,731	273.0	42.6	17.4	1912	Oakland, Calif.....
50	145703	MFKH	St. s.	Three Friends.....	157	89	112.0	21.0	8.8	1895	Jacksonville, Fla.....
51	105218		St. s.	Three Musketeers.....	38	19	65.5	15.5	6.9	1873	Kalghns Point, N. J.....
52	212485		St. w.	Three States.....	74	74	118.0	20.0	4.0	1914	Jeffersonville, Ind.....
53	203172		St. p.	TICONDEROGA.....	892	344	212.2	57.9	10.2	1906	Shelburne, Vt.....
54	214536	LICKV	St. s.	TIDE.....⊕	303	97	135.0	22.8	13.4	1916	Manitowoc, Wis.....
55	216248	LIIKN	St. s.	TIGER.....[□+⊕]	5,992	3,707	410.0	56.0	29.0	1917	San Francisco, Calif.....

1 Formerly {a British st. s. Colonel Roosevelt.
 {b st. s. Colonel Roosevelt.
 2 Formerly st. s. {a West Canaval.
 {b Edgar Bowling.
 3 Formerly st. s. City of Gloucester.
 4 Formerly st. s. {a Daisy.
 {b William L. Strong.
 5 Formerly st. p. Samuel H. Tagart.
 6 Formerly st. p. Transit.

7 Formerly st. s. New Yorker.
 8 Formerly st. s. {a P. J. T. Co. No. 7.
 {b Charles A. McCaffrey.
 9 Formerly {a st. s. Theodore Roosevelt.
 {b U. S. S. Theodore Roosevelt.
 {a David M. Whitney.
 10 Formerly st. s. {a Edwin L. Booth.
 {c G. N. Willson.
 11 Formerly st. s. Russell 17.

Line No.	Service	Crew	Indicated horse-power	Name of owner	Home port	Address of owner
1	Plt.	17	500	Galveston Pilots Association.....	Galveston, Tex.....	918 American National Insurance Building.
2	Frt.	34	2,500	Calmar Steamship Corporation (Del.).....	New York, N. Y.....	25 Broadway.
3	Frt.	22	500	Thames River Line (Del.).....	do.....	Pier 32, East River.
4	Frt.	38	3,500	United States Shipping Board.....	Los Angeles, Calif.....	Municipal Building.
5	Per.	13	150	City of New York.....	New York, N. Y.....	Foot West Fifty-fourth Street.
6	Msc.	3	115	American Ship Building Co. (N. J.).....	Cleveland, Ohio.....	Garrett Building.
7	Pas.	5	159	Davison Chemical Co. (Md.).....	Baltimore, Md.....	811 Selwood Building.
8	Frt.	37	1,760	International Harvester Co. (N. J.).....	Duluth, Minn.....	West Haven, Conn.
9	Frt.	4	200	Howard Co. (Conn.).....	New Haven, Conn.....	Knoxville, Tenn.
10	Tow.	4	180	Oliver King.....	Chattanooga, Tenn.....	Wellsburg, W. Va.
11	Per.	2	80	Wellsburg-Brilliant Bridge & Ferry Co. (W. Va.).....	Pittsburgh, Pa.....	Municipal Building.
12	Frb.	11	600	City of New York.....	New York, N. Y.....	First National Bank Building.
13	Per.	23	1,100	State of Michigan.....	Detroit, Mich.....	Point Caswell, N. C.
14	Frt.	6	60	Mrs. Mary A. Hunt.....	Wilmington, N. C.....	101 Produce Exchange.
15	Elr.	5	300	International Elevating Co. (N. J.).....	New York, N. Y.....	44 Whitehall Street.
16	Tow.	7	600	Lee Transit Corporation (N. Y.).....	do.....	228 Lake Avenue South.
17	Pas.	100	3,000	Chicago Roosevelt Steamship Co. (Del.).....	Duluth, Minn.....	Norwalk, Conn.
18	Tow.	6	200	Ellis E. Howard.....	Bridgeport, Conn.....	Niagara Falls, N. Y.
19	Tow.	3	140	Niagara Falls Power Co. (N. Y.).....	Buffalo, N. Y.....	Prudential Building.
20	Frt.	23	1,550	American Steamship Co. (N. Y.).....	do.....	Do.
21	Frt.	19	1,500	do.....	do.....	Do.
22	Fsh.	12	75	John Parker Fish Co.....	Marquette, Mich.....	420 North Third Street
23	Fsh.	2	8	Clark R. Ladd.....	do.....	Brimley, Mich.
24	Tow.	6	100	Eva M. Severs.....	Detroit, Mich.....	2971 Berwick Street.
25	Frt.	19	1,650	Barium Steamship Co. (W. Va.).....	do.....	2716 Grand River Avenue.
26	Frt.	28	1,200	Lakewood Steamship Co. (Ohio).....	Cleveland, Ohio.....	Western Reserve Building.
27	Tow.	4	250	City of Richmond.....	Newport News, Va.....	Richmond, Va.
28	Frt.	24	900	Nicholson-Universal S. S. Co. (Del.).....	Wilmington, Del.....	501 Coe Terminal Building,
29	Tow.	5	500	Haakonsen Towing & Transportation Co. (N. Y.).....	New York, N. Y.....	Detroit, Mich.
30	Frt.	25	2,000	Pittsburgh Steamship Co. (W. Va.).....	Duluth, Minn.....	33 Pearl Street.
31	Frt.	20	800	General Transit Co. (Ohio).....	Cleveland, Ohio.....	Wolvyn Building.
32	Per.	11	474	Aiglers Public Service Co. (La.).....	New Orleans, La.....	Union Trust Building.
33	Tow.	4	250	Thomas Tracy.....	New York, N. Y.....	Canal Street Ferry House.
34	Frt.	27	1,450	M. & J. Tracy (N. Y.).....	do.....	1 Broadway.
35	Frt.	21	1,890	Interstate Steamship Co. (W. Va.).....	Duluth, Minn.....	1 Broadway.
36	Frb.	12	900	City of New York.....	New York, N. Y.....	212 Exchange Building.
37	Tow.	5	250	Mescek Towing & Transportation Co. (N. J.).....	do.....	Municipal Building.
38	Frb.	6	375	City of Boston (Mass.).....	Boston, Mass.....	Pier 59, North River.
39	Tow.	18	550	Tug Thomas E. Moran.....	New York, N. Y.....	City Hall.
40	Frt.	25	2,000	Pittsburgh Steamship Co. (W. Va.).....	Duluth, Minn.....	17 Battery Place.
41	Tow.	9	450	Steam tug Thomas F. O. O'Brien (N. Y.).....	New York, N. Y.....	Wolvyn Building.
42	Tow.	11	300	Steam tug O'Brien Girls (N. Y.).....	do.....	233 Broadway.
43	Tnk.	35	3,200	Standard Shipping Co (Del.).....	Wilmington, Del.....	Do.
44	Tow.	17	450	Thomas J. Howard.....	do.....	7 West Tenth Street.
45	Msc.	2	100	G. E. Brading.....	Chicago, Ill.....	1 Broadway.
46	Tow.	6	240	Bay State Dredging & Contracting Co. (Mass.).....	Boston, Mass.....	3221 East Ninety-second Street.
47	Frt.	4	200	Julia Mannsall.....	New York, N. Y.....	East Boston, Mass.
48	Frt.	34	2,300	Mystic Steamship Co. (Mass.), trustees.....	Boston, Mass.....	674 Water Street.
49	Per.	15	1,300	Southern Pacific Golden Gate Ferries (Calif.).....	San Francisco, Calif.....	250 Stuart Street.
50	Tow.	13	700	Jacksonville Forwarding Co. (Fla.).....	Jacksonville, Fla.....	64 Pine Street.
51	Tow.	4	125	Delaware River Operating Co. (N. J.).....	Philadelphia, Pa.....	Foot Laura Street.
52	Per.	5	260	Calro City Ferry Co. (Ill.).....	St. Louis, Mo.....	662 Drexel Building
53	Pas.	28	1,150	Champlain Transportation Co.....	Burlington, Vt.....	Calro, Ill.
54	Ood	12	450	Bay State Fishing Co. (Mass.).....	Boston, Mass.....	181 Battery Street.
55	Frt.	38	3,200	Standard Transportation Co. (Del.).....	New York, N. Y.....	30 Fish Pier.

¹² Formerly ^a Norwegian st. s. Bagna.
^b Norwegian st. s. Condor.
¹³ Formerly st. s. Hiawatha.
¹⁴ Formerly st. s. Engine 31.
¹⁵ Formerly ^a st. s. Frank Tenney.
^b Cuban st. s. Frank Tenney.
^c st. s. Frank Tenney.
¹⁶ Formerly st. s. Cavalier.
¹⁷ Formerly st. s. Onrust.

¹⁸ Formerly st. s. Toller.
¹⁹ Formerly st. s. ^a R. P. Eaton.
^b Chicago Harbor No. 4.
²⁰ Formerly st. s. ^a William Coleman.
^b Companion.
²¹ Formerly st. s. ^a Amanda Powell.
^b Peter Hagan.
^c D. R. D. Co. No. 1.

Line No.	Official No.	Signal letters	Rig	Name of vessel	Tonnage		Dimensions			When built	Where built
					Gross	Net	Length	Breadth	Depth		
1	216119	LJWH	St. s.	¹ TILLAMOOK.....□○	2,117	1,285	251.0	43.5	18.1	1918	Portland, Oreg.....
2	145915		St. s.	Tillicum.....○	116	65	87.0	20.9	8.0	1901	Ballard, Wash.....
3	222053		St. s.	² TILlicum.....	15	10	49.0	10.1	4.6	1911	Mara Island, Calif.....
4	219655	LVRT	St. s.	³ TILLIE LYKES.....□+○	2,606	1,612	251.0	43.6	26.2	1920	Duluth, Minn.....
5	145780		St. s.	Tim Desmond.....	31	21	59.0	15.1	5.7	1898	Buffalo, N. Y.....
6	217011	LNDW	St. s.	⁴ TIMBERMAN.....□	2,059	1,229	250.5	43.7	20.4	1918	Manitowoc, Wis.....
7	205449		St. s.	Timothy D. Sullivan.....	71	50	65.5	19.0	8.0	1908	New Baltimore, N. Y.....
8	202515		St. s.	TINICUM.....	320	218	140.5	30.0	10.0	1905	Chester, Pa.....
9	145958		St. s.	TIONESTA.....Ⓢ	4,329	2,652	340.0	45.2	28.0	1903	Wyandotte, Mich.....
10	107301	LKVD	St. s.	⁵ TITAN.....□	178	68	101.0	23.0	12.2	1897	Wilmington, Del.....
11	203045	KVIT	St. s.	Tiverton.....□	557	336	155.0	36.0	12.7	1906	Hooquiam, Wash.....
12	212565	LDPJ	St. s.	⁶ TIVIVES.....□Ⓢ	4,538	2,769	378.8	50.3	29.1	1911	Belfast, Ireland.....
13	212032		St. s.	Toledo.....	31	22	61.8	16.6	7.7	1914	Erie, Pa.....
14	213726		St. s.	TOLEDO.....	61	32	68.7	17.0	11.0	1915	Cleveland, Ohio.....
15	217818	LQNJ	St. s.	TOLLARD.....□+	5,874	3,609	409.6	54.4	27.4	1919	Groton, Conn.....
16	228203	MHDN	St. s.	TOLOA.....□○	6,305	3,838	425.4	54.3	29.9	1917	Belfast, Ireland.....
17	220353	MBCN	St. s.	⁷ TOLOSA.....□+	5,527	3,965	410.5	54.2	27.0	1920	Portsmouth, N. H.....
18	222061		St. w.	Tomahawk.....	135	135	110.6	24.0	4.0	1923	Paducah, Ky.....
19	220628	MBLV	St. s.	⁸ TOMALVA.....□+○	5,104	3,113	390.0	54.2	27.8	1920	Hog Island, Pa.....
20	222568		St. w.	⁹ Tombigbee.....	259	160	104.8	28.5	4.9	1909	Jeffersonville, Ind.....
21	222770		St. w.	TOM GREENE.....	335	339	200.0	38.0	5.9	1923	Point Pleasant, W. Va.....
22	220093		St. s.	TOMPKINS.....□	272	152	147.5	20.1	10.8	1920	Erie, Pa.....
23	223358		St. s.	Tompkins.....□	49	33	60.9	18.2	7.9	1921	Milford, Del.....
24	220121	MBFG	St. s.	TOPA TOPA.....□+○	5,453	3,395	410.0	54.4	27.2	1920	Los Angeles, Calif.....
25	211409	LDCM	St. s.	TOPILA.....□○	5,125	3,146	371.5	59.1	28.1	1913	Newport News, Va.....
26	145841	KPTS	St. s.	Tormenter.....□	252	131	114.1	25.6	14.5	1900	East Boston, Mass.....
27	207744		St. s.	TORRENT.....	296	197	110.0	28.0	15.0	1910	Lorain, Ohio.....
28	221812		St. s.	TORRENT.....○	340	205	115.4	28.2	14.3	1921	Baltimore, Md.....
29	216233	LHJV	St. s.	TORRES.....□○	4,943	2,955	371.5	59.1	26.8	1917	Newport News, Va.....
30	221364	MVVK	St. s.	¹⁰ TOTECO.....□+○	449	233	127.0	32.5	13.8	1921	City Island, N. Y.....
31	95667		St. p.	¹¹ Totenville.....	831	654	200.0	35.5	12.5	1881	Newburgh, N. Y.....
32	116223	KHNV	St. s.	¹² Tourist.....	260	176	118.8	26.1	10.2	1888	Bath, Me.....
33	136063		St. w.	¹³ Tourist.....	83	83	124.0	28.2	4.7	1889	Harmar, Ohio.....
34	203932		St. w.	Tourist.....□	467	294	156.8	27.9	7.6	1907	Port Blakely, Wash.....
35	211673		St. s.	Tourist.....	33	28	68.4	16.2	5.6	1913	Boothbay Harbor, Me.....
36	216368	LKSF	St. s.	¹⁴ TRACY BROTHERS.....□+○	5,731	3,511	400.8	54.3	31.4	1918	Chester, Pa.....
37	27655	MDSR	St. s.	¹⁵ TRADER.....○	2,194	1,828	322.8	42.2	18.9	1893	Cleveland, Ohio.....
38	223468		St. s.	Tramp.....	59	27	62.8	22.2	6.2	1923	Elizabeth City, N. C.....
39	24895		St. s.	Transfer.....	101	59	99.0	19.5	8.1	1872	Wilmington, Del.....
40	145503		St. p.	TRANSFER.....	1,511	1,060	265.0	76.2	12.2	1888	Cleveland, Ohio.....
41	145426		St. s.	Transfer No. 5.....	130	65	92.7	22.0	10.0	1886	Philadelphia, Pa.....
42	145476		St. s.	Transfer No. 6.....	142	71	91.0	20.0	9.5	1888	Wilmington, Del.....
43	145581		St. s.	Transfer No. 7.....	129	64	90.1	22.2	10.5	1891	Elizabeth, N. J.....
44	145585		St. s.	Transfer No. 8.....	131	65	90.1	22.2	10.5	1891	do.....
45	145587		St. s.	Transfer No. 9.....	196	98	101.7	29.0	10.9	1891	do.....
46	130444	KGLD	St. s.	¹⁶ TRANSFER No. 10.....	217	108	114.0	23.6	11.6	1889	Wilmington, Del.....
47	145764		St. s.	TRANSFER No. 11.....□	248	109	110.0	25.0	14.0	1898	do.....
48	145770		St. s.	TRANSFER No. 12.....□	249	110	110.0	25.0	14.0	1898	do.....
49	145839		St. s.	TRANSFER No. 14.....□	322	189	119.9	26.1	15.8	1900	Bath, Me.....
50	145837		St. s.	¹⁷ TRANSFER No. 15.....□	322	189	119.9	26.1	15.8	1900	do.....
51	200701	KSWQ	St. s.	TRANSFER No. 16.....□	268	182	112.0	26.2	14.0	1904	Philadelphia, Pa.....
52	200709	KTBJ	St. s.	TRANSFER No. 17.....□	268	182	112.0	26.2	14.0	1904	do.....
53	200844	KTBV	St. s.	TRANSFER No. 18.....□	268	182	112.0	26.2	14.0	1904	do.....
54	202631	KVDB	St. s.	TRANSFER No. 19.....□	270	183	112.0	26.2	14.0	1905	do.....
55	202631	KVDC	St. s.	TRANSFER No. 20.....□	270	183	112.0	26.2	14.0	1905	do.....
56	204859	MFNV	St. s.	¹⁸ TRANSFER No. 21.....	267	155	110.9	27.9	13.5	1908	Quincy, Mass.....
57	223008	MFDS	St. s.	¹⁹ TRANSFORD II.....□○	1,625	962	245.0	40.1	17.7	1920	Elizabeth, N. J.....
58	145079		St. s.	Transit.....□	1,660	1,079	313.5	40.5	15.7	1875	San Francisco, Calif.....
59	145381		St. s.	Transit.....	113	56	91.0	20.0	8.2	1884	Philadelphia, Pa.....
60	145532		St. p.	Transit.....	156	124	122.0	24.0	3.9	1889	Brownville, Pa.....
61	145042		St. p.	Transport.....	318	226	115.0	26.5	9.8	1875	Philadelphia, Pa.....
62	145211		St. p.	Transport.....	1,594	797	254.1	45.9	14.0	1880	Wyandotte, Mich.....
63	145779		St. s.	Transport.....	30	20	68.8	15.1	7.1	1898	Baltimore, Md.....

¹ Formerly st. s. Point Arena.

² Formerly U. S. Navy No. 691.

³ Formerly st. s. Lake Floran.

⁴ Formerly st. s. Corsicana.

⁵ Formerly st. s. ^aAnson M. Bangs.

⁶ Formerly st. s. ^bEileen Morse.

⁷ Formerly British st. s. Tivives.

⁸ Formerly U. S. Eng. st. s. Tombigbee.

⁹ Formerly st. p. Hoboken.

¹⁰ Formerly st. s. Sapphire.

^a Eliza H.

^b Elaise.

^c Wenona.

¹¹ Formerly st. p.

^d Wm. Hell.

^e Pete Langan.

^f Peterson-Müller Box Co.

Line No.	Service	Crew	Indicated horse power	Name of owner	Home port	Address of owner
1	Frt.	24	1,150	Hammond Lumber Co. (Del.)	San Francisco, Calif.	310 Sansome Street.
2	Tow.	7	154	American Tug Boat Co. (Wash.)	Port Townsend, Wash.	Everett, Wash.
3	Tow.	2	150	Vin Mersick	Seattle, Wash.	Aberdeen, Wash.
4	Frt.	33	1,500	Lykes Bros., Steamship Co. (La.)	Galveston, Tex.	916 United States National Bank Building.
5	Fsh.	2	50	George W. Whitten	Port Huron, Mich.	Alpena, Mich.
6	Frt.	35	1,550	Pillsbury & Curtis (Calif.)	San Francisco, Calif.	351 California Street.
7	Tow.	6	250	Clyde Steamship Co. (Me.)	New York, N. Y.	Pier 36, North River.
8	Frt.	10	600	Chester Shipping Co. (Pa.)	Philadelphia, Pa.	Chester, Pa.
9	Pas.	149	2,500	Great Lakes Transit Corporation (N. Y.)	Buffalo, N. Y.	223 Erie Street.
10	Tow.	11	900	Intercoastal Towing & Transportation Co. (Tex.)	Houston, Tex.	302 Larnveon Building.
11	Frt.	17	400	J. O. Davenport	San Francisco, Calif.	16 California Street.
12	Pas.	105	3,650	United Fruit Steamship Corporation (Del.)	New York, N. Y.	17 Battery Place.
13	Fsh.	4	75	Union Fish Co. (Ohio)	Erle, Pa.	Foot State Street.
14	Tow.	7	500	Great Lakes Towing Co. (N. J.)	Duluth, Minn.	N. P. Dock.
15	Frt.	42	2,500	United States Shipping Board	New London, Conn.	Groton, Conn.
16	Pas.	134	6,000	United Fruit S. S. Corporation (Del.)	New York, N. Y.	17 Battery Place.
17	Frt.	43	2,800	United States Shipping Board	Portsmouth, N. H.	
18	Tow.	14	70	Arrow Transportation Co. (Ill.)	Chicago, Ill.	400 West Madison Street.
19	Frt.	39	2,500	United States Shipping Board	Philadelphia, Pa.	Bourse Building.
20	Tow.	5	400	Southern Sand & Gravel Co. (Ala.)	Mobile, Ala.	Seima, Ala.
21	Pas.	16	600	Gordon C. Greene	Cincinnati, Ohio	Foot Sycamore Street.
22	Frt.	12	450	New York Canal and Great Lakes Corporation (Del.)	New York, N. Y.	67 Wall Street.
23	Tow.	5	150	Richmond Towboat Co. (N. Y.)	do.	Pier 5, Bush Stores.
24	Frt.	40	3,500	United States Shipping Board	Los Angeles, Calif.	Wilmington, Calif.
25	Tnk.	35	2,350	Southern Pacific Co. (Ky.)	New York, N. Y.	Pier 49, North River.
26	Tow.	10	700	Boston Iron & Metal Co. (Md.)	Baltimore, Md.	311 South Hanover Street.
27	Frb.	10	1,200	City of Milwaukee (Wis.)	Milwaukee, Wis.	City Hall.
28	Frb.	12	1,000	Mayor and City Council (Md.)	Baltimore, Md.	Do.
29	Tnk.	33	2,300	Southern Pacific Co. (Ky.)	New York, N. Y.	Pier 49, North River.
30	Tow.	31	450	International Petroleum Co. (Me.)	Gloucester, Mass.	100 Main Street.
31	Fer.	6	450	Staten Island Ry. Co. (N. Y.)	New York, N. Y.	25 Broadway.
32	Pas.	13	300	Goodwin Steamboat Corporation (N. Y.)	do.	Battery Park Pier.
33	Pas.	13	160	H. Weber	St. Louis, Mo.	715 Ohio Street, Cairo, Ill.
34	Pas.	13	500	Puget Sound Navigation Co. (Nev.)	Seattle, Wash.	Colman Dock.
35	Frt.	2	150	Casco Bay Lines (Me.)	Portland, Me.	Customhouse Wharf.
36	Tnk.	37	3,500	Avondale Transport Corporation (N. Y.)	New York, N. Y.	1 Broadway.
37	Frt.	34	1,000	Durham Navigation Corporation (Del.)	do.	17 Battery Place.
38	Frt.	3	60	B. G. Willis	Elizabeth City, N. C.	Avoca, N. C.
39	Frt.	5	212	Baltimore & Ohio R. R. Co. (Md.)	Baltimore, Md.	Baltimore and Charles Streets.
40	Fer.	15	4,000	Wabash Ry. Co. (Mich.)	Detroit, Mich.	Third and Fort Streets.
41	Tow.	11	500	New York, New Haven & Hartford R. R. Co. (Conn.)	New Haven, Conn.	Meadow and Water Streets.
42	Tow.	13	600	do.	do.	Do.
43	Tow.	13	600	do.	do.	Do.
44	Frt.	13	600	do.	do.	Do.
45	Tow.	13	600	do.	do.	Do.
46	Tow.	13	600	do.	do.	Do.
47	Tow.	13	750	do.	do.	Do.
48	Tow.	13	750	do.	do.	Do.
49	Tow.	13	1,200	do.	do.	Do.
50	Tow.	16	1,500	do.	do.	Do.
51	Tow.	13	1,500	do.	do.	Do.
52	Tow.	13	1,000	do.	do.	Do.
53	Tow.	13	1,500	do.	do.	Do.
54	Tow.	5	500	do.	do.	Do.
55	Tow.	5	500	do.	do.	Do.
56	Tow.	7	1,000	do.	do.	Do.
57	Frt.	25	700	New England S. S. Co. (Conn.)	New York, N. Y.	Pier 14, North River.
58	Fer.	13	500	Central Pacific Ry. Co. (Utah)	San Francisco, Calif.	65 Market Street.
59	Tow.	5	350	Ira T. Walker	Philadelphia, Pa.	113 Walnut Street.
60	Tow.	13	530	John W. Hubbard	Pittsburgh, Pa.	Colonial Place.
61	Fer.	5	250	Rhinebeck & Kingston Ferry Co. (N. Y.)	Albany, N. Y.	Kingston, N. Y.
62	Fer.	16	2,000	Wabash Railway Co. (Mich.)	Detroit, Mich.	Third and Fort Streets.
63	Tow.	3	109	Atlantic Transport Co. (W. Va.)	Baltimore, Md.	Chamber of Commerce Building.

¹¹ Formerly st. s. Avondale.

¹² Formerly st. s. {a Yuma.
b Blue Hill.

¹³ Formerly st. s. {a New England Terminal Co. No. 3.
b Intrepid.

¹⁴ Formerly st. s. Transfer No. 13.

¹⁵ Formerly {a st. s. Transfer No. 21.
b U. S. S. Transfer No. 21.
c French st. s. Molosse.

¹⁶ Formerly st. s. Aquidaban.

Line No.	Official No.	Signal letters	Rig	Name of vessel	Tonnage		Dimensions			When built	Where built
					Gross	Net	Length	Breadth	Depth		
1	145861		St. s.	Transport.....	162	102	94.9	27.4	10.2	1900	Brooklyn, N. Y.
2	207270	LBJR	St. s.	TRANSPORTATION..... ⁺ ⊙	4,015	2,444	359.0	49.2	25.9	1910	Camden, N. J.
3	221205		St. w.	Transporter.....	387	250	163.5	33.5	6.5	1921	Elizabeth, Pa.
4	145424		St. s.	Traveler.....	135	63	106.0	22.0	10.7	1886	North Bend, Ore.
5	145390		St. s.	Trod Avon.....	678	590	151.2	33.3	8.4	1884	Baltimore, Md.
6	107742		St. s.	Trenton.....	40	27	57.7	17.2	6.9	1902	Athens, N. Y.
7	150438		St. s.	Trenton.....	96	48	87.0	20.1	9.9	1888	South Amboy, N. J.
8	219394	LVCQ	St. s.	TRIMOUNTAIN..... ⁺ ⊙	6,385	3,942	416.9	56.2	31.0	1919	Quincy, Mass.
9	215915	LJNS	St. s.	Trinidad..... ⁺ ⊙	974	551	209.9	42.0	14.1	1917	Fairhaven, Calif.
10	212566	LDPK	St. s.	TRINIDADIAN..... ⁺ ⊙	2,450	1,765	295.0	39.0	25.4	1892	Newcastle, England
11	145357		St. s.	Trio.....	16	11	54.1	12.3	5.0	1883	Buffalo, N. Y.
12	218311	LRPQ	St. s.	TRIPP..... ⁺ ⊙	5,703	3,513	409.8	54.2	27.7	1910	Portland, Ore.
13	209001		St. s.	TRISTAN.....	2,294	1,669	247.0	43.7	23.4	1911	Ecorse, Mich.
14	100629		St. s.	Triton.....	98	66	84.8	19.0	9.0	1889	Philadelphia, Pa.
15	145568	KJBL	St. s.	Triton.....	259	129	114.5	26.5	14.5	1890	Boston, Mass.
16	145816		St. s.	Triton.....	35	24	52.8	15.4	6.5	1899	Buffalo, N. Y.
17	145520		St. s.	Triumph.....	54	27	64.0	10.7	8.0	1889	Parkersburg, Ore.
18	127710		St. s.	Trojan.....	46	31	69.3	16.8	7.0	1902	New Baltimore, N. Y.
19	200129		St. p.	TROJAN.....	2,571	1,739	317.2	42.5	12.5	1909	Newburgh, N. Y.
20	223506		St. s.	TROJAN.....	197	114	104.7	24.5	12.2	1905	Philadelphia, Pa.
21	216093	LJVR	St. s.	TRUJILLO..... ⁺ ⊙	2,013	1,245	251.0	43.5	20.0	1918	Lorain, Ohio.
22	117039	KQTN	St. s.	TUARR.....	374	254	140.5	26.0	15.5	1901	Port Richmond, N. Y.
23	218557	LSCB	St. s.	TUCKANUCK..... ⁺ ⊙	0,001	4,482	402.6	53.0	32.0	1919	Oakland, Calif.
24	219502	LVJN	St. s.	TULADI..... ⁺ ⊙	3,283	2,000	324.0	46.2	25.0	1919	Newark, N. J.
25	218796	LSNW	St. s.	TULSA..... ⁺ ⊙	5,083	3,113	390.0	54.2	27.6	1919	Hog Island, Pa.
26	221262	MCSL	St. s.	TULSAGAS..... ⁺ ⊙	7,120	4,346	431.0	59.2	33.4	1921	Baltimore, Md.
27	145928		St. s.	Tupper.....	60	40	62.9	17.1	7.0	1902	Brunswick, Ga.
28	107661		St. s.	Turecama Boys.....	35	24	57.7	15.8	6.5	1901	Solomons, Md.
29	212603	LDQW	St. s.	TURRIALBA..... ⁺ ⊙	4,572	2,808	378.8	50.3	29.1	1909	Belfast, Ireland.
30	220048		St. s.	TUSCALOOSA..... ⁺ ⊙	1,537	1,436	280.1	40.1	10.0	1920	St. Louis, Mo.
31	220885	MCDK	St. s.	TUSCALOOSA CITY..... ⁺ ⊙	5,688	3,450	424.2	56.2	26.5	1920	Chickasaw, Ala.
32	203795	KVSW	St. s.	TUSCAN.....	2,415	1,355	275.5	42.1	18.0	1907	Sparrows Point, Md.
33	221543	MDBW	St. s.	TUSTEM..... ⁺ ⊙	6,882	4,255	425.0	57.2	33.1	1921	Oakland, Calif.
34	200636		St. s.	TUXEDO.....	1,483	1,008	205.5	43.5	16.4	1904	Wilmington, Del.
35	216142		St. w.	Twilla S.....	120	04	105.0	21.0	3.2	1917	Knoxwood, Ala.
36	205912		St. w.	Twin Cities.....	418	375	151.0	32.1	4.8	1908	Clatto, Ore.
37	145608		St. p.	Twin City.....	292	146	97.3	26.0	9.6	1894	Berkley, Va.
38	224715		St. p.	Twin City.....	28	28	65.0	16.0	4.1	1925	Ozark, Ark.
39	145600		St. s.	Two Brothers.....	37	18	54.0	14.0	6.6	1891	Sheboygan, Wis.
40	216639		St. s.	Two Dams.....	21	14	53.0	13.9	4.0	1918	Erie, Pa.
41	145399	LJPR	St. s.	Tyce..... ⁺ ⊙	310	158	141.2	26.4	13.0	1884	Port Ludlow, Wash.
42	225012		St. s.	Tyce.....	87	59	77.1	20.6	7.6	1925	Hoquiam, Wash.
43	145870		St. s.	Tyonic.....	90	52	76.0	22.5	6.0	1901	San Francisco, Calif.
44	25275		St. s.	U. F. Washburn.....	141	102	93.0	17.0	9.7	1890	Lockport, N. Y.
45	25259		St. s.	U. S. Grant.....	35	17	61.0	17.0	6.5	1885	San Francisco, Calif.
46	95624		St. s.	U. S. La Vallee.....	29	19	56.1	12.2	4.8	1880	Brooklyn, N. Y.
47	218053		St. s.	Ufasco.....	90	61	83.0	20.7	8.2	1919	Detroit, Mich.
48	220094		St. s.	ULSTER.....	272	152	147.5	20.1	10.8	1920	Erie, Pa.
49	206540		St. s.	Ulster Davis.....	26	18	46.5	16.3	5.0	1909	Croton on Hudson, N. Y.
50	228198	MHDL	St. s.	ULUA..... ⁺ ⊙	6,305	3,838	452.4	54.3	29.9	1917	Belfast, Ireland.
51	227556		St. w.	Umatilla.....	551	532	159.7	34.2	5.0	1908	Cello, Ore.
52	25351		St. p.	UNCATENA.....	652	370	178.0	31.0	12.0	1902	Wilmington, Del.
53	211626		St. w.	Uncle Jim.....	6	6	39.1	9.9	2.4	1913	Bonnets Mill, Mo.
54	203744		St. w.	Uncle Oliver.....	156	156	152.0	36.6	6.0	1906	Jeffersonville, Ind.
55	25374		St. s.	Uncle Sam.....	26	17	53.5	15.1	6.3	1901	Madison, Md.
56	25239		St. s.	Underwriter.....	170	85	112.7	22.0	11.3	1881	Camden, N. J.
57	221499		St. w.	Urdine.....	516	485	170.0	28.5	7.3	1921	Portland, Ore.
58	205747		St. s.	Ureeda.....	66	61	82.2	23.0	3.6	1908	Fort Myers, Fla.
59	204382		St. s.	Uniflo.....	25	20	60.6	10.4	5.1	1907	Bayonne, N. J.
60	111391	KRMD	St. s.	Unimak.....	258	158	124.8	31.5	9.5	1902	Alameda, Calif.
61	209710	LOHV	St. s.	UNIMAK.....	148	101	100.0	19.2	12.4	1912	Seattle, Wash.

¹ Formerly st. s. Adonis.

² Formerly st. s. Pittsburgh.

³ Formerly {
 a British st. s. Augusta.
 b British st. s. Cadagua.
 c British st. s. Trinidadian.

⁴ Formerly st. s. Penobscot.

{ a C. W. Woodward.

⁵ Formerly { b Water-Front.

{ c Thomas F. O'Brien.

⁶ Formerly st. s. Lake Ogden.

Line No.	Service	Crew	Indicated horse-power	Name of owner	Home port	Address of owner
1	Frt.	7	600	State Service Corporation (N. Y.)	New York, N. Y.	2 Degraw Street (B.).
2	Frt.	38	2,000	Coastwise Transportation Corporation (Me.)	Portland, Me.	281 St. John Street.
3	Tow.	1	500	La Belle Transportation Co. (W. Va.)	Pittsburgh, Pa.	Wheeling, W. Va.
4	Whl.	10	284	California Sea Products Co. (Calif.)	San Francisco, Calif.	332 Pine Street.
5	Frt.	28	500	Baltimore & Virginia Steamboat Co. (Md.)	Baltimore, Md.	Pier 3, Light Street.
6	Tow.	4	10	Trenton-Philadelphia Steamboat Co. (Del.)	Wilmington, Del.	7 West Tenth Street.
7	Tow.	5	275	Pennsylvania R. R. Co. (Pa.)	New York, N. Y.	Jersey City, N. J.
8	Tnk.	35	2,600	Trimountain S. S. Corporation (Del.)	Wilmington, Del.	7 West Tenth Street.
9	Frt.	23	650	Hammond Lumber Co.	San Francisco, Calif.	310 Sansome Street.
10	Tnk.	23	975	Gulf Refining Co. (Tex.)	Port Arthur, Tex.	West Seventh Street.
11	Tow.	6	65	Harold M. Holthe	Grand Haven, Mich.	Muskegon, Mich.
12	Frt.	44	2,500	United States Shipping Board	Portland, Oreg.	514 Spalding Building.
13	Frt.	24	1,300	Hammermill Paper Co. (Pa.)	Erie, Pa.	East Lake Road.
14	Tow.	8	375	Tugboat Triton Co. (Del.)	Philadelphia, Pa.	Pier 34, South Wharves.
15	Tow.	14	700	Durham Navigation Corporation (Del.)	New York, N. Y.	17 Battery Place.
16	Tow.	5	190	Whitehall Triton Corporation (N. Y.)	Albany, N. Y.	Whitehall, N. Y.
17	Tow.	4	300	Washington Tug & Barge Co. (Wash.)	Seattle, Wash.	Grand Trunk Dock.
18	Tow.	4	200	B. R. Roome	New York, N. Y.	80 South Street.
19	Pas.	100	2,500	Hudson River Navigation Corporation (Del.)	do.	Pier 32, North River.
20	Tow.	11	650	Intracoastal Towing & Transportation Co. (Tex.)	Houston, Tex.	302 Larendon Building.
21	Frt.	26	2,500	Atlantic & Caribbean Steam Navigation Co.	Wilmington, Del.	Du Pont Building.
22	Tow.	17	900	Joseph F. O'Boyle	New York, N. Y.	11 Moore Street.
23	Frt.	41	2,800	United States Shipping Board	San Francisco, Calif.	369 Pine Street.
24	Frt.	37	1,500	do.	Newark, N. J.	Kearny, N. J.
25	Frt.	33	2,500	South Atlantic S. S. Co. (Del.)	Savannah, Ga.	7 West Tenth Street, Wilmington, Del.
26	Tnk.	34	2,750	Associated Oil Co. (Calif.)	San Francisco, Calif.	79 New Montgomery Street.
27	Tow.	6	100	Jacksonville Lighterage Co. (Fla.)	Jacksonville, Fla.	Foot Market Street.
28	Tow.	5	119	B. Turecarno Towing Corporation (N. Y.)	New York, N. Y.	Foot Cropsey Avenue and Twenty-fourth Avenue.
29	Pas.	90	3,650	United Fruit Steamship Corporation (Del.)	do.	17 Battery Place.
30	Frt.	14	800	Inland Waterways Corporation	Mobile, Ala.	320 Maher Building.
31	Frt.	49	3,500	United States Steel Products Co. (N. J.)	New York, N. Y.	30 Church Street.
32	Frt.	40	2,700	Merchants & Miners Transportation Co. (Md.)	Baltimore, Md.	112 South Gay Street.
33	Tnk.	32	3,200	Atlantic Refining Co.	Philadelphia, Pa.	260 South Broad Street.
34	Fer.	7	1,200	Erie R. R. Co. (N. J.)	New York, N. Y.	60 Church Street.
35	Frt.	7	275	R. J. Wiggs	Mobile, Ala.	Knoxwood, Ala.
36	Pas.	16	600	Willamette & Columbia River Towing Co. (Oreg.)	Portland, Oreg.	175 East Water Street.]
37	Fer.	5	400	City of Portsmouth and the County of Norfolk.	Norfolk, Va.	Portsmouth, Va.
38	Pas.	2	20	William A. Sossaman	Memphis, Tenn.	Ozark, Ark.
39	Fsh.	6	125	Ole Hansen	Milwaukee, Wis.	1170 Scott Street.
40	Fsh.	4	50	Ashtabula Fish Co. (Ohio)	Erie, Pa.	Ashtabula, Ohio.
41	Tow.	12	1,000	Bellingham Tug & Barge Co. (Wash.)	Seattle, Wash.	1214 Cornwall Avenue.
42	Tow.	7	300	Hubble Towing Co. (Wash.)	do.	Hoquiam, Wash.
43	Tow.	7	80	Bank of Anchorage (Alaska)	Seward, Alaska	Anchorage, Alaska.
44	Frt.	4	80	A. N. Van Etten	New York, N. Y.	Jersey City, N. J.
45	Tow.	3	90	Roy J. Osborn	San Francisco, Calif.	6668 Broadway, Oakland, Calif.
46	Tow.	5	75	John E. Matton	Albany, N. Y.	Third Street, Waterford, N. Y.
47	Tow.	8	892	Detroit Material & Transportation Co. (Mich.)	Detroit, Mich.	Transportation Building.
48	Frt.	12	400	New York Canal & Great Lakes Corporation (Del.)	New York, N. Y.	67 Wall Street.
49	Tow.	3	75	American Pipe & Construction Co. (N. J.)	Albany, N. Y.	
50	Pas.	150	6,000	United Fruit S. S. Corporation (Del.)	New York, N. Y.	17 Battery Place.
51	Tow.	7	750	Willamette & Columbia River Towing Co. (Oreg.)	Portland, Oreg.	175½ East Water Street.
52	Pas.	34	1,000	New England S. S. Co. (Conn.)	New Bedford, Mass.	Pier 9.
53	Tow.	2	25	J. M. Hays Industries (Mo.)	St. Louis, Mo.	Jefferson City, Mo.
54	Pas.	33	250	Oliver F. Bradford	New Orleans, La.	1223 St. Mary Street.
55	Frt.	4	100	Norfolk Sand & Gravel Corporation (Va.)	Norfolk, Va.	434 West York Street.
56	Pit.	10	400	Associated Branch Pilots (La.)	New Orleans, La.	Maison Blanche Building.
57	Pas.	1	260	Harkins Transportation Co. (Oreg.)	Portland, Oreg.	Municipal Dock No. 2.
58	Frt.	11	40	Caloosahatchee River Steamboat Co. (Fla.)	Key West Fla.	Fort Myers Fla.
59	Mso.	1	50	Paul A. Talbot	New York, N. Y.	466 Lexington Avenue.
60	Frt.	13	250	H. A. Richardson	San Francisco, Calif.	320 Market Street.
61	Whl.	10	350	American Pacific Whaling Co. (S. Dak.)	Seattle, Wash.	L. O. Smith Building.

¹ Formerly st. s. Standard.

² Formerly st. s. Alpha.

³ Formerly British st. s. Turrialba.

⁴ Formerly st. s. Henry Lloyd.

⁵ Formerly British st. s. Ulua.

¹¹ Formerly U. S. Eng. Corps dredge Umatilla.

¹² Formerly st. w. Echo.

¹³ Formerly st. w. Concordia.

¹⁴ Formerly st. s. Irene.

¹⁵ Formerly st. s. Redwood City.

Line No.	Official No.	Signal letters	Rig	Name of vessel	Tonnage		Dimensions			When built	Where built
					Gross	Net	Length	Breadth	Depth		
					Feet			Feet			
1	25316		St. s.	UNION.....	67	46	70.0	20.5	7.1	1899	San Francisco, Calif.
2	25076		St. p.	Union.....	662	392	153.0	33.5	11.8	1862	Green Point, N. Y.
3	130522		St. s.	Unity.....	404	331	101.0	30.5	10.9	1890	Elm Park, N. Y.
4	219204	LTPK	St. s.	UPSHUR..... □+⊙	2,637	1,619	251.0	43.6	26.1	1919	Chicago, Ill.
5	204149		St. s.	Urania..... □	61	41	58.3	18.2	4.6	1907	Seattle, Wash.
6	212754		St. s.	Uranus.....	33	22	61.0	16.9	6.4	1914	Erie, Pa.
7	99562		St. s.	URGER.....	44	30	63.0	15.0	7.8	1901	Ferrysburg, Mich.
8	127641	LHPB	St. s.	USONA.....	1,310	745	212.6	40.2	13.2	1902	Toledo, Ohio.
9	219817	LWDS	St. s.	UTACARBON..... □+⊙	7,076	4,369	436.0	56.0	32.0	1920	Alameda, Calif.
10	200954		St. s.	UTICA.....	3,533	2,058	325.0	44.2	30.9	1904	Wyandotte, Mich.
11	207842		St. s.	UTICA.....	1,351	919	181.5	40.0	15.9	1910	Newburgh, N. Y.
12	107404		St. s.	Utility.....	77	46	73.1	10.6	6.2	1899	Peaks Island, Me.
13	25281	KJPF	St. s.	UTOWANA..... ⊕	392	217	157.0	27.8	15.9	1891	Philadelphia, Pa.
14	203655		St. s.	Uwanta.....	63	32	68.7	10.0	6.5	1911	Eliza Island, Wash.
15	220761	MBSN	St. s.	VABA..... □+⊙	5,030	3,105	390.0	54.2	27.8	1920	Hog Island, Pa.
16	220105	LWRF	St. s.	VACUUM..... □⊕	7,009	4,321	425.8	57.0	31.2	1920	Oakland, Calif.
17	81511		St. s.	Valcour.....	61	48	89.5	14.2	8.5	1895	Nyack, N. Y.
18	206941		St. s.	Vallant.....	33	22	53.2	15.3	6.3	1909	Erie, Pa.
19	155011		St. p.	Vallejo..... □	414	255	123.2	31.5	9.9	1879	East Portland, Oreg.
20	161894		St. w.	Valletta..... □	419	368	176.0	38.0	6.6	1901	Bonola, Calif.
21	225473		St. w.	Valley Belle.....	137	88	100.0	24.1	4.2	1926	Pittsburgh, Pa.
22	161819	KPDG	St. s.	VALLEY FORGE.....	558	352	158.0	29.0	18.0	1898	Wilmington, Del.
23	211828		St. w.	Valley Queen.....	156	156	158.0	28.0	4.0	1913	Jeffersonville, Ind.
24	91966	KHQV	St. s.	Van.....	719	535	190.0	26.0	9.0	1887	Wilmington, Del.
25	218886	LSTF	St. s.	VANADA..... □+	6,059	3,752	402.6	53.2	32.0	1919	Alexandria, Va.
26	161637		St. s.	VANGUARD.....	80	40	81.0	17.2	9.0	1885	Pittsburgh, Pa.
27	201544	KTMJ	St. s.	Vanguard..... □	358	228	137.5	32.5	10.8	1904	Alameda, Calif.
28	216120		St. s.	Vashon II.....	99	66	105.6	22.6	6.8	1917	Burton, Wash.
29	221333		St. s.	Vashona.....	99	63	110.1	22.9	6.5	1921	Dockton, Wash.
30	220072	MBPR	St. s.	VEEDOL..... □	1,224	698	220.0	37.6	15.8	1920	Mariners Harbor, N. Y.
31	202865		St. s.	VEGA..... ⊕	4,382	3,205	414.0	50.0	28.0	1906	Cleveland, Ohio.
32	219657	LVSF	St. s.	VELMA LYKES..... □+	2,606	1,012	251.0	43.6	26.2	1920	Duluth, Minn.
33	214325	LFSN	St. s.	VENEZUELA..... □⊕	5,641	3,443	380.0	48.7	32.5	1915	Amsterdam, Holland.
34	127016		St. s.	Venice.....	60	41	92.6	13.7	8.0	1893	Ithaca, N. Y.
35	220337		St. s.	VENTNOR.....	773	525	168.9	35.1	14.8	1920	Wilmington, Del.
36	161871	KQML	St. s.	VENTURA..... □⊙	5,986	3,598	400.0	50.2	18.1	1900	Philadelphia, Pa.
37	10038		St. s.	Venture.....	42	30	63.2	13.2	5.9	1863	do.
38	161876		St. s.	VENUS..... ⊕	3,719	2,766	346.0	48.0	28.0	1901	Lorain, Ohio.
39	213513		St. s.	Venus.....	32	21	61.0	16.8	6.4	1915	Erie, Pa.
40	223930		St. s.	Venus.....	22	15	57.1	14.0	5.4	1923	St. James, Mich.
41	92525		St. s.	Veribest.....	50	26	61.2	18.0	7.0	1893	Athens, N. Y.
42	161914		St. p.	VERMONT.....	1,195	608	251.5	34.9	10.6	1903	Shelburne, Vt.
43	212455		St. s.	VERMONT.....	99	51	71.0	20.0	12.6	1914	Cleveland, Ohio.
44	201193		St. w.	Verne Swain.....	120	120	131.2	28.5	4.4	1904	Stillwater, Minn.
45	204684		St. s.	VERONA.....	5,880	4,515	480.0	52.0	30.0	1907	Lorain, Ohio.
46	207676		St. s.	Verona..... □	181	123	112.9	22.8	7.3	1910	Dockton, Wash.
47	161907		St. w.	VESTA.....	89	89	135.0	23.4	4.1	1902	Pittsburgh, Pa.
48	210932	LCTF	St. s.	VESTA..... □⊕	3,663	2,223	321.7	46.2	27.5	1913	Camden, N. Y.
49	161703		St. s.	Vesta.....	58	20	75.0	17.7	7.6	1892	Baltimore, Md.
50	212846		St. s.	Viatle.....	99	67	73.2	22.3	9.7	1913	Tottenville, N. Y.
51	210558		St. w.	Vickburg.....	73	73	117.0	27.4	3.4	1912	Jeffersonville, Ind.
52	221271	MOSR	St. s.	VICKSBURG..... ⊙	757	410	200.0	40.0	7.9	1921	Charleston, W. Va.
53	11474		St. p.	Victor.....	188	138	120.0	24.0	7.3	1854	Athens, N. Y.
54	228462		St. s.	VICTOR.....	324	220	115.5	32.0	12.7	1929	Kearney, N. J.
55	221053		St. s.	Victor T. Kelly.....	113	76	89.6	22.0	10.0	1920	Keyport, N. J.
56	95532		St. s.	Victoria.....	77	38	82.1	17.5	8.8	1878	Camden, N. J.
57	161826	KNRM	St. s.	Victoria..... □⊕	3,898	2,415	361.1	40.1	19.0	1870	Dumbarton, Scotland.
58	166616		St. s.	VICTORIA.....	596	405	122.0	36.0	11.0	1917	Buffalo, N. Y.
59	217090	LNIF	El. s.	VICTORIOUS..... □+⊙	7,597	4,753	440.0	56.0	35.2	1918	Alameda, Calif.
60	218512		St. s.	Victorious.....	30	18	50.4	14.2	7.0	1919	Brooklyn, N. Y.
61	80142		St. s.	Victory.....	53	26	68.0	18.4	9.0	1891	Manitowoc, Wis.

1 Formerly st. s. ^a New York Central Lighterage Co. No. 14.
 2 Formerly st. s. ^b New York Central No. 14.

3 Formerly st. s. Lake Getaway.

4 Formerly st. s. H. J. Dornbos.

5 Formerly st. s. Charles Beatty.

6 Formerly st. s. Alice Howard.

7 Formerly st. s. Washita.

8 Formerly st. w. ^a Joe Horton Fall.

9 Formerly st. w. ^b Jo Horton Fall.

10 Formerly st. s. Manteo.

11 Formerly st. s. Penderennis White.

12 Formerly st. s. ^a Lake Flournoy.

13 Formerly st. s. ^b Southseas.

14 Formerly Dutch st. s. Venezuela.

15 Formerly st. s. ^a Clara.

16 Formerly st. s. ^b Venice.

17 Formerly st. y. ^c British st. y. Venice.

Steam Vessels

Line No.	Service	Crew	Indicated horse-power	Name of owner	Home port	Address of owner
1	Pas.	1	100	Union Iron Works Co. (N. J.)	San Francisco, Calif.	215 Market Street.
2	Fer.	8	300	Long Island Sound Ferries Corporation (N. Y.)	New York, N. Y.	51 East Forty-second Street.
3	Frt.	6	281	James Kelly	do	Elizabeth, N. J.
4	Frt.	32	1,500	Merchants & Miners Transportation Co. (Md.)	Baltimore, Md.	Pier 3, Pratt Street.
5	Frt.	2	75	H. D. Hanson	Seattle, Wash.	1511 Fourth Street, Bremerton, Wash.
6	Fsh.	6	90	Keystone Fish Co. (Pa.)	Erie, Pa.	915 Liberty Street.
7	Tow.	8	150	State of New York	Albany, N. Y.	Public Works Building.
8	Frt.	23	600	F. D. Gleason Coal Co. (Mich.)	Detroit, Mich.	28 Campau Building.
9	Tnk.	36	3,300	Union Oil Co. of California (Calif.)	Los Angeles, Calif.	Union Oil Building.
10	Frt.	31	1,700	Great Lakes Transit Corporation (N. Y.)	Buffalo, N. Y.	223 Erie Street.
11	Fer.	8	1,400	New York Central R. R. Co. (N. Y.)	New York, N. Y.	6 Beaver Street.
12	Pas.	5	24	Clarence H. Burr	Bridgeport, Conn.	25 St. John Street, East Norwalk, Conn.
13	Frt.	14	212	Phillip Shore	Tampa, Fla.	Stovall Building.
14	Fsh.	6	100	Pacific American Fisheries (Mo.)	Port Townsend, Wash.	Bellingham, Wash.
15	Tnk.	31	2,500	Steamer Vaba Corporation (N. Y.)	New York, N. Y.	565 Fifth Avenue.
16	Tnk.	32	3,200	Vacuum Oil Co. (N. Y.)	do	Do.
17	Pas.	4	250	R. L. Walters	Miami, Fla.	200 Northeast Second Ave.
18	Fsh.	3	60	Max Moore	Port Huron, Mich.	Max Moore Fish House, Quay Street.
19	Fer.	5	455	Mare Island Ferry (Calif.)	San Francisco, Calif.	Valejo, Calif.
20	Frt.	13	120	Farmers Transportation Co. (Calif.)	do	351 California Street.
21	Tow.	5	156	William E. Bryant	Pittsburgh, Pa.	Point Pleasant, W. Va.
22	Tow.	19	1,000	Reading Co. (Pa.)	Philadelphia, Pa.	Reading Terminal.
23	Pas.	11	330	Valley Line Steamers (Del.)	Memphis, Tenn.	Box 711.
24	Frt.	25	400	Henry W. Dixon	New York, N. Y.	2034 Newkirk Avenue (B).
25	Frt.	44	2,500	United States Shipping Board	do	45 Broadway.
26	Tow.	7	490	West Kentucky Coal Co.	Memphis, Tenn.	Sturgis, Ky.
27	Frt.	20	450	H. A. Richardson	San Francisco, Calif.	320 Market Street.
28	Pas.	4	500	Kitsap County Transportation Co. (Wash.)	Seattle, Wash.	Grand Trunk Dock.
29	Pas.	5	200	Vashon Navigation Co. (Wash.)	Tacoma, Wash.	715 South J Street.
30	Tnk.	20	700	Tidewater Oil Co. (N. J.)	New York, N. Y.	11 Broadway.
31	Frt.	21	1,400	Interlake S. S. Co. (Ohio)	Cleveland, Ohio	Union Trust Building.
32	Frt.	23	1,500	Lykes Bros. S. S. Co. (La.)	Houston, Tex.	Cotton Exchange Building.
33	Pas.	128	3,350	Pacific Mail Steamship Co. (N. Y.)	New York, N. Y.	10 Hanover Square.
34	Pas.	7	250	L. B. Broderick	Cleveland, Ohio	3103 West Sixty-first Street.
35	Fer.	8	900	Reading Co. (Pa.)	Philadelphia, Pa.	Reading Terminal.
36	Pas.	127	8,508	Oceanic S. S. Co. (Calif.)	San Francisco, Calif.	215 Market Street.
37	Frt.	4	70	Norfolk Lighterage Co. (Va.)	Norfolk, Va.	Foot Commerce Street.
38	Frt.	27	1,450	Interlake Steamship Co. (Ohio)	Cleveland, Ohio	Union Trust Building.
39	Fsh.	6	90	Keystone Fish Co. (Pa.)	Erie, Pa.	915 Liberty Street.
40	Fsh.	4	175	John McCann	Grand Haven, Mich.	St. James, Mich.
41	Tow.	4	125	American & Cuban Steamship Line (N. Y.)	New York, N. Y.	39 Cortlandt Street.
42	Pas.	45	1,350	Champlain Transportation Co.	Burlington, Vt.	181 Battery Place.
43	Tow.	9	750	Great Lakes Towing Co. (N. J.)	Duluth, Minn.	N. F. Dock.
44	Pas.	11	250	Thomas M. Rees	Memphis, Tenn.	Box 709, Pittsburgh, Pa.
45	Frt.	32	1,600	Interlake S. S. Co. (Ohio)	Cleveland, Ohio	Union Trust Building.
46	Pas.	9	500	Kitsap County Transportation Co. (Wash.)	Seattle, Wash.	Grand Trunk Dock.
47	Tow.	9	450	Vesta Coal Co. (Pa.)	Pittsburgh, Pa.	Third Avenue and Ross Street.
48	Tnk.	32	1,700	Standard Transportation Co. (Del.)	New York, N. Y.	26 Broadway.
49	Tow.	5	275	Mystic Steamship Co. (Mass.), trustees	Boston, Mass.	250 Stuart Street.
50	Tow.	9	400	Fred B. Dalzell	New York, N. Y.	24 State Street.
51	Fer.	14	100	Mississippi River Ferry Co. (Tenn.)	Baton Rouge, La.	Vicksburg, Miss.
52	Tow.	4	750	War Department, Mississippi-Warrior Service	New Orleans, La.	Customhouse.
53	Pas.	11	275	William M. Mills	New York, N. Y.	52 South Street.
54	Tow.	5	550	Lehigh Valley R. R. Co. (N. J.)	do	143 Liberty Street.
55	Tow.	5	400	Atlantic Lighterage Corporation (N. Y.)	do	17 Battery Place.
56	Tow.	9	234	Cornell Steamboat Co. (N. Y.)	Albany, N. Y.	Kingston, N. Y.
57	Pas.	105	2,780	Alaska Steamship Co. (Nev.)	New York, N. Y.	120 Broadway.
58	Frt.	8	100	Buffalo Gravel Corporation (N. Y.)	Buffalo, N. Y.	19 Hudson Street.
59	Frt.	90	3,000	United States Shipping Board	San Francisco, Calif.	369 Pine Street.
60	Tow.	4	85	Gowanus Towing Co. (N. Y.)	New York, N. Y.	Foot of Smith Street.
61	Frt.	5	45	Robert P. Thompson	Port Huron, Mich.	815 Wall Street.

¹³ Formerly st. s. Grace Titus.

¹⁴ Formerly st. s. Mabel.

¹⁵ Formerly st. s. O. G. Ackerman.

¹⁶ Formerly st. w. City of Calro.

¹⁷ Formerly (a) st. s. John L. Lockwood.

¹⁷ Formerly (b) U. S. S. John L. Lockwood.

¹⁷ Formerly (c) st. s. Henry Smith.

¹⁸ Formerly st. s. Hercules.

¹⁹ Formerly (a) British st. s. Parthia.

¹⁹ Formerly (b) st. s. Parthia.

²⁰ Formerly barge Accommodation.

²¹ Formerly st. s. (a) George Cooper.

²¹ Formerly st. s. (b) John J. Fretus.

Steam Vessels

Line No.	Official No.	Signal letters	Rig	Name of vessel	Tonnage		Dimensions			When built	Where built
					Gross	Net	Length	Breadth	Depth		
							Feet	Feet	Feet		
1	161758		St. s.	VICTORY	4,527	3,707	459.0	48.3	22.5	1895	Chicago, Ill.
2	203626		St. s.	VICTORY	96	65	68.5	20.1	8.4	1906	Philadelphia, Pa.
3	207600		St. s.	VICTORY	61	42	69.0	18.0	5.8	1910	Detroit, Mich.
4	218194		St. w.	VICTORY	243	190	141.2	27.0	5.8	1919	Pittsburgh, Pa.
5	218998		St. s.	VICTORY	45	37	45.3	14.9	5.3	1919	Vermillion, Ohio
6	161735		St. s.	Vigilant	15	7	47.5	12.0	5.2	1894	Boston, Mass.
7	161920		St. s.	Vigilant	98	66	74.6	20.8	9.8	1902	Long Island City, N.Y.
8	15866		St. s.	Viking	145	86	110.0	21.5	7.3	1872	Norfolk, Va.
9	161612		St. s.	VIRGINIA	1,117	943	217.4	37.1	15.0	1889	Buffalo, N. Y.
10	215750		St. s.	Viking II	8	6	46.0	11.3	2.9	1917	Astoria, Ore.
11	202733		St. s.	Vim	36	24	52.9	15.0	6.8	1905	Boston, Mass.
12	161690		St. s.	Vinalhaven	186	126	100.0	16.0	7.5	1892	Searsport, Me.
13	218850	LSQP	St. s.	VINCENT	6,210	3,857	395.5	55.0	31.4	1919	Kearny, N. J.
14	200488		St. s.	Virgia	70	47	79.0	17.5	6.0	1903	New Orleans, La.
15	206532		St. s.	Virgil G. Bogue	170	91	115.7	24.0	11.6	1909	Long Beach, Calif.
16	3930		St. s.	VIRGINIA	1,075	648	201.2	39.0	16.2	1902	Richmond, Va.
17	96302		St. s.	Virginia	34	17	74.8	15.9	5.0	1894	St. Marys, Ga.
18	136683		St. s.	Virginia	106	72	90.0	20.5	10.6	1398	Madison, Md.
19	161712		St. s.	Virginia	157	78	113.2	19.6	10.7	1893	Borden Town, N. J.
20	161775		St. p.	Virginia	818	667	150.0	36.6	13.3	1896	Chester, Pa.
21	161909		St. s.	VIRGINIA	635	354	191.0	32.0	12.0	1902	Richmond, Va.
22	161945		St. p.	VIRGINIA	868	614	181.0	34.2	9.4	1903	Sparrows Point, Md.
23	206364		St. s.	Virginia	71	48	66.3	18.5	6.3	1909	Bath, Me.
24	200380		St. s.	VIRGINIA	292	179	105.0	27.1	8.0	1911	Newport News, Va.
25	212640		St. s.	VIRGINIA	99	51	71.0	20.0	12.5	1914	Cleveland, Ohio.
26	215371	LHNP	St. s.	VIRGINIA	6,494	4,036	416.8	56.1	31.1	1917	Quincy, Mass.
27	227983	MIIBN	El. s.	VIRGINIA	20,773	12,167	333.4	80.3	20.5	1928	Newport News, Va.
28	222170		St. s.	Virginia V	122	83	115.9	24.1	7.1	1922	Olalla, Wash.
29	201416		St. s.	Virginia Citizen	14	7	45.3	13.9	4.0	1904	Bowlers, Va.
30	217756		St. s.	Virginia Dale	8	5	30.7	9.0	3.3	1909	South Haven, Mich.
31	216400	LKTM	St. s.	VIRGINIA DESPATCH	2,013	1,245	251.0	43.5	20.0	1918	Lorain, Ohio.
32	216135	LJWQ	St. s.	VIRGINIA EXPRESS	1,948	1,157	251.0	43.8	18.5	1918	Wyandotte, Mich.
33	210641		St. s.	Virginia Lee	74	50	69.2	18.8	8.4	1912	Brooklyn, N. Y.
34	228015		St. s.	VIRGINIA LEE	2,158	1,189	291.0	50.1	16.5	1928	Quincy, Mass.
35	216036	LJSF	St. s.	VIRGINIA LIMITED	1,948	1,157	251.0	43.8	18.5	1918	Wyandotte, Mich.
36	93369	KSJF	St. s.	VIRGINIAN	8,015	5,044	491.5	58.2	24.4	1903	Sparrows Point, Md.
37	201458	KTLF	St. s.	Virginian	179	122	102.5	22.5	10.4	1904	Camden, N. J.
38	216491	LKWV	St. s.	VITTORIO EMMANUELE III	4,855	3,601	380.0	53.2	27.0	1918	Seattle, Wash.
39	217835	LQNW	St. s.	Volant	415	197	142.0	31.6	14.4	1919	South Somerset, Mass.
40	203115		St. w.	Volcano	66	60	122.0	22.0	4.8	1906	Parkersburg, W. Va.
41	214590		St. w.	Volcano	186	119	126.5	25.8	4.0	1916	Dravosburg, Pa.
42	161574		St. s.	Volunteer	97	48	85.0	20.1	8.0	1887	Philadelphia, Pa.
43	216762	LMND	St. s.	VOLUNTEER	7,717	5,791	410.0	59.0	29.0	1918	Alameda, Calif.
44	219846	LWFS	St. s.	VOLUSIA	2,686	1,665	253.4	43.8	26.3	1920	Superior, Wis.
45	161543		St. w.	Voyager	99	99	134.4	23.8	4.1	1885	Pittsburgh, Pa.
46	207142		St. w.	Vulcan	182	182	140.0	28.6	4.8	1910	Marietta, Ohio.
47	223781		St. s.	VULCAN	157	93	92.4	22.0	11.3	1909	Quincy, Mass.
48	207560		St. s.	W. Riedal	16	11	38.5	11.3	3.5	1910	Northport, Mich.
49	107663		St. s.	W. A. Forman	39	26	53.2	16.8	6.8	1901	Tottenville, N. Y.
50	202650		St. s.	W. A. Kirk	61	41	65.6	19.0	8.0	1905	New Baltimore, N. Y.
51	80827		St. p.	W. B. Duncan	575	575	201.0	45.0	7.4	1881	Jeffersonville, Ind.
52	150816		St. s.	W. B. McCulloch	18	13	46.3	14.0	5.5	1899	Athens, N. Y.
53	219034	LTFK	St. s.	W. B. STOREY	418	196	142.0	27.7	14.8	1919	Elizabeth, N. J.
54	204407		St. w.	W. C. Mitchell	121	121	116.6	25.4	5.1	1907	Point Pleasant, W. Va.
55	205012		St. s.	W. C. RICHARDSON	4,937	3,714	420.0	52.2	29.0	1908	Wyandotte, Mich.
56	216656		St. w.	W. C. Taylor	57	57	90.0	18.0	3.0	1918	Jeffersonville, Ind.
57	215284	LHKR	St. s.	W. C. TRAGLE	9,551	5,920	499.1	68.2	28.0	1917	Sparrows Point, Md.
58	220890	MCBH	St. s.	W. D. ANDERSON	5,168	3,179	391.9	51.2	30.0	1920	Savannah, Ga.
59	96635		St. s.	W. D. CALVERLEY, Jr.	3,851	2,735	380.0	50.0	28.0	1902	Lorain, Ohio.
60	81535		St. s.	W. D. REES	3,760	2,992	396.4	45.0	23.5	1896	Cleveland, Ohio.
61	203561		St. s.	W. E. FITZGERALD	4,940	3,701	420.0	52.2	29.0	1906	Wyandotte, Mich.

¹ Formerly st. s. Alex J. Sullivan.

² Formerly st. s. Lucy.

³ Formerly {ast. s. Viking.
b Br. st. s. Olinton.
c Br. st. s. Oylaton.

⁴ Formerly st. s. Le Baron H. Jenkins.

⁵ Formerly st. s. Berkeley.

⁶ Formerly st. s. Harry Lee.

⁷ Formerly st. s. {a E. J. Oodd.
b Columbia.

⁸ Formerly ga. s. Crescent.

⁹ Formerly st. s. Lake Fernwood.

¹⁰ Formerly st. s. Lake Stirling.

¹¹ Formerly st. s. Bernard.

Steam Vessels

199

Line No.	Service	Crew	Indicated horse-power	Name of owner	Home port	Address of owner
1	Frt.	29	1,500	Interlake Steamship Co. (Ohio)	Cleveland, Ohio	Union Trust Building.
2	Tow.	7	100	Tug Victory Corporation (N. Y.)	New York, N. Y.	34 Whitehall Street.
3	Pas.	3	53	Brockville & Morristown Transportation Co.	Ogdensburg, N. Y.	Morristown, N. Y.
4	Tow.	8	400	Keystone Sand & Supply Co. (Pa.)	Pittsburgh, Pa.	300 Penn Avenue.
5	Fsh.	6	40	F. G Shaw	Erie, Pa.	311 Walnut Street.
6	Fsh.	5	50	Tallman & Mack Fish & Trap Co. (R. I.)	Newport, R. I.	89 Long Wharf.
7	Tow.	5	250	Marine Equipment Corporation (Del.)	New York, N. Y.	17 Battery Place.
8	Fsh.	5	108	Cherrystone Oil & Fertilizer Co. (Va.)	Cape Charles, Va.	
9	Frt.	18	500	Seneca Washed Gravel Corporation (N. Y.)	Buffalo, N. Y.	Ellicott Square Building.
10	Tow.	1	50	Astoria Lumber Co. (Oreg.)	Astoria, Oreg.	Foot Bond Street.
11	Tow.	2	175	Robert S. Hayes (R. I.)	Newport, R. I.	311 Thames Street.
12	Pas.	9	135	Vinalhaven & Rockland Steamboat Co. (Me.)	Rockland, Me.	Tillsons Wharf.
13	Frt.	54	1,500	United States Shipping Board	Newark, N. J.	Kearny, N. J.
14	Fer.	8	140	Burnside & Donaldsonville Packet Co. (La.)	New Orleans, La.	171 Walnut Street.
15	Tow.	6	750	Western Pacific Railroad Co. (Calif.)	San Francisco, Calif.	216 Montgomery Street.
16	Pas.	35	1,300	Pere Marquette Line Steamer (Mich.)	Grand Haven, Mich.	Manistee, Mich.
17	Tow.	5	180	F. C. Alworth	Jacksonville, Fla.	1051 May Street.
18	Tow.	12	150	Norfolk Dredging Co. (Va.)	Norfolk, Va.	Campostella Wharf, Berkley, Va.
19	Fsh.	8	60	Morris Fisher Co.	Reedville, Va.	General Delivery.
20	Fer.	6	500	City of Portsmouth and the county of Norfolk.	Norfolk, Va.	Portsmouth, Va.
21	Pas.	23	2,400	Chesapeake & Ohio Ry. Co. (Va.)	Newport News, Va.	C. & O. Building.
22	Frt.	35	750	Baltimore & Virginia Steamboat Co. (Md.)	Baltimore, Md.	Pier 3, Light Street.
23	Pas.	6	360	Samoset Steamboat Co. (Me.)	Bath, Me.	Boothbay Harbor, Me.
24	Pas.	10	250	Buxton Line (Va.)	Norfolk, Va.	Water and Church Streets.
25	Tow.	4	750	Great Lakes Towing Co. (N. J.)	Duluth, Minn.	N. P. Dock.
26	Tnk.	35	3,000	Texas Co. (Del.)	Wilmington, Del.	7 West Tenth Street.
27	Pas.	380	17,000	American Line S. S. Corporation (Del.)	New York, N. Y.	1 Broadway.
28	Pas.	8	400	West Pass Transportation Co. (Wash.)	Seattle, Wash.	Pier 4.
29	Tow.	3	70	Maud R. Wright	Philadelphia, Pa.	Pennsgrove, N. J.
30	Fsh.	3	8	David Vischer	Grand Haven, Mich.	326 Eagle Street.
31	Frt.	27	1,300	Eastern Steamship Lines (Me.)	Newport News, Va.	South Haven, Mich.
32	Frt.	27	1,300	do	do	Richmond, Va., Box 1434.
33	Tow.	5	290	Lee Transit Corporation (N. Y.)	New York, N. Y.	Do.
34	Pas.	45	2,400	New York, Philadelphia & Norfolk R. R. Co. (Va.)	Cape Charles, Va.	44 Whitehall Street.
35	Frt.	27	1,300	Eastern Steamship Lines (Me.)	Newport News, Va.	Richmond, Va.
36	Frt.	46	5,200	American-Hawaiian Steamship Co. (N. J.)	New York, N. Y.	10 Bridge Street.
37	Tow.	13	500	Southern Transportation Co. (N. J.)	Philadelphia, Pa.	Commercial Trust Building.
38	Frt.	39	2,500	United States Shipping Board	Seattle, Wash.	841 Railroad Avenue South.
39	Tow.	29	1,000	Davison Chemical Co. (Md.)	Baltimore, Md.	Garrett Building.
40	Tow.	10	350	Warrior Transportation Corporation (Del.)	Mobile, Ala.	Tuscaloosa, Ala.
41	Tow.	15	450	Hillman Transportation Co. (Pa.)	Pittsburgh, Pa.	First National Bank Building.
42	Tow.	6	300	Jacksonville Forwarding Co. (Fla.)	Jacksonville, Fla.	Foot Laura Street.
43	Frt.	45	2,500	United States Shipping Board	San Francisco, Calif.	369 Pine Street.
44	Frt.	33	1,400	Merchants & Miners Transportation Co. (Md.)	Baltimore, Md.	Pier 3, Pratt Street.
45	Tow.	14	400	Pittsburgh Coal Co. (Pa.)	Pittsburgh, Pa.	Oliver Building.
46	Tow.	9	500	Vesta Coal Co. (Pa.)	do	Third Avenue and Ross Street.
47	Frb.	12	400	City of Norfolk	Norfolk, Va.	Water Bureau.
48	Fsh.	3	12	E. J. La Way	Marquette, Mich.	105 East State Street, Cheboygan, Mich.
49	Tow.	5	200	Reichert Towing Co. (N. Y.)	New York, N. Y.	Foot Du Pont Street (E.).
50	Tow.	5	150	New York Towing & Transportation Corporation (N. Y.)	do	80 Broad Street.
51	Fer.	14	1,172	Illinois Central R. R. Co. (Ill.)	St. Louis, Mo.	Metropolis, Ill.
52	Tow.	2	83	Cornell Steamboat Co. (N. Y.)	Albany, N. Y.	Kingston, N. Y.
53	Tow.	5	800	Atchison, Topeka & Santa Fe Ry. Co. (Kans.)	San Francisco, Calif.	114 Sansome Street.
54	Tow.	5	458	Hatfield-Campbell Creek Coal Co. (Ohio)	Cincinnati, Ohio	Union Trust Building.
55	Frt.	27	1,650	Columbia Steamship Co. (Ohio)	Cleveland, Ohio	Do.
56	Tow.	5	225	Walter G. Hougland	Louisville, Ky.	Bowling Green, Ky.
57	Tnk.	42	3,000	Standard Shipping Co. (Del.)	Wilmington, Del.	7 West Tenth Street.
58	Tnk.	30	2,600	Atlantic Refining Co. (Pa.)	Philadelphia, Pa.	260 South Broad Street.
59	Frt.	27	1,450	Pioneer Steamship Co. (Ohio)	Cleveland, Ohio	1506 Rockefeller Building.
60	Frt.	25	1,300	Wilson Transit Co. (Ohio)	do	Kirby Building.
61	Frt.	24	1,650	Chicago Navigation Co. (Minn.)	Duluth, Minn.	

¹¹ Formerly st. s. Lake Arthur.

¹² Formerly st. s. Maine.

¹³ Formerly st. s. Blue Bell.

¹⁴ Formerly st. s. Lake Glaucaus.

¹⁵ Formerly U. S. Q. M. C. st. s. General Harvey Brown.

¹⁶ Formerly st. s. Agnes H. White.

¹⁷ Formerly st. s. Walter B. Pollock.

¹⁸ Formerly st. s. P. McCabe, Jr.

¹⁹ Formerly st. w. Geo. Matheson No. 2.

²⁰ Formerly st. s. Wainwright.

²¹ Formerly st. w. Gen. Logan.

²² Formerly st. s. Pearlton.

²³ Formerly st. s. Harold B. Nye.

Line No.	Official No.	Signal letters	Rig	Name of vessel	Tonnage		Dimensions			When built	Where built
					Gross	Net	Length	Breadth	Depth		
1	219834	LWFK	St. s.	W. E. HUTTON □+⊙	7,076	4,369	435.0	56.0	32.0	1920	Alameda, Calif.
2	219600	LVPN	St. s.	W. F. BURDELL □+⊙	7,044	4,351	435.0	56.0	32.0	1920	do
3	210565		St. s.	W. F. Dalzell	147	100	87.5	23.7	9.9	1912	Tottenville, N. Y.
4	213555		St. s.	W. F. WHITE +⊙	7,180	5,548	530.0	60.0	32.0	1915	Lorain, Ohio.
5	203342		St. s.	W. G. POLLOCK ⊙	4,872	3,585	420.0	52.0	28.0	1908	Cleveland, Ohio.
6	81403		St. s.	W. G. WILMOT	160	70	99.0	23.3	11.0	1892	West Bay City, Mich.
7	201881		St. s.	W. H. Andrews	78	45	71.0	17.0	5.5	1905	Georgetown, S. C.
8	208384		St. w.	W. H. Bancroft	179	103	112.0	26.5	5.6	1911	Winslow, Wash.
9	205106		St. s.	W. H. BECKER ⊙	6,436	4,670	504.0	55.0	26.7	1908	Bay City, Mich.
10	205319		St. s.	W. H. Childs	98	66	76.0	21.0	9.8	1908	Tottenville, N. Y.
11	217222		St. w.	W. H. CLINGERMAN	191	101	152.0	29.1	4.8	1918	Pittsburgh, Pa.
12	81830		St. s.	W. H. Flannery	115	78	82.4	21.9	10.7	1902	West New Brighton, N. Y.
13	220951	MCGQ	St. s.	W. H. LIBBY □+⊙	8,143	5,116	462.4	60.2	29.0	1921	Vancouver, Wash.
14	157083	KSGD	St. s.	W. H. McAllister	154	104	107.0	22.5	10.7	1903	Baltimore, Md.
15	206419		St. s.	W. H. MCGEAN ⊙	6,014	4,654	479.0	53.0	31.0	1909	Ecorse, Mich.
16	222239		St. s.	W. H. MEYER	130	88	93.3	22.1	11.7	1922	Manitowoc, Wis.
17	81218		St. s.	W. H. Simpson	49	27	63.3	19.1	7.7	1889	Sheboygan, Wis.
18	216856	LJKW	St. s.	W. H. TILFORD □+⊙	5,673	3,470	411.6	63.4	29.8	1917	Wilmington, Del.
19	81376		St. w.	W. H. Whiteman	31	31	71.5	23.0	3.2	1892	Newport, Ky.
20	106580		St. s.	W. H. Williams □	100	50	80.7	19.0	9.6	1888	Camden, N. J.
21	93133		St. s.	W. J. CONNERS	4,625	3,735	381.7	50.5	15.5	1901	Buffalo, N. Y.
22	218166	LRIN	St. s.	W. J. CROSSBY +	2,496	1,491	253.4	43.6	25.1	1919	Ashtabula, Ohio.
23	220851	MBWT	St. s.	W. J. HANNA □+⊙	7,110	5,188	429.3	59.2	33.2	1920	Chester, Pa.
24	227410		St. s.	W. J. HARAHAN	260	134	102.8	28.1	13.6	1923	Newport News, Va.
25	216756		St. w.	W. J. Jackson	143	115	126.5	27.5	4.0	1918	Paducah, Ky.
26	201064		St. w.	W. J. Quinlan	195	105	112.5	30.5	3.5	1904	Rock Island, Ill.
27	81738		St. s.	W. J. WARWICK	21	15	36.7	11.9	7.0	1901	Buffalo, N. Y.
28	77406		St. w.	W. L. Berry	113	113	125.0	25.0	4.6	1900	Cincinnati, Ohio.
29	210720	LCQJ	St. s.	W. L. CONNELLY □⊙	3,098	2,304	304.0	44.2	24.7	1912	Toledo, Ohio.
30	208117		St. s.	W. L. MERCEREAU	98	35	74.0	20.0	11.6	1910	Cleveland, Ohio.
31	208805	LHWQ	St. s.	W. L. Messick	291	177	131.8	23.5	12.5	1911	Norfolk, Va.
32	210877	LMTG	St. s.	W. L. STEED □⊙	6,409	3,985	416.8	56.1	31.1	1918	Quincy, Mass.
33	216568	LMBG	St. s.	W. M. BURTON □⊙	7,094	4,470	435.0	56.0	32.0	1918	Alameda, Calif.
34	216249	LKQB	St. s.	W. M. IRISH □⊙	7,123	4,496	435.0	56.0	32.0	1918	do
35	215841	LJKD	St. s.	W. M. TUPPER □+⊙	1,756	1,002	217.6	38.0	23.6	1917	Jacksonville, Fla.
36	81790		St. s.	W. N. DAVIER	110	75	82.4	21.5	11.4	1901	Port Richmond, N. Y.
37	76049		St. s.	W. N. Fry	61	42	70.0	16.0	7.0	1878	Pittsburgh, Pa.
38	210768	LCQW	St. s.	W. R. CHAMBERLIN, Jr. □⊙	2,264	1,300	288.8	44.6	19.0	1912	Newport News, Va.
39	223001		El. s.	W. R. HEARST	875	595	209.0	45.1	16.3	1923	Mariners Harbor, N. Y.
40	81126		St. s.	W. R. Stafford	686	398	184.8	34.2	12.2	1886	West Bay City, Mich.
41	81722		St. s.	W. S. GRATTAN	208	141	106.3	24.2	11.5	1900	Elizabeth, N. J.
42	220953	MCGS	St. s.	W. S. MILLER □+⊙	6,984	4,311	435.0	50.2	33.5	1920	Alameda, Calif.
43	221884	MDJR	St. s.	W. S. RHEEM □+⊙	9,838	6,018	500.0	68.2	30.0	1921	do
44	204475		St. s.	W. S. Taylor	318	216	126.0	24.0	13.0	1907	Green Bay, Wis.
45	206558		St. s.	W. W. ATTERBURY	4,060	3,129	350.0	46.0	31.0	1909	Wyandotte, Mich.
46	221360	MCVH	St. s.	W. W. MILLS □⊙	6,816	4,245	424.4	58.2	32.9	1921	Chester, Pa.
47	81638	KNVD	St. s.	WARAN	163	111	91.0	20.0	10.4	1890	Philadelphia, Pa.
48	218222	LRKN	St. s.	WARAN □+⊙	6,038	3,742	401.4	53.2	31.9	1919	Vancouver, Wash.
49	120445		St. p.	Wabash	229	159	127.4	30.2	3.7	1881	Dubuque, Iowa.
50	226597		St. s.	WABASH	3,360	2,023	366.0	57.7	10.2	1927	Toledo, Ohio.
51	81322		St. s.	Wachusett	75	37	77.0	21.5	7.2	1891	Newburgh, N. Y.
52	70066		St. s.	Waclark	88	60	80.1	23.6	8.5	1879	Buffalo, N. Y.
53	220878	MCBW	St. s.	WACOSTA □+	5,976	3,700	400.7	54.2	30.2	1920	Harriman, Pa.
54	222501		St. w.	WACOUTA	239	182	132.0	28.0	5.2	1922	Pittsburgh, Pa.
55	81346	KLSJ	St. s.	WADENA	246	151	158.8	20.8	11.0	1891	Cleveland, Ohio.
56	227500	MOTV	St. s.	WAIALEALE □	3,092	1,765	295.0	48.1	25.6	1928	San Francisco, Calif.
57	126241	KOPL	St. s.	Waimoa □⊙	1,057	746	198.0	35.2	13.0	1884	Chester, Pa.
58	210489	LKWS	St. s.	WAKULLA □+	5,435	3,323	410.0	54.4	27.2	1918	Los Angeles, Calif.
59	218095	LRFP	St. s.	WALDEN □+⊙	5,511	3,397	400.5	54.2	30.4	1919	Newburgh, N. Y.
60	217694	LQFV	St. s.	WALLINGFORD □+⊙	2,256	1,229	245.6	42.0	24.1	1919	Long Beach, Calif.
61	218460	LRVS	St. s.	WALLKILL □+	3,283	2,000	324.0	46.2	25.0	1919	Newark, N. J.

1 Formerly st. s. Portola Plumas.
 2 Formerly st. s. City of Alameda.
 3 Formerly st. s. Alexis W. Thompson.
 4 Formerly st. s. {a Defiance,
 {b Alexander,
 {c Timothy.

5 Formerly st. s. Stadacona.
 6 Formerly st. s. Mauch Chunk.
 7 Formerly st. s. Crabtree.
 8 Formerly st. w. Davenport.
 9 Formerly st. w. J. O. Cole.
 10 Formerly st. s. {a L. V. Stoddard,
 {b Walter Hardcastle.

Line No.	Service	Crew	Indicated horse-power	Name of owner	Home port	Address of owner
1	Tnk.	33	2,600	Pure Oil Steamship Co. (Del.)	Baltimore, Md.	Chamber of Commerce Building, care F. H. Shal-lus Co.
2	Tnk.	46	3,100	do	do	Do.
3	Tow.	6	400	Fred B. Dalzell	New York, N. Y.	24 State Street.
4	Frt.	38	2,100	Bradley Transportation Co. (W. Va.)	Duluth, Minn.	Wolvin Building.
5	Frt.	25	1,470	Becker Steamship Co. (Ohio)	Cleveland, Ohio	705 Rockefeller Building.
6	Pas.	11	750	W. G. Coyle & Co. (La.)	New Orleans, La.	Pere Marquette Building.
7	Tow.	6	100	Atlantic Coast Lumber Corporation (S. C.)	Georgetown, S. C.	429 Fraser Street.
8	Fsh.	5	223	Booth Fisheries Co. (Del.)	Seattle, Wash.	Foot Wall Street, Pier 11-B.
9	Frt.	33	1,800	Becker Steamship Co. (Ohio)	Cleveland, Ohio	705 Rockefeller Building.
10	Tow.	7	325	Barrett Co. (N. J.)	New York, N. Y.	40 Rector Street.
11	Tow.	18	700	Carnegie Steel Co. (N. J.)	Pittsburgh, Pa.	Carnegie Building.
12	Tow.	5	350	Tug William H. Flannery (N. Y.)	New York, N. Y.	11 Moore Street.
13	Tnk.	38	2,500	Standard Shipping Co. (Del.)	Wilmington, Del.	7 West Tenth Street.
14	Tow.	9	370	James P. McAllister	New York, N. Y.	17 State Street.
15	Frt.	27	1,700	Pioneer S. S. Co. (Ohio)	Cleveland, Ohio	1508 Rockefeller Building.
16	Tow.	10	800	Henry A. Meyer	Milwaukee, Wis.	98 Ferry Street.
17	Tow.	8	250	City of Detroit	Detroit, Mich.	602 Marquette Building.
18	Tnk.	34	2,750	Standard Shipping Co. (Del.)	Wilmington, Del.	7 West Tenth Street.
19	Fer.	6	60	Manchester Ferry Co. (Ohio)	Cincinnati, Ohio	Manchester, Ohio.
20	Tow.	10	375	Gulf Crushing Co. (La.)	New Orleans, La.	816 Howard Avenue.
21	Frt.	32	1,800	Great Lakes Transit Corporation (N. Y.)	Buffalo, N. Y.	223 Erie Street.
22	Frt.	24	1,250	North Shore Transit Co. (Mich.)	Port Huron, Mich.	2614 Military Street.
23	Tnk.	33	3,500	Standard Shipping Co. (Del.)	Wilmington, Del.	7 West Tenth Street.
24	Tow.	5	800	Chesapeake & Ohio Railway Co. (Va.)	Newport News, Va.	O. & O. Building.
25	Tow.	15	300	Chicago & Eastern Illinois R. R. Co. (Ill.)	Chicago, Ill.	718 McCormick Building.
26	Fer.	8	300	Rock Island-Davenport Ferry Co. (Ill.)	do	Rock Island, Ill.
27	Tow.	2	120	Samuel Brigham	Buffalo, N. Y.	232 Thompson Street.
28	Tow.	18	460	Ayer & Lord Barge Co. (Ind.)	Evansville, Ind.	Old National Bank
29	Tnk.	29	1,250	Sinclair Navigation Co. (Del.)	New York, N. Y.	45 Nassau Street.
30	Tow.	5	350	Great Lakes Towing Co. (N. J.)	Duluth, Minn.	N. P. Dock.
31	Fsh.	30	500	Edwards Co. (Va.)	Reedville, Va.	
32	Tnk.	41	2,600	Pan American Petroleum & Transportation Co. (Del.)	Los Angeles, Calif.	714 West Tenth Street.
33	Tnk.	32	2,700	Atlantic Refining Co. (Pa.)	Philadelphia, Pa.	219 South Broad Street.
34	Tnk.	32	2,600	do	do	Do.
35	Frt.	25	750	Santa Ana Steamship Co. (Wash.)	Seattle, Wash.	774 Dexter Horton Building.
36	Tow.	7	300	Cornell Steamboat Co. (N. Y.)	Albany, N. Y.	Kingston, N. Y.
37	Tow.	4	230	Greenville Sand & Gravel Co. (Tenn.)	Memphis, Tenn.	269 Walnut Street.
38	Frt.	81	1,800	W. R. Chamberlin	San Francisco, Calif.	351 California Street.
39	Fer.	18	2,200	City of New York	New York, N. Y.	Municipal Building.
40	Frt.	18	500	Kelley Island Lime and Transport Co. (Ohio)	Sandusky, Ohio	Foot McDonough Street.
41	Frb.	16	200	City of Buffalo, N. Y.	Buffalo, N. Y.	Fire Headquarters.
42	Tnk.	37	3,100	Standard Oil Co. of California (Del.)	San Francisco, Calif.	225 Bush Street.
43	Tnk.	43	2,600	do	do	Do.
44	Tow.	13	1,500	Durham Navigation Corporation (Del.)	New York, N. Y.	17 Battery Place.
45	Frt.	31	1,700	Great Lakes Transit Corporation (N. Y.)	Buffalo, N. Y.	223 Erie Street.
46	Tnk.	34	2,700	Pure Oil Steamship Co. (Del.)	Baltimore, Md.	Chamber of Commerce Building, care of F. H. Shal-lus Co.
47	Tow.	7	600	Marine Contracting & Towing Co.	Charleston, S. C.	106 Concord Street.
48	Frt.	44	2,800	United States Shipping Board	Portland, Oreg.	514 Spalding Building.
49	Tow.	6	282	Chicago Mill & Lumber Co. (Ill.)	Memphis, Tenn.	Gen. Delivery, Helena, Ark.
50	Pas.	37	2,700	Wabash Railway Co. (Ind.)	Grand Haven, Mich.	Railway Exchange Building, St. Louis, Mo.
51	Tow.	6	150	Christian B. Zabriskie	New York, N. Y.	100 William Street.
52	Frt.	6	75	New York & New Jersey Steamboat Co. (N. J.)	Perth Amboy, N. J.	Pier 32, East River.
53	Frt.	45	3,000	United States Shipping Board	Philadelphia, Pa.	Bourse Building.
54	Tow.	10	480	Pittsburgh Plate Glass Co. (Pa.)	Pittsburgh, Pa.	Grant Building.
55	Tow.	18	550	Aeromarine Engineering Sales Co. (N. Y.)	New York, N. Y.	Keyport, N. J.
56	Pas.	62	4,000	Inter-Island Steam Navigation Co. (Hawaii)	Honolulu, Hawaii	Fort and Merchant Streets.
57	Pas.	54	800	Los Angeles Steamship Co. (Calif.)	Los Angeles, Calif.	Box 218, Wilmington, Calif.
58	Frt.	63	2,500	United States Shipping Board	do	Do.
59	Frt.	53	3,000	do	New York, N. Y.	45 Broadway.
60	Frt.	29	900	Wallington Steamship Co. (Calif.)	San Francisco, Calif.	215 Market Street.
61	Frt.	36	1,500	United States Shipping Board	Newark, N. J.	Kearny, N. J.

11 Formerly (a) st. s. W. L. Messick.
 (b) U. S. S. W. L. Messick
 12 Formerly st. s. (a) J. B. O'Brien.
 (b) S. S. Prentiss.
 13 Formerly st. s. (a) Adeline Smith.
 (b) Stanley Dollar.

14 Formerly st. s. Conemaugh.
 15 Formerly st. s. Conemaugh.
 16 Formerly st. p. F. C. A. Denkmann.
 17 Formerly st. s. Josephine B.
 18 Formerly st. s. City of Topeka.

Line No.	Official No.	Signal letters	Rig	Name of vessel	Tonnage		Dimensions			When built	Where built
					Gross	Net	Length	Breadth	Depth		
							Feet	Feet	Feet		
1	81233			Wallowa.....	225	127	111.6	23.9	11.6	1889	Portland, Oreg.....
2	81278			Walter.....	32	16	53.6	16.2	7.1	1890	Baltimore, Md.....
3	81320		St. s.	Walter D.....	136	123	101.6	27.0	5.8	1891	Toledo, Ohio.....
4	220593		St. s.	Walter J.....	9	5	35.6	8.8	4.8	1911	Erie, Pa.....
5	81207	KJGW	St. s.	Walter Adams.....	271	175	133.0	24.3	12.8	1890	Noank, Conn.....
6	209201		St. s.	Walter Cahill.....	45	14	70.0	17.0	8.0	1911	Chicago, Ill.....
7	135223		St. s.	Walter Franks.....	143	97	109.6	23.5	8.4	1876	Philadelphia, Pa.....
8	221083	MOLS	St. s.	WALTER JENNINGS. □+⊙	9,563	5,978	499.2	68.1	30.5	1921	Kearny, N. J.....
9	220692	MBQN	St. s.	WALTER MILLER. □+⊙	7,294	4,532	425.8	57.0	33.1	1920	Oakland, Calif.....
10	130525		St. s.	Walter Ross.....	147	73	90.0	22.5	10.4	1891	Newburgh, N. Y.....
11	81695		St. p.	Walter Royal.....	9	7	40.0	9.0	3.9	1900	Orient, N. Y.....
12	81711		St. s.	Walter Tracy.....	98	67	79.7	21.0	9.8	1900	Port Richmond, N. Y.....
13	216218	LKPC	St. s.	WALTER A. LUCKEN-BACH. □+⊙	8,102	5,087	446.5	56.1	28.0	1918	Seattle, Wash.....
14	92965		St. s.	Walter C. Murphy.....	33	6	62.0	16.0	5.8	1899	Madisonville, La.....
15	215621	LHVQ	St. s.	WALTER D. MUNSON. □⊙	3,703	2,238	368.2	48.3	24.9	1917	Sparrows Point, Md.....
16	213479	LFMG	St. s.	WALTER D. NOYES. □+⊙	4,387	3,114	354.2	49.0	27.4	1915	Newport News, Va.....
17	126219		St. s.	Walter E. Sutton.....	55	37	58.2	16.2	7.5	1884	Camden, N. J.....
18	200028		St. s.	Walter F. Mead.....	25	17	57.0	15.7	5.5	1903	New Baltimore, N. Y.....
19	201862		St. s.	Walter L. Meseck.....	124	84	83.9	23.0	10.1	1905	Tottenville, N. Y.....
20	81632	KWVT	St. s.	WALTHAM.....	353	186	128.0	26.3	15.0	1898	Philadelphia, Pa.....
21	216572	LMDJ	St. s.	WAMPUM. □+⊙	5,451	3,334	410.0	54.4	27.2	1918	Los Angeles, Calif.....
22	81275		St. s.	Wanderer.....	212	125	128.2	23.8	11.4	1890	Port Blakely, Wash.....
23	81540		St. s.	Wanderer.....	281	161	124.5	25.8	8.3	1890	Tompkins Cove, N. Y.....
24	202846		St. w.	Wanderer II.....	140	115	115.0	24.0	4.5	1906	Clinton, Iowa.....
25	213092	LFHS	St. s.	Wapama.....	951	584	204.8	40.2	14.3	1915	St. s. Helens, Oreg.....
26	220827	MBWF	St. s.	WARBLER. □+⊙	715	330	181.6	35.5	16.3	1920	Philadelphia, Pa.....
27	221111	MCNQ	St. s.	WARD.....	6,171	3,797	395.5	55.0	31.4	1921	New Orleans, La.....
28	205813		St. s.	Warren.....	19	13	42.7	13.4	5.0	1908	Tonawanda, N. Y.....
29	218203		St. w.	WARREN ELSEY.....	286	221	154.2	27.0	5.6	1919	Pittsburgh, Pa.....
30	77489	LGWB	St. s.	Warrior.....	342	233	153.0	28.5	11.4	1901	Tomins Cove, N. Y.....
31	81772		St. s.	Warrior.....	122	83	101.5	24.0	10.5	1901	Wilmington, Calif.....
32	212336		St. w.	WARSAW.....	51	51	64.3	22.0	4.0	1914	Keokuk, Iowa.....
33	6781		St. p.	Warwick.....	681	429	193.0	30.5	10.1	1873	Greenpoint, N. Y.....
34	220986	MOHV	St. s.	WARWICK. □+⊙	4,469	2,628	340.1	49.2	23.7	1921	Baltimore, Md.....
35	81386		St. s.	Washington.....	739	503	193.2	46.5	15.4	1891	Chester, Pa.....
36	115715		St. w.	Washington.....	540	378	221.3	35.5	5.5	1880	Wheeling, W. Va.....
37	202700		St. s.	WASHINGTON.....	181	123	93.7	24.0	11.1	1905	Port Richmond, N. Y.....
38	203534	KVQB	St. s.	Washington.....	539	367	159.0	35.3	12.4	1900	Seattle, Wash.....
39	204997		St. s.	Washington.....	323	219	160.0	42.5	10.5	1908	do.....
40	218614	LSDN	St. s.	WASHINGTON. □+⊙	5,564	3,472	410.5	54.3	27.2	1919	Los Angeles, Calif.....
41	219717	LVWO	St. s.	WASHINGTON.....	326	185	147.2	20.1	12.0	1920	New Bern, N. O.....
42	220437	MBFQ	St. s.	WASHINGTON. □+⊙	7,311	4,526	425.8	57.0	33.1	1920	Oakland, Calif.....
43	224791		St. s.	WASHINGTON.....	99	31	71.0	20.1	11.2	1925	Cleveland, Ohio.....
44	216598	LMFH	St. s.	WASSAIC. □+⊙	5,529	3,387	410.0	54.4	27.2	1918	Los Angeles, Calif.....
45	225901		St. s.	Watchman.....	17	12	47.5	11.0	5.8	1898	Boston, Mass.....
46	228493		St. s.	Watco.....	99	67	84.4	22.0	7.0	1929	Astoria, Oreg.....
47	208101		St. s.	Waterford.....	44	26	64.0	17.4	5.6	1910	Whitehall, N. Y.....
48	218436	LRTV	St. s.	WATERTOWN. □+⊙	6,315	3,907	416.9	56.2	31.0	1919	Quincy, Mass.....
49	80867		St. s.	Water Nymph.....	27	13	57.6	13.0	6.2	1881	San Francisco, Calif.....
50	217392	LPQT	St. s.	WATHENA. □+⊙	6,107	3,744	400.7	54.2	29.9	1918	Harriman, Pa.....
51	217103	LNJW	St. s.	WATONWAN. □+⊙	5,467	3,308	400.7	54.2	29.9	1918	do.....
52	203037	KVRG	St. s.	WATUPPA.....	190	129	105.0	22.6	11.8	1906	Port Richmond, N. Y.....
53	217545	LPSW	St. s.	WAUBESA. □+⊙	6,107	3,744	400.7	54.2	29.9	1919	Harriman, Pa.....
54	217815	LQNG	St. s.	WAUCONDA. □+⊙	5,423	3,345	400.7	54.2	30.4	1919	do.....
55	218019	LRBS	St. s.	WAUKAU. □+⊙	6,126	3,796	400.7	54.2	30.4	1919	do.....
56	210369		St. s.	WAUKEGAN.....	71	36	73.6	18.5	10.2	1912	Cleveland, Ohio.....
57	218004	LRBF	St. s.	WAUKEGAN. □+⊙	6,209	3,836	395.5	55.0	31.4	1919	Kearny, N. J.....
58	222803		St. s.	Waukegan.....	763	519	142.5	30.5	15.2	1919	Sturgeon Bay, Wis.....
59	216371	LKSH	St. s.	WAUKESHA. □+⊙	2,585	1,469	298.9	44.0	19.7	1918	Wilmington, Del.....
60	206077		St. s.	WAUKETA.....	543	267	175.0	38.4	14.5	1909	Toledo, Ohio.....
61	203573		St. w.	Wauna.....	149	134	118.0	24.0	5.2	1906	Portland, Oreg.....
62	211704		St. s.	Wauwatosa.....	162	110	92.4	29.1	10.0	1913	Brooklyn, N. Y.....
63	219591	LVPF	St. s.	WAUWATOSA. □+⊙	2,089	1,667	253.4	43.8	26.2	1920	Mantowoc, Wis.....
64	211544	LDFJ	St. s.	WAVE. □⊙	248	119	117.8	22.5	11.6	1913	Quincy, Mass.....

1 Formerly st. s. Edward Clark.

2 Formerly st. s. Stockton.

3 Formerly st. s. [a New York Central Lighterage Co. No. 17.

4 Formerly st. s. [b New York Central No. 17.

5 Formerly st. s. [c B. F. Williams.

6 Formerly st. s. Meta.

7 Formerly st. s. Charles H. Fox.

8 Formerly st. s. Edwin Brandow.

9 Formerly st. s. U. S. Navy Warbler.

Line No.	Service	Crew	Indicated horse-power	Name of owner	Home port	Address of owner
1	Tow.	10	122	Merrill & Ring Logging Co. (Wash.)	Seattle, Wash.	White Building.
2	Tow.	3	50	Rapid Coaling-Cheapeake Lighterage Co. (Md.)	Baltimore, Md.	Keyser Building.
3	Frt.	9	134	Kuhlman Builders Supply & Brick Co. (Ohio)	Toledo, Ohio.	Nicholas Building.
4	Frt.	1	15	Harry S. Wright	Buffalo, N. Y.	14 Elk Street.
5	Fsh.	26	600	Consolidated Fisheries Co. (Del.)	Wilmington, Del.	Lewis, Del.
6	Tow.	8	400	Great Lakes Dredge & Dock Co. (N. J.)	Chicago, Ill.	104 South Michigan Avenue.
7	Frt.	6	450	Morton Towing & Transportation Co. (N. Y.)	New York, N. Y.	17 Battery Place.
8	Tnk.	42	3,700	Standard Shipping Co. (Del.)	Wilmington, Del.	7 West Tenth Street.
9	Tnk.	36	2,000	Gladstone Transportation Co. (Del.)	New York, N. Y.	90 West Street.
10	Tow.	6	476	Ross Towing Co. (Me.)	Bangor, Me.	66 Exchange Street.
11	Frt.	2	20	Lucius H. Hallock	New York, N. Y.	Orient, N. Y.
12	Tow.	6	200	Thomas Tracy	do	1 Broadway.
13	Frt.	49	\$4,000	Luckenbach Steamship Co. (Del.)	do	44 Whitehall Street.
14	Frt.	7	100	Board of Control of the New Basin Canal & Shell Road (La.)	New Orleans, La.	Head New Basin.
15	Frt.	32	2,500	Munson Steamship Line (N. Y.)	New York, N. Y.	67 Wall Street.
16	Frt.	37	1,770	Mystic Steamship Co. (Mass.), trustees.	Boston, Mass.	250 Stuart Street.
17	Tow.	5	100	Providence Steamboat Co. (R. I.)	Providence, R. I.	Foot of Cray Street.
18	Tow.	4	30	Columbia Sand & Gravel Co. (Va.)	Washington, D. C.	3036 K Street NW.
19	Tow.	7	550	Meseck Towing & Transportation Co. (N. J.)	New York, N. Y.	Pier 59, North River.
20	Tow.	16	850	Staples Coal Co. (Mass.)	Fall River, Mass.	Taunton, Mass.
21	Frt.	45	\$3,300	United States Shipping Board	Los Angeles, Calif.	Wilmington, Calif.
22	Tow.	10	511	Merrill & Ring Lumber Co. (Wash.)	Seattle, Wash.	600 Pantages Building.
23	Pas.	9	350	Manhattan State Hospital	New York, N. Y.	Ward Island, N. Y.
24	Tow.	15	210	Standard Oil Co. (La.)	Baton Rouge, La.	Box 620.
25	Frt.	32	825	Charles R. McCormick S. S. Co. (Calif.)	San Francisco, Calif.	215 Market Street.
26	Wrk.	34	1,700	United States Shipping Board	Philadelphia, Pa.	Bourse Building.
27	Frt.	49	\$2,800	do	New Orleans, La.	Carondelet Building.
28	Frt.	3	75	Dunbar & Sullivan Dredging Co.	Albany, N. Y.	Waterford, N. Y.
29	Tow.	8	400	Vesta Coal Co. (Pa.)	Pittsburgh, Pa.	Third Avenue and Ross Street.
30	Frt.	18	600	Neptune Line (Del.)	New York, N. Y.	1 Broadway.
31	Tow.	8	450	Pacific S. S. Co. (Me.)	Seattle, Wash.	Tacoma, Wash.
32	Fer.	2	40	Quincy Steamboat Co. (Ill.)	Chicago, Ill.	200-202 Water Street, Quincy, Ill.
33	Pas.	15	1,050	William M. Mills	New York, N. Y.	52 South Street.
34	Tnk.	31	\$1,800	Union Oil Co. of California (Calif.)	Los Angeles, Calif.	Union Oil Building.
35	Fer.	7	650	Pennsylvania R. R. Co. (Pa.)	New York, N. Y.	Pennsylvania Station.
36	Pas.	45	550	Strecker Steamers (Del.)	St. Louis, Mo.	International Life Building.
37	Tow.	7	840	Delaware, Lackawanna & Western R. R. Co. (Pa.)	New York, N. Y.	90 West Street.
38	Frt.	20	480	Little River Steamship Co. (Calif.)	San Francisco, Calif.	405 Montgomery Street.
39	Pas.	8	600	County of King (Wash.)	Seattle, Wash.	County-City Building.
40	Frt.	50	2,800	States S. S. Co. (Nev.)	Portland, Oreg.	Porter Building.
41	Frt.	12	400	New York Canal & Great Lakes Corporation (Del.)	New York, N. Y.	67 Wall Street.
42	Tnk.	44	2,800	Texas S. S. Co. (Calif.)	Los Angeles, Calif.	929 South Broadway.
43	Tow.	4	700	Great Lakes Towing Co. (N. J.)	Duluth, Minn.	N. P. Dock.
44	Frt.	45	\$3,300	United States Shipping Board	Los Angeles, Calif.	Wilmington, Calif.
45	Pol.	2	75	City of Boston (Mass.)	Boston, Mass.	City Hall.
46	Pas.	3	175	Wahkiakum Transportation Co. (Wash.)	Astoria, Oreg.	Cathlamet, Wash.
47	Tow.	5	75	Waterford Corporation (N. Y.)	Albany, N. Y.	Whitehall, N. Y.
48	Tnk.	37	2,600	Cities Service Transportation Co. (Del.)	New York, N. Y.	60 Wall Street.
49	Frt.	2	635	Crowley Launch & Tugboat Co. (Calif.)	San Francisco, Calif.	Pier 14.
50	Frt.	40	\$3,000	United States Shipping Board	Philadelphia, Pa.	Bourse Building.
51	Frt.	42	\$3,000	do	do	do.
52	Tow.	10	650	Elmer A. Keeler	New York, N. Y.	1 Broadway.
53	Frt.	45	\$3,000	United States Shipping Board	Philadelphia, Pa.	Bourse Building.
54	Frt.	45	\$3,000	do	do	do.
55	Frt.	39	\$3,000	do	do	do.
56	Tow.	8	215	Dunham Towing & Wrecking Co. (Ill.)	Chicago, Ill.	Ninety-fourth Street and Calumet River.
57	Frt.	54	\$2,500	United States Shipping Board	Newark, N. J.	Kearny, N. J.
58	Frt.	36	800	West Ports Steamship Line (Wis.)	Milwaukee, Wis.	54 West Waters Street.
59	Frt.	32	\$1,400	United States Shipping Board	Wilmington, Del.	
60	Pas.	27	900	Meseck Steamboat Corporation (N. Y.)	New York, N. Y.	17 Battery Place.
61	Tow.	8	310	Diamond "O" Navigation Co. (Oreg.)	Portland, Oreg.	248 Hawthorne Avenue.
62	Frt.	5	328	Richmond Lighterage Co. (N. Y.)	New York, N. Y.	78 Broad Street.
63	Frt.	41	1,500	United States Shipping Board	Norfolk, Va.	Army Base.
64	Cod.	18	500	Bay State Fishing Co. (Mass.)	Boston, Mass.	30 Fish Pier.

^a Formerly st. s. John F. Carroll.
^b Massachusetts.
^c Formerly st. s. Day Star.
^d Formerly st. w. Skiney.

^e Formerly st. s. West Cayote.
^f Sapulpa.
^g Formerly st. s. Cape Ann.
^h Helen Olmsted.

Line No.	Official No.	Signal letters	Rig	Name of vessel	Tonnage		Dimensions			When built	Where built
					Gross	Net	Length	Breadth	Depth		
1	200931	KTDC	St. s.	WAVERLY	217	148	102.2	24.4	12.3	1904	Port Richmond, N. Y.
2	228253		St. s.	Waverly	15	10	37.1	9.3	4.7	1921	Bremerton, Wash.
3	80919		St. s.	Wawenoc	40	20	61.0	15.1	6.4	1882	Wiscasset, Me.
4	218280	LRNS	St. s.	WAXAHACHIE	5,497	3,379	400.7	54.2	30.4	1919	Harriman, Pa.
5	221090		St. s.	WAYNE	294	104	146.3	20.2	10.9	1921	New Bern, N. C.
6	222335		St. s.	WAYNE	379	251	134.1	56.6	14.4	1923	River Rouge, Mich.
7	225587		St. w.	WEBER	169	169	135.5	30.1	4.8	1926	Paducah, Ky.
8	212806		St. s.	WEHAWKEN	1,402	953	187.4	38.5	16.1	1914	Wilmington, Del.
9	224431		St. s.	WELCOME	99	67	79.6	21.1	11.3	1925	Manitowoc, Wis.
10	203928	KVWL	St. s.	Wellesley	770	432	186.3	38.0	13.8	1907	Prosper, Ore.
11	221815	MDHP	St. s.	WELLFLEET	430	202	130.1	27.1	10.8	1921	Port Richmond, N. Y.
12	204457		St. w.	Wenonah	55	55	98.0	20.0	4.5	1907	Rumsey, Ky.
13	203994		St. w.	Wewona	372	319	153.5	31.5	6.5	1907	St. John, Ore.
14	218328	LRQD	St. s.	WEST ALCOZ	5,606	4,230	410.5	54.0	27.0	1919	South San Francisco, Calif.
15	216415	LKTW	St. s.	WEST ALSEK	5,637	4,046	409.6	54.2	27.1	1918	Seattle, Wash.
16	217631	LQBW	St. s.	WEST AMARGOSA	5,462	3,411	410.0	54.4	27.2	1919	Los Angeles, Calif.
17	216500	LMBC	St. s.	WEST APALUM	5,573	4,132	409.6	54.2	27.1	1918	Seattle, Wash.
18	216012	LJRP	St. s.	WEST ARROW	5,802	4,229	409.6	54.1	27.1	1918	do.
19	218033	LRCJ	St. s.	WEST ASHAWA	5,009	4,096	410.5	54.0	27.0	1919	South San Francisco, Calif.
20	218806	LSPH	St. s.	WEST CACTUS	5,579	3,541	410.5	54.0	27.1	1919	do.
21	218973	LTBW	St. s.	WEST CADDOA	5,641	3,522	410.5	54.0	27.1	1919	do.
22	218294	LRPH	St. s.	WEST CALUMB	5,946	3,744	410.0	54.4	27.2	1919	Los Angeles, Calif.
23	220061	LWFB	St. s.	WEST OAMAK	5,647	3,513	410.5	54.0	27.1	1920	South San Francisco, Calif.
24	220385	MBDQ	St. s.	WEST OAMARGO	5,822	3,704	410.5	54.0	27.1	1920	do.
25	219682	LVSQ	St. s.	WEST OAMPGAW	5,565	3,451	410.3	54.2	27.7	1920	Seattle, Wash.
26	217238	LNTQ	St. s.	WEST CAPE	5,661	3,576	409.5	54.2	27.4	1918	do.
27	218322	LRPW	St. s.	WEST CAWTHON	5,534	4,000	410.5	54.3	27.2	1919	Los Angeles, Calif.
28	218096	LRFQ	St. s.	WEST CELERON	5,763	3,554	409.8	54.2	27.7	1919	Portland, Ore.
29	218097	LRFS	St. s.	WEST CELINA	6,187	3,838	409.8	54.2	27.7	1919	do.
30	218581	LSCP	St. s.	WEST CHATALA	6,187	3,838	409.8	54.2	27.7	1919	do.
31	216059	LJTB	St. s.	WESTCHESTER	5,623	4,133	409.8	54.2	27.7	1918	do.
32	221387		St. s.	WESTCHESTER	294	164	146.3	20.2	10.9	1920	New Bern, N. C.
33	218797	LSPB	St. s.	WEST OHESWALD	5,711	3,518	409.8	54.2	27.7	1919	Portland, Ore.
34	218323	LRQB	St. s.	WEST OHETAC	5,627	3,505	410.5	54.3	27.2	1919	Los Angeles, Calif.
35	210704	LMJD	St. s.	WEST COAST	5,688	3,467	409.8	54.2	27.7	1918	do.
36	217341	LPDR	St. s.	WEST COBALT	5,724	3,552	410.0	54.2	27.6	1918	do.
37	216549	LMOP	St. s.	WEST COHAS	5,647	3,465	409.6	54.2	27.1	1918	Seattle, Wash.
38	217524	LPIQ	St. s.	WEST COMPO	5,700	3,517	409.8	54.2	27.2	1919	Portland, Ore.
39	217533	LPSQ	St. s.	WEST CORUM	5,795	3,599	410.0	54.2	27.6	1919	do.
40	217382	LPGK	St. s.	WEST CRESSEY	5,596	3,497	409.6	54.2	27.1	1918	Seattle, Wash.
41	216342	LKRN	St. s.	WEST DURFEE	5,522	4,113	409.6	54.2	27.1	1918	do.
42	216620	LMFW	St. s.	WEST ERONK	5,630	3,455	409.6	54.2	27.1	1918	do.
43	217128	LNKV	St. s.	WEST ELCASCO	5,766	4,113	409.6	54.2	27.1	1918	do.
44	217282	LNWV	St. s.	WEST ELDARA	5,607	3,516	409.6	54.2	27.1	1918	do.
45	81446		St. s.	WEST FARMS	19	9	44.6	13.5	5.6	1893	Long Island City, N. Y.
46	208674		St. s.	WESTFIELD	1,238	842	191.8	46.1	17.0	1911	Wilmington, Del.
47	216008	LJRM	St. s.	WESTFIELD	5,749	3,526	409.5	54.2	27.6	1918	Seattle, Wash.
48	216563	LMCT	St. s.	WESTFORD	5,698	3,549	409.5	54.2	27.4	1918	do.
49	216761	LMNB	St. s.	WEST GALETA	5,435	3,323	410.0	54.4	27.2	1918	Los Angeles, Calif.
50	216760	LMKW	St. s.	WEST GALOU	5,392	3,293	410.0	54.4	27.2	1918	do.
51	216664	LMHD	St. s.	WEST GAMBO	5,579	4,171	409.6	54.2	27.1	1918	Seattle, Wash.
52	210737	LMKD	St. s.	WEST GOTOMSKA	5,725	4,123	409.6	54.2	27.1	1918	do.
53	216205	LKNQ	St. s.	WEST GROVE	5,688	3,475	410.0	54.2	27.6	1918	Portland, Ore.
54	216309	LKRB	St. s.	WESTHAMPTON	5,832	3,558	410.0	54.2	27.7	1918	do.
55	217569	LPTV	St. s.	WEST HARCUVAR	5,696	3,533	410.0	54.2	27.6	1919	do.
56	217708	LQGN	St. s.	WEST HARDAWAY	5,702	3,532	410.0	54.2	27.6	1919	do.
57	217935	LQVB	St. s.	WEST HARORAYE	6,280	3,926	410.0	54.2	27.6	1919	do.
58	218143	LUHF	St. s.	WEST HARLAN	6,167	3,835	410.0	54.2	27.6	1919	do.
59	218532	LSBN	St. s.	WEST HARSHAW	5,756	3,560	410.0	54.2	27.6	1919	do.
60	218877	LSRP	St. s.	WEST HARTLEY	5,757	3,560	410.0	54.2	27.6	1919	do.
61	219421	LVFD	St. s.	WEST HASSAYAMPA	5,757	3,560	410.0	54.2	27.6	1919	do.
62	218111	LRGF	St. s.	WEST HEMATITE	5,621	3,491	409.7	54.2	27.7	1919	Seattle, Wash.
63	219523	LKVS	St. s.	WEST HIKA	5,372	3,351	410.0	54.4	27.2	1919	Los Angeles, Calif.
64	216786	LMPD	St. s.	WEST HOBOMAC	5,527	3,355	409.6	54.2	27.1	1918	Seattle, Wash.
65	216848	LMSH	St. s.	WEST HOSOKIE	5,561	3,472	409.6	54.2	27.1	1918	do.
66	216925	LMBWF	St. s.	WEST HUMHAW	5,527	3,385	409.6	54.2	27.1	1918	do.
67	217617	LQBG	St. s.	WEST IMBODEN	5,751	3,570	410.0	54.2	27.6	1919	Portland, Ore.
68	216310	LKRO	St. s.	WEST INDIAN	5,702	3,485	410.0	54.2	27.7	1918	do.

1 Formerly U. S. Navy st. s. No. 8004.

2 Formerly st. w. H. S. Chamberlain.

Line No.	Service	Crew	Indicated horse-power	Name of owner	Home port	Address of owner
1	Tow.	12	900	Erle R. R. Co. (N. Y.)	New York, N. Y.	50 Church Street.
2	Fsh.	2	58	L. C. Brown	Seattle, Wash.	2918 Fuhrman Avenue.
3	Tow.	3	150	Independent Tow Boat Co. (Del.)	Wilmington, Del.	Care Corporation Trust Co. of America.
4	Frt.	47	\$3,000	United States Shipping Board	Philadelphia, Pa.	Bourse Building.
5	Frt.	10	400	New York Canal & Great Lakes Corporation (Del.)	New York, N. Y.	67 Wall Street.
6	Fer.	14	800	Walkerville & Detroit Ferry Co. (Mich.)	Detroit, Mich.	Foot Joseph Campau Avenue.
7	Tow.	9	500	Northwestern Terminals Co. (Del.)	Evansville, Ind.	226 Water Street.
8	Fer.	8	1,600	New York Central R. R. Co. (N. Y.)	New York, N. Y.	406 Lexington Avenue.
9	Tow.	9	500	Henry A. Meyer	Milwaukee, Wis.	98 Ferry Street.
10	Frt.	20	440	J. R. Hanly Co. (Calif.)	San Francisco, Calif.	24 Market Street.
11	Tow.	17	800	Staples Coal Co. (Mass.)	Fall River, Mass.	Taunton, Mass.
12	Tow.	8	38	Miller Construction Co. (W. Va.)	Bowling Green, Ky.	
13	Frt.	8	650	Hosford Transportation Co. (Oreg.)	Portland, Oreg.	181 Oak Street.
14	Frt.	40	\$3,500	United States Shipping Board	San Francisco, Calif.	369 Pine Street.
15	Frt.	43	2,750	do.	Seattle, Wash.	841 Railroad Avenue South.
16	Frt.	46	3,500	do.	Los Angeles, Calif.	Wilmington, Calif.
17	Frt.	44	2,750	do.	Seattle, Wash.	841 Railroad Avenue South.
18	Frt.	60	\$2,500	do.	do.	Do.
19	Frt.	49	2,500	do.	San Francisco, Calif.	369 Pine Street
20	Frt.	26	2,800	Pacific Argentine Brazil Line (Del.)	do.	215 Market Street.
21	Frt.	45	2,800	United States Shipping Board	do.	Do.
22	Frt.	37	3,500	do.	Los Angeles, Calif.	Wilmington, Calif.
23	Frt.	44	2,800	do.	San Francisco, Calif.	369 Pine Street.
24	Frt.	32	2,800	Pacific Argentine Brazil Line (Del.)	do.	215 Market Street.
25	Frt.	45	2,800	American-West African Line (N. Y.)	New York, N. Y.	17 Battery Place.
26	Frt.	34	2,500	McCormick S. S. Co. (Calif.)	San Francisco, Calif.	215 Market Street.
27	Frt.	34	2,800	American-South African Line	New York, N. Y.	25 Broadway.
28	Frt.	43	\$2,500	United States Shipping Board	Portland, Oreg.	514 Spalding Building.
29	Frt.	34	\$2,500	do.	do.	Do.
30	Frt.	42	\$2,500	do.	do.	Do.
31	Frt.	45	\$2,500	do.	do.	Do.
32	Frt.	10	400	New York Canal & Great Lakes Corporation (Del.)	New York, N. Y.	15 Moore Street.
33	Frt.	45	\$2,500	United States Shipping Board	Portland, Oreg.	514 Spalding Building.
34	Frt.	35	2,800	American-West African Line (N. Y.)	New York, N. Y.	17 Battery Place.
35	Frt.	50	\$2,500	United States Shipping Board	Portland, Oreg.	514 Spalding Building.
36	Frt.	40	\$2,500	do.	do.	Do.
37	Frt.	41	\$2,500	do.	Seattle, Wash.	841 Railroad Avenue South.
38	Frt.	37	\$2,500	do.	Portland, Oreg.	514 Spalding Building.
39	Frt.	35	\$2,500	do.	do.	Do.
40	Frt.	39	\$2,500	do.	Seattle, Wash.	841 Railroad Avenue South.
41	Frt.	39	\$2,500	do.	do.	Do.
42	Frt.	45	\$2,500	do.	do.	Do.
43	Frt.	32	\$3,000	do.	do.	Do.
44	Frt.	82	\$2,600	do.	do.	Do.
45	Tow.	4	60	Bowers Towing Co. (N. J.)	Newark, N. J.	178 Devon Street, Kearny, N. J.
46	Fer.	7	1,400	Central R. R. Co. of New Jersey (N. J.)	New York, N. Y.	143 Liberty Street.
47	Frt.	46	\$2,500	United States Shipping Board	Seattle, Wash.	841 Railroad Avenue South.
48	Frt.	48	\$3,300	do.	do.	Do.
49	Frt.	45	\$2,500	do.	Los Angeles, Calif.	Wilmington, Calif.
50	Frt.	45	\$3,500	do.	do.	Do.
51	Frt.	48	\$2,500	do.	Seattle, Wash.	841 Railroad Avenue South.
52	Frt.	33	\$2,500	do.	do.	Do.
53	Frt.	44	\$2,500	do.	Portland, Oreg.	514 Spalding Building.
54	Frt.	44	\$2,500	do.	do.	Do.
55	Frt.	42	\$2,500	do.	do.	Do.
56	Frt.	35	\$2,500	do.	do.	Do.
57	Frt.	41	\$2,500	do.	do.	Do.
58	Frt.	41	\$2,500	do.	do.	Do.
59	Frt.	35	\$2,500	do.	do.	Do.
60	Frt.	46	\$2,500	do.	do.	Do.
61	Frt.	46	\$2,500	do.	do.	Do.
62	Frt.	34	2,880	do.	Seattle, Wash.	841 Railroad Avenue South.
63	Frt.	40	3,500	do.	Los Angeles, Calif.	Wilmington, Calif.
64	Frt.	32	\$3,000	do.	Seattle, Wash.	841 Railroad Avenue South.
65	Frt.	36	\$3,000	Los Angeles S. S. Co. (Calif.)	Los Angeles, Calif.	Box 218, Wilmington, Calif.
66	Frt.	95	\$2,500	American-West African Line (N. Y.)	New York, N. Y.	17 Battery Place.
67	Frt.	35	\$2,500	United States Shipping Board	Portland, Oreg.	514 Spalding Building.
68	Frt.	40	\$2,440	do.	do.	Do.

* Formerly st. w. Little Clyde.

Line No.	Official No.	Signal letters	Rig	Name of vessel	Tonnage		Dimensions			When built	Where built
					Gross	Net	Length	Breadth	Depth		
1	219060	LTGQ	St. s.	WEST IRA.....	5,879	3,643	410.5	54.2	29.2	1919	Seattle, Wash.
2	218025	LROB	St. s.	WEST IRMO.....	5,900	3,670	409.8	54.2	29.2	1919	do.
3	218038	LSFQ	St. s.	WEST ISLETA.....	5,690	3,508	409.8	54.2	29.2	1919	do.
4	219305	LTFWH	St. s.	WEST IVIS.....	5,785	3,063	410.5	54.2	29.2	1910	do.
5	218965	LTBP	St. s.	WEST JAFFREY.....	5,663	3,487	409.8	54.2	27.7	1919	Portland, Ore.
6	81789		St. s.	West Jersey.....	29	19	55.4	14.6	4.6	1901	South Amboy, N. J.
7	218893	LSTK	St. s.	WEST KATAN.....	5,561	3,487	410.5	54.3	27.2	1919	Long Beach, Calif.
8	219938	LWJR	St. s.	WEST KRATS.....	5,597	3,496	410.5	54.3	27.2	1920	do.
9	220316	LWVQ	St. s.	WEST KEBAR.....	5,620	3,516	410.5	54.3	27.2	1920	do.
10	220317	LWVR	St. s.	WEST KEDRON.....	5,620	3,516	410.5	54.3	27.2	1920	do.
11	218974	LSOH	St. s.	WEST KEENE.....	5,600	3,503	410.5	54.3	27.2	1919	do.
12	217224	LNST	St. s.	WEST KYBKA.....	5,096	4,495	409.8	54.2	27.7	1918	Portland, Ore.
13	216044	LJSP	St. s.	WEST LAKE.....	5,771	4,101	409.8	54.1	27.1	1918	Seattle, Wash.
14	141005	KFJD	St. s.	Westland (composite).....	2,134	1,622	281.0	41.0	20.0	1889	Wyandotte, Mich.
15	217002	LNDR	St. s.	WEST LASHAWAY.....	5,637	3,458	409.8	54.2	27.1	1918	Seattle, Wash.
16	217070	LNHR	St. s.	WEST LOQUASSUCK.....	5,644	3,463	409.8	54.2	27.1	1918	do.
17	217176	LNQF	St. s.	WEST MADAKET.....	5,654	4,099	409.8	54.2	27.1	1918	do.
18	217248	LNVG	St. s.	WEST MAHOMET.....	5,527	3,423	409.8	54.2	27.1	1918	do.
19	220091	LWPN	St. s.	WEST MAHWAH.....	5,603	3,547	410.3	54.2	27.7	1920	do.
20	217861	LQPD	St. s.	WEST MAXIMUS.....	5,561	4,006	409.8	54.2	27.1	1919	do.
21	219320	LTWR	St. s.	WEST MINGO.....	5,493	3,428	410.0	54.4	27.2	1919	Los Angeles, Calif.
22	217625	LFRS	St. s.	WEST MODUS.....	5,690	3,510	409.8	54.2	27.7	1919	Portland, Ore.
23	219443	LFWW	St. s.	WEST MONTOP.....	5,479	3,423	410.0	54.4	27.2	1919	Los Angeles, Calif.
24	110787		St. s.	WESTMORELAND.....	199	99	121.6	26.4	11.2	1888	Newburgh, N. Y.
25	218501	LRWT	St. s.	WESTMORELAND.....	6,207	3,835	395.5	55.0	31.4	1919	Kearny, N. J.
26	217778	LQKR	St. s.	WEST MUNHAM.....	5,763	3,571	410.0	54.2	27.6	1919	Portland, Ore.
27	219434	LVEP	St. s.	WEST NERIS.....	5,588	3,483	410.5	54.3	27.2	1919	Los Angeles, Calif.
28	219058	LVSO	St. s.	WEST NILUS.....	5,549	3,518	410.5	54.3	27.2	1920	do.
29	217936	LQVO	St. s.	WEST NOBNO.....	5,769	3,564	409.8	54.2	27.7	1919	Portland, Ore.
30	218292	LRPF	St. s.	WEST NOBKA.....	5,563	3,438	410.0	54.2	27.6	1919	do.
31	220315	LWVP	St. s.	WEST NOTUS.....	5,549	3,533	410.5	54.3	27.2	1920	Los Angeles, Calif.
32	155321		St. s.	Westovar.....	421	303	151.3	28.4	8.8	1898	Tottenville, N. Y.
33	218903	LTBM	St. s.	WEST POCASSET.....	5,707	3,516	409.8	54.2	27.7	1919	Portland, Ore.
34	81737		St. s.	WEST POINT.....	1,328	903	192.4	40.1	16.9	1901	Newburgh, N. Y.
35	215924	LJPB	St. s.	WEST POINT.....	5,657	3,441	409.5	54.2	27.6	1918	Seattle, Wash.
36	217127	LNKT	St. s.	WESTPOOL.....	5,724	3,519	409.5	54.2	27.6	1918	do.
37	81188	LFGD	St. s.	Westport.....	211	154	124.0	31.2	9.5	1888	San Francisco, Calif.
38	208731		St. s.	Westport.....	246	167	125.6	21.2	8.8	1911	Boston, Mass.
39	209877		St. s.	WESTPORT.....	118	59	88.0	19.0	11.5	1912	Seattle, Wash.
40	218902	LMVF	St. s.	WESTPORT.....	5,665	3,529	409.5	54.2	27.4	1918	do.
41	218010	LRBM	St. s.	WEST QUICHEE.....	5,711	3,539	410.0	54.2	27.6	1919	Portland, Ore.
42	218798	LSPO	St. s.	WEST RARITANS.....	5,703	3,513	409.8	54.2	27.7	1919	do.
43	204550		St. s.	West River.....	261	177	108.8	22.4	6.9	1907	Milford, Del.
44	218904	LTBN	St. s.	WEST SAGINAW.....	6,187	3,837	409.8	54.2	27.7	1919	Portland, Ore.
45	203946		St. p.	West Seattle.....	773	487	145.0	43.7	10.8	1907	Tacoma, Wash.
46	218582	LSOQ	St. s.	WEST BROOVIA.....	6,187	3,838	409.8	54.2	27.7	1919	Portland, Ore.
47	218810	LSPM	St. s.	WEST SELENE.....	5,940	3,729	410.0	54.4	27.2	1919	Los Angeles, Calif.
48	207808		St. s.	WEST SHORE.....	675	294	157.0	36.0	15.0	1910	Buffalo, N. Y.
49	216158	LKMP	St. s.	WESTSHORE.....	5,714	3,472	409.8	54.2	27.7	1918	Portland, Ore.
50	217738	LQJO	St. s.	WEST TACOOK.....	6,176	3,841	409.8	54.2	27.7	1919	do.
51	219847	LWFT	St. s.	WEST TEXAS.....	2,680	1,655	253.4	43.8	26.3	1920	Superior, Wis.
52	217961	LQVS	St. s.	WEST TOTANT.....	5,628	3,488	410.0	54.2	27.6	1919	Portland, Ore.
53	217223	LNSR	St. s.	WEST VIEW.....	5,769	3,509	409.8	54.2	27.7	1918	do.
54	217431	LPKD	St. s.	WEST WAUNA.....	5,735	3,541	409.8	54.2	27.7	1918	do.
55	217436	LPKJ	St. s.	WEST WAUNEKE.....	5,765	3,580	410.0	54.2	27.6	1918	do.
56	210045	LJSQ	St. s.	WESTWOOD.....	5,691	4,141	409.5	54.2	27.4	1918	Seattle, Wash.
57	217225	LNSV	St. s.	WEST ZEDA.....	5,658	3,488	409.8	54.2	27.7	1918	Portland, Ore.
58	217124	LNKR	St. s.	WEST ZUCKER.....	5,548	3,400	410.0	54.4	27.2	1918	Los Angeles, Calif.
59	210863	LMSN	St. s.	WEST ZULA.....	6,000	4,552	410.0	54.4	27.2	1918	do.
60	209698		St. s.	Westerly.....	68	36	68.1	18.2	7.2	1912	Tottenville, N. Y.
61	208579		St. w.	Western.....	68	68	107.8	26.5	2.5	1911	Cincinnati, Ohio
62	217441	LPKS	St. s.	WESTERN ALLY.....	5,834	3,618	409.8	54.2	29.2	1918	Seattle, Wash.
63	217182	LNQR	St. s.	WESTERN BELLE.....	5,698	3,473	409.8	54.2	27.7	1918	Portland, Ore.
64	210525	LMBM	St. s.	WESTERN CHIEF.....	5,759	3,505	409.8	54.2	27.7	1918	do.
65	216372	LKSJ	St. s.	WESTERN CITY.....	5,828	3,571	410.0	54.2	27.6	1918	do.
66	216826	LMRO	St. s.	WESTERN CROSS.....	5,754	3,540	409.5	54.2	27.6	1918	Seattle, Wash.
67	215908	LJNQ	St. s.	WESTERN HERO.....	5,611	3,439	409.6	54.1	27.1	1918	do.
68	216049	LNBO	St. s.	WESTERN HOPE.....	5,754	3,540	409.5	54.2	27.6	1918	do.
69	216073	LJVC	St. s.	WESTERN KING.....	5,659	4,203	409.5	54.2	27.6	1918	do.
70	216631	LMGJ	St. s.	WESTERN LIGHT.....	5,759	3,504	409.8	54.2	27.7	1918	Portland, Ore.
71	216754	LMKT	St. s.	WESTERN MAID.....	5,760	3,503	409.8	54.2	27.7	1918	do.

1 Formerly st. s. Livingstone.
 2 a Robert H. Rathbun.
 3 Formerly st. s. Shawanece.

4 Formerly st. s. Oracoke.
 5 Formerly st. s. Lake Flag.

Line No.	Service	Crew	Indicated horse power	Name of owner	Home port	Address of owner
1	Frt.	34	2,500	Pacific-Argentine-Brazil Line (Del.)	San Francisco, Calif.	215 Market Street.
2	Frt.	32	2,800	American-West African Line (N. Y.)	New York, N. Y.	17 Battery Place.
3	Frt.	46	2,500	American-South African Line	do.	39 Cortlandt Street.
4	Frt.	48	2,500	Pacific-Argentine-Brazil Line (Del.)	San Francisco, Calif.	215 Market Street.
5	Frt.	46	2,500	United States Shipping Board	Portland, Oreg.	514 Spalding Building.
6	Fer.	2	200	Hearn Oil Co. (Del.)	Wilmington, Del.	Third and Commerce Streets
7	Frt.	34	2,800	Pacific Atlantic S. S. Co. (Del.)	Portland, Oreg.	Portland Building.
8	Frt.	34	2,800	do.	Los Angeles, Wash.	Portland Building, Portland, Oreg.
9	Frt.	40	2,800	American-West African Line (N. Y.)	New York, N. Y.	17 Battery Place.
10	Frt.	45	2,800	do.	do.	Do.
11	Frt.	36	2,800	United States Shipping Board	Los Angeles, Calif.	Wilmington, Calif.
12	Frt.	41	2,500	do.	Portland, Oreg.	514 Spalding Building.
13	Frt.	40	2,500	do.	Seattle, Wash.	841 Railroad Avenue South.
14	Frt.	25	1,000	Spokane S. S. Co. (Mich.)	Detroit, Mich.	Foot Iron Street.
15	Frt.	44	2,500	United States Shipping Board	Seattle, Wash.	841 Railroad Avenue South.
16	Frt.	33	2,500	do.	do.	Do.
17	Frt.	38	2,500	do.	do.	Do.
18	Frt.	43	2,500	do.	do.	Do.
19	Frt.	34	2,800	Pacific Argentine Brazil Line (Del.)	San Francisco, Calif.	215 Market Street.
20	Frt.	31	2,500	United States Shipping Board	Seattle, Wash.	841 Railroad Avenue South.
21	Frt.	40	3,500	Pacific-Atlantic S. S. Co. (Del.)	Portland, Oreg.	Porter Building.
22	Frt.	46	2,500	United States Shipping Board	do.	514 Spalding Building.
23	Frt.	33	3,700	Pacific-Atlantic S. S. Co. (Del.)	do.	Porter Building.
24	Frt.	12	510	Bee Line Transportation Co. (Del.)	Perth Amboy, N. J.	Box 232.
25	Frt.	35	2,800	United States Shipping Board	Newark, N. J.	Kearny, N. J.
26	Frt.	44	2,500	do.	Portland, Oreg.	514 Spalding Building.
27	Frt.	30	2,800	do.	Los Angeles, Calif.	Wilmington, Calif.
28	Frt.	34	2,800	Pacific Argentine Brazil Line (Del.)	San Francisco, Calif.	215 Market Street.
29	Frt.	42	2,500	do.	Portland, Oreg.	514 Spalding Building.
30	Frt.	44	2,500	do.	do.	Do.
31	Frt.	34	2,800	do.	San Francisco, Calif.	215 Market Street.
32	Pas.	17	250	Buxton Line (Va.)	Norfolk, Va.	Water and Church Streets.
33	Frt.	44	2,500	United States Shipping Board	Portland, Oreg.	514 Spalding Building.
34	Fer.	8	1,500	New York Central R. R. Co. (N. Y.)	New York, N. Y.	466 Lexington Avenue.
35	Frt.	54	2,700	United States Shipping Board	Seattle, Wash.	841 Railroad Avenue South.
36	Frt.	45	3,000	do.	do.	Do.
37	Frt.	17	150	Hobbs, Wall & Co.	San Francisco, Calif.	1 Drumm Street.
38	Pas.	9	450	Eastern Steamship Lines (Me.)	Portsmouth, N. H.	India Wharf, Boston, Mass.
39	Whl.	11	350	American Pacific Whaling Co. (S. Dak.)	Seattle, Wash.	L. C. Smith Building.
40	Frt.	42	2,500	United States Shipping Board	do.	841 Railroad Avenue South.
41	Frt.	42	2,500	do.	Portland, Oreg.	514 Spalding Building.
42	Frt.	44	2,500	do.	do.	Do.
43	Frt.	8	250	George W. Bush & Sons Co. (Del.)	Wilmington, Del.	Foot French Street.
44	Frt.	43	2,600	United States Shipping Board	Portland, Oreg.	514 Spalding Building.
45	Fer.	6	450	County of King	Seattle, Wash.	Courthouse.
46	Frt.	46	2,500	United States Shipping Board	Portland, Oreg.	514 Spalding Building.
47	Frt.	36	3,500	do.	Los Angeles, Calif.	Wilmington, Calif.
48	Frt.	8	800	Ashtabula S. S. Co. (Ohio)	Cleveland, Ohio	Union Trust Building.
49	Frt.	38	2,500	United States Shipping Board	Portland, Oreg.	514 Spalding Building.
50	Frt.	43	2,500	do.	do.	Do.
51	Frt.	29	1,500	Southern Steamship Co. (Del.)	Philadelphia, Pa.	Commercial Trust Building.
52	Frt.	42	2,500	United States Shipping Board	Portland, Oreg.	514 Spalding Building.
53	Frt.	55	2,500	do.	do.	Do.
54	Frt.	48	2,500	do.	do.	Do.
55	Frt.	34	2,500	Sudden & Christenson (Calif.)	San Francisco, Calif.	310 Sansome Street.
56	Frt.	44	2,500	United States Shipping Board	Seattle, Wash.	841 Railroad Avenue South.
57	Frt.	42	2,500	do.	Portland, Oreg.	514 Spalding Building.
58	Frt.	81	3,300	do.	Los Angeles, Calif.	Wilmington, Calif.
59	Frt.	45	3,300	do.	do.	Do.
60	Tow.	4	160	Westerly Towing Co. (R. I.)	Providence, R. I.	Westerly, R. I.
61	Tow.	4	180	Western Rivers Co. (W. Va.)	Pittsburgh, Pa.	Point Pleasant, W. Va.
62	Frt.	60	2,500	United States Shipping Board	Seattle, Wash.	841 Railroad Avenue South.
63	Frt.	76	2,650	do.	Portland, Oreg.	514 Spalding Building.
64	Frt.	51	2,500	do.	do.	Do.
65	Frt.	47	2,500	do.	do.	Do.
66	Frt.	52	2,500	do.	Seattle, Wash.	841 Railroad Avenue South.
67	Frt.	53	2,500	do.	do.	Do.
68	Frt.	54	3,000	do.	do.	Do.
69	Frt.	40	3,000	do.	do.	Do.
70	Frt.	52	2,500	do.	Portland, Oreg.	514 Spalding Building.
71	Frt.	53	2,500	do.	do.	Do.

* Formerly st. w. (s J. R. Ware.
(s M. T. Epling.

* Formerly st. s. Seattle.

Line No.	Official No.	Signal letters	Rtg	Name of vessel	Tonnage		Dimensions			When built	Where built
					Gross	Net	Length	Breadth	Depth		
1	216440	LKVN	St. s.	WESTERN OCEAN.....	5,760	3,504	409.8	54.2	27.7	1918	Oregon, Ore.
2	216976	LNBV	St. s.	WESTERN PLAINS.....	5,688	3,467	409.8	54.2	27.7	1918	do.
3	210787	LMPB	St. s.	WESTERN PRIDE.....	5,688	3,467	409.8	54.2	27.7	1918	do.
4	216224	LKPN	St. s.	WESTERN QUEEN.....	5,853	4,434	409.6	54.2	27.1	1918	Seattle, Wash.
5	217032	LNQC	St. s.	WESTERN SCOUT.....	5,760	3,503	409.8	54.2	27.7	1918	Portland, Ore.
6	216465	LKWC	St. s.	WESTERN SEA.....	5,813	4,317	409.5	54.2	27.6	1918	Seattle, Wash.
7	216627	LMGF	St. s.	WESTERN SPIRIT.....	5,760	3,504	409.8	54.2	27.1	1918	Portland, Ore.
8	216785	LMPC	St. s.	WESTERN STAR.....	5,700	3,503	409.5	54.2	27.6	1918	Seattle, Wash.
9	81811		St. p.	WESTERN STATES.....	3,077	1,566	350.0	44.0	19.9	1902	Wyandotte, Mich.
10	81249		St. s.	WESTERN UNION.....	189	129	96.0	25.0	9.1	1889	Camden, N. J.
11	216373	LKSM	St. s.	WESTERN WAVE.....	5,832	3,556	409.8	54.2	27.7	1918	Portland, Ore.
12	222063	MDNJ	St. s.	WESTERN WORLD.....	13,712	8,054	517.0	72.2	27.8	1922	Sparrows Point, Md.
13	215951	LJPN	St. s.	WESTERNER.....	5,663	3,435	409.6	54.2	27.5	1918	Seattle, Wash.
14	215990	LJQW	St. s.	WESTWARD HO.....	5,648	3,501	410.0	54.2	27.6	1918	Portland, Ore.
15	127547	LMPV	St. s.	WESTON M. CARROLL.....	1,069	871	200.0	38.0	11.6	1901	Port Huron, Mich.
16	223051		St. s.	Whidby.....	209	142	114.2	30.6	9.3	1923	Dockton, Wash.
17	219696	LVTH	St. s.	Whistler.....	188	127	94.2	24.6	13.0	1920	Camden, N. J.
18	202032		St. s.	Whitecap.....	34	18	57.6	15.0	6.5	1905	Camden, Me.
19	214537	LGKW	St. s.	WHITE CAP.....	303	97	135.0	22.8	13.4	1916	Manitowoc, Wis.
20	215494	LHRS	St. s.	Whitney Olson.....	1,558	880	224.6	44.0	17.4	1917	Wilmingon, Calif.
21	207097		St. s.	Whiz.....	9	0	49.0	8.0	3.0	1909	Berwick, La.
22	220961	MCID	St. s.	WICHITA.....	6,171	3,797	395.5	55.0	31.4	1920	New Orleans, La.
23	219857	LWGH	St. s.	WICHITA FALLS.....	2,550	1,586	251.0	43.6	25.8	1920	Toledo, Ohio
24	81692		St. s.	Wiccome.....	136	70	113.5	19.7	10.1	1900	Pocomoke City, Md.
25	219380	LVCG	St. s.	WIDGEON.....	414	205	139.4	25.2	14.2	1919	Savannah, Ga.
26	209911		St. s.	Wilbert A. Edwards.....	301	164	143.4	24.0	11.6	1912	Solomons, Md.
27	200067		St. s.	WILBERT L. SMITH.....	4,319	3,039	380.0	50.0	28.0	1903	Lorain, Ohio
28	81006		St. w.	Wilbur Crimmin.....	124	59	80.0	19.4	3.7	1898	Coupeville, Wash.
29	208345		St. s.	WILDWOOD.....	809	550	152.9	36.7	13.0	1911	Port Richmond, N. Y.
30	219356	LVCD	St. s.	WILDWOOD.....	5,064	3,107	390.0	54.2	27.8	1919	Hog Island, Pa.
31	202280		St. s.	Wildwood.....	22	15	66.0	14.5	4.7	1905	Greenport, N. Y.
32	219444	LVGB	St. s.	WILD GOOSE.....	414	209	139.4	25.2	14.2	1919	Savannah, Ga.
33	206997	LBHF	St. s.	WILHELMINA.....	6,725	4,212	426.1	54.1	33.5	1900	Newport News, Va.
34	201355		St. s.	WILKES-BARRE.....	1,197	814	191.4	44.0	15.8	1904	Wilmington, Del.
35	223596		St. s.	Wilkes-Barre.....	77	49	105.7	15.1	8.1	1917	Norfolk, Va.
36	209117	LCDV	St. s.	Willamette.....	903	555	194.7	40.0	16.2	1911	Fairhaven, Calif.
37	217152	LNMW	St. s.	WILLANGLO.....	5,657	3,563	409.5	54.2	27.4	1918	Seattle, Wash.
38	214976	LHBC	St. s.	Willapa.....	1,185	604	213.7	42.0	16.6	1917	North Bend, Ore.
39	208146		St. s.	WILLARD L.....	46	32	61.0	16.1	8.0	1910	Cleveland, Ohio
40	208382		St. p.	WILLARD V. KING.....	1,103	1,103	308.0	53.8	7.6	1910	Dubuque, Iowa
41	208034		St. s.	Will and Frank.....	25	17	57.0	15.8	5.9	1911	Erie, Pa.
42	215544	LHISQ	St. s.	WILLBACCO.....	6,872	4,321	468.5	58.5	32.2	1911	Bremen, Germany
43	219989	LWMC	St. s.	WILLBORO.....	6,668	4,210	414.7	55.7	31.9	1920	Osaka, Japan
44	81758		St. w.	Will H. Isom.....	983	619	183.8	36.5	5.6	1901	Ballard, Wash.
45	81396		St. s.	Willet.....	74	37	70.0	19.3	8.7	1892	Tottenville, N. Y.
46	220828	MBWG	St. s.	WILLET.....	715	330	181.6	35.5	16.3	1920	Philadelphia, Pa.
47	218731	LSJW	St. s.	WILLFARO.....	4,810	3,036	386.8	52.2	27.4	1919	Arlington, Staten Island, N. Y.
48	77333		St. w.	William C.....	87	67	95.3	22.1	3.6	1898	Delhi, Ohio
49	205209		St. s.	William M.....	123	95	100.0	22.0	5.4	1908	Wilmington, N. C.
50	216325		St. s.	William, Jr.....	30	21	47.4	14.2	6.5	1916	Manitowoc, Wis.
51	206270	LBCR	St. s.	William Blundon.....	240	129	127.4	22.8	10.4	1909	Solomons, Md.
52	150958		St. s.	Wm. Bowman.....	44	30	72.0	17.4	7.5	1902	Albany, N. Y.
53	201384		St. s.	William Card.....	95	64	82.5	19.4	8.8	1904	Solomons, Md.
54	81328		St. s.	William Conners.....	15	10	41.4	11.1	4.1	1891	Brewer, Me.
55	80036		St. s.	William Cramp.....	56	28	69.0	17.5	7.5	1877	Philadelphia, Pa.
56	81800		St. w.	Wm. Drews.....	55	55	84.0	21.5	3.8	1901	Morgan City, La.
57	81702		St. s.	WILLIAM EDENBORN.....	5,186	4,127	478.0	52.0	30.0	1900	Bay City, Mich.
58	212220		St. w.	WM. EDENBORN.....	267	267	133.0	33.1	6.5	1913	Pittsburgh, Pa.
59	81771		St. s.	William Engel.....	47	32	63.1	17.5	7.2	1901	Manitowoc, Wis.
60	215348	LHIMV	St. s.	WILLIAM GREEN.....	6,353	3,925	430.0	58.2	33.3	1917	Philadelphia, Pa.
61	81480		St. s.	William Hengerer.....	125	90	91.0	17.6	9.6	1894	Phoenix, N. Y.
62	215054	LJBC	St. s.	WILLIAM ISOM.....	3,321	2,032	292.3	47.2	26.9	1917	Baltimore, Md.
63	205186		St. s.	WILLIAM LIVINGSTONE.....	6,634	4,927	532.0	58.3	32.0	1908	Ecorse, Mich.
64	226176		St. s.	William McLaughlan.....	8,024	6,314	680.3	60.2	27.9	1926	Lorain, Ohio

^a Charles S. Neff.
^b Formerly st. s. Sp. at. s. Gabino.
^c Serpentine.
^d Formerly st. s. Lillo G.
^e Formerly st. s. Edna Christanson.
^f Formerly st. s. Union Liberty.

^g Formerly st. s. Wilbert A. Edwards.
^h U. S. S. Wilbert A. Edwards.
ⁱ Formerly st. s. U. S. Navy S. C. No. 131.
^j Formerly st. s. Westmead.
^k Formerly st. s. Florence Olson.
^l Formerly st. p. B. F. Yoakum.

Line No.	Service	Crew	Indicated horse-power	Name of owner	Home port	Address of owner
1	Frt.	51	2,500	United States Shipping Board	Portland, Oreg.	514 Spalding Building.
2	Frt.	48	2,500	do	do	Do.
3	Frt.	40	2,500	do	do	Do.
4	Frt.	51	2,500	do	Seattle, Wash.	841 Railroad Avenue South.
5	Frt.	51	2,500	do	Portland, Oreg.	514 Spalding Building.
6	Frt.	30	2,500	do	Seattle, Wash.	841 Railroad Avenue South.
7	Frt.	50	2,500	do	Portland, Oreg.	514 Spalding Building.
8	Frt.	40	3,000	do	Seattle, Wash.	841 Railroad Avenue South.
9	Pas.	136	4,200	Detroit & Cleveland Navigation Co. (Mich.)	Detroit, Mich.	Foot Third Street.
10	Cbl.	7	500	Western Union Telegraph Co. (N. Y.)	New York, N. Y.	195 Broadway.
11	Frt.	41	2,500	United States Shipping Board	Portland, Oreg.	514 Spalding Building.
12	Pas.	200	12,500	Munson Steamship Line (N. Y.)	New York, N. Y.	67 Wall Street.
13	Frt.	49	2,000	United States Shipping Board	Seattle, Wash.	841 Railroad Avenue South.
14	Frt.	41	2,500	do	Portland, Oreg.	514 Spalding Building.
15	Frt.	14	600	Buffalo Gravel Corporation (N. Y.)	Buffalo, N. Y.	19 Hudson Street.
16	Pas.	9	500	Puget Sound Navigation Co. (Nev.)	Seattle, Wash.	Colman Dock.
17	Tow.	10	450	United States Shipping Board	Philadelphia, Pa.	Bourse Building.
18	Pas.	4	70	Joseph J. O'Connell	Fall River, Mass.	180 River Street.
19	Cod.	12	600	Bay State Fishing Co. (Mass.)	Boston, Mass.	30 Fish Pier.
20	Frt.	24	1,150	Oliver J. Olson & Co. (Calif.)	San Francisco, Calif.	1 Drumm Street.
21	Tow.	2	50	McWilliams Dredging Co. (Ill.)	New Orleans, La.	New Orleans Bank Building.
22	Frt.	49	2,800	United States Shipping Board	do	Carondelet Building.
23	Frt.	24	1,500	Southern S. S. Co. (Del.)	Philadelphia, Pa.	Commercial Trust Building.
24	Fsh.	27	275	Morris Fisher Co. (Va.)	Reedville, Va.	General Delivery.
25	Cod.	22	500	Portland Trawling Co. (Me.)	Rockland, Me.	431 Main Street.
26	Fsh.	29	500	Edwards Co. (Va.)	Reedville, Va.	
27	Pas.	21	1,500	Great Lakes Steamship Co. (Del.)	Oswego, N. Y.	Syracuse, N. Y.
28	Frt.	18	125	Waechter Bros. Co. (Wash.)	Seward, Alaska	Fairbanks, Alaska.
29	Fer.	7	650	Philadelphia & Camden Ferry Co. (N. J.)	Philadelphia, Pa.	Broad Street Station.
30	Frt.	33	2,500	South Atlantic S. S. Co. (Del.)	Savannah, Ga.	7 West Tenth Street, Wilmington, Del.
31	Pas.	3	125	Richard L. McAvoy	New York, N. Y.	1726 East Ninety-third Street.
32	Cod.	20	550	Portland Trawling Co. (Me.)	Rockland, Me.	431 Main Street.
33	Pas.	100	6,000	Matson Navigation Co. (Calif.)	San Francisco, Calif.	215 Market Street.
34	Fer.	7	1,400	Central R. R. Co. of New Jersey (N. J.)	New York, N. Y.	143 Liberty Street.
35	Fsh.	6	300	Joseph Viera	New Haven, Conn.	West Haven, Conn.
36	Pas.	32	700	Charles R. McCormick Lumber Co. (Del.)	San Francisco, Calif.	215 New Market Street.
37	Frt.	39	2,000	Pacific-Atlantic S. S. Co. (Del.)	Portland, Oreg.	Porter Building.
38	Frt.	24	800	Hart-Wood Lumber Co. (Calif.)	San Francisco, Calif.	1 Drumm Street.
39	Fsh.	3	55	Case Fish Co. (Ohio)	Cleveland, Ohio	1204 West Eleventh Street.
40	Pas.	24	750	New Orleans, Texas & Mexico R. R. Co. (La.)	St. Louis, Mo.	Missouri Pacific Building.
41	Fsh.	4	65	Frank D. Helwig	Buffalo, N. Y.	Dunkirk, N. Y.
42	Frt.	27	2,800	Pacific-Atlantic S. S. Co. (Del.)	Portland, Oreg.	Porter Building.
43	Frt.	58	3,200	American Merchants Marine S. S. Corporation (Del.)	Wilmington, Del.	19-21 Dover Green.
44	Pas.	36	880	American Yukon Navigation Co. (W. Va.)	Juneau, Alaska	
45	Tow.	4	200	Willet Co. (N. J.)	New York, N. Y.	25 Broadway.
46	Frt.	24	1,400	United States Shipping Board	Philadelphia, Pa.	Bourse Building.
47	Frt.	35	3,260	Williams S. S. Corporation (Del.)	New York, N. Y.	8 Bridge Street.
48	Tow.	5	80	William O. Sanderson	Evansville, Ind.	Box 304.
49	Frt.	4	40	Hilton Lumber Co.	Wilmington, N. C.	
50	Fsh.	5	38	William H. Muntinga	Milwaukee, Wis.	Racine, Wis.
51	Fsh.	27	500	Seaboard Oil & Guano Co. (Va.)	Reedville, Va.	Mills, Va.
52	Tow.	3	150	George F. Finnegan	New York, N. Y.	Coney Island, N. Y.
53	Tow.	7	350	Nassau Towing Corporation (N. Y.)	do	15 Moore Street.
54	Frt.	2	60	Don A. Sargent	Bangor, Me.	Brewer, Me.
55	Tow.	4	250	American Dredging Co. (Pa.)	Philadelphia, Pa.	308 Chestnut Street.
56	Tow.	4	135	Brownell-Drews Lumber Co. (La.)	New Orleans, La.	Morgan City, La.
57	Frt.	25	1,800	Pittsburgh S. S. Co. (W. Va.)	Duluth, Minn.	Wolvin Building.
58	Tow.	18	1,400	Louisiana Railway & Navigation Co. (La.)	Baton Rouge, La.	Shreveport, La.
59	Fsh.	6	200	Grand Marais Co. (Mich.)	Saulte Ste. Marie, (Mich.)	Grand Marais, Mich.
60	Tnk.	40	2,800	Pan-American Petroleum & Transport Co. (Del.)	Los Angeles, Calif.	714 West Tenth Street.
61	Frt.	3	90	Anna M. Kill	Buffalo, N. Y.	653 Walnut Street, Lockport, N. Y.
62	Tnk.	32	1,300	Cuba Distilling Co. (W. Va.)	Baltimore, Md.	Curtis Bay, Md.
63	Frt.	31	1,800	Columbia S. S. Co. (Ohio)	Cleveland, Ohio	Union Trust Building.
64	Frt.	32	2,200	Interlake S. S. Co. (Ohio)	do	

^a German st. s. O. J. D. Ahlers.
^b st. s. Monticello.
^c st. s. Oregon.
¹¹ Formerly st. s. Eastern Admiral.
¹² Formerly st. s. White Rose.
¹³ Formerly st. s. U. S. Navy Willet.

¹⁴ Formerly st. s. Richmond Boro.
¹⁵ Formerly st. s. JaM. Grubbs.
¹⁶ Formerly st. s. Pul Le Roux. ^a
¹⁷ Formerly st. s. ^a Marlon Cameron. ^b Southern.

Line No.	Official No.	Signal letters	Rig	Name of vessel	Tonnage		Dimensions			When built	Where built
					Gross	Net	Length	Breadth	Depth		
1	150959		St. s.	WILLIAM NELSON...+⊙	3,811	2,778	356.0	50.0	24.0	1902	Chicago, Ill.
2	207697		St. w.	WM. NORMAN	42	42	60.0	14.0	4.0	1910	New Orleans, La.
3	81804		St. s.	WILLIAM NOTTINGHAM	4,234	3,070	378.5	50.0	29.0	1902	Buffalo, N. Y.
4	212235		St. p.	WILLIAM PENN. □⊙	467	200	179.6	32.0	8.6	1914	Wilmington, Del.
5	221876	MDGF	St. s.	WM. ROCKEFELLER. □+⊙	14,054	8,790	554.9	75.3	43.0	1921	Newport News, Va.
6	224523		St. w.	WM. RUPRECHT	68	68	87.5	24.1	3.8	1925	Grafton, Ill.
7	225344		St. s.	William Simmons	133	90	83.0	24.1	10.3	1926	Tottenville, N. Y.
8	80745		St. s.	William Sprague	48	24	68.4	16.2	7.5	1880	Boston, Mass.
9	219663		St. w.	WILLIAM WHIGHAM	364	290	147.5	33.4	5.2	1919	Ambridge, Pa.
10	75094		St. s.	William Stewart	27	13	52.5	13.2	6.1	1869	Chester, Pa.
11	215708		St. s.	WILLIAM A. AMBERG. +⊙	7,031	5,641	525.0	68.0	31.0	1917	Lorain, Ohio
12	116190		St. s.	William A. Cartoll	61	30	71.2	18.5	8.5	1888	Tottenville, N. Y.
13	200655		St. s.	WILLIAM A. FIELD	80	54	68.6	20.0	9.3	1909	Cleveland, Ohio
14	70883		St. s.	William A. Hazzard	372	207	154.8	29.8	11.8	1890	Sheboygan, Wis.
15	207468		St. s.	William A. Jamison	229	116	98.0	27.5	13.5	1910	Noank, Conn.
16	205880		St. s.	WILLIAM A. MCGONAGLE	275	183	110.0	28.0	15.0	1908	Lorain, Ohio
17	214234		St. s.	WILLIAM A. MCGONAGLE	7,811	6,006	580.0	60.0	27.9	1916	Ecorse, Mich.
18	214583	LGNH	St. s.	WILLIAM A. MCKENNEY. □⊙+⊙	5,855	3,654	395.0	55.1	31.0	1916	Newport News, Va.
19	202305		St. s.	WILLIAM A. PAINE	5,798	4,435	480.0	52.0	30.0	1905	Cleveland, Ohio
20	121187		St. s.	WILLIAM A. REISS. +⊙	4,498	3,472	437.5	60.2	24.5	1901	Lorain, Ohio
21	220054	LWNV	St. s.	WILLIAM A. WHITNEY. +	145	47	100.0	24.1	11.2	1920	Superior, Wis.
22	204121		St. s.	WILLIAM B. DAVOCK	4,220	2,671	420.0	52.0	23.0	1907	St. Clair, Mich.
23	207981		St. s.	WILLIAM B. DICKSON	7,568	5,712	580.0	68.2	33.2	1910	Ecorse, Mich.
24	209859		St. s.	William B. Murray	390	172	151.6	24.1	13.0	1912	Rockland, Me.
25	116732		St. s.	WILLIAM B. PILKEY	3,886	3,052	413.2	48.0	24.0	1896	Cleveland, Ohio
26	200584		St. w.	Wm. B. Rodgers	244	244	148.0	27.6	4.0	1903	Marietta, Ohio
27	207262		St. s.	WILLIAM B. SCHILLER	7,521	5,819	580.0	68.0	32.0	1909	Lorain, Ohio
28	202200		St. s.	Wm. D. Ames	30	21	61.3	15.0	6.0	1905	do.
29	217513	LPRD	St. s.	WILLIAM C. ATWATER. ⊙	2,450	1,485	253.4	43.7	24.5	1919	Ecorse, Mich.
30	224662	MFSO	St. s.	WILLIAM C. ATWATER. +⊙	7,768	6,281	589.2	60.0	27.7	1925	River Rouge, Mich.
31	212197		St. s.	WILLIAM D. CRAWFORD. +	6,385	4,899	504.0	64.0	30.0	1914	Lorain, Ohio
32	213036		St. s.	Wm. D. Kropp	33	22	51.0	15.1	6.1	1915	Buffalo, N. Y.
33	201197		St. s.	Wm. E. Cleary	90	61	75.6	19.5	11.0	1904	Newburgh, N. Y.
34	202296		St. s.	WILLIAM E. COREY	6,363	5,045	557.8	66.0	26.5	1905	Chicago, Ill.
35	81437		St. s.	William E. Doron	171	142	79.4	23.0	8.6	1893	Philadelphia, Pa.
36	81807		St. s.	Wm. F. Fitch	3,629	2,632	346.0	48.0	28.0	1902	Wyandotte, Mich.
37	221354	MICVD	St. s.	WILLIAM F. HUMPHREY. □⊙	7,982	4,938	468.3	62.7	32.0	1921	Quincy, Mass.
38	81493	KMCW	St. s.	Wm. F. McCauley	149	74	90.0	21.0	11.2	1894	Camden, N. J.
39	207481		St. s.	William F. Mcseck	164	111	87.5	25.8	11.0	1910	Tottenville, N. Y.
40	81845		St. s.	Wm. F. Plotz	29	17	52.6	14.0	3.4	1902	Vermilion, Ohio
41	205017		St. s.	WILLIAM F. STIFEL. +	4,871	3,705	420.0	52.0	24.0	1908	St. Clair, Mich.
42	222325		St. w.	WILLIAM G. CLYDE	364	290	147.5	33.4	5.2	1922	Ambridge, Pa.
43	218690	LSGW	St. s.	Wm. G. Howard	475	218	139.6	30.3	15.7	1919	Savannah, Ga.
44	224850		St. s.	WILLIAM G. MATHER. +⊙	8,662	6,810	601.0	62.0	27.7	1925	River Rouge, Mich.
45	63046		St. s.	William G. Perry	610	491	162.0	36.0	13.2	1901	West Bay City, Mich.
46	214054	LGQF	St. s.	Wm. G. Warden. □+⊙	9,114	5,686	500.0	68.2	27.0	1917	Newport News, Va.
47	81723		St. s.	Wm. G. Williams	30	20	50.1	15.4	6.5	1900	East Boston, Mass.
48	222834		St. s.	Wm. H. Anderson	109	74	97.0	20.0	8.4	1901	Shelbourne, N. S.
49	81744		St. s.	Wm. H. Baldwin	38	26	54.0	16.8	6.8	1901	New Baltimore, N. Y.
50	92227		St. s.	Wm. H. Baldwin	54	36	78.0	18.4	7.6	1890	Bordentown, N. J.
51	80970		St. s.	William H. Clark	69	34	74.1	18.0	8.0	1883	Boston, Mass.
52	220811	MBVL	St. s.	WILLIAM H. DOHENY. □+⊙	6,994	4,294	435.0	56.2	33.6	1920	San Francisco, Calif.
53	212354		St. s.	WILLIAM H. DONNER. +	6,311	4,843	504.0	54.0	30.0	1914	Ashtabula, Ohio
54	81846		St. s.	Wm. H. Kinch	58	39	68.0	17.0	9.0	1902	Ferrysburg, Mich.
55	81628	KNRF	St. s.	William H. Moody	259	176	115.0	27.5	9.2	1898	Essex, Mass.
56	205076		St. s.	WILLIAM H. TRUESDALE	5,057	3,764	432.0	52.0	28.0	1908	Lorain, Ohio
57	222986		St. s.	WILLIAM H. WARNER	7,984	6,277	586.3	60.2	28.0	1923	do.
58	219543	LVMG	St. s.	WILLIAM H. WEBB. □+	5,980	3,713	400.7	54.2	30.4	1920	Chester, Pa.
59	205180		St. s.	WILLIAM H. WOLF. +	6,281	4,767	504.0	54.0	30.0	1908	Lorain, Ohio
60	81757		St. s.	William H. Yerkes, Jr.	59	40	73.0	18.0	8.4	1901	Solomons, Md.
61	81693		St. s.	Wm. J. Bradley	99	67	84.0	19.5	9.5	1900	Camden, N. J.
62	150185		St. s.	William J. Brennan	33	17	54.6	15.6	6.0	1879	do.
63	205835		St. s.	Wm. J. Conway	65	44	58.7	19.6	8.5	1908	Tottenville, N. Y.

1 Formerly st. s. Panay.
 2 Formerly st. w. Hustler.
 3 Formerly st. p. Mandeville.
 4 Formerly st. s. John Taxis.
 5 Formerly st. s. Sterling.
 6 Formerly st. s. John Schroeder.

7 Formerly st. s. Frank H. Peavey.
 8 Formerly st. s. Sir William Siemens.
 9 Formerly st. w. Rival.
 10 Formerly st. s. Coulee.
 11 Formerly st. s. (a) Argwibay,
 (b) Axtell J. Byles.

Line No.	Service	Crew	Indicated horse-power	Name of owner	Home port	Address of owner
1	Frt.	25	1,000	J. A. Paisley S. S. Co. (Ohio)	do	Western Reserve Building.
2	Tow.	4	50	M. E. Norman Co. (La.)	Morgan City, La.	
3	Frt.	22	1,200	Great Lakes S. S. Co. (Del.)	Oswego, N. Y.	Syracuse, N. Y.
4	Pas.	21	650	Trenton-Philadelphia Steamboat Co. (Del.)	Wilmington, Del.	7 West Tenth Street.
5	Tnk.	43	3,800	Standard Shipping Co. (Del.)	do	Do.
6	Tow.	3	240	Central Building Materials Co. (Mo.)	St. Louis, Mo.	915 Olive Street.
7	Tow.	3	350	Simmons Lee Corporation (N. Y.)	New York, N. Y.	44 Whitehall Street.
8	Tow.	5	200	Rendle-Kenney Dredging & Contracting Co. (Mass.)	Boston, Mass.	62 Condor Street, East Boston, Mass.
9	Tow.	16	750	Carnegie Steel Co. (N. J.)	Pittsburgh, Pa.	Carnegie Building.
10	Tow.	3	125	Hampton Towing Corporation (Va.)	Newport News, Va.	Hampton, Va.
11	Frt.	31	1,800	Producers S. S. Co. (Ohio)	Cleveland, Ohio	Leader Building.
12	Tow.	4	200	Carroll Towing Co. (N. Y.)	New York, N. Y.	Pier 5, Bush Docks.
13	Tow.	5	1,000	Great Lakes Towing Co. (N. J.)	Duluth, Minn.	N. P. Dock.
14	Frt.	12	793	Winkworth Fuel & Supply Co. (Mich.)	Detroit, Mich.	8829 West Jefferson Avenue.
15	Tow.	7	1,000	Jay Street Terminal	New York, N. Y.	71 Water Street.
16	Tow.	15	800	Duluth, Missabe & Northern Ry. Co. (Minn.)	Duluth, Minn.	Wolvyn Building.
17	Frt.	29	2,000	Pittsburgh S. S. Co. (W. Va.)	do	Do.
18	Frt.	34	2,200	Mystlo S. S. Co. (Mass.) trustees	Boston, Mass.	250 Stuart Street.
19	Frt.	27	1,500	Pioneer S. S. Co. (Ohio)	Cleveland, Ohio	1508 Rockefeller Building.
20	Frt.	32	1,700	Reiss S. S. Co. (Del.)	Wilmington, Del.	7 West Tenth Street.
21	Tow.	9	450	Whitney Brothers Co. (Wis.)	Duluth, Minn.	Superior, Wis.
22	Frt.	23	1,400	Interlake S. S. Co. (Ohio)	Cleveland, Ohio	Union Trust Building.
23	Frt.	25	1,800	Pittsburgh S. S. Co. (W. Va.)	Duluth, Minn.	Wolvyn Building.
24	Fsh.	32	700	John A. Hayes	New London, Conn.	487 Williams Street.
25	Frt.	25	2,000	J. A. Paisley S. S. Co. (Ohio)	Cleveland, Ohio	Western Reserve Building.
26	Tow.	14	80	Rodgers Sand Co. (Pa.)	Pittsburgh, Pa.	
27	Frt.	25	1,880	Pittsburgh S. S. Co. (W. Va.)	Duluth, Minn.	Wolvyn Building.
28	Fsh.	6	60	Lake Erie Fish Co. (Pa.)	Erie, Pa.	23 North Park Row.
29	Frt.	25	1,350	Fall River Navigation Co. (Mass.)	Fall River, Mass.	2 Bedford Street.
30	Frt.	30	2,050	Wilson Transit Co. (Ohio)	Cleveland, Ohio	Kirby Building.
31	Frt.	31	1,800	Virginia S. S. Co (Ohio)	do	Leader Building.
32	Tow.	2	75	Charles Fix	Buffalo, N. Y.	1826 Niagara Street.
33	Tow.	9	240	Cornell Steamboat Co. (N. Y.)	Albany, N. Y.	Kingston, N. Y.
34	Frt.	25	1,800	Pittsburgh Steamship Co. (W. Va.)	Duluth, Minn.	Wolvyn Building.
35	Fer.	5	150	Burlington & Bristol Steamboat Ferry Co. (N. J. and Pa.)	Philadelphia, Pa.	Bristol, Pa.
36	Frt.	21	1,420	Jenkins S. S. Co. (Ohio)	Cleveland, Ohio	Union Trust Building.
37	Tnk.	39	3,200	Tide Water Associated Transport Corporation (Del.)	Wilmington, Del.	7 West Tenth Street.
38	Tow.	7	640	Atlantic Towing Co. (Del.)	Savannah, Ga.	228 East Bay Street.
39	Tow.	6	500	Meseck Towing & Transportation Co. (N. J.)	New York, N. Y.	Pier 59, North River.
40	Fsh.	3	50	O. P. Andrews	Erie, Pa.	Ariel Building.
41	Pas.	26	1,500	Columbia S. S. Co. (Ohio)	Cleveland, Ohio	Union Trust Building.
42	Tow.	6	1,400	Carnegie Steel Co. (N. J.)	Pittsburgh, Pa.	Carnegie Building.
43	Tow.	16	900	Thomas J. Howard	New York, N. Y.	1 Broadway.
44	Frt.	34	2,500	Cleveland-Cliffs S. S. Co. (Ohio)	Cleveland, Ohio	Union Trust Building.
45	Mso.	11	268	Pittsburgh Coal Co. (Ohio)	do	542 Rockefeller Building.
46	Tnk.	46	3,000	Standard Shipping Co. (Del.)	Wilmington, Del.	7 West Tenth Street.
47	Tow.	2	150	Ross Tow Boat Co. (Mass.)	Boston, Mass.	28 T Wharf.
48	Frt.	7	300	Croton Water Co. (N. Y.)	New York, N. Y.	109 Broad Street.
49	Tow.	4	106	Cornell Steamboat Co. (N. Y.)	Albany, N. Y.	Kingston, N. Y.
50	Tow.	8	150	Geraldine Gaffney	New York, N. Y.	100 First Place (B.).
51	Tow.	5	200	Doane Commercial Towing Co. (Mass.)	Boston, Mass.	74 Long Wharf.
52	Tnk.	41	3,100	Pan American Petroleum & Transport Co. (Del.)	Los Angeles, Calif.	714 West Tenth Street.
53	Frt.	32	1,900	Mahoning S. S. Co. (Del.)	Cleveland, Ohio	Leader-News Building.
54	Tow.	5	360	Great Lakes Dredge & Dock Co. (N. J.)	Duluth, Minn.	First National Bank Building.
55	Frt.	6	360	Rockport Granite Co. (Mass.)	Gloucester, Mass.	Granite Street, Rockport, Mass.
56	Frt.	22	1,500	Brown Steamship Co. (N. Y.)	Buffalo, N. Y.	Grand Island, N. Y.
57	Frt.	33	2,200	Panda S. S. Co. (Ohio)	Cleveland, Ohio	Kirby Building.
58	Frt.	41	3,000	United States Shipping Board	Philadelphia, Pa.	Bourse Building.
59	Frt.	27	1,600	Gartland S. S. Co. (Ind.)	Chicago, Ill.	208 South La Salle Street.
60	Tow.	8	350	Doane Commercial Towing Co. (Mass.)	Boston, Mass.	78 Long Wharf.
61	Tow.	10	350	American Dredging Co. (Pa.)	Philadelphia, Pa.	308 Chestnut Street.
62	Tow.	3	70	George O. Wilson	Newark, N. J.	618 Market Street.
63	Tow.	4	200	Stanwood Towing Co. (N. J.)	New York, N. Y.	17 Battery Place.

¹⁰ Formerly st. s. Henry N. Du Bois.

¹¹ Formerly st. s. Normancia.

¹⁴ Formerly st. s. Laborer.

¹⁵ Formerly ^a British st. s. Harbinger. ^b st. s. Sea Gull.

¹⁶ Formerly st. s. ^a Majestic.

¹⁶ Formerly st. s. ^b Hercules.

¹⁷ Formerly st. s. Wm. Henry Webb.

¹⁸ Formerly st. s. ^a Pallas.

¹⁸ Formerly st. s. ^b Christiana Baird.

Line No.	Official No.	Signal letters	Rig	Name of vessel	Tonnage		Dimensions			When built	Where built
					Gross	Net	Length	Breadth	Depth		
							Feet	Feet	Feet		
1	203421		St. s.	William J. Dally	80	54	70.6	20.4	9.0	1906	Tottenville, N. Y.
2	121276		St. s.	Wm. J. DONALDSON	173	118	103.0	21.4	12.0	1903	Baltimore, Md.
3	204417		St. s.	WILLIAM J. FILBERT	7,962	6,189	585.0	60.0	32.0	1907	Lorain, Ohio.
4	212224		St. s.	WILLIAM J. GAYNOR	270	183	109.3	24.9	13.4	1914	Elizabethport, N. J.
5	200546		St. s.	Wm. J. Kelly	52	26	66.4	18.3	6.4	1903	Scranton, Miss.
6	214588		St. s.	William J. Moran	92	62	76.7	20.7	8.9	1916	West New Brighton, N. Y.
7	207790		St. s.	WILLIAM J. OLCOTT	7,568	5,712	580.0	58.2	33.2	1910	Ecorse, Mich.
8	146635		St. s.	Wm. J. Taylor, jr.	71	35	70.0	19.6	8.5	1892	Tottenville, N. Y.
9	76485		St. s.	William J. Tracy	134	91	85.0	20.5	10.2	1884	Philadelphia, Pa.
10	225506		St. p.	Wm. J. Twining	359	246	157.7	32.0	5.5	1881	Mobile, Ala.
11	223607		St. s.	WILLIAM K. FIELD	8,195	6,399	588.0	60.3	27.7	1924	Toledo, Ohio.
12	203441		St. s.	Wm. L. Parkhurst	50	39	69.8	16.6	5.2	1906	Croton, N. Y.
13	111172		St. s.	WILLIAM L. STRONG	203	138	102.0	24.0	12.6	1898	Camden, N. J.
14	80330		St. s.	Wm. M. Flanders	58	29	75.4	15.7	7.5	1872	East Boston, Mass.
15	217126	LNKS	St. s.	WILLIAM N. PAGE	5,438	3,339	368.6	55.2	30.5	1918	Camden, N. J.
16	81217		St. s.	Wm. P. Congdon	68	34	75.2	18.0	7.8	1889	do.
17	216311		St. s.	WILLIAM P. COWAN	5,429	3,962	420.0	55.0	28.0	1918	Lorain, Ohio.
18	222590		St. w.	Wm. P. Fiske	96	96	120.5	22.5	4.0	1922	Nashville, Tenn.
19	81705	LBGV	St. s.	WILLIAM P. PALMER	2,293	1,609	242.0	42.0	26.6	1900	Cleveland, Ohio.
20	208157		St. s.	WILLIAM P. PALMER	7,602	5,746	580.0	58.2	33.2	1910	Ecorse, Mich.
21	209662		St. s.	WILLIAM P. SNYDER, Jr.	8,603	6,650	590.0	64.2	34.2	1912	do.
22	223815		St. s.	Wm. R. Hulsizer	45	36	53.0	15.0	6.0	1901	Buffalo, N. Y.
23	220472		St. w.	Wm. R. King	514	514	100.0	41.0	5.5	1899	Jeffersonville, Ind.
24	81597		St. s.	WILLIAM R. LINN	3,878	2,637	400.0	48.3	23.9	1898	Chicago, Ill.
25	81806		St. s.	William S. Brusstar	174	99	132.0	20.0	9.6	1902	Baltimore, Md.
26	80149		St. s.	Wm. S. Earl	24	12	55.0	14.8	5.8	1859	Philadelphia, Pa.
27	3141	KGSF	St. s.	William S. Keeler	153	104	108.4	22.0	9.4	1881	do.
28	80501		St. s.	Wm. S. Stokley	83	83	96.5	18.0	8.4	1875	do.
29	77153		St. s.	WILLIAM S. VARE	26	19	45.8	13.6	5.7	1894	do.
30	224899		St. s.	WILLIAM T. COLLINS	593	403	142.0	37.5	13.5	1925	Mariners Harbor, N. Y.
31	135283		St. s.	Wm. T. Lancraft	65	45	66.0	20.4	6.6	1877	Norwalk, Conn.
32	202866		St. s.	WILLIAM T. ROBERTS	6,359	5,063	504.0	64.1	30.0	1906	Wyandotte, Mich.
33	221508	MDBP	St. s.	WM. BOYCE THOMPSON	7,061	4,350	430.3	59.3	33.2	1921	Quincy, Mass.
34	81538		St. s.	Willie	14	9	40.2	14.0	4.8	1896	Philadelphia, Pa.
35	80317		St. s.	Willie Brown	19	10	47.0	13.0	6.0	1871	Buffalo, N. Y.
36	81864		St. s.	Willie Welch	46	31	51.9	16.8	9.2	1903	South Amboy, N. J.
37	217129	LNKW	St. s.	WILLIAMANTIC	4,857	2,992	379.4	53.0	27.0	1918	Tacoma, Wash.
38	208397		St. s.	WILLIS L. KING	7,568	5,712	580.0	58.2	33.2	1911	Ecorse, Mich.
39	217202	LPBH	St. s.	WILLKENO	6,655	4,148	415.0	55.7	31.9	1918	Osaka, Japan.
40	218903	LSTV	St. s.	WILLPOLO	4,810	3,036	386.8	52.2	27.4	1919	Arlington, N. Y.
41	218196	LRJV	St. s.	WILLWELLO	5,918	3,680	409.8	54.2	29.2	1919	Seattle, Wash.
42	219684	LVST	St. s.	WILLZIPO	6,617	4,161	415.1	55.7	32.0	1919	Osaka, Japan.
43	80884		St. s.	Wilmington	106	72	122.0	22.0	6.0	1882	Philadelphia, Pa.
44	81704		St. s.	WILMINGTON	225	93	88.0	22.0	12.2	1900	Wilmington, Del.
45	211692	LDGS	St. s.	Wilmington	990	571	199.0	41.6	15.4	1913	North Bend, Ore.
46	224175	MFQO	St. s.	WILSON	144	58	90.1	19.6	10.3	1899	Detroit, Mich.
47	81663		St. s.	Wilson P. Foss	58	39	64.2	18.0	8.1	1899	Brooklyn, N. Y.
48	222720	MDWG	St. s.	WILTON	1,827	1,094	233.6	40.2	24.3	1923	Sparrows Point, Md.
49	127163	KMVQ	St. s.	Winchester	415	265	146.2	34.2	12.4	1896	Prosper, Ore.
50	157591		St. s.	Windber	107	73	80.4	21.0	9.7	1900	Noank, Conn.
51	216767	LMNH	St. s.	WINDING GULF	5,438	3,339	368.6	55.2	30.5	1918	Camden, N. J.
52	216076	LJVG	St. s.	WIND RUSH	5,504	3,397	410.0	54.2	27.6	1918	Portland, Ore.
53	211820		St. s.	Windsor	208	113	101.0	29.6	8.7	1913	Tottenville, N. Y.
54	81413		St. s.	Winfield S. Cahill	54	28	71.0	18.5	8.0	1892	Baltimore, Md.
55	81626	KNRO	St. s.	WINFRED	2,551	1,520	283.5	42.2	21.1	1898	Bath, Me.
56	81260		St. s.	Winona	20	10	47.0	13.2	5.7	1890	Noank, Conn.
57	218851	LSQR	St. s.	WINONA COUNTY	6,049	3,767	395.5	55.0	31.4	1919	Kearny, N. J.
58	213253		St. s.	WINSLOW	313	202	109.7	25.0	8.4	1915	Seattle, Wash.
59	219746	LVWR	St. s.	WINSTON-SALEM	6,223	3,842	395.3	55.1	31.4	1920	Wilmington, N. C.
60	81162		St. s.	Winter Harbor	36	24	70.4	14.0	4.5	1887	Bath, Me.
61	214447		St. s.	WINTERTHUR	103	62	76.4	19.3	9.6	1916	Wilmington, Del.
62	81543	KMSH	St. s.	WINTHROP	352	239	125.4	26.3	15.0	1896	Philadelphia, Pa.
63	81762		St. s.	Winthrop	43	20	57.0	16.5	6.8	1900	Winthrop, N. C.
64	115912		St. s.	Winthrop	58	33	80.0	18.5	7.5	1883	Wilmington, Del.

1 Formerly st. s. ^a Fireproof.
^b U. S. F. C. A. I. S. C. No. 1.
2 Formerly st. s. William M. Mills.
3 Formerly st. s. Emergency.
4 Formerly st. s. ^a Tea Rosa.
^b S. O. Co. No. 8.
^c S. T. Co. No. 8.
^d Socony 8.

^a J. H. Rutter.
^b New York Central Lighterage Co. No. 9.
^c New York Central No. 9.
^d G. C. Cleveland.
6 Formerly U. S. Engineer Corps st. p. Wm. J. Twining.
7 Formerly st. s. Robert Van Wyck.
8 Formerly st. s. Battler.
9 Formerly st. s. John J. Hagan.

Line No.	Service	Crew	Indicated horse-power	Name of owner	Home port	Address of owner
1	Tow.	7	150	Dalley's Towing Line (N. J.)	New York, N. Y.	One hundred and thirty-fifth Street and Park Avenue.
2	Tow.	13	500	Wm. J. Donaldson	Philadelphia, Pa.	Beach and Palmer Streets.
3	Frt.	25	1,880	Pittsburgh Steamship Co. (W. Va.)	Duluth, Minn.	Wolvyn Building.
4	Frb.	12	950	City of New York	New York, N. Y.	Municipal Building.
5	Tow.	8	150	Suderman & Young (Tex)	Galveston, Tex.	820 United States National Bank Building.
6	Tow.	5	300	Tug William J. Moran (N. Y.)	New York, N. Y.	17 Battery Place.
7	Frt.	25	1,800	Pittsburgh Steamship Co. (W. Va.)	Duluth, Minn.	Wolvyn Building.
8	Tow.	5	350	James A. Cox	Newark, N. J.	16 Elmwood Place, Elizabeth, N. J.
9	Tow.	6	224	Steam tug William J. Tracy (N. Y.)	New York, N. Y.	1 Broadway.
10	Tow.	30	200	Doullut & Ewin (La.)	Mobile, Ala.	Masher Building.
11	Frt.	34	2,200	Reiss Steamship Co. (Del.)	Wilmington, Del.	7 West Tenth Street.
12	Fer.	2	100	Manhattan State Hospital	New York, N. Y.	Ward Island, N. Y.
13	Frb.	10	400	City of New York	do	Municipal Building.
14	Tow.	9	250	Whiteman Bros.	New Orleans, La.	Louisiana Building.
15	Frt.	51	2,500	Mystic Steamship Co. (Mass.) (trustees)	Boston, Mass.	250 Stuart Street.
16	Tow.	6	200	J. J. Lockwood	Charleston, S. C.	12-A Rutledge Avenue.
17	Tnk.	33	2,000	Standard Oil Co. (Ind.)	Chicago, Ill.	910 South Michigan Avenue.
18	Frt.	11	100	Nashville Builders Supply Co. (Tenn.)	Nashville, Tenn.	Foot Fotherland Street.
19	Frt.	22	900	Allen F. Morley	Detroit, Mich.	839 Hazelwood Avenue.
20	Frt.	22	1,800	Pittsburgh Steamship Co. (W. Va.)	Duluth, Minn.	Wolvyn Building.
21	Frt.	35	2,500	Shenango Furnace Co. (Pa.)	Pittsburgh, Pa.	812 Oliver Building.
22	Tow.	3	150	William P. Baker	Oswego, N. Y.	Durhamville, N. Y.
23	Tow.	2	1,000	War Department, Corps of Engineers	St. Louis, Mo.	Custom House.
24	Frt.	30	1,800	Pittsburg S. S. Co. (W. Va.)	Duluth, Minn.	Wolvyn Building.
25	Fsh.	6	275	Reedville Oil & Guano Co. (Va.)	Reedville, Va.	Mila, Va.
26	Tow.	2	120	Cornell Steamboat Co. (N. Y.)	Albany, N. Y.	Kingston, N. Y.
27	Tow.	10	385	Elmer A. Keeler	New York, N. Y.	1 Broadway.
28	Pol.	7	300	City of Philadelphia	Philadelphia, Pa.	City Hall.
29	Tow.	3	75	Peter Hagan	do	127 Walnut Street.
30	Fer.	5	1,200	City of New York	New York, N. Y.	Municipal Building.
31	Oys.	5	75	Ernest E. Ball	New Haven, Conn.	89 Front Street.
32	Frt.	26	1,650	American Steamship Co. (N. Y.)	Buffalo, N. Y.	Marine Trust Building.
33	Tnk.	34	3,000	Sinclair Navigation Co. (Del.)	New York, N. Y.	45 Nassau Street.
34	Tow.	4	75	William E. Bernard	Philadelphia, Pa.	Pier 75, North Wharves.
35	Tow.	5	100	Davidson Steamship Co. (Minn.)	Duluth, Minn.	Bay City, Mich.
36	Tow.	5	75	Pennsylvania R. R. Co. (Pa.)	New York, N. Y.	Jersey City, N. J.
37	Frt.	44	2,500	United States Shipping Board	Tacoma, Wash.	
38	Frt.	24	1,800	Interstate Steamship Co. (W. Va.)	Duluth, Minn.	212 Exchange Building.
39	Frt.	52	3,300	American Merchant Marine S. S. Corporation (Del.)	Wilmington, Del.	Dover, Del.
40	Frt.	36	2,500	Williams Steamship Co. (Del.)	do	Care Corporation Trust Co.
41	Frt.	39	3,000	Pacific Atlantic S. S. Co. (Del.)	Portland, Oreg.	Porter Building.
42	Frt.	48	3,200	Williams S. S. Corporation (Del.)	New York, N. Y.	8 Bridge Street.
43	Pas.	5	300	Bee Line Ferry Co. (Fla.)	Tampa, Fla.	550 First Avenue North, St. Petersburg, Fla.
44	Tow.	6	650	Pennsylvania R. R. Co. (Pa.)	New York, N. Y.	Pier D, Jersey City, N. J.
45	Frt.	23	500	Charles Nelson Co. (Calif.)	San Francisco, Calif.	230 California Street.
46	Tow.	7	350	Washington Tug & Barge Co. (Wash.)	Seattle, Wash.	Pier 40.
47	Tow.	4	178	Cornell Steamboat Co. (N. Y.)	Albany, N. Y.	Kingston, N. Y.
48	Frt.	26	1,300	Eastern Steamship Lines (Me.)	Portsmouth, N. H.	India Wharf, Boston, Mass.
49	Frt.	19	260	Steamer Winchester Corporation (Oreg.)	Marshfield, Oreg.	Reedsport, Oreg.
50	Tow.	6	170	Berwind White Coal Mining Co. (Pa.)	New York, N. Y.	1 Broadway.
51	Frt.	40	2,500	Mystic Steamship Co. (Mass.) (trustees)	Boston, Mass.	250 Stuart Street.
52	Frt.	40	2,500	Shepard S. S. Co. (Me.)	Portland, Me.	477 Congress Street.
53	Frt.	8	300	U. S. Gypsum Transportation Co. (N. Y.)	New York, N. Y.	17 State Street.
54	Tow.	5	200	New Haven Towing Co. (Conn.)	New Haven, Conn.	Belle Dock.
55	Tnk.	32	1,200	Gulf Refining Co. (Tex.)	Port Arthur, Tex.	West Fort Arthur, Tex.
56	Fsh.	5	50	Seconnet River Fishing Co. (R. I.)	Newport, R. I.	Tiverton, R. I.
57	Frt.	39	2,500	United States Shipping Board	Newark, N. J.	Kearny, N. J.
58	Pas.	10	750	Kitsap County Transportation Co. (Wash.)	Seattle, Wash.	Grand Trunk Dock.
59	Frt.	43	2,800	United States Shipping Board	Wilmington, N. C.	
60	Frt.	4	150	Independent Steamboat Co. (Me.)	Bath, Me.	Boothbay Harbor, Me.
61	Tow.	5	250	Reading Co. (Pa.)	Wilmington, Del.	100 Maryland Avenue.
62	Tow.	12	800	J. S. Packard Dredging Co. (N. J.)	Providence, R. I.	1004 Turks Head Building.
63	Frt.	6	50	P. P. Walker	Norfolk, Va.	241 West Thirty-sixth Street.
64	Tow.	3	200	William E. Hedger Co. (N. Y.)	New York, N. Y.	25 Broadway.

¹⁰ Formerly st. s. Enterprise.
¹¹ Formerly st. s. E. D. Carter.
¹² Formerly st. s. Eastern Light.
¹³ Formerly st. s. Yaphank.
¹⁴ Formerly st. s. Western Glen.
¹⁵ Formerly st. s. Eastern Mariner.
¹⁶ Formerly (a) U. S. Engineers, st. s. General J. J. Wilson.
 (b) U. S. Harbor Tug Wilson.

¹⁷ Formerly st. s. Coquille River.
¹⁸ Formerly st. s. D. B. Dearborn.
¹⁹ Formerly st. s. Westbrook.
 (a) David H.
²⁰ Formerly st. s. (b) August Johnson.
 (c) Stephen Guardino.
²¹ Formerly st. s. Bainbridge.
²² Formerly st. s. S. Thos. Brown.

Line No.	Official No.	Signal letters	Rig	Name of vessel	Tonnage		Dimensions			When built	Where built
					Gross	Net	Length	Breadth	Depth		
							Feet	Feet	Feet		
1	157399	KMBW	St. s.	Winyah.....	143	74	115.0	20.5	9.4	1894	Sparrows Point, Md.
2	218348	LRQM	St. s.	WINYAH..... □+	5,492	3,376	400.7	54.2	30.4	1919	Harriman, Pa.
3	80861		St. s.	Wisconsin..... ○	1,921	1,567	209.0	40.0	20.9	1881	Wyandotte, Mich.
4	212367		St. s.	WISCONSIN.....	98	60	71.0	20.0	12.5	1914	Cleveland, Ohio.
5	218711	LSHW	St. s.	WISCONSIN..... □+○	6,076	3,729	401.4	53.2	31.9	1919	Vancouver, Wash.
6	217929	LQTP	St. s.	WISCONSIN BRIDGE..... □+	3,297	2,042	324.0	46.2	25.0	1919	Newark, N. J.
7	200646		St. s.	Witch.....	44	17	60.0	18.0	7.2	1904	Bay City, Mich.
8	81043		St. s.	Wiwurna.....	98	49	101.5	19.2	7.5	1884	Bath, Me.
9	219999	LWMK	St. s.	Wizard..... +	188	127	94.2	24.6	13.0	1920	Camden, N. J.
10	81245		St. s.	Wonder.....	34	17	58.2	16.8	6.9	1889	Tottenville, N. Y.
11	217937	LQVD	St. s.	Woodman.....	358	198	126.0	29.9	13.7	1919	Solomons, Md.
12	77486		St. s.	Woodmency.....	82	56	79.7	20.5	10.0	1901	Athens, N. Y.
13	206658	MONG	St. s.	WOOSOCKET.....	512	336	162.0	28.2	12.0	1909	Ferrysburg, Mich.
14	218232	LRKT	St. s.	WORCESTER..... □+	5,718	3,536	409.6	54.4	27.4	1919	Groton, Conn.
15	222830		St. s.	WORRELL CLARKSON.....	8,203	6,789	588.0	60.2	27.4	1923	Toledo, Ohio.
16	81432		St. s.	Wotan.....	886	712	191.5	36.5	13.6	1893	Marine City, Mich.
17	200246		St. s.	Wrestler.....	149	101	108.0	25.9	10.6	1903	Athens, N. Y.
18	81860		St. s.	WYADDA.....	132	90	85.9	19.1	11.0	1902	Seattle, Wash.
19	205458		St. s.	WYANDOTTE..... +○	2,450	1,541	346.0	45.2	24.0	1908	Ecorse, Mich.
20	217715	LQGV	St. s.	WYNOOCHE..... □+	6,065	3,756	400.7	54.2	30.4	1919	Harriman, Pa.
21	81098		St. p.	Wyoming.....	833	541	171.0	36.7	13.4	1885	Wilmington, Del.
22	203805	KVTB	St. s.	WYOMING.....	398	270	140.0	26.8	15.8	1906	Port Richmond, N. Y.
23	219090	LTIS	St. s.	WYOMING..... □+	2,689	1,667	253.4	43.8	26.2	1919	Manitowoc, Wis.
24	200586	KSVB	St. s.	WYOMISSINO.....	222	151	104.6	24.0	11.8	1904	Philadelphia, Pa.
25	218706	LSHR	St. s.	WYTHEVILLE..... +○	6,098	3,760	395.5	55.0	31.4	1919	Kearny, N. J.
26	27010		St. s.	Xiphias.....	29	14	53.5	14.5	5.1	1894	Noank, Conn.
27	220520	MBIR	St. s.	YAKA..... □+	5,976	3,700	400.7	54.2	30.2	1920	Harriman, Pa.
28	218164	LRHS	St. s.	YAKLOK..... □+	6,046	4,426	401.9	53.1	32.0	1919	Hartell, Wash.
29	204047	KWBR	St. s.	YALE..... □+△	3,818	514	376.0	61.3	20.2	1906	Chester, Pa.
30	206972		St. s.	Yale.....	99	36	71.0	20.0	10.2	1909	Cleveland, Ohio.
31	223525		St. s.	YALE..... □	1,670	1,136	223.8	42.1	14.1	1923	Elizabethport, N. J.
32	228019	MBBS	St. s.	YALE..... ○	312	168	141.9	22.2	12.7	1907	Nantes, France
33	220770	MBSV	St. s.	YALZA..... □+	5,976	3,700	400.7	54.2	30.2	1920	Harriman, Pa.
34	221457	MOWQ	St. s.	YANKEE ARROW..... □+△	8,046	4,960	468.3	62.7	32.0	1921	Camden, N. J.
35	221912	MDKJ	St. s.	YANKTON.....	544	232	189.0	27.3	16.7	1893	Leith, Scotland
36	209870		St. s.	Yantio.....	35	19	56.6	18.0	5.0	1912	Noank, Conn.
37	220717	MBRK	St. s.	YAPALAGA..... □+○	5,976	3,700	400.7	54.2	30.2	1920	Harriman, Pa.
38	226035	MGND	St. s.	YARMOUTH..... □+△	5,043	2,714	365.5	55.7	26.7	1927	Philadelphia, Pa.
39	27677		St. s.	Yellow Jacket..... □	60	28	66.5	18.5	8.5	1900	Seattle, Wash.
40	204278	KWFH	St. s.	Yellowstone..... □	767	456	188.0	38.2	13.6	1907	Fairhaven, Calif.
41	226360		St. w.	YERBA BUENA..... □+	2,075	1,325	256.0	68.0	18.7	1927	Oakland, Calif.
42	225696		St. w.	YOCONA.....	349	228	153.5	34.0	5.8	1919	Dubuque, Iowa.
43	221009	MOJW	St. s.	YORBA LINDA..... □△	0,900	4,250	435.0	56.2	33.5	1921	Alameda, Calif.
44	218466	LRWB	St. s.	YORKMAR..... □+○	5,013	3,463	409.8	54.2	29.2	1919	Seattle, Wash.
45	227462	MGTD	St. s.	YORKTOWN.....	1,547	817	260.3	53.1	15.8	1928	Newport News, Va.
46	228264		St. s.	YORKVILLE..... +	593	403	142.0	37.5	13.5	1929	Brooklyn, N. Y.
47	27682		St. s.	YOSEMITE..... □+○	3,554	2,719	356.0	50.0	28.0	1901	Wyandotte, Mich.
48	215958	LJPT	St. s.	YOSEMITE..... □+	0,077	4,409	402.6	53.0	32.0	1918	Oakland, Calif.
49	222722		St. s.	YOSEMITE..... □	1,782	1,120	216.7	42.1	17.3	1923	San Francisco, Calif.
50	227775		St. w.	YOUGHIOHENY.....	427	296	147.7	33.4	6.1	1927	Ambridge, Pa.
51	218078	LRFD	St. s.	YOUNGTOWN..... □+○	6,833	4,121	395.5	55.0	31.4	1919	Kearny, N. J.
52	220905		St. s.	YOUNGTOWN..... △	8,262	0,436	580.0	60.2	27.8	1920	Lorain, Ohio.
53	222704		St. s.	YOUNGTOWN.....	1,553	1,056	200.0	44.0	17.4	1922	Mariners Harbor, N. Y.
54	92936	KPBW	St. s.	YUKON..... □+△	5,863	3,638	360.0	50.0	19.9	1899	Philadelphia, Pa.
55	105172		St. w.	Yukon.....	642	603	164.8	35.3	5.9	1913	Seattle, Wash.
56	217332	LPDJ	St. s.	YUKON..... +	4,843	3,635	379.4	53.0	27.0	1918	Tacoma, Wash.
57	212583	LDQG	St. s.	ZACAPA..... □+○	4,567	2,772	378.9	50.3	29.1	1909	Belfast, Ireland
58	218701	LSHP	St. s.	ZAREMBO..... □+○	4,957	3,073	380.2	53.1	27.0	1919	Tacoma, Wash.
59	228150	MHIDG	St. s.	ZELDA..... ○	396	269	145.3	25.1	15.0	1911	Aberdeen, Scotland.
60	28129		St. s.	ZENITH CITY.....	3,581	2,435	387.5	48.3	23.9	1895	Chicago, Ill.
61	28142		St. s.	Zetes.....	44	22	58.8	17.4	6.9	1900	East Boston, Mass.
62	216984	LNCM	St. s.	ZIRKEL..... □+	6,073	4,427	402.6	53.0	32.0	1918	Oakland, Calif.
63	225632	MCCR	St. s.	Zizania.....	439	298	157.3	27.3	10.7	1888	Baltimore, Md.
64	28101		St. s.	Zophar Mills.....	185	121	120.5	25.2	8.0	1882	Wilmington, Del.

1 Formerly st. s. Dungeness.

a Wisconsin.

b Naomil.

2 Formerly st. s.

c E. G. Crosby.

d Pilgrim.

3 Formerly st. s. Wawalona.

a Wisconsin Bridge.

4 Formerly st. s.

b Sophie Frankel.

5 Formerly st. s. (a Joseph P. Ford.

b Fred B. Daizell.

6 Formerly st. s. Mackinac.

7 Formerly st. s. Roger Williams.

8 Formerly st. s. Lake Galata.

9 Formerly (a French st. s. Gabriella.

b British st. s. Gabriella.

10 Formerly (a British st. y. Penelope.

b U. S. Navy st. s. Yankton.

Line No.	Service	Crew	Indicated horse-power	Name of owner	Home port	Address of owner
1	Frt.	6	300	H. A. Christiansen & Sons (Minn.)	Duluth, Minn.	Buchanan Street and Lake Avenue South.
2	Frt.	45	\$3,000	United States Shipping Board	Philadelphia, Pa.	Bourse Building.
3	Pas.	38	650	Goodrich Transit Co. (Del.)	Duluth, Minn.	228 Lake Avenue South.
4	Tow.	5	500	Great Lakes Towing Co. (N. J.)	do.	N. P. Dock.
5	Frt.	48	2,800	States S. S. Co. (Nev.)	Portland, Oreg.	Porter Building.
6	Frt.	37	\$1,500	Charles Nelson Co. (Calif.)	San Francisco, Calif.	230 California Street.
7	Frt.	2	175	Wm. H. Sharp	Port Huron, Mich.	Bay City, Mich.
8	Pas.	6	150	Eastern Steamship Lines (Me.)	Portsmouth, N. H.	India Wharf, Boston, Mass.
9	Tow.	10	650	United States Shipping Board	Philadelphia, Pa.	Bourse Building.
10	Tow.	4	42	Newton Creek Towing Co. (N. Y.)	New York, N. Y.	1 Front Street, Long Island City, N. Y.
11	Tow.	13	1,000	Cahill Towing Line (N. J.)	do.	11 Moore Street.
12	Tow.	5	100	James F. Woodmencey	do.	Jersey City, N. J.
13	Frt.	21	700	Pawtucket & New York Transportation Co. (R. I.)	Providence, R. I.	Pawtucket, R. I.
14	Frt.	45	\$2,500	United States Shipping Board	New London, Conn.	Groton, Conn.
15	Frt.	31	2,100	Kinsman Transit Co. (Ohio)	Cleveland, Ohio	Rockefeller Building.
16	Frt.	13	490	Nessen Transportation Co. (Mich.)	Grand Haven, Mich.	Manistee, Mich.
17	Tow.	8	650	Cottman Co. (Md.)	Baltimore, Md.	Keyser Building.
18	Tow.	5	450	Henry C. Peterson (Calif.)	San Francisco, Calif.	Pier 16.
19	Frt.	20	1,100	Wyandotte Transportation Co. (Mich.)	Detroit, Mich.	1622 Ford Building.
20	Frt.	43	\$3,000	United States Shipping Board	Philadelphia, Pa.	Bourse Building.
21	Fer.	6	600	City of New York	New York, N. Y.	Municipal Building.
22	Frt.	16	900	Bee Line Transportation Co. (Del.)	Perth Amboy, N. J.	Box 282.
23	Frt.	41	1,500	Merchants & Miners Transportation Co. (Md.)	Baltimore, Md.	Pier 3, Pratt Street.
24	Tow.	12	500	Reading Co.	Philadelphia, Pa.	Reading Terminal.
25	Frt.	40	\$3,000	United States Shipping Board	Newark, N. J.	Kearny, N. J.
26	Tow.	3	150	O. A. Gilbert	Boston, Mass.	99 State Street.
27	Frt.	45	\$3,000	United States Shipping Board	Philadelphia, Pa.	Bourse Building.
28	Frt.	45	\$2,800	do.	Seattle, Wash.	841 Railroad Avenue South.
29	Pas.	124	\$10,000	Los Angeles S. S. Co. (Calif.)	Los Angeles, Calif.	Box 218, Wilmington, Calif.
30	Tow.	4	500	Great Lakes Towing Co. (Ohio)	Cleveland, Ohio	Union Trust Building.
31	Frt.	14	2,000	John W. Sullivan Co. (N. Y.)	New York, N. Y.	827 East Ninth Street.
32	Cod.	21	450	Whitman Ward & Lee Co. (Mass.)	Boston, Mass.	5 Fish Pier, South Boston, Mass.
33	Frt.	41	\$3,000	United States Shipping Board	Philadelphia, Pa.	Bourse Building.
34	Tnk.	41	3,200	Standard Transportation Co. (Del.)	New York, N. Y.	26 Broadway.
35	Frt.	14	750	Robert J. Murray	Boston, Mass.	273 Freeport Street, Dorchester, Mass.
36	Pas.	3	90	George Schmidt	New Haven, Conn.	504 Woodward Avenue.
37	Frt.	42	\$3,000	United States Shipping Board	Philadelphia, Pa.	Bourse Building.
38	Pas.	141	7,500	Nova Scotia S. S. Corporation (Me.)	Portsmouth, N. H.	India Wharf, Boston, Mass.
39	Tow.	6	200	Pacific Tow Boat Co. (Wash.)	Seattle, Wash.	Pier 1.
40	Frt.	21	700	Sudden Lumber Co. (Calif.)	San Francisco, Calif.	Third and Mariposa Streets.
41	Fer.	45	2,250	American Trust Co. (Calif.)	do.	464 California Street.
42	Tow.	15	450	Patton-Tully Transportation Co. (Tenn.)	Memphis, Tenn.	Foot Keel Avenue.
43	Tnk.	40	3,100	Standard Transportation Co. (Del.)	New York, N. Y.	26 Broadway.
44	Frt.	34	2,500	Calmar S. S. Corporation (Del.)	do.	25 Broadway.
45	Pas.	45	2,700	Chesapeake S. S. Co. (Md.)	Baltimore, Md.	Light and Lee Streets.
46	Fer.	3	650	City of New York	New York, N. Y.	Municipal Building.
47	Frt.	23	1,000	Fontana S. S. Co. (Ohio)	Cleveland, Ohio	Union Trust Co.
48	Frt.	41	\$2,500	United States Shipping Board	San Francisco, Calif.	369 Pine Street.
49	Fer.	13	1,400	Southern Pacific Golden Gate Ferries (Calif.)	do.	64 Pine Street.
50	Tow.	18	750	Carnegie Steel Co. (N. J.)	Pittsburgh, Pa.	Carnegie Building.
51	Frt.	33	\$2,500	United States Shipping Board	Newark, N. J.	Kearny, N. J.
52	Frt.	35	2,300	Brier Hill S. S. Co. (Ohio)	Cleveland, Ohio	Union Trust Building.
53	Fer.	9	1,500	Erle Land & Improvement Co. (N. J.)	New York, N. Y.	50 Church Street.
54	Pas.	115	5,000	Alaska S. S. Co. (Nev.)	do.	120 Broadway.
55	Pas.	34	400	American Yukon Navigation Co. (W. Va.)	Juneau, Alaska	Skagway, Alaska.
56	Frt.	53	2,500	United States Shipping Board	Tacoma, Wash.	do.
57	Pas.	102	3,650	United Fruit S. S. Corporation (Del.)	New York, N. Y.	17 Battery Place.
58	Frt.	34	2,500	American-West African Line (N. Y.)	do.	do.
59	Fsh.	22	550	North Atlantic Trawling Corporation (Del.)	do.	215 Front Street.
60	Frt.	25	1,100	Pittsburgh S. S. Co. (W. Va.)	Duluth, Minn.	Wolvin Building.
61	Tow.	5	250	Mystic S. S. Co. (Mass.), trustees	Boston, Mass.	250 Stuart Street.
62	Frt.	52	\$2,800	United States Shipping Board	San Francisco, Calif.	369 Pine Street.
63	Frt.	16	650	James A. Ross	Boston, Mass.	185 Devonshire Street.
64	Frb.	12	550	City of New York	New York, N. Y.	Municipal Building.

¹¹ Formerly U. S. Coast Guard st. s. Yocona.

¹² Formerly st. s. ^a West Islay.

¹³ Formerly st. s. ^b William Perkins.

¹⁴ Formerly st. s. H. H. Porter.

¹⁵ Formerly st. s. ^a Mexico.

¹⁶ Formerly st. s. ^b Colon.

¹⁸ Formerly British st. s. Zacapa.

¹⁹ Formerly ^a British st. s. Watchful.

²⁰ Formerly ^b French st. s. Xelda.

²¹ Formerly U. S. lighthouse tender Zizania.

MOTOR

[For explanations and abbreviations see p. 6]

Line No.	Official No.	Signal letters	Rig	Name of vessel	Tonnage		Register dimensions			When built	Where built
					Gross	Net	Length	Breadth	Depth		
					Feet			Feet			
1	200821		Ga. s.	A. Booth	14	10	50.7	11.7	3.6	1904	Astoria, Ore.
2	223704		Ol. s.	A. G.	11	7	30.0	12.1	3.8	1916	San Francisco, Calif.
3	106779		Ga. s.	A. Francis	10	8	41.8	10.3	2.8	1890	Beaufort, N. C.
4	106584		Ga. s.	A. Gillis	11	7	53.6	14.4	3.5	1888	Somerset County, Md.
5	220015		Ga. s.	A. K.	10	7	34.7	9.9	4.2	1920	Seattle, Wash.
6	106781		Ga. s.	A. Rasmussen	20	9	58.0	16.4	4.0	1860	Tilghmans Island, Md.
7	203528		Ga. s.	A. Von Nyvenhelm	42	40	85.0	23.8	6.0	1906	Champ, Md.
8	221565		A. W.		15	12	34.5	10.0	4.6	1920	Manitowoc, Wis.
9	220940		Ga. p.	A. A. Brame	12	12	64.5	18.7	2.1	1920	Louisville, Ky.
10	224369		Ol. s.	A. A. Kemp	25	17	48.0	13.4	4.2	1924	Coconut Grove, Fla.
11	209623		Ol. s.	A. B. Carpenter	174	118	100.4	23.8	9.3	1912	Winslow, Wash.
12	225238		Ga. s.	A. B. Govey	10	6	33.0	11.1	4.8	1925	Seattle, Wash.
13	214775		Ga. s.	A. B. Newcomb	34	14	61.8	20.5	5.2	1917	Greenwich Piers, N. J.
14	201837		Ga. s.	A. C. Tresselt	11	8	34.3	14.0	4.1	1905	Atlantic City, N. J.
15	224234		Ga. s.	A. E. F.	13	8	37.5	12.0	2.9	1924	Lockport, La.
16	107054		Ga. s.	A. E. Parks	20	13	60.0	16.7	4.6	1893	Fairmont, Md.
17	107816		Ga. s.	A. E. Vreeland	21	12	43.0	15.9	4.4	1902	Stratford, Conn.
18	106996		Ga. s.	A. E. Whitaker	21	11	47.0	17.2	5.1	1893	Bridgeton, N. J.
19	226342		Ol. s.	A. E. Williams	75	40	80.4	20.9	8.9	1927	Alameda, Calif.
20	226432		Ol. s.	A. F. Rich	74	50	67.1	17.6	9.4	1927	Seattle, Wash.
21	223989		Ga. s.	A. F. Warren	127	103	86.8	22.9	11.3	1924	Pensacola, Fla.
22	224476		Ol. s.	A. G. Laun	111	75	81.5	20.8	9.8	1918	Kingston, N. Y.
23	228138		Ol. s.	A. G. Price	52	36	58.4	21.0	6.3	1928	Hudson, Md.
24	211292		Ga. s.	A. H. J.	14	12	38.0	9.8	4.0	1912	Elk Rapids, Mich.
25	227932		Ol. s.	A. J. Meerwald	57	48	76.3	22.1	6.3	1928	Dorchester, N. J.
26	105572		Ga. s.	A. J. Tubman	35	32	56.8	19.9	5.9	1875	Somerset County, Md.
27	228123		Ga. s.	A. L. Lindsley	14	9	36.6	10.3	4.6	1923	Seattle, Wash.
28	215336		Ga. s.	A. M. Guthrie	6	6	26.1	13.0	3.5	1890	Forked River, N. J.
29	224370		Ol. s.	A. M. Howard	75	68	64.8	30.0	5.2	1924	Memphis, Tenn.
30	106322		Ga. s.	A. M. Smith	16	15	49.0	15.5	3.4	1884	Northport, N. Y.
31	213025		Ga. s.	A. R. B.	16	11	39.2	11.6	5.8	1915	Seattle, Wash.
32	228456		Ol. s.	A. R. B. 2	23	16	43.5	12.9	5.0	1929	Craig, Alaska
33	227773		Ga. s.	A. R. Myers	32	21	52.9	15.2	5.6	1928	Chincoteague, Va.
34	208452		Ga. s.	A. S. Danes	6	5	29.2	12.3	2.9	1911	Patchogue, N. Y.
35	219609		Ga. s.	A. S. F. Co. No. 4	27	18	51.9	15.0	3.9	1920	Port Blakely, Wash.
36	1930		Ga. s.	A. T. Haynes	35	23	59.0	19.7	5.5	1869	Tremont, Me.
37	106119		Ga. s.	A. V. Mace	6	0	43.0	10.0	3.0	1882	Dorchester County, Md.
38	106377		Ga. s.	A. W. Ruark	15	7	56.3	14.5	3.7	1885	Madison, Md.
39	106112		Ga. s.	A. and A. Reeves	57	51	60.3	24.8	5.5	1882	Tuckahoe, N. J.
40	107061		Ga. s.	A. and E. Blackman	26	13	53.5	18.5	4.9	1893	Port Norris, N. J.
41	106204		Ol. s.	A. and W. Mauee	11	7	34.0	15.1	3.9	1883	Tottenville, N. Y.
42	211946		Ga. s.	A. Lincoln Ford	19	16	40.7	15.3	4.6	1913	do.
43	222233		Ga. s.	A. Platt Andrews	42	33	64.5	18.2	8.0	1922	Essex, Mass.
44	227891		Ol. s.	Aallotar	19	7	42.6	12.1	5.7	1928	Ilwaco, Wash.
45	223810		Ga. s.	Abacoa	14	11	41.2	12.4	4.4	1924	Arcibo, P. R.
46	215934		Ga. s.	Abe	7	6	32.3	9.1	3.9	1918	Old Harbor, Wash.
47	223157		Ol. s.	Aberrance	59	16	71.0	21.0	9.4	1923	South Freeport, Me.
48	225791		Ga. s.	Able's Irish Rose	12	9	35.5	10.7	5.0	1926	Boston, Mass.
49	216771		Ga. s.	Abiworks No. 2	10	7	33.5	12.0	3.9	1917	Inwood, N. Y.
50	205996		Ga. s.	Abiworks No. 3	26	22	45.7	16.7	5.1	1909	Tottenville, N. Y.
51	224937		Ol. s.	Abraham Lincoln	63	38	77.7	19.5	7.2	1925	San Diego, Calif.
52	225860		Ga. s.	Abraham Lincoln	15	7	50.0	14.1	5.0	1926	Avila, Calif.
53	216795		Ga. s.	Absecon	8	7	30.3	9.3	3.3	1908	Atlantic City, N. J.
54	225021		Ga. s.	Absolute	12	10	42.9	9.6	4.3	1917	Paulsboro, N. J.
55	106253		Ga. s.	Acacia	31	20	58.6	15.2	6.6	1884	Essex, Mass.
56	218190		Ga. s.	Acacia	10	7	37.6	11.3	4.2	1919	Warrenton, Ore.
57	216296		Ga. s.	Acadia	10	6	35.0	10.0	4.9	1918	Vancouver, Wash.
58	201152		Ga. s.	Acadian	18	10	52.3	18.5	3.8	1904	Biloxi, Miss.
59	227804		Ol. s.	Acalin	87	59	73.0	18.7	8.6	1928	Los Angeles, Calif.
60	213268		Ga. w.	Acayweh	27	14	44.8	9.0	2.5	1915	Bowling Green, Ky.
61	212717		Ga. s.	Accilia	12	8	46.9	12.2	2.7	1914	Cut Off, La.

¹ Formerly U. S. Navy tug No. 62.
² U. S. Coast Guard st. s. Chattahoochee.

³ Formerly ol. s. Desha H. Kimball.
⁴ Formerly ga. s. Carlton A. Smith.

VESSELS

[For explanations and abbreviations see p. 6]

Line No.	Service	Crew	Horse-power	Name of owner	Home port	Address of owner
1	Fsh.	1	40	Booth Fisheries Co. (Del.)	Astoria, Oreg.	Foot Thirty-third Street.
2	Tow.	1	55	Albert C. Moe	San Francisco, Calif.	Oakland, Calif.
3	Frt.	1	20	C. P. Dey	Beaufort, N. C.	605 Front Street.
4	Frt.	1	15	J. M. Kellum	Reedville, Va.	Weems, Va.
5	Fsh.	2	12	Ole Vike	Ketchikan, Alaska	
6	Oys.	5	50	Theodore M. Phillips	Newport News, Va.	312 Fulton Street, Hampton, Va.
7	Pas.	3	75	Edenton Mackey Ferry Co.	Elizabeth City, N. C.	Edenton, N. C.
8	Fsh.	4	30	Fred Wilke	Millwaukee, Wis.	Two Rivers, Wis.
9	Tow.	3	60	River Sand & Gravel Co. (Ky.)	Louisville, Ky.	Owensboro, Ky.
10	Msc.	2	30	William J. Matheson	Miami, Fla.	418 Southwest Second Avenue.
11	Fsh.	7	b 180	Alexander Allan	Seattle, Wash.	C/o National Grocery Co.
12	Tow.	2	100	Simpson Logging Co. (Wash.)	do.	1010 White Building.
13	Oys.	6	35	A. B. Newcomb	Philadelphia, Pa.	Newport, N. J.
14	Fsh.	1	16	George C. Headley	do.	404 West Andrew Avenue Wildwood, N. J.
15	Frt.	2	16	Antoine L. Federine	New Orleans, La.	Lockport, La.
16	Frt.	15	20	A. P. Dawson	Annapolis, Md.	Mayo, Md.
17	Frt.	1	50	E. I. du Pont de Nemours & Co. (Del.)	Wilmington, Del.	Tenth and Market Streets.
18	Oys.	6	25	David Wallen	Philadelphia, Pa.	Fairton, N. J.
19	Tow.	1	300	Harbor Tug & Barge Co. (Calif.)	San Francisco, Calif.	Mission Street Wharf.
20	Fsh.	9	110	New England Fish Co. (Me.)	Seattle, Wash.	44 Boston Fish Pier.
21	Fsh.	9	150	Warren Fish Co. (Fla.)	Pensacola, Fla.	Baylen Street Wharf.
22	Tow.	9	375	Arundel Corporation (Md.)	Baltimore, Md.	Pier 2, East Pratt Street.
23	Frt.	2	70	A. G. Price	Crisfield, Md.	Mount Vernon, Md.
24	Frt.	2	20	R. E. Hester	Baton Rouge, La.	Clayton, La.
25	Oys.	10	100	A. J. Meerwald	Philadelphia, Pa.	South Dennis, N. J.
26	Oys.	4	38	Claude Messick	do.	Port Norris, N. J.
27	Msc.	4	30	Board of Home Mission of Presbyterian Church in U. S. A. (N. Y.)	Ketchikan, Alaska	
28	Fsh.	1	12	J. Wynne Kelley	Philadelphia, Pa.	Tuckerton, N. J.
29	Pas.	3	95	Arkansas City Ferry & Transportation Co. (Ark.)	Memphis, Tenn.	General delivery, Arkansas City, Ark.
30	Frt.	1	37	Fred Hansen	New York, N. Y.	Jersey City, N. J.
31	Fsh.	5	40	Olaf Hansen	Seattle, Wash.	Hoodsport, Wash.
32	Fsh.	2	45	North Pacific Trading & Packing Co. (Calif.)	Juneau, Alaska	Klawack, Alaska
33	Pas.	3	200	Arthur R. Myers	Philadelphia, Pa.	Barnegat City, N. J.
34	Fsh.	1	12	Anna Wood	New York, N. Y.	15 Bransford Street.
35	Fsh.	2	32	Shephard Point Packing Co. (Wash.)	Seattle, Wash.	Colman Building.
36	Frt.	2	32	Seaport Navigation Co. (Me.)	Eastport, Me.	Water Street.
37	Frt.	1	15	Charles J. Hopkins	Baltimore, Md.	Princess Anne, Md.
38	Msc.	1	20	George K. Carlton	Newport News, Va.	West Point, Va.
39	Frt.	2	17	Booth & Chase (Mass.)	Fall River, Mass.	29 Bedford Street.
40	Fsh.	3	50	William Shillingsburg, jr.	Philadelphia, Pa.	Greenwich, N. J.
41	Tow.	3	40	Allen N. Spooner & Son (N. Y.)	New York, N. Y.	Pier 11, North River.
42	Frt.	1	60	A. Lincoln Ford	Bridgeport, Conn.	Sound Beach, Conn.
43	Cod	12	60	Joaquin J. Silveira	Gloucester, Mass.	19 Sadler Street.
44	Fsh.	2	44	Otto Kola	Astoria, Oreg.	Ilwaco, Wash.
45	Tow.	1	45	A. Pla, jr.	San Juan, P. R.	Arecibo, P. R.
46	Fsh.	1	12	Andrew K. Anderson	Seattle, Wash.	Kingston, Wash., Box 97.
47	Cod	9	70	T. H. Soule	Portland, Me.	South Freeport, Me.
48	Pas.	2	35	Hugh H. Hoffman	Boston, Mass.	8 Benner Street.
49	Tow.	2	30	Ferrocarriles Del Este (P. R.)	San Juan, P. R.	Humacao, P. R.
50	Msc.	2	15	Atlantic Basin Iron Works (N. Y.)	New York, N. Y.	167 Van Brunt Street (B).
51	Fsh.	5	150	Joe S. Soares	San Diego, Calif.	Point Loma, Calif.
52	Fsh.	2	b 35	Helen Schadek	Boston, Mass.	3784 Fourth Street.
53	Frt.	1	46	Russell H. Le Chard	Philadelphia, Pa.	Point Pleasant, N. J.
54	Pas.	1	32	Stephen M. Petho	do.	819 North Forty-eighth Street.
55	Fsh.	6	25	Juan Carbonell	Key West, Fla.	611 Southard Street.
56	Fsh.	2	80	Louis Tekos	Astoria, Oreg.	Warrenton, Oreg.
57	Fsh.	1	30	H. B. Hinton	Seattle, Wash.	Westport, Wash.
58	Oys.	4	24	John F. Joullian	Gulfport, Miss.	163 Benachi Avenue, Biloxi, Miss.
59	Fsh.	8	b 180	Frank Acalln	Los Angeles, Calif.	582 Eighth Street, San Pedro, Calif.
60	Pas.	2	12	Acryweh Club	Louisville, Ky.	Bowling Green, Ky.
61	Frt.	2	37	Tomio Morovich	New Orleans, La.	Empire, La.

* Formerly ga. s. Gladys L.

* Formerly Cuban ga. s. Acacia.

Line No.	Official No.	Signal letters	Rig	Name of vessel	Tonnage		Register dimensions			When built	Where built
					Gross	Net	Length	Breadth	Depth		
					Feet			Feet			
1	201223		Ga. s.	Accomac.....	13	9	46.2	10.0	2.2	1904	Greenbackville, Va.....
2	217897		Ga. s.	Ace.....	13	9	57.3	20.5	3.4	1919	Los Angeles, Calif.....
3	221039		Ga. s.	Ace.....	12	8	36.2	12.0	4.6	1920	Clinton, Tex.....
4	226205		Ga. s.	Ace.....	9	7	32.8	9.3	3.9	1926	Juneau, Alaska.....
5	226779		Ga. s.	Ace.....	63	61	42.8	17.9	4.0	1927	Seattle, Wash.....
6	227070		Ga. s.	Ace.....	8	5	29.8	9.2	2.8	1927	Leland, Mich.....
7	223772		Ol. s.	Achille Paladini.....	49	22	67.2	18.5	6.9	1924	San Francisco, Calif.....
8	219763		Ga. s.	Acclipson.....	14	11	51.3	13.7	3.2	1920	Vermilion, Ohio.....
9	217974		Ga. s.	Acme.....	9	6	31.0	9.8	5.5	1919	Anacortes, Wash.....
10	209322		Ga. w.	Acorn.....	13	10	74.0	13.8	1.5	1911	Sistersville, W. Va.....
11	224248		Ol. s.	Acorn.....	43	29	61.2	24.9	5.4	1924	Seattle, Wash.....
12	203623		Ol. s.	Acquiesced.....	45	23	75.9	23.8	4.7	1906	Biloxi, Miss.....
13	106586		Ga. s.	Active.....	44	30	64.8	16.8	5.7	1888	Port Jefferson, N. Y.....
14	107172		Ga. s.	Active.....	22	19	49.6	14.6	4.6	1895	East Providence, R. I.....
15	107179		Ga. s.	Active.....	14	13	41.4	14.6	5.6	1895	Essex, Mass.....
16	210994		Ga. s.	Active.....	14	10	42.7	12.4	4.2	1912	San Francisco, Calif.....
17	211393		Ga. s.	Active.....	13	8	33.5	11.1	3.7	1913	Traoyton, Wash.....
18	211683		Ga. s.	Active.....	12	10	42.0	8.0	3.4	1913	Prosper, Oreg.....
19	213978		Ga. s.	Active.....	14	9	50.4	13.4	4.1	1916	Camden, N. J.....
20	214219		Ga. s.	Active.....	32	25	52.7	14.3	6.6	1916	Gig Harbor, Wash.....
21	221710		Ol. s.	Active.....	14	6	41.5	12.4	4.0	1921	Ridgefield, Wash.....
22	225029		Ga. s.	Active.....	10	7	32.0	9.9	4.6	1913	Poulsbo, Wash.....
23	223700		Ga. s.	Active II.....	12	8	35.4	10.6	4.9	1924	Seattle, Wash.....
24	216247		Ga. s.	Actor.....	9	7	32.7	9.4	4.8	1918	do.....
25	215023	LHCF	Ol. s.	Acushla.....	135	70	104.1	25.0	11.6	1917	Essex, Mass.....
26	107715		Ga. s.	Ada.....	8	6	41.0	13.5	3.5	1901	Exmore, Va.....
27	211130		Ga. s.	Ada.....	15	10	37.6	10.9	5.4	1913	Seattle, Wash.....
28	213629		Ga. s.	Ada.....	7	5	29.5	9.9	4.8	1914	New Rochelle, N. Y.....
29	218544		Ga. s.	Ada.....	14	8	48.8	11.2	5.3	1919	New Orleans, La.....
30	218665		Ga. w.	Ada.....	20	12	55.5	19.9	3.2	1919	Frazier, Mont.....
31	228315		Ga. s.	Ada.....	10	9	32.0	11.9	4.1	1897	Forked River, N. J.....
32	205025		Ga. s.	Ada J.....	5	5	28.5	11.8	3.0	1900	Atlantic City, N. J.....
33	1324		Ga. s.	Ada Adella.....	31	15	62.0	17.9	5.5	1866	Eastport, Me.....
34	107410		Ga. s.	Ada Ballenger.....	17	13	49.2	15.9	6.4	1898	Alexandria, Va.....
35	107431		Ol. s.	Ada Elizabeth.....	14	13	37.6	15.3	3.8	1899	Key West, Fla.....
36	208608		Ga. s.	Ada Groah.....	5	5	25.3	7.8	7.2	1911	Creswell, N. C.....
37	201992		Ga. s.	Ada May.....	10	5	36.5	8.0	2.0	1905	St. Petersburg, Fla.....
38	223966		Ga. s.	Ada May.....	10	9	31.3	9.4	4.4	1924	Ketchikan, Alaska.....
39	106110		Ga. s.	Ada Velma.....	18	13	43.4	15.4	4.6	1882	Northport, N. Y.....
40	106596		Ga. s.	Ada O. Shull.....	34	21	67.0	21.0	5.2	1888	Solomons, Md.....
41	222268		Ga. w.	Adah.....	26	26	64.3	13.1	2.9	1922	Madison, Ind.....
42	107424		Ga. s.	Adam Weber.....	64	62	73.9	24.2	5.6	1886	Tottenville, N. Y.....
43	207681		Ga. s.	Addle.....	7	6	34.9	12.5	4.0	1904	Georgetown, S. C.....
44	211615		Ga. s.	Addle & Neva.....	11	5	44.0	10.5	4.5	1913	Thomaston, Me.....
45	107632		Ga. s.	Addle May.....	18	14	44.0	16.3	4.1	1900	Southport, N. C.....
46	222881		Ga. w.	ADDIE MAY.....	29	29	60.4	20.0	2.8	1923	Grafton, Ill.....
47	107626		Ga. s.	Addie J. Robbins.....	30	14	56.0	19.3	5.7	1901	Greenwich, N. J.....
48	107384		Ga. s.	Addie J. Riggin.....	29	16	56.0	19.0	4.7	1898	Mauricetown, N. J.....
49	216417		Ga. s.	Addington.....	11	7	32.8	10.7	5.3	1918	Tacoma, Wash.....
50	226224		Ol. s.	Addington.....	38	26	54.3	14.8	7.3	1927	Seattle, Wash.....
51	214988		Ga. s.	Adelabo.....	29	20	55.0	14.0	6.6	1917	Sturgeon Bay, Wis.....
52	220252		Ga. s.	Adelaide.....	12	8	42.5	10.5	3.7	1920	Crittenden, Va.....
53	107191		Ga. s.	Adele.....	9	6	48.4	10.4	3.6	1889	Mount Clemens, Mich.....
54	225287		Ol. s.	Adele.....	28	10	48.8	13.5	6.1	1926	Norfolk, Va.....
55	226782		Ga. s.	Adele.....	9	6	37.8	10.9	3.4	1924	Grasonville, Md.....
56	201020		Ol. s.	Adele Hobson.....	73	37	64.9	26.0	5.2	1904	San Francisco, Calif.....
57	206082		Ga. s.	Adelheid.....	12	11	31.8	10.0	4.9	1911	Fort Republic, N. J.....
58	13330		Ga. s.	Adelia Hicks.....	34	32	58.8	19.4	4.8	1849	Marcus Hook, Pa.....
59	106473		Ga. s.	Adelia Ockers.....	7	6	29.8	13.4	3.2	1883	Bayport, N. Y.....
60	107744		Ga. s.	Adeline.....	7	5	36.4	13.0	3.0	1900	Somers Point, N. J.....
61	215590		Ga. s.	Adeline.....	8	6	36.1	9.2	4.3	1913	Seattle, Wash.....
62	216433		Ga. s.	Adelle McLoon.....	19	7	45.6	23.8	5.3	1913	Friendship, Me.....
63	208834		Ga. s.	Adelphus.....	31	21	56.2	13.1	6.8	1911	Seattle, Wash.....
64	225440		Ga. s.	Adl.....	22	15	57.6	21.0	3.3	1926	Houston, Tex.....
65	214937		Ga. s.	Adjograce.....	11	7	31.7	11.8	4.8	1917	West Sayville, N. Y.....
66	214954		Ga. s.	Adler.....	15	14	35.0	11.4	5.2	1917	Douglas, Alaska.....
67	225118		Ga. s.	Adl. Teghetoff.....	10	6	39.6	12.4	2.9	1923	Olga, La.....
68	105179		Ol. s.	Admiral.....	28	24	57.6	17.3	5.1	1872	New Brunswick, N. J.....
69	107509		Ga. s.	Admiral.....	29	29	61.0	19.2	4.6	1899	Beaufort, N. C.....
70	209933		Ga. s.	Admiral.....	14	10	41.3	16.0	4.1	1912	Tottenville, N. Y.....
71	200695		Ga. s.	Admiral.....	14	12	43.7	16.9	2.8	1904	Patchogue, N. Y.....
72	210440		Ga. s.	Admiral.....	11	8	43.8	10.4	7.9	1912	Houston, Tex.....

1 Formerly ga. s. Jerry.

2 Formerly (a ga. s. Irene.
b ga. y. Elizabeth S. K.

Line No.	Service	Crew	Horse-power	Name of owner	Home port	Address of owner
1	Msc.	2	24	O. L. Twilley	Cape Charles, Va.	Chincoteague, Va.
2	Pas.	1	50	San Pedro Transportation Co. (Calif.)	Los Angeles, Calif.	San Pedro, Calif.
3	Frt.	1	25	J. F. Boullian	Houston, Tex.	Box 5504.
4	Fsh.	1	b 16	Al. Weathers	Juneau, Alaska	
5	Fsh.	1	28	O. C. Myers	Seattle, Wash.	RFD No. 1, Port Orchard, Wash.
6	Fsh.	3	16	William Harting	Grand Haven, Mich.	Leland, Mich.
7	Fsh.	3	165	A. Paladini (Calif.)	San Francisco, Calif.	540 Clay Street.
8	Fsh.	2	45	Earl S. Miniger	Sandusky, Ohio	Vermilion, Ohio.
9	Fsh.	2	16	J. Strom	Seattle, Wash.	3441 Fortleth Avenue SW.
10	Tow.	1	50	E. E. Martin	Pittsburgh, Pa.	Box 44, Route 1, Moundsville, W. Va.
11	Fer.	2	60	Wilbdy Camano Ferry Co. (Wash.)	Seattle, Wash.	Anacortes, Wash.
12	Frt.	5	100	Kenner Ferry Co. (La.)	New Orleans, La.	171 Walnut Street.
13	Tow.	3	150	Inland Dredging Corporation (N. Y.)	New York, N. Y.	215 Montague Street (B.);
14	Frt.	2	42	S. E. Andreassen	do	1651 Crepsay Avenue (B.).
15	Cod.	2	36	John F. Silva	Provincetown, Mass.	128 A Commercial Street.
16	Frt.	1	50	Harry Johnson	San Francisco, Calif.	Pier 24.
17	Fsh.	5	16	New England Fish Co. (Me.)	Boston, Mass.	Boston Fish Pier.
18	Tow.	1	20	C. W. Ashton	Marshfield, Oreg.	Coquille, Oreg.
19	Pas.	1	50	George T. Broy	Philadelphia, Pa.	Oaklyn, N. J.
20	Fsh.	8	40	Aurora Fish Co. (Wash.)	Seward, Alaska	Cordova, Alaska.
21	Tow.	1	65	J. W. West	Portland, Oreg.	Ridgefield, Wash.
22	Tow.	2	20	George W. Jameson	Seattle, Wash.	Brinnon, Wash.
23	Fsh.	2	16	S. Wick	do	Bremerton, Wash.
24	Fsh.	2	12	Johannes Flster	Ketchikan, Alaska	Care Deputy Collector of Customs.
25	Cod	23	100	Iver Carlson	Gloucester, Mass.	11 Columbia Street.
26	Frt.	1	8	William Walker	Newport News, Va.	White Marsh, Va.
27	Fsh.	2	20	Peter E. McLean	Seattle, Wash.	3220 West Sixty-fourth Street.
28	Pas.	1	16	Nan Wilfing	New York, N. Y.	Harrison, N. Y.
29	Frt.	3	30	Joseph L. Dragon	New Orleans, La.	Pointe a la Hache, La.
30	Fer.	1	48	Charles N. Hewitt, jr	Great Falls, Mont.	Poplar, Mont.
31	Pas.	1	18	Watson Ponn	Philadelphia, Pa.	Forked River, N. J.
32	Pas.	1	25	Lillian B. Heard	do	535 Mechanic Street. Camden, N. J.
33	Frt.	2	36	Ralph Hindley	Eastport, Me.	18 Shackelford Street.
34	Frt.	2	10	Wm. A. Faunce	Reedville, Va.	Brook, Va.
35	Tow.	1	24	Timothy Watkins	Miami, Fla.	1027 SW. Eleventh Ave.
36	Frt.	1	7	Calvin Sawyer	Elizabeth City, N. C.	East Lake, N. C.
37	Pas.	1	12	J. F. Mengo Bros.	Key West, Fla.	Fort Myers, Fla.
38	Msc.	1	15	Jessie Boyce	Juneau, Alaska	
39	Oys.	3	35	Beacon Oyster Co.	Newport, R. I.	Wickford, R. I.
40	Frt.	2	40	Island Service Co.	Vineyard Haven, Mass.	Nantucket, Mass.
41	Tow.	4	50	Grant Dean	Louisville, Ky.	Frankfort, Ky.
42	Frt.	2	50	Warren H. Critchlow	New York, N. Y.	Greenport, N. Y.
43	Pas.	2	10	Antonia A. Smith	Georgetown, S. C.	317 Eurand Street.
44	Frt.	1	30	J. A. Young Co.	Rockland, Me.	Wharf Street.
45	Frt.	2	20	J. W. Brooks	Wilmington, N. C.	16 South Water Street.
46	Pas.	1	22	E. L. Holliday	St. Louis, Mo.	Thebes, Ill.
47	Oys.	6	45	Alvin O. Robbins	Philadelphia, Pa.	Port Norris, N. J.
48	Oys.	6	60	Mrs. Addie S. Riggin	do	Do.
49	Fsh.	1	16	I. Goldstein	Juneau, Alaska	
50	Fsh.	6	90	Magnus Jacobsen	Seattle, Wash.	6702 Fifth Avenue NW.
51	Frt.	4	140	John J. Sullivan	Grand Haven, Mich.	719 North Rowe Street, Ludington, Mich.
52	Msc.	2	40	Baker Carver & Morrell (N. Y.)	New York, N. Y.	37 Water Street.
53	Frt.	2	10	Lee M. Seaman	Marquette, Mich.	Sault Ste. Marie, Mich.
54	Fsh.	7	45	Edward O. Brex	Philadelphia, Pa.	Cape May, N. J.
55	Msc.	1	14	A. H. Owens	Baltimore, Md.	Perryville, Md.
56	Frt.	1	60	A. F. Johnston	San Francisco, Calif.	Sacramento, Calif.
57	Frt.	1	40	C. B. Tomlin	Philadelphia, Pa.	Margate City, N. J.
58	Frt.	3	40	Henry Knaust	Albany, N. Y.	West Camp, N. Y.
59	Fsh.	1	14	William Bevelander	New York, N. Y.	West Sayville, N. Y.
60	Tow.	1	35	John H. Van Pelt	Newark, N. J.	Elizabeth, N. J.
61	Fsh.	1	12	Harry Ringstad	Seattle, Wash.	Ketchikan, Alaska.
62	Frt.	1	40	A. O. McLoon & Co. (Me.)	Rockland, Me.	McLoon's Wharf.
63	Tow.	2	100	Elliott Bay Towing Co. (Wash.)	Seattle, Wash.	605 American Bank Building.
64	Pas.	4	45	Brazos de Santiago Pass Ferry Co. (Tex.)	Corpus Christi, Tex.	Brownsville, Tex.
65	Fsh.	1	20	J. S. Darling	Newport News, Va.	Hampton, Va.
66	Fsh.	1	15	Douglas Island Packing Co. (Alaska)	Juneau, Alaska	Douglas, Alaska.
67	Fsh.	2	20	Nick Bubrig	New Orleans, La.	Boothville, La.
68	Oys.	6	45	J. & J. W. Elsworth Co. (N. J.)	New York, N. Y.	95 Fulton Market.
69	Frt.	1	22	Peter Ruark & Co.	Wilmington, N. C.	Supply, N. C.
70	Pas.	1	25	Charles G. Frelberger	New York, N. Y.	2635 Eighteenth Street (B.).
71	Fsh.	2	14	Henry Reiter	do	Greenport, N. Y.
72	Tow.	2	50	Sabine Towing Co. (Tex.)	Port Arthur, Tex.	Box 252.

¹ Formerly ga. s. John M. Bromall.

⁴ Formerly ga. s. Mary Emma.

Line No.	Official No.	Signal letters	Rig	Name of vessel	Tonnage		Register dimensions			When built	Where built
					Gross	Net	Length	Breadth	Depth		
1	222034		Ol. s.	Admiral.....	13	9	38.0	13.6	4.0	1906	Camden, N. J.....
2	228304		Ol. s.	Admiral.....	11	7	53.0	11.6	6.3	1929	Long Branch, Calif.....
3	215630	LHVW	Ol. s.	ADMIRAL MOSER.....	2,003	1,434	250.5	43.5	20.4	1917	Manitowoc, Wis.....
4	214217	LDGB	Ol. s.	ADMIRAL PEARY..... [⊙]	1,951	1,144	252.0	43.7	21.2	1916	Toledo, Ohio.....
5	209041		Ga. s.	Admiralty.....	46	31	69.5	16.0	6.4	1912	Seattle, Wash.....
6	228347		Ga. s.	Adnah.....	20	16	42.4	13.0	4.7	1925	Port Arthur, Tex.....
7	222014		Ga. s.	Adolph.....	6	5	29.5	9.0	4.2	1911	Chicago, Ill.....
8	218434		Ol. s.	Adolph J.....	38	13	59.7	18.2	5.4	1918	San Francisco, Calif.....
9	227000		Ga. s.	Adriana.....	15	9	42.1	13.2	4.1	1928	Deltaville, Va.....
10	212987		Ga. s.	Adriatic.....	30	21	47.8	14.4	6.4	1915	Tacoma, Wash.....
11	223392		Ol. s.	Adriatic.....	42	18	60.5	15.5	7.0	1920	Los Angeles, Calif.....
12	107820		Ga. s.	Adrienne G. D.....	41	30	50.3	20.6	4.7	1903	Madisonville, La.....
13	107469		Ol. s.	Advance.....	44	24	69.0	16.8	6.1	1899	Poulsbo, Wash.....
14	204307		Ga. s.	Advance.....	11	9	29.7	12.3	4.6	1907	Steinway, N. Y.....
15	204838		Ol. s.	Advance.....	14	9	41.5	12.6	4.1	1907	Hoquiam, Wash.....
16	205756		Ga. s.	Advance.....	17	12	40.0	12.2	4.2	1908	Seattle, Wash.....
17	211491		Ga. s.	Advance.....	24	10	52.0	14.4	7.0	1913	Rockport, Mass.....
18	222840		Ga. s.	Advance.....	40	19	59.7	15.3	6.8	1920	Los Angeles, Calif.....
19	228318		Ol. s.	Advance.....	54	37	62.5	16.8	8.1	1929	Tacoma, Wash.....
20	228353		Ol. s.	Advance.....	13	9	38.0	11.0	5.7	1929	Bellingham, Wash.....
21	226070		Ol. s.	Adventure.....	130	62	107.0	24.5	11.1	1926	Essex, Mass.....
22	227974		Ol. s.	Adventurer.....	201	114	107.5	26.2	10.4	1928	Los Angeles, Calif.....
23	210877		Ga. s.	Adventuress..... [⊙]	78	42	85.5	21.4	9.8	1913	San Francisco, Calif.....
24	215082		Ga. s.	Aegina.....	25	21	45.9	13.6	6.1	1917	Lemolo, Wash.....
25	100765		Ga. s.	Aeneld.....	11	11	38.0	14.0	3.6	1890	New Orleans, La.....
26	222415		Ol. s.	Aeolus.....	41	16	62.0	16.7	7.8	1922	Friendship, Me.....
27	226868		Ol. s.	Aerolito.....	25	12	51.2	14.7	6.2	1927	Dennysville, Me.....
28	207844		Ga. s.	Aeroplano.....	17	11	40.7	13.0	4.9	1910	Dockton, Wash.....
29	207787		Ga. s.	Afilnity.....	6	5	31.5	8.2	3.3	1909	Saugatuck, Mich.....
30	211407		Ga. s.	Afilnity.....	8	5	33.8	9.6	4.2	1913	Richardson, Wash.....
31	106623		Ga. s.	Afognak.....	62	10	77.0	20.0	8.0	1889	San Francisco, Calif.....
32	210857		Ga. s.	Age of Reason.....	18	12	39.4	12.9	5.4	1912	Seattle, Wash.....
33	107328		Ga. s.	Agile.....	10	7	34.2	11.5	3.4	1897	Patchogue, N. Y.....
34	107306		Ga. s.	Agiala.....	10	8	29.0	13.3	4.6	1898	Osterville, Mass.....
35	106413		Ga. s.	Agnes.....	53	26	61.0	22.8	4.9	1886	San Francisco, Calif.....
36	106965		Ga. s.	Agnes.....	10	9	50.5	13.7	3.4	1892	Fairmount, Md.....
37	107271		Ga. s.	Agnes.....	29	20	69.5	13.3	6.0	1897	Baltimore, Md.....
38	107849		Ga. s.	Agnes.....	15	10	44.0	15.5	4.6	1903	Ballard, Wash.....
39	212704		Ga. s.	Agnes.....	8	6	27.6	9.5	3.0	1914	North Manitou, Mich.....
40	213353		Ga. s.	Agnes.....	15	12	42.2	13.5	3.5	1908	Toms River, N. J.....
41	216254		Ga. s.	Agnes.....	20	17	47.2	12.8	5.3	1917	Seattle, Wash.....
42	219653		Ga. s.	Agnes.....	9	7	36.7	11.0	2.9	1919	Hoonah, Alaska.....
43	224453		Ga. s.	Agnes.....	10	8	33.6	4.9	4.6	1925	Hoodsport, Wash.....
44	225282		Ol. s.	Agnes C.....	79	66	62.7	20.0	5.4	1926	Jacksonville, Fla.....
45	212345		Ga. s.	Agnes F.....	17	11	56.1	14.4	4.3	1914	Washington, N. O.....
46	227726		Ga. s.	Agnes G.....	12	11	34.3	12.6	4.7	1923	Long Branch, N. J.....
47	212580		Ga. s.	Agnes H.....	22	20	42.0	13.4	5.8	1914	Jackson Harbor, Wis.....
48	220903		Ga. s.	Agnes H. II.....	13	8	49.9	12.4	2.8	1920	Jacksonville, Fla.....
49	106506		Ga. s.	Agnes K.....	9	7	34.3	13.5	3.4	1887	Patchogue, N. Y.....
50	210433		Ga. s.	Agnes K.....	22	15	43.3	14.5	5.6	1912	Pattersons Ditch, N. J.....
51	213846		Ga. s.	Agnes M.....	13	8	43.0	10.8	3.4	1915	Plaquemine, La.....
52	213808		Ga. s.	Agnes R.....	8	7	31.5	7.2	3.6	1906	Winneconne, Wis.....
53	226348		Ga. s.	Agnes R.....	9	6	33.2	10.3	5.0	1927	Tacoma, Wash.....
54	222202		Ol. s.	Agnes S.....	16	11	38.9	12.0	4.2	1922	St. James, Mich.....
55	228111		Ol. s.	Agnes S.....	63	29	69.5	18.2	8.1	1928	Oakland, Calif.....
56	225056		Ga. s.	Agnes Sterling.....	40	27	58.9	18.3	5.4	1925	Amburg, Va.....
57	212228		Ga. s.	Agnes W.....	19	13	53.1	12.0	4.6	1914	Poulsbo, Wash.....
58	220480		Ga. s.	Agnes Ann.....	8	5	31.3	8.9	4.1	1927	Seattle, Wash.....
59	225889		Ol. w.	AGNES LA BEE.....	64	45	73.3	16.0	4.3	1926	Pittsburgh, Pa.....
60	226210		Ol. s.	Agnes & Myrtle.....	30	10	57.6	15.6	6.6	1926	Kennebunkport, Me.....
61	217966		Ol. s.	Agram.....	42	28	61.4	14.8	7.3	1919	Los Angeles, Calif.....
62	220069		Ol. s.	Agua.....	8	6	32.0	9.2	4.5	1920	Port Stanley, Wash.....

¹ Formerly nst. s.
^a Ada.
^b Lake Onelda.
^c Astmahco IV.
^d Glendaruel.
^e Willa Crosby.

² Formerly ga. s. Moonlite
³ Formerly ga. s. Lillico No. 20.

Line No.	Service	Crew	Horse-power	Name of owner	Home port	Address of owner
1	Frt.	3	60	Harry P. Williams	Portland, Mo.	21 Custom House Wharf.
2	Pas.	2	b 90	John W. Harvey	Los Angeles, Calif.	72 Ocean Park Avenue, Long Beach, Calif.
3	Frt.	24	b 1,200	Pacific S. S. Co. (Me.)	Seattle, Wash.	1519 Railroad Avenue South.
4	Frt.	26	b 1,000	do.	do.	Do.
5	Fsh.	4	80	Hoonah Packing Co. (Wash.)	Port Townsend, Wash.	Bellingham, Wash.
6	Pas.	5	30	Ollie L. Swails	Miami, Fla.	2046 West Flagler Street.
7	Fsh.	2	12	Charles Beck	Marquette, Mich.	Cedarville, Mich.
8	Tow.	4	110	Adolph J. Anderson	Seattle, Wash.	1897 Shelby Street.
9	Frt.	1	40	K. Everts	Norfolk, Va.	R. F. D. 2, Box 188.
10	Fsh.	7	35	Cook Inlet Packing Co. (Wash.)	Seattle, Wash.	405 Pioneer Building.
11	Fsh.	4	b 75	Dick Perica	Los Angeles, Calif.	854 West Sixth Street, San Pedro, Calif.
12	Frt.	5	40	Theo. Dendinger	New Orleans, La.	Madisonville, La.
13	Tow.	4	100	Cascade Tug Boat Co. (Wash.)	Tacoma, Wash.	1125 East Eleventh Street.
14	Pas.	2	12	Henry Bachman	New York, N. Y.	Long Island City, N. Y.
15	Tow.	2	100	Allman Hubble Tug Boat Co. (Wash.)	Seattle, Wash.	717 Layce Street, Hoquiam, Wash.
16	Fsh.	1	20	Anton Carlson	Ketchikan, Alaska	
17	Fsh.	4	24	Charles I. Goldberg	New York, N. Y.	89 South Street.
18	Fsh.	8	b 50	Mate Zovich	Los Angeles, Calif.	1023 Eighth Street, San Pedro, Calif.
19	Fsh.	9	100	Nick Marinkovich	Tacoma, Wash.	2814 North Carr Street.
20	Fsh.	2	25	John Sandness	Seattle, Wash.	1720 Lake Street, Bellingham, Wash.
21	Cod.	23	120	Jeffrey F. Thomas	Gloucester, Mass.	12 Washington Square.
22	Fsh.	13	b 300	August Folando	Los Angeles, Calif.	456 Tenth Street, San Pedro, Calif.
23	Plt.	5	85	Bar Pilots Benevolent and Protective Association (Calif.)	San Francisco, Calif.	Pier 7.
24	Fsh.	6	30	Kodiak Island Fishing & Packing Co. (Alaska)	Seward, Alaska	
25	Frt.	1	12	Moso Pena	Houston, Tex.	Seabrook, Tex.
26	Cod.	3	45	Mary E. Pennington	Salem, Mass.	37 Reddington Street, Swampscott, Mass.
27	Frt.	3	40	L. H. Simmons	Jonesport, Me.	Beals, Me.
28	Fsh.	6	40	Point Warde Packing Co. (Alaska)	Seattle, Wash.	Colman Building.
29	Fsh.	1	20	George H. Shriver	Grand Haven, Mich.	Saugatuck, Mich.
30	Fsh.	2	18	D. Hotovitzky	Seward, Alaska	Belkofsky, Alaska.
31	Fsh.	3	125	Alaska Packers Association (Calif.)	Ketchikan, Alaska	
32	Fsh.	3	20	George Edenso	Juneau, Alaska	Craig, Alaska.
33	Frt.	1	10	Standard Oil Co. (N. Y.)	New York, N. Y.	26 Broadway.
34	Frt.	1	12	S. W. Boerum	do.	Greenport, N. Y.
35	Frt.	1	65	G. G. Whittall	San Francisco, Calif.	Stookton, Calif.
36	Frt.	2	11	Horace H. Cox	Crisfield, Md.	Nanticoke, Md.
37	Pas.	2	12	Charles J. White	Hartford, Conn.	Box 766.
38	Frt.	1	12	F. A. Shumaker	Seward, Alaska	Latouche, Alaska.
39	Fsh.	2	25	Charles Ohimosky	Grand Haven, Mich.	Suttons Bay, Mich.
40	Fsh.	1	28	A. C. Hayes	Philadelphia, Pa.	Beach Haven, N. J.
41	Frt.	1	20	B. J. Thompson	Seattle, Wash.	327 East Fifty-third Street.
42	Fsh.	1	16	James Grant	Juneau, Alaska	Hoonah, Alaska.
43	Fsh.	2	16	Frank Wooten	Wrangell, Alaska	
44	Frt.	1	60	Inland Commerce Co. (Fla.)	Jacksonville, Fla.	Bunnell, Fla.
45	Frt.	2	35	Allen H. Daniel	Washington, N. C.	Ransomville, N. C.
46	Pas.	1	40	Charles S. Grant	Philadelphia, Pa.	Forked River, N. J.
47	Frt.	3	40	John O. Anderson	Milwaukee, Wis.	Detroit Harbor, Wis.
48	Tow.	2	75	J. C. Halsema Manufacturing Co. (Fla.)	Jacksonville, Fla.	501 East Ninth Street.
49	Msc.	2	40	Arundel Corporation (Md.)	Baltimore, Md.	Pier 2, East Pratt Street.
50	Tow.	2	50	Federal Sand & Gravel Co. (N. J.)	Philadelphia, Pa.	Westville, N. J.
51	Tow.	2	35	Texas Co. (Del.)	Wilmington, Del.	7 West Tenth Street.
52	Msc.	3	10	Harry D. Dyer	Milwaukee, Wis.	555 Broad Street, Menasha, Wis.
53	Fsh.	2	18	J. A. Ronning	Tacoma, Wash.	4045 East J Street.
54	Fsh.	4	70	Fred Sendenburgh	Grand Haven, Mich.	St. James, Mich.
55	Fsh.	2	b 135	K. Hovden Co. (Calif.)	San Francisco, Calif.	Monterey, Calif.
56	Msc.	2	36	R. D. Taylor	Cape Charles, Va.	Onancock, Va.
57	Tow.	2	50	Charles Cornell	Seattle, Wash.	Harper, Wash.
58	Fsh.	2	10	J. E. Ingram	do.	809 Twenty-ninth Avenue.
59	Tow.	2	b 120	Central Buildings Materials Co. (Mo.)	St. Louis, Mo.	Syndicate Trust Building.
60	Cod.	6	60	William M. Harting	Gloucester, Mass.	21 Harrison Avenue.
61	Fsh.	8	b 85	Tomo Car	Los Angeles, Calif.	290 West Fifteenth Street, San Pedro, Calif.
62	Fsh.	2	25	M. B. Claboe	Seattle, Wash.	524 West Halladay Street.

* Formerly ga. s. Carl F. Lehnerns.

* Formerly ga. s. ^a United States Advance. _b British Hippo.

Motor Vessels

Line No.	Official No.	Signal letters	Rig	Name of vessel	Tonnage		Register dimensions			When built	Where built
					Gross	Net	Length	Breadth	Depth		
					Feet						
1	214487		Ga. s.	Agulleit.....	16	11	42.0	14.8	4.1	1916	Hastings, Alaska.....
2	77314		Ol. s.	Aid.....	28	20	51.5	14.5	5.0	1908	New Baltimore, N. Y.
3	107856		Ga. s.	Ailsa.....	10	7	31.0	10.3	4.9	1903	Olga, Wash.....
4	214060		Ga. s.	Airdale.....	38	26	55.6	15.6	6.9	1917	Olg Harbor, Wash.....
5	221660		Ol. s.	Airline.....	140	113	104.2	23.0	8.7	1921	do.....
6	221501		Ga. s.	Alsance.....	14	11	34.5	9.3	4.7	1921	Seattle, Wash.....
7	214381		Ga. s.	Ajax.....	13	7	45.3	10.9	5.2	1907	Savannah, Ga.....
8	215604		Ol. s.	Ajax.....	62	42	73.3	17.0	6.8	1917	Seattle, Wash.....
9	107475		Ga. s.	Akela.....	78	68	98.7	14.6	8.4	1890	New York, N. Y.....
10	212038		Ga. s.	Akropolis.....	16	11	38.0	12.2	4.7	1914	Bromerton, Wash.....
11	223888		Ol. s.	Akutan.....	57	46	66.5	17.3	8.0	1924	Seattle, Wash.....
12	201431		Ga. s.	Alabama.....	6	6	39.0	13.7	3.0	1904	Hunting Creek, Va.....
13	228184		El. s.	ALABAMA.....	300	201	140.0	25.0	8.7	1928	Ambridge, Pa.....
14	226177		Ga. s.	Alabumian.....	70	35	81.4	21.6	9.7	1926	Pensacola, Fla.....
15	212365		Ga. s.	Aladdin.....	38	26	58.0	13.6	5.6	1914	Chicago, Ill.....
16	223286		Ga. s.	Alafia.....	80	73	85.2	22.0	4.2	1923	Tampa, Fla.....
17	215140		Ga. s.	Alameda.....	42	34	55.2	15.4	7.4	1917	do.....
18	200633		Ga. s.	Alamo.....	14	10	52.0	10.6	3.7	1912	Stockton, Calif.....
19	219467		Ga. s.	Alamo.....	62	54	57.5	18.7	4.9	1919	St. Augustine, Fla.....
20	107743		Ga. s.	Alarm.....	28	19	50.1	13.5	5.8	1902	Astoria, Ore.....
21	107829		Ga. s.	Alarm.....	13	12	42.8	13.8	3.6	1903	Patchogue, N. Y.....
22	216131		Ga. w.	Alarm.....	41	11	55.3	13.8	2.8	1918	Keokuk, Iowa.....
23	209742		Ga. s.	Alasco.....	22	15	44.0	14.0	5.4	1912	Seattle, Wash.....
24	215746		Ga. s.	Alasco.....	46	23	59.7	18.2	6.0	1919	Sausalito, Calif.....
25	216028		Ga. s.	Alasco 2.....	17	5	43.0	12.7	5.1	1918	do.....
26	217006		Ga. s.	Alasco 3.....	22	8	46.9	14.1	5.1	1918	do.....
27	219324		Ga. s.	Alasco 4.....	22	14	47.8	14.3	5.2	1919	do.....
28	211911		Ga. s.	Alaska.....	7	6	32.0	11.0	3.3	1913	Latouche, Alaska.....
29	217044		Ga. s.	Alaska.....	8	6	31.3	9.1	2.8	1913	Petersburg, Alaska.....
30	225391		Ga. s.	Alaska.....	3	5	33.0	9.0	4.3	1926	Seattle, Wash.....
31	201302		Ga. s.	Alaska Chief.....	14	9	46.8	13.9	3.4	1907	Astoria, Ore.....
32	223485	MFJG	El. s.	ALASKA STANDARD.....	1,274	768	210.0	40.1	16.1	1912	San Francisco, Calif.....
33	209643		Ga. s.	Alaskan.....	20	19	52.0	14.9	6.3	1923	Tacoma, Wash.....
34	212181		Ga. s.	Alaskan.....	24	21	44.1	13.6	5.3	1914	Seattle, Wash.....
35	224060		Ga. w.	Alaskan.....	23	20	75.0	15.8	2.6	1915	Bethel, Alaska.....
36	210645		Ga. s.	Alatna.....	10	7	64.0	14.0	1.8	1912	Fairbanks, Alaska.....
37	228676		Ga. s.	Alava.....	22	15	41.2	13.2	6.1	1929	Tacoma, Wash.....
38	107787		Ga. s.	Alba.....	7	6	28.8	13.0	3.6	1902	Atlantic City, N. J.....
39	224383		Ga. s.	Alba V.....	11	8	36.1	12.2	4.8	1924	Mystic, Conn.....
40	215872		Ga. s.	Albacore.....	24	14	56.2	12.4	6.4	1917	Los Angeles, Calif.....
41	220050		Ga. s.	Albany.....	40	27	50.4	15.1	6.8	1920	Tacoma, Wash.....
42	224330		Ga. w.	Albany No. 1.....	25	16	58.0	12.0	2.0	1924	Albany, Ala.....
43	221004		Ol. s.	ALBANY SOCONY.....	533	401	185.5	28.4	11.8	1921	Elizabeth, N. J.....
44	207865		Ga. s.	Albatross.....	9	8	30.0	11.0	3.0	1910	Morehead City, N. C.....
45	208274		Ga. s.	Albatross.....	59	40	67.2	17.6	8.3	1910	Seattle, Wash.....
46	217411	LPHT	Ol. s.	Albatross.....	372	187	149.8	25.0	13.2	1918	South Portland, Me.....
47	224804		Ol. s.	Albatross.....	83	56	104.4	14.9	8.1	1918	Charleston, S. C.....
48	225231		Ga. s.	Albatross.....	14	9	39.7	15.3	5.5	1881	Harbour Island, Bahamas.....
49	225550		Ga. s.	Albatros.....	9	5	38.5	11.1	4.4	Unknown.....
50	220731		Ol. s.	Albatross.....	12	8	30.7	10.4	4.9	1927	Seattle, Wash.....
51	227259		Ga. s.	Albatross.....	8	5	30.6	9.4	4.8	1928	Tacoma, Wash.....
52	227659		Ga. s.	Albatross.....	6	5	31.2	10.7	3.3	1928	Parkertown, N. J.....
53	227962		Ol. s.	Albatross.....	20	13	45.3	16.2	8.1	1925	Ranen, Norway.....
54	228094		Ol. s.	Albatross.....	10	6	37.7	10.6	4.7	1928	Sausalito, Calif.....
55	127585		Ga. s.	Albermarle.....	114	65	110.9	21.8	5.6	1901	Solomons Island, Md.....
56	161172		Ga. s.	Albermarle.....	13	11	41.0	13.0	4.0	1901	East Rockaway, N. Y.....
57	206037		Ga. s.	Albert.....	14	9	40.2	13.2	4.2	1909	Charleston, S. C.....
58	212551		Ol. s.	Albert.....	53	36	61.1	16.9	6.9	1914	Port Angeles, Wash.....
59	107142		Ol. s.	Albert Baldwin.....	38	28	63.4	24.2	5.0	1895	Handsboro, Miss.....
60	107601		Ga. s.	Albert C.....	7	6	32.0	12.2	3.2	1900	Lower Bank, N. J.....
61	200968		Ga. s.	Albert Smith.....	7	5	31.0	11.4	3.2	1904	Morgan City, La.....
62	219836		Ga. s.	Albert C. Kalmbach.....	21	19	42.2	12.0	4.3	1919	Manitowoc, Wis.....
63	107748		Ol. s.	Albert D. Willard.....	39	23	60.2	17.4	7.8	1902	South Portland, Me.....
64	105728		Ga. s.	Albert K. Roblus.....	10	9	43.0	15.6	2.9	1877	Oxford, Me.....
65	226413		Ol. w.	Albert T. No. 2.....	22	22	60.0	14.0	2.9	1926	Clarington, Ohio.....
66	106939		Ga. s.	Albert W. Black.....	54	51	72.3	20.0	7.8	1892	East Boothbay, Me.....

¹ Formerly John P. Randerson.

² Formerly ga. s. Elk.

³ Formerly ga. s. Allobasi.

⁴ Formerly ga. s. Sirtus.

⁵ Formerly U. S. Navy subchaser 109.

Line No.	Service	Crew	Horse-power	Name of owner	Home port	Address of owner
1	Frt.	4	20	Northern Commercial Co. (Wash.)	Nome, Alaska	
2	Tow.	1	180	Robert S. Hayes (R. I.)	Newport, R. I.	311 Thames Street.
3	Fsh.	2	14	George J. Judy	Seattle, Wash.	Anacortes, Wash.
4	Fsh.	5	50	Copper River Packing Co. (Wash.)	Seward, Alaska	Latouche, Alaska.
5	Per.	4	150	Puget Sound Navigation Co. (Tex.)	Seattle, Wash.	472 Colman Building.
6	Pas.	3	20	Mildred G. Bray	Ketchikan, Alaska	
7	Tow.	3	50	Charleston Lighterage & Transfer Co. (S.C.)	Charleston, S. C.	Middle Atlantic Wharf.
8	Frt.	3	110	Pacific American Fisheries (Mo.)	Seattle, Wash.	South Bellingham, Wash.
9	Msc.	4	50	Paul Hanemann	New York, N. Y.	Oriental, N. C.
10	Fsh.	5	27	Libby, McNeill & Libby (Me.)	Seattle, Wash.	88 Hamlin Street.
11	Fsh.	13	110	Olo S. Bjerke	Ketchikan, Alaska	
12	Oys.	2	6	E. S. Gaskins	Elizabeth City, N. C.	101 Parsonage Street.
13	Tow.	12	b 1, 100	Tennessee Coal, Iron & Railway Co. (Tenn.)	Mobile, Ala.	Brown-Marx Bldg., Bir- mingham, Ala.
14	Pit.	6	80	State of Alabama	do.	State Office Building.
15	Pit.	1	75	State of Michigan	Detroit, Mich.	First National Bank Build- ing.
16	Drq.	3		F. S. Parcell	Tampa, Fla.	1022 Lozano Avenue.
17	Fsh.	4	50	Alaska Pacific Salmon Corporation (Del.)	Ketchikan, Alaska	
18	Pas.	1	60	William Colberg	San Francisco, Calif.	Stockton, Calif.
19	Frt.	2	40	Canal Boat Line (Fla.)	Jacksonville, Fla.	Foot Market Street.
20	Fsh.	2	80	Columbia River Packers Association (Oreg.)	Astoria, Oreg.	252 Front Street.
21	Oys.	2	20	Long Island Oyster Farms (N. Y.)	New York, N. Y.	Northport, N. Y.
22	Msc.	1	40	H. C. Miller	Des Moines, Iowa	Keokuk, Iowa.
23	Fsh.	1	25	Alaska Sanitary Packing Co. (Wash.)	Wrangell, Alaska	
24	Fsh.	5	b 80	Alaska General Fisheries (T. A.)	Seward, Alaska	Anchorage, Alaska.
25	Fsh.	3	40	Alaska Codfish Co. (Calif.)	San Francisco, Calif.	15 Steuart Street.
26	Fsh.	9	40	James F. Toman	Seward, Alaska	Anchorage, Alaska.
27	Msc.	2	40	Henry Swanson	Juneau, Alaska	Unalaska, Alaska.
28	Msc.	1	7	Robert Athlison	Seward, Alaska	Latouche, Alaska.
29	Tow.	1	24	Louis Wagner	Juneau, Alaska	Tenakee, Alaska.
30	Fsh.	2	12	Andrew H. Anderson	Seattle, Wash.	426 Fairview Avenue.
31	Fsh.	2	35	Booth Fisheries Co. (Del.)	do.	Pier 11-B, foot Wall Street.
32	Trnk.	17	b 600	Standard Oil Co. (Del.)	San Francisco, Calif.	225 Bush Street.
33	Fsh.	2	40	Helmer Jacobsen	Juneau, Alaska	
34	Fsh.	5	40	H. O. Nunan	Ketchikan, Alaska	
35	Frt.	2	36	Northern Commercial Co. (Wash.)	Seward, Alaska	Bethel, Alaska.
36	Frt.	2	16	Edmund Marson	Eagle, Alaska	Battles, Alaska.
37	Fsh.	8	30	Booth Fisheries Co. (Del.)	Seattle, Wash.	Foot of Wall Street.
38	Frt.	1	6	Edward Holmes	Philadelphia, Pa.	Dias Creek, N. J.
39	Fsh.	2	40	William A. Dunn	Newport, R. I.	Block Island, R. I.
40	Msc.	2	65	Fish and Game Commission	Los Angeles, Calif.	San Pedro, Calif.
41	Fsh.	8	50	Carl Rubenstein	Seattle, Wash.	2740 Montlake Avenue.
42	Tow.	2	42	Henry Papenburg	Chattanooga, Tenn.	Albany, Ala.
43	Trnk.	7	220	Standard Oil Co. of New York (N. Y.)	New York, N. Y.	26 Broadway.
44	Frt.	1	16	W. A. Varnam	Wilmington, N. C.	Supply, N. C.
45	Fsh.	13	100	Elias Linvog	Seattle, Wash.	7026 Twenty-sixth Avenue NW.
46	Cod.	15	500	Consolidated Fisheries Co. (Del.)	Wilmington, Del.	Lewes, Del.
47	Fsh.	5	135	Albert Lopes	New Bedford, Mass.	254 Acushnet Avenue.
48	Pas.	1	32	John McGlynn	New York, N. Y.	132 West Twenty-fifth Street, Bayonne, N. J.
49	Pas.	1	18	O. A. Anderson	Galveston, Tex.	Pier 20.
50	Fsh.	3	18	S. E. Sagstad	Seattle, Wash.	Ballard Station.
51	Fsh.	1	20	Erick Wickstrom	Tacoma, Wash.	510 North Eleventh Street.
52	Pas.	1	25	Graham J. Parker	Philadelphia, Pa.	Parkertown, N. J.
53	Fsh.	4	100	Olav J. Berg	New York, N. Y.	2 Lebanon Terrace, Astoria, N. Y.
54	For.	1	b 20	Mare Island Ferry (Calif.)	San Francisco, Calif.	Vallejo, Calif.
55	Frt.	7	100	Norfolk, Baltimore & Carolina Line (Va.)	Norfolk, Va.	Clyde Line Pier No. 1.
56	Fsh.	1	36	North Carolina Fisheries Commission Board (N. C.)	Beaufort, N. C.	Morehead City, N. C.
57	Frt.	2	20	Robert German	Charleston, S. C.	72 George Street.
58	Tow.	3	200	Johnson Tug & Barge Co. (Wash.)	Port Angeles, Wash.	212 North Laurel Street.
59	Frt.	4	70	Henry A. Felsher	Gulfport, Miss.	134 Delauney Street, Biloxi, Miss.
60	Msc.	2	20	Wm. A. Hoaræ	Baltimore, Md.	St. Helena, Md.
61	Oys.	2	8	Bruce Cram	New Orleans, La.	Morgan City, La.
62	Fsh.	4	60	Albert Kalmbach	Milwaukee, Wis.	Sturgeon Bay, Wis.
63	Cod	8	95	Byron Beasley	Gloucester, Mass.	18 Western Avenue.
64	Frt.	2	10	James R. Cannon	Norfolk, Va.	914 Fauquier Street, Berk- ley, Va.
65	Tow.	2	60	River Sand Corporation (Ohio)	Cincinnati, Ohio.	Steubenville, Ohio.
66	Cod	12	24	Granville C. Johnson	Portland, Me.	11 Hanover Street.

⁶ Formerly Mexican ga. s. None Such.

⁷ Formerly ol. s. Thelma J.

⁸ Formerly ga. s. Clytie.

⁹ Formerly ga. s. Katie M.

Motor Vessels

Line No.	Official No.	Signal letters	Reg	Name of vessel	Tonnage		Register dimensions			When built	Where built
					Gross	Net	Length	Breadth	Depth		
1	107508		Ol. s	Alberta	19	14	52.0	17.0	5.3	1899	Atlantic City, N. J.
2	205505		Ga. s.	Alberta	14	11	48.4	10.7	4.2	1899	South Boston, Mass.
3	208159		Ga. s.	Alberta	9	6	31.5	9.5	4.5	1910	Winslow, Wash.
4	211530		Ga. s.	Alberta	5	5	35.1	8.3	3.2	1913	Marshallberg, N. C.
5	215127		Ga. s.	Alberta	24	19	45.6	13.5	6.0	1917	Seattle, Wash.
6	225105		Ol. s.	Alberta	13	9	39.8	12.1	4.5	1925	Miami, Fla.
7	220354		Ga. s.	Alberta	17	13	35.3	12.5	4.0	1927	Pensacola, Fla.
8	228194		Ga. s.	Alberta	18	8	44.0	10.0	6.5	1927	Palmetto, Calif.
9	106289		Ga. s.	Albertine	51	38	63.5	23.8	5.5	1884	San Francisco, Calif.
10	222549		Ga. s.	Albla	11	7	37.4	9.4	4.3	1902	Harrison, N. J.
11	107223		Ga. s.	Alblon	6	6	29.7	12.0	3.7	1896	Atlantic City, N. J.
12	209699		Ga. s.	Alblon	22	15	43.0	13.0	5.2	1912	Seattle, Wash.
13	107417		Ga. s.	Alcina	79	66	83.0	23.0	9.4	1899	Essex, Mass.
14	221012		Ga. s.	Alco	12	8	41.5	14.2	3.2		Unknown
15	223865		Ga. s.	Alco	55	37	60.5	18.1	7.0	1924	Houghton, Wash.
16	204222		Ga. s.	Aldebelle	14	12	39.2	11.0	3.0	1907	Stony Lake, Mich.
17	224570		Ol. s.	Alden	79	44	104.3	15.0	8.1	1917	Morris Heights, N. Y.
18	225644		Ol. s.	Alden	47	36	55.1	14.7	8.4	1926	Tacoma, Wash.
19	223634		Ga. w.	Alden Cook	27	27	50.2	13.6	3.0	1923	Memphis, Tenn.
20	227148		Ol. s.	Aleksandar I.	75	40	72.0	18.9	8.5	1927	Los Angeles, Calif.
21	106877		Ga. s.	Alena	22	13	50.7	16.8	3.5	1891	Blori, Miss.
22	209632		Ga. s.	Alene	67	58	73.7	17.3	2.4	1912	Holly Hill, Fla.
23	214935		Ga. s.	Alene	8	7	34.2	9.3	3.2	1917	Seattle, Wash.
24	205471		Ga. s.	Alera	7	7	26.2	11.5	2.6	1905	Pawtuxet, R. I.
25	106503		Ga. s.	Alert	36	28	70.2	16.6	4.4	1887	Lenoxville, N. O.
26	106599		Ga. s.	Alert	10	9	35.0	14.7	3.4	1888	Atlantic City, N. J.
27	107238		Ol. s.	Alert	89	30	64.8	22.1	5.5	1896	Handsboro, Miss.
28	107651		Ga. s.	Alert	14	9	50.9	11.0	3.4	1901	Pocomoke City, Md.
29	201003		Ga. s.	Alert	9	7	42.3	7.0	6.1	1904	Dubuque, Iowa
30	201087		Ga. s.	Alert	15	5	51.5	11.5	4.5	1904	East Boothbay, Me.
31	201890		Ga. s.	Alert	8	5	31.0	11.4	6.0	1904	do
32	203106		Ga. s.	Alert	15	14	32.6	11.3	3.3	1906	Camden, N. J.
33	211146		Ga. s.	Alert	34	32	58.5	18.6	4.5	1913	Tottenville, N. Y.
34	211502		Ol. s.	Alert	99	47	89.9	19.9	7.8	1913	New London, Conn.
35	213143		Ga. s.	Alert	15	10	40.1	12.9	5.5	1914	San Francisco, Calif.
36	215337		Ga. s.	Alert	47	32	56.7	17.2	7.8	1917	Wareham, Mass.
37	217759		Ga. s.	Alert	8	6	32.6	10.0	4.1	1919	Everett, Wash.
38	213122		Ga. w.	Alert	26	26	63.6	23.2	3.1	1915	Arrow Rock, Mo.
39	223206		Ol. s.	Alert	32	21	58.0	14.6	5.0	1923	Tampa, Fla.
40	223344		Ga. s.	Alert	22	15	47.8	13.5	7.1	1923	Marinette, Wis.
41	224919		Ol. s.	Alert	15	6	39.9	13.3	4.8	1925	Newcastle, Me.
42	226080		Ol. s.	Alert	12	8	37.2	10.4	3.8	1928	Fort Myers, Fla.
43	228032		Ol. s.	Alert	13	9	44.5	9.6	5.2	1928	Los Angeles, Calif.
44	107428		Ga. s.	Alota	7	5	39.5	13.0	3.3	1898	Pocomoke City, Md.
45	223938		Ga. s.	Alota	17	15	41.2	19.9	3.0	1924	Atlantic, N. C.
46	222257		Ga. s.	Alotba	13	12	61.6	11.6	3.0	1921	Golconda, Ill.
47	106387		Ga. s.	Alotta	9	8	33.3	14.2	3.3	1881	Bay Shore, N. Y.
48	227566		Ol. s.	Aleutian	53	36	62.5	16.4	7.9	1928	Seattle, Wash.
49	209409		Ol. s.	Alex B.	19	12	48.1	15.0	5.3	1911	Oakland, Calif.
50	107818		Ga. s.	Alexander, Jr.	14	10	51.0	11.4	4.3	1903	Astoria, Ore.
51	203044		Ga. s.	Alexandria	85	78	85.7	16.6	7.2	1906	New Rochelle, N. Y.
52	209557		Ol. s.	Alf	48	38	64.6	16.0	7.0	1912	Seattle, Wash.
53	212842		Ga. s.	Alf	9	8	31.6	10.2	2.5	1912	Frankfort, Mich.
54	216439		Ga. s.	Alf E.	11	9	34.1	9.9	4.8	1918	Seattle, Wash.
55	209511		Ga. s.	Alfa	18	12	40.5	12.5	4.8	1911	do
56	216911		Ga. s.	Alfa	8	6	32.2	9.0	4.4	1918	Foulsbo, Wash.
57	226260		Ga. s.	Alfa V.	8	6	24.5	7.6	3.6	1921	Pensaukee, Wis.
58	226188		Ol. s.	Alfild	22	12	50.3	13.8	5.5	1926	San Diego, Calif.
59	208370		Ga. s.	Alfonso	24	20	55.5	16.7	3.6	1911	Williston, N. O.
60	107317		Ga. s.	Alfonzo XIII	11	5	38.4	11.5	5.2	1897	San Francisco, Calif.
61	202518		Ga. s.	Alfred J. Lewis	7	5	41.5	13.5	2.5	1905	Hopkins, Va.
62	203722		Ga. s.	Aagle	9	7	42.5	14.5	3.2	1906	Chesconessex, Va.
63	223513		Ga. s.	Aagle L.	6	5	28.5	9.3	4.0	1918	Pensaukee, Wis.
64	209671		Ga. s.	Alfas	10	8	33.0	11.3	4.5	1912	Patchogue, N. Y.
65	204017		Ga. s.	Alice	14	13	36.1	13.7	3.6	1907	Newport, R. I.
66	204135		Ga. s.	Alice	37	25	56.1	18.5	5.8	1907	Tottenville, N. Y.

1 Formerly U. S. Navy subchaser 225.

2 Formerly ga. y. Virginia.

3 Formerly ga. w. {Hope.
Monitor.

Line No.	Service	Crew	Horse-power	Name of owner	Home port	Address of owner
1	Fsh.	9	38	Ocean Lake & River Fish Co. (Ga.)	Savannah, Ga.	401 West Bay Street
2	Fsh.	3	24	Paul Papas	New York, N. Y.	235 Front Street.
3	Fsh.	2	16	Seth Lund	Seattle, Wash.	415 West Fulton Street.
4	Frt.	1	12	Charles Fulcher	Beaufort, N. C.	Stacy, N. C.
5	Fsh.	6	30	Alaska Pacific Salmon Corporation (Del.)	Ketchikan, Alaska	
6	Tow.	2	45	George H. Palmer Co. (Fla.)	Miami, Fla.	Box 4117.
7	Frt.	2	b 38	E. E. Saunders & Co. (Fla.)	Pensacola, Fla.	Palafox Street Wharf.
8	Pas.	1	62	Albertha E. Mason	Corpus Christi, Tex.	1323 Second Street.
9	Frt.	2	70	Erikson Nav. Co. (Calif.)	San Francisco, Calif.	Pier 5.
10	Pas.	1	18	George Brower	New York, N. Y.	Jersey City, N. J.
11	Frt.	1	10	William H. Cummings	Philadelphia, Pa.	Tuckerton, N. J.
12	Fsh.	2	30	K. P. Petterson	Seattle, Wash.	Keyport, Wash.
13	Fsh.	11	100	E. E. Saunders & Co. (Fla.)	Pensacola, Fla.	Palafox Street Wharf.
14	Wrk.	1	22	Pioneer Service Corporation (Md.)	Baltimore, Md.	53 South Gay Street.
15	Fsh.	4	140	Alaska Pacific Salmon Corporation (Del.)	Ketchikan, Alaska	
16	Fsh.	2	35	William Beauvais	Grand Haven, Mich.	Muskegon, Mich.
17	Cod	11	110	Perdy Firth	Gloucester, Mass.	69 Centennial Avenue.
18	Fsh.	8	60	Alden Boat Co. (Wash.)	Cordova, Alaska	Drier Bay, Alaska.
19	Frt.	1	30	A. L. Youngblood	Memphis, Tenn.	Gillett, Ark.
20	Fsh.	10	b 160	Peter Demaria	Los Angeles, Calif.	337 Twelfth Street, San Pedro, Calif.
21	Fsh.	3	32	Tom Cvitanovich	Gulfport, Miss.	1143 East Howard Avenue, Biloxi, Miss.
22	Frt.	3	75	H. E. Pence	St. Paul, Minn.	Care Pence Automobile Co., Minneapolis, Minn.
23	Fsh.	1	18	O. W. Ackerson	Seattle, Wash.	Moose Temple.
24	Pas.	1	10	Joseph D. Lovelille	Providence, R. I.	360 Pleasant Street, Pawtucket, R. I.
25	Fsh.	11	75	O. P. Dey	Beaufort, N. C.	605 Front Street.
26	Pas.	2	60	Edward G. Swanson	New York, N. Y.	92 Bodine Street, West New Brighton, N. Y.
27	Frt.	3	70	Otto Tschirn	New Orleans, La.	5318 La Salle Street.
28	Fsh.	2	36	John H. Graham	Charleston, S. C.	McClellanville, S. C.
29	Pas.	1	40	G. F. Freeman	Dubuque, Iowa	McGregor, Iowa.
30	Cod	5	12	George F. Davis	Bath, Me.	Monhegan, Me.
31	Frt.	1	12	William D. Stanley	Bar Harbor, Me.	Cranberry Isles, Me.
32	Tow.	3	32	High Test Gasoline Co. (N. J.)	Philadelphia, Pa.	Camden, N. J.
33	Pas.	1	75	George W. Wilson	New York, N. Y.	Rockville Center, N. Y.
34	Tow.	6	380	Chapman-Merritt & Scott Corporation	New London, Conn.	Pequot Avenue.
35	Msc.	1	50	Standard Dredging Co. (N. J.)	New York, N. Y.	3404 Woolworth Building.
36	Pas.	1	80	Francis X. Wilcox	New Bedford, Mass.	55½ Elm Street, South Dartmouth, Mass.
37	Fsh.	1	16	Julius Carlson	Ketchikan, Alaska	
38	Tow.	4	25	John F. Klein	St. Louis, Mo.	Halliday House, Cairo, Ill.
39	Tow.	2	120	Gulf Crushing Co. (La.)	New Orleans, La.	833 Howard Street.
40	Tow.	3	75	Great Lakes Dredge & Dock Co. (N. J.)	Chicago, Ill.	104 South Michigan Avenue.
41	Fsh.	3	30	Charles L. Hanif	New York, N. Y.	Greenport, N. Y.
42	Frt.	2	42	A. S. Folkes	Tampa, Fla.	Fort Myers, Fla.
43	Pas.	2	70	G. B. Hamlyn	Los Angeles, Calif.	637 Magnolia Avenue, Long Beach, Calif.
44	Frt.	2	24	A. B. Garner	Reedville, Va.	Lewisetta, Va.
45	Msc.	2	40	Howard Nelson	Beaufort, N. C.	Atlantic, N. C.
46	Pas.	1	18	W. A. Cox	St. Louis, Mo.	Golconda, Ill.
47	Msc.	1	18	George Pennell	New York, N. Y.	Seaford, N. Y.
48	Fsh.	13	125	Nels Pederson	Ketchikan, Alaska	
49	Tow.	1	125	Gibson Properties Co. (Calif.)	San Francisco, Calif.	37 Drumm Street.
50	Fsh.	2	30	Edgar Blanchard	Portland, Oreg.	7029 Eighty-fifth Street.
51	Pit.	5	100	Board of commissioners of the port of New Orleans (La.)	New Orleans, La.	New Courthouse.
52	Fsh.	7	70	Alaska Pacific Salmon Corporation (Del.)	Ketchikan, Alaska	
53	Fsh.	2	24	Edward Iversen	Grand Haven, Mich.	Frankfort, Mich.
54	Fsh.	8	18	J. Frank Wright	Seattle, Wash.	1619 Eighth Street, Anacortes, Wash.
55	Fsh.	5	40	Alvin A. Voigt	do	Seward Hotel.
56	Fsh.	3	18	Jacob Hollingstad	Petersburg, Alaska	Petersburg, Alaska.
57	Fsh.	2	8	M. G. Valryg	Milwaukee, Wis.	Oconto, Wis.
58	Fsh.	4	45	Van Camp Sea Food Co. (Calif.)	San Diego, Calif.	Fish Harbor, East San Pedro, Calif.
59	Frt.	2	35	T. K. Davis	Beaufort, N. C.	Davis, N. C.
60	Fsh.	2	30	Fred Wallace	Ketchikan, Alaska	Hydaburg, Alaska.
61	Oys.	2	5	Preston D. Fields	Cambridge, Md.	212 West End Avenue.
62	Fsh.	2	10	Walter Thompson	Reedville, Va.	Beverlyville, Va.
63	Fsh.	3	28	George A. Ladrow	Milwaukee, Wis.	Big Suamico, Wis.
64	Pas.	1	28	Albert Smith	New York, N. Y.	Edgewater, N. J.
65	Fsh.	3	13	Henry B. Monsen	Newport, R. I.	175 Spring Street.
66	Oys.	6	80	Standard Oyster Co. (Conn.)	Bridgeport, Conn.	South Norwalk, Conn.

* Formerly ga. s. Daisy.

Line No.	Official No.	Signal letters	Rig	Name of vessel	Tonnage		Register dimensions			When built	Where built
					Gross	Net	Length	Breadth	Depth		
					Feet						
1	204840		Ga. s.	Alice	8	6	30.0	12.0	3.2	1907	Patchogue, N. Y.
2	207240		Ga. s.	Alice	20	17	40.2	16.5	4.6	1910	Tottenville, N. Y.
3	207741		Ga. s.	Alice	6	6	41.5	8.3	3.7	1902	St. Joseph, Mich.
4	208110		Ga. s.	Alice	10	7	27.0	8.2	4.8	1908	Charlevoix, Mich.
5	208507		Ga. s.	Alice	18	12	40.2	12.8	4.8	1911	Tacoma, Wash.
6	208520		Ga. s.	Alice	23	11	52.0	12.3	6.9	1911	East Boothbay, Me.
7	209986		Ga. s.	Alice	23	15	43.3	14.0	6.0	1912	Tacoma, Wash.
8	212069		Ga. s.	Alice	8	8	35.0	10.3	4.4	1914	Orca, Alaska
9	214436		Ol. s.	Alice	19	13	60.0	12.8	4.4	1904	Schenectady, N. Y.
10	221275		Ga. s.	Alice	11	7	37.9	8.0	4.2	1921	Seattle, Wash.
11	222240		Ga. s.	Alice	6	6	31.7	10.4	3.2	1911	Fairton, N. J.
12	222428		Ga. s.	Alice	15	10	41.0	11.6	4.2	1921	Bayview, Alaska
13	222627		Ol. s.	Alice	28	19	53.5	16.0	5.2	1922	Madisonville, La.
14	222927		Ga. s.	Alice	27	21	48.5	14.1	5.7	1923	Seattle, Wash.
15	222935		Ga. s.	Alice	10	9	36.6	10.6	0.7	1010	Essex, Conn.
16	224128		Ga. s.	Alice	11	9	34.4	11.8	3.8	1924	Hoonah, Alaska
17	227168		Ga. s.	Alice	10	7	39.3	9.3	4.3	1927	Atlantic City, N. J.
18	106918		Ga. s.	Alice A	9	6	33.1	12.2	5.5	1892	Boothbay, Me.
19	211616		Ga. s.	Alice A	9	8	33.0	8.3	3.2	1913	Ludington, Mich.
20	219728		Ga. w.	Alice A	22	9	52.2	10.4	2.3	1920	Patterson, La.
21	210619		Ga. s.	Alice B	9	8	30.9	9.0	2.6	1912	Dames Point, Fla.
22	106881		Ga. s.	Alice C	6	6	29.0	12.0	3.5	1880	City Island, N. Y.
23	107243		Ga. s.	Alice E	7	7	26.4	13.0	4.0	1895	Newport, R. I.
24	210610		Ga. s.	Alice E	12	11	29.8	10.1	3.2	1912	Port Lavaca, Tex.
25	206361		Ol. s.	Alice H	11	7	44.7	10.2	3.9	1909	Marshfield, Ore.
26	213739		Ga. s.	Alice H	8	5	33.0	8.4	3.7	1915	Tacoma, Wash.
27	214098		Ga. w.	Alice H	35	14	51.5	14.0	2.2	1916	Garden City, La.
28	215421		Ga. s.	Alice J	31	23	58.4	18.2	4.3	1917	Fox Hill, Va.
29	216544		Ga. s.	Alice J	7	6	31.7	9.6	3.4	1918	Port Blakely, Wash.
30	226406		Ga. s.	Alice K	11	8	36.9	10.1	4.8	1927	Useless Bay, Wash.
31	107765		Ga. s.	Alice M	7	6	38.8	12.5	5.5	1885	Perry, Me.
32	210130		Ga. s.	Alice M	17	14	52.1	10.5	4.6	1909	Epoufette, Mich.
33	211871		Ga. s.	Alice M	7	6	30.7	10.6	2.8	1913	East Rockaway, N. Y.
34	226039		Ga. s.	Alice O	16	11	31.9	10.0	2.0	1927	Newport, Ark.
35	220035		Ga. s.	Alice S	12	8	43.9	12.3	3.7	1920	Cleveland, Ohio
36	221820		Ga. s.	Alice S	7	6	32.7	10.5	3.5	1919	Belmar, N. J.
37	205267		Ga. s.	Alice V	10	9	36.0	12.8	3.0	1908	Patchogue, N. Y.
38	222619		Ga. s.	Alice V	8	7	30.1	8.6	3.0	1922	Bridgeton, N. J.
39	205951		Ga. s.	Alice Marlon	10	6	31.7	11.8	6.0	1908	Friendship, Me.
40	221503		Ol. s.	Alice May	21	11	48.1	15.3	6.1	1921	do.
41	224596		Ga. s.	Alice May	12	8	30.9	12.3	4.9	1925	Amesbury, Mass.
42	204232		Ga. s.	Alice Roper	8	6	45.0	12.2	3.2	1906	Norfolk, Va.
43	210873		Ga. s.	Alice Virginia	11	6	44.1	12.2	4.3	1913	Seaford, Va.
44	106586		Ga. s.	Alice E. Walker	14	9	58.0	15.7	3.3	1888	Oriole, Md.
45	214925		Ga. s.	Alice M. Doughty	33	15	60.0	10.7	6.6	1917	Thomaston, Me.
46	221908		Ga. s.	Alice & Annie	27	11	53.5	14.4	5.4	1922	Perrin, Va.
47	226318		Ol. s.	Alice & Jennie	25	17	50.3	16.7	4.9	1927	West Haven, Conn.
48	107476		Ga. s.	Alice and Mary	20	11	46.0	16.0	4.5	1899	Leesburg, N. J.
49	224309		Ol. s.	Alice and Mildred	77	34	79.0	18.4	9.5	1924	Essex, Mass.
50	227214		Ga. s.	Alice & Nellie	12	8	37.1	11.3	6.0	1928	Noank, Conn.
51	209803		Ga. s.	Alice and Ruby	13	9	37.6	11.0	5.5	1912	Deer Isle, Me.
52	218405		Ga. s.	Alice and Wilson	33	16	62.9	16.5	7.2	1919	Rockport, Mass.
53	106515		Ga. s.	Alicia	12	10	52.0	14.8	3.2	1887	Foul River, Ala.
54	107662		Ol. s.	Alicia	40	27	74.7	15.4	7.2	1801	East Boston, Mass.
55	221064		Ga. s.	Alicia B	11	7	34.2	10.9	3.7	1916	Seaside Park, N. J.
56	106426		Ga. s.	Alicia V	6	5	29.3	13.3	3.3	1886	Patchogue, N. Y.
57	106628		Ga. s.	Alicia Wood	6	5	30.2	13.3	3.2	1889	do.
58	218784		Ga. s.	Allene	8	6	39.1	10.0	2.2	1919	Atlantic, N. O.
59	201977		Ga. s.	Allsbe	20	16	61.6	10.0	5.6	1905	New York, N. Y.
60	107630	KRDM	Ol. s.	Alltak	115	73	91.0	23.5	10.0	1901	Alameda, Calif.
61	226265		Ga. s.	Alltak	21	14	40.6	12.3	6.2	1927	Tacoma, Wash.
62	219582		Ol. s.	Alljohn	26	21	45.1	14.6	7.3	1919	New York, N. Y.
63	224387		Ga. s.	Alki	10	7	31.2	10.3	5.1	1925	Tacoma, Wash.
64	210765		Ga. s.	Alku	9	9	34.6	9.4	4.0	1907	Ilwaco, Wash.
65	214103		Ga. s.	Allaire	11	10	32.5	13.2	4.1	1904	Port Republic, N. J.
66	200133		Ga. s.	Allard	9	9	35.0	13.0	4.2	1903	Atlantic City, N. J.
67	211239		Ga. w.	Allegan	15	13	32.8	10.0	1.8	1913	Douglas, Mich.
68	221661		Ga. w.	Allegheny Belle	23	12	59.0	12.0	2.6	1921	West Hickory, Pa.
69	215521		Ga. s.	Allen	24	14	62.0	16.6	3.2	1913	Houma, La.

1 Formerly U. S. Navy ga. s. 0.

Line No.	Service	Crew	Horse-power	Name of owner	Home port	Address of owner
1	Fsh.	2	12	Joseph Bergold, jr.	New York, N. Y.	Amityville, N. Y.
2	Pas.	1	40	East & West Shore Ferry & Transportation Co. (Conn.).	New Haven, Conn.	111 Church Street.
3	Fsh.	1	40	Louis Anderson	Philadelphia, Pa.	630 West Columbia Avenue.
4	Frt.	2	40	John Nordrun	Bar Harbor, Me.	Charlevoix, Mich.
5	Fsh.	6	20	Peter Bell	Ketchikan, Alaska	Hydaburg, Alaska.
6	Frt.	1	32	William Underwood Co.	Rockland, Me.	
7	Fsh.	6	30	Ola Peterson	Tacoma, Wash.	2325 South Ainsworth Avenue.
8	Fsh.	1	10	W. J. Erskine Co. (T. A.)	Seward, Alaska	Kodiak, Alaska.
9	Pas.	2	32	Maryland Dry Dock Co. (Md.)	Baltimore, Md.	South Station, Box 101.
10	Fsh.	1	110	Steve Selig	Ketchikan, Alaska	
11	Fsh.	1	18	Norris W. Cossaboon	Philadelphia, Pa.	Bridgeton, N. J.
12	Fsh.	1	20	Nick Peratovich	Juneau, Alaska	Bayview, Alaska.
13	Tow.	2	120	National Dredging Co. (Del.)	Duluth, Minn.	504 Builders Exchange.
14	Fsh.	2	50	W. A. Pries	Ketchikan, Alaska	Box B 16.
15	Frt.	1	24	F. Jerome Mack	Hartford, Conn.	Essex, Conn.
16	Fsh.	3	10	David Lawrence	Juneau, Alaska	Hoonah, Alaska.
17	Tow.	2	75	Hill Dredging Co. (N. J.)	Philadelphia, Pa.	5601 Atlantic Avenue, Atlantic City, N. J.
18	Frt.	2	12	Eugene A. Healy	Eastport, Me.	31 Washington Street.
19	Frt.	2	16	Earl Peterson	Sault Ste. Marie, Mich.	Fayette, Mich.
20	Tow.	2	12	Felix Norman	New Orleans, La.	
21	Msc.	2	16	Isham Butler	Jacksonville, Fla.	Switzerland, Fla.
22	Oys.	1	14	Fritz M. Ehlert	New Haven, Conn.	Milford, Conn.
23	Fsh.	2	15	Edward L. Dunn	New Bedford, Mass.	236 Maxfield Street.
24	Pas.	2	24	W. H. Smith, sr.	Galveston, Tex.	Port Lavaca, Tex.
25	Tow.	1	50	Reedsport Tow Boat Co. (Oreg.)	Marshfield, Oreg.	Reedsport, Oreg.
26	Frt.	1	15	Harley Hoke	Tacoma, Wash.	Dockton, Wash.
27	Tow.	2	20	J. N. Pharr & Sons (La.)	New Orleans, La.	Berwick, La.
28	Frt.	2	45	Florence M. Burrus	New Bern, N. C.	Middleton, N. C.
29	Fsh.	2	14	J. G. Roberts	Wrangell, Alaska	Tokoen, Alaska.
30	Fsh.	2	20	Herman Kinskie	Seattle, Wash.	Clinton, Wash.
31	Frt.	2	15	John P. McCurdy	Eastport, Me.	Lubec, Me.
32	Frt.	3	40	Lionel A. Sweet	Grand Haven, Mich.	Epoufette, Mich.
33	Pas.	1	20	Conrad Albrecht	New York, N. Y.	Island Park, N. Y.
34	Tow.	1	30	Henry M. Owens	Memphis, Tenn.	Box 233, Newport, Ark.
35	Fsh.	2	48	Jacob J. Reiser	Buffalo, N. Y.	Dunkirk, N. Y.
36	Fsh.	6	20	Seaside Heights Fish Co. (N. J.)	Philadelphia, Pa.	Seaside Park, N. J.
37	Fsh.	1	16	Morris Johnson	New York, N. Y.	Bay Shore, N. Y.
38	Msc.	2	38	J. E. Brenneman Co. (Pa.)	Philadelphia, Pa.	1519 North American Building.
39	Frt.	1	12	J. H. Branscom	Bar Harbor, Me.	Northeast Harbor, Me.
40	Cod.	6	42	Charles F. Hammond	Vineyard Haven, Mass.	39 Orange Street, Nantucket, Mass.
41	Fsh.	3	26	Mrs. Mary Retter	New York, N. Y.	Greenport, N. Y.
42	Tnk.	1	24	C. S. Pugh	Norfolk, Va.	726 Filer Street.
43	Frt.	2	20	Captains Ship Chandlery Co. (Md.)	Baltimore, Md.	610 East Pratt Street.
44	Frt.	1	16	W. R. Davis	Newport News, Va.	Mathews, Va.
45	Cod.	8	45	Irwin R. Eaton	Portland, Me.	10 Central Wharf.
46	Pas.	2	50	Norfolk & Mobjack Bay Steamboat Co. (Va.)	Norfolk, Va.	A. D. Transportation Wharf.
47	Fsh.	3	b 46	Cornelius Zagel	New York, N. Y.	19 Wine Street, Hampton, Va.
48	Oys.	4	23	Norman L. Jeffries	Philadelphia, Pa.	Port Norris, N. J.
49	Cod.	8	110	Reuben Cameron	Gloucester, Mass.	228 Essex Avenue.
50	Fsh.	1	40	William L. Taylor	Newport, R. I.	Point Judith, R. I.
51	Frt.	2	14	Anthony Bye	Belfast, Me.	Stonington, Me.
52	Cod.	8	42	Langford & Pine	Gloucester, Mass.	37 Rogers Street.
53	Oys.	2	24	Peter Petronnes	Mobile, Ala.	Dauphin Island, Ala.
54	Cod.	11	150	John Piscitello	Gloucester, Mass.	14 Gould Court.
55	Fsh.	2	36	Sidney Jersey	Philadelphia, Pa.	Belmar, N. J.
56	Oys.	1	14	Henry Vander Bergh	New York, N. Y.	West Sayville, N. Y.
57	Frt.	1	24	George D. Cook	Bridgeport, Conn.	189 Main Street.
58	Frt.	1	16	Harmon Hill	Beaufort, N. C.	Atlantic, N. C.
59	Pas.	2	50	Emily C. Ridlon	Newport, R. I.	Sea View, Avenue.
60	Fsh.	11	300	Alaska Packers Association (Calif.)	San Francisco, Calif.	111 California Street.
61	Fsh.	5	30	Anton Pedersen	Tacoma, Wash.	Dockton, Wash.
62	Pas.	4	60	Albert J. Settanni	New York, N. Y.	9502 Flynn Avenue, Howard Beach, N. Y.
63	Fsh.	3	16	Lorenas Clavas Felix	Ketchikan, Alaska	Care Tongass Trading Co.
64	Fsh.	1	18	John W. Enborn	Seattle, Wash.	709 Summit Street, Aberdeen, Wash.
65	Frt.	1	14	Adfur E. Bunnell	Philadelphia, Pa.	Forked River, N. J.
66	Oys.	2	12	Arnold Cramer	do.	New Gretna, N. J.
67	Tow.	2	20	Douglas Basket Co. (Mich.)	Grand Haven, Mich.	Douglas, Mich.
68	Tow.	1	20	Phil Ginther	Pittsburgh, Pa.	Allegheny Wharf.
69	Fsh.	3	50	Louisiana Oyster & Fish Co. (La.)	New Orleans, La.	Berwick, La.

¹ Formerly ga. s. Vim.

Motor Vessels

Line No.	Official No.	Signal letters	Rig	Name of vessel	Tonnage		Register dimensions			When built	Where built
					Gross	Net	Length	Breadth	Depth		
					Feet			Feet			
1	228572		Ga. s.	Allen	6	5	33.5	8.5	2.3	1928	Lukens, N. C.
2	206331		Ga. s.	Allen C.	15	9	42.1	12.8	4.7	1909	Friendship, Me.
3	207779		Ga. s.	Allentown	10	6	38.0	9.0	3.7	1910	Seattle, Wash.
4	200399		Ga. s.	Allie B.	11	8	44.0	11.0	4.6	1903	West Bay City, Mich.
5	223589		Ga. s.	Alligator	15	10	39.4	14.5	4.4	1921	Baltimore, Md.
6	224663		Ga. s.	Alligator	11	7	36.9	13.2	2.2	1925	Bayou Sara, La.
7	218091		Ga. s.	Allouisa	13	11	50.0	8.6	4.0	1917	Havana, Ill.
8	106837		Ga. s.	Alma	46	33	61.0	22.4	3.9	1891	San Francisco, Calif.
9	107262		Ga. s.	Alma	14	11	47.0	14.8	3.9	1896	Bayou Labate, Ala.
10	206802		Ga. s.	Alma	12	8	36.0	11.2	3.7	1909	Seattle, Wash.
11	209284		Ga. s.	Alma	7	5	39.0	10.0	3.0	1911	Morgan City, La.
12	212209		Ga. s.	Alma	95	74	83.1	19.0	6.9	1914	Seattle, Wash.
13	212350		Ga. s.	Alma	8	7	41.1	9.0	3.5	1914	Helena, Ark.
14	223484		Ga. s.	Alma	12	8	38.9	11.9	3.0	1923	Atlantic, N. C.
15	225326		Ga. s.	Alma	8	6	39.1	11.1	3.0	1926	Vermillion, Ohio.
16	225982		Ga. s.	Alma	10	8	33.8	10.9	3.6	1926	Hydaburg, Alaska
17	227262		Ga. s.	Alma	11	7	36.1	10.1	4.6	1928	Seattle, Wash.
18	227529		Ga. s.	Alma	8	6	33.7	9.3	4.0	1928	do.
19	228220		Ol. s.	Alma	40	27	56.2	15.5	7.3	1929	Tacoma, Wash.
20	206237		Ga. s.	Alma P.	12	10	39.7	12.4	4.3	1909	Port Clinton, Ohio.
21	214984		Ga. s.	ALMA R.	59	29	82.7	17.0	4.8	1917	Bath, Me.
22	116327		Ga. s.	Alma Bell	42	18	60.9	19.2	3.5	1872	Port Washington, N. Y.
23	206974		Ga. s.	Alma Gray	27	21	56.5	14.5	3.0	1909	Morehead City, N. C.
24	204055		Ga. s.	Alma May	20	17	60.5	13.1	3.8	1907	Seville, Fla.
25	107810		Ga. s.	Alma White	18	10	52.6	16.5	3.8	1899	Mount Pleasant, N. C.
26	227632		Ol. s.	Almarie	12	8	36.8	10.6	5.1	1928	Seattle, Wash.
27	201925		Ga. s.	Almeda	10	7	38.0	12.0	4.5	1904	Lonsdale, R. I.
28	1254		Ga. s.	Almira	14	9	47.8	14.6	4.0	1866	Groton, Conn.
29	224560		Ga. s.	Almira	9	6	34.1	9.9	4.0	1928	Miami, Fla.
30	227874		Ga. s.	Almira	17	15	41.0	13.7	7.9	1928	Noank, Conn.
31	106265		Ga. s.	Almira Cox	18	7	46.0	16.8	4.8	1884	Leesburg, N. J.
32	221241		Ga. s.	Almo	57	38	59.3	22.2	6.3	1921	Brook Haven, N. Y.
33	215365		Ga. s.	Alms	11	7	36.2	11.2	3.2	1917	Sitka, Alaska
34	203880		Ga. s.	Aloha	11	8	38.0	10.2	4.3	1907	Ballard, Wash.
35	212126		Ol. s.	Aloha	25	17	51.9	13.7	5.7	1914	Tacoma, Wash.
36	214470		Ol. s.	Aloha	195	177	104.1	21.5	6.2	1916	Seattle, Wash.
37	223778		Ol. s.	Aloha	28	19	60.0	13.6	6.2	1924	do.
38	226291		Ga. s.	Aloha	9	8	31.4	11.2	4.2	1927	Groton, Conn.
39	223741		Ga. s.	Aloha II	13	9	43.3	10.8	4.0	1923	Sault Ste. Marie, Mich.
40	214427		Ga. s.	Aloha	9	6	37.3	10.3	2.2	1916	Cedar Bayou, Tex.
41	224107		Ol. s.	Aloma	60	28	70.5	19.3	8.8	1924	Essex, Mass.
42	216288		Ga. s.	Alona	8	6	29.0	9.1	4.7	1915	Seattle, Wash.
43	106778		Ga. s.	Alonzo Taulane	11	5	42.2	15.0	4.3	1890	Smyrna, N. C.
44	105355		Ga. s.	Alonzo E. Smith	18	18	50.4	17.5	4.4	1873	Port Jefferson, N. Y.
45	200532		Ga. s.	Alpha	8	6	32.2	9.0	4.0	1903	Crisfield, Md.
46	227557		Ol. s.	ALPHA	75	51	85.0	21.0	5.7	1928	Charleston, W. Va.
47	224908		Ol. s.	Alpha B.	12	8	37.0	12.1	4.2	1921	Petersburg, Alaska
48	227169		Ol. w.	Alpha A. Knight	57	57	63.0	16.0	3.4	1928	Paducah, Ky.
49	225542		Ol. s.	Alphonso	28	19	52.3	14.7	6.8	1926	Plymouth, Mass.
50	217449		Ga. s.	Alphonsine	8	5	31.2	9.5	3.3	1918	Providence, R. I.
51	224710		Ga. s.	Alpino	14	5	48.0	12.0	6.5	1917	San Diego, Calif.
52	224017		Ga. s.	Altamaha	9	6	42.4	9.5	3.5	1914	Unknown
53	212255		Ga. s.	Altana	24	20	42.5	13.0	5.4	1914	Keyport, Wash.
54	211193		Ga. s.	Alton	64	43	72.0	18.2	8.5	1913	Seattle, Wash.
55	225250		Ol. s.	Althea II	22	10	45.0	15.0	6.3	1925	Brookhaven, N. Y.
56	216671		Ol. s.	Althrop	13	10	37.8	13.2	3.1	1918	Cape Edwards, Alaska
57	200570		Ga. s.	Altoona	11	6	47.0	11.8	3.8	1903	Astoria, Oreg.
58	212139		Ga. s.	Altoona No. 2	12	8	50.1	12.3	4.2	1914	do.
59	218716		Ga. s.	Altruria	10	8	30.0	12.7	3.6	1900	Osterville, Mass.
60	106852		Ga. s.	Alva	15	14	40.9	14.6	6.0	1891	Bristol, Me.
61	224222		Ol. s.	Alva	22	8	49.2	15.0	5.7	1924	Kennebunkport, Me.
62	226765		Ga. s.	Alvenes	12	8	37.3	10.8	5.1	1927	Gig Harbor, Wash.
63	209993		Ol. s.	Alverene	39	26	71.2	15.0	2.6	1912	Everett, Wash.
64	224440		Ga. s.	Alvin C.	11	8	33.6	9.8	3.4	1923	Harrisburg, Tex.
65	106670		Ga. s.	Alvin C. Somers	10	5	50.2	12.3	3.4	1889	Saint Peters Creek, Md.
66	211067		Ga. s.	Alwin	8	6	34.5	8.6	4.5	1913	Los Angeles, Calif.
67	208318		Ga. s.	Alyce B.	13	9	31.0	10.0	3.5	1911	Seattle, Wash.
68	219793		Ga. s.	Alyeska	26	15	41.4	13.0	6.6	1920	Tacoma, Wash.
69	213184		Ga. s.	Amuk	51	41	61.1	16.0	6.0	1915	Seattle, Wash.
70	213986		Ol. s.	Amak	34	20	51.0	16.5	7.3	1916	Goble, Oreg.

1 Formerly (a) Ga. s. Alma R.
(b) Mexican Ga. s. Alma R.

Line No.	Service	Crew	Horse-power	Name of owner	Home port	Address of owner
1	Frtd.	4	14	R. B. Pittman.....	Beaufort, N. C.....	Lukans, N. C.
2	Frtd.	2	36	H. F. Sawyer & Son.....	Rockland, Me.....	Vinalhaven, Me.
3	Mso.	1	40	John Oglvie.....	Seattle, Wash.....	2110 West Sixtieth Street.
4	Frtd.	2	40	Robert P. Hamel.....	Marquette, Mich.....	Cedarville, Mich.
5	Frtd.	1	40	I. E. Emerson.....	Georgetown, S. C.....	Arcadia, S. C.
6	Fsh.	1	6	A. E. Lacoste.....	Baton Rouge, La.....	Hermitage, La.
7	Pas.	1	35	E. R. Barnewolt.....	Peoria, Ill.....	708 Cooper Street.
8	Frtd.	1	40	Frank P. Rosech.....	San Francisco, Calif.....	Petaluma, Calif.
9	Fsh.	2	18	Lores Canning Co. (Ala.).....	Mobile, Ala.....	Foot Eslava Street.
10	Fsh.	2	20	Booth Fisheries Co. (Del.).....	Seattle, Wash.....	Pier 11-B, foot Wall Street.
11	Fsh.	2	24	Clement Fabre.....	New Orleans, La.....	Berwick, La.
12	Pas.	4	250	Juneau Ferry & Navigation Co. (Alaska).....	Juneau, Alaska.....	
13	Pas.	1	24	E. D. Rodonberger.....	Baton Rouge, La.....	Vicksburg, Miss.
14	Frtd.	1	24	Wallace Styron.....	Beaufort, N. C.....	Atlantic, N. C.
15	Fsh.	1	40	Clifford H. Parsons.....	Sandusky, Ohio.....	Vermillion, Ohio.
16	Fsh.	1	20	Sam Douglas.....	Ketchikan, Alaska.....	Hydaburg, Alaska.
17	Fsh.	2	20	John Marklund.....	Seattle, Wash.....	Box 122, Twentieth Avenue and West Farfield Street.
18	Fsh.	2	20	Wm. H. Tucker.....	do.....	337 West Nickerson Street.
19	Fsh.	8	75	Christ Halls.....	do.....	3026 West Seventy-third Street.
20	Fsh.	3	40	Charles E. Perry.....	Sandusky, Ohio.....	Port Clinton, Ohio.
21	Tow.	3	45	Venezuela Gulf Oil Co. (Del.).....	Port Arthur, Tex.....	Gulf Refining Co.
22	Fsh.	2	75	Peter Munson.....	Philadelphia, Pa.....	Wildwood, N. J.
23	Pas.	2	37	B. G. Willis.....	Elizabeth City, N. C.....	Avoca, N. C.
24	Pas.	2	24	John E. Harris.....	Pittsburgh, Pa.....	Beresford, Fla.
25	Frtd.	1	8	A. P. Odon.....	Washington, N. C.....	Hatteras, N. C.
26	Fsh.	1	30	A. Hamron.....	Seattle, Wash.....	2556 Westlake Avenue, North.
27	Pas.	1	25	David Aspray.....	Providence, R. I.....	1160 Eddy Street.
28	Pas.	2	40	John F. Scherz.....	New York, N. Y.....	842 Lafayette Street (B.).
29	Pas.	1	24	H. S. Fithian, Jr.....	Wilmington, Del.....	Milton, Del.
30	Frtd.	2	65	Frank Chesbro.....	New London, Conn.....	Noank, Conn.
31	Oys.	4	24	Lilburn Cox.....	Philadelphia, Pa.....	Leesburg, N. J.
32	Frtd.	2	75	Amos Harker.....	New York, N. Y.....	48 East Thirty-eighth Street, Bayonne, N. J.
33	Fsh.	1	20	Anton Bartness.....	Juneau, Alaska.....	
34	Fsh.	1	16	J. T. Brown.....	do.....	Craig, Alaska.
35	Tow.	2	75	Cascade Tug Boat Co. (Wash.).....	Tacoma, Wash.....	Milwaukee Waterway.
36	Frtd.	6	100	Puget Sound Navigation Co. (Nev.).....	Seattle, Wash.....	Colman Dock.
37	Fsh.	6	40	Axel Langness.....	do.....	4234 Eighth Avenue.
38	Fsh.	1	25	Harold B. Kip.....	New York, N. Y.....	Montauk, N. Y.
39	Frtd.	1	60	Earl Weston.....	Sault Ste Marie, Mich.....	130 Park Place.
40	Frtd.	1	50	Leonard G. Pasur.....	Galveston, Tex.....	1824 Avenue D.
41	Cod.	10	60	United Sail Loft (Mass.).....	Gloucester, Mass.....	Low Street.
42	Fsh.	2	16	Paul R. Warner.....	Seattle, Wash.....	3804 Tenth Avenue NE.
43	Oys.	3	24	C. G. Adams.....	Norfolk, Va.....	Eclipse, Va.
44	Oys.	2	50	George Wansor.....	New York, N. Y.....	Port Washington, N. Y.
45	Mso.	1	12	Davidson Chemical Co. (Md.).....	Baltimore, Md.....	Garrett Building.
46	Tow.	1	360	Central Building Materials Co. (Mo.).....	St. Louis, Mo.....	Syndicate Trust Building.
47	Cod.	1	30	Oscar Anderson.....	Seward, Alaska.....	Anchorage, Alaska.
48	Tow.	5	60	John H. Knight.....	Paducah, Ky.....	Route 3.
49	Cod.	5	60	James Sabella.....	Boston, Mass.....	202 North Street.
50	Tow.	1	30	Gustav Bihan.....	Providence, R. I.....	14 Carolina Avenue.
51	Frtd.	3	40	Lawrence Canepa.....	San Diego, Calif.....	2131 Kettner Boulevard.
52	Pas.	2	24	Harold L. Weber.....	Newark, N. J.....	30 East Alpine Street.
53	Fsh.	5	20	San Juan Fishing & Packing Co. (Wash.).....	Seward, Alaska.....	Latouche, Alaska.
54	Fsh.	14	110	Dave Hassel.....	Seattle, Wash.....	1628 Eleventh Avenue W.
55	Fsh.	3	30	Dedrick Anderson.....	New York, N. Y.....	Islip, N. Y.
56	Fsh.	2	22	Alaska Pacific Salmon Corporation (Del.).....	Ketchikan, Alaska.....	
57	Frtd.	1	30	Point Adams Packing Co. (Oreg.).....	Astoria, Oreg.....	Hammond, Oreg.
58	Fsh.	1	40	Altoona Packing Co. (Wash.).....	do.....	Altoona, Wash.
59	Fsh.	4	16	Freeman C. Adams.....	New Bedford, Mass.....	Osterville, Mass.
60	Frtd.	2	26	John P. Barbour.....	Rockland, Me.....	79 Mechanic Street.
61	Cod.	6	45	Joseph A. Rocha.....	New Bedford, Mass.....	335 South Front Street.
62	Fsh.	1	25	C. M. Anderson.....	Tacoma, Wash.....	Gig Harbor, Wash.
63	Pas.	3	100	Addle D. Kasch.....	Seattle, Wash.....	1917 Eighth Street, Ana- cortes, Wash.
64	Pas.	1	25	D. O. Lee.....	Houston, Tex.....	Wharf No. 1.
65	Frtd.	1	20	W. B. Hopson.....	Newport News, Va.....	Odd, Va.
66	Fsh.	1	36	Melvin H. Smith.....	Los Angeles, Calif.....	Long Beach, Calif.
67	Fsh.	2	20	Joe R. Foster.....	Seattle, Wash.....	Care A. Knapp, Clifton, Wash.
68	Fsh.	5	35	F. C. Barnes Co. (Oreg.).....	Portland, Oreg.....	601 Lewis Building.
69	Fsh.	2	50	Booth Fisheries Co. (Del.).....	Seattle, Wash.....	Pier 11B, foot Wall Street.
70	Fsh.	1	80	Alaska-Portland Packers Association (Oreg.).....	Portland, Oreg.....	Yeon Building.

* Formerly sloop Sally.

† Formerly ga. s. Minna M.

Line No.	Official No.	Signal letters	Rig	Name of vessel	Tonnage		Register dimensions			When built	Where built
					Gross	Net	Length	Breadth	Depth		
1	223150		Ga. s.	Amanda	10	7	35.0	11.4	4.1	1923	Smithtown, N. Y.
2	215236		Ga. s.	Amanda C II	7	5	31.2	10.7	3.5	1907	Philadelphia, Pa.
3	201093		Ol. s.	Amanda Bishop	53	17	73.2	20.0	6.2	1904	Patchogue, N. Y.
4	227238		Ga. w.	Amanda Louise	28	28	50.9	20.0	3.3	1927	Locust Point, Ohio.
5	226722		Ol. s.	Amazon	62	42	64.3	17.0	7.9	1927	Tacoma, Wash.
6	226043		Ol. s.	Ambassador	54	36	62.8	16.8	7.7	1927	Do.
7	227302		Ga. s.	Ameco	14	10	48.0	12.0	4.7	1917	Los Angeles, Calif.
8	107694		Ga. s.	Amella	13	11	40.0	13.8	3.8	1901	Bay Shore, N. Y.
9	201086		Ga. s.	Amella	14	8	53.3	10.5	4.0	1904	South Jacksonville, Fla.
10	208052		Ga. s.	Amella	12	10	40.4	11.0	4.0	1909	Essington, Pa.
11	210066		Ga. s.	Amella	12	8	32.5	10.0	4.1	1912	Los Angeles, Calif.
12	210028		Ga. s.	Amella	5	5	23.0	7.4	3.5	1912	Milwaukee, Wis.
13	223860		Ga. s.	Amella	7	5	30.5	10.7	3.5	1921	Freeport, N. Y.
14	226893		Ga. s.	Amella	6	5	27.7	10.5	3.1	1927	Mayetta, N. J.
15	221723		Ga. s.	Amella A	9	6	36.0	11.5	3.7	1921	Brunswick, Ga.
16	77141		Ga. s.	Amella J	70	39	60.5	20.2	7.9	1894	Essex, Mass.
17	228013		Ol. s.	Amella M. Pereira	108	72	88.3	21.4	10.5	1928	do.
18	224429		Ol. s.	Amelle	98	78	81.0	18.7	8.8	1925	Port Blakely, Wash.
19	210104		Ga. s.	Americ	27	23	43.4	13.0	5.4	1912	Keyport, Wash.
20	107533		Ga. s.	America	13	9	36.6	14.8	4.2	1896	Brooklyn, N. Y.
21	205520		Ga. s.	America	14	7	47.0	13.8	4.6	1908	Lubec, Me.
22	206324		Ga. w.	America	13	8	50.7	13.1	3.2	1909	Cut Off, La.
23	207287		Ga. s.	America	37	25	61.6	17.4	8.5	1910	Seattle, Wash.
24	212211		Ga. s.	America	21	17	48.8	14.8	5.0	1914	Brooklyn, N. Y.
25	212555		Ga. s.	America	17	8	50.7	12.2	3.8	1914	Punta Gorda, Fla.
26	213020		Ga. s.	America	36	28	56.5	17.0	6.6	1915	Manitowoc, Wis.
27	215140		Ga. s.	America	33	25	51.3	14.7	6.6	1917	Tacoma, Wash.
28	217689		Ga. s.	America	36	24	57.6	14.8	6.9	1919	Los Angeles, Calif.
29	217862		Ga. s.	America	12	11	32.0	9.5	4.2	1917	Balleys Harbor, Wis.
30	220324		Ga. s.	America	12	10	27.8	11.2	3.9	1920	Gloucester, N. J.
31	222575		Ga. s.	America	15	10	42.8	13.4	4.9	1922	Mayaguez, P. R.
32	223925		Ol. s.	America	44	16	67.9	17.5	7.6	1924	Essex, Mass.
33	226401		Ol. s.	AMERICA	525	357	125.0	35.3	15.0	1927	Mariners Harbor, N. Y.
34	215223		Ol. s.	America First	36	28	52.1	14.9	5.9	1917	Tacoma, Wash.
35	211578		Ol. s.	American	21	10	49.8	13.0	5.1	1913	Oakland, Calif.
36	221463		Ol. s.	American	137	63	107.6	25.0	11.5	1921	Essex, Mass.
37	222434	MDSG	Ga. s.	American	103	70	81.1	20.8	9.9	1919	Morris Heights, N. Y.
38	217945		Ga. s.	American Beauty	31	21	55.1	14.5	6.5	1919	Wilmington, Calif.
39	106288		Ol. s.	American Eagle	20	12	41.2	14.0	3.0	1884	Jordan River, Miss.
40	202190		Ol. s.	American Eagle	10	7	44.0	11.7	4.0	1903	Saugatuck, Mich.
41	203416		Ga. w.	American Eagle	13	6	58.7	14.1	2.6	1906	Westwego, La.
42	226668		Ga. s.	American Eagle	36	15	55.0	14.5	8.3	1927	Biloxi, Miss.
43	222221		Ol. s.	AMERICAN GIRL	67	38	56.9	14.6	6.3	1922	Bay City, Mich.
44	224613		Ol. s.	American Kid	24	15	45.3	15.5	4.4	1925	Fernandina, Fla.
45	203036		Ol. s.	Americus	73	60	70.5	22.5	6.4	1906	Tottenville, N. Y.
46	213785		Ga. s.	Amership	22	15	49.0	11.0	4.0	1910	Marine City, Mich.
47	107068		Ga. s.	Amethyst	12	12	51.0	16.7	3.2	1893	Biloxi, Miss.
48	221671		Ga. w.	Amharlee	17	15	42.0	11.2	3.2	1921	St. Louis, Mo.
49	107096		Ga. s.	Amie	10	7	35.5	14.0	5.2	1894	Fall River, Mass.
50	226215		Ol. s.	Amity	42	35	51.3	13.2	6.4	1926	Manitowoc, Wis.
51	211891		Ol. s.	Amorco	13	9	42.5	12.2	5.0	1913	Oakland, Calif.
52	107182		Ga. s.	Amorita	10	9	32.3	10.8	5.1	1893	Saunderstown, R. I.
53	225896		Ol. s.	Amor Da Patria	66	34	68.6	19.2	7.4	1926	San Diego, Calif.
54	107633		Ga. s.	Amphion	20	13	48.0	14.2	4.8	1901	Bridgeport, Conn.
55	227545		Ol. s.	Ample	8	5	31.3	9.3	4.3	1928	Seattle, Wash.
56	212812		Ga. s.	Amriald	19	5	41.4	14.1	6.3	1914	Friendship, Me.
57	223669	MFKQ	Ol. s.	AMSTERDAM SOCONY	1,199	753	252.9	40.1	12.8	1924	Chester, Pa.
58	210069		Ga. s.	Amy	41	28	55.0	14.2	6.2	1913	Seattle, Wash.

1 Formerly { a ga. s. James R. Clark.
b British schooner Agnes Louise.

2 Formerly { a ga. s. America.
b ol. s. Dagmer E.

Line No.	Service	Crew	Horse-power	Name of owner	Home port	Address of owner
1	Fsh.	1	12	Peter Vita	New York, N. Y.	Smithtown, N. Y.
2	Fsh.	1	14	John Bozarth	Philadelphia, Pa.	Bridgeton, N. J.
3	Frt.	11	100	Benjamin L. Bishop	New York, N. Y.	32 Bransford Street, Patchogue, N. Y.
4	Frt.	1	75	E. J. Floro	Toledo, Ohio	R. F. D. No. 1, Oak Harbor, Ohio
5	Fsh.	8	b 100	French Sardine Co. (Calif.)	Los Angeles, Calif.	Terminal Island, East San Pedro, Calif.
6	Fsh.	8	b 100	John Mezleh	Tacoma, Wash.	2014 Thirteenth Avenue, West.
7	Fsh.	2	b 50	C. A. Morris	Los Angeles, Calif.	607 Euclid Avenue, Santa Monica, Calif.
8	Msc.	1	16	Norman H. Smith	New York, N. Y.	Babylon, N. Y.
9	Ptt.	3	30	D. E. Little	Jacksonville, Fla.	
10	Pas.	1	35	Thomas H. Douglas	Philadelphia, Pa.	Cape May courthouse N. J., R. F. D. No. 1.
11	Fsh.	2	20	J. B. Falcone	Los Angeles, Calif.	San Pedro, Calif.
12	Msc.	2	10	City of Milwaukee	Milwaukee, Wis.	City Hall.
13	Fsh.	1	25	Jacob M. Golder	New York, N. Y.	Freeport, Long Island.
14	Pas.	1	12	Hazle Parker	Philadelphia, Pa.	Parkertown, N. J.
15	Fsh.	2	10	Mary Spencer	Brunswick, Ga.	1612 L Street.
16	Fsh.	12	48	Fred M. Johnson—Estate of	Mobile, Ala.	109 Church Street.
17	Fsh.	10	170	Joseph S. Mattos	Gloucester, Mass.	6 Linnett Place.
18	Fsh.	5	165	P. E. Harris & Co. (Wash.)	Seattle, Wash.	L. C. Smith Building.
19	Fsh.	2	50	Alaskan Glacier Sea Food Co. (Wash.)	Petersburg, Alaska	
20	Pas.	1	40	William Weinlein	New York, N. Y.	2412 Boller Avenue, Baychester, N. Y.
21	Frt.	2	33	Blanchard Manufacturing & Canning Co. (Me.)	Eastport, Me.	Blanchard Wharf.
22	Pas.	3	b 20	Adolph Belsome	New Orleans, La.	Harvey, La.
23	Fsh.	11	50	M. W. Keating	Seattle, Wash.	Medina, Wash.
24	Pas.	2	b 50	Anna S. Michael	New York, N. Y.	1654 Shore Road.
25	Fsh.	1	25	West Coast Fish Co.	Tampa, Fla.	Punta Gorda, Fla.
26	Pas.	4	75	Bay Transportation Co. (Ohio)	Sandusky, Ohio	Foot Columbus Avenue.
27	Fsh.	2	45	Kodiak Fisheries Co. (Wash.)	Seward, Alaska	Kodiak, Alaska.
28	Fsh.	7	b 65	Frank Ursich	Los Angeles, Calif.	363 Sixteenth Street, San Pedro, Calif.
29	Fsh.	3	b 20	Wenzel Horak	Milwaukee, Wis.	Kewaunee, Wis.
30	Pas.	2	16	Charles Hartman	Philadelphia, Pa.	5842 Trinity Place.
31	Pas.	3	70	Juan F. Robles	San Juan, P. R.	Vieques, P. R.
32	Cod.	10	60	Ray Adams	Gloucester, Mass.	31 Park Avenue, Malden, Mass.
33	Elr.	6	350	International Elevating Co. (N. J.)	New York, N. Y.	2 Broadway.
34	Pas.	4	b 50	John Haho	Juneau, Alaska	Douglas, Alaska.
35	Tow.	1	b 100	Harbor Tug & Barge Co. (Calif.)	San Francisco, Calif.	Mission Street Wharf.
36	Cod.	23	100	Fred L. Davis Co. (Mass.)	Gloucester, Mass.	49 Rogers Street.
37	Tow.	6	300	American Dredging Co. (Pa.)	Philadelphia, Pa.	308 Chestnut Street.
38	Fsh.	8	40	Mateo Suich	Los Angeles, Calif.	734 Eleventh Street, San Pedro, Calif.
39	Frt.	2	50	T. E. Dease	Port Arthur, Tex.	2140 Broadway Avenue, Beaumont, Tex.
40	Msc.	2	75	Wm. J. Zieck	Chicago, Ill.	544 West Eighteenth Street.
41	Msc.	3	14	H. N. Moody	New Orleans, La.	815 Perdido Street.
42	Fsh.	7	38	Warren Fish Co. (Fla.)	Pensacola, Fla.	Baylen Street Wharf.
43	Frt.	2	b 60	Harry E. Searfoss	Grand Haven, Mich.	Box 140, Benton Harbor, Mich.
44	Fsh.	9	45	Davenport-Brooks Corporation (Fla.)	Fernandina, Fla.	Front and Calhoun Streets.
45	Oys.	6	100	American Oyster Co. (Me.)	New Haven, Conn.	164 Howard Avenue.
46	Msc.	2	40	American Ship Building Co. (N. J.)	Cleveland, Ohio	Foot West Fifty-fourth Street.
47	Frt.	2	48	Walter Forster	Mobile, Ala.	Fairhope, Ala.
48	Pas.	1	15	H. C. Ames	St. Louis, Mo.	Webster Groves, Mo.
49	Pas.	1	20	Wilfred Lamoureux	Newark, N. J.	120 Howard Street.
50	Fsh.	3	75	Rawley Fish Co. (Wis.)	Milwaukee, Wis.	Two Rivers, Wis.
51	Tow.	1	b 90	A. E. Anderson	San Francisco, Calif.	Oakland, Calif.
52	Frt.	2	12	Leopold F. Sepowski	Hartford, Conn.	East Haddam, Conn.
53	Fsh.	4	120	Bror Danielson	San Diego, Calif.	Care Van Camp Sea Food Co., foot Crosby Street, San Diego, Calif.
54	Pas.	2	60	Loretta Cacace	New York, N. Y.	Sheepshead Bay, N. Y.
55	Fsh.	2	14	Ole Grasdahl	Seattle, Wash.	4738 Twelfth Avenue South-west.
56	Fsh.	4	24	Leonard E. Allyn	New London, Conn.	West Mystic, Conn.
57	Tnk.	11	b 700	Standard Transportation Co. (Del.)	New York, N. Y.	26 Broadway.
58	Pas.	2	75	Alaska Juneau Gold Mining Co. (W. Va.)	Juneau, Alaska	1022 Crocker Building, San Francisco, Calif.

¹ Formerly st. s. U. S. Navy Tug No. 80.

¹ Formerly ga. s. Harold A.

Line No.	Official No.	Signal letters	Rig	Name of vessel	Tonnage		Register dimensions			When built	Where built
					Gross	Net	Length	Breadth	Depth		
1	212408		Ga. s.	Amy	11	7	38.2	13.1	3.4	1913	Unalakleet, Alaska
2	220408		Ga. s.	Amy	7	0	35.9	11.0	2.7	1900	Bay Shore, N. Y.
3	204418		Ga. s.	Amy B.	37	33	49.8	17.0	5.8	1907	Tottenville, N. Y.
4	228126		Ol. s.	Anabel II	62	50	58.0	15.0	6.3	1928	Manitowoc, Wis.
5	214020		Ga. s.	Anado	25	14	60.9	13.0	5.3	1917	New York, N. Y.
6	215802		Ol. s.	Anals	27	18	56.7	19.1	4.1	1917	Pascagoula, Miss.
7	209693		Ol. s.	Analbern	40	27	64.7	16.3	6.2	1912	Irvington, Va.
8	219164		Ol. s.	Anastasia E.	34	16	61.2	16.6	7.3	1919	Rockport, Mass.
9	210763		Ga. s.	Ancon	11	7	38.4	11.8	4.2	1912	Oakland, Calif.
10	223119		Ga. s.	Andrea	10	8	37.5	11.0	4.0	1923	Sea Isle City, N. J.
11	228400		Ga. s.	Andrea	11	9	35.1	12.3	4.2	1920	do.
12	222167		Ga. s.	Andrew	30	16	55.3	13.0	5.7	1922	Slidell, La.
13	207527		Ga. s.	Andrew N.	17	11	42.4	12.6	4.0	1910	Seattle, Wash.
14	203925		Ga. s.	Andrew Z.	13	9	36.5	12.4	4.6	1908	Tacoma, Wash.
15	209600		Ga. s.	Andrew Z. II	27	18	49.0	15.0	6.1	1912	do.
16	223240		Ol. s.	Andrew Foss	125	78	97.4	22.9	9.0	1905	Seattle, Wash.
17	223407		Ol. s.	Andrew E. Hathaway	51	17	68.0	18.1	8.4	1923	Friendship, Me.
18	218121		Ga. s.	Angeles	7	6	32.3	9.4	4.3	1919	Seattle, Wash.
19	224940		Ol. s.	Angeles	65	44	65.3	15.9	9.9	1925	Port Angeles, Wash.
20	220228		Ga. s.	Angeles	7	5	31.8	9.1	4.1	1920	Seattle, Wash.
21	220238		Ol. s.	Angeles	35	28	51.6	15.0	6.8	1927	do.
22	224540		Ol. s.	Angellina	30	15	49.8	16.0	7.9	1925	New Castle, Me.
23	228279		Ga. s.	Angeline	12	8	37.7	12.0	4.7	1926	Plymouth, Mass.
24	212674		Ga. s.	Angeline C. Nunan	101	58	80.8	22.2	10.9	1914	Essex, Mass.
25	223321		Ga. s.	Angellina	9	8	45.4	7.0	3.6	1903	Morris Heights, N. Y.
26	228041		Ol. s.	Angle and Mary	45	18	71.5	16.5	7.7	1928	Danverscott, Me.
27	227342		Ol. s.	Anglo & Vence	48	32	73.3	16.4	7.6	1928	Kennebunkport, Me.
28	107702		Ga. s.	Angle B. Watson	65	36	74.3	21.3	8.5	1902	East Boothbay, Me.
29	215735	LJDT	Ga. s.	Anglo L. Marshall	109	56	98.7	23.1	10.2	1917	Essex, Mass.
30	107528		Ga. s.	Angler	14	14	41.5	15.0	4.5	1900	Greenport, N. Y.
31	212432		Ga. s.	Angler	14	10	40.0	10.5	3.8	1912	Eagle Harbor, Mich.
32	220302		Ga. s.	Angler	8	5	37.1	10.0	3.3		Unknown
33	220429		Ga. s.	Angler	7	5	28.7	12.0	3.1		do.
34	222044		Ga. s.	Angler	13	9	49.3	15.4	4.1	1923	Pocomoke City, Md.
35	223216		Ga. s.	Angler	10	7	32.9	9.5	3.8	1923	Naubinway, Mich.
36	203431		Ga. s.	Anita	24	16	59.2	14.8	4.0	1906	Galveston, Tex.
37	209394		Ga. s.	Anita	10	6	31.4	13.0	3.7		Unknown
38	216035		Ol. s.	Anita	15	10	49.2	15.9	2.8	1917	Rolling Bay, Wash.
39	200442		Ga. s.	Anita D.	45	33	69.0	21.0	4.5	1903	Madisonville, La.
40	212050		Ga. s.	Ann	15	10	46.3	12.2	4.5	1914	Oakland, Calif.
41	227402		Ga. s.	Ann	9	6	34.2	10.0	4.0	1923	Seattle, Wash.
42	105065		Ga. s.	Ann G. Goodsell	11	10	39.3	15.5	3.1	1871	Somerset County, Md.
43	111317		Ol. s.	Anna	30	20	54.9	13.0	6.3	1900	Brunswick, Ga.
44	205109		Ga. s.	Anna	12	8	32.8	14.4	4.7	1908	Holly Oak, Del.
45	211416		Ga. s.	Anna	14	9	52.8	14.2	3.9	1913	Carteret, N. J.
46	211747		Ga. s.	Anna	28	8	46.6	16.3	7.1	1913	Friendship, Me.
47	214180		Ga. s.	Anna	12	8	36.2	11.3	4.7	1915	Brooklyn, N. Y.
48	220982		Ga. s.	Anna	59	40	61.1	22.6	7.3	1921	Baltimore, Md.
49	221831		Ga. s.	Anna	7	6	32.0	10.3	3.0	1919	Lavallette, N. J.
50	222230		Ga. s.	Anna	8	7	34.0	9.2	3.8	1906	Two Rivers, Wis.
51	223456		Ga. s.	Anna	11	9	29.5	8.8	3.2	1919	Pensaukee, Wis.
52	226436		Ga. s.	Anna	9	6	39.4	11.0	4.0	1916	San Diego, Calif.
53	226497		Ga. s.	Anna	20	5	39.1	12.9	5.0	1927	North Brooklyn, Me.
54	227334		Ga. s.	Anna	16	11	38.8	13.5	4.9	1928	Anglesea, N. J.
55	228340		Ol. s.	Anna	20	9	44.9	14.0	6.6	1929	Kennebunkport, Me.
56	214245		Ga. s.	Anna A. II	28	22	57.3	12.2	5.6	1910	Bay City, Mich.
57	225821		Ga. s.	Anna G.	10	9	32.5	12.6	3.7	1926	Forked River, N. J.
58	224617		Ga. s.	Anna III	14	9	41.2	13.5	5.3	1912	Bridgeton, N. J.
59	223750		Ga. w.	Anna B.	39	24	60.0	16.0	2.6	1924	Paducah, Ky.
60	224098		Ga. s.	Anna B.	117	103	76.3	31.4	4.9	1924	Vermillion, Ohio
61	221840		Ga. s.	Anna C.	14	9	37.0	12.4	5.5	1921	Amesbury, Mass.
62	225438		Ol. s.	Anna C.	30	10	57.6	14.8	6.1	1926	Kennebunkport, Me.
63	212102		Ga. s.	Anna D.	10	10	33.7	10.6	4.5	1914	Westerly, R. I.
64	107603		Ga. s.	Anna E.	17	17	60.0	17.5	3.8	1900	St. Michaels, Md.
65	223614		Ol. s.	Anna E.	60	49	60.7	21.0	6.1	1924	Paulsboro, N. J.
66	208775		Ga. s.	Anna H.	29	24	56.0	17.0	4.5	1911	Greenwich Pier, N. J.
67	211062		Ga. s.	Anna I.	11	9	34.8	10.8	3.9	1913	Dames Point, Fla.
68	209581		Ga. s.	Anna J.	10	8	38.2	10.5	3.2	1912	Eulalia, Fla.
69	215226		Ga. s.	Anna J.	28	22	46.0	13.3	6.7	1917	Tacoma, Wash.

¹ Formerly U. S. Q. Corps st. s. Lieut. Geo. M. Harris.

Line No.	Service	Crew	Horse-power	Name of owner	Home port	Address of owner
1	Pas.	2	16	Albert Waters.....	Nome, Alaska.....	Teller, Alaska.
2	Fsh.	1	20	George C. Smith.....	New York, N. Y.....	Bay Shore, N. Y.
3	Fr't.	3	60	Phoenix Fuel Supply Corporation (N. Y.).....	do.....	55 West Forty-second Street.
4	Fsh.	6	b 100	John Givlin.....	Sault Ste. Marie, Mich.....	Manistique, Mich.
5	Pas.	1	80	Everett T. Rogers.....	New York, N. Y.....	Box 233, Bay Shore, N. Y.
6	Fsh.	5	24	B. Taltavull.....	Gulfport, Miss.....	525 East Howard Avenue, Biloxi, Miss.
7	Fr't.	2	54	John Ekstrom.....	Baltimore Md.....	Care Wathen & Co., Pier 4 East Pratt Street.
8	Cod.	7	42	Daniel F. Lynch.....	New Bedford, Mass.....	81 Summer Street.
9	Tow.	1	30	Harbor Tug and Barge Co. (Calif.).....	San Francisco, Calif.....	Pier 14.
10	Fsh.	6	36	Arthur R. Myers.....	Philadelphia, Pa.....	Barneget City, N. J.
11	Fsh.	3	65	Christopher Montagna.....	do.....	Ocean City, N. J.
12	Tow.	4	80	Lake Arthur Dredging Co. (La.).....	Port Arthur, Tex.....	Beaumont, Tex.
13	Fsh.	6	20	Alaska Pacific Salmon Corporation (Del.).....	Ketchikan, Alaska.....	
14	Fsh.	6	20	James Peel.....	do.....	Kasaan, Alaska.
15	Fsh.	8	40	Dominick Zuanich.....	Seattle, Wash.....	900 Twelfth Street.
16	Tow.	6	500	Foss Launch & Tug Co. (Wash.).....	Tacoma, Wash.....	400 Dock Street.
17	Cod.	6	60	John G. Murley.....	New Bedford, Mass.....	107 North William Street, Fairhaven, Mass.
18	Fsh.	1	16	Ed. Morton.....	San Diego, Calif.....	c/o Cohn-Hopkins (Inc.), Bay Front.
19	Tow.	2	220	Foss Launch & Tug Co. (Wash.).....	Port Angeles, Wash.....	400 Dock Street, Tacoma, Wash.
20	Fsh.	2	12	Angeles Seamanus.....	Seattle, Wash.....	201 Third Avenue South.
21	Fsh.	6	60	H. J. Hansen.....	Ketchikan, Alaska.....	
22	Cod.	6	45	Sam Frontiers.....	Gloucester, Mass.....	59 Fort Square.
23	Fsh.	2	30	Charles T. Forrest.....	Provincetown, Mass.....	4 Fishburn Court.
24	Fsh.	16	72	Thompson Fish Co. (Fla.).....	Key West, Fla.....	Foot Margaret Street.
25	Pas.	3	30	Charles A. Dellar.....	Boston, Mass.....	Dorchester, Mass.
26	Cod.	5	100	Dench & Hardy Co. (Mass.).....	Gloucester, Mass.....	Boston Fish Pier, Boston, Mass.
27	Fsh.	12	110	do.....	Boston, Mass.....	25 Fish Pier.
28	Fsh.	4	48	Philip P. Manta.....	Boston, Mass.....	221 Commercial Street.
29	Cod.	17	100	J. Manuel Marshall.....	Gloucester, Mass.....	Brown Building.
30	Msc.	2	20	Albert E. Vall.....	New York, N. Y.....	East Marlon, N. Y.
31	Fsh.	3	45	Jerry E. Lamerand.....	Sault Ste. Marie, Mich.....	Houghton, Mich., Box 227.
32	Tow.	2	32	Gust Wickberg.....	Perth Amboy, N. J.....	39 State Street.
33	Fsh.	2	14	William Sachse.....	New York, N. Y.....	North Bergen, N. J.
34	Pas.	3	45	James A. Boyd, jr.....	Philadelphia, Pa.....	Wildwood Crest, N. J.
35	Fsh.	2	24	Alvin Goudreau.....	Grand Haven, Mich.....	Epoufette, Mich.
36	Msc.	2	75	Humble Oil and Refining Co. (Tex.).....	Houston, Tex.....	Humble Building.
37	Pas.	2	30	Arthur Schwehr.....	New York, N. Y.....	909 New Road, North Ber- gen, N. J.
38	Fr't.	1	35	H. N. Jasper.....	Seattle, Wash.....	3014 Commodore Way.
39	Fr't.	4	100	George Sick.....	New Orleans, La.....	2627 Bruxelles Street.
40	Tow.	1	50	Harbor Tug and Barge Co. (Calif.).....	San Francisco, Calif.....	Mission Street Wharf.
41	Fsh.	2	20	Carl D. Edwards.....	Seattle, Wash.....	Cove, Wash.
42	Oys.	2	12	George R. Park.....	Philadelphia, Pa.....	Croton Road, Wayne, Pa.
43	Tow.	4	60	J. H. Coppedge.....	Jacksonville, Fla.....	204 East Bay Street.
44	Fr't.	3	16	E. G. Birdsong.....	Wilmington, Del.....	Penns Grove, N. J.
45	Pas.	2	75	Katherine E. Sheehan.....	New London, Conn.....	14 Orchard Street.
46	Fsh.	6	38	Robert A. Sanchez, jr.....	Newport, R. I.....	Block Island, R. I.
47	Fr't.	2	25	Thomas W. Spencer.....	New York, N. Y.....	Foot East Twenty-sixth Street.
48	Wat.	2	60	R. J. Taylor.....	Baltimore, Md.....	39 South Gay Street.
49	Fsh.	6	20	Otto M. Peterson.....	Philadelphia, Pa.....	Chadwick, N. J.
50	Fsh.	2	14	George R. Lasley.....	Sault Ste. Marie, Mich.	Mackinac Island, Mich.
51	Fsh.	3	15	O. R. Olsen.....	Milwaukee, Wis.....	Oconto, Wis.
52	Fsh.	2	35	Mrs. Bessie Wilson.....	San Diego, Calif.....	1665 India Street.
53	Msc.	1	40	Leonard Patrick.....	New York, N. Y.....	Glen Cove, N. Y.
54	Fsh.	4	65	Gunnar Karl Peterson.....	Philadelphia, Pa.....	231 Canal Street, Atlantic City, N. J.
55	Fsh.	2	45	Carl Beckman.....	New Bedford, Mass.....	202 Bedford Street.
56	Fsh.	1	50	Joseph Edward Bush.....	Cleveland, Ohio.....	1623 East Seventy-fifth Street.
57	Pas.	1	40	J. Lewis Barkalow.....	New York, N. Y.....	Forked River, N. J.
58	Pas.	2	36	Alexander Seasberg.....	Philadelphia, Pa.....	Cape May, N. J.
59	Tow.	4	40	Albert S. McKee.....	Paducah, Ky.....	Muscatine, Iowa.
60	Drg.	4	94	Vermilion Sand & Supply Co. (Ohio).....	Sandusky, Ohio.....	Vermilion, Ohio.
61	Fsh.	4	25	Wallace Eddey.....	Newport, R. I.....	New Shoreham, R. I.
62	Cod.	5	60	Ole O. Christenson.....	Portland, Me.....	South Portland, Me.
63	Fr't.	2	16	George W. Wilcox.....	New London, Conn.....	Myrtle, Conn.
64	Fr't.	2	5	James H. Jones.....	Crisfield, Md.....	Elliott, Md.
65	Fr't.	3	60	Clarence Patterson.....	Philadelphia, Pa.....	Smyrna, Del.
66	Fr't.	2	30	Fogg & Hires Co. (N. J.).....	do.....	Salem, N. J.
67	Tow.	1	30	W. E. Iwanoski.....	Jacksonville, Fla.....	Durkes Building.
68	Tow.	2	24	J. J. Rankin.....	do.....	Palatka, Fla.
69	Fsh.	6	27	Edward Lawler.....	Seattle, Wash.....	3014 Commodore Way.

¹ Formerly st. s. Raymond.

Line No.	Official No.	Signal letters	Rig	Name of vessel	Tonnage		Register dimensions			When built	Where built
					Gross	Net	Length	Breadth	Depth		
1	228646		Ga. s.	Anna J.....	18	6	42.0	14.0	5.0	1929	Fernandina, Fla.....
2	215610		Ga. s.	Anna L.....	6	5	28.6	10.5	3.4	1895	Brooklyn, N. Y.....
3	1481		Ga. s.	Anna M.....	14	10	30.2	13.7	4.3	1867	do.....
4	107700		Ga. s.	Anna M.....	11	9	33.5	10.3	4.1	1901	Quincy, Mass.....
5	224743		Ga. s.	Anna M.....	9	7	28.0	12.1	4.0	1925	Island Heights, N. J.....
6	224510		Ga. s.	Anna N.....	8	6	32.2	11.7	2.8	1925	Westfield, N. Y.....
7	201713		Ga. s.	Anna R.....	20	11	50.0	16.0	3.6	1907	Bayou Chalard, La.....
8	221610		Ol. s.	Anna S.....	23	12	48.4	15.2	5.9	1921	Friendship, Me.....
9	223018		Ga. s.	Anna S.....	9	7	36.4	11.0	3.6	1923	Warroad, Minn.....
10	210601		Ga. s.	Anna T.....	18	13	44.4	11.6	5.4	1912	Essex, Mass.....
11	220383		Ga. s.	Anna V.....	7	5	27.9	12.2	3.6	1915	Belford, N. J.....
12	207250		Ol. s.	Anna and Ella.....	34	17	55.9	17.7	6.3	1910	Greenwich, N. J.....
13	269254		Ga. s.	Anna and Helen.....	32	19	57.0	19.3	5.5	1911	Dorchester, N. J.....
14	206961		Ga. s.	Anna and Marie.....	14	8	48.0	17.0	4.5	1909	Leesburg, N. J.....
15	217825		Ga. s.	Annabelle.....	7	6	28.0	8.5	3.3	1917	Green Bay, Wis.....
16	106624		Ga. s.	Anna Bell.....	11	7	30.9	14.0	4.3	1888	Oyster Bay, N. Y.....
17	106531		Ga. s.	Anna Bell.....	36	20	52.0	20.0	4.5	1888	Paulsboro, N. J.....
18	107457		Ga. s.	Anna Bell.....	8	6	37.9	12.5	3.1	1898	Green Run, Md.....
19	739		Ga. s.	Anna Brown.....	48	45	63.6	21.7	5.0	1866	Westfield, N. Y.....
20	210269		Ga. s.	Anna Elizabeth.....	38	26	60.1	18.2	5.4	1912	Paulsboro, N. J.....
21	227521		Ga. s.	Anna Esther.....	15	10	33.5	11.2	5.7	1928	Noank, Conn.....
22	216764		Ga. s.	Anna Florence.....	20	16	57.6	15.8	4.0	1918	Chester, Md.....
23	225117		Ol. s.	Anna Guarino.....	23	16	47.6	13.7	6.3	1925	Plymouth, Mass.....
24	201547		Ga. s.	Anna Long.....	25	6	54.6	19.8	3.3	1904	Biloxi, Miss.....
25	107745		Ga. s.	Anna Louise.....	9	8	39.0	12.0	2.9	1902	Bon Secour, Ala.....
26	224683		Ga. s.	Anna Madre.....	13	11	36.5	12.4	4.6	1925	Boston, Mass.....
27	228743		Ga. s.	Anna Marie.....	26	21	49.8	14.5	5.1	1927	Houghton, Wash.....
28	221057		Ol. s.	ANNA MARIE II.....	9	6	38.7	10.4	3.8	1921	Baltimore, Md.....
29	214041		Ol. s.	Anna May.....	67	56	78.5	18.8	6.6	1916	Pocomoke City, Md.....
30	218008		Ga. s.	Anna May.....	9	8	32.5	9.1	4.9	1919	Winslow, Wash.....
31	226753		Ga. s.	Anna May.....	6	6	32.8	9.5	3.4	1915	Philadelphia, Pa.....
32	228136		Ol. s.	Anna May.....	36	19	53.7	16.2	7.7	1928	Camden, N. J.....
33	228528		Ga. s.	Anna May.....	9	6	34.1	9.8	4.8	1929	Seattle, Wash.....
34	213809		Ga. s.	Anna May L.....	12	8	38.0	12.0	4.4	1915	New Brunswick, N. J.....
35	106291		Ga. s.	Anna Sherman.....	44	30	60.9	21.5	5.6	1881	Cambridge, Md.....
36	210428		Ga. s.	Anna B. Porter.....	8	5	31.5	9.5	3.7	1918	Bay Center, Wash.....
37	225023		Ol. s.	Anna C. Perry.....	43	12	64.5	16.0	7.7	1925	Thomaston, Mo.....
38	203455		Ga. s.	Anna C. Terry.....	22	13	51.0	18.4	4.9	1906	Dividing Creek, N. J.....
39	223640		Ga. s.	Anna I. Brown.....	10	7	37.8	10.4	4.0	1924	Groton, Conn.....
40	106878		Ga. s.	Anna M. Dawson.....	6	6	31.5	11.8	3.3	1891	Rhode River, Md.....
41	200838		Ga. s.	Anna M. Frome.....	40	15	69.5	20.8	5.7	1904	Greenwich, N. J.....
42	106994		Ga. s.	Anna M. Newcomb.....	24	13	51.6	16.7	4.9	1893	Leesburg, N. J.....
43	106011		Ga. s.	Anna M. Robbins.....	25	11	52.5	17.8	5.3	1881	Dorchester, N. J.....
44	106392		Ga. s.	Anna W. Neal.....	16	6	44.6	15.9	4.3	1885	do.....
45	106284		Ga. s.	Anne.....	13	6	34.2	14.8	3.7	1884	Smithtown, N. Y.....
46	218129		Ga. s.	Anne.....	8	6	33.8	9.8	4.0	1919	Bremerton, Wash.....
47	228306		Ga. s.	Anne.....	7	6	31.0	11.5	4.1	1895	Cape Rosier, Me.....
48	216125		Ol. s.	Anne B.....	25	17	54.0	14.0	6.7	1918	Brooklyn, N. Y.....
49	227080		Ga. s.	Anne B.....	50	20	51.7	15.0	4.4	1927	Tarpon Springs, Fla.....
50	211862		Ol. s.	Anne W.....	94	79	100.0	22.1	5.2	1913	Portland, Oreg.....
51	226421		Ol. s.	Anne II.....	17	12	41.1	11.3	5.8	1927	Seattle, Wash.....
52	106875		Ga. s.	Annie.....	5	5	26.3	12.2	3.8	1883	Saunderstown, R. I.....
53	209420		Ga. s.	Annie.....	11	6	45.6	14.4	3.3	1911	Chuckatuck, Va.....
54	211328		Ga. s.	Annie.....	10	7	31.2	13.1	4.1	1914	Jersey City, N. J.....
55	220302		Ga. s.	Annie.....	12	9	40.6	13.6	3.7	1920	Hoonah, Alaska.....
56	221779		Ga. s.	Annie.....	6	5	31.9	10.2	3.5	1921	Beachhaven, N. J.....
57	224172		Ol. s.	Annie.....	25	17	46.0	13.7	6.9	1924	Boston, Mass.....
58	226119		Ga. s.	Annie.....	11	9	37.3	13.9	3.4	1926	New Haven, Conn.....
59	224193		Ol. s.	Annie II.....	23	15	48.3	14.4	6.0	1924	Plymouth, Mass.....
60	221425		Ga. s.	Annie III.....	14	10	36.8	14.0	4.7	1914	Perth-Amboy, N. J.....
61	202177		Ga. s.	Annie B.....	9	6	37.5	11.2	3.7	1905	Decatur, Wash.....
62	224235		Ga. s.	Annie B.....	10	8	31.4	9.4	2.4	1920	Berwick, La.....
63	107098		Ga. s.	Annie E.....	7	6	31.0	13.5	3.2	1894	Patchogue, N. Y.....
64	106776		Ga. s.	Annie G.....	31	28	61.0	17.7	4.9	1890	Nyack, N. Y.....
65	107534		Ga. s.	Annie I.....	61	47	62.7	25.0	5.0	1900	San Francisco, Calif.....
66	204008		Ga. s.	Annie L.....	20	10	60.5	15.5	4.5	1906	Bath, Me.....
67	216300		Ga. s.	Annie L.....	6	6	32.0	9.4	3.2	1911	Unknown.....

1 Formerly ga. s. Champion.

2 Formerly ol. s. Alice N.

Line No.	Service	Crew	Horse-power	Name of owner	Home port	Address of owner
1	Fsh.	7	65	Joaquim Lopes Terremotte, Jr.	Brunswick, Ga.	37 Fulton Fish Market, New York, N. Y.
2	Pas.	1	30	Edwin Anderson	New York, N. Y.	Borgen Beach (B).
3	Pas.	2	60	Prudence Island Navigation Co. (R. I.)	Providence, R. I.	Prudence Island, R. I.
4	Pas.	2	24	Clifford H. Jenks	Boston, Mass.	8 Benner Street, East Boston, Mass.
5	Pas.	1	35	Roy E. Koch	Philadelphia, Pa.	Seaside Park, N. J.
6	Fsh.	4	80	Henry P. Newton	Buffalo, N. Y.	Irving, N. Y.
7	Tow.	2	50	Theo. O'Brien	New Orleans, La.	Iberville Street Wharf.
8	Fsh.	3	42	S. O. Sorensen	New York, N. Y.	1616 Voorhees Avenue (B).
9	Pas.	1	22	Harvey R. Selvog	Duluth, Minn.	Warroad, Minn.
10	Cod.	5	36	Albert Arnold	Gloucester, N. Y.	10 Marble Street.
11	Msc.	2	12	Henry C. Smith	Perth Amboy, N. J.	South Amboy, N. J.
12	Fsh.	9	50	Frank W. Wilkisson	do.	16 Fulton Market.
13	Oys.	6	36	Stultz Berry	Philadelphia, Pa.	Port Norris, N. J.
14	Oys.	5	30	Herbert Polhamus	do.	Leesburg, N. J.
15	Fsh.	2	15	Albert H. Campshure	Duluth, Minn.	Superior, Wis.
16	Pas.	2	24	Anthony Martin	New York, N. Y.	915 East Two hundred and twenty-seventh Street.
17	Tow.	2	40	Samuel K. Shimp	Wilmington, Del.	Hancock Bridge, N. J.
18	Oys.	3	24	W. J. Matthews	Cape Charles, Va.	Chincoteague, Va.
19	Frt.	2	50	Walter J. Moore	New York, N. Y.	213 Church Street, Freeport, N. Y.
20	Frt.	3	45	John H. Monsell	do.	Greenport, N. Y.
21	Fsh.	2	40	O. W. Hendricksen	New London, Conn.	Noank, Conn.
22	Frt.	2	25	Marion Sherbert	Annapolis, Md.	Deale, Md.
23	Cod.	3	45	Sebastiano Tringali	Boston, Mass.	45 Hale Street.
24	Frt.	4	30	Dunbar-Dukate Co. (La.)	New Orleans, La.	New Orleans Bank Building.
25	Oys.	2	24	E. W. Jamison	Mobile, Ala.	Foot Eslava Street.
26	Cod.	3	24	Benedetto Romano	Boston, Mass.	19 Tileston Street.
27	Fsh.	8	40	Alaska Pacific Fisheries (Oreg.)	Wrangell, Alaska	
28	Tow.	1	100	August C. Stenger	Baltimore, Md.	3122 Foster Avenue.
29	Fsh.	2	69	David I. Thorson	Philadelphia, Pa.	502 North Rhode Island Avenue, Atlantic City, N. J.
30	Pas.	1	14	C. H. Goerig	Seattle, Wash.	300 Pantages Building.
31	Fsh.	4	18	Emil Strunck	Philadelphia, Pa.	3406 Mascher Street.
32	Fsh.	6	90	Harry Mogck	Camden, N. J.	1056 North Thirty-fifth Street.
33	Fsh.	2	16	Andrew Polson	Seattle, Wash.	603 Harding Road, Aberdeen, Wash.
34	Msc.	1	25	Walter G. Bruggeman	New York, N. Y.	Bay Shore, N. Y.
35	Fsh.	3	40	Mary P. Covington	Crisfield, Md.	White Haven, Md.
36	Frt.	2	16	Frank Graham	Astoria, Oreg.	Ilwaco, Wash.
37	Cod.	6	60	Eugene M. Perry	Vineyard Haven, Mass.	Nantucket, Mass.
38	Oys.	5	24	Jacob Pepper	Philadelphia, Pa.	Dividing Creek, N. J.
39	Fsh.	1	40	Henry I. Lasell	Newport, R. I.	14 Simmons Street.
40	Frt.	2	5	Mrs. Margaret K. Frank	Baltimore, Md.	1603 Darley Avenue.
41	Oys.	14	65	William Shillingsburg, Jr.	Philadelphia, Pa.	Greenwich, N. J.
42	Oys.	4	25	Howard Garrison	do.	Port Norris, N. J.
43	Oys.	5	25	William Terry	do.	Do.
44	Oys.	4	42	Joseph N. Fowler	do.	Do.
45	Oys.	2	16	Washington White	New York, N. Y.	Greenport, N. Y.
46	Fsh.	3	12	Thorsten J. Anderson	Seattle, Wash.	Mora, Wash.
47	Pas.	1	16	Edward Hansen	Perth Amboy, N. J.	10 Whittier Street, Carteret, N. J.
48	Msc.	1	100	Atlantic, Gulf & Pacific Co. (W. Va.)	New York, N. Y.	15 Park Row.
49	Pas.	3	60	Belleview Biltmore (Del.)	Tampa, Fla.	Belleair, Fla.
50	Tow.	6	275	Pioneer Transport Co. (Wash.)	Seattle, Wash.	601 Harrison Street.
51	Fsh.	3	44	J. H. Jensen	do.	1530 Westlake Avenue South.
52	Fsh.	1	9	John Drannan	Bridgeport, Conn.	259 Eagle Street.
53	Oys.	2	30	G. W. Mills	Newport News, Va.	Seaford, Va.
54	Pas.	1	32	John J. Doyle	New York, N. Y.	128 Essex Street.
55	Fsh.	2	20	George Paul	Juneau, Alaska	Hoonah, Alaska.
56	Cod.	6	12	Pietro Pittaluga	Philadelphia, Pa.	140 Italia Street, Sea Isle City, N. J.
57	Cod.	5	45	Gus Ghardi	Boston, Mass.	3 Sun Court.
58	Oys.	3	638	John J. Lickelg	New Haven, Conn.	36 Maltby Place.
59	Cod.	6	45	Joseph Coronella	Boston, Mass.	7 Norman Street.
60	Pas.	1	36	Augustus M. Long	Perth Amboy, N. J.	67 Madison Avenue.
61	Msc.	1	20	J. J. Rath, estate of	Juneau, Alaska	Haines, Alaska.
62	Frt.	2	12	Dora Mitchell Billlott	New Orleans, La.	Houma, La.
63	Pas.	1	14	Jeremiah H. Baker	Newark, N. J.	Irvington, N. J.
64	Frt.	1	24	John De Waal	New York, N. Y.	Greenport, N. Y.
65	Frt.	1	80	W. B. Ortleby	San Francisco, Calif.	Alviso, Calif.
66	Fsh.	5	25	W. E. Ball Pound Co.	Newport, R. I.	New Shoreham, R. I.
67	Msc.	1	17	Arvid Olander	New York, N. Y.	167-29 Keepwell Avenue, Hollis, N. Y.

¹ Formerly ga. s. U. S. Navy Hull No. 1650.

Line No.	Official No.	Signal letters	Rig	Name of vessel	Tonnage		Register dimensions			When built	Where built
					Gross	Net	Length	Breadth	Depth		
							Feet	Feet	Feet		
1	200080		Ga. s.	Annie M.	10	7	40.0	15.0	3.7	1903	Messongo, Va.
2	203255		Ga. s.	Annie M.	24	21	40.1	16.7	4.5	1898	Warwick, R. I.
3	77351		Ga. s.	Annie S.	17	14	39.5	13.4	4.4	1899	Port Townsend, Wash.
4	227838		Ga. s.	Annie V.	12	8	45.5	10.7	3.8	1928	Crisfield, Md.
5	211155		Ga. s.	Annie & Elsie	10	6	45.2	12.5	3.3	1913	Cwynn, Va.
6	224227		Ol. s.	Annie and Mary	48	13	67.0	19.2	8.1	1924	Essex, Mass.
7	157308		Ga. s.	Annie and Nora	14	13	36.6	15.1	4.2	1890	Patchogue, N. Y.
8	224537		Ga. s.	Annie Belle	28	23	55.3	16.5	6.6	1925	Millville, Fla.
9	106375		Ga. s.	Annie Cleveland	7	7	47.5	10.1	3.2	1885	Somerset Co., Md.
10	223556	MFJR	Ol. s.	Annie Dow	247	65	134.3	21.7	10.9	1924	Weems, Va.
11	106485		Ga. s.	Annie Florence	8	7	33.7	13.6	3.4	1886	Speonk, N. Y.
12	9962		Ga. s.	Annie Holmes	18	7	45.2	17.0	4.4	1871	River Head, N. Y.
13	214453		Ga. s.	Annie Laura	9	8	30.6	10.0	2.6	1916	Hackberry, La.
14	205314		Ga. s.	Annie Lois	9	9	31.0	7.8	7.0	1908	Columbia, N. C.
15	210611		Ol. s.	Annie Louise	22	7	46.5	14.0	7.0	1912	East Boothbay, Me.
16	224561		Ol. s.	Annie Louise	31	13	54.0	16.0	6.5	1925	do
17	107484		Ga. s.	Annie Mackie	16	10	49.1	16.0	3.0	1899	Biloxi, Miss.
18	211648		Ga. s.	Annie Mae	16	11	49.7	12.4	5.2	1913	Morgan City, La.
19	212087		Ga. s.	Annie Marie	18	8	51.2	14.1	4.5	1914	Orinthead, Va.
20	1943		Ga. s.	Annie May	29	14	63.2	22.3	4.7	1870	Accomac County, Va.
21	107444		Ga. s.	Annie May	9	8	33.0	13.7	3.8	1899	Baldwin, N. Y.
22	200297		Ga. s.	Annie May	10	8	44.0	12.3	3.5	1903	Poquoson, Va.
23	106615		Ga. s.	Annie Moore	11	7	41.2	14.1	3.4	1889	Smyrna, N. C.
24	220742		Ga. s.	Annie Otto	11	8	40.0	14.5	2.8	1920	Miami, Fla.
25	107483		Ol. s.	Annie Redding	17	11	49.0	16.7	3.6	1899	Biloxi, Miss.
26	107711		Ga. s.	Annie Strong	22	18	51.2	17.5	3.2	1901	Sholbanks, Ala.
27	106074		Ga. s.	Annie A. Smith	10	8	30.0	14.0	3.8	1882	Freeport, N. Y.
28	106444		Ga. s.	Annie F. Kimball	41	38	59.3	19.5	5.7	1886	Boothbay, Me.
29	219812		Ga. s.	Annie H. Helen	17	9	47.0	16.8	4.1	1920	Norfolk, Va.
30	211801		Ga. s.	Annie K. Koelin	12	8	42.0	9.0	4.0	1913	St. Louis, Mo.
31	107080		Ol. s.	Annie M. Nixon	41	28	59.0	17.0	6.3	1894	Tacoma, Wash.
32	106583		Ga. s.	Annie P. Parks	11	8	57.5	15.2	3.4	1888	Saint Peters, Md.
33	107797		Ga. s.	Annie T. Haley	8	5	45.3	14.0	3.0	1898	Wachapreague, Va.
34	211894		Ga. s.	Annie	15	10	42.3	10.7	3.6	1913	Beaufort, N. C.
35	222171		Ga. s.	Anny	10	8	33.0	11.1	4.0	1922	Juneau, Alaska.
36	200999		Ga. s.	Anona	10	10	37.0	12.8	6.0	1904	Cushing, Me.
37	221714		Ga. s.	Anona	13	11	35.4	10.2	4.8	1921	Manetto, Wash.
38	228090		Ga. s.	Ansley	23	17	50.6	12.9	3.8	1928	Cut Off, La.
39	225502		Ol. s.	Ansonia	50	34	63.4	16.2	7.6	1926	Olig Harbor, Wash.
40	226464		Ga. s.	Antaretic	44	34	58.9	15.8	7.2	1927	Dockton, Wash.
41	207588		Ga. s.	Anthony R.	24	16	40.8	14.9	5.3	1910	Newark, N. J.
42	141585		Ol. s.	Antletam	63	43	86.5	15.0	8.2	1890	Port Jefferson, N. Y.
43	225305		Ol. s.	Antigostini	40	20	64.7	16.0	6.3	1926	Morehead City, N. C.
44	213155		Ga. s.	Antler	36	28	55.5	14.3	6.7	1915	Olig Harbor, Wash.
45	224316		Ga. s.	Antlers	8	7	33.9	10.1	4.6	1924	Nyack, N. Y.
46	205202		Ga. s.	Antoinette	9	6	38.0	10.6	3.2	1908	Seattle, Wash.
47	224108		Ga. s.	Antoinette	14	9	48.4	11.6	4.0	1911	Ashland, Wis.
48	208755		Ol. s.	Antoinette L.	25	17	47.3	13.0	5.6	1911	Seattle, Wash.
49	217360		Ga. s.	Antonina	29	15	55.2	14.2	6.6	1918	Rockport, Mass.
50	227040		Ol. s.	Antonina	45	22	66.0	16.3	7.7	1927	Damuriscotta, Me.
51	228202		Ol. s.	Antonio	54	30	76.6	16.3	8.4	1929	do
52	202077	KTVP	Ol. s.	Anvil	303	276	116.0	24.5	16.5	1905	San Francisco, Calif.
53	223787		Ga. s.	Any Where	11	7	50.0	10.0	4.0	1924	Clayton, N. Y.
54	210085		Ga. s.	Apache	90	77	74.7	19.0	8.6	1918	Port Blakely, Wash.
55	214144		Ga. s.	Apex No. 1	19	15	42.4	12.4	5.6	1916	Seattle, Wash.
56	216041		Ga. s.	Apex No. 2	22	18	38.0	12.3	5.1	1918	Anacortes, Wash.
57	216183		Ol. s.	Apokak	33	22	55.3	14.0	6.0	1918	Tacoma, Wash.
58	105711		Ga. s.	Aqua Pura	11	10	38.0	11.4	4.2	1870	Gloucester, Mass.
59	106689		Ga. s.	Aquidneck	58	29	69.3	17.9	7.4	1889	Boston, Mass.
60	212452		Ga. s.	Aquidneck	18	5	42.7	14.5	4.9	1914	Friendship, Me.
61	106328		Ga. s.	Arabell	18	17	38.4	15.3	6.6	1884	Bath, Me.
62	206452		Ga. s.	Arabella	18	12	42.4	13.0	5.7	1909	Port Clinton, Ohio.
63	209253		Ga. s.	Arabelle	26	14	53.0	17.5	5.3	1911	Dorchester, N. J.
64	107625		Ga. s.	Araminta	27	13	50.5	18.0	5.1	1901	Mauricetown, N. J.
65	205633		Ga. s.	Arawanna	8	7	42.7	11.5	3.1	1908	Toledo, Ohio.
66	203005		Ga. s.	Arbus	12	11	34.0	12.7	4.8	1906	Port Jefferson, N. Y.
67	201140		Ga. s.	Arbutus	20	18	45.0	11.0	3.0	1904	Bay City, Mich.
68	205715		Ga. s.	Arbutus	12	11	43.1	11.3	4.1	1907	Manitowoc, Wis.
69	208548		Ga. s.	Arbutus	9	8	30.4	9.4	4.0	1910	Sturgeon Bay, Wis.

1 Formerly ga. s. John L.

2 Formerly ga. s. David B.

3 Formerly sloop {b Almee.

4 Formerly sloop Friendly.

5 Formerly St. s. Lavrock.

Line No.	Service	Crew	Horse-power	Name of owner	Home port	Address of owner
1	Frtd.	2	20	C. E. Ridgeway.....	Norfolk, Va.....	Portsmouth, Va.
2	Tow.	2	42	John B. Johnson.....	New York, N. Y.....	12 Jerome Place, North Ber- gen, N. J.
3	Msc.	4	30	Pinta Bay Mining Co. (Alaska).....	Juneau, Alaska.....	Pinta Bay, Alaska.
4	Fsh.	1	40	L. J. Sterling.....	Crisfield, Md.....	West Main Street.
5	Frtd.	1	28	J. H. Gwynn.....	Norfolk, Va.....	Crickett Hill, Va.
6	Cod.	10	60	Frontera Scotia Vessels Co. (Mass.).....	Gloucester, Mass.....	Fort Wharf.
7	Frtd.	1	16	E. F. Wise.....	Washington, N. C.....	Stumpy Point, N. C.
8	Fsh.	7	30	St. Andrews Bay Lumber Co. (Del.).....	Pensacola, Fla.....	Millville, Fla.
9	Frtd.	3	10	John H. Anderson.....	Baltimore, Md.....	Queenstown, Md.
10	Fsh.	30	300	Bellows & Squires Co. (Va.).....	Reedville, Va.....	Ocran, Va.
11	Frtd.	2	18	Nathan Warner.....	New York, N. Y.....	New Suffolk, N. Y.
12	Oys.	5	18	Leroy Shorts.....	Philadelphia, Pa.....	Little Creek, Del.
13	Frtd.	1	30	Frank Stephenson.....	Galveston, Tex.....	419 Ninth Street.
14	Pas.	1	12	J. W. Tarkenton.....	Elizabeth City, N. C.....	Woodland, N. C.
15	Cod.	7	52	Abner J. Harris.....	Portland, Me.....	188 Commercial Street.
16	Cod.	3	45	Charles E. Ryder.....	Vineyard Haven, Mass.....	Nantucket, Mass.
17	Fsh.	5	20	Esthor A. Redding.....	Gulfport, Miss.....	126 West Jackson Street, Biloxi, Miss.
18	Tow.	2	80	W. I. Jones.....	Galveston, Tex.....	Guaranty Building.
19	Fsh.	1	36	E. S. Pruitt.....	Cape Charles, Va.....	Tangler, Va.
20	Oys.	5	60	Thomas E. Morris.....	Philadelphia, Pa.....	Bowers, Del.
21	Fsh.	1	24	J. H. Jarvis.....	Newport News, Va.....	Hampton, Va.
22	Frtd.	6	16	L. C. Parker.....	Norfolk, Va.....	251 West York Street.
23	Frtd.	2	40	Frank McCabe.....	Charleston, S. C.....	114 Rutledge Avenue.
24	Pas.	2	25	Joseph O. Esser.....	Miami Fla.....	916 North Miami Avenue.
25	Frtd.	3	34	Martin Fountain Co. (La.).....	Gulfport, Miss.....	Biloxi, Miss.
26	Fsh.	7	25	John Julusich.....	do.....	Do.
27	Fsh.	2	34	Charles J. Horgen.....	New York, N. Y.....	Smithtown, N. Y.
28	Frtd.	2	24	Ami Peabody.....	Jonesport, Me.....	Beals, Mo.
29	Frtd.	3	30	J. O. Carmines.....	Newport News, Va.....	Messick, Va.
30	Pas.	1	75	H. R. McCleary.....	Memphis, Tenn.....	29 South Cleveland Street.
31	Fsh.	3	100	David L. Peters.....	Seattle, Wash.....	Fisherman's Dock.
32	Frtd.	1	60	W. C. Mathews.....	Norfolk, Va.....	Chuckatuck, Va.
33	Oys.	3	18	L. H. Hamblin.....	Cape Charles, Va.....	Oyster, Va.
34	Frtd.	3	24	B. C. Way.....	Beaufort, N. C.....	513 Front Street.
35	Fsh.	1	12	Jimmie Marks.....	Juneau, Alaska.....	
36	Mso.	3	12	Leslie O. Young.....	Newport, R. I.....	New Shoreham, R. I.
37	Mso.	1	15	George M. Bryan.....	Seattle, Wash.....	Manotte, Wash.
38	Fsh.	1	40	Washington Smith.....	New Orleans, La.....	Cut Off, La.
39	Fsh.	2	90	Crosby Fisheries (Wash.).....	Seward, Alaska.....	Colman Building, Seattle, Wash.
40	Fsh.	8	50	Peter Bozanich.....	Seattle, Wash.....	533 Second Avenue West.
41	Pas.	3	48	George Bacher.....	New York, N. Y.....	One hundred and forty-ninth Street and North River.
42	Cod.	12	125	Luciano Gilardi.....	Boston, Mass.....	207 North Street.
43	Fsh.	3	30	Augustus Hilton.....	Philadelphia, Pa.....	Wildwood, N. J.
44	Fsh.	5	60	John Pederson.....	Seattle, Wash.....	8405 Sixth Avenue NW.
45	Tow.	3	40	Luis R. Fucres.....	San Juan, P. R.....	Haguabo, P. R.
46	Tow.	1	40	Oscar Fossum.....	Tacoma, Wash.....	1933 East Eleventh Street.
47	Pas.	2	28	Arden Dearbeyne.....	Chicago, Ill.....	30 North Dearborn Street.
48	Fsh.	3	50	Paul Luketa.....	Seattle, Wash.....	2009 West Sixty-third Street.
49	Fsh.	3	50	Olaf M. Pettorsen.....	New York, N. Y.....	Richmond Hill, N. Y.
50	Fsh.	10	60	Frank Favazza.....	Boston, Mass.....	174 North Street.
51	Cod.	13	100	Ben Curcuru.....	do.....	Fort Square, Gloucester, Mass.
52	Pas.	14	300	Kuskokwim Fishing & Transportation Co. (Wash.).....	Seattle, Wash.....	Colman Building.
53	Pas.	1	54	Yacht Edith Line (N. Y.).....	Cape Vincent, N. Y.....	Olayton, N. Y.
54	Fsh.	7	110	Alltak Packing Co. (Wash.).....	Seward, Alaska.....	Alltak, Alaska.
55	Mso.	1	45	Admiralty Island Coal Co. (Alaska.).....	Juneau, Alaska.....	
56	Tow.	1	35	Karl Armstrong.....	Seward, Alaska.....	Kanatak, Alaska.
57	Tow.	2	110	Abner Sund.....	Seattle, Wash.....	4437 Dayton Avenue.
58	Frtd.	2	7	Howard L. Hayman.....	Calais, Me.....	
59	Tow.	3	200	Thames Towboat Co. (Conn.).....	New London, Conn.....	Bank Street.
60	Fsh.	4	24	Edward L. Sanchez.....	Newport, R. I.....	Block Island, R. I.
61	Fsh.	3	24	Thaddeus P. Dunn.....	do.....	New Shoreham, R. I.
62	Tow.	2	47	Geo. B. Thacher.....	Toledo, Ohio.....	Marine Building.
63	Oys.	6	25	Benjamin Berry.....	Philadelphia, Pa.....	Port Norris, N. J.
64	Oys.	6	36	Albert C. Hagemann.....	do.....	Merchantsville, N. J.
65	Pas.	1	12	E. W. Ott.....	Toledo, Ohio.....	537 Palmwood Avenue.
66	Wat.	2	15	William McDaniel.....	New York, N. Y.....	City Island, N. Y.
67	Pas.	1	25	F. G. Bell.....	Des Moines, Iowa.....	McGregor, Iowa.
68	Tow.	3	50	Franklin C. Sears.....	Grand Haven, Mich.....	Charlevoix, Mich.
69	Fsh.	2	15	Raymond E. McDonald.....	Milwaukee, Wis.....	Konosha, Wis.

1 Formerly Ga. s. Eva.

2 Formerly ga. s. Tsaartoo.

3 Formerly ol. s. Bellingham.

4 Formerly st. s. E. H. Fall.

Line No.	Official No.	Signal letters	Rig	Name of vessel	Tonnage		Register dimensions			When built	Where built
					Gross	Net	Length	Breadth	Depth		
1	226052		Ga. s.	Arbutus	14	10	37.2	11.2	4.2	1926	Nautblnway, Mich.
2	107781		Ga. s.	Arcado	11	7	27.2	14.0	5.0	1902	Roslyn, N. Y.
3	219605		Ga. s.	Arcado	17	14	40.6	11.3	5.5	1920	Seattle, Wash.
4	216036		Ga. s.	Arcadia	35	29	58.6	19.3	4.2	1918	Orange, Tex.
5	227600		Ga. w.	Arcadia	83	78	70.3	17.0	3.2	1928	Kansas City, Kans.
6	210839		Ol. s.	Arcas	84	43	93.2	22.2	11.0	1912	Gloucester, Mass.
7	209885		Ga. s.	Arctic	7	5	28.5	8.2	4.2	1912	Houghton, Mich.
8	211429		Ga. s.	Arctic	43	29	52.4	14.5	7.4	1913	Seattle, Wash.
9	213802		Ol. s.	Arctic	37	29	55.2	15.0	6.5	1916	Tacoma, Wash.
10	216020		Ga. s.	Arctic	32	25	53.2	14.7	6.3	1917	do.
11	218028		Ga. s.	Arctic	11	9	36.7	10.1	4.6	1919	Seattle, Wash.
12	224633		Ol. s.	Arctic	89	75	76.0	24.7	7.4	1925	Brookhaven, N. Y.
13	225442		Ol. s.	Arctic	17	14	41.5	12.3	5.9	1926	Seattle, Wash.
14	210602		Ga. s.	Arctic Chief	21	14	45.0	16.0	3.9	1912	Shaktolik, Alaska
15	227195		Ol. s.	Arcturus	13	8	36.8	10.7	5.2	1928	Seattle, Wash.
16	227757		Ga. s.	Ardis	9	6	33.3	9.3	4.4	1928	do.
17	204004	KWFD	Ol. s.	Arothusa	157	88	114.0	25.6	12.5	1907	Essex, Mass.
18	210043		Ga. s.	Argo	48	32	57.0	15.8	5.6	1912	Seattle, Wash.
19	221510		Ga. s.	Argo	21	14	49.2	14.0	4.3	1921	Galveston, Tex.
20	224073		Ol. s.	Argo	18	12	40.8	12.6	6.4	1925	Gig Harbor, Wash.
21	225604		Ol. s.	Argo	30	26	50.4	15.0	7.2	1926	Tacoma, Wash.
22	224061		Ol. s.	Argonaut	78	64	102.2	23.1	4.1	1923	Bethel, Alaska
23	224424		Ga. s.	Argonne	7	5	37.3	9.3	4.0	1912	Mare Island, Calif.
24	212779		Ga. s.	Argos	36	21	56.6	15.6	4.5	1914	Birmingham, Wash.
25	211185		Ga. s.	Argosy	8	7	28.1	9.3	4.4	1913	Ketchikan, Alaska
26	211413		Ga. s.	Argus	22	15	44.0	13.3	5.2	1913	Seattle, Wash.
27	211954		Ol. s.	Argus	14	9	60.9	15.0	2.7	1914	Caledonia, Wash.
28	227017		Ga. s.	Argus	8	6	29.1	8.9	2.6	1916	Ketchikan, Alaska
29	106433		Ga. s.	Ariadne	18	16	41.2	15.4	5.8	1886	Brooklyn, N. Y.
30	106879		Ga. s.	Ariel	6	6	32.0	13.4	5.0	1882	South Norwalk, Conn.
31	107688		Ga. s.	Ariel	29	18	60.9	18.1	4.7	1901	Oriole, Md.
32	220455		Ga. s.	Ariel	9	7	33.4	9.5	4.4	1920	Poulsbo, Wash.
33	208559		Ga. s.	Ariella	14	10	37.4	12.3	4.3	1911	Toms River, N. J.
34	210061		Ga. s.	Ariola	17	9	35.7	10.3	4.6	1912	Pensacola, Fla.
35	214352		Ga. s.	Aristo	26	18	55.0	14.4	5.7	1916	Los Angeles, Calif.
36	212882		Ga. s.	Arizona	32	22	51.5	14.1	6.3	1914	Tacoma, Wash.
37	223292		Ga. w.	Ark	26	26	64.6	18.0	2.7	1923	Clarksville, Mo.
38	220221		Ga. s.	Arkansas	41	26	56.4	15.0	6.7	1920	Tacoma, Wash.
39	223508		Ga. s.	Arkansas	8	6	34.6	7.8	3.6	1923	Memphis, Tenn.
40	204068		Ga. s.	Arice	14	10	54.8	11.4	3.8	1907	Ballard, Wash.
41	216555		Ga. w.	Arlieigh B. II	35	13	56.0	14.5	3.0	1918	Kampsville, Ill.
42	208691		Ga. s.	Arleno	10	5	39.3	11.7	4.5	1911	Lubeo, Me.
43	228699		Ga. s.	Arlene	9	7	34.2	8.6	3.6	1898	Port Huron, Wash.
44	202742		Ga. s.	Arline	8	6	31.7	8.0	2.6	1905	Seattle, Wash.
45	107674		Ga. s.	Arlington	9	6	45.6	14.7	2.8	1901	Hopkins, Va.
46	211397		Ol. s.	Arlington	54	36	55.0	20.0	7.5	1913	Jacksonville, Fla.
47	225674		Ol. s.	Arlington II	41	28	59.6	16.2	6.3	1926	Mariners Harbor, N. Y.
48	212566		Ga. s.	Arlyn Nelson	24	16	57.0	14.8	5.0	1914	Sunrise Beach, Wash.
49	225220	MFVK	Ol. s.	ARMINDA	1,169	805	208.7	31.5	15.7	1918	Ligure, Italy
50	168060		Ol. s.	Armistice	227	107	120.8	27.6	11.3	1887	Litwood, Pa.
51	227248		Ol. s.	Arne	34	23	49.3	14.5	6.8	1928	Tacoma, Wash.
52	212661		Ga. s.	Arnim	17	15	43.4	10.2	4.7	1914	Oshkosh, Wis.
53	218314		Ga. s.	Arnold G.	16	11	34.2	12.9	5.1	1919	Port Blakely, Wash.
54	206709		Ga. s.	Arrah Wanna	8	7	33.5	11.2	6.4	1909	Vinalhaven, Me.
55	206481		Ga. s.	Arrawanna	15	14	36.5	10.3	4.0	1907	Green Bay, Wis.
56	204782		Ga. s.	Arrow	13	9	45.7	8.5	3.3	1907	Seattle, Wash.
57	210950		Ga. s.	Arrow	20	14	40.1	12.5	4.8	1913	do.
58	223621		Ol. s.	Arrow	48	40	62.4	16.4	7.0	1924	do.
59	223579		Ol. s.	Arrow No. 1	14	8	50.4	12.8	4.6	1924	Astoria, Oreg.
60	204915		Ga. s.	Arrow No. 2	14	9	50.0	12.2	4.1	1908	do.
61	224927		Ol. s.	Arrow No. 3	33	14	61.5	16.0	6.5	1925	North Bend, Oreg.
62	106677		Ga. s.	Artemisia	10	9	37.2	13.6	3.0	1899	New Haven, Conn.
63	203682		Ol. s.	Arthimease C.	18	11	51.9	17.5	3.8	1906	Biloxi, Miss.
64	200820		Ga. s.	Arthur	11	7	42.4	9.7	3.0	1898	Southbend, Wash.
65	212907		Ga. s.	Arthur	40	28	64.0	16.0	6.0	1914	Pascagoula, Miss.
66	106971		Ga. s.	Arthur B.	10	8	35.0	13.0	3.6	1892	Bayport, N. Y.
67	221207		Ga. s.	Arthur B.	7	5	28.8	12.0	4.8	1921	Stratford, Conn.
68	107811		Ga. s.	Arthur J.	12	8	40.4	11.4	3.6	1902	Bridgeport, Conn.
69	107673		Ga. s.	Arthur L.	11	7	37.7	12.4	4.9	1899	Brooklyn, N. Y.
70	212317		Ga. s.	Arthur S.	9	8	26.0	9.6	2.4	1908	Arthur Bay, Wis.

¹ Formerly U. S. Navy ga. s. 1157.

² Formerly ga. s. K. H. Y.

³ Formerly (a ol. s. Isonzo.
(b ol. s. Catherine O'Boyle.

Line No.	Service	Crew	Horse-power	Name of owner	Home port	Address of owner
1	Fsh.	3	50	Frank Vo Vet.	Marquette, Mich.	Fayette, Mich.
2	Pas.	2	40	Joseph C. Vialotti	New York, N. Y.	2787 Fulton Street (B).
3	Fsh.	5	24	George Ehler	Seattle, Wash.	Wayne Apartments, 2224 Second Avenue.
4	Fsh.	6	25	Steve Rodolfich	Gulfport, Miss.	Biloxi, Miss.
5	Frt.	3	100	Massman Construction Co. (Mo.)	Kansas City, Mo.	519 American Bank Building.
6	Fsh.	9	97	Gulf Fisheries Co.	Galveston, Tex.	Pier 22.
7	Fsh.	1	16	Frank Tuttle	Marquette, Mich.	Skaneec, Mich.
8	Pas.	4	80	Ira M. Rank	Nome, Alaska	
9	Fsh.	3	75	Ingvald Stannes	Ketchikan, Alaska	
10	Fsh.	8	50	Anton Buzanich	Seattle, Wash.	533 Second Avenue, West.
11	Fsh.	2	20	W. J. Erskine	Seward, Alaska	Kodiak, Alaska.
12	Frt.	3	100	Vacuum Oil Co. (N. Y.)	New York, N. Y.	61 Broadway.
13	Fsh.	2	35	Steen Alsos	Astoria, Oreg.	1912 Franklin Street.
14	Pas.	2	20	E. H. Pfaffle	Nome, Alaska	Council, Alaska.
15	Fsh.	?	20	Edwin Remmen	Seattle, Wash.	1026 North Forty-seventh Street.
16	Fsh.	1	18	J. R. Wise	Ketchika, Alaska	Loring, Alaska.
17	Fsh.	8	100	John Chisholm Vessels Co. (Mass.)	Gloucester, Mass.	35 Wharf Street.
18	Msc.	2	50	H. Vance	Juneau, Alaska	
19	Tow.	3	100	Lewis Rierson	Galveston, Tex.	1107 Avenue A.
20	Pas.	3	25	J. C. Strand	Astoria, Oreg.	266 Thirty-eighth Street.
21	Fsh.	6	50	Andrew Nelson	Tacoma, Wash.	5825 Puget Sound Avenue.
22	Frt.	2	90	Alaska Rivers Navigation Co. (Alaska)	Seward, Alaska	McGrath, Alaska.
23	Msc.	2	40	James H. Rambo	New York, N. Y.	Mattituck, N. Y.
24	Tow.	2	100	American Tug Boat Co. (Wash.)	Seattle, Wash.	Everett, Wash.
25	Fsh.	1	10	Gifford Close	Ketchikan, Alaska	Box 347.
26	Fsh.	6	27	Libby, McNeill & Libby (Me.)	Seattle, Wash.	88 Hamlin Street.
27	Pas.	2	45	Horluck Transportation Co. (Wash.)	do.	Port Orchard, Wash.
28	Fsh.	1	12	A. G. Nelsen	Sitka, Alaska	
29	Fsh.	2	60	Benjamin Waago	New York, N. Y.	Richmond Hill, N. Y.
30	Oys.	1	10	Andrew Radel Oyster Co. (Conn.)	Bridgeport, Conn.	South Norwalk, Conn.
31	Frt.	2	24	P. D. Gwaltney	Norfolk, Va.	Smithfield, Va.
32	Fsh.	2	12	David Mathison	Seattle, Wash.	3907 Corliss Avenue.
33	Pas.	2	24	Hugo Harms	Philadelphia, Pa.	Toms River, N. J.
34	Tow.	1	28	John Coleman	Mobile, Ala.	Plateau, Ala.
35	Frt.	2	80	Union Oil Co. (Calif.)	San Diego, Calif.	Spreckles Building.
36	Fsh.	8	65	Anton Mardesich	Seattle, Wash.	Anacortes, Wash.
37	Pas.	1	25	Calhoun-St. Charles Ferry Co. (Mo.)	St. Louis, Mo.	436 South Theresa Avenue.
38	Fsh.	8	50	John Uglesich	Seattle, Wash.	Port Blakely, Wash.
39	Pas.	1	32	Arkansas Fish and Game Commission	Memphis, Tenn.	Little Rock, Ark.
40	Tow.	1	5	Hama Hama Logging Co. (Wash.)	Seattle, Wash.	Marion Building.
41	Tow.	1	25	John Carroll	Peoria, Ill.	Michael, Ill.
42	Frt.	3	18	Horace V. Thompson	Jonesport, Me.	
43	Fsh.	3	30	Ray Van Hall	Grand Haven, Mich.	308 Madison Street.
44	Pas.	1	12	O. A. Shervin	Seattle, Wash.	Stanwood, Wash.
45	Oys.	1	20	William Gale	Cape Charles, Va.	
46	Fer.	4	60	Arlington Ferry & Land Co. (Fla.)	Jacksonville, Fla.	Arlington, Fla.
47	Tow.	5	180	Warner Co. (Del.)	Philadelphia, Pa.	1518 Walnut Street.
48	Fsh.	2	80	American Tugboat Co. (Wash.)	Port Townsend, Wash.	Everett, Wash.
49	Frt.	17	1,000	William E. Hedger	New York, N. Y.	25 Broadway.
50	Frt.	5	200	Edwards Co. (Va.)	Reedville, Va.	
51	Fsh.	6	70	Steve J. Remvik	Seattle, Wash.	1117 West Fifty-third Street.
52	Pas.	2	30	Charles Dunkel	Milwaukee, Wis.	1406 South Main Street, Oshkosh Wis.
53	Fsh.	3	32	Libby, McNeill & Libby (Me.)	Seattle, Wash.	88 Hamlin Street.
54	Fsh.	1	7	Lurana S. Rossiter	Rockland, Me.	Vinalhaven, Me.
55	Fsh.	3	12	R. P. Hamel	Sault Ste. Marie, Mich.	Cedarville, Mich.
56	Pas.	1	35	George B. Scott	Seattle, Wash.	Box 42, Route 1, Shelton, Wash.
57	Fsh.	5	20	Alaska Pacific Salmon Corporation (Del.)	Ketchikan, Alaska	
58	Fsh.	5	110	Olaf Venes	do	
59	Pas.	1	65	Arrow Tug & Barge Co. (Oreg.)	Astoria, Oreg.	56 Tenth Street.
60	Pas.	1	40	do	do	Do.
61	Tow.	4	200	do	do	Do.
62	Oys.	2	20	H. J. Lewis Oyster Co.	Bridgeport, Conn.	Stratford, Conn.
63	Fsh.	5	30	Martin Fountain, Jr.	Gulfport, Miss.	East Beech Street, Biloxi, Miss.
64	Frt.	1	20	A. V. Reeves	Seattle, Wash.	South Bend, Wash.
65	Fsh.	7	37	Hibbs Fish Co. (Fla.)	Tampa, Fla.	St. Petersburg, Fla.
66	Oys.	3	20	Long Island Oyster Farms (N. Y.)	New York, N. Y.	Northport, N. Y.
67	Pas.	2	12	William Burke	do	Neptune Dock, New Rochelle, N. Y.
68	Oys.	2	25	Ralph Matson	New Haven, Conn.	115 South Water Street.
69	Oys.	2	20	Joseph M. Tavares	Providence, R. I.	Warren, R. I.
70	Fsh.	3	9	Philip LeMere	Milwaukee, Wis.	Egg Harbor, Wis.

† Formerly U. S. Lighthouse ga. s. 45.

† Formerly ga. s. Pilot No. 2.

Motor Vessels

Line No.	Official No.	Signal letters	Rig	Name of vessel	Tonnage		Register dimensions			When built	Where built
					Gross	Net	Length	Breadth	Depth		
1	218093		Ga. s.	Arthur S. II.....	10	8	34.0	10.0	4.1	1919	Bay Center, Wash.....
2	212804		Ga. s.	Arthur and Matthew.....	14	9	53.5	12.0	4.6	1914	Amesbury, Mass.....
3	228034		Ol. s.	Arthur Herbert.....	16	7	41.6	15.1	3.5	1928	Biloxi, Miss.....
4	106069		Ga. s.	Arthur Stewart.....	23	10	61.1	17.7	4.5	1892	Tilghmans Island, Md.
5	223540	MFJN	Ol. s.	ARTHUR N. HERRON.....	175	81	93.5	23.2	11.0	1924	Camden, N. J.....
6	107446		Ga. s.	Arthur R. Fling.....	11	10	33.7	13.5	4.5	1898	Atlantic City, N. J.....
7	210729		Ga. s.	Artist.....	8	6	37.0	10.5	3.6	1912	Enoch, Va.....
8	210698		Ga. s.	Arvilla C. W.....	7	6	26.2	8.4	3.0	1907	Green Bay, Wis.....
9	227597		Ga. s.	Arzella H.....	9	7	36.0	11.3	3.4	1928	Bowers, Del.....
10	222685		Ga. s.	Asa Horton.....	12	9	34.8	11.0	3.8	1922	South Jacksonville, Fla.
11	202210		Ga. s.	Ashpoo.....	14	11	39.9	12.5	4.6	1905	Charleston, S. C.....
12	221350		Ga. w.	Ashland City.....	19	19	50.3	20.0	2.8	1924	Paducah, Ky.....
13	107162		Ga. s.	Ashmet.....	12	10	37.5	14.8	3.9	1895	Buzzards Bay, Mass.....
14	214307		Ga. s.	Aspnet.....	11	6	36.8	11.5	5.8	1916	Friendship, Me.....
15	201639		Ga. s.	Assistant.....	7	5	40.6	8.2	4.1	1904	Baltimore, Md.....
16	212734		Ol. s.	ASSISTANT.....	30	20	57.5	13.1	6.5	1914	New York, N. Y.....
17	220071		Ol. s.	ASSOCIATES.....	526	313	160.0	38.0	9.3	1926	San Francisco, Calif.....
18	227593		Ol. s.	Asta.....	12	8	33.4	10.4	4.8	1928	Port Blakely, Wash.....
19	205858		Ga. s.	Astor.....	19	9	58.3	13.4	3.7	1911	Astoria, Oreg.....
20	214714	LGRK	Ol. s.	Astoria.....	1,611	1,275	229.4	44.0	18.8	1917	Astoria, Oreg.....
21	214500		Ol. s.	Astorian.....	38	30	56.0	15.1	6.8	1917	Tacoma, Wash.....
22	107701		Ga. s.	Astrea.....	11	7	41.0	14.0	3.5	1902	New Orleans, La.....
23	223053		Ol. s.	Astrid.....	27	22	50.4	15.2	6.0	1917	Swanson Creek, Alaska
24	227013		Ga. s.	Astrid.....	18	12	55.8	9.7	5.3		Morris Heights, N. Y.
25	200359		Ga. s.	As You Like It.....	12	11	38.0	9.5	4.8	1906	Sturgeon Bay, Wis.....
26	100344		Ga. s.	Atalanta.....	6	6	25.6	12.5	4.0	1891	Noank, Conn.....
27	3283		Ga. s.	Athene.....	25	17	50.0	17.5	6.5	1884	South Brooklyn, N. Y.
28	211500		Ga. s.	Atica.....	18	12	38.1	11.5	4.4	1913	Caledonia, Wash.....
29	228167		Ol. s.	Atillio Paladini.....	35	14	60.2	10.1	7.0	1928	Oakland, Calif.....
30	216326		Ga. s.	Atka.....	31	21	53.6	16.1	5.7	1918	Seattle, Wash.....
31	216659		Ga. s.	Atlanta.....	15	10	38.2	14.4	4.8	1918	Friendship, Me.....
32	200130		Ga. s.	Atlantic.....	14	9	51.3	12.0	3.2	1903	Morehead City, N. C.
33	201101		Ga. s.	Atlantic.....	15	14	38.0	14.6	5.1	1904	Atlantic City, N. J.
34	201919		Ga. s.	Atlantic.....	34	26	60.0	18.0	3.3	1905	Amityville, N. Y.....
36	202356		Ol. s.	Atlantic.....	22	11	50.2	13.5	6.3	1905	Lubec, Me.....
36	202526		Ga. s.	Atlantic.....	23	13	53.0	19.1	4.0	1905	Delisle, Miss.....
37	205330		Ga. s.	Atlantic.....	8	6	41.0	9.3	2.5	1908	Chincoteague, Va.....
38	207376		Ga. s.	Atlantic.....	21	14	39.0	12.8	5.5	1910	Dockett, Wash.....
39	208401		Ol. s.	Atlantic.....	24	20	51.6	17.1	4.0	1911	Patchogue, N. Y.....
40	210858		Ol. s.	Atlantic.....	35	24	62.1	16.2	6.9	1912	Seattle, Wash.....
41	211846		Ga. s.	Atlantic.....	11	9	35.3	12.6	2.9	1913	Melbourne, Fla.....
42	214141		Ga. s.	Atlantic.....	21	8	46.8	13.6	5.7	1916	Port Republic, N. J.....
43	210736		Ga. s.	Atlantic.....	8	6	37.3	11.8	2.9	1910	Empire, La.....
44	222948		Ga. s.	Atlantic.....	9	6	36.5	10.6	4.6	1923	Brooklyn, N. Y.....
45	225911		Ol. s.	Atlantic.....	162	95	102.0	26.0	9.4	1926	San Diego, Calif.....
46	86209		Ol. s.	Atlas.....	40	27	61.5	15.2	6.6	1892	Baltimore, Md.....
47	206377		Ol. s.	Atlas.....	19	13	46.2	11.6	5.0	1909	Harper, Wash.....
48	207408		Ga. s.	Atlas.....	15	12	40.8	12.8	3.9	1910	Awendaw, S. C.....
49	213622		Ol. s.	Atlas.....	13	8	46.0	11.2	4.0	1915	Gardiner, Oreg.....
50	213981		Ol. s.	Atlas.....	18	8	52.6	13.0	4.5	1916	Camden, N. J.....
51	215021		Ga. s.	Atlas.....	14	9	45.0	13.3	3.4	1917	Klawack, Alaska.....
52	216177		Ol. s.	Atlas.....	36	31	58.5	14.8	7.3	1918	Seattle, Wash.....
53	220374		Ga. s.	Atlas.....	14	12	39.7	13.1	3.9	1920	Sitka, Alaska.....
54	223656		Ol. s.	Atlas.....	26	17	56.1	12.0	6.0	1909	Port Clinton, Ohio.....
55	224201		Ol. s.	Atlas.....	183	158	117.0	29.5	6.4	1924	Tampa, Fla.....
56	222844		Ga. w.	Atta Boy.....	48	20	75.0	16.0	2.8	1923	Pittsburgh, Pa.....
57	227649		Ga. s.	Attie L.....	21	14	43.8	14.5	4.6	1928	Cambridge, Md.....
58	216206		Ga. s.	Attu.....	29	20	50.5	15.8	5.8	1913	Tacoma, Wash.....
59	224395		Ol. s.	Attu.....	55	37	64.9	17.0	7.1	1924	Maplewood, Wash.....
60	205312		Ga. s.	AUBREY.....	47	32	56.5	15.3	7.9	1908	Buffalo, N. Y.....
61	107754		Ga. s.	Aubrey A.....	14	11	40.0	14.4	6.5	1902	Eastport, Me.....
62	107078		Ga. s.	Audella.....	12	7	43.1	14.2	5.3	1893	Machias, Me.....
63	212154		Ga. s.	Audrey.....	22	17	40.5	13.1	5.7	1914	Seattle, Wash.....
64	212589		Ga. s.	Audrey.....	14	6	52.1	13.0	3.9	1914	Pascagoula, Miss.....
65	223270		Ga. s.	Audrey.....	28	14	47.1	16.0	7.0	1923	Pensacola, Fla.....
66	225754		Ga. s.	Audrey.....	12	8	39.0	11.1	5.4	1926	Novo, Calif.....

¹ Formerly ga. s. American Reporter.

² Formerly ga. s. Peerless.

³ Formerly sloop yacht.

⁴ Bertie.

⁵ Forget Me Not.

Line No.	Service	Crew	Horse-power	Name of owner	Home port	Address of owner
1	Fsh.	1	12	Evan M. Davies.....	Seattle, Wash.....	South Bend, Wash
2	Cod.	3	35	Frank Henrique Parson.....	Provincetown, Mass..	416 Commercial Street.
3	Oys.	6	24	Charles W. Parker.....	Gulfport, Miss.....	824 Croesus Street, Biloxi, Miss.
4	Oys.	3	36	Harry F. Blades.....	Wilmington, Del.....	Seaford, Del.
5	Tow.	12	6500	American Dredging Co. (Pa.).....	Philadelphia, Pa.....	308 Chestnut Street.
6	Pas.	1	60	Harry Kirby.....	New York, N. Y.....	Northport, N. Y.
7	Mso.	3	15	Lloyd White.....	Reedville, Va.....	Monaskon, Va.
8	Frt.	2	16	Robert J. Weikel.....	Sault Ste. Marie, Mich.	Munsing, Mich.
9	Fsh.	1	20	Willis Johnson.....	Wilmington, Del.....	Bowers, Del.
10	Mso.	2	35	Swift & Co. Fertilizer Works (Ill.).....	Wilmington, N. C.....	Murchison Building.
11	Pas.	1	24	Philip P. Dutart.....	Charleston, S. O.....	Wando, S. O.
12	Fer.	1	16	Cheatham County, Tenn.....	Nashville, Tenn.....	Asiland City, Tenn.
13	Frt.	1	16	Walter E. Hawkins.....	New York, N. Y.....	Riverhead, N. Y.
14	Frt.	2	40	N. F. Trofethen Co. (Me.).....	Portland, Me.....	37 Customhouse Wharf.
15	Tow.	1	30	Norfolk Sand & Gravel Corporation (Va.).....	Norfolk, Va.....	434 West York Street.
16	Pit.	3	125	Associated Branch Pilots (La.).....	New Orleans, La.....	Maison Blanche Building.
17	Tnk.	7	6220	Associated Oil Co. (Calif.).....	San Francisco, Calif..	79 New Montgomery Street.
18	Fsh.	2	30	Peter Johnson.....	Seattle, Wash.....	606 Second Avenue.
19	Fsh.	1	50	Columbia River Packers Association (Oreg.).....	Astoria, Oreg.....	Foot Sixth Street.
20	Frt.	9	6480	Astoria Co. (Me.).....	Calais, Me.....	
21	Pas.	8	65	Joseph V. Gloconl.....	Los Angeles, Calif.....	1127 Thirteenth Street, San Pedro, Calif.
22	Pas.	3	30	Blaz Antleleh.....	New Orleans, La.....	Buras, La.
23	Fsh.	2	40	Joslo Emswiler.....	Seward, Alaska.....	
24	Fsh.	3	600	Philodore J. Vensult.....	New Bedford, Mass.....	129 Princeton Street.
25	Pas.	2	30	Fred Wesner.....	Milwaukee, Wis.....	Fish Creek, Wis.
26	Fsh.	1	12	Boy Scouts of America.....	Bridgeport, Conn.....	9 Wall Street.
27	Mso.	2	38	Boom Boiler & Welding Co. (Ohio).....	Cleveland, Ohio.....	Ehn and Main Avenues.
28	Fsh.	8	30	Paul Ripley.....	Ketchikan, Alaska.....	
29	Fsh.	2	6125	A. Paladint (Calif.).....	San Francisco, Calif.....	540 Clay Street.
30	Fsh.	8	55	Booth Fisheries Co. (Del.).....	Seattle, Wash.....	Pier 11B, foot Wall Street.
31	Fsh.	2	42	Louis Santos.....	Provincetown, Mass.....	366 Commercial Street.
32	Mso.	2	20	W. M. Webb.....	Beaufort, N. C.....	Morsehead City, N. C.
33	Fsh.	6	60	Charles Abrahamson.....	Philadelphia, Pa.....	Atlantic City, N. J.
34	Pas.	2	26	Gustave J. Pagels.....	New York, N. Y.....	276 Greely Avenue, Sayville, N. Y.
35	Frt.	2	75	James J. McOurdy.....	Eastport, Me.....	Lubec, Me.
36	Frt.	2	18	Antleleh Packing Co. (Miss.).....	Gulfport, Miss.....	Biloxi, Miss.
37	Pas.	2	24	Florida Power & Light Co. (Fla.).....	Miami, Fla.....	Ingraham Building.
38	Fsh.	3	30	New England Fish Co. (Me.).....	Boston, Mass.....	Boston Fish Pier.
39	Tow.	2	90	Atlantic Gulf & Pacific Co. (W. Va.).....	New York, N. Y.....	15 Park Row.
40	Fsh.	10	75	John Gerde.....	Seattle, Wash.....	6218 Twenty-ninth Avenue NE.
41	Pas.	1	12	G. A. Buskirk.....	St. Augustine, Fla.....	General Delivery, Winter Garden, Fla.
42	Fsh.	5	36	Simon Olsen.....	New York, N. Y.....	Bay Shore, N. Y.
43	Oys.	2	12	Joseph Mistich.....	New Orleans, La.....	2327 Tulane Avenue.
44	Fsh.	2	40	Harry Mohring.....	New York, N. Y.....	433 Kosciusko Street (B).
45	Fsh.	8	300	M. O. Medina.....	San Diego, Calif.....	Point Loma, Calif.
46	Tow.	4	180	Arundel Corporation (Md.).....	Baltimore, Md.....	Pier 2, East Pratt Street.
47	Tow.	1	75	W. G. Grant.....	Seattle, Wash.....	1546 Westlake Avenue N.
48	Frt.	3	16	Frank McCabe.....	Charleston, S. C.....	114 Rutledge Avenue.
49	Pas.	1	40	Umpque River Navigation Co. (Oreg.).....	Marshfield, Oreg.....	Gardiner, Oreg.
50	Tow.	1	90	Rosa B. Graham.....	Philadelphia, Pa.....	309 White Horse Pike, West Collingswood, N. J.
51	Fsh.	4	32	James Demmert.....	Wrangoll, Alaska.....	Klawack, Alaska.
52	Fsh.	8	55	John P. Mousen.....	Ketchikan, Alaska.....	
53	Fsh.	2	16	Frank Klitka.....	Juneau, Alaska.....	Sitka, Alaska.
54	Pas.	2	45	Charles O. Nelson.....	New York, N. Y.....	1741 East Second Street.
55	Drq.	4	90	Tampa Sand & Shell Co. (Fla.).....	Tampa, Fla.....	Oak Street and Hillsborough River.
56	Tow.	1	40	T. J. Reynolds.....	Pittsburgh, Pa.....	Point Pleasant, W. Va.
57	Frt.	2	30	Osbert H. Lednum.....	Cambridge, Md.....	Wittman, Md.
58	Fsh.	8	50	Booth Fisheries Co. (Del.).....	Seattle, Wash.....	Pier 11B, foot Wall Street.
59	Fsh.	12	125	Peter Wold.....	Ketchikan, Alaska.....	
60	Tow.	5	135	American Construction Co. (Ohio).....	Cleveland, Ohio.....	Marion Building.
61	Frt.	1	30	Bayshore Sardine Co. (Me.).....	Jonesport, Me.....	Addison, Me.
62	Frt.	2	28	Alvin C. Ramsdell.....	Eastport, Me.....	Brooklin, Me.
63	Fsh.	5	35	Hannah Cogo.....	Juneau, Alaska.....	Craig, Alaska.
64	Fsh.	2	65	M. B. Spotswood.....	Gulfport, Miss.....	700 West Jackson Street, Biloxi, Miss.
65	Fsh.	6	24	Pensy Fisheries.....	Pensacola, Fla.....	Box 670.
66	Fsh.	1	620	Oscar E. Hyman.....	San Francisco, Calif.....	Fort Bragg, Calif.

* Formerly ga. s. George B., jr.
 † Formerly U. S. Q. M. C. ga, s. Lieut. E. E. Downes.

* Formerly St. s. Erastus C. Knight.

Line No.	Official No.	Signal letters	Rig	Name of vessel	Tonnage		Register dimensions			When built	Where built
					Gross	Net	Length	Breadth	Depth		
					Feet			Feet			
1	223754		Ga. s.	Audrey M.	9	7	32.3	11.5	4.5	1924	Westerly, R. I.
2	214468		Ga. s.	Audrey and Theo.	27	15	46.2	15.7	8.6	1916	Swans Island, Me.
3	201170		Ga. s.	Augusta	8	5	40.2	13.0	3.0	1904	Hopkins, Va.
4	208005		Ga. s.	Augusta	14	10	40.0	12.4	3.0	1910	Seattle, Wash.
5	210559		Ga. s.	Augusta	7	5	31.3	9.7	3.5	1912	Tacoma, Wash.
6	212055		Ol. s.	Augusta	28	19	45.0	13.6	6.1	1914	Seattle, Wash.
7	222584		Ga. s.	Augusta C. Quinn	25	17	53.1	14.6	5.2	1922	Amburg, Va.
8	208563		Ga. s.	Auk	29	23	58.0	14.4	5.0	1911	Port Blakely, Wash.
9	212304		Ga. s.	Auk	28	17	60.2	16.9	5.8	1914	Oakland, Calif.
10	200437		Ga. s.	Aunt Edle	14	8	41.0	15.0	4.6	1903	Nonnk, Conn.
11	107349		Ga. s.	Au Revoir	7	7	27.8	10.6	4.9	1898	Bremen, Me.
12	76142		Ga. s.	Aurora	14	9	44.6	14.6	4.4	1867	Stonington, Conn.
13	206022		Ga. s.	Aurora	35	26	59.7	16.9	4.5	1909	Hoopers Island, Md.
14	211008		Ga. s.	Aurora	10	7	31.0	9.5	5.0	1913	Seattle, Wash.
15	212357		Ga. s.	Aurora	20	16	41.0	12.9	5.7	1914	Poulsbo, Wash.
16	219954	LWKN	Ol. s.	AURORA	7,050	4,339	431.0	59.2	33.3	1920	Baltimore, Md.
17	106600		Ol. s.	Australia	14	9	43.2	12.6	3.6	1888	Madisonville, La.
18	227208	MGRT	Ol. s.	AUSTRALIA	11,628	7,221	509.7	70.3	39.9	1928	Chester, Pa.
19	107837		Ga. s.	Automatic	14	9	44.5	13.0	3.8	1903	Bridgeport, Conn.
20	206215		Ga. s.	Automatic	9	0	35.0	9.0	3.4	1909	Stanwood, Wash.
21	217361		Ol. s.	Automatic	29	11	52.2	15.4	5.9	1915	Winthrop, Mass.
22	226157		Ga. s.	Automatic	18	8	49.5	14.2	4.2	1926	Bena, Va.
23	224324		Ol. s.	Automatic II	26	18	51.9	14.2	6.4	1924	Winthrop, Mass.
24	222045		Ga. s.	Ava	14	9	55.3	12.0	3.0	1922	Ivanhoe, N. C.
25	225050		Ga. s.	Avall	10	7	45.9	10.0	3.5	1925	Honga, Md.
26	215700		Ol. s.	Avalon	16	7	43.8	14.0	5.0	1917	Portland, Me.
27	223972		Ga. s.	Avalon	7	5	28.5	12.0	3.1		Unknown
28	225160		Ga. s.	Avalon	11	7	37.4	12.0	3.0	1925	Maple Shade, N. J.
29	228505		Ga. s.	Avalon	12	9	37.1	9.3	4.6	1915	Bremerton, Wash.
30	200306		Ga. s.	Avalynne	14	14	46.8	13.2	4.8	1903	Crisfield, Md.
31	208690		Ga. s.	Avis	13	8	52.5	12.3	4.3	1911	Galveston, Tex.
32	212467		Ga. s.	Avis	14	13	36.2	9.2	4.2	1905	Davenport, Iowa
33	204269		Ga. s.	Avis L	9	0	43.0	11.9	5.2	1907	East Machias, Me.
34	106874		Ga. s.	Avocet	9	7	34.8	14.2	3.7	1886	Eastport, N. Y.
35	227143		Ga. s.	Avocet II	10	6	39.3	9.0	4.1	1925	Honga, Md.
36	211743		Ga. s.	AVON	64	43	78.5	16.1	5.5	1913	Alameda, Calif.
37	228712		Ga. s.	Avon II	14	9	44.7	14.0	3.5	1929	Port Clinton, Ohio
38	214760		Ga. s.	Avona	13	9	36.7	11.9	5.2	1917	Tacoma, Wash.
39	224913		Ga. s.	Aw-Come-On	11	10	41.7	9.9	2.0	1924	Frankfort, Ky.
40	223714		Ga. w.	Ayowa	28	23	60.4	20.0	2.1	1924	Ponca, Nebr.
41	227859		Ol. s.	Azalea	27	10	52.8	14.6	5.9	1928	Marshfield, Ore.
42	456		Ga. s.	Azalla	13	12	39.0	13.3	5.2	1859	Eden, Me.
43	215341		Ga. s.	Azalea	39	31	60.0	19.6	5.4	1917	Paulsboro, N. J.
44	226924		Ga. s.	Azalea C.	11	8	31.0	9.3	3.3	1927	Memphis, Tenn.
45	208437		Ol. s.	Azores	114	53	96.7	24.0	11.4	1911	Essex, Mass.
46	222204		Ga. w.	B.	22	22	60.0	20.0	2.8	1922	Blair, Nebr.
47	214249		Ga. s.	B. B.	8	5	32.6	9.0	4.4	1916	Seattle, Wash.
48	227413		Ga. s.	B. M. Co. No. 1	296	285	77.4	27.9	7.0	1928	do.
49	227414		Ga. s.	B. M. Co. No. 2	295	285	77.4	27.8	7.0	1928	do.
50	3319		Ga. s.	B. B. B.	14	13	38.2	13.3	6.2	1882	Eastport, Me.
51	204170		Ga. s.	B. B. Dutton	12	11	42.0	10.0	5.7	1906	St. Joseph, Mich.
52	215013		Ga. s.	B. B. W.	41	30	54.9	18.3	6.1	1917	Rockland, Me.
53	3869		Ga. s.	B. C. Pennington	9	8	34.4	13.4	4.5	1900	Atlantic City, N. J.
54	225304		Ol. s.	B. C. Willis	48	39	61.0	19.8	5.3	1926	Avoca, N. C.
55	3934		Ga. s.	B. D. Luce	13	12	40.6	13.1	3.0	1902	Morehead City, N. C.
56	224578		Ga. w.	B. D. Raik	29	18	65.0	16.0	2.2	1925	Point Pleasant, W. Va.
57	208835		Ga. s.	B. F. M.	15	10	42.4	12.2	4.7	1910	Ellamar, Alaska
58	202195		Ga. s.	B. F. Huntley	31	21	53.7	15.6	6.0	1905	New Baltimore, Md.
59	223644		Ga. s.	B. F. Travers	76	44	72.0	21.0	7.1	1924	Amberg, Va.
60	214784		Ol. s.	B. G. Purdy	39	19	58.3	17.6	8.1	1916	Chelsea, Mass.
61	225795		Ga. s.	B. H. Hoff	14	12	36.4	9.0	2.6	1923	St. Louis, Mo.
62	200099		Ga. s.	B. H. Minch	21	11	52.7	18.2	4.7	1903	Dorchester, N. J.
63	226117		Ol. s.	B. M. THOMAS	140	49	82.5	21.5	11.1	1926	Groton, Conn.
64	215782		Ga. s.	B. M. White	90	90	60.0	12.3	6.2	1917	Jeffersonville, Ind.
65	223564		Ol. s.	B. T. Hillman	45	17	67.6	17.1	8.0	1924	Essex, Mass.
66	222212		Ga. w.	B. V. D.	8	7	32.4	8.0	2.0	1922	Burnside, Ky.
67	200148		Ga. s.	B. W. Leigh	33	33	75.4	23.5	6.4	1903	Oriole, Md.
68	224678		Ga. s.	B. W. Terlinde	10	7	43.0	9.2	4.0		Unknown

¹ Formerly ga. s. Crowley No. 20.

² Formerly ga. s. Josie.

³ Formerly ol. s. Miller County.

⁴ Formerly ol. s. Mary Ellen O'Neil.

⁵ Formerly ga. s. Fred'k H. Black.

⁶ Formerly U. S. N. ga. s. hull No. 1807.

Line No.	Service	Crew	Horse-power	Name of owner	Home port	Address of owner
1	Fsh.	2	22	Loren N. Willis	Newport, R. I.	Block Island, R. I.
2	Cod.	6	40	Jeremiah Smurrage	Gloucester, Mass.	13 Russell Avenue.
3	Frt.	1	26	E. L. Taylor	Norfolk, Va.	2712 Chesterfield Boulevard.
4	Fsh.	8	20	Jack Bozanich	Port Townsend, Wash.	2925 Federal Avenue, Everett, Wash.
5	Fsh.	2	12	Hans H. Skarbo	Seattle, Wash.	Cedrona, Wash.
6	Fsh.	5	45	Martin Enge	Petersburg, Alaska	
7	Frt.	2	36	Wallace M. Quinn	Crisfield, Md.	Route 1.
8	Fsh.	4	30	Pacific American Fisheries (Me.)	Ketchikan, Alaska	
9	Fsh.	1	100	Alaska Packers Association (Calif.)	San Francisco, Calif.	111 California Street.
10	Fsh.	1	16	Cornelius W. Rose	Newport, R. I.	New Shoreham, R. I.
11	Cod.	1	7	Alphonso Hyson	Rockland, Me.	Bristol, Me.
12	Pas.	2	50	Charles Drenen	New York, N. Y.	4 Aster Court, Carrotsen Beach (B).
13	Frt.	3	45	Garfield F. Horseman	Annapolis, Md.	Broomes Island, Md.
14	Fsh.	1	16	Fred Schrey	Sitka, Alaska	
15	Fsh.	5	27	H. E. Moen	Seattle, Wash.	Richmond Beach, Wash.
16	Tnk.	28	63,000	Standard Transportation Co. (Del.)	New York, N. Y.	26 Broadway.
17	Pas.	2	90	B. O. Nichols	Tampa, Fla.	3212 Bay to Bay Street.
18	Tnk.	48	4,200	Texas Steamship Co. (Calif.)	Los Angeles, Calif.	929 South Broadway.
19	Frt.	3	35	Long Island Oyster Farms (N. Y.)	New York, N. Y.	Northport, N. Y.
20	Tow.	2	20	Bellingham Tug & Barge Co. (Wash.)	Seattle, Wash.	1214 Cornwall Avenue, Bellingham, Wash.
21	Cod.	5	50	Vito Maniscalco	Boston, Mass.	32 Fleet Street.
22	Fsh.	3	50	G. L. Montgomery	Newport News, Va.	Seaford, Va.
23	Cod.	5	60	Pasquale Maniscalco	Boston, Mass.	18 Moon Street.
24	Frt.	3	16	D. J. Black	Wilmington, N. C.	209 South Front Street.
25	Fsh.	2	24	Oscar W. Nelson	Crisfield, Md.	Hoopersville, Md.
26	Cod.	3	35	August Peterson	New York, N. Y.	Care Marine Basin Co. (B).
27	Pas.	1	18	Henrietta Oakley	do	Babylon, N. Y.
28	Pas.	2	60	Sea Shore Hotel & Yacht Co.	Philadelphia, Pa.	Maple Shade, N. J.
29	Fsh.	1	20	Raymond Tucker	Ketchikan, Alaska	Box 13, Port Orford, Wash.
30	Pas.	1	50	George W. Sherman	New Haven, Conn.	46 Princeton Street, New Bedford, Mass.
31	Pas.	1	42	W. L. Thorpe	Houston, Tex.	106 Clifton Street.
32	Frt.	3	24	Emil Nelson	Milwaukee, Wis.	Ellison Bay, Wis.
33	Frt.	2	40	A. H. Mayo	Bar Harbor, Me.	Brooklin, Me.
34	Fsh.	1	36	William O. Pagels	New York, N. Y.	West Sayville, N. Y.
35	Pas.	2	32	M. A. Sumner	do	23 Southard Lane, Babylon, N. Y.
36	Tnk.	2	100	Associated Oil Co. (Calif.)	San Francisco, Calif.	79 New Montgomery Street.
37	Pas.	1	50	William M. Miller	Sandusky, Ohio	Put-in-Bay, Ohio.
38	Fsh.	4	20	Olaf Larsen	Juneau, Alaska	
39	Pas.	2	40	Lambert U. Suppinger	Louisville, Ky.	Frankfort, Ky.
40	Fer.	2	30	Severt Olson	Pembina, N. Dak.	Ponca, Nebr.
41	Fsh.	3	70	Irwin Ross	Marshfield, Ore.	R. F. D. No. 1.
42	Frt.	1	50	J. S. Harmon	Jonesport, Me.	
43	Frt.	3	50	Mattias E. Anderson	New York, N. Y.	1218-A Seventy-seventh Street (B).
44	Tow.	1	18	H. A. Gipson	Memphis, Tenn.	897 Breedlove Street.
45	Cod.	10	90	United Fisheries Co. (Mass.)	Gloucester, Mass.	286 Main Street.
46	Frt.	2	48	Charles Haynes	Omaha, Nebr.	Blair, Nebr.
47	Fsh.	1	12	William J. Chuck, jr.	Juneau, Alaska	Klawack, Alaska.
48	Fsh.	15	125	Baranof Mildeure Co. (Wash.)	Seattle, Wash.	Grand Trunk Dock.
49	Fsh.	15	110	do	do	Do.
50	Frt.	2	15	Andrew Clark	Eastport, Me.	Sea Street.
51	Msc.	1	40	Chicago Shipbuilding Co. (Ill.)	Chicago, Ill.	One hundred and First Street and Calumet River.
52	Frt.	3	30	Perley L. Merriman	Bath, Me.	Boothbay, Me.
53	Pas.	1	12	Somers Hickman	Philadelphia, Pa.	224 Maine Avenue, Atlantic City, N. J.
54	Frt.	4	75	B. G. Willis	Elizabeth City, N. C.	Avoca, N. C.
55	Fsh.	10	25	O. O. Willis	Beaufort, N. C.	Morehead City, N. C.
56	Tow.	1	54	Benjamin D. Raika	Pittsburgh, Pa.	Point Pleasant, W. Va.
57	Fsh.	3	20	A. H. McNeer	Seward, Alaska	
58	Tow.	3	100	Huntley Richardson Lumber Co. (S. C.)	Georgetown, S. C.	Bucksport, S. C.
59	Frt.	3	60	Ernest F. Travers	Cambridge, Md.	212 Willis Street.
60	Cod.	2	275	Abner J. Harris	Portland, Me.	188 Commercial Street.
61	Tow.	1	18	B. H. Hoff	St. Louis, Mo.	Foot Haven Street.
62	Oys.	4	18	George L. Turner	Philadelphia, Pa.	Little Creek, Del.
63	Tow.	9	500	Warner Company (Del.)	do	1518 Walnut Street.
64	Tow.	7	80	C. O. Mengel & Bro. Co. (Ky.)	Louisville, Ky.	
65	Cod.	7	60	Horace O. Hillman	Vineyard Haven, Mass.	Edgartown, Mass.
66	Pas.	2	75	Burnside Veneer Co. (Ky.)	Louisville, Ky.	Burnside, Ky.
67	Frt.	4	80	D. A. Winslow	Norfolk, Va.	New Commercial Docks.
68	Msc.	2	25	Passaic Valley Sewage Commission	Newark, N. J.	24 Branford Place.

¹ Formerly sch. Eleanor De Costa.

² Formerly ^a st. s. Alice R. ^b ga. s. John L. Wade.

Line No.	Official No.	Signal letters	Rig	Name of vessel	Tonnage		Register dimensions			When built	Where built
					Gross	Net	Length	Breadth	Depth		
							Feet	Feet	Feet		
1	200674		Ga. s.	B. and W.	9	6	35.0	8.3	2.5	1904	Olympia, Wash.
2	223396		Ga. s.	B. G. and G. E. Willis	40	20	60.1	20.2	4.7	1923	Willis Landing, N. C.
3	218161		Ga. s.	Baben	16	14	30.2	16.0	4.1	1915	Awendaw, S. C.
4	217375		Ga. s.	Babo	12	7	34.4	12.4	3.4	1918	Switzerland, Fla.
5	222733		Ga. s.	Babs	14	9	39.4	14.5	4.4	1921	Baltimore, Md.
6	225550		Ol. s.	Baby	16	7	39.3	10.0	5.5	1926	Morgan City, La.
7	228706		Ol. s.	Baby 2nd	39	24	57.4	16.0	6.8	1929	Noank, Conn.
8	228269		Ga. s.	Bacchus	13	0	35.9	9.0	4.0	1929	Seattle, Wash.
9	206330		Ga. s.	Bachelor	8	6	44.2	7.3	3.1	1904	Grafton, Ill.
10	214090	LGBP	Ol. s.	BACOL	1,696	1,185	248.0	42.5	17.3	1912	New Castle, England.
11	228148		Ga. w.	Badon	13	13	55.0	13.4	2.5	1928	Baden, Pa.
12	225316		Ol. s.	Badger	35	23	51.8	13.2	6.0	1925	Manitowoc, Wis.
13	224114		Ga. s.	Badger State	45	30	60.0	16.4	9.0	1924	Marinette, Wis.
14	216097		Ga. s.	Bagaduce	65	42	62.0	24.0	6.0	1918	Castine, Me.
15	219754		Ga. s.	Bainbridge	8	5	29.1	9.4	4.0	1920	Seattle, Wash.
16	227679		Ol. s.	Bainbridge	572	389	177.7	55.2	14.9	1928	Houghton, Wash.
17	223435		Ga. s.	Balbina V	7	5	27.6	11.7	3.1		Unknown
18	215328		Ga. s.	Balboa	21	7	47.2	14.9	5.2	1917	San Diego, Calif.
19	223144		Ol. s.	Balboa	11	7	40.5	10.8	4.1	1923	Balboa, Calif.
20	224462		Ol. s.	Balboa	31	15	60.8	15.7	6.1	1925	San Diego, Calif.
21	204064		Ga. s.	Baldy	33	15	55.2	14.1	5.4	1907	Richardson, Wash.
22	215377		Ga. s.	Balko	11	9	39.7	13.0	4.3	1916	Seattle, Wash.
23	210920		Ga. s.	Ball No. 1	9	6	36.2	11.0	4.0	1913	Pittsburg, Calif.
24	207627		Ga. s.	Baltic	11	7	36.0	11.2	3.1	1910	Keyport, Wash.
25	214712		Ga. s.	Baltic	24	20	45.2	13.0	6.4	1917	Seattle, Wash.
26	213337		Ga. s.	Baltimore	29	20	47.7	14.3	6.3	1915	Tacoma, Wash.
27	218839		Ga. s.	Baltimore	9	7	34.7	11.3	3.2	1909	Cut Off, La.
28	225404		Ga. s.	Balto	14	9	36.0	11.2	5.6	1926	Seattle, Wash.
29	208845		Ga. s.	Bamboo	14	9	36.2	11.7	3.5	1911	New Berlin, Fla.
30	204102		Ga. s.	Banshee	8	5	33.7	8.9	2.8	1907	Marshfield, Oreg.
31	217682		Ga. s.	Baracota	6	5	35.0	10.0	2.4	1918	Atlantic, N. C.
32	204053		Ga. s.	Barbara	8	5	42.6	9.9	3.1	1907	Tacoma, Wash.
33	222903		Ga. s.	Barbara	39	9	59.7	17.0	8.0	1923	East Boothbay, Me.
34	224287		Ga. s.	Barbara	16	12	40.2	12.7	6.1	1924	Pensacola, Fla.
35	224964		Ga. s.	Barbara B	8	6	39.0	11.0	3.1	1895	Red Bank, N. J.
36	226245		Ol. s.	Barbara C	24	16	49.0	15.5	5.7	1925	Amesbury, Mass.
37	217214		Ga. s.	Baranoff	10	7	37.5	11.1	3.4	1918	Sitka, Alaska
38	212780		Ga. s.	Barcelona	76	67	81.2	21.3	9.5	1914	Pensacola, Fla.
39	210505		Ga. s.	Barnacle	11	7	48.2	8.2	4.6	1911	Morris Heights, N. Y.
40	226974		Ga. s.	Barnegat	11	9	34.0	13.0	3.7	1927	Port Richmond, N. Y.
41	210363		Ga. s.	Barnes	11	8	39.3	13.0	3.5	1912	Brunswick, Ga.
42	227378		Ol. s.	Barney	13	9	36.2	10.6	5.5	1928	Tacoma, Wash.
43	226083		Ol. s.	Barney, jr.	59	40	74.4	16.0	7.5	1926	Bellingham, Wash.
44	227722		Ol. s.	Barney Google II	12	8	43.5	8.6	4.6	1928	San Diego, Calif.
45	214967		Ol. s.	Barron F.	50	42	65.2	17.0	7.3	1917	Seattle, Wash.
46	207803		Ga. s.	Battestine	11	7	44.6	7.0	8.0	1908	Beaumont, Tex.
47	211222		Ga. s.	Battler	12	8	38.4	9.8	3.9	1913	Onula, Wash.
48	205836		Ga. s.	Batty	8	6	29.0	10.6	3.3	1903	Stratford, Conn.
49	203872		Ga. s.	Bay Point	14	9	51.0	16.0	4.0	1907	Southend, Wash.
50	223105		Ga. s.	Bay Queen	9	7	31.0	11.5	3.9	1923	Forked River, N. J.
51	222592		Ga. s.	Bay View	8	7	28.7	12.0	3.3	1912	Port Republic, N. J.
52	226505		Ga. s.	Bayfield	7	5	30.4	9.8	4.7	1927	Tacoma, Wash.
53	218735	LKSD	Ol. s.	BAYONNE	1,077	616	206.8	35.6	16.8	1919	Newburgh, N. Y.
54	220311		Ga. s.	Beabo	13	11	41.0	9.6	3.7	1920	Seattle, Wash.
55	205603		Ga. s.	Beachmont	10	7	34.7	11.4	5.2	1908	Rockport, Mass.
56	212289		Ga. s.	Bea Mc	15	9	44.2	11.7	2.3	1914	Belleair, Fla.
57	211019		Ga. s.	Bear	10	8	31.0	8.2	3.3	1913	Marshfield, Oreg.
58	211114		Ga. s.	Bear	35	24	49.8	14.2	7.0	1913	Seattle, Wash.
59	214835		Ga. s.	Bear	40	31	56.2	15.1	7.0	1917	Tacoma, Wash.
60	222957		Ga. w.	Bear	21	14	46.3	13.5	2.0	1923	Rockport, Ky.
61	225178		Ga. s.	Bear	12	10	40.1	11.4	3.0	1925	Portsmouth, Va.
62	227688		Ga. s.	Bearcat	13	9	43.6	9.6	5.2	1928	Long Beach, Calif.
63	228169		Ga. s.	Bearkat	13	8	45.9	9.4	4.7	1927	Los Angeles, Calif.
64	70351		Ol. s.	Beatrice	20	11	47.4	15.0	6.3	1882	Essex, Mass.
65	127087		Ga. s.	Beatrice	20	16	38.0	15.0	5.0	1895	Philadelphia, Pa.
66	202561		Ga. s.	Beatrice	22	12	49.0	17.1	4.8	1902	Leesburg, N. J.
67	208091		Ga. s.	Beatrice	8	6	25.5	9.0	3.5	1907	South Manitou Island, Mich.
68	213003		Ga. s.	Beatrice	12	8	37.0	13.4	3.8	1915	Brunswick, Ga.
69	221782		Ga. s.	Beatrice B	23	12	48.4	15.2	5.9	1921	Friendship, Me.
70	221792		Ol. s.	Beatrice K	78	42	104.3	14.9	8.3	1918	Mariners Harbor, N. Y.

¹ Formerly British ga. s. Calgary.

² Formerly ga. s. Joe Call.

Line No.	Service	Crew	Horse-power	Name of owner	Home port	Address of owner
1	Fsh.	1	20	Ralph Horne.....	Seattle, Wash.....	South Bend, Wash.
2	Pas.	3	70	B. G. Willis.....	Elizabeth City, N. C..	Avoca, N. C.
3	Frt.	2	16	Victor E. Thelning.....	Charleston, S. C.....	19 Chalmers Street.
4	Msc.	2	30	A. A. McLendon.....	Jacksonville, Fla.....	71 South Ocean Street.
5	Msc.	1	14	Atlantic Coast Shipping Co. (Md.).....	Baltimore, Md.....	American Building.
6	Tow.	4	60	R. J. Terrebonne.....	New Orleans, La.....	Morgan City, La.
7	Fsh.	7	60	Aldo Bacchloochi.....	New London, Conn.....	Noank, Conn.
8	Fsh.	2	33	Daniel Clashy.....	Seattle, Wash.....	c/o Peter H. Thelen, Burlen, Wash.
9	Pas.	1	50	J. O. Brock.....	St. Louis, Mo.....	Elsah, Ill.
10	Tnk.	30	b 1,000	Mount Hope Steamship Co. (Del.).....	Wilmington, Del.....	Tenth and Market Streets.
11	Tow.	1	60	Edward N. McDonald.....	Pittsburgh, Pa.....	274 East Third Street, Beaver, Pa.
12	Fsh.	4	75	Arthur J. Luebke.....	Milwaukee, Wis.....	Two Rivers, Wis.
13	Tow.	3	150	Great Lakes Dredge & Dock Co. (N. J.).....	Chicago, Ill.....	104 South Michigan Avenue.
14	Frt.	2	48	Seaport Navigation Co. (Me.).....	Eastport, Me.....	Union Wharf.
15	Fsh.	1	10	Andrew Siwertsen.....	Seward, Alaska.....	Valdez, Alaska.
16	For.	7	200	Kitsap County Transportation Co. (Wash.).....	Seattle, Wash.....	Grand Trunk Dock.
17	Fsh.	2	60	Edward Lamont.....	New York, N. Y.....	448 East Eighty-fourth Street.
18	Msc.	4	60	Standard Dredging Co. (Del.).....	do.....	233 Broadway.
19	Pas.	1	20	Newport Bay Investment Co. (Calif.).....	Los Angeles, Calif.....	Balboa, Calif.
20	Fsh.	3	100	Julius Zolezzi.....	San Diego, Calif.....	2408 Brant Street.
21	Fsh.	6	65	D. O. Jenkins.....	Ketchikan, Alaska.....	
22	Tow.	1	20	S. Kenyon.....	Seattle, Wash.....	Bellingham, Wash.
23	Pas.	1	b 40	Gibson Properties Co. (Calif.).....	San Francisco, Calif.....	37 Drumm Street.
24	Fsh.	2	20	Pacific American Fisheries (Me.).....	Ketchikan, Alaska.....	
25	Fsh.	5	35	Jens Svendsen.....	Petersburg, Alaska.....	
26	Fsh.	8	35	Libby, McNeill & Libby (Me.).....	Seattle, Wash.....	88 Hamlin Street.
27	Oys.	3	20	David C. Pitre.....	New Orleans, La.....	Cut Off, La.
28	Fsh.	3	27	C. McKerr.....	Seattle, Wash.....	Anacortes, Wash.
29	Pas.	2	14	William F. Bruhne.....	Miami, Fla.....	Box 1029.
30	Tow.	1	30	Evans Auto Loading Co. (Del.).....	Marshfield, Oreg.....	North Bend, Oreg.
31	Fsh.	1	8	Walter Lewis.....	Beaufort, N. C.....	Stacy, N. C.
32	Tow.	2	40	J. F. Fredericks.....	Seattle, Wash.....	Bow, Wash.
33	Cod.	12	45	Willard Daggett Co.....	Portland, Me.....	South Portland, Me.
34	Fsh.	6	24	E. E. Saunders & Co. (Fla.).....	Pensacola, Fla.....	802 Palafox Street Wharf.
35	Pas.	2	20	Susie A. Springsteen.....	Philadelphia, Pa.....	131 K Street, Seaside Park, N. J.
36	Cod.	3	45	Joaquin Cross.....	Provincetown, Mass.....	351 Commercial Street.
37	Fsh.	1	12	Ralph Young.....	Juneau, Alaska.....	Sitka, Alaska.
38	Fsh.	9	48	Warren Fish Co. (Fla.).....	Pensacola, Fla.....	Baylen Street Wharf.
39	Pas.	1	60	Matson Navigation Co. (Calif.).....	San Francisco, Calif.....	215 Market Street.
40	Fsh.	1	24	Edward Carver.....	New York, N. Y.....	Box 433, Port Richmond, N. Y.
41	Fsh.	2	10	Glynn Canning Co. (Ga.).....	Brunswick, Ga.....	Glynn Avenue.
42	Fsh.	1	40	Anita Armstrong Bishop.....	Wrangell, Alaska.....	
43	Tow.	6	350	Bellingham Tug & Barge Co. (Wash.).....	Seattle, Wash.....	Bellingham, Wash.
44	Pas.	2	b 60	Ralph G. Miller.....	Los Angeles, Calif.....	1765 Water Street, Long Beach, Calif.
45	Fsh.	8	100	Nakat Packing Corporation (N. Y.).....	Ketchikan, Alaska.....	
46	Pas.	1	28	Jake Paul.....	Port Arthur, Tex.....	Hemphill, Tex.
47	Fsh.	6	25	W. E. Westerman.....	Seattle, Wash.....	Olalla, Wash.
48	Mso.	1	25	James Kilpatrick.....	New York, N. Y.....	Belmore, N. Y.
49	Frt.	2	45	N. A. Jeldness.....	Astoria, Oreg.....	584 Franklin Avenue.
50	Pas.	1	40	Edwin W. Parker.....	Philadelphia, Pa.....	Forked River, N. J.
51	Fsh.	1	9	William K. Frazier.....	do.....	Fortescue, N. J.
52	Fsh.	2	25	Charly Noglegard.....	Tacoma, Wash.....	Puyallup, Wash.
53	Tnk.	22	b 57	Vacuum Oil Co. (N. Y.).....	New York, N. Y.....	61 Broadway.
54	Fsh.	2	30	H. H. Land & Livestock Co. (Calif.).....	Seattle, Wash.....	908 Third Avenue.
55	Frt.	1	16	L. J. Cannon.....	Boston, Mass.....	Revere, Mass.
56	Pas.	1	25	Edward I. Pillsbury, jr.....	Tampa, Fla.....	Palmetto, Fla.
57	Pas.	1	10	W. H. Safley.....	Marshfield, Oreg.....	Florence, Oreg.
58	Fsh.	5	50	Booth Fisheries Co. (Del.).....	Seattle, Wash.....	Pier 11B, foot Wall Street.
59	Fsh.	3	50	Astoria & Puget Sound Canning Co. (Wash.).....	do.....	Bellingham, Wash.
60	Tow.	3	40	Natural Rock Asphalt Corporation (Del.).....	Louisville, Ky.....	Greenville, Ky.
61	Frt.	1	40	T. Foreman.....	Norfolk, Va.....	Portsmouth, Va.
62	Pas.	2	b 100	C. Casey.....	Los Angeles, Calif.....	752 Fifth Street, San Pedro, Calif.
63	Pas.	2	b 200	C. Casey.....	do.....	825 Main Avenue.
64	Tow.	3	100	Bay State Dredging & Contracting Co. (Mass.).....	Boston, Mass.....	62 Condor Street.
65	Msc.	2	40	James H. Thompson.....	Philadelphia, Pa.....	Camden, N. J.
66	Oys.	6	25	Thomas O. Lilliston.....	do.....	Dorchester, N. J.
67	Pas.	1	12	Theodore Thompson.....	Grand Haven, Mich.....	South Maniton, Mich.
68	Fsh.	4	25	Dunbar Dukate Co. (La.).....	New Orleans, La.....	Canal Bank Building.
69	Cod	5	42	Wm. E. Burchell.....	Vineyard Haven, Me.....	Nantucket, Mass.
70	Cod	14	100	D. Martinez.....	Gloucester, Mass.....	22 Main Street.

1 Formerly sloop yacht Carrie and Charles.

4 Formerly U. S. N. S. C. 436.

Line No.	Official No.	Signal letters	Rig	Name of vessel	Tonnage		Register dimensions			When built	Where built
					Gross	Net	Length	Breadth	Depth		
					Feet						
1	226046		Ol. s.	Beatrice S.	43	17	60.6	10.7	7.8	1926	Damariscotta, Me.
2	212273		Ga. s.	Beauchaire	39	27	56.0	16.6	6.7	1914	Tacoma, Wash.
3	225843		Ga. s.	Beaulah	12	8	30.2	9.2	2.8	1925	Houma, La.
4	227522		Ga. s.	Beaulah Land	15	10	46.6	10.8	4.4	1920	Racine, Wis.
5	227394		Ol. s.	Beauty St. Joseph	92	62	88.2	21.9	9.8	1928	Essex, Mass.
6	3965		Ga. s.	Beaver	13	9	42.6	15.0	4.0	1903	West Seattle, Wash.
7	201206		Ga. s.	Beaver	13	9	54.5	12.9	2.8	1904	Anacortes, Wash.
8	204803		Ga. s.	Beaver	8	6	35.5	7.8	3.5	1907	Marshfield, Ore.
9	203290		Ga. s.	Beaver	14	9	44.0	13.2	3.9	1911	Astoria, Ore.
10	210214		Ga. s.	Beaver	5	5	42.5	10.1	3.5	1912	St. Marys, Ga.
11	210841		Ga. s.	Beaver	9	6	36.8	10.8	4.8	1912	Stockton, Calif.
12	215182		Ga. s.	Beaver	20	17	44.4	13.0	5.0	1917	Seattle, Wash.
13	215213		Ga. s.	Beaver	9	6	29.2	9.2	4.0	1917	Tacoma, Wash.
14	216004		Ga. s.	Beaver	9	6	35.0	10.4	4.6	1916	Wilmington, Calif.
15	223095		Ga. w.	Beaver	34	21	48.0	11.0	2.6	1923	Ashbyburg, Ky.
16	220196		Ga. s.	Beaver	18	14	36.5	10.7	4.2	1926	Marinette, Wis.
17	206686		Ga. s.	Becky	16	7	49.0	11.5	6.2	1909	Island City, N. Y.
18	211794		Ol. w.	Bedford	98	80	97.9	16.0	3.5	1913	Jeffersonville, Ind.
19	216111		Ga. s.	Bedford	19	13	49.8	12.1	5.5	1918	Los Angeles, Calif.
20	226806		Ga. s.	Bedouin	14	12	39.8	10.9	4.0	1919	New York, N. Y.
21	130900		Ga. s.	Beo	26	18	59.4	15.0	6.0	1901	Everett, Wash.
22	218705		Ga. s.	Beo II	12	6	36.3	11.0	4.5	1914	New York, N. Y.
23	221246		Ga. s.	Bellby	15	12	46.5	10.5	3.0	1921	Wrangell, Alaska
24	227823		Ol. s.	Belana	244	168	97.6	31.4	9.3	1928	Tacoma, Wash.
25	225423		Ol. w.	BELFONT	138	107	100.0	24.0	4.9	1926	Point Pleasant, W. Va.
26	225556		Ga. s.	Belfort	24	12	49.2	13.0	4.6	1926	Olga, La.
27	223182		Ga. s.	Belhaven	63	35	58.0	21.7	5.6	1923	Sealevel, N. C.
28	208477		Ga. s.	Bell II	12	11	44.4	11.3	4.2	1916	Peoria, Fla.
29	3526		Ga. s.	Bella Chersina	12	10	39.0	13.7	3.7	1891	Handsboro, Miss.
30	2458		Ga. s.	Bella Cooper	21	18	47.7	16.3	3.8	1866	Jersey City, N. J.
31	201507		Ga. s.	Belle	8	7	30.5	10.0	4.3	1904	Juneau, Alaska
32	226143		Ga. s.	Belle	9	7	30.4	11.0	2.5	1926	Morgan City, La.
33	227215		Ga. s.	Belle C.	12	10	37.8	9.8	2.8	1905	West De Pere, Wis.
34	3042		Ga. s.	Belle France	11	7	38.8	15.2	3.1	1902	Dolisle, Miss.
35	212242		Ga. s.	Belle Isle	21	14	47.6	14.0	4.8	1914	Detroit, Mich.
36	226874		Ga. s.	Belle of Myers	17	12	45.6	13.0	4.5	1927	Fort Myers, Fla.
37	208839		Ga. s.	Belleview	22	16	54.0	13.1	5.0	1911	West Mystic, Conn.
38	81313	KJDN	Ol. s.	Bellingham	366	333	129.3	21.6	17.6	1891	Portland, Ore.
39	223874		Ga. s.	Bellmore	14	9	38.2	12.4	4.9	1924	Bellmore, N. Y.
40	226438		Ol. s.	Beloit II	35	23	51.2	14.3	7.6	1927	Tacoma, Wash.
41	203532		Ga. s.	Beloved Vagabond	38	31	56.0	16.0	7.0	1906	Gulfport, Conn.
42	210533		Ol. s.	Belvedere	38	24	59.7	20.0	5.0	1912	San Francisco, Calif.
43	212441		Ol. s.	Belvidere	9	6	37.8	12.0	3.1	1912	Harris Lot, Md.
44	217690		Ga. s.	Ben	13	10	35.5	10.5	6.0	1919	Seattle, Wash.
45	3926		Ga. s.	Ben Hur	14	10	43.4	10.5	4.4	1902	Astoria, Ore.
46	210396		Ga. w.	Ben Hur	12	11	52.0	12.0	2.3	1912	Clarington, Ohio
47	225625		Ga. s.	Ben-Hur	11	8	35.5	9.8	3.6	1926	Chassell, Mich.
48	227149		Ga. s.	BENEFACOR	12	8	42.0	11.1	5.0	1927	Cleveland, Ohio
49	222650		Ga. s.	Benoventum	14	12	43.7	10.3	5.3	1922	Georgetown, S. C.
50	209573		Ga. s.	Benetta	12	10	55.5	12.3	3.5	1912	Apalachicola, Fla.
51	202901		Ga. s.	BENICIA	347	212	140.0	33.5	7.5	1906	Richmond, Calif.
52	224515		Ol. s.	Benita	18	12	43.5	13.0	5.7	1925	Freeport, N. Y.
53	208065		Ga. s.	Benitez	23	15	52.0	13.1	7.8	1910	New York, N. Y.
54	223044		Ol. s.	Benjamin Thompson	47	18	65.5	19.5	8.8	1923	Essex, Mass.
55	201799		Ga. s.	Benjamin M. Wallace	77	49	82.2	22.3	9.1	1905	do.
56	3948		Ga. s.	Benjamin W. Latham	72	63	84.0	21.4	9.8	1902	do.
57	205784		Ga. s.	Bennett	14	10	38.0	11.1	3.9	1907	Belhaven, N. C.
58	223909	KFTC	Ol. s.	BENSON FORD	8,626	6,393	506.7	62.0	27.7	1924	River Rouge, Mich.
59	226433		Ol. w.	BENWOOD	268	268	125.9	26.6	6.0	1927	Neville Island, Pa.
60	212718		Ga. s.	Beret J.	21	5	46.3	14.3	6.4	1914	Friendship, Me.
61	116997	KQIW	Ol. s.	Bergen	250	104	90.7	23.8	15.0	1900	Portland, Ore.
62	215039		Ga. s.	Bering Sea	55	44	66.4	15.7	7.6	1917	Tacoma, Wash.
63	204290		Ga. s.	Berkley	10	8	35.0	13.7	3.6	1887	Patchogue, N. Y.
64	220082		Ga. s.	Berkley Machine Works No. 5.	14	9	47.7	11.0	4.4	1920	Berkley, Va.
65	207680		Ga. s.	Berma	6	5	34.8	11.0	3.0	1905	Georgetown, S. C.

¹ Formerly ga. s. Viscera No. 2.

² Formerly ga. s. Odysseus II.

³ Formerly Ga. s. U. S. Navy No. 7782.

⁴ Formerly ga. s. Nellie Pearson.

Line No.	Service	Crew	Horse-power	Name of owner	Home port	Address of owner
1	Cod	4	60	Lawrence S. Segura.....	Provincetown, Mass.	151 Commercial Street.
2	Fsh.	5	50	C. R. Duffey.....	Seattle, Wash.	232 Twenty-third Avenue North.
3	Frt.	2	14	R. J. Engeran.....	New Orleans, La.	Houma, La.
4	Pas.	1	150	Joe Sallors.....	Memphis, Tenn.	309 West Illinois Street.
5	Fsh.	12	170	Frank W. Wilkisson.....	New York, N. Y.	16 Fulton Market.
6	Fsh.	4	20	P. A. Haugen.....	Ketchikan, Alaska	Petersburg, Alaska.
7	Fsh.	2	60	George La Clair.....	Seattle, Wash.	Bellingham, Wash.
8	Frt.	1	10	E. D. Graham.....	Marshfield, Oreg.	Coquille, Oreg.
9	Pas.	1	50	Barbey Packing Co.....	Astoria, Oreg.	Seaside, Oreg.
10	Frt.	1	24	A. H. MacDonell.....	Fernandina, Fla.	St. Marys, Ga.
11	Frt.	1	50	Ringe Land & Navigation Co. (Calif.).....	Los Angeles, Calif.	Stockton, Calif.
12	Frt.	1	30	H. Smith.....	Seattle, Wash.	6542 Twenty-first Avenue NW.
13	Fsh.	2	6	Charles A. Headstrom.....	Juneau, Alaska	Baranof, Alaska.
14	Fsh.	2	30	Joseph Bogdanovich.....	Los Angeles, Calif.	434 Twelfth St.
15	Tow.	3	18	Z. V. Nelson.....	Louisville, Ky.	Ashbyburg, Ky.
16	Fsh.	3	30	Clifford G. Wenniger.....	Milwaukee, Wis.	Algoma, Wis.
17	Frt.	2	30	L. Plekert Fish Co. (Me.).....	Boston, Mass.	East Boston, Mass.
18	Pas.	3	32	Fred Joyce.....	Paducah, Ky.	Care Wharf Boat.
19	Tow.	1	45	Los Angeles Shipbuilding and Dry Dock Co. (Calif.).....	Los Angeles, Calif.	San Pedro, Calif.
20	Fsh.	2	30	Arthur S. Elnarsen.....	Seattle, Wash.	Box 384.
21	Tow.	4	100	Independent Towing Co. (Wash.).....	do.	Colman Dock.
22	Msc.	2	20	Gustaf Blomgren.....	New York, N. Y.	16 Arden Street.
23	Pas.	2	30	W. C. Waters.....	Wrangell, Alaska	
24	Frt.	16	b 210	Puget Sound Freight Lines (Wash.).....	Tacoma, Wash.	Ferry Dock, Seattle, Wash.
25	Tow.	1	300	Bank of Pittsburgh National Association (Pa.).....	Pittsburgh, Pa.	226 Fourth Avenue.
26	Pas.	2	45	Augustin A. Buras.....	New Orleans, La.	3128 De Soto Street.
27	Frt.	3	60	Maltby Taylor.....	Beaufort, N. C.	Sealevel, N. O.
28	Fsh.	1	24	George W. Corbett.....	St. Augustine, Fla.	76 Marine Street.
29	Fsh.	4	18	Mrs. Alfreda Caranna.....	Gulfport, Miss.	1520 Twenty-ninth Avenue.
30	Fsh.	2	30	Augustus Latourette.....	New York, N. Y.	47 Gridley Avenue, Mariners Harbor, N. Y.
31	Mso.	1	14	Mrs. Mary A. Charles.....	Ketchikan, Alaska	
32	Fsh.	2	18	Annie Trahan.....	New Orleans, La.	Morgan City, La.
33	Pas.	1	18	Elmer Jader.....	Sault Ste. Marie, Mich.	Stonington, Mich.
34	Mso.	1	22	Todd Shipbuilding & Dry Dock Co. (Ala.).....	Mobile, Ala.	Foot Texas Street.
35	Fer.	2	45	William J. Baldwin.....	Detroit, Mich.	3095 Cadillac Boulevard.
36	Tow.	1	54	Kinzie Bros. Steamer Line.....	Tampa, Fla.	Fort Myers, Fla.
37	Pas.	2	90	Griswold Co. (Conn.).....	New London, Conn.	294 State Street.
38	Frt.	9	200	Citizens Light, Power & Water Co. (Alaska)	Ketchikan, Alaska	
39	Pas.	2	40	Chas. D. Stevens.....	New York, N. Y.	Bellmore, N. Y.
40	Fsh.	6	60	John Knaplund.....	Ketchikan, Alaska	Box 402.
41	Wld.	3	80	Thomas J. Holden.....	New York, N. Y.	Weehawken, N. J.
42	Frt.	3	80	Wm. J. Albach.....	San Francisco, Calif.	Oakland, Calif.
43	Frt.	2	25	W. A. Helne.....	Washington, D. C.	6501 Third Street NW.
44	Fsh.	1	20	L. W. Warner.....	Juneau, Alaska	2531 Fifty-ninth Avenue, S. W. Seattle, Wash.
45	Tow.	1	32	C. W. Waterman.....	Seattle, Wash.	1600 Harbor Avenue.
46	Pas.	1	20	W. W. Veneable.....	Pittsburgh, Pa.	Charleston, W. Va.
47	Fsh.	3	20	Simon Kallanen.....	Marquette, Mich.	R. F. D. Portage Entry, Chassell, Mich.
48	Mso.	1	50	Interlake Engineering Co. (Ohio).....	Cleveland, Ohio	Cuyahoga River and Jefferson Street Bridge.
49	Frt.	2	32	E. W. Hitchcock.....	Georgetown, S. C.	Beneventura, S. C.
50	Pas.	2	37	W. M. Sharit.....	Apalachicola, Fla.	General delivery.
51	Frt.	6	300	Standard Oil Co. (Calif.).....	San Francisco, Calif.	225 Bush Street.
52	Fsh.	2	30	John Carleoh.....	New York, N. Y.	Freeport, N. Y.
53	Pas.	3	25	Benitez Sugar Co.....	San Juan, P. R.	Vieques, P. R.
54	Cod	9	45	William Thomas.....	Portland, Me.	South Portland, Me.
55	Cod	17	72	John C. Williams.....	Gloucester, Mass.	9 Winchester Street.
56	Fsh.	15	48	Portland Trawling Co. (Me.).....	New York, N. Y.	1 Fulton Fish Market.
57	Pas.	1	18	Walter Gerrard.....	Washington, N. C.	Blaine Creek, N. C.
58	Frt.	32	b 3,000	Ford Motor Co. (Del.).....	Detroit, Mich.	Highland Park.
59	Tow.	5	b 480	La Belle Transportation Co. (W. Va.).....	Pittsburgh, Pa.	Wheeling, W. Va.
60	Cod	3	37	Eugene M. Perry.....	Vineyard Haven, Mass.	Nantucket, Mass.
61	Fsh.	11	b 200	John E. Haston.....	Los Angeles, Calif.	1821 East Second Street, Long Beach, Calif.
62	Frt.	7	85	Everett Packing Co. (Wash.).....	Seattle, Wash.	Foot Bond Street.
63	Mso.	1	12	Albert C. Kahler.....	New York, N. Y.	Bay Shore, N. Y.
64	Frt.	1	50	Berkley Machine Works (Va.).....	Norfolk, Va.	Pearl Street, Berkley, Va.
65	Frt.	1	10	J. R. Smith.....	Georgetown, S. C.	Prince Street.

* Formerly ga. s. Willapa.
 * Formerly ga. s. Grey Dawn.

† Formerly ga. s. Sue H. Elmore.

Line No.	Official No.	Signal letters	Rig	Name of vessel	Tonnage		Register dimensions			When built	Where built
					Gross	Net	Length	Breadth	Depth		
1	206177		Ol. s.	Bermuda	14	10	47.1	11.8	4.7	1899	Shaw Island, Wash...
2	3600		Ga. s.	Bernardine Williams	21	16	61.0	17.2	4.7	1893	Oriole, Md.
3	208484		Ga. s.	Bernice	15	10	44.3	13.2	3.6	1911	Astoria, Ore.
4	210115		Ga. s.	Bernice	12	11	50.0	12.6	3.6	1912	Petersburg, Alaska
5	213004		Ol. s.	Bernice	12	8	37.0	13.4	3.8	1915	Brunswick, Ga.
6	222588		Ol. s.	Bernice	25	14	51.0	15.2	5.5	1922	Thomaston, Me.
7	225618		Ga. s.	Bernice	8	5	30.0	10.2	3.4	1925	Smith's Point, Tex.
8	227384		Ga. s.	Bernice	7	5	31.1	9.2	5.1	1928	Tacoma, Wash.
9	222010		Ga. s.	Bernice A.	37	30	54.7	15.4	6.5	1922	Seattle, Wash.
10	220684		Ga. s.	Bernice C.	7	6	33.4	13.0	3.3	1920	Stratford, Conn.
11	215202		Ga. s.	Bernice D.	9	9	30.5	9.2	3.6	1915	Peshtigo, Wis.
12	3790		Ga. s.	Bernice Cree	22	18	46.1	13.5	3.0	1899	Morehead City, N. C.
13	222931		Ga. s.	Bernice Queen	19	15	49.7	12.7	4.0	1923	Parkley, Va.
14	3824		Ga. s.	Bernice and Belle	12	12	34.0	12.8	6.4	1900	Friendship, Me.
15	3371		Ga. s.	Bernice A. Odell	9	8	42.2	13.5	3.2	1887	Patchogue, N. Y.
16	3578		Ga. s.	Bernice and Bessie	29	27	53.8	15.9	7.3	1893	East Boothbay, Me.
17	202792		Ol. s.	Berrien	132	90	75.5	27.8	8.0	1906	Tompkins Cove, N. Y.
18	224944		Ol. w.	BERRYOTT	45	45	73.3	16.0	4.3	1925	Pittsburgh, Pa.
19	141700		Ga. s.	Bertha	15	14	43.5	12.2	4.0	1901	New Haven, Conn.
20	211204		Ga. s.	Bertha	13	9	39.0	11.6	3.5	1913	Hydaburg, Alaska
21	210039		Ga. s.	Bertha	9	8	31.7	8.8	3.0	1915	Nebish, Mich.
22	220922		Ga. s.	Bertha	29	18	45.4	18.0	5.3	1920	Meridian, Ga.
23	222524		Ga. w.	Bertha	14	9	52.8	10.5	2.6	1922	Fairbanks, Alaska
24	222545		Ga. w.	BERTHA	27	27	63.7	18.0	3.0	1922	Grafton, Ill.
25	225717		Ol. s.	Bertha	17	11	38.0	11.4	6.0	1926	Seattle, Wash.
26	213982		Ga. s.	Bertha A.	32	21	59.5	16.8	6.7	1916	Thomaston, Me.
27	226053		Ga. s.	Bertha C.	11	11	37.8	12.6	4.4	1926	Mystic, Conn.
28	214195		Ga. s.	Bertha H.	9	6	32.0	10.6	4.0	1916	Cheboygan, Mich.
29	228204		Ga. s.	Bertha K.	8	5	31.4	10.0	4.8	1929	Gig Harbor, Wash.
30	210737		Ga. s.	Bertha M.	6	6	24.4	7.9	3.0	1911	Green Bay, Wis.
31	226511		Ga. s.	Bertha O.	10	6	35.2	10.0	4.7	1927	Seattle, Wash.
32	209099		Ga. s.	Bertha W.	11	9	37.5	11.2	5.0	1910	Manitowoc, Wis.
33	213989		Ga. s.	Bertha Alma	7	5	32.0	9.6	4.8	1916	Vinalhaven, Me.
34	203649		Ga. s.	Bertha Male	8	6	42.6	13.5	2.8	1906	Crittenden, Va.
35	204421		Ga. s.	Bertie	20	14	43.0	15.0	4.6	1907	Essington, Pa.
36	216279		Ga. s.	Bertie II.	10	8	34.4	9.2	4.0	1918	Gig Harbor, Wash.
37	3075		Ga. s.	Bertie Bransford	6	5	29.0	12.7	2.9	1878	Patchogue, N. Y.
38	3648		Ga. s.	Bertie F. Tull	236	165	125.4	21.8	6.1	1895	Pocomoke City, Md.
39	223219		Ga. s.	Bertwill	24	12	46.9	12.3	4.7	1923	Oregon City, Ore.
40	225329		Ol. w.	Beryl	20	13	50.0	11.7	2.1	1925	Clarington, Ohio
41	222970		Ga. s.	Beryl C.	27	18	58.4	16.5	4.7	1923	Wittman, Md.
42	224770		Ol. s.	Beryl E.	99	78	29.9	18.5	9.2	1925	Port Blakely, Wash.
43	226292		Ol. s.	Beryl Marie	25	13	52.0	14.9	5.4	1925	Laban, Va.
44	226037		Ol. w.	Bessemer	51	28	69.4	16.3	3.0	1926	Antiquity, Ohio
45	218155	LRIM	El. s.	BESSEMER	4,762	2,927	264.0	61.0	29.5	1919	Gloucester City, N. J.
46	227057		Ol. s.	Bessemer	69	47	60.5	18.2	8.9	1927	Tacoma, Wash.
47	3344		Ga. s.	Bessie	16	15	37.9	14.0	4.3	1886	Noank, Conn.
48	3623		Ga. s.	Bessie	9	6	27.4	12.0	3.8	1892	Port Republic, N. J.
49	3880		Ga. s.	Bessie	9	6	35.3	9.2	3.2	1900	James Island, S. C.
50	204523		Ga. s.	Bessie	13	8	50.5	9.9	4.0	1907	Bellingham Wash.
51	213427		Ga. s.	Bessie	43	29	64.8	18.5	6.7	1915	Baltimore, Md.
52	213948		Ol. s.	Bessie	24	21	45.0	15.0	5.4	1916	Nyack, N. Y.
53	224182		Ol. s.	Bessie	19	13	46.0	13.0	5.2	1924	Winthrop, Mass.
54	225350		Ga. s.	Bessie	8	6	30.2	7.0	3.9	1926	Memphis, Tenn.
55	224718		Ga. s.	Bessie C.	13	9	43.1	10.8	5.2	1925	Williamstown, N. J.
56	222525		Ga. s.	Bessie D.	21	14	50.2	13.9	2.2	1922	Tanana, Alaska
57	224597		Ga. s.	Bessie D.	12	8	36.9	12.3	4.9	1925	Amesbury, Mass.
58	212713		Ol. s.	Bessie E.	11	7	33.9	13.7	4.2	1914	Thunderbolt, Ga.
59	211684		Ga. s.	Bessie F.	9	6	36.5	10.1	3.9	1911	Boston, Mass.
60	202066		Ga. s.	Bessie L.	14	8	50.2	13.5	5.3	1905	Lubec, Me.
61	222836		Ga. s.	Bessie L.	28	19	67.2	15.2	5.1	1923	Amburg, Va.
62	205175		Ga. s.	Bessie M.	9	5	30.0	12.0	5.9	1908	Bremen, Me.
63	220280		Ga. s.	Bessie M.	13	10	38.9	11.2	5.1	1920	Seattle, Wash.
64	221889		Ga. s.	Bessie M.	10	8	38.0	10.3	2.6	1921	Sealevel, N. C.
65	214046		Ga. s.	Bessie R.	6	6	32.0	11.0	2.8	1906	Elizabeth City, N. C.
66	145326		Ga. s.	Bessie V.	8	6	32.0	13.6	3.0	1883	Patchogue, N. Y.
67	3174		Ga. s.	Bessie Lafayette	17	12	59.3	15.3	3.6	1881	Crisfield, Md.
68	211829		Ga. s.	Bessie Louise	11	10	29.6	10.0	4.0	1913	Detroit Harbor, Wis.
69	225286		Ga. s.	Bessie Mae	16	11	43.1	10.0	4.9	1926	Jacksonville, Fla.
70	3099		Ga. s.	Bessie May	9	6	41.3	14.4	3.3	1896	Sharptown, Md.
71	3733		Ol. s.	Bessie M. Lewis	27	27	65.0	18.5	5.0	1897	Baltimore, Md.

¹ Formerly ga. s. }
² Formerly ga. s. }
³ Formerly ga. s. }
⁴ Formerly ga. s. }
⁵ Formerly ga. s. }
⁶ Formerly ga. s. }
⁷ Formerly ga. s. }
⁸ Formerly ga. s. }
⁹ Formerly ga. s. }
¹⁰ Formerly ga. s. }
¹¹ Formerly ga. s. }
¹² Formerly ga. s. }
¹³ Formerly ga. s. }
¹⁴ Formerly ga. s. }
¹⁵ Formerly ga. s. }
¹⁶ Formerly ga. s. }
¹⁷ Formerly ga. s. }
¹⁸ Formerly ga. s. }
¹⁹ Formerly ga. s. }
²⁰ Formerly ga. s. }
²¹ Formerly ga. s. }
²² Formerly ga. s. }
²³ Formerly ga. s. }
²⁴ Formerly ga. s. }
²⁵ Formerly ga. s. }
²⁶ Formerly ga. s. }
²⁷ Formerly ga. s. }
²⁸ Formerly ga. s. }
²⁹ Formerly ga. s. }
³⁰ Formerly ga. s. }
³¹ Formerly ga. s. }
³² Formerly ga. s. }
³³ Formerly ga. s. }
³⁴ Formerly ga. s. }
³⁵ Formerly ga. s. }
³⁶ Formerly ga. s. }
³⁷ Formerly ga. s. }
³⁸ Formerly ga. s. }
³⁹ Formerly ga. s. }
⁴⁰ Formerly ga. s. }
⁴¹ Formerly ga. s. }
⁴² Formerly ga. s. }
⁴³ Formerly ga. s. }
⁴⁴ Formerly ga. s. }
⁴⁵ Formerly ga. s. }
⁴⁶ Formerly ga. s. }
⁴⁷ Formerly ga. s. }
⁴⁸ Formerly ga. s. }
⁴⁹ Formerly ga. s. }
⁵⁰ Formerly ga. s. }
⁵¹ Formerly ga. s. }
⁵² Formerly ga. s. }
⁵³ Formerly ga. s. }
⁵⁴ Formerly ga. s. }
⁵⁵ Formerly ga. s. }
⁵⁶ Formerly ga. s. }
⁵⁷ Formerly ga. s. }
⁵⁸ Formerly ga. s. }
⁵⁹ Formerly ga. s. }
⁶⁰ Formerly ga. s. }
⁶¹ Formerly ga. s. }
⁶² Formerly ga. s. }
⁶³ Formerly ga. s. }
⁶⁴ Formerly ga. s. }
⁶⁵ Formerly ga. s. }
⁶⁶ Formerly ga. s. }
⁶⁷ Formerly ga. s. }
⁶⁸ Formerly ga. s. }
⁶⁹ Formerly ga. s. }
⁷⁰ Formerly ga. s. }
⁷¹ Formerly ga. s. }

¹ Formerly schooner Leah A. Wedmore.

Line No.	Service	Crew	Horse-power	Name of owner	Home port	Address of owner
1	Tow.	2	60	Wagner Tug Boat Co.....	Seattle, Wash.....	Fifteenth Street West and Emerson Street.
2	Oys.	2	20	Clarence Hancock.....	Cape Charles, Va.....	Exmore, Va.
3	Fsh.	2	70	Libby, McNeill & Libby (Me.).....	Seattle, Wash.....	88 Hamlin Street.
4	Fsh.	7	30	Petersburg Packing Co. (Wash.).....	Petersburg, Alaska.....	
5	Fsh.	3	36	Dunbar Dukate Co. (La.).....	New Orleans, La.....	Canal Bank Building.
6	Cod	4	45	Paul A. Mathison.....	Vineyard Haven, Mass.....	Nantucket, Mass.
7	Tow.	1	40	F. M. Sexson.....	Galveston, Tex.....	2410 Church Street.
8	Fsh.	1	30	John Bornhartsen.....	Tacoma, Wash.....	3412 Pacific Avenue.
9	Fsh.	5	55	Elling Arentsen.....	Ketchikan, Alaska.....	Port Walter, Alaska.
10	Frt.	1	25	Henry S. Fordham.....	Bridgeport, Conn.....	Stratford, Conn.
11	Fsh.	3	15	Louis J. Ganlin.....	Milwaukee, Wis.....	315 Alameda Street, Marinette, Wis.
12	Frt.	2	24	Theodore R. Bell.....	Beaufort, N. C.....	Marshallberg, N. C.
13	Frt.	2	24	Will Parks.....	Cape Charles, Va.....	Tangier, Va.
14	Frt.	2	7	Hume K. Nolan.....	Pittsburgh, Pa.....	Hinton, W. Va.
15	Msc.	1	16	George H. Odell, jr.....	New York, N. Y.....	Patchogue, N. Y.
16	Cod	5	24	Portland Fish Co. (Me.).....	Portland, Me.....	46 Customhouse Wharf.
17	Frt.	4	180	Elwyn G. B. Riley.....	New York, N. Y.....	1060 Park Avenue.
18	Tow.	2	120	Stewart Sand Co. (Mo.).....	Kansas City, Mo.....	City Bank Building.
19	Oys.	2	40	W. H. Lang.....	Cape Charles, Va.....	Accomac, Va.
20	Fsh.	2	20	Mike George.....	Ketchikan, Alaska.....	Hydaburg, Alaska.
21	Frt.	1	15	Ambrose E. Thibert.....	Marquette, Mich.....	Balo De Wasal, Mich.
22	Frt.	2	36	H. G. Connor.....	Savannah, Ga.....	River and Bernard Streets.
23	Pas.	1	20	George C. Moody.....	Seward, Alaska.....	Fairbanks, Alaska.
24	Pas.	1	20	Otto Lungwitz.....	St. Louis, Mo.....	Whittenberg, Mo.
25	Fsh.	4	25	Marcus Otnes.....	Seattle, Wash.....	2250 West Sixtieth Street.
26	Fsh.	4	65	P. O. Ericsson.....	New York, N. Y.....	4416 Sixth Avenue (B.).
27	Fsh.	2	40	Nathaniel Culver.....	New London, Conn.....	Stonington, Conn.
28	Fsh.	2	20	Ole S. Holland.....	Grand Haven, Mich.....	Cheboygan, Mich.
29	Fsh.	2	20	Alfred S. Knutson.....	Tacoma, Wash.....	1023 North Adams Street.
30	Fsh.	2	7	Joseph Gantz.....	Milwaukee, Wis.....	Green Bay, Wis.
31	Fsh.	2	16	Ernst Emil Olson.....	Seattle, Wash.....	4451 Twenty-sixth Avenue West.
32	Fsh.	2	30	A. D. Shawl.....	Grand Haven, Mich.....	Cheboygan, Mich.
33	Cod	2	15	James A. Teel.....	Rockland, Me.....	Matineus, Me.
34	Frt.	2	10	Wm. J. Bagnall.....	Norfolk, Va.....	Hobson, Va.
35	Frt.	3	30	Frank M. Stump.....	Baltimore, Md.....	109 North Milton Avenue.
36	Fsh.	1	10	William Miller.....	Juneau, Alaska.....	Douglas, Alaska.
37	Frt.	1	18	Vincent Satkowski.....	New York, N. Y.....	Greenport, N. Y.
38	Frt.	8	60	G. F. Horsmon.....	Baltimore, Md.....	411 Warren Road.
39	Fsh.	1	200	W. W. McFarland.....	Portland, Oreg.....	Oregon City, Oreg.
40	Pas.	2	10	J. M. Jackson.....	Cincinnati, Ohio.....	Sardio, Ohio.
41	Frt.	2	22	Raymond L. Harrison.....	Cambridge, Md.....	Sherwood, Md.
42	Fsh.	6	165	Alaska Pacific Salmon Corporation (Del.).....	Ketchikan, Alaska.....	
43	Frt.	1	35	J. C. Miller.....	Norfolk, Va.....	Susan, Va.
44	Tow.	1	85	Earl Webster.....	Pittsburgh, Pa.....	C/o 8 Market Street.
45	Tnk.	27	1,800	Atlantic Refining Co. (Pa.).....	Philadelphia, Pa.....	260 South Broad Street.
46	Fsh.	9	160	Antonio Marinkovich.....	Los Angeles, Calif.....	48 West Eleventh Street, San Pedro, Calif.
47	Msc.	1	20	Leonard Patrick.....	New York, N. Y.....	Glen Cove, N. Y.
48	Pas.	2	12	Gustave Haury.....	Philadelphia, Pa.....	Camden, N. J.
49	Fsh.	2	12	Alex Rivers.....	Charleston, S. C.....	Wando, S. C.
50	Tow.	4	40	L. P. Schruder.....	Seattle, Wash.....	Port Stanley, Wash.
51	Frt.	2	35	Phoenix Fuel Supply Corporation (N. Y.).....	New York, N. Y.....	55 West Forty-second Street.
52	Msc.	4	35	Adolph Cohn.....	do.....	Do.
53	Cod	5	45	Charles Sutera.....	Boston, Mass.....	21 Moon Street.
54	Tow.	1	45	R. C. Whitnel, Jr.....	Memphis, Tenn.....	Dyersburg, Tenn.
55	Pas.	2	50	Thomas E. Chew.....	Philadelphia, Pa.....	Dorchester, N. J.
56	Msc.	1	20	E. P. Allard.....	Seward, Alaska.....	Fairbanks, Alaska.
57	Fsh.	4	35	Axel Larson.....	New York, N. Y.....	2870 East Twenty-third Street (B).
58	Tow.	2	45	Florida Lighterage Co. (Fla.).....	Jacksonville, Fla.....	Durkee Building.
59	Pas.	1	25	Nils Friberg.....	New York, N. Y.....	Rockaway Beach, N. Y.
60	Frt.	2	27	E. A. Holmes Packing Co. (Me.).....	Eastport, Me.....	7 Madison Street.
61	Frt.	1	36	Harry H. Lloyd.....	Norfolk, Va.....	Blakes, Va.
62	Pas.	1	20	A. E. Schofield.....	Salem, Mass.....	Marblehead, Mass.
63	Fsh.	2	16	Astoria & Puget Sound Canning Co. (Wash.).....	Seattle, Wash.....	South Bellingham, Wash.
64	Frt.	1	20	W. H. Mason.....	Beaufort, N. C.....	Oriental, N. C.
65	Msc.	1	10	George E. Seaman.....	New York, N. Y.....	Freeport, N. Y.
66	Msc.	2	15	Charles L. Adams.....	do.....	Bay Shore, N. Y.
67	Oys.	2	8	Francis A. Kendrick.....	Annapolis, Md.....	Crossroads, Md.
68	Fsh.	2	16	Clarence T. Maudrie.....	Sault Ste. Marie, Mich.....	Naubinway, Mich.
69	Msc.	2	200	C. E. Camplejohn.....	Jacksonville, Fla.....	1465 Wignore Street.
70	Frt.	5	12	James Thomas.....	Baltimore, Md.....	1739 Belt Avenue.
71	Pas.	3	14	M. F. Torskey.....	Manteo, N. C.....	Elizabeth City, N. C.

^a Formerly ga. y. Bertha A.
^b British ga. s. Bertha A.

^c Formerly ga. s. Mary H.
^d Formerly ga. s. Twin Brothers.

Line No.	Official No.	Signal letters	Rig	Name of vessel	Tonnage		Register dimensions			When built	Where built
					Gross	Net	Length	Breadth	Depth		
							Feet	Feet	Feet		
1	223460		Ol. s.	Best	15	10	73.7	18.1	2.6	1923	Mulat, Fla.
2	202697		Ga. s.	Beth	10	9	41.8	12.4	3.0	1905	Cove, Tex.
3	228684		Ga. s.	Bethlehem	19	8	44.0	14.6	7.1	1929	Thomaston, Me.
4	161708		Ol. s.	Bothulla	52	18	81.4	16.1	8.4	1893	Boston, Mass.
5	210780		Ga. s.	Betsy	8	5	31.0	9.5	4.2	1912	Seattle, Wash.
6	221402		Ga. s.	Betsy	7	5	29.0	9.0	3.3	1920	Gumbier Bay, Alaska.
7	212372		Ga. w.	Betsy-Ann	13	11	64.8	17.3	1.8	1914	Clarlington, Ohio.
8	222530		Ga. s.	Bettie B	15	12	47.9	9.8	5.2	1910	Brooklyn, N. Y.
9	3450		Ga. s.	Bettie May	7	7	34.0	13.0	3.2	1889	Liverpool, Tex.
10	214323		Ol. s.	Bottina	120	66	102.6	21.9	10.3	1916	Gloucester, Mass.
11	201370		Ol. s.	Betty	19	17	51.5	13.3	3.7	1904	Astoria, Ore.
12	210103		Ga. s.	Betty	22	15	43.0	13.0	5.2	1912	Seattle, Wash.
13	214823		Ga. s.	Betty	9	9	35.0	10.2	3.8	1916	Ventnor, N. J.
14	221017		Ga. s.	Betty	16	11	43.5	12.7	4.2	1920	Wrangell, Alaska.
15	222057		Ol. s.	Betty	47	32	61.9	15.5	7.1	1922	Tacoma, Wash.
16	223415		Ol. s.	Betty	84	68	62.7	18.2	4.5	1923	Galveston, Tex.
17	224872		Ol. s.	Betty	24	16	51.9	13.4	5.2	1924	South Jacksonville, Fla.
18	226268		Ga. s.	Betty	8	7	27.0	8.6	3.0	1923	Marinette, Wis.
19	226754		Ol. w.	BETTY	268	268	125.9	26.6	6.0	1927	Neville Island, Pa.
20	226876		Ga. s.	Betty	17	11	37.1	12.1	3.7	1927	Norfolk, Va.
21	226881		Ol. s.	Betty	108	73	85.0	21.4	9.4	1927	Somerset, Mass.
22	227276		Ga. s.	Betty	10	6	35.0	10.2	4.8	1928	Seattle, Wash.
23	228067		Ga. c.	Betty	23	23	60.0	16.0	2.8	1925	Pittsburgh, Pa.
24	225524		Ol. s.	Betty B	43	23	59.0	18.0	7.4	1926	San Diego, Calif.
25	224689		Ol. s.	Betty C	14	9	33.2	10.5	3.8	1924	Charlevoix, Mich.
26	225375		Ga. s.	Betty D	8	6	33.6	9.4	4.5	1926	Anacortes, Wash.
27	3681		Ga. s.	Betty E	14	11	39.4	13.3	3.7	1896	Patchogue, N. Y.
28	226369		Ol. s.	Betty J	45	31	57.7	14.9	7.3	1927	Seattle, Wash.
29	225376		Ga. w.	Betty L	10	10	48.1	12.0	2.0	1926	Hannibal, Mo.
30	221463		Ga. s.	Betty O	29	20	58.0	17.1	5.7	1921	Los Angeles, Calif.
31	224922		Ga. s.	Betty S	12	10	38.6	8.3	3.6	1925	Ketchikan, Alaska.
32	226660		Ga. s.	Betty V	7	6	34.7	9.5	3.6	1915	Mayette, N. J.
33	227928		Ol. s.	Betty Ann	11	7	34.8	12.5	4.6	1928	Astoria, Ore.
34	228592		Ol. s.	Betty Ann	16	10	39.4	14.5	5.5	1929	Baltimore, Md.
35	227349		Ga. s.	Betty & Jean	10	7	41.5	12.2	3.5	1928	Barcelona, N. Y.
36	217896		Ga. s.	Betty Earles	28	23	59.5	15.6	5.3	1919	Bollingham, Wash.
37	226293		Ol. s.	Betty Jane	50	34	58.1	16.0	7.6	1927	Seattle, Wash.
38	228384		Ol. s.	BETTY JEAN	16	12	36.3	9.3	4.8	1929	Grafton, Ill.
39	228587		Ga. s.	Betty Jean	8	6	29.5	11.0	4.3	1929	Barnegat, N. J.
40	226084		Ol. s.	Bettylou	13	9	37.1	12.2	6.2	1926	Seattle, Wash.
41	223701		Ol. s.	Betty Wright	41	34	75.9	18.0	4.0	1921	Clarlington, Ohio.
42	10420		Ol. s.	Betty I. Conway	125	84	90.0	27.5	6.3	1866	Stony Point, N. Y.
43	225268		Ol. s.	Betty C	15	10	39.6	12.8	6.0	1925	Mystic, Conn.
44	225014		Ga. s.	Bouclair	14	12	48.0	10.7	3.9	1902	Morris Heights, N. Y.
45	3728		Ol. s.	Boulah	13	11	41.7	12.0	4.3	1897	Mount Pleasant, S. C.
46	224471		Ga. s.	Boulah	17	14	34.5	12.5	3.8	1925	Brunswick, Ga.
47	226929		Ga. s.	Boulah	7	6	33.6	9.7	4.0	1904	Nesco, N. J.
48	227602		Ga. s.	Boulah	7	5	30.8	9.4	4.5	1928	Hoonah, Alaska.
49	136827		Ga. s.	Boulah M.	17	8	47.2	14.8	3.9	1900	Pocomoke City, Md.
50	3543		Ga. s.	Boulah Mand	12	7	35.5	12.1	6.3	1892	North Haven, Me.
51	3294		Ga. s.	Boulah C. Phoebus	12	5	52.0	16.0	3.4	1884	Taugler, Md.
52	221158		Ga. s.	Beverly N	9	5	37.5	12.0	2.9	1921	Barcelona, N. Y.
53	227399		Ol. s.	Beverly T	12	5	32.9	12.1	3.6	1920	Berwick, La.
54	220637	MBNH	Ol. s.	BIDWELL	7,050	4,339	431.0	69.2	33.3	1920	Baltimore, Md.
55	215897		Ga. s.	Ble & Schiott	28	19	60.3	13.0	5.9	1917	Norfolk, Va.
56	220871		Ga. w.	Big D	27	20	50.1	11.2	2.4	1920	Houma, La.
57	228300		Ol. s.	Big Chief	13	9	44.8	14.0	3.3	1929	Port Clinton, Ohio.
58	227139		Ol. s.	Big Crop	40	26	60.6	14.4	5.3	1927	Norfolk, Va.
59	167379		Ga. w.	Big Joe	35	35	64.0	20.0	3.6	1918	Wabasha, Minn.
60	227618		Ga. s.	Big JOE	10	7	40.1	7.7	3.0	1928	Memphis, Tenn.
61	226144		Ga. s.	Big Mac	29	15	49.2	15.0	3.3	1923	Plaquemine, La.
62	209956		Ol. s.	Big Peder	18	12	41.8	11.7	4.0	1911	Green Bay, Wis.
63	215414		Ga. s.	Big Sam	9	6	29.8	9.3	4.0	1917	Ketchikan, Alaska.
64	214290		Ga. s.	Bijo	16	10	49.0	13.1	4.6	1916	San Diego, Calif.
65	3368		Ga. s.	Bijou	23	23	50.5	13.7	7.1	1900	Wollaston, Mass.

¹ Formerly ga. s. Varuna.

² Formerly U. S. Navy ga. s. 966.

³ Formerly ol. s. Thomas J.

Line No.	Service	Crew	Horse-power	Name of owner	Home port	Address of owner
1	Fer.	3	45	George F. Kinzie.....	Tampa, Fla.....	Fort Myers, Fla.
2	Frt.	1	21	Cecil V. Stines.....	Galveston, Tex.....	Anahuac, Tex.
3	Cod.	4	65	Manuel Avilla.....	New Bedford, Mass.....	12 Elizabeth Street.
4	Cod.	8	45	S. Curcuru.....	Boston, Mass.....	36 Fleet Street.
5	Tow.	12	26	J. F. Thompson.....	Seattle, Wash.....	Box 89 Station No. 1.
6	Fsh.	1	20	Hoonah Packing Co. (Wash.).....	Juneau, Alaska.....	Hoonah, Alaska.
7	Tow.	1	20	Howard H. Hastings.....	Pittsburgh, Pa.....	Wheeling, W. Va.
8	Fsh.	2	40	Roger Cooper.....	Philadelphia, Pa.....	Ocean City, N. J.
9	Fsh.	2	20	A. M. MacDaniel.....	Corpus Christi, Tex.....	220 Broadway.
10	Cod.	18	120	John Chisholm Vessels Co. (Mass.).....	Gloucester, Mass.....	35 Wharf Street.
11	Fsh.	2	75	A. T. Horrocks.....	Seattle, Wash.....	1018 West Blaine Street.
12	Fsh.	4	30	Hans A. Anderson.....	Petersburg, Alaska.....	
13	Pas.	1	18	Ernest Miller.....	Philadelphia, Pa.....	Ventnor, N. J.
14	Fsh.	2	50	F. S. Barnes.....	Wrangell, Alaska.....	Lake Bay, Alaska.
15	Fsh.	6	65	San Juan Fishing & Packing Co. (Wash.).....	Seward, Alaska.....	
16	Frt.	4	60	Inland Waterways Transportation Co. (S. C.).....	Georgetown, S. C.....	
17	Tow.	3	75	Robert J. McArdle.....	Miami, Fla.....	
18	Fsh.	3	b 8	Nels Jepsen.....	Milwaukee, Wis.....	29 Bay Shore Street, Marinette, Wis.
19	Tow.	4	480	Keystone Sand & Supply Co. (Pa.).....	Pittsburgh, Pa.....	300 Pennsylvania Avenue.
20	Pas.	2	24	James H. Blake.....	Annapolis, Md.....	Spa Creek, Eastport via Annapolis, Md.
21	Tow.	8	360	Goodwin-Gallagher Sand and Gravel Corporation (N. Y.).....	New York, N. Y.....	21 East Fortieth Street.
22	Fsh.	2	18	Julius Carlson.....	Seattle, Wash.....	3211 West Seventy-third Street.
23	Fer.	1	18	John Crouch.....	Pittsburgh, Pa.....	Ferry Road, Fredericktown, Pa.
24	Fsh.	4	85	H. M. Shanklin.....	San Diego, Calif.....	C/o John-Hopkins, foot Crosby Street.
25	Fsh.	4	36	Mike Cull.....	Grand Haven, Mich.....	St. James, Mich.
26	Fsh.	1	16	J. R. Haddon.....	Seattle, Wash.....	Anacortes, Wash.
27	Msc.	1	24	Ralph Van Nostrand.....	New York, N. Y.....	Babylon, N. Y.
28	Fsh.	4	b 90	Alitak Fish Co. (Wash.).....	Seward, Alaska.....	Alltak (p. o. Kodiak), Alaska
29	Tow.	1	32	Lawson Coal & Sand Co. (Mo.).....	St. Louis, Mo.....	Hannibal, Mo.
30	Pas.	2	120	Wilmington Transportation Co. (Calif.).....	Los Angeles, Calif.....	Wilmington, Calif.
31	Msc.	1	30	J. S. Pitcher.....	Ketchikan, Alaska.....	
32	Pas.	1	10	Frank A. Morey.....	Philadelphia, Pa.....	Tuckerton, N. J.
33	Tow.	1	75	W. J. Kerry & Co. (Oreg.).....	Astoria, Oreg.....	Kerry, Oreg.
34	Frt.	1	50	Robt. B. Wathen.....	Baltimore, Md.....	Pier 4, East Pratt Street.
35	Fsh.	4	70	H. C. Lant.....	Buffalo, N. Y.....	Westfield, N. Y.
36	Tow.	3	80	Tacoma Tug & Barge Co. (Wash.).....	Tacoma, Wash.....	Shafer Terminal Dock No. 1.
37	Fsh.	8	90	Leonard Pedersen.....	Seattle, Wash.....	5334 Seventh Avenue NE.
38	Tow.	1	45	Luxora Cooperage Co. (Mo.).....	Memphis, Tenn.....	Luxora, Ark.
39	Pas.	1	24	Edmund B. Ridgway.....	Philadelphia, Pa.....	Barnegat, N. J.
40	Tow.	3	60	Hawaiian Dredging Co. (Hawaii).....	Honolulu, Hawaii.....	Kaahumanu and Merchant Streets.
41	Tow.	1	90	Clarence Crimmel.....	Pittsburgh, Pa.....	New Martinsville, W. Va.
42	Frt.	8	140	Harvey H. Conway, Jr.....	Cambridge, Md.....	
43	Fsh.	2	40	Christensen Christensen.....	New London, Conn.....	Noank, Conn.
44	Pas.	2	25	Louis D. Cone.....	New York, N. Y.....	Crafton & River Side Avenue.
45	Tow.	1	36	King Brothers.....	Charleston, S. C.....	Mount Pleasant, S. C.
46	Fsh.	2	12	A. B. Trotter.....	Apalachicola, Fla.....	Stephensville, Fla.
47	Pas.	1	25	Elwood P. Jones.....	Philadelphia, Pa.....	Tuckerton, N. J.
48	Fsh.	1	10	O. K. Rude.....	Juneau, Alaska.....	Hoonah, Alaska.
49	Frt.	1	31	Chatham Oyster Co. (Ga.).....	Beaufort, S. C.....	Box 319.
50	Cod.	3	10	Forrest A. Bickford.....	Gloucester, Mass.....	16 Framont Street.
51	Oys.	6	12	Walter Donoho.....	Wilmington, Del.....	Seaford, Del.
52	Fsh.	5	50	John H. Nichols.....	Erie, Pa.....	120 West Second Street.
53	Tow.	2	30	Oyster Shell Products Co. (N. Y.).....	New Orleans, La.....	Borwick, La.
54	Tnk.	38	b 2, 800	Sun Oil Co. (N. J.).....	Philadelphia, Pa.....	Finance Building.
55	Fsh.	2	130	George Collins.....	do.....	116 South Fifty-sixth Street.
56	Frt.	4	15	Interstate Wholesale Grocers (La.).....	New Orleans, La.....	426 South Peters Street.
57	Fsh.	1	45	Oscar P. Lay.....	Sandusky, Ohio.....	Care Lay Brothers, Railroad Street.
58	Frt.	1	60	D. T. Bowden.....	Wilmington, N. C.....	Care Armour Fertilizer Works, Murchison Building.
59	Fer.	1	16	City of Wabasha.....	St. Paul, Minn.....	Wabasha, Minn.
60	Pas.	1	28	Joe Sailors.....	Memphis, Tenn.....	309 West Illinois Street.
61	Tow.	3	42	Moorman Oar Factory.....	New Orleans, La.....	Plaquemine, La.
62	Fsh.	4	24	Jens Hansen.....	Milwaukee, Wis.....	Washington Island, Wis.
63	Fsh.	2	16	Thomas Miettinen.....	Juneau, Alaska.....	
64	Fsh.	1	35	Edward E. Meyers.....	San Diego, Calif.....	535 E Street.
65	Pas.	3	75	Patrick Lamia.....	New York, N. Y.....	Sheepshead Bay, N. Y.

¹ Formerly sch. George S. Allison.

² Formerly ga. s. Etta Brudis.

Line No.	Official No.	Signal letters	Rig	Name of vessel	Tonnage		Register dimensions			When built	Where built
					Gross	Net	Length	Breadth	Depth		
1	215637		Ga. s.	Bilbao	11	9	37.2	10.1	4.3	1916	Weehawken, N. J.
2	216624		Ga. s.	Bill	11	7	37.5	10.2	5.1	1918	Seattle, Wash.
3	225239		Ga. s.	Bill	11	8	40.3	12.0	2.4	1925	Burnside, Ky.
4	224840		Ga. s.	Bill, jr.	14	13	49.0	16.0	2.5	1925	Point Washington, Fla.
5	223160		Ga. s.	¹ Bill No. 1	11	8	37.2	9.3	5.0	1918	New York, N. Y.
6	217300		Ga. s.	Bill Kettner	55	37	58.9	19.7	7.0	1918	San Diego, Calif.
7	218491		Ga. s.	Billeo B.	10	8	34.0	9.6	4.0	1912	New Baltimore, N. Y.
8	212023		Ga. s.	Billeo	8	6	30.4	8.6	3.0	1914	Miami, Fla.
9	222093		Ga. s.	Bille B.	14	11	35.0	12.0	6.1	1922	Mystic, Conn.
10	215083		Ga. s.	Bille M.	17	14	39.6	12.3	4.7	1917	Winslow, Wash.
11	225815		Ga. s.	Bille O.	32	12	49.5	13.4	5.2	1926	Mobile, Ala.
12	93251		Ol. s.	² Bille W.	11	7	39.4	9.0	3.7	1902	Whitcom, Wash.
13	214430		Ga. s.	Bille Burke	22	15	43.7	12.0	5.6	1916	Seattle, Wash.
14	210804		Ga. s.	Billken	12	11	50.0	13.0	3.0	1910	Cairo, Ill.
15	137049		Ga. s.	³ Billy	19	13	43.0	10.0	4.8	1902	Tottenville, N. Y.
16	224272		Ga. s.	Billy	16	12	41.4	12.7	6.1	1924	Bay Point, Fla.
17	206592		Ga. s.	Billy B.	9	8	33.3	9.6	4.0	1907	Cinton, Ohio.
18	215830		Ga. s.	Billy G.	11	7	36.2	11.2	3.2	1917	Sitka, Alaska.
19	222082		Ga. s.	Billy Boy	14	9	38.5	14.6	4.3	1923	New York, N. Y.
20	224547		Ol. s.	Billy Moore	16	10	48.5	12.6	4.9	1925	Prosper, Oreg.
21	228468		Ga. s.	Billy Rogers	14	9	44.8	10.9	4.4	1929	Crisfield, Md.
22	226021		Ga. s.	Bim	7	5	30.2	9.1	4.6	1926	Seattle, Wash.
23	227041		Ga. s.	Blorka	18	15	41.8	11.9	4.4	1927	Sitka, Alaska.
24	3903		Ga. s.	Bird	14	9	48.3	12.9	3.6	1901	Marco, Fla.
25	224821		Ga. s.	Bird Island	11	8	40.3	11.4	3.8	1925	Corpus Christi, Tex.
26	3522		Ga. s.	Birdle & Etta	7	5	30.9	12.7	3.4	1884	Bay Shore, N. Y.
27	208385		Ga. s.	Birmingham	11	8	40.7	9.6	3.0	1911	Everett, Wash.
28	219384		Ga. s.	Biscayne	13	9	54.0	16.2	2.9	1919	Palm Beach, Fla.
29	213451		Ga. s.	Bishop	10	10	28.0	13.0	2.9	1885	Patchogue, N. Y.
30	221414		Ga. w.	Bit-O-Pleasure	7	6	32.0	8.0	1.5	1921	Frankfort, Ky.
31	212814		Ga. s.	Bivalve	14	12	32.2	15.6	4.2	1914	Tottenville, N. Y.
32	224873		Ol. s.	Bivalve	23	12	53.0	10.3	4.1	1925	Rescue, Va.
33	209447		Ga. s.	Blackhawk	10	9	31.0	9.8	3.8	1911	Green Bay, Wis.
34	205973		Ga. s.	Black Bird	15	10	40.0	12.0	5.0	1908	Irvington, Va.
35	216495		Ga. s.	Black Diamond	29	7	64.6	15.9	5.8	1918	East Machias, Me.
36	2418		Ga. s.	Black Eagle	21	19	49.6	14.0	5.4		Unknown.
37	224374		Ga. s.	Black Gold	15	10	59.0	12.2	4.3	1924	West Norfolk, Va.
38	218307		Ga. s.	Black Hawk	13	13	48.0	10.2	2.2	1910	Parkersburg, W. Va.
39	217413		Ol. s.	⁴ Black Tom	46	36	60.3	16.6	7.2	1918	Port Byron, N. Y.
40	225310		Ga. w.	Blair	13	10	41.1	8.0	2.1	1926	Ludon, Tenn.
41	3801		Ga. s.	Blanch	10	8	46.2	13.0	2.7	1899	Beaufort, British Columbia.
42	204645		Ga. s.	Blanch P.	11	9	30.0	11.6	4.2	1907	Port Clinton, Ohio.
43	2328		Ga. s.	Blanche	19	17	45.0	17.2	4.3	1857	Greenville, N. J.
44	210687		Ga. s.	Blanche	9	6	40.0	9.8	3.4	1912	Enoch, Va.
45	212589		Ga. s.	Blanche	8	8	36.2	9.6	2.4	1914	Williston, N. C.
46	214780		Ga. s.	Blanche	10	7	45.7	11.7	3.8	1916	Palmer, Md.
47	218297		Ga. s.	Blanche	7	6	27.9	8.2	6.7	1919	Marquette, Mich.
48	224785		Ga. s.	Blanche	47	32	61.5	16.4	6.8	1925	Seattle, Wash.
49	206740		Ga. s.	Blanche A.	10	6	32.2	11.8	6.0	1909	Friendship, Me.
50	219376		Ga. s.	Blanche P.	12	11	36.0	11.2	2.4	1909	Chauvin, La.
51	223697		Ol. s.	Blanche W.	15	10	59.5	13.0	4.0	1924	Los Angeles, Calif.
52	3659		Ol. s.	Blanche and Ida	14	13	37.3	14.8	5.9	1895	East Boothbay, Me.
53	3669		Ga. s.	Blanche Eaton	9	9	27.5	10.5	6.1	1895	Friendship, Me.
54	227910		Ga. s.	Blanche Gillies	16	12	42.4	12.6	4.4	1928	Sebasco, Me.
55	221772		Ol. s.	Blanche Ring	08	23	70.2	20.3	9.2	1921	Rockport, Mass.
56	203319		Ga. s.	Blanche Viola Goss	10	7	32.6	11.9	4.8	1906	Bath, Me.
57	218042		Ga. s.	Blanche	8	6	32.0	9.6	4.4	1919	Seattle, Wash.
58	224074		Ol. s.	Blanco	18	12	40.8	12.6	6.3	1925	Gig Harbor, Wash.
59	225385		Ol. s.	Blanco	36	24	52.5	14.4	7.0	1920	Seattle, Wash.
60	3405		Ga. s.	Blonde	15	7	41.4	11.8	4.5	1888	East Boston, Mass.
61	220539		Ga. s.	Bloomfield	98	61	64.6	24.0	6.3	1920	Antioch, Calif.
62	220492		Ga. s.	Blue Bell	7	5	33.4	10.9	2.5	1919	Brooklyn, N. Y.
63	222767		Ga. s.	Blue Bird	7	6	32.0	10.0	4.1	1923	Fajardo, P. R.
64	224982		Ga. s.	Bluebird	9	7	33.1	9.2	4.5	1925	Ketchikan, Alaska.
65	3839		Ol. s.	Blue Jay	18	12	43.9	13.0	6.2	1900	Fall River, Mass.
66	223957		Ol. w.	Blue Jay	19	12	50.3	8.0	2.8	1924	Bells, Tenn.
67	215357		Ol. s.	Blue Sea	38	30	55.8	14.2	6.0	1917	Shaw Island, Wash.
68	228330	MIIFN	Ol. s.	BLUE SUNOCO	1,588	932	245.5	43.1	10.2	1929	Chester, Pa.
69	228713		Ol. s.	Bo.	13	9	36.8	10.9	5.4	1929	Seattle, Wash.
70	223130		Ga. w.	Boas	22	10	63.3	11.9	2.5	1923	Bowling Green, Ky.

¹ Formerly U. S. Navy st. s. No. 1442.² Formerly ga. s. Mockingbird.

Line No.	Service	Crew	Horse-power	Name of owner	Home port	Address of owner
1	Frt.	1	25	E. Urquidí.....	Norfolk, Va.....	Hampton, Va.
2	Fsh.	2	25	Columbia River Smoked Fish Co. (N. Y.).....	New York, N. Y.....	12 Second Street.
3	Frt.	2	30	John Oldham.....	Louisville, Ky.....	Burnside, Ky.
4	Fer.	1	24	W. H. Ward.....	Pensacola, Fla.....	Point Washington, Fla.
5	Fsh.	2	25	Earnest E. Rayner.....	Seattle, Wash.....	2558 Dexter Avenue.
6	Frb.	8	200	City of San Diego Fire Department.....	San Diego, Calif.....	Tenth and B Streets.
7	Pas.	1	36	Charles McNally.....	Albany, N. Y.....	Saugerties, N. Y.
8	Pas.	1	12	H. K. Doles.....	Miami, Fla.....	75 Southwest Eleventh Street.
9	Fsh.	1	24	Clarence Wilcox.....	New London, Conn.....	Mystic, Conn.
10	Fsh.	1	16	Nakat Packing Corporation (N. Y.).....	Ketchikan, Alaska.....	
11	Tow.	3	100	N. H. Oswald.....	Mobile, Ala.....	56 St. Michael Street.
12	Tow.	2	36	C. W. Waterman.....	Seattle, Wash.....	1500 Harbor Avenue SW.
13	Fsh.	1	40	Charles A. Johnson.....	do.....	83 Madison Street.
14	Pas.	2	25	Edan McCandless.....	St. Louis, Mo.....	Golconda, Ill.
15	Frt.	2	25	Erie Basin Towing and Hoisting Co. (N. Y.).....	New York, N. Y.....	25 Broadway.
16	Fsh.	6	24	E. E. Saunders & Co. (Fla.).....	Pensacola, Fla.....	Palafox Street Wharf.
17	Fsh.	1	30	Irving O. Baldwin.....	New Haven, Conn.....	Branford, Conn.
18	Fsh.	1	12	James D. Jackson.....	Juneau, Alaska.....	
19	Frt.	1	40	Minnie McDonald.....	New York, N. Y.....	109 East One hundred and twenty-third Street.
20	Tow.	1	65	Moore Mill & Lumber Co. (Oreg.).....	Marshfield, Oreg.....	Bandon, Oreg.
21	Mso.	1	35	W. C. Allen.....	Cape Charles, Va.....	Onancock, Va.
22	Fsh.	1	18	W. B. Hawkins.....	Seattle, Wash.....	1205 Poplar Place.
23	Fsh.	1	18	Rudolph Walton.....	Sitka, Alaska.....	
24	Fsh.	3	27	Miami Fish Co.....	Miami, Fla.....	63 Southwest Sixth Street.
25	Pas.	2	60	S. H. Pitts.....	Corpus Christi, Tex.....	315 Star Street.
26	Fsh.	1	30	Leonardo Romano.....	New York, N. Y.....	524 East Twelfth Street.
27	Tow.	1	35	Cascade Tug Boat Co. (Wash.).....	Port Townsend, Wash.....	1125 East Eleventh Street, Tacoma, Wash.
28	Pas.	2	45	Dixie Transportation Co. (Fla.).....	Miami, Fla.....	Pier 8, City Yacht Basin.
29	Frt.	1	12	Robert E. Bishop.....	New York, N. Y.....	Patchogue, N. Y.
30	Pas.	2	35	Earnest E. Hoge.....	Louisville, Ky.....	Frankfort, Ky.
31	Fsh.	3	36	Cold Spring Oyster Farms (N. Y.).....	New York, N. Y.....	Cold Spring, L. I.
32	Oys.	3	36	Battery Park Fish & Oyster Co. (Va.).....	Newport News, Va.....	Battery Park, Va.
33	Fsh.	2	18	J. O. Milligan.....	Sault Ste Marie, Mich.....	Brimley, Mich.
34	Frt.	2	18	Honrico Lumber Co. (Va.).....	Reedville, Va.....	Warsaw, Va.
35	Frt.	2	60	Booth Fisheries Sardine Co. (Me.).....	Eastport, Me.....	125 Water Street.
36	Fsh.	7	24	Estate of J. H. Vall.....	New York, N. Y.....	Orient, N. Y.
37	Pas.	2	65	George D. Williams.....	Philadelphia, Pa.....	Cape May City, N. J.
38	Tow.	1	70	F. M. Francis.....	Pittsburgh, Pa.....	107 Elizabeth Street, Parkersburg, W. Va.
39	Tow.	3	90	Allen N. Spooner & Sons (N. Y.).....	New York, N. Y.....	Pier 11, North River.
40	Tow.	1	10	Blair Ferry Co.....	Chattanooga, Tenn.....	Loudon, Tenn.
41	Mso.	1	40	Ivey Willis.....	Miami, Fla.....	
42	Frt.	2	32	William H. Downs.....	Detroit, Mich.....	300 Bates Street.
43	Msc.	2	25	Robert Nelson Wakelee.....	Bridgeport, Conn.....	Westport, Conn.
44	Msc.	1	10	P. Sanford Ross (N. J.).....	New York, N. Y.....	Jersey City, N. J.
45	Frt.	1	15	Alex Golden.....	Beaufort, N. C.....	Atlantic, N. C.
46	Frt.	3	24	L. O. Dozier.....	Norfolk, Va.....	115 Gilpin Avenue.
47	Fsh.	1	14	Andrew Anderson.....	Marquette, Mich.....	Box 602.
48	Fsh.	7	85	North American Fisheries (Wash.).....	Seward, Alaska.....	Seldovia, Alaska.
49	Frt.	1	8	James Watts.....	New London, Conn.....	Noank, Conn.
50	Oys.	2	15	Steinberg & Co. (La.).....	New Orleans, La.....	525 Decatur Street.
51	Pas.	2	400	Wilmington Transpn. Co. (Calif.).....	Los Angeles, Calif.....	Wilmington, Calif.
52	Cod.	2	28	Alfred Anderson.....	Vineyard Haven, Mass.....	Nantucket, Mass.
53	Frt.	1	5	George M. Alley.....	Jonesport, Me.....	
54	Frt.	2	20	N. Winona Coogan.....	Bath, Me.....	Wilmington, Mass.
55	Fsh.	9	100	Peter Busalacchi.....	Boston, Mass.....	308 Harrison Street.
56	Frt.	2	10	Edwin A. Knowlton.....	Belfast, Me.....	Stonington, Me.
57	Tow.	1	18	Henry Knake.....	Seattle, Wash.....	Smith Cove boathouse.
58	Fsh.	4	25	Engvald Pedersen.....	Astoria, Oreg.....	2214 Commercial Street.
59	Fsh.	6	60	Ole Stokke.....	Seattle, Wash.....	2821 West Sixty-seventh Street.
60	Pas.	3	37	Marblehead Transpn. Co. (Mass.).....	Salem, Mass.....	Marblehead, Mass.
61	Frt.	5	60	Walter G. Bloomfield.....	San Francisco, Calif.....	Antioch, Calif.
62	Mso.	1	24	Edward Schmidt.....	New York, N. Y.....	Mill Basin Flatlands Bay (B).
63	Pas.	2	20	Jorge Bird Arias.....	San Juan, P. R.....	Fajardo, P. R.
64	Fsh.	2	16	Joe Baines.....	Ketchikan, Alaska.....	
65	Tow.	2	110	Bay State Dredging & Contracting Co. (Mass.).....	Boston, Mass.....	62 Condor Street.
66	Pas.	2	15	A. N. Lewis.....	Nashville, Tenn.....	Dover, Tenn.
67	Fsh.	5	45	Crosby Fisheries (Wash.).....	Seattle, Wash.....	473 Colman Building.
68	Tnk.	17	1,000	Sun Oil Co. (N. J.).....	Philadelphia, Pa.....	Finance Building.
69	Fsh.	2	24	Adolf Anderson.....	Seattle, Wash.....	Pcalsbo, Wash
70	Tow.	3	20	F. L. Hellenbrook.....	Louisville, Ky.....	Bowling Green, Ky.

¹ Formerly a. gs. Edenia.

⁴ Formerly ga. s. La Florida.

Line No.	Official No.	Signal letters	Rig	Name of vessel	Tonnage		Register dimensions			When built	Where built
					Gross	Net	Length	Breadth	Depth		
1	224000		Ga. s.	Bob	7		Feet	Feet	Feet	1924	Beachhaven, N. J.
2	224159		Ol. w.	Bob	39		32.2	10.3	3.4	1924	Nashville, Tenn.
3	214111		Ga. s.	Bob C	7	6	69.7	13.8	3.0	1914	St. James, Mich.
4	224217		Ol. w.	Bob Hassel	38	38	28.0	8.1	3.3	1924	Clifton, Tenn.
5	225934		Ga. s.	Bob Richard	17	12	61.6	14.8	2.7	1928	Manistee, Mich.
6	224311		Ga. w.	Bob S.	14	14	42.9	11.2	4.2	1924	Marietta, Ohio.
7	215354		Ga. s.	Bob and Dorothy	13	9	55.0	12.0	2.5	1902	Havre de Grace, Md.
8	227701		Ol. s.	Bob & Jack	22	20	47.6	10.5	3.3	1928	Los Angeles, Calif.
9	228498		Ga. s.	Bobbuick	12	10	46.9	13.0	5.9	1929	Fortescue, N. J.
10	228009		Ga. s.	Bobjack	28	15	37.4	12.5	4.5	1928	Wooms, Va.
11	216907		Ga. s.	Botiseo	55	37	60.5	14.2	5.2	1918	Hadlock, Wash.
12	206048		Ga. s.	Bogdan	15	12	65.5	16.2	8.8	1909	Seattle, Wash.
13	220766		Ga. w.	Boggs Ferry	11	11	39.0	12.5	3.7	1920	Decatur, Ala.
14	222867		Ga. w.	Boggs Ferry	29	29	64.0	10.0	1.6	1923	do.
15	212204		Ga. s.	Bol	25	17	61.7	17.9	3.2	1914	Tacoma, Wash.
16	210810		Ga. s.	Bol	40	27	47.1	14.5	6.1	1920	Gig Harbor, Wash.
17	213375		Ol. s.	Bol II	32	21	53.9	15.8	7.0	1915	Tacoma, Wash.
18	227373		Ol. s.	Bollnda	33	22	51.5	14.4	6.4	1928	Seattle, Wash.
19	227439		Ga. s.	Bollnder	9	8	51.2	14.4	6.5	1928	do.
20	223974		Ga. w.	Boll Weevil	21	19	31.5	8.7	5.2	1924	Black Rock, Ark.
21	212010		Ol. s.	Bolo	11	9	36.1	11.8	2.0	1914	Houliam, Wash.
22	226206		Ol. s.	Bon Jour	34	28	36.3	10.6	4.5	1926	Manitowoc, Wis.
23	219733		Ga. s.	Bon Pere	9	5	46.4	13.2	5.9	1910	Empire, La.
24	212602		Ga. s.	Bon Secour	25	17	37.5	12.3	2.7	1914	Bon Secour, Ala.
25	223625		Ga. s.	Bonanza	38	30	62.3	18.0	3.5	1924	Seattle, Wash.
26	203405		Ga. s.	Bonita	29	19	62.4	14.9	7.8	1906	Tacoma, Wash.
27	204144		Ol. s.	Bonita	14	11	62.9	12.2	4.8	1907	Marshfield, Ore.
28	225755		Ga. s.	Bonita	6	6	45.6	9.2	3.1	1926	Beach Haven, N. J.
29	228139		Ga. s.	Bonita	17	11	31.6	10.1	3.6	1928	Winthrop, Mass.
30	208496		Ga. s.	Bonito	98	52	41.7	13.3	5.5	1911	San Francisco, Calif.
31	226766		Ol. s.	Bonne	17	12	78.6	21.0	7.8	1927	South Bend, Wash.
32	204467		Ga. s.	Bonnie C	14	9	41.7	12.1	5.1	1907	Tacoma, Wash.
33	220502		Ga. s.	Bonnie Doone	11	9	46.5	12.6	4.6	1927	Forked River, N. J.
34	211260		Ga. s.	Bonny	12	8	36.0	11.5	4.1	1913	Cedar Bayou, Tex.
35	212614		Ga. s.	Bonselene	13	9	46.0	13.8	3.0	1914	South Bend, Wash.
36	210685	LVSU	Ol. s.	Boobyalla	3,309	457	45.0	14.0	3.4	1919	Seattle, Wash.
37	221257		Ga. s.	Boomer	8	5	268.4	48.3	24.7	1920	do.
38	227847		Ga. s.	Boots	8	7	30.6	9.2	4.0	1928	Parkertown, N. J.
39	221395		Ga. s.	Borinqueno	10	8	32.1	10.9	3.7	1921	Fajardo, Porto Rico.
40	205634		Ga. s.	Bostock	10	8	38.0	11.6	3.8	1903	Woodhaven, N. Y.
41	3583		Ol. s.	Boston	11	5	37.8	10.8	3.5	1893	Chicago, Ill.
42	209239	LBRT	Ol. s.	Boston	255	113	50.2	10.9	6.5	1910	Quincy, Mass.
43	213338		Ga. s.	Boston II	29	24	114.3	22.5	11.6	1915	Ballard, Wash.
44	228023	MIBV	Ol. s.	BOSTON COLLEGE	241	111	49.8	13.6	6.5	1923	Bath, Me.
45	223680	MFLO	Ol. s.	BOSTON SOCONY	1,199	753	114.0	23.0	11.4	1924	Camden, N. J.
46	216629		Ga. s.	Boulidin	13	9	252.9	40.1	12.8	1918	Stockton, Calif.
47	223882		Ga. s.	Bouncer II	8	6	54.4	11.1	3.7	1902	Morris Heights, N. Y.
48	206934		Ga. s.	Brac	14	10	35.0	8.2	3.0	1909	Seattle, Wash.
49	218651		Ga. s.	Brandt, Jr.	13	6	40.0	12.4	3.6	1919	New Orleans, La.
50	205612		Ga. s.	Brandywine	6	5	36.6	13.6	2.6	1908	Brandywine, Ark.
51	3550		Ga. s.	Brant	29	28	39.5	5.9	4.3	1892	Roanoke Island, N. C.
52	203987		Ga. s.	Brant	13	9	60.0	18.7	4.6	1907	Bellingham, Wash.
53	219698		Ga. s.	Brant	18	15	48.5	12.7	2.9	1920	Atlantic, N. C.
54	222726		Ga. s.	Bravo	13	10	44.3	12.6	3.0	1913	Ballard, Wash.
55	227009		Ga. s.	Braxton	8	7	34.5	10.7	4.6	1927	Atlantic, N. C.
56	220578		Ga. s.	Brazos	15	10	32.1	9.5	2.5	1920	Freeport, Tex.
57	213035		Ga. s.	Breaker	257	181	39.8	12.9	4.8	1916	Seattle, Wash.
58	3924		Ga. s.	Breakwater	14	12	88.6	26.4	6.8	1902	Greenport, N. Y.
59	220529		Ga. s.	Breeze	8	7	47.9	16.0	3.5	1920	Seattle, Wash.
60	227775		Ga. s.	Bremen	9	6	34.2	9.3	3.9	1928	St. James, Mich.
61	220189		Ol. s.	Brenton	29	20	33.4	11.6	3.6	1909	Muskegon, Mich.
62	225768		Ga. p.	Brewster Ferry	22	19	60.3	13.0	6.5	1926	Brewster, Wash.
63	3090		Ga. s.	Bride	7	7	51.6	14.0	3.6	1878	Crisfield, Md.
64	200474		Ol. s.	Bride	44	34	46.0	11.0	3.0	1903	De Lisle, Miss.
65	220123		Ga. s.	Bride	12	8	58.4	20.1	4.1	1920	Aberdeen, Wash.
66	208386		Ga. s.	Bridgeport	10	8	42.3	11.0	4.1	1911	Morehead City, N. C.
67	224115		Ga. s.	Bridgeport	8	5	37.0	11.5	3.1	1924	Chauvin, La.
68	215839		Ga. s.	Bridget	14	11	32.6	10.3	2.4	1910	Grand Marais, Minn.
69	3581		Ga. s.	Brigantine	67	58	36.7	10.1	4.4	1893	Philadelphia, Pa.
70	222800		Ga. s.	Bright Eye	30	25	86.0	18.0	4.8	1919	Bay Shore, N. Y.
71	2075		Ga. s.	Brilliant	22	11	54.6	18.4	3.7	1835	Essex, Mass.
72	220249	LWTD	El. s.	BRILLIANT	828	473	52.0	15.8	5.4	1920	Port Jefferson, N. Y.

¹ Formerly st. s. Ripple.

² Formerly U. S. Q. M. Corps st. s. Lieut. Wm. H. Smith.

Line No.	Service	Crew	Horse-power	Name of owner	Home port	Address of owner
1	Fsh.	4	20	Ship Bottom Pound Fisheries (N. J.)	Philadelphia, Pa.	Ship Bottom, N. J.
2	Tow.	5	50	Humphrey Hardison	Nashville, Tenn.	3212 West Rnd Avenue.
3	Fsh.	3	12	Theodore Graham	Grand Haven, Mich.	216 Oak Street, South Haven, Mich.
4	Pas.	3	60	River Transport Co. (Tenn.)	Nashville, Tenn.	Savannah, Tenn.
5	Fsh.	3	36	John Fred Bjorkquist	Grand Haven, Mich.	Manistee, Mich.
6	Tow.	2	45	Ohio River Sand & Gravel Co. (W. Va.)	Pittsburgh, Pa.	Parkersburg, W. Va.
7	Frt.	2	20	Joseph C. Parker	Baltimore, Md.	Havre de Grace, Md.
8	Fsh.	6	b 50	Robert L. Engdal	Los Angeles, Calif.	880 West Nineteenth Street, San Pedro, Calif.
9	Fsh.	1	45	Robert H. Wilson	Philadelphia, Pa.	Fortescue, N. J.
10	Fsh.	3	60	J. R. Lawson	Newport News, Va.	Messick, Va.
11	Ten.	2	100	Booth Fisheries Co. (Del.)	Seattle, Wash.	Pier 11B, foot of Wall Street.
12	Fsh.	6	20	Alaska Pacific Salmon Corporation (Del.)	Ketchikan, Alaska	
13	Fer.	2	24	Boggs Bros.	Mobile, Ala.	Decatur, Ala.
14	Fer.	2	20	Wressle Boggs	Nashville, Tenn.	Do.
15	Fsh.	2	60	Shepard Point Packing Co.	Seattle, Wash.	Colman Building.
16	Fsh.	7	50	Anton Budrovich	Tacoma, Wash.	2614 North Thirty-first Street.
17	Fsh.	5	40	Alaska Pacific Salmon Corporation (Del.)	Ketchikan, Alaska	
18	Fsh.	7	60	F. A. Hovick	do.	6556 Division Avenue.
19	Msc.	2	50	Richard Froboese Co. (Wash.)	Seattle, Wash.	83 Marion Street.
20	Tow.	1	15	Verkler Bros.	Memphis, Tenn.	Black Rock, Ark.
21	Tow.	1	8	John L. Faeder	Seattle, Wash.	Coyle, Wash.
22	Fsh.	3	75	George Kamalick	Chicago, Ill.	9357 Marquette Avenue.
23	Oys.	2	12	Marin Delo	New Orleans, La.	Empire, La.
24	Pas.	3	50	John H. Plash	Mobile, Ala.	Bon Secour, Ala.
25	Fsh.	5	50	R. A. Ringstad	Ketchikan, Alaska	
26	Fsh.	5	40	M. F. Wiese	Seattle, Wash.	Snohomish, Wash.
27	Pas.	1	40	Umpqua River Navigation Co. (Oreg.)	Marshfield, Oreg.	Gardiner, Oreg.
28	Fsh.	6	20	Ship Bottom Pound Fisheries (N. J.)	Philadelphia, Pa.	Beachaven Crest, N. J.
29	Cod.	4	60	George H. Bentley	Boston, Mass.	150 Chandler Street.
30	Fsh.	3	100	Libby, McNeill & Libby (Me.)	San Francisco, Calif.	465 California Street.
31	Fsh.	2	b 30	Alma Smith	Seattle, Wash.	Dungeness, Wash.
32	Fsh.	2	40	San Juan Fishing & Packing Co. (Wash.)	do.	Foot Stacy Street.
33	Pas.	1	24	Joseph Holmes	Philadelphia, Pa.	Forked River, N. J.
34	Frt.	1	27	Frank C. Silva	Galveston, Tex.	Wallisville, Tex.
35	Fsh.	1	22	John D. McGowan	Astoria, Oreg.	Iiwaco, Wash.
36	Frt.	24	b 1,000	Pacific Motorship Co. (Me.)	Seattle, Wash.	1519 Railroad Avenue South.
37	Fsh.	1	16	J. E. Wilcox	do.	1200 Westlake Avenue N.
38	Pas.	1	20	Adam M. Price	Philadelphia, Pa.	Parkertown, N. J.
39	Frt.	3	20	Jorge Bird Arias	San Juan, P. R.	Fajardo, P. R.
40	Cod.	2	24	James H. Garnett	Vineyard Haven, Mass.	Nantucket, Mass.
41	Frt.	2	60	W. R. Sherman	Galveston, Tex.	Anahuac, Tex.
42	Fsh.	6	330	Massachusetts Trawling Co. (Mass.)	Boston, Mass.	22 Fish Pier.
43	Tow.	3	40	American Packing Co. (Wash.)	Seattle, Wash.	Everett, Wash.
44	Cod.	19	400	Trawler Boston College (Mass.)	Boston, Mass.	21 Fish Pier.
45	Tnk.	11	b 700	Standard Transportation Co. (Del.)	New York, N. Y.	26 Broadway.
46	Frt.	1	50	William Colberg	San Francisco, Calif.	Stockton, Calif.
47	Pas.	1	18	John Olsen	Providence, R. I.	118 Burlington Street.
48	Fsh.	6	20	Peter Glass	Tacoma, Wash.	Gig Harbor, Wash.
49	Fsh.	2	8	Joseph F. Green	New Orleans, La.	English Lookout, La.
50	Pas.	1	30	W. T. Rast	Memphis, Tenn.	Cordova, Tenn.
51	Frt.	2	36	Frank McCabe	Charleston, S. C.	114 Rutledge Avenue.
52	Fsh.	2	55	Carlisle Packing Co. (Wash.)	Seattle, Wash.	L. C. Smith Building.
53	Frt.	1	20	M. J. Robinson	Beaufort, N. C.	Atlantic, N. C.
54	Fsh.	2	20	Conrad Nymark	Ketchikan, Alaska	
55	Fsh.	2	16	William Fulcher	Beaufort, N. C.	Stacy, N. C.
56	Tow.	1	60	Freeport Sulphur Co. (Del.)	Galveston, Tex.	Freeport, Tex.
57	Frt.	9	120	Nelson Lagoon Packing Co. (Wash.)	Seattle, Wash.	South Bellingham, Wash.
58	Oys.	3	60	Thomas Oyster Co. (Conn.)	New Haven, Conn.	50 South Water Street.
59	Fsh.	1	16	Frank Younglove	Seattle, Wash.	7321 Eighth Avenue South.
60	Fsh.	3	60	Gustav Mielke	Grand Haven, Mich.	St. James, Mich.
61	Fsh.	5	95	Percy F. Remington	Newport, R. I.	70 Church Street.
62	Fer.	1	40	McPherson Brothers Co. (Wash.)	Seattle, Wash.	Brewster, Wash.
63	Fsh.	2	18	Chas. O. Urary	Baltimore, Md.	Northeast, Md.
64	Frt.	4	40	Bernard Taltavull	Gulfport, Miss.	525 East Howard Avenue, Biloxi, Miss.
65	Fsh.	2	20	John Karl	Seattle, Wash.	Hoquiam, Wash.
66	Fsh.	2	25	Otto Benson	Brunswick, Ga.	Darien, Ga.
67	Fsh.	2	14	Lawrence Authement	New Orleans, La.	Chauvin, La.
68	Fsh.	2	24	Emil Anderson	Duluth, Minn.	317 North Twenty-third Avenue West.
69	Frt.	6	72	Stevens Line Co. (S. C.)	Charleston, S. C.	Yonges Island, S. C.
70	Fsh.	7	60	Bright Eye Fish Co. (N. Y.)	New York, N. Y.	Islip, N. Y.
71	Frt.	2	31	Seaport Navigation Co. (Me.)	Eastport, Me.	Union Wharf.
72	Tnk.	11	450	Atlantic Refining Co. (Pa.)	Philadelphia, Pa.	260 South Broad Street.

1 Formerly st. s Anahuac.

Motor Vessels

Line No.	Official No.	Signal letters	Rig	Name of vessel	Tonnage		Register dimensions			When built	Where built
					Gross	Net	Length	Breadth	Depth		
1	223577	-----	Ga. s.	Brisk	44	37	59.8	15.4	7.7	1924	Seattle, Wash.
2	227502	-----	Ol. s.	Bristol	42	19	60.9	17.2	7.4	1928	Sausalito, Calif.
3	207061	-----	Ga. s.	Broadwater	10	6	46.0	11.0	4.2	1909	Baltimore, Md.
4	220265	-----	Ol. s.	Broadway	42	28	55.5	15.6	7.2	1920	Dockton, Wash.
5	223053	-----	Ga. s.	Broadway	10	7	36.2	11.9	3.0	1923	Cut Off, Va.
6	214017	-----	Ol. s.	Brookfield	15	10	57.8	15.0	3.4	1916	Astoria, Oreg.
7	211950	-----	Ga. s.	Brooklyn	20	13	44.3	13.1	5.3	1914	Tacoma, Wash.
8	220587	-----	Ol. s.	Brooklyn	35	24	58.9	15.5	6.1	1920	Brooklyn, N. Y.
9	205185	-----	Ga. s.	Brother Jonathan	9	6	39.9	12.0	4.5	1908	Sausalito, Calif.
10	39 13	-----	Ga. s.	Brothers	7	5	30.7	10.3	4.6	1902	Honolulu, Hawaii
11	214688	-----	Ga. s.	Brothers	19	13	39.2	11.9	6.1	1917	Tacoma, Wash.
12	208701	-----	Ga. s.	Brownie	15	10	45.0	11.2	4.6	1906	Brower, Me.
13	210351	-----	Ga. s.	Brownie	10	9	49.8	8.2	4.2	1904	Mount Clemens, Mich.
14	225285	-----	Ga. s.	Brownie	10	7	32.0	10.9	4.3	1925	New Orleans, La.
15	217894	-----	Ga. s.	Brownie	9	6	36.1	10.2	4.0	1919	do.
16	210233	-----	Ga. s.	Browns Bay	16	10	41.6	11.0	5.2	1912	Winslow, Wash.
17	3744	-----	Ga. s.	Bruco	10	7	39.2	11.0	3.9	1808	Washington, N. C.
18	210052	-----	Ga. s.	Bruco	16	15	46.0	12.2	3.2	1912	Fish Egg, Alaska
19	209277	-----	Ga. s.	Brulser	7	6	44.3	10.0	3.6	1911	Poquoson, Va.
20	3589	-----	Ga. s.	Brunhilde	6	5	32.5	13.5	3.4	1893	Patchogue, N. Y.
21	226051	-----	Ol. s.	Brunvoll II	35	27	51.8	14.6	6.7	1927	Tacoma, Wash.
22	213411	-----	Ga. s.	Bryan	19	15	39.0	12.0	5.1	1915	Seattle, Wash.
23	219843	-----	Ga. s.	Bub	15	14	37.7	10.0	4.3	1907	Sturgeon Bay, Wis.
24	225703	-----	Ga. w.	Bubbling Over	17	10	58.4	12.2	2.9	1926	Bowling Green, Ky.
25	228100	-----	Ol. s.	Bubbling-Over	20	5	48.5	15.2	4.0	1925	Biloxi, Miss.
26	224643	-----	Ga. s.	Buccaneer	105	98	103.0	22.4	9.6	1925	Bay Point, Fla.
27	223798	-----	Ga. s.	Buckeye	10	8	33.0	9.9	4.6	1924	Anacortes, Wash.
28	218228	-----	Ga. s.	Bud	10	9	35.0	10.7	4.3	1914	Boundbrook, N. J.
29	219877	-----	Ga. s.	Bud	8	5	30.6	9.5	4.3	1920	Seattle, Wash.
30	221957	-----	Ga. s.	Bud	7	6	35.9	9.8	3.5	1916	Long Branch, N. J.
31	206962	-----	Ol. s.	Budde	21	14	38.0	15.3	4.0	1909	Patahogue, N. Y.
32	226950	-----	Ga. w.	Buddle	22	17	54.5	11.4	2.1	1927	Wheeling, W. Va.
33	217760	-----	Ga. s.	Buddy	55	34	64.0	17.1	7.1	1919	Gig Harbor, Wash.
34	213585	-----	Ga. s.	Bud Fisher	9	6	40.0	11.5	4.2	1915	Los Angeles, Calif.
35	3562	-----	Ga. s.	Buel Muir	10	9	51.0	13.3	3.5	1892	Orlolo, Md.
36	226834	-----	Ga. s.	Buena Vista	13	13	40.7	18.0	2.4	1927	Salem, Oreg.
37	206894	-----	Ga. s.	Buffalo	10	7	36.6	11.9	3.0	1909	Port Lavaca, Tex.
38	208646	-----	Ga. s.	Buffalo	25	17	42.3	12.4	6.2	1911	Seattle, Wash.
39	224312	-----	Ga. s.	Buffalo	21	13	51.9	10.8	3.0	1924	Clarrington, Ohio.
40	226994	-----	Ga. s.	Buffalo	15	10	43.9	15.0	3.9	1925	Biloxi, Miss.
41	227481	-----	Ga. s.	Buffalo	14	8	48.9	10.0	1.8	1927	Plaquemine, La.
42	202618	-----	Ga. s.	Buffalo Bill	7	5	35.2	8.4	2.9	1905	Marshfield, Oreg.
43	220603	-----	Ol. s.	BUFFALO SOCONY	533	401	188.5	28.4	11.8	1920	Elizabeth, N. J.
44	208393	-----	Ga. s.	Bug	8	6	31.4	8.2	3.9	1911	Port Townsend, Wash.
45	213843	-----	Ga. s.	Bulek	9	8	33.4	10.4	3.0	1916	Apalachicola, Fla.
46	3116	-----	Ga. s.	Bulah Potter	6	5	30.6	13.0	3.0	1879	Patchogue, N. Y.
47	227830	-----	Ol. w.	BULLDOG	53	44	64.7	18.0	3.7	1928	Charleston, W. Va.
48	211066	-----	Ga. s.	Bull Moose	18	12	38.9	13.0	5.6	1913	Seattle, Wash.
49	219359	-----	Ga. s.	Bullmoose	11	8	44.8	11.7	2.4	1912	Chauvin, La.
50	213278	-----	Ga. s.	Bunker	14	10	40.0	11.8	5.0	1913	Erie, Pa.
51	225580	-----	Ga. s.	Bunnle	7	5	35.8	9.7	3.6	1915	Bremerton, Wash.
52	218320	-----	Ga. s.	Buoa VIago	14	6	41.7	12.1	4.8	1919	Roseville, Calif.
53	223670	MFKR	Ol. s.	BURLINGTON SOCONY	1,199	753	252.9	40.1	12.8	1924	Chester, Pa.
54	216070	-----	Ga. s.	Burnett	38	30	56.1	15.4	7.0	1918	Gig Harbor, Wash.
55	3331	-----	Ga. s.	Burtie	14	10	47.5	15.0	3.5	1885	Bayou Boisdore, Miss.
56	127705	-----	Ga. s.	Burton O'Brien	14	10	46.6	14.0	3.4	1902	Bridgeport, Conn.
57	207484	-----	Ga. s.	Buster	12	8	33.6	10.5	3.2	1909	South Jacksonville, Fla.
58	210742	-----	Ga. s.	Buster	5	5	23.0	7.6	3.2	1909	Little Suamico, Wis.
59	223137	-----	Ga. s.	Buster	25	12	49.9	13.6	4.3	1911	Baton Rouge, La.
60	227813	-----	Ga. s.	Buster	14	10	38.2	11.2	4.3	1917	Camden, N. J.
61	219170	-----	Ga. s.	Busy Bee	9	8	35.5	11.6	3.6	1919	Sitka, Alaska
62	208720	-----	Ga. s.	Butcher	10	7	37.5	10.1	3.7	1911	Tacoma, Wash.
63	227799	-----	Ga. s.	Buttercup	18	9	41.0	14.6	4.4	1928	Pascagoula, Miss.

† Formerly ol. s. Martinell Fish Co. No. 2.

‡ Formerly U. S. Navy launch 6143.

a Ga. s. Buoa VIago.
 b Ga. s. Portuguese Buoa VIago.
 c Ga. s. Buoa VIago.
 d Ga. s. Portuguese Buoa VIago.

Line No.	Service	Crew	Horse-power	Name of owner	Home port	Address of owner
1	Fsh.	7	100	Amund Knutsen.....	Seattle, Wash.....	2843 West Sixty-seventh Street.
2	Fsh.	1	b 135	Union Fish Co. (Calif.).....	San Francisco, Calif.....	141 Clay Street.
3	Oys.	2	50	Delaware, Maryland & Virginia Railroad Co. (Pa.).....	Cape Charles, Va.....	Broad Street Station, Philadelphia, Pa.
4	Fsh.	5	75	Martin Johnson.....	Seattle, Wash.....	2236 West Sixty-third Street.
5	Frt.	5	16	Galffe J. Curola.....	New Orleans, La.....	Cut Off, La.
6	Msc.	2	100	Brookfield Quarry & Towing Co. (Oreg.).....	Astoria, Oreg.....	Foot Thirty-second Street.
7	Fsh.	1	30	John D. James.....	Juneau, Alaska.....	Sitka, Alaska.
8	Pas.	3	60	Henry T. Rigby.....	New York, N. Y.....	2112 Voorhess Avenue (B).
9	Tow.	1	50	Margaret A. Wilder.....	San Francisco, Calif.....	520 Battery Street.
10	Frt.	2	30	Young Bros. (Hawaii).....	Honolulu, Hawaii.....	Pier 12, Nuuanu Street.
11	Fsh.	5	35	Albert Henden.....	Petersburg, Alaska.....	
12	Fsh.	1	45	George W. Beal.....	Jonesport, Me.....	Millbridge, Me
13	Pas.	1	55	George E. Griffin.....	Marquette, Mich.....	West Neebish, Mich.
14	Frt.	2	100	E. C. Foudriat.....	New Orleans, La.....	St. Bernard, La.
15	Fsh.	1	20	John Brown.....	Astoria, Oreg.....	Care Arthur Anderson Fish Co., 112 Front Street.
16	Tow.	1	50	Grays Harbor Commercial Co. (Calif.).....	Seattle, Wash.....	Cosmopolis, Wash.
17	Frt.	1	30	Belhaven Stave Co. (N. C.).....	Washington, N. C.....	Belhaven, N. C.
18	Fsh.	1	20	Johnny Fossett.....	Juneau, Alaska.....	Hoonah, Alaska.
19	Frt.	1	10	J. R. Dudley.....	Reedville, Va.....	Deltaville, Va.
20	Msc.	1	15	Max A. Jeffrey.....	New York, N. Y.....	Bay Shore, N. Y.
21	Fsh.	6	56	A. Strubstad.....	Tacoma, Wash.....	2603 North Thirtieth Street.
22	Fsh.	1	b 25	Alaska Fishermens Cooperative Packing Co. (Alaska).....	Ketchikan, Alaska.....	
23	Fsh.	4	b 24	Charles Frans.....	Sault Ste. Marie, Mich.....	742 Garden Avenue, Manistiquette, Mich.
24	Tow.	2	60	J. B. Farnsworth.....	Louisville, Ky.....	Bowling Green, Ky.
25	Fsh.	4	24	Joseph Cox.....	Gulfport, Miss.....	611 Maple Street, Biloxi, Miss
26	Fsh.	7	75	E. E. Saunders & Co. (Fla.).....	Pensacola, Fla.....	Palafox Street Wharf.
27	Fsh.	2	17	E. G. Neff.....	Seattle, Wash.....	Anacortes, Wash.
28	Pas.	2	20	Richard D. Vanderveer.....	Perth Amboy, N. J.....	105 Burnett Street, New Brunswick, N. J.
29	Fsh.	2	12	Peter Patterson.....	Seattle, Wash.....	Box 65.
30	Fsh.	6	18	Smith Stiles.....	Philadelphia, Pa.....	129 Second Avenue West, Cape May, N. J.
31	Tow.	1	60	Florida Railroad & Navigation Corporation (Fla.).....	Tampa, Fla.....	Everglades, Fla.
32	Tow.	1	b 23	F. F. Mahlka.....	Pittsburgh, Pa.....	Wheeling, W. Va.
33	Fsh.	5	60	Farwest Fisheries (Wash.).....	Seattle, Wash.....	Pioneer Building.
34	Fsh.	2	20	W. H. Scofield.....	Eureka, Calif.....	Crescent City, Calif.
35	Fsh.	5	22	C. W. Conklin.....	Reedville, Va.....	Remo, Va.
36	Fer.	1	36	Marlon & Polk Counties (Oreg.).....	Portland, Oreg.....	Salem, Oreg.
37	Fsh.	2	12	Simon G. Mathews.....	Corpus Christi, Tex.....	Port Aransas, Tex.
38	Fsh.	1	40	Peter Sather.....	Seward, Alaska.....	Nuka Island, Alaska.
39	Pas.	2	30	E. P. Wheat.....	Pittsburgh, Pa.....	325 North Huron Street, Wheeling, W. Va.
40	Fsh.	2	20	Jerke Andrich.....	New Orleans, La.....	Care New Basin Canal Office.
41	Tow.	2	36	Wm. Watson.....	do.....	Plaquemine, La.
42	Pas.	2	15	Richard Lyster.....	Marshfield, Oreg.....	Reedsport, Oreg.
43	Tnk.	7	300	Standard Oil Co. (N. Y.).....	New York, N. Y.....	26 Broadway.
44	Fsh.	1	5	Edgar L. McCloskey.....	Ketchikan, Alaska.....	Box 323.
45	Oys.	2	16	C. L. Shephard.....	Apalachicola, Fla.....	
46	Oys.	1	16	Albert Bagdy.....	Bridgeport, Conn.....	115 Auburn Street.
47	Tow.	1	100	Charles Ward Engineering Works (W. Va.).....	Pittsburgh, Pa.....	Charleston, W. Va.
48	Fsh.	5	20	Louis Larson.....	Seattle, Wash.....	Portage, Wash.
49	Oys.	2	16	Quentin J. Cunningham.....	Lake Charles, La.....	Lafayette, La.
50	Fsh.	4	40	John Cribbins.....	Erle, Pa.....	457 West Front Street.
51	Mcs.	1	35	William J. Morrissey.....	New York, N. Y.....	Saratoga Springs, N. Y.
52	Fsh.	5	35	Salvatore Pidanio.....	San Diego, Calif.....	1842 California Street.
53	Tnk.	16	b 700	Standard Transportation Co. (Del.).....	New York, N. Y.....	26 Broadway.
54	Fsh.	7	50	Burnett Inlet Packing Co. (Wash.).....	Seattle, Wash.....	South Bend, Wash.
55	Frt.	2	20	Henry Cooper.....	New Orleans, La.....	906 Poydras Street.
56	Frt.	2	40	O'Brien Bros. Towing Co. (N. Y.).....	New York, N. Y.....	233 Broadway.
57	Tow.	2	55	Ely Dredging & Construction Co. (Fla.).....	Jacksonville, Fla.....	Duval Building.
58	Fsh.	2	7	Valentine Drzewiecki.....	Milwaukee, Wis.....	Big Suamico, Wis.
59	Tow.	2	100	William Moore.....	Port Arthur, Tex.....	Beaumont, Tex.
60	Fsh.	2	37	Walter I. Smith.....	Baltimore, Md.....	North East, Md.
61	Fsh.	1	12	Richard Young.....	Sitka, Alaska.....	
62	Fsh.	8	14	Harry Adams.....	Seattle, Wash.....	Freeland, Wash.
63	Fsh.	5	25	Claude Delmas.....	Mobile, Ala.....	Pascagoula, Miss.

^a Formerly ga. s. ^a Crescote.
^b O'Brien Boys.

Line No.	Official No.	Signal letters	Rig	Name of vessel	Tonnage		Register dimensions			When built	Where built
					Gross	Net	Length	Breadth	Depth		
							Feet	Feet	Feet		
1	204131		Ga. s.	Butterfly	47	20	83.6	12.0	6.6	1907	Long Island City, N. Y.
2	211221		Ga. w.	Butterfly	20	14	54.9	13.0	3.0	1913	Muscatine, Iowa
3	214622		Ol. s.	Bycco	12	8	47.4	12.5	4.3	1916	Stockton, Ala.
4	3887		Ga. s.	Bye	12	10	45.0	13.3	3.9	1901	Rock Hall, Md.
5	224206		Ga. s.	By Gar	89	75	104.3	14.9	8.3	1917	New York, N. Y.
6	225909		Ga. s.	Byng II	14	11	46.0	12.0	5.3	1926	La Pointe, Wis.
7	217080		Ga. s.	Byzantine	7	5	30.8	9.4	4.1	1919	Seattle, Wash.
8	222459		Ga. s.	C. Columbus	15	7	41.4	13.0	5.2	1918	San Diego, Calif.
9	221756		Ga. s.	C. F. 1	7	6	32.1	10.5	3.6	1919	Lavallette, N. J.
10	221757		Ga. s.	C. F. 2	7	6	32.6	10.5	3.6	1920	do.
11	226389		Ga. s.	C. F. 3	7	6	31.6	10.1	3.5	1927	Bench Haven, N. J.
12	125986		Ga. s.	C. Kern	32	24	64.7	20.3	5.1	1881	Baltimore, Md.
13	221703		Ga. s.	C. McLeod	55	37	61.9	20.3	5.0	1921	Pulaski, Fla.
14	218230		Ga. s.	C. S.	14	12	49.6	12.5	3.8	1919	Unknown
15	218518		Ga. s.	C. S. 1	17	10	56.2	14.0	5.0	1919	Pittsburgh, Pa.
16	221494		Ga. s.	C. S. 2	40	26	49.0	16.1	6.1	1921	do.
17	226349		Ol. w.	C. Logsdon	39	22	56.0	13.0	2.8	1927	Beardstown, Ill.
18	224533		Ga. s.	C. S. 3	36	21	64.0	16.3	5.0	1926	Clairton, Pa.
19	223223		Ga. s.	C. A. Loockerman	35	27	58.7	17.8	5.5	1923	Compton, Md.
20	126467		Ga. s.	C. A. Meister	19	5	54.6	13.5	6.0	1357	Grand Haven, Mich.
21	127688		Ga. s.	C. B. Smith	30	20	52.9	12.9	6.7	1902	Evelett, Wash.
22	207451		Ga. s.	C. C. Co. No. 1	21	14	43.7	11.6	4.6	1910	Port Townsend, Wa.
23	221958		Ga. s.	C. F. Co. 3	6	6	33.9	9.2	3.3	1910	Long Branch, N. J.
24	224351		Ga. s.	C. E. C.	10	6	39.0	11.8	2.6	1924	Houma, La.
25	126609		Ol. s.	C. E. Redfern	726	494	181.0	35.0	13.1	1890	West Bay City, Mich.
26	216722		Ga. s.	C. E. Wright	34	24	59.5	16.6	5.7	1918	Deltaville, Va.
27	206789		Ga. s.	C. F. Miles	22	19	75.0	22.0	5.0	1909	Oriole, Md.
28	3941		Ga. s.	C. F. Russell	38	20	61.5	18.0	5.8	1902	do.
29	126492		Ga. s.	C. F. Wahl	14	10	39.9	15.5	3.8	1888	Atlantic City, N. J.
30	127339		Ga. s.	C. G. Smithers	9	6	44.0	14.0	3.0	1899	Cape Charles, Va.
31	210715		Ga. s.	C. H. Delmus	30	10	60.5	14.4	6.0	1912	Pascagonia, Miss.
32	220006		Ga. s.	C. H. Foster	19	13	40.1	12.4	4.9	1920	Iiwaco, Wash.
33	127105		Ol. s.	C. H. Francis	73	59	89.0	17.4	4.4	1895	Baldwinsville, N. Y.
34	120710		Ga. s.	C. H. Green	19	17	49.3	16.0	4.6	1891	Bayport, N. Y.
35	209521		Ga. s.	C. H. M.	11	11	30.5	9.5	3.7	1907	Green Bay, Wis.
36	127571		Ga. s.	C. H. Mallison	20	19	65.0	17.7	4.9	1901	Oriole, Md.
37	204941		Ga. s.	C. J. Peterson	36	17	62.8	20.4	5.2	1908	Greenwich, N. J.
38	127732		Ga. s.	C. L. Bradford	30	13	56.8	19.6	4.8	1903	do.
39	205005		Ga. s.	C. L. Faulkner	8	6	46.0	11.8	3.5	1908	Fairbanks, Md.
40	222817		Ga. s.	C. M. Rigglin	47	24	67.4	20.8	6.5	1923	Dorchester, N. J.
41	225024		Ol. s.	C. O. Nichols	13	7	40.0	12.2	4.1	1925	West Norfolk, Va.
42	214717		Ga. s.	C. P. Dey	23	16	50.0	17.0	4.2	1917	Southport, N. C.
43	127058		Ga. s.	C. P. Garrett	10	10	42.0	8.0	3.7	1894	Bowling, Va.
44	201598		Ga. w.	C. R. Hull	14	14	52.0	12.5	2.5	1904	Vicksburg, Miss.
45	127406		Ga. s.	C. R. Prouty	8	6	32.2	12.0	3.0	1899	Indianola, Tex.
46	220951		Ol. s.	C. S. Addison, sr.	19	13	35.1	11.4	4.7	1927	West De Pere, Wis.
47	125931		Ga. s.	C. S. Conklyn	70	48	55.2	18.2	5.4	1881	South Norwalk, Conn.
48	207302		Ga. s.	C. S. Sofield	40	33	55.2	18.8	5.7	1910	Toitenville, N. Y.
49	225537		Ga. s.	C. V. O.	11	7	36.6	10.2	4.8	1926	Seattle, Wash.
50	207009		Ga. s.	C. W. Drannek	11	8	52.5	9.5	3.4	1910	Deltaville, Va.
51	127462		Ga. s.	C. W. Feddeman	9	6	45.5	14.5	3.2	1900	Dreka, Va.
52	213158		Ga. s.	C. W. Hand	35	18	60.7	19.8	5.0	1915	Solomons, Md.
53	220535		Ga. s.	C. W. Hopkiss	20	9	49.2	12.6	4.6	1920	Poquoson, Va.
54	228018		Ol. s.	C. W. Powers	42	29	68.0	17.0	4.6	1923	Cardenas, Cuba
55	207415		Ga. s.	C. W. Turner	14	10	55.4	12.0	4.0	1910	Duluth, Minn.
56	213691		Ga. s.	C. and C.	8	6	27.5	9.4	3.2	1915	St. James, Mich.
57	217159		Ga. w.	C. & G.	10	6	53.8	10.0	2.4	1918	East Steubenville, Ohio.
58	216334		Ol. s.	C. R. P. A.	30	20	56.8	16.4	5.0	1918	Astoria, Oreg.
59	220310		Ga. s.	C. R. P. A. No. 2	27	15	59.5	15.1	4.9	1920	do.
60	115439		Ga. s.	C. and B. Campbell	31	13	53.8	19.4	5.5	1876	Marcus Hook, Pa.
61	224773		Ga. s.	C. & T. Ferry	8	6	31.1	7.8	2.4	1925	Cloverport, Ky.
62	126203		Ga. s.	C. W. & S. Peace	21	11	47.3	18.0	4.9	1884	Cedarville, N. J.
63	211191		Ga. s.	C. Washington Colyer	43	41	61.0	19.2	5.6	1913	Morehead City, N. C.
64	213877		Ga. s.	Cable	25	23	47.0	15.0	6.0	1916	Port Jefferson, N. Y.
65	224883		Ga. s.	Cablegrahn	11	7	37.1	12.2	2.9	1924	Golden Meadow, La.
66	213450		Ga. s.	Cahot Bros.	11	10	30.2	9.2	3.6	1915	Sturgeon Bay, Wis.
67	213510		Ga. s.	Cabrillo	14	12	40.6	12.2	5.4	1915	San Diego, Calif.
68	127443		Ga. s.	Cachalot	8	8	37.0	11.8	5.0	1900	Osterville, Mass.
69	200897		Ga. s.	Cachalot	8	7	40.5	10.0	4.5	1901	Tiverton, R. I.
70	3872		Ga. s.	Caddie	14	11	48.2	16.8	4.0	1901	Patchogue, N. Y.
71	126114		Ga. s.	Caddie V	7	6	31.0	13.3	3.4	1883	do.
72	212617		Ga. w.	Caddo	21	20	60.8	16.0	2.7	1914	Shreveport, La.
73	224710		Ga. s.	Cadillac	12	11	32.0	8.0	1.8	1925	Clarendon, Ark.
74	225943		Ga. s.	Caernarvon	13	9	47.4	12.0	2.4	1926	Bralthwalte, La.

¹ Formerly U. S. Navy subchaser 226.

² Formerly ga. s. Bernadette.

³ Formerly Hondurian ga. s. (Nenasande, Evelyn D.)

Line No.	Service	Crew	Horse-power	Name of owner	Home port	Address of owner
1	Fr't.	3	100	Lawrence Canning Co. (Me.)	Rockland, Me.	Tillsons Wharf.
2	Tow.	1	50	Pearl T. Moss	Memphis, Tenn.	Clarendon, Ark.
3	Tow.	2	100	T. W. Calloway	Mobile, Ala.	Stuon, Ala.
4	Fr't.	2	25	L. M. Hubbard	Baltimore, Md.	Rock Hall, Md.
5	Msc.	10	440	Gar Wood	Detroit, Mich.	Algonac, Mich.
6	Pas.	3	50	James Fuller	Duluth, Minn.	La Pointe, Wis.
7	Fsh.	1	12	John Moberg	Ketchikan, Alaska	Box 232.
8	Fsh.	3	40	John Ohio	San Diego, Calif.	2056 Arctic Street.
9	Fsh.	6	20	William H. Danhower	Philadelphia, Pa.	Brant Beach, N. J.
10	Fsh.	6	20	do.	do.	Do.
11	Fsh.	8	20	William H. Danhower	do.	Beach Haven Terrace, N. J.
12	Oys.	2	36	J. L. Bradshaw	Newport News, Va.	Messick, Va.
13	Fr't.	3	40	W. M. Miller	Jacksonville, Fla.	Crescent City, Fla.
14	Pas.	2	38	John F. Dey	Newark, N. J.	277 Lake Street.
15	Tow.	2	150	Carnegie Steel Co. (N. J.)	Pittsburgh, Pa.	Carnegie Building.
16	Tow.	2	150	do.	do.	Do.
17	Tow.	1	60	Curtis Logsdon	Peoria, Ill.	Beardstown, Ill.
18	Tow.	2	150	Carnegie Steel Co. (N. J.)	Pittsburgh, Pa.	Carnegie Building.
19	Fr't.	2	48	C. A. Loockerman	Crisfield, Md.	Route 2.
20	Cod.	5	60	Eugene Lafond	Gloucester, Mass.	55 Mansfield Street.
21	Tow.	4	125	Peck Bros. Towing Co. (Wash.)	Seattle, Wash.	Everett, Wash.
22	Tow.	1	50	Chas. F. Gilbert	do.	Mercer Island, Wash.
23	Fsh.	2	20	Constant Callahan	New Orleans, La.	Golden Meadow, La.
24	Fsh.	1	20	Maurice H. Sockwell	Philadelphia, Pa.	Port Norris, N. J.
25	Fr't.	6	240	James L. Larsen	Port Huron, Mich.	Bay City, Mich.
26	Fr't.	1	35	J. T. Willott	Crisfield, Md.	W. Chesapeake Avenue.
27	Msc.	2	24	E. T. Rooks	Cape Charles, Va.	Cheriton, Va.
28	Fsh.	2	35	Chatham Oyster Co. (Ga.)	Savannah, Ga.	401 West Bay Street.
29	Fsh.	3	32	Jasper W. Mitchell	Jonesport, Me.	Millbridge, Me.
30	Fr't.	2	24	George I. Quillen	Wilmington, Del.	Ocean View, Del.
31	Fsh.	6	40	Hibbs Fish Co. (Fla.)	Tampa, Fla.	St. Petersburg, Fla.
32	Fsh.	1	55	Arthur Anderson Fish Co. (Oreg.)	Astoria, Oreg.	112 Front Street.
33	Tnk.	3	150	Enterprise Fuel Transit Co. (N. Y.)	New York, N. Y.	Brooklyn, N. Y.
34	Fr't.	2	35	Haskin L. Samuelson	Perth Amboy, N. J.	Box 131, Bravort Avenue, Leonardo, N. J.
35	Fsh.	2	15	Peter Lefave	Milwaukee, Wis.	Green Bay, Wis.
36	Fr't.	1	24	E. R. Daniels	Elizabeth City, N. C.	Wanchese, N. C.
37	Oys.	8	50	John C. Peterson	Philadelphia, Pa.	Bridgeton, N. J.
38	Oys.	6	25	J. Wesley Roe	do.	Dorchester, N. J.
39	Fr't.	1	24	J. E. Hutchings	Reedville, Va.	Kilmarnock, Va.
40	Oys.	6	50	Charles M. Riggin	Philadelphia, Pa.	Port Norris, N. J.
41	Tow.	1	60	C. O. Nichols Bros. (Va.)	Norfolk, Va.	National Bank of Commerce.
42	Fr't.	2	25	Samuel A. Gullids	Charleston, S. C.	Mount Pleasant, S. C.
43	Fr't.	2	20	George L. Smith	Reedville, Va.	Sharps, Va.
44	Tow.	5	25	C. R. Hull	Baton Rouge, La.	Vicksburg, Miss.
45	Fsh.	1	22	Mrs. Sophie Outterside	Galveston, Tex.	Dickinson, Tex.
46	Fsh.	3	b 38	William A. Addison	Milwaukee, Wis.	Green Bay, Wis.
47	Oys.	7	60	H. J. Lewis Oyster Co. (Conn.)	Bridgeport, Conn.	Stratford, Conn.
48	Fr't.	8	80	James J. Murray	New York, N. Y.	199 Huntington Street (B).
49	Fsh.	2	20	Carl Victor Carlson	Seattle, Wash.	1557 West Fifty-fourth Street.
50	Fr't.	2	15	Edward Russell	Annapolis, Md.	River Springs, Md.
51	Fr't.	2	16	J. E. Dennis	Norfolk, Va.	West Norfolk, Va.
52	Oys.	3	36	Lee B. Mayhew	Philadelphia, Pa.	Cedarville, N. J.
53	Fr't.	2	30	John E. Snow	Newport News, Va.	Matorun, Va.
54	Fsh.	2	60	Thompson Fish Co. (Fla.)	Key West, Fla.	Box 268.
55	Fr't.	3	45	Booth Fisheries Co. (Del.)	Duluth, Minn.	Lake Avenue.
56	Fsh.	2	15	Mike Cull	Grand Haven, Mich.	St. James, Mich.
57	Tow.	1	16	G. O. Geer	Cincinnati, Ohio.	Yorkville, Ohio.
58	Fsh.	2	80	Columbia River Packers' Association (Oreg.)	Astoria, Oreg.	252 Front Street.
59	Fsh.	3	60	do.	do.	Do.
60	Oys.	6	24	Phillip Campbell	Philadelphia, Pa.	Newport, N. J.
61	Fr't.	2	15	C. E. Tinsley	Louisville, Ky.	Cloverport, Ky.
62	Oys.	5	25	Andrew J. Bailey	Philadelphia, Pa.	Port Norris, N. J.
63	Pas.	2	75	Ocean Holding Corporation (N. Y.)	New York, N. Y.	153 Rensen Street (B).
64	Fr't.	2	43	F. L. Johanns	do.	Setauket, N. Y.
65	Fsh.	2	20	Samson Guidry	New Orleans, La.	Golden Meadow, La.
66	Pas.	2	12	Frank J. Cabot, sr	Milwaukee, Wis.	Sturgeon Bay, Wis.
67	Fsh.	2	50	Laurie Massa	San Diego, Calif.	2327 Kettner Boulevard.
68	Pas.	1	15	F. W. Hersey	Newport News, Va.	Hampton, Va.
69	Fsh.	2	24	Herbert J. Cavaca	Newport, R. I.	Tiverton Four Corners, R. I.
70	Msc.	2	20	Merritt-Chapman & Scott Corporation (Del.)	New York, N. Y.	17 Battery Place.
71	Fsh.	1	20	Joseph Smith	do.	Patchogue, N. Y.
72	Tow.	1	50	Standard Lumber Co. (Ark.)	Memphis, Tenn.	Pine Bluff, Ark.
73	Fsh.	2	15	Caernarvon Canning Co. (La.)	New Orleans, La.	1720 Broadway.
74	Tow.	1	20	Bob Martin	Memphis, Tenn.	Clarendon, Ark.

‡ Formerly schooner Sarah A. Melson.

‡ Formerly ga. s. Bivalve.

‡ Formerly ga. s. Johanna W.

Line No.	Official No.	Signal letters	Rlg	Name of vessel	Tonnage		Register dimensions			When built	Where built
					Gross	Net	Length	Breadth	Depth		
					Feet						
1	127657		Ga. s.	Caesar	13	9	36.0	11.0	5.9	1902	Ballard, Wash.
2	227923		Ga. s.	Calanthe	12	10	41.0	8.3	2.8	1908	West De Pere, Wis.
3	206050		Ol. s.	Calotte	13	9	43.0	13.3	4.0	1907	Lopez, Wash.
4	227374		Ol. s.	Calob Haley	70	48	67.0	17.5	8.5	1928	Houghton, Wash.
5	214813		Ga. s.	Calendar	30	24	51.8	14.3	6.3	1917	Tacoma, Wash.
6	214978		Ga. w.	Calhoun	6	6	41.5	7.9	2.8	1917	Calhoun, Ky.
7	215970	LJQG	Ol. s.	CALICHE	4,767	2,923	364.9	51.0	29.0	1918	Gloucester, N. J.
8	208181		Ol. s.	California	33	8	58.2	14.1	7.3	1910	San Francisco, Calif.
9	212330		Ga. s.	California	29	20	50.5	14.5	6.1	1914	Tacoma, Wash.
10	214358		Ga. s.	California	22	15	47.2	13.7	5.9	1915	San Francisco, Calif.
11	215543		Ga. s.	California	22	9	49.3	13.7	6.3	1917	Los Angeles, Calif.
12	227010		Ol. s.	California	175	04	106.5	25.8	9.8	1928	San Diego, Calif.
13	226040		Ol. s.	California II	52	30	63.8	17.3	7.5	1927	Los Angeles, Calif.
14	228530	MIBP	Ol. s.	CALIFORNIA STANDARD	11,216	6,953	513.5	68.2	39.5	1920	Kiel, Germany
15	227054	MDNF	Ol. s.	CALIFORNIAN	7,899	4,927	445.1	59.8	27.1	1922	Chester, Pa.
16	211532		Ga. s.	Calista D. Morrill	18	9	52.0	13.0	5.0	1912	Friendship, Me.
17	120406		Ga. s.	Calla	41	32	60.1	22.0	4.4	1886	Bonfouen, La.
18	111382		Ol. s.	Callie M.	10	10	47.0	17.0	3.3	1901	De Lisle, Miss.
19	127643		Ga. s.	Calumet	17	5	50.0	11.0	4.9	1902	Boothbay, Me.
20	221620		Ga. s.	Calumet	24	20	47.5	13.4	4.9	1921	Calumet, Mich.
21	207029		Ga. s.	Calypso	10	7	35.4	9.0	4.1	1908	Portland, Conn.
22	210739		Ol. s.	Calypso	33	22	57.0	14.0	5.5	1912	Long Beach, Calif.
23	205895		Ga. s.	Cambria	14	9	40.5	11.4	4.2	1908	Mount Vernon, Wash.
24	212163		Ol. s.	Cambrai	33	23	50.0	15.1	6.0	1914	Massena, N. Y.
25	220481		Ga. s.	Camilla	11	7	60.5	10.7	2.9	1920	Portland, Oreg.
26	220973	KTRC	Ol. s.	CAMINA	308	212	175.3	24.1	13.3	1898	Troon, Scotland
27	127546		Ga. s.	Campobello	24	14	63.4	16.5	6.0	1901	Lubec, Me.
28	208191		Ga. s.	Canadohta	13	9	44.9	12.1	4.8	1910	San Pedro, Calif.
29	224165		Ga. s.	Canary Bird	24	14	52.8	16.0	4.5	1924	Amburg, Va.
30	228258		Ga. s.	Canco	77	52	73.5	16.0	6.3	1929	Seattle, Wash.
31	224983		Ga. p.	Canton-Meyer	27	27	60.0	18.0	3.1	1925	Canton, Mo.
32	227283		Ga. s.	Canuk	23	18	44.0	12.4	4.8	1926	Tampa, Fla.
33	228349		Ol. s.	Cape Ann	79	53	82.6	20.2	10.2	1929	Essex, Mass.
34	203058		Ga. s.	Cape Cod Socony	12	9	44.0	12.5	4.5	1906	Fall River, Mass.
35	215161		Ga. s.	Cape Ulltka	23	19	50.1	13.2	5.2	1917	Seattle, Wash.
36	217026		Ga. s.	Capella	7	6	30.0	7.7	3.5	1918	do.
37	227270		Ol. s.	Capella	16	7	39.2	11.5	5.8	1928	Astoria, Oreg.
38	223891		Ol. s.	Capitol	148	91	58.8	23.7	8.1	1924	Dockton, Wash.
39	225084		Ga. s.	Capital	11	7	34.6	11.8	3.1	1925	Chauvin, La.
40	219431		Ga. s.	Capri	9	7	37.7	9.5	2.6	1919	Houma, La.
41	201965		Ga. s.	Caprice	13	9	50.4	11.8	4.6	1905	Decatur, Wash.
42	5943		Ga. s.	Captain	21	17	54.3	17.7	4.6	1871	Bayport, N. Y.
43	212743		Ga. s.	Captain	22	18	45.7	17.8	4.7	1900	Greenport, N. Y.
44	214985		Ol. s.	Captain	15	6	41.0	12.0	5.3	1917	Beaumont, Tex.
45	215721		Ga. s.	Captain	45	37	70.5	19.0	5.4	1917	Morehead, N. C.
46	223076		Ga. s.	Capt. Adkins	12	8	57.3	10.2	2.5	1923	Alexandria Bay, N. Y.
47	150840		Ga. s.	Captain Al	31	31	63.0	19.5	4.6	1899	Beaufort, N. C.
48	219441		Ga. s.	Captain Bill	15	13	40.5	16.4	3.5	1919	Miami, Fla.
49	227575		Ga. s.	Capt. Bill	9	6	30.0	12.2	3.4	1915	Patchogue, N. Y.
50	208473	LBTV	Ga. s.	CAPTAIN COLLIER	161	100	103.0	22.7	9.1	1911	Philadelphia, Pa.
51	127412		Ga. s.	Capt. Dan	9	7	30.8	12.6	3.6	1900	Stratford, Conn.
52	210672		Ga. s.	Capt. Dan II	17	12	41.0	14.8	4.3	1912	do.
53	224473		Ol. s.	Captain Drum	40	27	77.4	16.4	7.0	1875	Wilmington, Del.
54	141708		Ga. s.	Captain Graham	14	9	46.4	14.2	3.7	1898	Bayshore, N. Y.
55	222898		Ga. s.	Capt. Guy	14	10	48.0	13.3	4.5	1923	do.
56	208899		Ga. s.	Capt. Hal	19	11	47.0	11.3	8.4	1911	Beaumont, Tex.
57	208430		Ga. s.	Captain Jack	14	14	47.6	11.9	8.4	1911	Orange, Tex.
58	111320		Ga. s.	Captain Joe	23	21	53.0	14.0	4.0	1901	Ocean Side, N. Y.
59	107514		Ol. s.	Capt. Joe II	30	27	66.2	15.3	4.9	1899	East Boothbay, Me.
60	222398		Ga. s.	Capt. Johnson	48	38	95.4	18.4	4.4	1922	Wildwood, N. J.
61	200894		Ga. s.	Capt. Lew II	14	13	47.8	15.2	4.5	1912	Ocean City, N. J.
62	225149		Ga. s.	Capt. Maguire	08	01	62.2	16.5	3.6	1897	Palatka, Fla.
63	222155		Ol. s.	Capt. Matt	57	48	60.7	21.0	5.6	1922	Paulsboro, N. J.

1 Formerly st. s. Chestnut Hill.
 2 Formerly ga. y. Ruth.
 3 Formerly st. s. Amos Lay.

a British st. y. Katoomba.
 b Formerly U. S. Navy ol. s. Emeline.
 c Ol. s. Katharine R.
 d Formerly ga. s. Mary Hanson.
 e Formerly ga. s. Banshee.

Line No.	Service	Crew	Horse power	Name of owner	Home port	Address of owner
1	Fsh.	1	25	Nakat Packing Corporation (N. Y.)	Ketchikan, Alaska	
2	Fsh.	1	20	Harry J. Glerke	Sault Ste. Marie, Mich.	207 North Eloventh Street.
3	Frt.	2	60	Tacoma & Roche Harbor Lime Co. (Wash.)	Seattle, Wash.	Roche Harbor, Wash.
4	Fsh.	6	100	New England Fish Co. (Me.)	Boston, Mass.	44 Boston Fish Pier.
5	Fsh.	8	40	Tony PEARLISH	Seattle, Wash.	Bellingham, Wash.
6	Pas.	3	15	John W. Watters	Louisville, Ky.	Calhoun, Ky.
7	Tnk	60	1,800	Anglo Chilean Consolidated Nitrate Corporation (Del.)	New York, N. Y.	120 Broadway.
8	Drg.	3	100	Standard Dredging Co. (N. J.)	do.	233 Broadway.
9	Fsh.	5	45	Nick Hanson	Seattle, Wash.	Poulsbo, Wash.
10	Fsh.	3	80	Frank Larco	Los Angeles, Calif.	Santa Barbara, Calif.
11	Fsh.	9	110	Stephen Malcovich	do.	215 Sixteenth Street.
12	Fsh.	12	b 300	Manuel Silvera	San Diego, Calif.	395 Lawrence Street, Point Loma, Calif.
13	Fsh.	3	50	Stephen Malcovich	Los Angeles, Calif.	San Pedro, Calif.
14	Tnk.	36	b 3,600	Standard Oil Co. of California (Del.)	San Francisco, Calif.	225 Bush Street.
15	Frt.	41	b 4,500	American Hawaiian S. S. Co. (N. J.)	New York, N. Y.	10 Bridge Street.
16	Pas.	1	54	Mary B. Ames	Rockland, Me.	27 Pacific Street.
17	Frt.	4	40	Theodore Dendlinger	New Orleans, La.	Madisonville, La.
18	Fsh.	2	50	Southern Shell Fish Co. (La.)	do.	Harvey, La.
19	Tow.	2	70	Bertha Bouton Turk	Jacksonville, Fla.	Los Cedros, Fla.
20	Tow.	1	50	Calumet & Hecla Mining Co. (Mich.)	Marquette, Mich.	Calumet, Mich.
21	Frt.	1	20	Leroy M. Roberts	Hartford, Conn.	Manchester, Conn.
22	Pas.	3	b 60	Jas. H. Paschall	Los Angeles, Calif.	Avalon, Calif.
23	Fsh.	3	16	C. C. Christiansen	Juneau, Alaska	Cordova, Alaska.
24	Tow.	3	150	Allen N. Spooner & Son (N. Y.)	New York, N. Y.	Pier 11, North River.
25	Pas.	1	50	G. S. McCord	Portland, Oreg.	Kenton, Oreg.
26	Frt.	15	500	Leon Ellison	Los Angeles, Calif.	1249 Tremaine Avenue.
27	Frt.	2	45	Alvin C. Ramsdell	Eastport, Me.	Brooklin, Me.
28	Tow.	2	75	Meritt-Chapman & Scott (Calif.)	Los Angeles, Calif.	720 Wilmington & San Pedro Road, San Pedro, Calif.
29	Oys.	1	35	V. H. Machen	Newport News, Va.	Mobjack, Va.
30	Frt.	5	350	American Can Co. (N. J.)	Seattle, Wash.	Elliott Avenue and Blue Street.
31	Pas.	1	60	L. V. Barnett	St. Louis, Mo.	Canton, Mo.
32	Fsh.	2	50	R. J. Stevens	Tampa, Fla.	Box 252, New Port Richey, Fla.
33	Cod.	14	140	Central Wharf & Vessels Co. (Mass.)	Gloucester, Mass.	37 Rogers Street.
34	Misc.	1	25	Standard Oil Co. (N. Y.)	Newport, R. I.	Waites Wharf.
35	Fsh.	7	40	New England Fish Co. (Me.)	Boston, Mass.	44 Boston Fish Pier.
36	Fsh.	1	8	John W. Bucknam	Seattle, Wash.	c/o Salmon Bay Port Commission Dock.
37	Fsh.	2	30	Geo. N. Hampson	Astoria, Oreg.	385 Fourteenth Street.
38	Frt.	12	100	Puget Sound Freight Lines (Wash.)	Seattle, Wash.	Pier 3, Ferry Dock.
39	Fsh.	2	22	Edgar Boudwin	New Orleans, La.	Chauvin, La.
40	Oys.	1	12	Houma Packing Co. (La.)	do.	Houma, La.
41	Fsh.	2	40	E. Demopoulos	Seattle, Wash.	Care Marine Supply, Anacortes, Wash.
42	Fsh.	3	50	J. & J. W. Elsworth Co. (N. J.)	New York, N. Y.	96 Fulton Market.
43	Oys.	4	25	Sea Coast Oyster Co. (Conn.)	New Haven, Conn.	98 South Water Street.
44	Frt.	2	60	Sabine Towing Co. (Tex.)	Port Arthur, Tex.	Box 252.
45	Fsh.	15	60	Portsmouth Fisheries Co. (N. C.)	Wilmington, N. C.	Southport, N. C.
46	Pas.	1	80	Combined Thousand Island Tours (N. Y.)	Cape Vincent, N. Y.	Alexandria Bay, N. Y.
47	Frt.	2	30	Arundel Corporation (Md.)	Baltimore, Md.	Pier 2, East Pratt Street.
48	Pas.	3	27	Dorothy Samsoc	Miami, Fla.	620 Northeast Twenty-second Terrace.
49	Pas.	1	18	William N. Schuster	New York, N. Y.	Seaford, N. Y.
50	Tnk.	12	75	Gulf Refining Co.	Port Arthur, Tex.	West Port Arthur, Tex.
51	Msc.	1	37	James Fyle	New York, N. Y.	Glenwood Landing, N. Y.
52	Msc.	2	32	Ignace Atanasio	do.	1861 West Tenth Street (B).
53	Fsh.	11	100	Dominic Tello	Boston, Mass.	22 Moon Street.
54	Pas.	2	230	William Robert	Philadelphia, Pa.	6001 Park Boulevard, Wildwood Crest, N. J.
55	Pas.	2	32	Gaylord D. M. Davis	New York, N. Y.	Seaford, N. Y.
56	Frt.	3	35	C. A. McKinley & Sons	Port Arthur, Tex.	Beaumont, Tex.
57	Frt.	1	60	Wm. F. Burton	Lake Charles, La.	Sulphur, La.
58	Pas.	3	50	William J. Burton	New York, N. Y.	1455 East Sixty-third Street (B).
59	Pas.	2	60	Joseph A. Buckner	do.	3150 Ocean Avenue (B).
60	Pas.	4	150	Thomas Johnson	Philadelphia, Pa.	Cape May, N. J.
61	Pas.	1	36	J. H. Allen	do.	Ocean City, N. J.
62	Frt.	5	60	Conner Turpentine Co.	Jacksonville, Fla.	Fort McCoy, Fla.
63	Frt.	3	70	Black Eagle Fuel Oil Co. (N. Y.)	New York, N. Y.	4211 Seventh Avenue, Brooklyn, N. Y.

¹ Formerly ga. s. Stone 5.

² Formerly ol. s. ja U. S. Q. M. C. Monroe.

³ Formerly ol. s. b U. S. Q. M. C. Captain Drum.

⁴ Formerly ga. s. Lena.

⁵ Formerly ga. s. W. H. B.

⁶ Formerly ga. s Ramsden.

⁷ Formerly ga. s. Albion.

⁸ Formerly U. S. Eng. Corps ga. s. Capt. Maguire.

⁹ Formerly ga. s. Louis F.

Line No.	Official No.	Signal letters	Rig	Name of vessel	Tonnage		Register dimensions			When built	Where built		
					Gross	Net	Length	Breadth	Depth				
					Feet			Feet			Feet		
1	218188		Ga. s.	Cap't Sam	7	6	37.5	8.5	3.4	1909	New Brunswick, N. J.		
2	228235		Ol. s.	Capt. Terry	11	7	37.8	9.8	4.7	1923	Morgan City, La.		
3	222839		Ol. s.	Captain William	65	34	76.8	16.5	9.7	1923	Wilmington, Calif.		
4	224413		Ol. s.	Capt. John Smith	64	13	60.5	24.2	8.5	1925	Battery Park, Va.		
5	223779		Ol. s.	Capt. E. P. Parker	27	8	55.2	14.9	5.2	1924	Astoria, Oreg.		
6	227060		Ol. s.	Capt. O. G. Olson	67	46	78.7	17.2	8.3	1927	Tacoma, Wash.		
7	212315		Ga. s.	Careca	11	8	38.6	9.9	3.8	1914	Atlantic, N. C.		
8	210024		Ga. s.	Carena	22	9	53.7	13.3	4.9	1912	Boothbay Harbor, Me.		
9	126844		Ga. s.	Caroy Saddler	19	16	53.0	15.7	4.5	1880	St. Michaels, Md.		
10	2101940		Ga. s.	Carib	14	13	44.4	13.6	5.1	1901	Coconut Grove, Fla.		
11	226470		Ol. s.	Carl	22	15	40.8	12.5	5.0	1927	Marinette, Wis.		
12	210685		Ga. w.	Carl F.	9	8	55.8	10.2	2.0	1012	Hazael, Ohio.		
13	213583		Ga. s.	Carl F.	23	16	48.1	18.3	4.1	1915	Bay St. Louis, Miss.		
14	220109		Ga. s.	Carless	7	5	37.6	10.8	2.8	1919	Stumpy Point, N. C.		
15	200387		Ga. s.	Carlisle	20	9	55.0	20.6	5.3	1903	Fairmount, Md.		
16	207691		Ga. s.	Carlisle	9	9	32.9	11.1	3.4	1910	Ketchikan, Alaska		
17	214998		Ga. s.	Carlisle	81	55	80.8	20.0	4.9	1917	Bellingham, Wash.		
18	210038		Ga. s.	Carlisle I.	34	23	51.6	14.9	6.1	1912	Tacoma, Wash.		
19	214872		Ga. s.	Carlisle II.	57	47	54.4	10.9	5.7	1917	Bellingham, Wash.		
20	214902		Ga. s.	Carlton	18	15	42.0	12.3	5.5	1917	Seattle, Wash.		
21	206116		Ol. s.	CARLOTTA	32	19	50.7	14.0	7.7	1897	Buffalo, N. Y.		
22	126792		Ga. s.	Carlotta	6	5	29.4	12.2	3.5	1881	Charleston, S. C.		
23	223233		Ga. s.	Carlton	18	12	51.0	13.4	4.3	1923	Crisfield, Md.		
24	226313		Ga. s.	Carlton, S.	11	7	35.4	12.2	4.8	1927	Mystic, Md.		
25	222445		Ga. s.	Carmella	14	11	43.2	8.8	4.3	1922	New Orleans, La.		
26	211042		Ga. s.	Carmin	35	28	49.4	16.1	7.3	1913	Dockton, Wash.		
27	200039	KSNV	Ol. s.	CARMINA	260	148	140.1	21.5	11.6	1903	South Boston, Mass.		
28	208538		Ga. s.	Carnation	7	6	27.8	8.4	2.9	1903	Manitowoc, Wis.		
29	224753		Ga. s.	Carola	12	8	44.4	9.1	4.5		Unknown		
30	215445		Ga. s.	Carolen	27	18	46.5	13.5	6.4	1917	Tacoma, Wash.		
31	126075		Ga. s.	Carolina	18	16	49.3	15.0	4.2	1882	Smyrna, N. C.		
32	213756		Ol. s.	Carollna	9	6	48.8	12.6	2.2	1915	Wilmington, N. C.		
33	221697		Ga. s.	Carolina	80	45	62.5	19.3	7.0	1920	Elizabeth City, N. C.		
34	127321		Ga. s.	Carollne	14	7	41.9	16.0	3.2	1899	Benicia, Calif.		
35	205370		Ga. s.	Carollno	6	6	32.8	8.0	3.2	1907	Swansea, Mass.		
36	209146		Ga. s.	Carollne	11	7	41.0	10.2	3.9	1911	Ingallston, Mich.		
37	214187		Ga. s.	CAROLINE	23	20	61.3	10.5	3.0	1916	Grafton, Ill.		
38	210312		Ga. s.	Carollne	109	65	107.2	19.1	6.6	1918	St. Marys, Ga.		
39	221515		Ga. s.	Carollne	9	6	28.4	12.5	4.3		Unknown		
40	225551		Ol. s.	Carollno	57	23	72.1	18.2	8.5	1926	Essex, Mass.		
41	227280		Ol. s.	Carollne	58	39	65.9	16.0	7.9	1928	Tacoma, Wash.		
42	205484		Ol. s.	Carollne Vineyard	95	40	92.2	20.5	6.2	1908	Millford, Del.		
43	204872		Ga. s.	CAROLYN	16	11	40.3	8.7	3.3	1926	Wilson, Ark.		
44	207334		Ga. s.	Carolyn	14	14	42.9	13.3	4.6	1910	Charleston, S. C.		
45	210493		Ol. s.	Carolyn	17	11	40.3	14.5	5.3	1919	Brunswick, Ga.		
46	207393		Ga. w.	Carolyn W.	14	14	59.0	11.9	2.3	1910	Madison, Ind.		
47	213780		Ga. s.	Carp	9	9	28.2	9.4	2.8	1912	Green Bay, Wis.		
48	227300		Ga. w.	CAR-PAL	14	12	60.2	12.1	2.2	1923	Creelsboro, Ky.		
49	226022		Ga. s.	CARPIRSCOT	21	14	43.0	13.5	4.9	1926	Chicago, Ill.		
50	125741		Ga. s.	Carrie	28	23	78.4	15.3	3.4	1879	Espy, Pa.		
51	126112		Ga. s.	Carrie	17	15	47.2	15.2	3.5	1883	Fish River, Alaska		
52	200391		Ga. s.	Carrie	6	6	33.0	9.1	2.8	1909	Atlantic, N. C.		
53	222593		Ga. s.	Carrie	12	10	31.9	10.8	4.1	1922	Sitka, Alaska		
54	181540		Ga. s.	Carrie B.	19	12	51.9	14.4	5.5	1882	Yarmouth, Me.		
55	215251		Ol. s.	Carrie B.	12	9	35.5	11.8	3.6	1917	Charleston, S. C.		
56	126972		Ga. s.	Carrie H.	5	5	29.2	9.5	4.0	1893	Brooksville, Me.		
57	205852		Ga. s.	Carrie H.	11	10	33.0	12.7	4.0	1905	Norwalk, Conn.		
58	213216		Ga. s.	Carrie H.	9	8	29.6	12.0	3.8	1914	Port Republic, N. J.		
59	127159		Ga. s.	Carrie Coulbourn	24	16	63.2	16.5	4.9	1896	Orlolo, Md.		
60	218051		Ga. s.	Carrie Emma	7	5	30.3	8.6	3.5	1914	Westville, N. J.		
61	126205		Ga. s.	Carrie Leo	7	6	30.8	11.4	3.2	1834	Redbluff, Tex.		
62	211822		Ga. w.	Carrie Leo	9	8	38.4	10.6	3.3	1913	Salino Mines, Ill.		
63	228388		Ga. s.	Carrie B. Welles	65	57	78.0	20.8	9.7	1929	Ponsucola, Fla.		
64	126674		Ga. s.	Carrie L. Whiting	14	14	57.0	15.4	4.0	1890	Crab Island, Md.		
65	226523		Ol. s.	Carrie S. Roderick	74	50	81.5	19.7	9.3	1927	Essex, Mass.		
66	217374	LPGD	Ol. s.	CARRISO	3,804	2,429	340.5	48.0	24.7	1918	Long Beach, Calif.		
67	211356		Ga. s.	Carroll E.	5	5	29.0	8.3	3.8	1913	Little Suamico, Wis.		
68	227407		Ol. s.	Caryl Dean	72	49	69.4	18.2	9.1	1923	Tacoma, Wash.		
69	221810		Ga. s.	Casa Marina	11	7	37.6	9.5	3.9	1911	Portsmouth, N. H.		
70	127554		Ga. s.	Casanova	14	11	46.4	12.0	4.3	1901	New York, N. Y.		
71	223570		Ga. s.	Casarco No. 2	34	27	60.7	16.6	6.7	1912	Port Hawksbury, Nova Scotia.		
72	3060		Ga. s.	Cascade	21	14	47.0	12.5	4.4	1903	Seattle, Wash.		

1 Formerly sch. Gussie C.
 2 Formerly st. s. Queen.
 3 Formerly ga. s. Delena.

4 Formerly ga. s. a Vixen.
 b Lillias.
 5 Formerly ga. s. Magunkook.

Line No.	Service	Crew	Horse-power	Name of owner	Home port	Address of owner
1	Frt.	2	46	Martin D. Thompson.....	Perth Amboy, N. J.	New Brunswick, N. J.
2	Tow.	2	45	J. S. Abercrombie Co. (Tex.).....	Houston, Tex.	617 West Building.
3	Tow.	2	300	Wilmington Transpn. Co. (Calif.).....	Los Angeles, Calif.	Wilmington, Calif.
4	Pas.	3	60	A. F. Jester.....	Newport News, Va.	Smithfield, Va.
5	Tow.	2	110	W. W. Parker.....	Astoria, Ore.	993 Franklin Avenue.
6	Tow.	5	240	Jennie Olson.....	Tacoma, Wash.	450 Middle Waterway.
7	Frt.	2	16	Ralph Morris.....	Beaufort, N. C.	Atlantic, N. C.
8	Frt.	6	25	E. W. Brown Co. (Me.).....	Portland, Me.	South Portland, Me.
9	Frt.	2	10	J. Edward Smith.....	Baltimore, Md.	Galesville, Md.
10	Fsh.	6	40	Christian Bernsten.....	Philadelphia, Pa.	Barneget City, N. J.
11	Fsh.	6	b 45	Frank F. Seidl.....	Milwaukee, Wis.	Monominee, Mich.
12	Tow.	1	15	Pfaff & Smith Builders Supply Co. (W. Va.).....	Pittsburgh, Pa.	Charleston, W. Va.
13	Oys.	2	40	Foster-Fountain Co. (La.).....	Gulfport, Miss.	Biloxi, Miss.
14	Frt.	1	16	Leslie H. Wise.....	Manteo, N. C.	Stumpy Point, N. C.
15	Fsh.	2	36	W. F. Evans.....	Newport News, Va.	Hampton, Va.
16	Fsh.	1	10	Mark Williams.....	Ketchikan, Alaska	Care Peter McKay, Box 346.
17	Fsh.	4	100	Alaska Packers Association (Calif.).....	San Francisco, Calif.	111 California Street.
18	Fsh.	7	50	New England Fish Co. (Me.).....	Boston, Mass.	44 Boston Fish Pier.
19	Fsh.	2	75	Carlisle Packing Co. (Wash.).....	Seattle, Wash.	Beach, Wash.
20	Fsh.	7	30	Axel Enquist.....	do.....	Pleron, Wash.
21	Tow.	2	100	Cowles Towing Co. (N. Y.).....	Buffalo, N. Y.	360 Ohio Street.
22	Fsh.	2	18	Clarence A. Magwood.....	Charleston, S. C.	2 Doughty Street.
23	Oys.	2	25	Wm. Wallace Evans.....	Crisfield, Md.	Ewell, Md.
24	Fsh.	1	40	Albert S. Hayes.....	Newport, R. I.	Block Island, R. I.
25	Fsh.	2	20	William Voss.....	New Orleans, La.	Houma, La.
26	Pas.	4	65	Ethel J. Neill.....	Ketchikan, Alaska	
27	Plt.	12	b 450	Association of Maryland Pilots.....	Baltimore, Md.	Foot of Broadway.
28	Fsh.	2	9	Urban Alle.....	Milwaukee, Wis.	Sturgeon Bay, Wis.
29	Pas.	2	40	Walter A. S. Littlefield.....	New York, N. Y.	New Rochelle, N. Y.
30	Fsh.	6	40	A. J. Anderson.....	Ketchikan, Alaska	
31	Pas.	4	40	R. B. Leland.....	Charleston, S. C.	McClellanville, S. C.
32	Tow.	3	30	William A. Bordeaux.....	Wilmington, N. C.	904 South Third Street.
33	Frt.	2	65	M. L. Clark.....	Elizabeth City, N. C.	607 East Fearing Street.
34	Pas.	1	30	Antonio Brown.....	San Francisco, Calif.	Petaluma, Calif.
35	Frt.	1	25	Elmer D. Young.....	Fall River, Mass.	Swansea, Mass.
36	Fsh.	1	36	Leonard Williams, Sr.....	Marquette, Mich.	Ingallston, Mich.
37	Pas.	1	45	High View Mining Co. (Ky.).....	Louisville, Ky.	Prantiss, Ky.
38	Fsh.	28	120	Wesley Robinson.....	Fernandina, Fla.	St. Marys, Ga.
39	Msc.	1	24	John H. Telschew.....	New York, N. Y.	College Point, N. Y.
40	Cod.	12	60	Harry R. Clattenburg.....	Gloucester, Mass.	136 Prospect Street.
41	Fsh.	3	120	San Juan Fishing & Packing Co. (Wash.).....	Seward, Alaska	Uyah, Alaska.
42	Fsh.	30	200	Nassau Fertilizer & Oil Co. (Fla.).....	Fernandina, Fla.	
43	Tow.	1	110	Kansas City Shook & Manufacturing Co. (Ark.).....	Memphis, Tenn.	Wilson, Ark.
44	Frt.	2	15	Frank McCabe.....	Charleston, S. C.	114 Rutledge Avenue.
45	Fsh.	4	30	Dunbar Dukato Co. (La.).....	New Orleans, La.	Canal Bank Building.
46	Msc.	2	25	Leland G. Banning.....	Cincinnati, Ohio	801 First National Bank Building.
47	Fsh.	3	8	Leo Paetz.....	Milwaukee, Wis.	Manitowoc, Wis.
48	Tow.	2	15	Carnahan Oil & Refining Co. (Me.).....	Louisville, Ky.	Campbellsville, Ky.
49	Tow.	2	95	Carson Pirie Scott & Co. (Ill.).....	Chicago, Ill.	366 West Adams Street.
50	Frt.	2	50	Frank Camp.....	Philadelphia, Pa.	Cape May Courthouse, N. J.
51	Oys.	2	12	James A. Bishop.....	Mobile, Ala.	Barnwell, Ala.
52	Fsh.	2	12	Ambrose F. Roberts.....	Beaufort, N. C.	
53	Fsh.	1	20	Leonhardt Fur Farms (Alaska).....	Juneau, Alaska	Care N. E. Bolshanin.
54	Frt.	2	36	Asa Ogilvie.....	Eastport, Me.	Lubec, Me.
55	Frt.	2	20	John A. Miller.....	Georgetown, S. C.	General Delivery.
56	Frt.	2	8	Elmir L. Littlefield.....	Belfast, Me.	Brooksville, Me.
57	Frt.	1	24	Frank F. Upson.....	New Haven, Conn.	111 Hallock Avenue.
58	Pas.	1	16	Nelson G. Rogers.....	Philadelphia, Pa.	Forked River, N. J.
59	Frt.	2	12	Jeremiah Lewis.....	Cambridge, Md.	106 Willis Street.
60	Pas.	3	15	Jacob B. Beck.....	Philadelphia, Pa.	2036 North Howard Street.
61	Fsh.	2	7	Duncan Ruthvon.....	Galveston, Tex.	Palacios, Tex.
62	Pas.	1	12	Louis Mull.....	St. Louis, Mo.	Shawneetown, Ill.
63	Fsh.	8	b 48	E. E. Saunders & Co. (Fla.).....	Pensacola, Fla.	Palafox Street Wharf.
64	Frt.	2	24	M. H. Lumpkin.....	Reedville, Va.	Irvington, Va.
65	Cod.	14	150	United Fisheries Co. (Mass.).....	Gloucester, Mass.	286 Main Street.
66	Frt.	36	b 1,720	Carriso (Calif.).....	San Francisco, Calif.	444 Market Street.
67	Fsh.	3	b 15	Otto Marks.....	Milwaukee, Wis.	Big Suamico, Wis.
68	Fsh.	3	150	Katmai Packing Co. (Wash.).....	Seward, Alaska	Uzinkl, Alaska.
69	Fsh.	2	30	Joseph M. Green.....	Key West, Fla.	1417 Pine Street.
70	Msc.	1	37	W. A. Read.....	Tampa, Fla.	Slip 54, Yacht Basin, St. Petersburg, Fla.
71	Fsh.	8	45	Gaetano Callendo.....	New York, N. Y.	2766 West Sixteenth Street (B).
72	Fsh.	4	30	William E. Harkleroad.....	Seattle, Wash.	Blaine, Wash.

⁶ Formerly British ga. s. Casarco No. 2.

⁷ Formerly ga. s. Bismarck.

Line No.	Official No.	Signal letters	Rlg	Name of vessel	Tonnage		Register dimensions			When built	Where built
					Gross	Net	Length	Breadth	Depth		
1	215303		Ga. s.	Cascade	25	20	48.6	14.0	6.3	1917	Seattle, Wash.
2	217742		Ga. s.	Cascade	9	7	32.6	9.7	4.6	1919	do.
3	213422		Ga. s.	Casco	12	8	38.0	13.1	4.1	1914	Machiasport, Me.
4	5286		Ga. s.	Cashier	21	10	54.2	17.3	4.2	1849	Cedarville, N. J.
5	202920		Ol. s.	Casplan	94	78	88.5	22.6	10.4	1906	Essex, Mass.
6	216162		Ga. s.	Castor	8	6	33.8	10.1	4.6	1918	Lemola, Wash.
7	211417		Ga. s.	Catalina Flyer	14	10	52.0	10.0	4.0	1913	Long Beach, Calif.
8	210699		Ga. s.	Cataract	9	8	30.0	9.2	4.5	1906	Manitowoc, Wis.
9	216732		Ga. s.	Catarina	67	43	48.0	19.8	4.3	1888	San Francisco, Calif.
10	225773		Ga. s.	Catha C. III.	9	8	32.0	8.4	3.4	1926	Seattle, Wash.
11	126387		Ga. s.	Catharine Davis	5	5	35.0	12.0	2.3	1880	Pocomoke City, Md.
12	126926		Ga. s.	Catharine E. Shores	10	9	52.5	14.2	3.2	1892	Oriole, Md.
13	212054		Ga. s.	Catherine	14	9	35.3	10.2	4.0	1914	Seattle, Wash.
14	222220		Ga.w.	Catherine	8	6	34.2	8.0	2.0	1922	Madison, Ind.
15	213699		Ol. s.	Catherine	159	77	120.6	25.2	12.4	1915	Essex, Mass.
16	223436		Ga. s.	Catherine	11	5	45.1	11.2	4.0	1923	Dare, Va.
17	223520		Ga. s.	Catherine	10	7	35.7	11.7	4.1	1923	St. Marys, Ga.
18	223612		Ga. s.	Catherine	12	8	35.2	11.5	5.4	1924	Somerset, Mass.
19	209106		Ga. s.	Catherine B.	7	6	26.0	8.5	3.0	1907	St. James, Mich.
20	223912		Ol. s.	Catherine C.	11	8	36.6	11.9	4.2	1924	Brunswick, Ga.
21	228228		Ga. s.	Catherine C.	14	11	38.5	12.1	4.9	1929	Amesbury, Mass.
22	226010		Ga. s.	Catherine R.	7	5	33.0	10.4	3.8	1927	Harbor Springs, Mich.
23	225358		Ol. s.	Catherine	23	9	40.5	14.0	5.8	1926	Newcastle, Me.
24	209916		Ga. s.	Catherine P.	22	7	47.0	14.9	6.4	1912	Thomaston, Me.
25	201004		Ol. s.	Catherine Burke	130	68	101.0	24.2	11.2	1904	Essex, Mass.
26	222399		Ga. s.	Catherine Cryer	12	6	41.4	11.0	5.5	1922	Los Angeles, Calif.
27	227883		Ol. s.	Catherine Paladini	51	23	72.9	18.8	7.9	1928	Alameda, Calif.
28	211254		Ga. s.	Catherine A. Butler	21	11	53.1	14.9	5.3	1913	Eastport, Me.
29	212236		Ga. s.	Catherine M. Butler	21	11	53.0	15.0	5.3	1914	do.
30	224325		Ol. s.	Catherine M. Wedmore	37	25	56.3	18.2	6.0	1924	West Mystic, Conn.
31	224709		Ol. s.	Cathlamet	53	44	64.9	24.9	6.2	1925	Portland, Oreg.
32	127284		Ga. s.	Cathleen	16	11	46.0	16.5	4.0	1898	Smyrna, N. C.
33	227875		Ol. w.	CATHLINE D.	68	46	74.0	18.0	4.2	1928	Nashville, Tenn.
34	212843		Ga. s.	Cathliner	14	13	38.2	14.3	3.8	1914	Mount Pleasant, S. C.
35	200004		Ga. s.	Cavaller	8	6	30.0	9.7	4.7	1903	New Haven, Conn.
36	206041		Ga. s.	Cavaller	18	11	49.8	18.2	3.7	1909	Biloxi, Miss.
37	227052		Ol. s.	Cavaller	39	16	50.0	16.0	6.3	1927	West Norfolk, Va.
38	221266		Ga. s.	Caven Point	14	9	40.7	14.3	4.4	1920	Arverne, N. Y.
39	208997		Ga. s.	Cayuga	20	18	43.3	14.5	5.2	1911	Patchogue, N. Y.
40	218995		Ga. s.	Cecelia M.	6	5	28.0	8.2	3.3	1914	West De Pere, Wis.
41	206375		Ga. s.	Cecil L.	13	6	37.3	14.3	5.5	1909	Eastport, Me.
42	127197		Ga. s.	Cecle	6	6	20.5	12.9	3.5	1897	Patchogue, N. Y.
43	226327		Ga. s.	Cecle	9	5	36.0	11.5	2.7	1926	Chauvin, La.
44	207506		Ga. s.	Cedric	11	7	32.5	11.4	3.2	1910	Keyport, Wash.
45	213051		Ga. s.	Cedric	28	19	45.6	13.6	6.4	1916	Tacoma, Wash.
46	222057		Ga. s.	Celestine	79	54	104.3	14.9	8.3	1918	Boston, Mass.
47	213791		Ga. s.	Celia M.	9	8	36.8	11.6	6.0	1915	Vinalhaven, Me.
48	209593		Ga. s.	Celt	43	29	62.5	15.8	7.2	1912	Seattle, Wash.
49	224020		Ga. s.	Celt	13	8	35.0	12.2	5.9	1925	Mystic, Conn.
50	209594		Ga. s.	Celtic	58	39	72.0	17.0	7.5	1912	Seattle, Wash.
51	227189		Ol. s.	Celtic	57	39	62.1	17.1	8.2	1928	Tacoma, Wash.
52	125479		Ga. s.	Centennial	20	17	43.0	15.1	4.0	1876	Key West, Fla.
53	220937		Ga.w.	Central	21	14	56.4	12.4	2.5	1920	Clarington, Ohio.
54	201538		Ga. s.	Century	10	7	37.0	14.0	4.0	1904	Sobrante, Calif.
55	208117		Ga. s.	Ceres	36	24	54.0	15.7	5.2	1911	Anacortes, Wash.
56	216945	LMWT	Ga. s.	CERRITO	490	250	155.0	25.4	12.6	1918	San Juan, P. R.
57	219330	LVBO	Ol. s.	Cethana	2,341	1,777	262.5	46.3	21.8	1918	Olympia, Wash.
58	208314		Ga. s.	Cetus	10	7	35.8	10.3	4.0	1910	Baltimore, Md.
59	227525		Ga. s.	Ceylon	7	5	31.6	9.1	4.0	1928	Ketchikan, Alaska
60	209595		Ga. s.	Chacon	58	39	72.0	17.0	7.5	1912	Seattle, Wash.
61	215992		Ga. s.	Chacon	52	38	55.8	16.4	7.6	1918	Tacoma, Wash.
62	227755		Ol. s.	Chahumta	101	69	71.5	21.5	9.4	1928	Winslow, Wash.
63	141993		Ol. s.	Challenge	17	11	52.6	14.2	3.8	1890	Portland, Oreg.
64	206120		Ga. s.	Challenge	10	7	37.1	8.5	2.6	1909	Bellingham, Wash.
65	211988		Ga. s.	Challenger	12	11	36.0	11.2	4.3	1914	Sturgeon Bay, Wis.
66	215061		Ga. s.	Challenger	9	8	20.5	9.2	3.5	1915	Oconto, Wis.
67	217003	LNDS	Ol. s.	CHALLENGER	7,500	5,764	410.0	50.0	29.0	1918	Alameda, Calif.
68	228119		Ol. s.	CHAMBERS BROS.	41	28	48.8	14.5	5.2	1928	Sturgeon Bay, Wis.

a sch. Norseman.
 b Norwegian ga. s. Norseman.
 c ga. s. Norseman.
 d ga. s. Advance.

e Formerly Mexican ga. s. Catarina.
 f Formerly ga. s. Onaway.
 g Formerly U. S. Navy ga. s. subchaser 265.

Line No.	Serv-ice	Crew	Horse-power	Name of owner	Home port	Address of owner
1	Fsh.	7	45	Haskon Thompson	Ketchikan, Alaska	6012 Thirtieth Avenue NE., Seattle, Wash.
2	Fsh.	2	16	George Solberg	Seattle, Wash.	Colman Dock, Wash.
3	Frt.	2	12	Carroll Beal	Jonesport, Me.	Millbridge, Me.
4	Oys.	6	16	Charles W. Johnson	Philadelphia, Pa.	Newport, N. J.
5	Cod	8	130	Aspen Fish & Products Co. (N. J.)	do	Richardson Channel and Rio Grande Road, Wildwood, N. J.
6	Fsh.	3	12	Nordby Supply Co. (Wash.)	Ketchikan, Alaska	Avalon, Calif.
7	Fsh.	1	100	Joseph McAfee	Los Angeles, Calif.	154 North Pearl Street, Green Bay, Wis.
8	Mso.	2	20	Adolph Green Construction Co. (Wis.)	Milwaukee, Wis.	3616 Curlew Street, Seattle, Wash.
9	Pas.	4	70	Naylor Bros.	San Diego, Calif.	5 John Street, Charleston, S. C.
10	Fsh.	1	5	Catha E. Chilberg	Seattle, Wash.	R. F. D. No. 1, Reedville, Va.
11	Pas.	2	24	R. F. Grimbball	Charleston, S. C.	Seabold, Wash.
12	Frt.	2	20	J. E. Barnes	Reedville, Va.	Dayton, Ohio.
13	Fsh.	2	35	Arthur E. Johnson	Seattle, Wash.	7 Riggs Street, Gloucester, Mass.
14	Pas.	2	10	Freeman Brooks	Cincinnati, Ohio.	Dare, Va.
15	Cod	26	100	Archlo A. McLeod	Gloucester, Mass.	Box 136.
16	Fsh.	1	20	J. W. Wainwright	Newport News, Va.	67 Long Wharf, St. James, Mich.
17	Mso.	2	24	K. S. DuBose	Fernandina, Fla.	401 West Bay Street, Savannah, Ga.
18	Fsh.	1	27	Demetrios G. Virgines	Newport, R. I.	150 North Street, Harbor Springs, Mich.
19	Fsh.	2	10	Dennis D. Boyle	Grand Haven, Mich.	Edgartown, Mass.
20	Fsh.	2	24	Chatham Oyster Co. (Ga.)	Savannah, Ga.	Atlantic City, N. J.
21	Cod.	5	24	Casper Lucido	Boston, Mass.	Rowe Square, Gloucester, Mass.
22	Tow.	2	20	Charles Roe	Grand Haven, Mich.	240 South Broadway, Los Angeles, Calif.
23	Cod	3	45	Isaac C. Norton	Vineyard Haven, Mass.	542 Clay Street, San Francisco, Calif.
24	Fsh.	6	18	Nils Persson	Philadelphia, Pa.	Portland, Me.
25	Fsh.	14	120	Gorton-Pow Vessels Co. (Mass.)	Gloucester, Mass.	York Beach, Me.
26	Plt.	1	50	City of Los Angeles (Calif.)	Los Angeles, Calif.	Water Street, Eastport, Me.
27	Fsh.	1	b 200	A. Paladini (Calif.)	San Francisco, Calif.	44 Sixth Street, New Haven, Conn.
28	Frt.	2	28	O. B. Chase	Portland, Me.	Cathlamet, Wash.
29	Frt.	2	36	Booth Fisheries Co. (Del.)	Eastport, Me.	Astoria, Oreg.
30	Oys.	4	60	Charles K. Wedmore	New Haven, Conn.	Elizabeth City, N. C.
31	Fer.	1	60	Cathlamet Ferry Co. (Oreg.)	Nashville, Tenn.	Foot of Shelby Avenue, Nashville, Tenn.
32	Frt.	2	10	B. B. Ballance	Elizabeth City, N. C.	Moultrieville, S. C.
33	Tow.	4	b 150	Nashville Bridge Co. (Del.)	Nashville, Tenn.	70 Townsend Avenue, New Haven, Conn.
34	Oys.	2	14	F. H. Legere	Charleston, S. C.	Gulfport, Miss.
35	Mso.	1	40	Clarence B. Guy	New Haven, Conn.	Bloom, Miss.
36	Fsh.	5	25	Luka Kuljis	Gulfport, Miss.	Halleford, Va.
37	Fsh.	3	80	D. M. Powell	Newport News, Va.	143 Liberty Street, New York, N. Y.
38	Ten.	3	60	Lehigh Valley Railroad Co. (N. J.)	New York, N. Y.	Richmond, Va.
39	Frt.	2	40	John R. Paschall	Newport News, Va.	Detroit Harbor, Wis.
40	Fsh.	3	12	Carl Jorgensen	Milwaukee, Wis.	Babylon, N. Y.
41	Fsh.	4	16	William L. Carver	Jonesport, Me.	Chauvin, La.
42	Mso.	1	8	Joshua H. Smalling, estate of	New York, N. Y.	
43	Fsh.	1	10	Arthur Pierron	New Orleans, La.	
44	Fsh.	1	18	Joe Rose	Ketchikan, Alaska	
45	Fsh.	5	35	Charles Edward Starr	do	
46	Pas.	4	160	Enes Petranich	New York, N. Y.	1958 Seventy-ninth Street (B), New York, N. Y.
47	Fsh.	4	18	Erick G. Mattson	do	466 Forty-ninth Street, Anacortes, Wash.
48	Fsh.	2	75	Fidalgo Island Packing Co. (Me.)	Seattle, Wash.	Anacortes, Wash.
49	Fsh.	1	40	Edward G. Falle	New York, N. Y.	White Plains, N. Y.
50	Fsh.	4	125	Fidalgo Island Packing Co. (Me.)	Seattle, Wash.	Anacortes, Wash.
51	Fsh.	10	135	Ole J. Edwards	Ketchikan, Alaska	Box 1104, Key West, Fla.
52	Frt.	9	35	Thomason Fish Co. (Fla.)	Key West, Fla.	Foot Margaret Street, Cleveland, Ohio.
53	Tow.	1	35	Central Towboat Co. (Ohio)	Cleveland, Ohio.	303 Rockefeller Building, San Francisco, Calif.
54	Frt.	1	b 30	F. E. Booth Co. (Nov.)	San Francisco, Calif.	110 Market Street, Seattle, Wash.
55	Fsh.	2	80	Fidalgo Island Packing Co. (Me.)	Seattle, Wash.	Anacortes, Wash.
56	Frt.	15	250	Harold Stanleys Graham	San Juan, P. R.	Santurce, P. R.
57	Frt.	28	1,000	Pacific Motorship Co. (Me.)	Seattle, Wash.	1519 Railroad Avenue South, Norfolk, Va.
58	Frt.	1	28	S. H. Forrest	Norfolk, Va.	713 Wingfield Avenue, Anacortes, Wash.
59	Fsh.	1	20	Wm. J. Pearson	Ketchikan, Alaska	
60	Fsh.	5	125	Fidalgo Island Packing Co. (Me.)	Seattle, Wash.	Anacortes, Wash.
61	Fsh.	3	125	Alaska-Pacific Salmon Corporation (Del.)	Ketchikan, Alaska	
62	Tow.	4	400	Lincoln County Tug & Barge Co. (Oreg.)	Portland, Oreg.	808 American Bank Building, Oakes Avenue, Anacortes, Wash.
63	Fsh.	2	60	Robinson Fisheries Co. (Wash.)	Ketchikan, Alaska	
64	Frt.	1	12	Sig Arntzen	Nome, Alaska	Care Deputy Collector of Customs, 3359 Grayfriars Avenue, Pensaukee, Wis.
65	Tow.	1	28	Orville O. Howey	Detroit, Mich.	Finance Building, Kenosha, Wis.
66	Fsh.	3	15	Frank O. Livermore	Milwaukee, Wis.	
67	Frt.	37	b 3,000	Sun Shipbuilding & Dry Dock Co. (Pa.)	Philadelphia, Pa.	
68	Fsh.	5	60	Clifford D. Chambers	Milwaukee, Wis.	

† Formerly ga. s. Surry Lumber Co. No. 1.

‡ Formerly st. s. La Camas.

Line No.	Official No.	Signal letters	Rlg	Name of vessel	Tonnage		Register dimensions			When built	Where built
					Gross	Net	Length	Breadth	Depth		
1	5488		Ga. s.	Champion	44	40	64.5	23.0	4.5	1867	San Francisco, Calif.
2	206282		Ga. s.	Champion	14	11	46.4	11.0	4.2	1909	Boston, Mass.
3	223278		Ol. s.	Champion	19	8	53.7	14.9	4.0	1923	Biloxi, Miss.
4	225168		Ol. s.	Champion II	49	33	50.3	16.3	7.0	1925	Quincy, Mass.
5	212149		Ga. s.	Chancellor	20	14	38.2	12.6	5.6	1914	Seattle, Wash.
6	222295		Ga. s.	CHAP.	8	6	30.0	6.9	2.8	1922	St. Louis, Mo.
7	110861		Ga. s.	Charavi	14	10	62.9	13.5	4.8	1890	Greenport, N. Y.
8	227951		Ga. s.	Charity	11	6	36.8	11.7	4.6	1928	Pass Christian, Miss.
9	211082		Ga. s.	Charles E.	10	7	33.2	9.5	4.9	1913	Palatka, Fla.
10	215022		Ga. s.	Charles I.	9	7	32.0	10.2	3.2	1915	Naubinway, Mich.
11	210427		Ga. s.	Charles K.	7	5	27.0	8.5	3.2	1909	Manitowoc, Wis.
12	223427		Ol. s.	Charles O.	28	11	53.7	14.3	5.4	1923	Mobile, Ala.
13	217957		Ol. s.	Charles T.	31	26	53.7	14.3	6.2	1919	Seattle, Wash.
14	127651		Ga. s.	Charles W.	80	46	75.5	27.0	5.6	1902	San Francisco, Calif.
15	207350		Ga. s.	Charles W.	37	25	51.2	15.4	6.5	1910	Dockton, Wash.
16	228717		Ga. s.	Charles Becker	15	10	44.3	11.7	4.8	1925	Bay City, Mich.
17	223668		Ga. s.	Charles Berry, sr.	48	22	67.0	21.1	5.7	1924	Dorchester, N. J.
18	126940		Ga. s.	Chas. Feahney	24	18	49.7	20.0	4.1	1893	Bayou Talla, Miss.
19	225613		Ol. s.	Charles Frank	29	25	47.3	13.4	4.6	1926	Manistee, Mich.
20	127470		Ga. s.	Charles Redding, jr.	14	9	47.4	15.2	3.8	1900	Biloxi, Miss.
21	225273		Ol. s.	Charles Richard	17	10	49.3	12.6	4.8	1925	Orange, Tex.
22	219882		Ga. s.	Charles Spencer	11	7	41.7	11.0	4.0	1920	Portland, Oreg.
23	209142		Ga. s.	Chas. Truelson	14	9	41.1	11.1	5.1	1911	Tiburon, Calif.
24	224192		Ga. s.	Charles Wright	7	5	38.7	10.5	3.2	1924	Grasonville, Md.
25	228157		Ol. s.	CHARLES A. EVANS	25	17	52.9	11.8	6.1	1929	Baltimore, Md.
26	127495		Ga. s.	Charles B. Mason	12	7	39.8	14.0	3.7	1900	Hopkins, Va.
27	226041		Ga. s.	Charles D. Leffler	255	196	114.6	24.5	10.0	1926	South Jacksonville, Fla.
28	224988		Ol. s.	Chas. E. Beckman	29	10	56.7	15.5	6.9	1925	Kennebunkport, Me.
29	223547		Ol. s.	Chas. E. Gray	13	9	34.7	12.4	4.0	1924	St. Marys, Ga.
30	127739		Ga. s.	Charles I. Covert	33	16	55.0	18.8	5.2	1903	Dorchester, N. J.
31	224803		Ol. s.	Charles M. Faulc	34	14	58.5	15.4	7.4	1925	Damariscotta, Me.
32	224450		Ol. s.	Charles M. Faulc II	23	16	49.6	13.3	5.5	1925	Winthrop, Mass.
33	224583		Ol. s.	Charles M. Faulc III	22	15	49.8	13.5	5.5	1925	do.
34	225424		Ol. s.	Charles M. Faulc, jr.	20	12	59.0	15.2	7.1	1926	Damariscotta, Me.
35	26402		Ol. s.	Charles S. Ashley	74	29	70.0	19.0	0.2	1927	Thomaston, Me.
36	127673		Ga. s.	Chas. S. Wallace	24	16	66.4	13.0	3.8	1902	Morehead City, N. C.
37	223526		Ga. s.	Chas. S. Wallace III	94	58	90.0	29.1	7.4	1923	do.
38	226088		El. s.	CHARLES W. CULKIN	405	268	145.6	37.1	12.7	1926	Camden, N. J.
39	127501		Ga. s.	Charles W. Lyndo	66	57	84.0	20.6	5.4	1901	Patchogue, N. Y.
40	222308		Ga. s.	Charlesbank	11	7	39.2	10.8	4.0	1917	Boston, Mass.
41	223022		Ga. s.	Charlesbank II	14	9	49.8	13.0	3.8	1918	Brooklyn, N. Y.
42	225736		Ga. s.	CHARLEVOIX	43	37	50.0	30.0	3.8	1926	Ferrysburg, Mich.
43	220708		Ga. s.	Charley Ford	8	7	30.1	9.3	3.5	1920	Georgetown, S. C.
44	211741		Ga. s.	Charlie	29	17	63.4	16.9	4.2	1913	Lenoxville, N. C.
45	225527		Ga. s.	Charlie	10	6	32.2	9.5	3.4	1926	Chassell, Mich.
46	125588		Ga. s.	Charlie Ross	17	10	44.2	13.4	4.9	1877	Pembroke, Me.
47	220856	MCBF	Ol. s.	CHARLIE WATSON	1,769	998	250.0	37.0	19.7	1920	Oakland, Calif.
48	224259		Ol. s.	Charlie White	258	208	100.0	28.0	8.9	1924	Kingston, N. Y.
49	23944		Ga. s.	Charlotte	49	33	60.4	19.2	6.0	1867	Jamesport, N. Y.
50	127701		Ga. s.	Charlotte	6	6	44.6	11.9	2.8	1902	Tilghman, Md.
51	207614		Ga. s.	Charlotte	9	6	30.0	9.9	3.7	1910	Seattle, Wash.
52	214707		Ga. s.	Charlotte	23	16	54.0	15.7	5.1	1917	Crittenden, Va.
53	220876		Ga. s.	Charlotte	53	36	59.1	21.0	6.9	1920	Salisbury, Md.
54	226872		Ol. w.	CHARLOTTE	69	69	61.1	22.6	2.7	1927	Point Pleasant, W. Va.
55	227497		Ol. w.	Charlotte	31	7	56.4	16.0	7.0	1928	Kennebunkport, Me.
56	214806		Ga. s.	Charlotte B.	71	40	74.7	18.0	7.8	1917	Seattle, Wash.
57	218506		Ga. s.	Charlotte B.	27	15	48.0	13.1	5.9	1910	Dockton, Wash.
58	223726		Ga. s.	Charlotte C.	13	10	34.5	10.0	4.7	1921	Sturgeon Bay, Wis.
59	222599		Ga. s.	Charlotte G.	19	13	37.1	16.0	5.4	1922	Brevort, Mich.
60	224987		Ga. s.	Charlton	9	6	41.6	10.8	2.3	1925	Vicksburg, Miss.
61	201248		Ga. s.	Charm	7	6	31.8	11.8	3.3	1904	Atlantic City, N. J.
62	211489		Ol. s.	Charm	26	14	75.0	11.6	4.6	1913	Prosper, Oreg.
63	127496		Ga. s.	Charmar	20	13	55.0	16.2	4.2	1901	Straits, N. C.
64	224601		Ga. s.	Chase	11	7	38.8	11.0	3.6	1921	Soldovia, Alaska
65	220612		Ga. w.	Chase No. 2	23	15	61.0	12.3	3.0	1920	Long Bottom, Ohio
66	218090		Ol. s.	Chaser	48	22	59.4	18.7	6.9	1919	Stapleton, N. Y.
67	214803		Ga. s.	Chatham	32	22	54.2	14.0	6.2	1917	Seattle, Wash.
68	220723		Ga. s.	Chatham	27	13	51.4	10.4	4.3	1908	Pittsburgh, Pa.
69	204304		Ga. s.	Check	9	8	31.5	9.6	2.6	1907	Seattle, Wash.
70	127185		Ga. s.	Cheemaun	18	15	42.6	13.8	5.2	1897	Fall River, Mass.

¹ Formerly ga. s. H. M. Champion.

² Formerly ga. s. Rinlto.

³ Formerly ga. s. Sunland.

⁴ Formerly ga. s. Anne J. Larsen.

⁵ Formerly ga. s. Alex.

⁶ Formerly ga. s. Charles Faulc.

Line No	Service	Crew	Horse-power	Name of owner	Home port	Address of owner
1	Frt.	1	40	Alaska Codfish Co. (Calif.)	San Francisco, Calif.	15 Steuart Street.
2	Msc.	1	30	William J. Champion	Newport, R. I.	27 West Pelham Street.
3	Oys.	3	30	John Lulich	New Orleans, La.	210 South Solomon Street.
4	Pas.	1	110	William J. Champion	Newport, R. I.	27 West Pelham Street.
5	Fsh.	8	20	Arne M. Jangord	Tacoma, Wash.	4127 South K Street.
6	Pas.	1	40	Jewell S. Putnam	St. Louis, Mo.	1120 Morrison Avenue.
7	Pas.	2	65	Mildred E. Simpson	New York, N. Y.	Foot West One hundred and fifty-first Street.
8	Fsh.	2	15	J. L. Pixloy	New Orleans, La.	Violet, La.
9	Tow.	2	60	Robert J. McArdle	Miami, Fla.	Caro Alhambra Hotel, 119 Southeast Second Street.
10	Fsh.	1	14	George Frazier	Grand Haven, Mich.	Naubinway, Mich.
11	Fsh.	3	b 18	Frank W. Eichler	Milwaukee, Wis.	210 Lake Street, Kenosha, Wis.
12	Tow.	3	75	R. H. Oswell	Mobile, Ala.	56 St. Michael Street.
13	Fsh.	2	55	Alaskan Glacier Sea Food Co. (Wash.)	Petersburg, Alaska	
14	Frt.	2	60	Martin Schmidt	San Francisco, Calif.	1312 Fairfax Avenue.
15	Fsh.	3	55	Alaskan Glacier Sea Food Co. (Wash.)	Petersburg, Alaska	
16	Tow.	1	100	Frank Becker	Detroit, Mich.	5032 Vinewood Avenue.
17	Oys.	8	50	William O. Berry	Philadelphia, Pa.	Port Norris, N. J.
18	Fsh.	2	20	Biloxi Canning & Packing Co. (Miss.)	Gulfport, Miss.	Biloxi, Miss.
19	Fsh.	4	120	Charles Henriksen, jr.	Grand Haven, Mich.	Charlevoix, Mich.
20	Fsh.	5	18	Blas Miljon	Gulfport, Miss.	510 Bohn Street, Biloxi, Miss.
21	Tow.	2	120	Wm. T. Burton	Lake Charles, La.	Sulphur, La.
22	Tow.	1	40	Crown Willamette Paper Co.	Portland, Oreg.	West Linn, Oreg.
23	Fsh.	1	b 30	John J. Connell	San Francisco, Calif.	R. F. D. 800, Sausalito, Calif.
24	Msc.	1	12	Charles F. Hughes	Baltimore, Md.	604 East Pratt Street.
25	Pol.	2	100	District of Columbia	Washington, D. C.	
26	Frt.	1	28	John K. Colona	Cape Charles, Va.	Chincoteague, Va.
27	Tnk.	7	200	Gulf Refining Co. (Tex.)	Pittsburgh, Pa.	1863 Frick Annex Building.
28	Cod	6	50	John J. Sater	New Bedford, Mass.	52 Park Street.
29	Tow.	3	45	Gray Towing Co. (Ga.)	Brunswick, Ga.	1128 Norwich Street.
30	Oys.	6	45	Steelman R. Lee	Philadelphia, Pa.	Leesburg, N. J.
31	Cod	6	60	Peter Marino	Boston, Mass.	16 Orange Street.
32	Cod	3	45	Vincenzo Bono	do	44 Fleet Street.
33	Cod	5	45	Joseph Ciampa	do	Everett, Mass.
34	Cod	4	60	Frances O. Denehy	do	375 Fallsway West, Medford, Mass.
35	Fsh.	6	100	John G. Murley	New Bedford, Mass.	Fairhaven, Mass.
36	Fsh.	2	20	H. R. Dreggers	Tampa, Fla.	Punta Gorda, Fla.
37	Fsh.	1	100	Wallace Fisheries Co. (N. C.)	Beaufort, N. C.	Moorehead City, N. C.
38	Fer.	6	b 700	Electric Ferrles (N. J.)	New York, N. Y.	420 Lexington Avenue.
39	Frt.	2	50	George Jones	do	Patahogue, N. Y.
40	Pas.	1	45	James E. Chadwick	Vinayard Haven, Mass.	Edgartown, Mass.
41	Pas.	2	40	Fred W. Esterhill	Boston, Mass.	106 Buttonwood Street.
42	Fer.	2	50	Township of Evellne	Grand Haven, Mich.	Charlevoix, Mich.
43	Tow.	1	16	D. R. Nesmith	Georgetown, S. C.	307 Queen Street.
44	Frt.	3	30	Samuel A. Guilds	Charleston, S. C.	Mount Pleasant, S. C.
45	Fsh.	3	14	Charles Helberg	Marquette, Mich.	Chassell, Mich.
46	Frt.	2	20	Harold L. Gardner	Eastport, Me.	Edmunds, Me.
47	Tnk.	27	b 1, 100	Standard Oil Co. of California (Del.)	San Francisco, Calif.	225 Bush Street.
48	Frt.	4	300	Standard Shipping Co. (Del.)	Wilmington, Del.	7 West Tenth Street.
49	Fsh.	5	60	Wesley Robinson	Fernandina, Fla.	St. Marys, Ga.
50	Frt.	2	8	James R. Simms	Annapolis, Md.	Rock Point, Md.
51	Fsh.	2	16	Guy Buttemer	San Diego, Calif.	2533 Eighteenth Street, National City, Calif.
52	Frt.	2	32	W. B. Carney, Estate of.	Norfolk, Va.	Portsmouth, Va.
53	Wat.	2	42	Virginia Ebrinan	Baltimore, Md.	900 East North Avenue.
54	Tow.	1	b 120	Marietta Manufacturing Co. (W. Va.)	Pittsburgh, Pa.	Point Pleasant, W. Va.
55	Fsh.	7	60	Lawrence A. Clay	New London, Conn.	Stonington, Conn.
56	Fsh.	5	110	Libby, McNeill & Libby (Me.)	San Francisco, Calif.	465 California Street.
57	Fsh.	3	b 30	Alitak Fish Co. (Wash.)	Seward, Alaska	Kodiak, Alaska.
58	Pas.	1	18	Carl A. Christlanson	Milwaukee, Wis.	3228 North Keating Avenue.
59	Frt.	1	15	Edward S. Quay	Marquette, Mich.	St. Ignace, Mich.
60	Frt.	3	27	Wilson Hemingway, sr.	Baton Rouge, La.	Vicksburg, Miss.
61	Pas.	1	12	Frank Conover	Philadelphia, Pa.	Pleasantville, N. J.
62	Tow.	1	90	Shaver Transportation Co. (Oreg.)	Portland, Oreg.	Foot Fessenden Street.
63	Frt.	1	30	C. D. Tolson	New Bern, N. C.	Swansboro, N. C.
64	Pas.	1	22	Charles Emswiler	Seward, Alaska	
65	Tow.	1	25	William Smecks	Cincinnati, Ohio	Longbottom, Ohio.
66	Wrk.	2	75	Merritt-Chapman & Scott Corporation (Del.)	New York, N. Y.	17 Battery Place.
67	Fsh.	7	65	Pacific American Fisheries (Me.)	Juneau, Alaska	South Bellingham, Wash.
68	Frt.	1	23	Gustave E. Werner	Pittsburgh, Pa.	Harmarville, Pa.
69	Pas.	1	20	M. M. Smith	Seattle, Wash.	Times composing room.
70	Fsh.	1	15	Jacob S. Willets	Jacksonville, Fla.	Box 4026.

7 Formerly U. S. Navy ga. s. 2866.
 8 Formerly U. S. Navy ga. s. 5044.

9 Formerly sloop Sirocco.
 10 Formerly sloop Bessicus.

Line No.	Official No.	Signal letters	Rig	Name of vessel	Tonnage		Register dimensions			When built	Where built
					Gross	Net	Length	Breadth	Depth		
1	201850		Ol. s.	Chelsea	98	87	112.0	23.0	5.4	1905	Pocomoke City, Md.
2	224464		Ol. s.	Chelsea	65	51	68.0	17.1	8.2	1925	Seattle, Wash.
3	117213		Ga. s.	Cherokee	25	17	65.0	15.3	5.0	1902	Scranton, Miss.
4	127481		Ga. s.	Cherokee	14	13	39.5	13.0	5.0	1900	Quincy Point, Mass.
5	218318		Ga. s.	Cherokee	13	10	42.0	11.3	2.9	1919	Smyrna, N. C.
6	223063		Ga. w.	Cherokee	14	14	62.5	11.8	2.5	1910	Knoxville, Tenn.
7	211944		Ga. s.	Cherry Grove	5	5	25.0	7.8	2.8	1903	West Sayville, N. Y.
8	6318		Ga. s.	Chesapeake	48	46	70.0	21.0	5.6	1857	Somerset County, Md.
9	204909		Ga. s.	Chesapeake	14	10	45.8	14.4	3.4	1906	Havre de Grace, Md.
10	223979		Ga. s.	Chesapeake	12	8	49.5	12.4	3.0	1924	Mount Vernon, Md.
11	224162		Ga. s.	Chesapeake	37	21	60.4	16.4	6.3	1924	San Diego, Calif.
12	127668		Ga. s.	Chester	53	31	61.9	19.3	5.8	1902	Cambridge, Md.
13	210364		Ga. w.	Chester	9	9	46.3	9.4	2.6	1912	Tyrone, Ky.
14	207547		Ga. s.	Chester A.	17	7	43.7	15.4	5.6	1910	Eastport, Me.
15	225925		Ga. s.	Chester L.	11	7	30.0	10.5	3.8	1926	Wrangell, Alaska
16	201845		Ga. s.	Chester A. Kennedy	19	13	41.4	14.6	7.6	1905	Portland, Me.
17	225774		Ga. s.	Chester B. Tallman	29	13	57.8	15.1	7.2	1926	Kennebunkport, Me.
18	222811		Ga. s.	Chester T. Marshall	32	16	60.8	15.2	7.0	1923	East Boothbay, Me.
19	126165		Ga. s.	Chetowalk	8	7	32.0	13.0	3.3	1883	Bayport, N. Y.
20	223702		Ga. w.	Chevrolet	15	10	46.0	10.4	5.5	1914	Portsmouth, Va.
21	210040		Ga. w.	CHEYENNE	35	35	63.5	18.3	3.8	1914	Grafton, Ill.
22	202477		Ol. s.	Chicago	13	8	52.0	10.8	2.5	1905	Grand Isle, La.
23	215307		Ga. s.	Chicago	14	9	50.1	11.9	4.3	1917	Manitowoc, Wis.
24	210669		Ga. s.	Chicago Harbor No. 11	12	8	35.6	10.5	5.8	1912	Chicago, Ill.
25	225517		Ga. s.	Chicago Ship No. 1	17	12	41.7	12.0	5.0	1926	Lorain, Ohio.
26	213387		Ga. s.	Chichagoff	44	30	57.3	14.5	8.0	1915	Seattle, Wash.
27	223568		Ga. s.	Chickaloon	44	30	59.4	15.3	6.4	1924	Tacoma, Wash.
28	213069		Ol. s.	Chickamauga	51	20	59.5	17.6	8.6	1915	Seattle, Wash.
29	203023		Ga. s.	Chickaree	14	9	74.0	12.0	2.4	1906	Tacoma, Wash.
30	223942		Ga. s.	Chickawa	14	10	38.4	10.3	3.4	1924	do.
31	210031		Ol. s.	Chickawana	31	21	55.4	12.9	5.1	1912	do.
32	205687		Ga. w.	Chief	14	10	40.1	12.0	3.0	1908	Patterson, La.
33	126749		Ga. s.	Chief	9	9	32.0	16.0	4.4	1891	Wilmington, Del.
34	127350		Ga. s.	Chief	15	14	48.6	13.6	2.6	1899	Seymour's Point, Fla.
35	127748		Ga. s.	Chief	14	10	49.5	11.5	3.6	1903	Astoria, Oreg.
36	204896		Ol. s.	Chief	16	11	55.5	13.0	3.2	1907	Bellingham, Wash.
37	205526		Ga. s.	Chief	14	5	45.6	10.2	8.4	1908	Orange, Tex.
38	213686		Ga. s.	Chief	25	17	44.5	12.6	5.6	1915	Sturgeon Bay, Wis.
39	221570		Ga. s.	Chief	19	13	52.4	11.3	5.7	1911	Bayonne, N. J.
40	227251		Ga. s.	Chief	12	8	39.5	13.1	3.9	1928	Port Clinton, Ohio.
41	227616		Ga. s.	CMEP	13	11	35.1	8.1	3.5	1928	Kansas City, Mo.
42	224802		Ga. s.	Chief	16	13	43.2	12.0	4.5	1925	Amburg, Va.
43	221098		Ga. s.	Chief III	10	7	38.8	12.4	2.9	1920	New Orleans, La.
44	228721		Ol. s.	Chief Kwinn	50	34	60.6	25.0	6.4	1929	Bellingham, Wash.
45	224494		Ga. s.	Chief Seattle	12	8	37.8	10.2	5.5	1925	Seattle, Wash.
46	207316		Ga. s.	Chignik	12	8	48.0	12.2	3.0	1910	Astoria, Oreg.
47	127742		Ga. s.	Chilkoot	14	10	51.0	11.4	4.3	1903	do.
48	205481		Ga. s.	Chilkoot	41	28	60.6	15.8	5.8	1911	do.
49	227818		Ol. s.	Chimacum	110	99	63.1	21.0	5.3	1928	Olympia, Wash.
50	214801		Ga. s.	Chinook	41	32	56.0	15.0	7.0	1917	Tacoma, Wash.
51	215510		Ga. s.	Chinook	20	13	41.0	13.2	4.8	1917	Cordova, Alaska
52	223826		Ga. s.	Chinook	13	10	44.5	13.0	4.0	1924	La Pointe, Wis.
53	224151		Ol. s.	Chinook	14	9	42.5	10.8	3.3	1923	Skamokawa, Wash.
54	211027		Ga. s.	Chipper	38	26	58.4	13.0	5.9	1913	New York, N. Y.
55	126649		Ga. s.	Chiquita	17	11	44.2	13.7	7.4	1888	Boston, Mass.
56	226230		Ol. s.	Chiquita	11	7	37.6	10.6	4.5	1926	San Diego, Calif.
57	216707	LAIJG	Ol. s.	CROCTAW	350	269	145.0	23.3	12.0	1918	Jacksonville, Fla.
58	227371		Ga. s.	Choctaw	11	7	38.3	9.8	2.2	1928	Greenville, Miss.
59	212891		Ol. s.	Chomly	53	36	60.5	18.5	7.8	1915	Dockton, Wash.
60	224185		Ga. s.	Chowan	18	11	54.3	13.8	3.5	1924	Glass, Va.
61	226559		Ol. s.	Chris C.	54	37	64.4	16.8	7.9	1927	Tacoma, Wash.
62	228232		Ol. s.	Christe	17	11	40.4	12.2	5.9	1929	Seattle, Wash.
63	126208		Ga. s.	Christeon	11	10	38.4	15.1	3.9	1883	Glenwood, N. Y.
64	4943		Ga. s.	Christian D. Emson	56	53	67.3	22.6	5.8	1866	Keyport, N. J.
65	125353		Ga. s.	Christiana	32	31	64.9	13.9	5.1	1874	Chicago, Ill.
66	125777		Ga. s.	Christiana	5	5	20.0	11.4	2.5	1874	Staten Island, N. Y.
67	221822		Ga. s.	Christiana	7	6	32.2	10.5	3.6	1917	Lavallette, N. J.
68	212419		Ol. s.	Christie R.	12	8	35.9	10.6	5.1	1914	Seattle, Wash.
69	227569		Ol. s.	Christine	53	36	62.3	16.3	7.8	1928	Dockton, Wash.

¹ Formerly st. s. Sadle.
² Formerly ga. s. Susan.

³ Formerly schooner Cambridge.
⁴ Formerly U. S. Navy ga. s. 1299.

Line No.	Service	Crew	Horse-power	Name of owner	Home port	Address of owner
1	Frt.	7	100	Norfolk, Baltimore & Carolina Line (Va.)	Norfolk, Va.	Clyde Line Pier No. 1.
2	Fsh.	13	180	George Ehler	Seattle, Wash.	2224 Second Avenue.
3	Tow.	3	240	Chas. M. Fozzard	Jacksonville, Fla.	Box 1621.
4	Pas.	1	40	Bertram S. Mears	Philadelphia, Pa.	406 West Taylor Avenue, Wildwood, N. J.
5	Fsh.	1	8	Chas. S. Wallace	Beaufort, N. C.	Morehead City, N. C.
6	Tow.	2	25	W. W. Holder	Chattanooga, Tenn.	Lenoir City, Tenn.
7	Msc.	1	12	Sherman Silsbee	New York, N. Y.	Patchogue, N. Y.
8	Frt.	3	45	John S. Taylor	Reedville, Va.	Deltaville, Va.
9	Fer.	1	32	Azariah Robinson	New York, N. Y.	Bay Shore, N. Y.
10	Frt.	1	22	Ernest P. Miller	Annapolis, Md.	Dock Street.
11	Fsh.	4	60	Charles A. Landers	San Diego, Calif.	Box 604.
12	Frt.	2	60	Charles W. Kibler, jr.	Baltimore, Md.	Chestertown, Md.
13	Pas.	2	20	A. J. Nawlin	Louisville, Ky.	Tyrone, Ky.
14	Frt.	4	24	Brown-Willard Packing Co.	Portland, Me.	South Portland, Me.
15	Fsh.	1	20	W. C. Lawrouce	Wrangell, Alaska	
16	Frt.	2	24	Joseph C. Harmon	Rockland, Mo.	225 Main Street.
17	Fsh.	2	60	Tallman & Mack Fish & Trap Co. (R. I.)	Newport, R. I.	89 Long Wharf.
18	Frt.	2	45	Consolidated Lobster Co. (Mass.)	Boston, Mass.	280 Northern Avenue.
19	Frt.	1	20	George C. Ackerly	New York, N. Y.	Patchogue, N. Y.
20	Frt.	2	170	N. N. Potterson (N. Y.)	do.	29 Broadway.
21	Fer.	2	45	John A. Smith	Pembina, N. Dak.	Forest City, S. Dak.
22	Pas.	2	30	John Ludwig	New Orleans, La.	Grand Isle, La.
23	Pas.	1	20	Frod Welmer	Chicago, Ill.	2733 Ainslie Street.
24	Pas.	2	50	City of Chicago (Ill.)	do.	City Hall.
25	Msc.	2	b 55	Chicago Ship Building Co. (Ill.)	do.	One hundred and first Street and Calumet River.
26	Pas.	2	125	Chibagoff Development Co. (Wash.)	Juneau, Alaska	
27	Tow.	2	125	Bernard Lien	Seattle, Wash.	Stanwood, Wash.
28	Tow.	6	240	Pacific Tow Boat Co. (Wash.)	do.	Pier 1.
29	Pas.	2	50	Earl F. Grahn	do.	Brownsville, Wash.
30	Pas.	1	48	M. P. Riggs	Tacoma, Wash.	631 North Prospect Street.
31	Pas.	3	50	San Juan Transportation Co. (Wash.)	Seattle, Wash.	Friday Harbor, Wash.
32	Tow.	2	25	F. B. Williams Cypress Co. (La.)	New Orleans, La.	Patterson, La.
33	Pas.	1	27	Edward Rae	New York, N. Y.	North Beach, N. Y.
34	Msc.	2	15	S. S. Goffin	Jacksonville, Fla.	1426 Laura Street.
35	Fsh.	1	30	Thomas Nelson	Astoria, Oreg.	Hammond, Oreg.
36	Tow.	2	80	Ketchikan Spruce Mills (Alaska)	Ketchikan, Alaska	
37	Tow.	3	40	Lutcher & Moore Lumber Co. (Tex.)	Port Arthur, Tex.	Orange, Tex.
38	Fsh.	4	60	Allen M. Eales	Port Huron, Mich.	Alpena, Mich.
39	Pil.	2	150	State Conservation Commission	New York, N. Y.	Times Building.
40	Fsh.	1	50	Oscar P. Lay	Sandusky, Ohio	Caro Lay Bros., Railroad Street.
41	Frt.	2	30	Massman Construction Co. (Mo.)	Kansas City, Mo.	American Bank Building.
42	Frt.	2	24	John F. Gouldman	Newport News, Va.	Urbanna, Va.
43	Pas.	3	24	William Schule	New Orleans, La.	828 Lesseps Street.
44	Fer.	2	75	Whatcom County, Wash.	Seattle, Wash.	Bellingham, Wash.
45	Fsh.	2	16	Odin M. Larson	do.	2402 Seventh Avenue, West.
46	Fsh.	1	50	Columbia River Packers Association (Oreg.)	Astoria, Oreg.	252 Front Street.
47	Fsh.	1	50	New England Fish Co. (Me.)	Boston, Mass.	44 Boston Fish Pier.
48	Fsh.	5	75	Alaska-Pacific Salmon Corporation (Del.)	Ketchikan, Alaska	
49	Fer.	5	50	Puget Sound Freight Lines (Wash.)	Seattle, Wash.	Ferry Dock.
50	Fsh.	7	50	Anton Mardesich	do.	Bellingham, Wash.
51	Fsh.	2	20	New England Fish Co. (Me.)	Boston, Mass.	44 Boston Fish Pier.
52	Pas.	2	36	Bayfield Fish Co. (Wis.)	Duluth, Minn.	Bayfield, Wis.
53	Pas.	1	55	Port of Portland (Oreg.)	Portland, Oreg.	Spaulding Building.
54	Pas.	2	65	Jerry O'Keefe	New York, N. Y.	331 Manhattan Street, Tot- tenville, N. Y.
55	Fsh.	2	35	Carrie Harselm	Philadelphia, Pa.	110 Liberty Avenue, Atlantic City, N. J.
56	Msc.	1	b 40	Fairbanks-Morse & Co. (Ill.)	Los Angeles, Calif.	427 East Third Street.
57	Tnk.	5	300	Gulf Refining Co. (Tex.)	Port Arthur, Tex.	West Port Arthur, Tex.
58	Tow.	1	20	C. E. Rankin	Memphis, Tenn.	Rosedale, Miss.
59	Fsh.	4	135	Alaska-Pacific Salmon Corporation (Del.)	Ketchikan, Alaska	
60	Frt.	2	38	H. K. Billups	Newport News, Va.	Motoron, Va.
61	Fsh.	S	b 100	Nick Cayafas	Seattle, Wash.	3917 Seventeenth Avenue S.W.
62	Fsh.	1	30	Olaf Johnson	do.	3607 Norton Avenue, Ev- erett, Wash.
63	Msc.	1	20	Mary Cullen Bond	New York, N. Y.	Southold, N. Y.
64	Frt.	3	17	Samuel H. Dunning	do.	33 Virginia Avenue, Pater- son, N. J.
65	Frt.	4	b 40	Peter M. Peterson	Milwaukee, Wis.	Sturgeon Bay, Wis.
66	Frt.	11	18	F. O. Altrock	Norfolk, Va.	Claremont, Va.
67	Fsh.	6	20	Otto M. Peterson	Philadelphia, Pa.	Chadwick, N. J.
68	Tow	1	45	Cary Davis Tug & Barge Co. (Wash.)	Seattle, Wash.	Pier A.
69	Fsh.	8	90	Dragutin Beretich	do.	Dockton, Wash.

‡ Formerly ol. s. Toando.

• Formerly ga. s. Skoda.

† Formerly ga. s. Gladys B.

Line No.	Official No.	Signal letters.	Rig	Name of vessel	Tonnage		Register dimensions			When built	Where built
					Gross	Net	Length	Breadth	Depth		
							<i>Fect</i>	<i>Fect</i>	<i>Fect</i>		
1	223794		Ga. s.	Christine H.	8	5	31.8	9.6	4.3	1924	Tacoma, Wash.
2	126521		Ga. s.	Christopher	13	9	43.4	11.2	4.5	1888	Brewer, Me.
3	219699		Ga. s.	Chuckle	44	19	58.0	16.0	3.7	1920	Vicksburg, Miss.
4	214287		Ga. s.	Chum	9	6	32.3	10.6	3.9	1916	San Diego, Calif.
5	215511		Ga. s.	Chum	20	13	41.0	13.2	4.8	1917	Cordova, Alaska
6	224438		Ga. s.	Chum	9	6	31.0	9.7	5.2	1925	Tacoma, Wash.
7	220416		Ga. s.	Chummer II	11	7	37.4	11.2	4.1	1920	Bayonne, N. J.
8	219433		Ga. s.	Chummy	14	9	41.0	9.0	3.0	1920	Ketchikan, Alaska
9	221708		Ga. s.	Cleco	79	33	104.8	14.8	8.0	1918	Kingston, N. Y.
10	207524		Ga. s.	Clnara	26	18	53.7	14.7	4.5	1910	Anacortes, Wash.
11	224137		Ga. s.	Cincinnati	8	6	32.5	10.8	2.8	1924	Houma, La.
12	77299		Ga. s.	Cinco	15	14	48.0	16.2	4.1	1898	Toms River, N. J.
13	223458		Ga. s.	Cincy	8	7	33.2	7.9	2.4	1920	Seattle, Wash.
14	206462		Ol. s.	City of Anacortes	30	24	58.8	12.2	3.5	1909	Decatur, Wash.
15	209678		Ga. s.	City of Blaine	37	25	56.4	14.0	6.4	1912	Blaine, Wash.
16	222569		Ga. s.	City of Brockton	17	11	39.4	18.4	2.8	1922	Brockton, Mont.
17	212721		Ga. s.	City of Chicago 15	14	10	49.8	12.0	2.6	1914	Huron, Ohio
18	223137		Ga. s.	City of Crisfield	31	21	59.4	16.6	5.2	1923	Deltaville, Va.
19	221006	MCJS	Ol. s.	CITY OF DALHART	5,878	3,689	401.9	54.2	31.3	1921	Tampa, Fla.
20	226097		Ga. w.	City of Dayton	24	24	53.2	12.1	3.2	1926	Dayton, Tenn.
21	220962	MCIF	Ol. s.	CITY OF ELWOOD	6,197	3,822	395.5	55.0	31.4	1920	New Orleans, La.
22	126976		Ga. s.	City of Everett	9	6	31.1	11.1	6.8	1893	Waldoboro, Me.
23	227884		Ga. s.	City of Everett	143	135	57.5	22.8	6.7	1928	Tacoma, Wash.
24	228518		Ga. s.	CITY OF GALVESTON	87	59	82.5	18.6	18.4	1920	Jacksonville, Fla.
25	222367		Ga. s.	City of Henderson	10	8	39.8	8.8	3.2	1922	Henderson, Ky.
26	225916		Ol. s.	City of Hopewell	75	56	60.6	23.7	9.3	1926	Norfolk, Va.
27	120259		Ga. s.	City of Key West	13	9	41.3	14.3	3.6	1884	Key West, Fla.
28	222819		Ol. s.	City of Kingston	66	45	59.6	22.4	8.6	1923	Dockett, Wash.
29	227081		Ol. s.	City of Leesburg	60	51	62.2	20.0	4.0	1927	Jacksonville, Fla.
30	218410		Ga. s.	City of Los Angeles Fire Boat No. 1	39	26	59.3	17.7	7.5	1919	Los Angeles, Calif.
31	225832		Ga. s.	City of Napa	92	60	63.6	25.9	6.7	1926	Antioch, Calif.
32	127493		Ol. s.	City of Naples	20	14	49.3	12.8	4.7	1900	Marco, Fla.
33	226241		Ga. s.	City of Naples	12	8	37.2	12.0	3.0	1927	Naples, Fla.
34	126991		Ga. s.	City of New Orleans	12	8	42.4	12.7	3.7	1893	Biloxi, Miss.
35	218929		Ga. s.	City of Palermo	10	7	41.9	13.5	3.1	1913	Cut Off, La.
36	215019		Ga. s.	City of Poplar	18	12	49.6	19.6	2.8	1917	Poplar, Mont.
37	205437		Ol. s.	City of Port Orchard	48	45	62.7	16.1	3.2	1908	Port Orchard, Wash.
38	107304		Ol. s.	CITY OF PUNTA GORDA	278	197	103.3	23.0	7.6	1897	Philadelphia, Pa.
39	220677	MBQC	Ol. s.	CITY OF RAYVILLE	5,873	3,680	401.9	54.2	31.3	1920	Tampa, Fla.
40	214654		Ol. s.	City of Ridgely	32	18	65.0	15.3	4.6	1916	Ridgely, Wash.
41	228080		Ga. w.	City of Sanish	33	33	62.5	17.8	3.4	1928	Banks, N. Dak.
42	222113		Ga. w.	City of Springfield	41	35	61.7	16.4	3.0	1922	Springfield, S. Dak.
43	223660		Ol. s.	City of Stellacoom	134	87	91.2	26.6	9.8	1924	Gig Harbor, Wash.
44	225857		Ga. s.	City Point	11	9	39.8	10.9	3.9	1918	Puget Sound, Wash.
45	225872		Ga. p.	Claggett	24	24	60.6	18.0	2.8	1926	Independence, Ore.
46	203674		Ga. s.	Clairo	23	16	60.7	14.5	3.6	1906	Marco, Fla.
47	220748		Ga. s.	Clairo	38	19	60.8	15.7	7.0	1914	Kearney, N. J.
48	203913		Ga. s.	Clara	12	8	35.0	10.5	4.5	1907	Tacoma, Wash.
49	200784		Ga. s.	Clara	8	6	32.2	9.4	3.3	1904	Astoria, Ore.
50	201785		Ga. s.	Clara	19	13	50.0	15.8	5.1	1907	Atlantic City, N. J.
51	207055		Ga. s.	Clara	8	6	30.0	9.1	3.6	1908	Traverse City, Mich.
52	209883		Ga. s.	Clara	19	13	46.0	12.3	5.5	1912	Anacortes, Wash.
53	212205		Ga. s.	Clara	26	21	41.0	12.3	5.8	1914	Tracyton, Wash.
54	212468		Ga. s.	Clara	6	6	23.0	7.6	3.3	1911	Manitowoc, Wis.
55	216248		Ga. s.	Clara	12	10	35.2	10.6	4.7	1918	Seattle, Wash.
56	221216		Ga. s.	Clara	17	11	40.0	15.0	3.8	1921	Falmouth, Me.
57	205525		Ga. s.	Clara B.	9	8	34.0	11.1	4.1	1907	Ocean City, N. J.
58	224140		Ol. s.	Clara C.	18	12	39.7	10.8	4.6	1921	Sturgeon Bay, Wis.
59	213548		Ga. s.	Clara D.	6	5	29.0	10.3	2.9	1909	Woodmere, N. Y.
60	220500		Ga. s.	Clara D.	11	9	37.0	10.6	4.0	1920	Sumas, Wash.
61	127250		Ga. s.	Clara J.	12	7	44.4	17.6	3.5	1893	Hungars Creek, Va.
62	201537		Ga. s.	Clara J.	7	5	29.4	12.0	3.3	1898	Ballard, Wash.
63	215767		Ga. s.	Clara K.	9	7	34.8	9.0	4.7	1917	Seattle, Wash.
64	200461		Ga. s.	Clara L.	23	15	60.3	18.5	3.9	1903	Biloxi, Miss.
65	225893		Ga. s.	Clara M.	19	10	52.2	15.1	4.4	1926	Benn, Va.
66	125884		Ga. s.	Clara S.	11	7	39.3	14.0	3.4	1880	Brooklyn, N. Y.
67	206410		Ga. s.	Clara S.	30	29	43.0	13.2	6.4	1903	Manitowoc, Wis.
68	206512		Ga. s.	Clara S.	12	11	41.2	10.2	3.4	1907	do.
69	213712		Ga. s.	Clara S.	6	6	28.8	9.2	3.9	1916	West Do Perre, Wis.
70	205087		Ga. s.	Clara T.	20	17	37.5	14.6	6.0	1908	Newport, R. I.

¹ Formerly ga. s. O. P. Connors.

² Formerly U. S. Navy subelaser 425.

³ Formerly ga. s. John E. Mehrer II.

⁴ Formerly ga. s. Lilly S.

⁵ Formerly ga. y. Rubalyat.

Line No.	Serv-ice	Crew	Horse-power	Name of owner	Home port	Address of owner
1	Fsh.	1	12	C. Pederson.....	Tacoma, Wash.....	624 East Wright Avenue.
2	Frt.	2	30	Alvin C. Rarnsdell.....	Eastport, Mo.....	Brooklin, Mo.
3	Tow.	2	80	Vicksburg Cooperage Co. (Miss.).....	Baton Rouge, Miss.....	Vicksburg, Miss.
4	Fsh.	1	20	Nick Marinkovich.....	Los Angeles, Calif.....	San Pedro, Calif.
5	Fsh.	2	20	G. H. Gunderson.....	Seattle, Wash.....	Poulsbo, Wash.
6	Fsh.	3	16	Peder Sath.....	Ketchikan, Alaska.....	
7	Msc.	1	30	Fred A. Crane.....	New York, N. Y.....	Bayonne, N. J.
8	Fsh.	2	20	Peter Kennedy.....	Juneau, Alaska.....	Bayview, Alaska.
9	Frt.	6	150	Consumers Ice Co.....	Crisfield, Md.....	Dock Street.
10	Fsh.	2	80	Bellingham Canning Co. (Wash.).....	Seattle, Wash.....	South Bellingham, Wash.
11	Fsh.	2	14	Camille Guldry.....	New Orleans, La.....	Cut Off, La.
12	Pas.	1	18	Edward H. Berke.....	Philadelphia, Pa.....	Atlantic City, N. J.
13	Pas.	1	30	Frank L. Gilbert.....	Seattle, Wash.....	112 Erie Street.
14	Pas.	0	60	Fairbanks, Morse & Co. (Ill.).....	do.....	900 South Wabash Avenue, Chicago, Ill.
15	Fsh.	4	85	Petersburg Packing Co. (Wash.).....	Petersburg, Alaska.....	
16	Frt.	1	40	Charles H. Rowe.....	Great Falls, Mont.....	Brookton, Mont.
17	Pas.	1	40	Laurance F. Northrup.....	Chicago, Ill.....	2004 Larrabee Street.
18	Frt.	2	36	Clifton Evans.....	Crisfield, Md.....	Ewell, Md.
19	Frt.	36	3, 600	U. S. Shipping Board.....	Tampa, Fla.....	
20	Frt.	3	45	Dayton Packet Co. (Tenn.).....	Chattanooga, Tenn.....	Dayton, Tenn.
21	Frt.	35	2, 800	U. S. Shipping Board.....	New Orleans, La.....	Carondelet Building.
22	Fsh.	3	27	Clifford H. Jenks.....	Boston, Mass.....	8 Benner Street, East Bos- ton, Mass.
23	Frt.	4	55	Ernest S. Grimson.....	Seattle, Wash.....	City Dock.
24	Frt.	4	250	City of Galveston.....	Galveston, Tex.....	City Hall.
25	Pas.	3	20	Henderson Ferry Co. (Ky.).....	Louisville, Ky.....	Henderson, Ky.
26	Fer.	4	120	Hopewell Ferries (Va.).....	Newport News, Va.....	Smithfield, Va.
27	Tow.	2	50	Waldeck-Deal Dredging Co.....	Miami, Fla.....	Box 1448.
28	Fer.	3	75	Puget Sound Navigation Co. (Wash.).....	Seattle, Wash.....	Colman Dock.
29	Frt.	4	60	John B. Gordon.....	Jacksonville, Fla.....	Leesburg, Fla.
30	Frb.	7	110	City of Los Angeles (Calif.).....	Los Angeles, Calif.....	33 City Hall.
31	Frt.	5	b 120	A. E. Nystrom.....	San Francisco, Calif.....	Pier 19.
32	Ten.	3	75	Standard Dredging Co. (N. J.).....	New York, N. Y.....	233 Broadway.
33	Pas.	2	75	D. R. House.....	Tampa, Fla.....	General delivery, Naples, Fla.
34	Fsh.	1	18	John Cognevich.....	New Orleans, La.....	Buras, La.
35	Oys.	3	20	J. J. Galloway.....	do.....	Cut Off, La.
36	Fer.	1	50	Robert J. Illiger.....	Great Falls, Mont.....	Poplar, Mont.
37	Pas.	2	45	Horluck Transportation Co. (Wash.).....	Seattle, Wash.....	Port Orchard, Wash.
38	Pas.	11	240	Florida R. R. & Navigation Corporation (Fla.).....	Tampa, Fla.....	Everglades, Fla.
39	Frt.	36	b 3, 000	U. S. Shipping Board.....	do.....	
40	Tow.	1	110	Clymer M. Noble.....	Portland, Oreg.....	Lumbermans Building.
41	Frt.	1	27	Ira H. Slawson.....	Pembina, N. Dak.....	Banks, N. Dak.
42	Fer.	2	26	Patrick McGoldrick.....	do.....	Maskell, Nebr.
43	Pas.	5	b 200	Washington Navigation Co. (Wash.).....	Tacoma, Wash.....	201 Washington Building.
44	Pas.	1	28	Edward J. Murphy.....	Boston, Mass.....	865 Harrison Avenue.
45	Fer.	1	15	Polk and Marlon Counties.....	Portland, Oreg.....	Dallas, Oreg.
46	Fsh.	1	10	J. H. Doxsee & Sons.....	Key West, Fla.....	Marco, Fla.
47	Pas.	4	75	Harry Berlin.....	New York, N. Y.....	624 Eleventh Street (B).
48	Fsh.	6	16	J. T. Bumgarner.....	Ketchikan, Alaska.....	Box 1708.
49	Pas.	2	20	Libby, McNeill & Libby (Me.).....	Unalaska, Alaska.....	Nushagak, Alaska.
50	Fsh.	9	20	Alex Axelson, estate of.....	Philadelphia, Pa.....	Wildwood, N. J.
51	Fsh.	2	20	John Fisher.....	Grand Haven, Mich.....	Montague, Mich.
52	Fsh.	7	27	Alaska-Pacific Salmon Corporation (Del.).....	Ketchikan, Alaska.....	
53	Fsh.	7	27	Booth Fisheries Co. (Del.).....	Seattle, Wash.....	Pier 11B, foot Wall Street.
54	Fsh.	2	12	Peter Benson.....	Milwaukee, Wis.....	Oconto, Wis.
55	Fsh.	3	16	Peter Brown.....	Juneau, Alaska.....	Yakutat, Alaska.
56	Frt.	2	14	J. A. Whitney.....	Portland, Me.....	Falmouth, Me.
57	Pas.	1	20	William Gates.....	Philadelphia, Pa.....	Newport, N. J.
58	Fsh.	4	30	John W. Cornell.....	Milwaukee, Wis.....	Washington Island, Wis.
59	Oys.	2	16	Henry J. Merritt.....	New York, N. Y.....	East Rockaway, N. Y.
60	Msc.	1	30	Bert R. Libbe.....	Ketchikan, Alaska.....	
61	Oys.	1	10	J. D. Hunsford.....	Newport News, Va.....	Williamsburg, Va.
62	Msc.	1	9	Joseph Wehren.....	Juneau, Alaska.....	Douglas, Alaska.
63	Pas.	1	40	S. C. Wheeler.....	Seattle, Wash.....	General delivery.
64	Oys.	4	52	Dunbar-Dukato Co. (La.).....	New Orleans, La.....	710 Poydras Street.
65	Fsh.	2	50	O. P. Montgomery.....	Newport News, Va.....	Seaford, Va.
66	Fsh.	1	25	John Eriksson.....	New York, N. Y.....	249 Forty-eighth Street (B).
67	Fsh.	3	24	Thomas H. Peterson.....	Marquette, Mich.....	Fayette, Mich.
68	Msc.	2	12	Thomas Strickland.....	do.....	Baraga, Mich.
69	Fsh.	3	15	Edward C. Swaer.....	Milwaukee, Wis.....	Pensaukee, Wis.
70	Fsh.	3	42	William Sacrey.....	Newport, R. I.....	35 Dixon Street.

Formerly ol. s. ^a Annie L. Vauselver.
^b Samoset.
^c U. S. Navy Samoset.
^d Everglades.

^f Formerly U. S. Navy ga. s. 6713.

Line No.	Official No.	Signal letters	Rig	Name of vessel	Tonnage		Register dimensions			When built	Where built
					Gross	Net	Length	Breadth	Depth		
					Feet						
1	220474		Ga. w.	Clara No. III	36	17	51.0	12.0	3.0	1920	Beardstown, Ill.
2	213152		Ga. w.	Clara No. 2	17	12	34.4	10.0	3.0	1914	do.
3	223509		Ga. w.	Clara Allen	17	17	58.0	17.7	2.0	1923	Clarksville, Tenn.
4	215415		Ga. s.	Clara Beatrice	29	18	56.7	20.0	4.2	1917	Bay St. Louis, Miss.
5	212035		Ga. s.	Clara Blalcho	15	10	37.0	10.6	5.6	1914	Bellingham, Wash.
6	126395		Ga. s.	Clara Corabs	14	13	40.0	13.0	4.8	1886	Cobbs Island, Va.
7	127024		Ga. s.	Clara Cnamin	8	5	34.5	13.6	3.3	1894	Great River, N. Y.
8	213597		Ga. s.	Clara Fountain	22	14	53.7	18.0	4.0	1915	Biloxi, Miss.
9	228483		Ga. s.	Clara S.	10	6	30.5	10.6	4.1	1920	Mayetta, N. J.
10	126111		Ol. s.	Clara May	24	17	61.0	13.0	4.0	1883	Lake Charles, La.
11	125050		Ga. s.	Clara A. Palmer	15	14	41.5	15.3	4.2	1872	Greenwood, N. Y.
12	126925		Ga. s.	Clara E. Shores	12	7	53.5	14.2	3.6	1892	Oriole, Md.
13	127456		Ga. s.	Clara E. Walker	11	8	45.0	15.0	3.8	1900	do.
14	126825		Ga. s.	Clara M. Littlefield	61	54	71.8	20.5	9.9	1892	Gloucester, Mass.
15	222705		Ga. s.	Clare	9	7	37.1	11.4	2.6	1922	Seabrook, Tex.
16	219373		Ga. s.	Clare D.	9	7	35.4	9.9	1.8	1918	Houma, La.
17	210107		Ol. s.	CLAREMONT	60	47	59.2	20.0	7.2	1912	Camden, N. J.
18	126031		Ga. s.	Clarence	7	6	36.0	10.0	3.1	1882	Stratford, Conn.
19	126317		Ga. s.	Clarence	10	7	56.2	15.2	2.6	1885	Cambridge, Md.
20	228368		Ga. s.	Clarence	8	5	32.4	9.8	3.3	1929	Chassell, Mich.
21	125693		Ga. s.	Clarence Hodson	15	14	43.6	19.3	4.4	1878	Crisfield, Md.
22	06365		Ol. s.	Clarence B. Mitchell	30	18	73.8	14.5	8.1	1897	Boston, Mass.
23	219083		Ga. w.	Clarendon	64	64	64.8	18.2	3.4	1919	Clarendon, Ark.
24	216838		Ga. s.	Clarion	18	15	44.0	12.4	5.7	1918	do.
25	127762		Ga. s.	Clarise Hope	5	5	23.9	11.1	3.6	1903	Monument Beach, Mass.
26	127584		Ga. s.	Clarissa	12	7	43.3	14.3	3.2	1901	Biloxi, Miss.
27	212322		Ga. s.	Clark W. Jay	9	8	36.2	11.0	3.7	1914	Westfield, N. Y.
28	205453		Ga. s.	Clasco	46	31	67.6	20.0	4.8	1908	Paulsboro, N. J.
29	211556		Ol. s.	Clatawa	79	63	85.9	27.7	6.2	1913	Doekton, Wash.
30	223431		Ol. s.	Claude L.	17	14	37.3	10.5	4.5	1922	Mantowoc, Wis.
31	126771		Ga. s.	Claudia M.	6	5	29.0	12.4	3.8	1881	Staten Island, N. Y.
32	210417		Ga. s.	Clay	13	8	49.0	12.5	4.4	1912	Seaford, Va.
33	217684		Ga. s.	Clay	40	32	45.4	14.8	4.6	1919	Vermillion, Ohio
34	224146		Ol. s.	Clay-P-Co	65	22	58.9	20.7	8.0	1924	Pocomoke City, Md.
35	127618		Ol. s.	Clay Foreman	40	12	62.7	15.2	6.4	1902	Elizabeth City, N. C.
36	222788		Ga. s.	Clay Products	46	41	54.0	23.0	4.5	1923	South Freeport, Me.
37	204043		Ga. s.	Clayton	11	10	48.0	11.8	4.0	1907	Crittenden, Va.
38	209245		Ga. s.	Clayton	9	6	34.2	8.2	2.6	1911	Stacy, N. C.
39	221974		Ga. s.	Clayton II	11	10	35.3	13.1	4.8	1922	Mystic, Conn.
40	213342		Ga. s.	Clayton F.	10	8	36.7	9.8	3.5	1913	Naubinway, Mich.
41	227598		Ga. s.	Clearview	10	7	30.0	12.5	3.9		Unknown
42	228600		Ol. s.	Clementina	43	29	53.0	16.8	6.6	1929	Fernandina, Fla.
43	216734		Ga. s.	Cleo	17	11	46.6	9.5	4.6	1909	Marine City, Mich.
44	208582		Ga. s.	Cleo M.	16	14	45.0	10.7	4.0	1911	Traverse City, Mich.
45	127760		Ga. p.	Cleopatra	10	8	44.3	12.9	2.2	1903	Terminal Island, Calif.
46	221342		Ga. s.	Cleopatra	41	13	60.6	15.6	7.2	1921	Los Angeles, Calif.
47	205084		Ga. s.	Clermont	14	14	49.0	15.0	2.8	1908	Indian Pass, Fla.
48	221805		Ga. w.	Clermont No. 2	15	5	46.0	10.0	2.5	1921	Chilo, Ohio
49	219867		Ga. s.	Cleveland	41	28	55.3	15.3	6.8	1920	Tacoma, Wash.
50	220163		Ga. s.	Cleveland	34	31	54.5	15.0	6.1	1920	Amarcortes, Wash.
51	217051		Ga. s.	Clifford G.	14	11	35.4	10.0	4.0	1914	Mantowoc, Wis.
52	209448		Ga. s.	Clifford W.	6	6	26.6	8.2	3.0	1901	do.
53	225320		Ga. s.	Clift	9	6	28.8	10.6	5.1	1926	Tacoma, Wash.
54	207095		Ga. s.	Clifton	28	21	57.0	16.0	5.6	1910	Atlantic City, N. J.
55	126026		Ga. s.	Clinton	12	6	39.6	10.4	5.1	1882	Glenwood, N. Y.
56	126348		Ga. s.	Clinton	31	23	52.2	17.4	6.1	1886	Millbridge, Me.
57	224463		Ol. s.	Clinton	40	15	61.5	16.3	8.1	1925	Thomaston, Me.
58	201406		Ga. s.	Clio	12	10	36.0	10.4	3.8	1904	Oyster Bay, N. Y.
59	208660		Ol. s.	Clio	199	135	109.0	23.0	6.6	1909	Philadelphia, Pa.
60	213193		Ga. s.	Clio	32	22	52.3	14.2	6.3	1915	Tacoma, Wash.
61	219578		Ga. s.	CLIPPER	12	8	58.2	11.6	3.3	1920	Lewisston, Idaho
62	222921		Ga. w.	Clipper	8	7	48.5	7.3	1.5	1920	Granville, W. Va.
63	227235		Ol. s.	Clipper	80	54	74.7	18.0	8.9	1928	Tacoma, Wash.
64	226326		Ga. s.	Clovelly	14	10	47.9	11.5	2.5	1926	Golden Meadow, La.
65	127576		Ga. s.	Clyde	7	7	49.0	12.4	3.3	1901	Oriole, Md.
66	211952		Ga. s.	Clyde	19	15	52.6	17.6	3.7	1914	Bon Secour, Ala.
67	211962		Ga. w.	Clyde	21	13	53.5	11.5	2.5	1914	Smithland, Ky.
68	212185		Ga. s.	Clyde	9	6	42.5	9.7	3.5	1908	St. Andrew, Fla.

1 Formerly st. s. John J. Howlett.

1 Formerly el. s. Helen.

Line No.	Service	Crew	Horse-power	Name of owner	Home port	Address of owner
1	Pas.	1	35	Curtis Logsdon.....	Peoria, Ill.....	Beardstown, Ill.
2	Tow.	1	20	Charles Cole.....	do.....	Do.
3	Fer.	1	10	Montgomery County.....	Nashville, Tenn.....	Clarksville, Tenn.
4	Oys.	5	20	Bloxil Canning & Packing Co. (Miss.).....	Gulfport, Miss.....	525 East Howard Avenue, Bloxil, Miss.
5	Fsh.	1	22	Sebastian Stuart Fish Co. (Wash.).....	Ketchikan, Alaska.....	Wachapreague, Va.
6	Oys.	2	10	A. H. G. Mears.....	Cape Charles, Va.....	Greenport, N. Y.
7	Fsh.	3	25	Theodore W. Reiter.....	New York, N. Y.....	Bloxil, Miss.
8	Fsh.	5	20	Gussie Fountain, Estate of.....	Gulfport, Miss.....	Waretown, N. J.
9	Pas.	1	70	Henry Stemer.....	Philadelphia, Pa.....	3408 Avenue J.
10	Tow.	6	150	H. A. Merrill.....	Galveston, Tex.....	Riverside, Conn.
11	Oys.	2	35	Clarence E. Palmer.....	Bridgeport, Conn.....	South River, Md.
12	Oys.	1	8	William Dawson.....	Annapolis, Md.....	Bayford, Va.
13	Oys.	1	14	I. S. Walker.....	Cape Charles, Va.....	Palafox Street Wharf.
14	Fsh.	8	b 48	E. E. Saunders & Co. (Fla.).....	Pensacola, Fla.....	Seabrook, Tex.
15	Pas.	2	35	O. J. Menard.....	Galveston, Tex.....	Theriot, La.
16	Pas.	2	8	Taylor Verret.....	New Orleans, La.....	44 Whitehall Street.
17	Tow.	4	350	Tug Claremont Corporation (N. Y.).....	New York, N. Y.....	Rowayton, Conn.
18	Frt.	1	15	William H. Lockwood.....	Norwalk, Conn.....	West Shadyside, Md.
19	Frt.	2	11	Clarence Linton.....	Annapolis, Md.....	Star route No. 1, Portage
20	Fsh.	2	30	Waino J. Koski.....	Sault Ste. Marie, Mich.....	Entry, Mich.
21	Frt.	1	25	M. C. Thompson.....	Norfolk, Va.....	Suffolk, Va.
22	Cod	4	60	Dench & Hardy Co. (Mass.).....	Boston, Mass.....	25 Fish Pier.
23	Tow.	1	60	Louis Iger.....	Paducah, Ky.....	913 South Third Street.
24	Fsh.	5	30	Fred Samuelson.....	Portland, Oreg.....	R. F. D. No. 6.
25	Cod	1	12	Sylvester Ella.....	Provincetown, Mass.....	40 Commercial Street.
26	Fsh.	3	20	James A. Allen.....	Mobile, Ala.....	Bon Secour, Ala.
27	Fsh.	4	30	Maurice E. Grow.....	Cleveland, Ohio.....	Grand River, Ohio.
28	Frt.	3	50	James H. Rambo.....	New York, N. Y.....	Mattituck, N. Y.
29	Fer.	3	135	Sound Ferry Lines (Wash.).....	Seattle, Wash.....	Edmonds, Wash.
30	Fsh.	4	30	Mitchel Lafond.....	Milwaukee, Wis.....	Two Rivers, Wis.
31	Oys.	1	3	William Ford.....	Bridgeport, Conn.....	21 Henry Street.
32	Fsh.	2	35	P. W. Hornsby.....	Newport News, Va.....	Dandy, Va.
33	Fsh.	5	50	Lloyd Leidheiser.....	Sandusky, Ohio.....	Vermilion, Ohio.
34	Tow.	3	100	Clay Products Corporation (Va.).....	Newport News, Va.....	Hampton, Va.
35	Tow.	5	700	Foreman Blades Lumber Co. (N. C.).....	Elizabeth City, N. C.....	North Road Street.
36	Frt.	2	36	Winslow & Co. (Me.).....	Portland, Me.....	263 Frest Avenue.
37	Pas.	2	50	J. Q. Adams, Jr.....	Norfolk, Va.....	Crittenden, Va.
38	Fsh.	1	12	M. T. Gaskill.....	Beaufort, N. C.....	Stacy, N. C.
39	Fsh.	2	24	Sylvanus Willis.....	Newport, R. I.....	New Shoreham, R. I.
40	Fsh.	2	20	Elmer R. Robinson.....	Grand Haven, Mich.....	Mackinac City, Mich.
41	Pas.	1	18	Theodore J. Heather.....	New York, N. Y.....	Ocean Avenue, Center Mo- riches, N. Y.
42	Fsh.	18	b 70	John S. Carlnhas.....	St. Augustine, Fla.....	60½ Careira Street.
43	Fsh.	1	24	Ray Colbath.....	Port Huron, Mich.....	Au Sable, Mich.
44	Fsh.	2	40	Ernest Lannoo.....	Grand Haven, Mich.....	Cheboygan, Mich.
45	Pas.	3	18	Wilmington Transportation Co. (Calif.).....	Los Angeles, Calif.....	Wilmington, Calif.
46	Fsh.	8	b 75	Van Camp Sea Food Co. (Calif.).....	do.....	East San Pedro, Calif.
47	Frt.	3	28	J. T. McNeill.....	Apalachicola, Fla.....	Indian Pass, Fla.
48	Frt.	1	15	H. G. McElfresh.....	Cincinnati, Ohio.....	Chilo, Ohio.
49	Fsh.	8	50	Darlus Lozovina.....	Los Angeles, Calif.....	480 Eighteenth Street, San Pedro, Calif.
50	Fsh.	8	50	Frank Barcott.....	Seattle, Wash.....	Anacortes, Wash.
51	Msc.	1	54	Edward Gillen Dock, Dredge & Construction Co. (Wis.).....	Peoria, Ill.....	Beardstown, Ill.
52	Fsh.	2	4	Henry Marsh.....	Milwaukee, Wis.....	Sturgeon Bay, Wis.
53	Fsh.	1	20	Axel Hermanson.....	Seattle, Wash.....	Port Blakely, Wash.
54	Fsh.	10	36	Axel Hilding Peterson.....	Philadelphia, Pa.....	Wildwood, N. J.
55	Tow.	1	65	George H. Parrott.....	New York, N. Y.....	10 Henry Street, Newburgh, N. Y.
56	Frt.	2	22	George E. Robbins.....	Rockland, Me.....	Stonington, Me.
57	Cod	5	60	Mark Sherman.....	New Bedford, Mass.....	34 Rawson Road, Brookline, Mass.
58	Tow.	1	35	Thomas Poultney.....	Newark, N. J.....	53½ Bruen Street.
59	Pas.	10	230	Taylor Navigation Co. (Va.).....	Norfolk, Va.....	M. & M. Pier No. 7.
60	Fsh.	8	40	Paul Kinkusich.....	Seattle, Wash.....	Bellingham, Wash.
61	Msc.	1	200	Snake River Transportation Co.....	Great Falls, Mont.....	Lewiston, Idaho.
62	Pas.	2	10	W. C. Smith.....	Pittsburgh, Pa.....	Long Bottom, Ohio.
63	Fsh.	1	10	John Smeland.....	Tacoma, Wash.....	Paulsbo, Wash.
64	Msc.	2	16	J. O. Authement.....	New Orleans, La.....	Cut Off, La.
65	Msc.	1	14	E. W. Roane.....	Newport News, Va.....	Plain View, Va.
66	Frt.	2	24	Wm. W. Stelner.....	Mobile, Ala.....	Bon Secour, Ala.
67	Tow.	1	20	Standard Oil Co. (Ky.).....	Paducah, Ky.....	Livermore, Ky.
68	Frt.	1	b 28	Wilson Tasker.....	Pensacola, Fla.....	Panama City, Fla.

* Formerly ga. s. Murray Bros.

Line No.	Official No.	Signal letters	Rig	Name of vessel	Tonnage		Register dimensions			When built	Where built
					Gross	Net	Length	Breadth	Depth		
1	221888		Ga. s.	Clyde B.	9	7	36.0	7.0	2.5	1922	Livermore, Ky.
2	214969		Ga. s.	Clydesdale	38	30	55.6	15.0	6.0	1917	Gig Harbor, Wash.
3	211614		Ga. s.	Clyde	8	8	37.8	8.7	2.4	1913	Otway, N. C.
4	201393		Ga. s.	Clyto	9	8	31.4	14.1	3.8	1904	Onset, Mass.
5	227118		Ol. s.	Co.	26	10	60.2	13.5	4.7	1927	Crittenden, Va.
6	208443		Ga. s.	Coast	29	20	58.2	14.7	5.4	1911	Anacortes, Wash.
7	225445		Ga. s.	Coast	9	6	33.7	9.1	4.8	1926	Seattle, Wash.
8	92558		Ga. s.	Coca Cola Girl	17	16	53.4	17.9	3.6	1893	Stonewall, Miss.
9	212506		Ga. s.	Coca Cola Kid	12	5	37.8	12.5	4.0	1914	St. Andrew, Fla.
10	127031		Ga. s.	Cockeco	5	5	25.9	9.8	4.6	1894	Cushing, Me.
11	217234		Ga. s.	Cockatoo	8	7	31.5	12.0	3.3	-----	Quincy, Mass.
12	223308		Ga. s.	Cocoon	97	70	64.5	21.0	8.5	1923	Arlington, Fla.
13	221029		Ga. s.	Cocoon	12	10	45.3	11.1	4.3	1921	Key West, Fla.
14	227291		Ol. s.	Co-Ed	7	5	29.0	8.9	4.4	1928	Seattle, Wash.
15	214232		Ga. s.	Coeur d'Leno	11	7	36.3	11.2	5.0	1916	San Diego, Calif.
16	207710		Ga. s.	Cohoo	9	7	33.4	9.6	4.3	1910	Seattle, Wash.
17	208701		Ga. s.	Collma	13	9	40.0	9.2	3.6	1911	Silverdale, Wash.
18	213159		Ga. s.	Colleen	14	12	45.0	12.8	4.6	1915	Toledo, Oreg.
19	224040		Ol. s.	Colleen	78	53	85.0	18.3	9.3	1925	Essex, Mass.
20	227203		Ga. s.	Colleen	9	6	35.3	10.2	4.7	1928	Seattle, Wash.
21	227442		Ga. s.	Colleen Bawn	12	8	37.9	10.7	4.9	1913	Camden, N. J.
22	221391		Ga. s.	Collins	12	8	50.0	13.6	2.4	1921	Chincoteague, Va.
23	200922		Ol. s.	Colon	10	7	39.3	11.0	4.7	1912	Oakland, Calif.
24	214891		Ga. s.	Colon	43	34	60.5	20.6	5.0	1917	West Norfolk, Va.
25	209015		Ga. s.	Colonel	37	25	57.3	16.3	4.9	1911	South Jacksonville, Fla.
26	215722		Ga. s.	Colonel	45	37	69.9	19.5	5.5	1917	Morehead City, N. C.
27	216214		Ga. w.	Colonel	18	11	61.4	12.0	2.0	1918	Ironton, Ohio
28	223560		Ol. s.	Colonel	235	208	124.5	28.2	6.9	1924	South Jacksonville, Fla.
29	226379		Ol. s.	Col. Lindbergh	27	18	49.2	15.9	6.1	1927	Brookhaven, N. Y.
30	227343		Ol. s.	Col. Lindbergh	41	28	65.1	17.2	8.0	1928	Rockport, Mass.
31	227440		Ga. s.	Col. Ludy	8	5	32.4	9.6	4.5	1928	Seattle, Wash.
32	210244		Ga. s.	Colonial	14	9	42.3	11.3	4.3	1912	Oakland, Calif.
33	214961		Ga. s.	Colonial	8	7	35.6	10.6	4.1	1917	Amesbury, Mass.
34	222843		Ol. s.	Colonial	27	18	55.3	14.1	5.9	1923	Alpena, Mich.
35	224819		Ga. s.	Colonial	7	5	53.4	9.0	2.4	1925	Alexandria Bay, N. Y.
36	226701	MONV	Ol. s.	COLONIAL BEACON	1,224	727	246.2	40.1	14.0	1927	Chester, Pa.
37	221150		Ga. s.	Colonial Service	57	34	66.7	17.0	7.7	1921	Milford, Del.
38	125895		Ga. s.	Columbia	11	10	35.5	14.4	3.4	1881	Patchogue, N. Y.
39	126870		Ga. s.	Columbia	12	8	39.0	13.6	4.0	1892	Bay Center, Wash.
40	127027		Ga. s.	Columbia	5	5	23.0	11.2	3.8	1893	Harwichport, Mass.
41	127363		Ga. s.	Columbia	21	11	47.5	16.5	4.5	1899	Dividing Creek, N. J.
42	127396		Ga. s.	Columbia	26	23	51.2	16.8	5.2	1900	Key West, Fla.
43	127572		Ga. s.	Columbia	6	6	39.3	13.9	3.7	1901	Hunting Creek, Va.
44	127656		Ga. s.	Columbia	9	8	42.4	13.0	3.0	1902	Amityville, N. Y.
45	202757		Ga. s.	Columbia	14	10	45.0	11.0	3.5	1905	Astoria, Oreg.
46	203037		Ga. s.	Columbia	78	65	70.5	22.5	6.4	1906	Tottenville, N. Y.
47	203213		Ga. w.	Columbia	11	9	46.5	10.1	3.0	1909	Quincy, Ill.
48	204065		Ga. s.	Columbia	12	11	47.0	11.0	3.3	1901	Port Washington, N. Y.
49	206955		Ga. s.	Columbia	12	10	48.2	12.5	4.4	1909	Chicago, Ill.
50	206977		Ga. s.	Columbia	14	13	54.3	15.0	3.7	1909	Port Royal, S. C.
51	210840		Ga. s.	Columbia	13	12	40.7	15.0	5.1	1912	Somers Point, N. J.
52	212014		Ga. s.	Columbia	143	97	98.7	19.6	9.7	1914	Seattle, Wash.
53	215249		Ga. s.	Columbia	38	32	60.2	15.4	6.5	1917	Bremerton, Wash.
54	217435		Ol. s.	Columbia	42	28	60.9	14.7	7.2	1918	Los Angeles, Calif.
55	218441		Ga. s.	Columbia	46	31	74.9	20.2	4.9	1919	Brooklyn, N. Y.
56	223106		Ga. s.	Columbia	8	7	35.7	11.8	3.3	1923	Bridgeton, N. J.
57	223320		Ga. s.	Columbia	7	5	33.5	9.2	4.0	1923	Seattle, Wash.
58	223578		Ol. w.	Columbia	52	41	62.5	17.1	7.5	1924	do.
59	222164		Ga. s.	Columbia No. 2	15	7	35.0	11.8	5.6	1922	Savannah, Ga.
60	213600		Ga. s.	Columbian	11	9	33.7	11.8	4.7	1915	Portland, Oreg.
61	5145		Ga. s.	Columbus	36	19	57.0	21.0	4.6	1891	San Francisco, Calif.
62	201262		Ga. s.	Comanche	17	12	50.3	14.6	3.7	1904	Atlantic City, N. J.
63	212218		Ol. s.	Comanche	14	10	45.0	15.4	3.4	1914	Bellmore, N. Y.

¹ Formerly ga. s. Missouri Stiglets.

² Formerly ga. s. Shirley II.

³ Formerly ga. s. Maxine VI.

⁴ Formerly ga. s. Petrolia No. 9.

Line No.	Service	Crew	Horse-power	Name of owner	Home port	Address of owner
1	Pas.	2	12	Earnest S. Kirtly.....	Louisville, Ky.....	Livermore, Ky.
2	Fsh.	3	45	Pyramid Packing Co. (Alaska).....	Juneau, Alaska.....	
3	Frt.	1	14	Alex Moore.....	Beaufort, N. C.....	Swansboro, N. C.
4	Frt.	1	20	A. J. Record.....	New Bedford, Mass.....	Onset, Mass.
5	Tow.	2	100	B. F. Bray.....	Elizabeth City, N. C.....	Coinjock, N. C.
6	Fsh.	2	65	Annette Island Packing Co. (Wash.).....	Seattle, Wash.....	South Bellingham, Wash.
7	Fsh.	1	12	F. O. Brautigan.....	do.....	253 Austin Street.
8	Frt.	1	20	Coca Cola Bottling Co.....	Mobile, Ala.....	200 North Royal Street.
9	Tow.	2	27	West Bay Naval Stores & Lumber Co. (Fla.).....	Pensacola, Fla.....	St. Andrews, Fla.
10	Cod.	1	5	George W. Benner.....	Rockland, Me.....	Port Clyde, Me.
11	Pas.	1	10	Joseph Dayton.....	Philadelphia, Pa.....	Parkertown, N. J.
12	Frt.	3	60	C. A. Johnson.....	Jacksonville, Fla.....	Arlington, Fla.
13	Plt.	3	100	Robert F. Sawyer.....	Key West, Fla.....	421 Grinnell Street.
14	Fsh.	2	12	Fred Yaeger.....	Portland, Oreg.....	100 East Thirtieth Street, North Portland, Oreg.
15	Pas.	2	24	Fred Nelson.....	Los Angeles, Calif.....	946 West Seventeenth Street, San Pedro, Calif.
16	Fsh.	1	16	John Edon.....	Tacoma, Wash.....	Yoman, Wash.
17	Frt.	1	12	Richard H. Gibb.....	Seattle, Wash.....	Route 3, Box 6.
18	Pas.	4	50	Santa Monica Pleasure Fishing Boats (Calif.).....	Los Angeles, Calif.....	Hill Street Building, Eighth and Hill Streets.
19	Fsh.	8	230	O'Hara Bros. Co. (Mass.).....	Boston, Mass.....	22 Fish Pier, South Boston, Mass.
20	Fsh.	2	20	Melvin Gill.....	Seattle, Wash.....	Box 216, Anacortes, Wash.
21	Pas.	1	60	Addington B. Campbell, sr.....	Philadelphia, Pa.....	Main Street, Port Norris, N. J.
22	Pas.	2	24	Charles W. Collins.....	do.....	Longport, N. J.
23	Tow.	1	55	Stoms, Helmers & Schaffner (Minn.).....	San Francisco, Calif.....	206 Sansome Street.
24	Frt.	2	50	Peninsular Terminal Co. (Fla.).....	Miami, Fla.....	Fisher's Properties Build- ing.
25	Pas.	1	65	Charles W. Collins.....	Philadelphia, Pa.....	Longport, N. J.
26	Fsh.	5	60	Portsmouth Fisheries Co. (N. C.).....	Wilmington, N. C.....	Southport, N. C.
27	Tow.	2	32	Ashland Refining Co. (Ky.).....	Louisville, Ky.....	Ashland, Ky.
28	Tow.	7	150	E. H. R. Green.....	New York, N. Y.....	111 Broadway.
29	Fsh.	2	45	John O. Van Essandelft.....	do.....	West Sayville, N. Y.
30	Fsh.	11	80	Harry R. Clattenburg.....	Gloucester, Mass.....	136 Prospect Street.
31	Fsh.	2	18	Knut Nokkum.....	Seattle, Wash.....	6510 Twenty-second Avenue NW.
32	Tow.	1	30	Purity Spring Water Co. (Calif.).....	San Francisco, Calif.....	2050 Kearny Street.
33	Cod.	3	24	Atlantic Coast Fisheries Corporation (N. Y.).....	Provincetown, Mass.....	16 Exchange Street, New York, N. Y.
34	Frt.	2	100	Charles E. Monroe.....	Port Huron, Mich.....	612 Webster Street, Bay City, Mich.
35	Pas.	1	40	Scenic Tours (N. Y.).....	Cape Vincent, N. Y.....	Clayton, N. Y.
36	Tnk.	18	720	Beacon Oil Co. (Mass.).....	Boston, Mass.....	Everett, Mass.
37	Frt.	3	85	do.....	New London, Conn.....	30 Beacham Street, Everett, Mass.
38	Pas.	1	50	Patrick H. Henry.....	New York, N. Y.....	342 West Twenty-first Street.
39	Fsh.	1	30	J. J. Clark.....	Seattle, Wash.....	South Bend, Wash.
40	Fsh.	2	7	Lincoln F. Perry.....	New Bedford, Mass.....	West Yarmouth, Mass.
41	Oys.	6	25	Burton S. Robbins.....	Philadelphia, Pa.....	Port Norris, N. J.
42	Frt.	5	50	Andriana Theo. Mainaris.....	Tampa, Fla.....	Tarpon Springs, Fla.
43	Frt.	2	15	Maurice Somers.....	Crisfield, Md.....	Ewell, Md.
44	Pas.	1	37	Great South Bay Pleasure Co. (N. Y.).....	New York, N. Y.....	Babylon, N. Y.
45	Fsh.	2	25	Arthur Anderson Fish Co. (Oreg.).....	Astoria, Oreg.....	112 Front Street.
46	Oys.	3	150	Long Island Oyster Farms (N. Y.).....	New York, N. Y.....	Northport, N. Y.
47	Pas.	1	20	Quincy Sand Co. (Ill.).....	Chicago, Ill.....	Quincy, Ill.
48	Tow.	3	40	Norfolk Dredging Co. (Va.).....	Norfolk, Va.....	Camptostella Wharf, Berk- ley, Va.
49	Pas.	1	40	Harry Kegel.....	Chicago, Ill.....	5926 Prairie Avenue.
50	Frt.	3	25	William M. Copp.....	Beaufort, S. C.....	Spring Island, S. O.
51	Pas.	1	25	Edward S. Conover.....	Philadelphia, Pa.....	Atlantic City, N. J.
52	Plt.	7	140	O. P. Rankin.....	Astoria, Oreg.....	861 Irving Avenue.
53	Fsh.	1	60	Sea Coast Packing Co. (N. Y.).....	Juneau, Alaska.....	Craig, Alaska.
54	Fsh.	7	90	Slavke Ivancic.....	Los Angeles, Calif.....	832 West Seventh Street, San Pedro, Calif.
55	Pas.	2	150	New York City Ocean Beach Corporation (N. Y.).....	New York, N. Y.....	421 Seventh Avenue.
56	Fsh.	1	22	Jesse Moore.....	Philadelphia, Pa.....	Bridgeton, N. J.
57	Fsh.	1	16	D. H. Morgan.....	Seattle, Wash.....	c/o W. O. Aavender, Ev- erson, Wash.
58	Fsh.	8	90	Fred Hassel.....	Ketchikan, Alaska.....	
59	Fsh.	3	35	E. E. Sheppard.....	Savannah, Ga.....	521 East Fortieth Street.
60	Fsh.	2	20	E. L. Hoyt.....	Newport, Oreg.....	General delivery.
61	Frt.	1	40	Ragnar E. E. Anderson.....	San Francisco, Calif.....	Pier 19.
62	Fsh.	7	65	Alfred Johnson.....	Philadelphia, Pa.....	1125 Massachusetts Avenue, Cape May, N. J.
63	Pas.	2	75	Joseph Moravoc, jr.....	New York, N. Y.....	Astoria, N. Y.

* Formerly ga. s. Edw. H. Berke.

* Formerly ga. s. King & Winge.

Line No.	Official No.	Signal letters	Rig	Name of vessel	Tonnage		Register dimensions			When built	Where built
					Gross	Net	Length	Breadth	Depth		
1	223103		Ga. s.	COM-AN-GO.....	18	11	55.5	9.6	4.8		City Island, N. Y.....
2	222135		Ga. s.	Combaheo.....	9	6	32.5	12.3	3.6	1922	Patchogue, N. Y.....
3	126060		Ga. s.	Combination.....	14	13	35.0	14.3	3.9	1890	Port Washington, N. Y.
4	212067		Ga. s.	Comedian.....	11	7	37.3	8.8	4.3	1914	Seattle, Wash.....
5	222447		Ga. s.	Comercio.....	19	10	40.5	12.5	4.5	1922	Playa, Ponce, P. R....
6	115826		Ga. s.	Comet.....	56	45	75.5	20.3	5.3	1882	New Haven, Conn.....
7	125336		Ga. s.	Comet.....	16	13	48.7	12.6	4.7	1874	Apponaug, R. I.....
8	127184		Ga. s.	Comet.....	13	9	44.4	11.7	4.4	1895	Astoria, Ore.....
9	206980		Ga. s.	Comet.....	8	7	31.6	8.6	3.0	1909	Milwaukee, Wis.....
10	206987		Ga. s.	Comet.....	7	5	35.0	12.8	2.4	1907	Matagorda, Tex.....
11	207853		Ga. s.	Comet.....	7	7	36.0	11.0	3.2	1910	Morehead City, N. O.
12	208337		Ga. s.	Comet.....	12	9	32.6	9.6	3.6	1910	Chicago, Ill.....
13	215110		Ol. s.	Comet.....	41	33	56.0	15.4	6.7	1917	Tacoma, Wash.....
14	219023		Ga. w.	Comat.....	23	23	65.0	15.8	3.0	1919	Williston, N. Dak.....
15	226014		Ga. s.	Comet.....	13	9	37.1	12.0	4.6	1926	Sitka, Alaska.....
16	210938		Ga. w.	Comet No. 2.....	11	11	63.0	12.9	2.3	1913	Hanging Rock, Ohio..
17	221093		Ga. w.	Comet No. 3.....	21	14	67.0	14.8	2.4	1921	do.....
18	219472		Ga. s.	Comfort.....	16	14	36.6	11.7	4.4	1919	Seattle, Wash.....
19	220514		Ga. s.	Comfort.....	7	5	30.4	10.7	3.3	1907	Canarsie, N. Y.....
20	222412		Ga. s.	Comfort.....	6	5	27.1	10.2	3.1	1922	Dias Creek, N. J.....
21	222487		Ga. s.	Comfort.....	14	11	38.0	12.8	5.2	1922	Stonington, Conn.....
22	223170		Ga. s.	Comfort.....	12	8	36.8	10.2	5.0	1912	Newark, N. J.....
23	223132		Ga. s.	Comfort.....	10	6	40.4	11.4	2.7	1923	Beaumont, Tex.....
24	226159		Ga. s.	Comfort.....	17	12	42.4	15.6	5.9	1927	Elizabeth, N. J.....
25	227964		Ga. s.	Comfort.....	13	11	35.1	10.1	3.7	1918	City Island, N. Y.....
26	206192		Ga. s.	Comfort II.....	29	24	58.0	13.0	4.8	1909	New York, N. Y.....
27	127280		Ga. s.	Commander.....	47	40	68.0	16.4	5.8	1898	Baltimore, Md.....
28	203732		Ga. s.	Commander.....	11	8	40.5	12.9	5.5	1906	Friendship, Me.....
29	213265		Ga. s.	Commander.....	32	22	52.2	14.4	6.6	1915	Gig Harbor, Wash.....
30	215241		Ol. s.	Commander.....	36	24	61.2	24.1	4.4	1917	Morehead City, N. O.
31	125145		Ol. s.	Commodore.....	25	22	58.0	18.4	5.0	1873	Islip, N. Y.....
32	126973		Ga. s.	Commodore.....	8	8	36.6	13.8	3.6	1893	Galveston, Tex.....
33	127370		Ga. s.	Commodore.....	27	27	61.5	18.4	4.4	1899	Beaufort, N. C.....
34	127683		Ga. s.	Commodore.....	13	10	45.0	12.6	3.0	1902	Atlantic City, N. J.....
35	205678		Ga. s.	Commodore.....	12	6	44.0	10.2	4.4	1908	Orange, Tex.....
36	208445		Ga. s.	Commodore.....	23	19	51.0	16.9	4.6	1911	Patchogue, N. Y.....
37	209657		Ga. s.	Commodore.....	12	8	34.5	11.2	4.3	1912	Seattle, Wash.....
38	210265		Ga. s.	Commodore.....	13	9	38.5	10.0	4.4	1912	Fish Egg, Alaska.....
39	225673		Ol. s.	Commodore.....	66	38	64.3	16.4	7.8	1926	Seattle, Wash.....
40	211100		Ga. w.	Commodore Duncan.....	27	23	62.8	14.8	3.7	1913	Cedar Bayou, Tex.....
41	126160		Ga. s.	Commodore J. G. Hill.....	15	10	37.7	15.2	4.1	1883	Bayport, N. Y.....
42	211238		Ga. s.	Commoner.....	7	5	33.0	10.0	4.0	1913	Manitowoc, Wis.....
43	207628		Ga. s.	Commonwealth.....	88	60	92.0	22.5	9.1	1910	Tacoma, Wash.....
44	225500		Ga. s.	Comodore.....	8	6	40.7	12.3	3.1	1926	Punta Gorda, Fla.....
45	202645		Ga. w.	Companion.....	14	10	45.3	12.4	4.0	1905	Astoria, Ore.....
46	207687		Ga. s.	Companion.....	13	9	35.0	11.8	3.6	1910	Port Madison, Wash..
47	210386		Ga. s.	Comrade.....	7	5	32.5	8.0	3.0	1912	Chicago, Ill.....
48	218984		Ga. s.	Comrade.....	8	6	32.6	9.8	4.3	1919	Creosote, Wash.....
49	207264		Ga. s.	Concord.....	13	9	36.3	11.3	4.6	1910	Seattle, Wash.....
50	217333		Ga. w.	Concord.....	33	13	51.8	14.0	2.3	1918	Houma, La.....
51	226590		Ol. s.	Concord.....	55	37	62.0	16.3	7.7	1927	Seattle, Wash.....
52	213963		Ga. s.	Condor.....	37	12	64.4	15.7	6.3	1916	Oakland, Calif.....
53	221992		Ga. s.	Condor.....	12	11	35.0	12.2	4.0	1922	Mystic, Conn.....
54	228230		Ol. s.	Condor.....	16	11	41.3	11.5	5.3	1929	Maplewood, Wash.....
55	225295		Ga. s.	Condor II.....	11	9	37.0	11.4	4.7	1926	Bay Center, Wash.....
56	210212		Ol. s.	Confidence.....	36	25	65.6	15.6	6.1	1912	Gig Harbor, Wash.....
57	212373		Ga. s.	Congress.....	15	7	50.8	13.8	3.7	1914	Gwynn, Va.....
58	212376		Ga. s.	Congress.....	22	15	43.0	14.0	5.6	1914	Tacoma, Wash.....
59	222032		Ol. s.	Congress.....	42	28	61.2	15.5	7.2	1919	Los Angeles, Calif.....
60	209190		Ga. s.	Conqueror.....	33	22	63.5	16.3	5.3	1911	Jonesport, Me.....
61	211241		Ga. s.	Conqueror.....	24	11	53.0	14.3	6.0	1913	Rockport, Mass.....
62	226233		Ga. s.	Conquest.....	16	12	37.1	11.0	5.9	1926	San Francisco, Calif..
63	220912		Ga. s.	Consolidated.....	10	7	37.7	10.0	3.9	1920	Delanco, N. J.....
64	226397		Ol. s.	Consolidated.....	69	30	83.5	17.0	8.6	1927	Damariscotta, Me.....

¹ Formerly ga. y. Sea Hornet III.

Line No.	Service	Crew	Horse-power	Name of owner	Home port	Address of owner
1	Cod	4	900	Alessandro S. Pepe	Boston, Mass.	Somerville, Mass.
2	Pas.	2	30	Mrs. Elsie Smith	New York, N. Y.	Seaford, N. Y.
3	Fsh.	2	24	Joseph M. Phillips	Newport News, Va.	Hampton, Va.
4	Tow.	2	20	Anton Olson	Seattle, Wash.	Box 615, Marysville, Wash.
5	Tow.	3	50	Municipality of Ponce	San Juan, P. R.	Ponce, P. R.
6	Frt.	3	60	B. G. Berrien	Bridgeport, Conn.	471 Seaview Avenue.
7	Tow.	2	38	Frank P. Gandy	Philadelphia, Pa.	Atlantic City, N. J.
8	Fsh.	1	50	Columbia River Packers Association (Oreg.)	Astoria, Oreg.	252 Front Street.
9	Fsh.	4	37	Herman Krones	Milwaukee, Wis.	748 Illinois Avenue.
10	Fsh.	4	27	George McCann	Corpus Christi, Tex.	620 Water Street.
11	Fsh.	5	16	T. Duffy	Beaufort, N. C.	Morehead City, N. C.
12	Fsh.	2	18	Frank Ropke	Chicago, Ill.	Ninety-first Street and Calumet River.
13	Fsh.	7	50	Libby, McNeill & Libby (Me.)	Seattle, Wash.	465 California Street.
14	Fer.	2	40	Merton Sherk	Pembina, N. Dak.	Meckling, S. Dak.
15	Fsh.	2	20	Peter Kltka	Juneau, Alaska	Sitka, Alaska.
16	Tow.	1	40	I. R. C. Sand & Gravel Co. (Ohio)	Cincinnati, Ohio	Ironton, Ohio.
17	Tow.	1	50	Ashland Sand & Gravel Co. (Ky.)	Louisville, Ky.	Ashland, Ky.
18	Fsh.	2	18	H. H. Crowley	Seattle, Wash.	Care Doramus Fisheries Bell Street Terminal.
19	Pas.	1	20	Raymond A. Whitaker	New York, N. Y.	Willow Street, Babylon, N. Y.
20	Pas.	1	6	Thomas H. Douglass	Philadelphia, Pa.	Dias Creek, N. J.
21	Fsh.	1	40	Fred Ostman	New London, Conn.	Stonington, Conn.
22	Pas.	1	20	George H. Free	New York, N. Y.	184 West Fifty-fourth Street.
23	Tow.	1	35	Mrs. Mary B. Kahl	Port Arthur, Tex.	Beaumont, Tex.
24	Pas.	3	45	Bernhard Daenzer	Newark, N. J.	Elizabeth, N. J.
25	Pas.	2	40	John C. Evans	New York, N. Y.	157th Street and 8th Avenue, care Central M. B. Club.
26	Pas.	2	240	Fred Metshel	Miami, Fla.	930 Southwest Eighth Avenue.
27	Fsh.	6	60	J. & J. W. Elsworth Co. (N. J.)	New York, N. Y.	Foot Pike Street.
28	Fsh.	4	16	Willie S. Smith	Philadelphia, Pa.	110 North Rhode Island Avenue Atlantic City, N. J.
29	Fsh.	8	40	Edward E. P. Morgan	Seattle, Wash.	Latouche, Alaska.
30	Pas.	3	90	New York City Ocean Beach Corporation (N. Y.)	New York, N. Y.	421 Seventh Avenue.
31	Oys.	5	45	J. & J. W. Elsworth Co. (N. J.)	do.	95 Fulton Street.
32	Fsh.	2	14	Mrs. B. D. Jackson	Galveston, Tex.	Port Lavaca, Tex.
33	Frt.	2	30	E. E. Bennett	Norfolk, Va.	1349 West Princess Anne Road.
34	Pas.	1	24	Charles Hanson	Philadelphia, Pa.	138 La Grange Avenue, Eastington, Pa.
35	Mso	2	50	Sabine Towing Co. (Tex.)	Port Arthur, Tex.	Box 252.
36	Fsh.	3	50	Henry Wright	New York, N. Y.	Rockaway, N. Y.
37	Fsh.	1	10	Booth Fisheries Co. (Del.)	Seattle, Wash.	Pier 11B, foot Wall Street.
38	Fsh.	1	20	George Hamilton	Juneau, Alaska	Craig, Alaska.
39	Fsh.	8	90	Matt Botica	Seward, Alaska	Seldovia, Alaska.
40	Pas.	2	4	Frank Jones	Houston, Tex.	7505 Avenue O.
41	Mso.	1	50	Olaf Kolbjornsen	Perth Amboy, N. J.	53 Bay Avenue, Atlantic Highlands, N. J.
42	Mso.	1	27	G. W. Falcon	Chicago, Ill.	2944 Colfax Street, Evanston, Ill.
43	Fsh.	17	100	Booth Fisheries Co. (Del.)	Seattle, Wash.	Pier 11B, foot Wall Street.
44	Fsh.	2	15	West Coast Fish Co.	Tampa, Fla.	Punta Gorda, Fla.
45	Pas.	2	50	A. G. Wooten	Seattle, Wash.	Anacortes, Wash.
46	Fsh.	3	12	North Coast Packing Co. (Wash.)	Seward, Alaska	
47	Mso.	1	24	Robert Danner	Chicago, Ill.	Logan Square, P. O. Station.
48	Fsh.	3	12	Alfred Leque	Seattle, Wash.	Box 1, Stanwood, Wash.
49	Fsh.	1	25	Pacific American Fisheries (Me.)	Juneau, Alaska	Excursion Inlet, Alaska.
50	Tow.	2	30	H. O. Minor, estate of	New Orleans, La.	Houma, La.
51	Fsh.	8	90	John Vukov	Seattle, Wash.	3881 Sixteenth Avenue SW.
52	Fsh.	1	110	Alaska Packers Association (Calif.)	San Francisco, Calif.	111 California Street.
53	Fsh.	2	22	George F. Hayes	New York, N. Y.	3165 Ocean Avenue (B).
54	Fsh.	2	35	Bong Johnson	Ketchikan, Alaska	P. O. box 1353.
55	Fsh.	1	16	Charles Walne, Estate of	Seattle, Wash.	Bay Center, Wash.
56	Fsh.	6	60	Clarence V. Payne	Ketchikan, Alaska	
57	Frt.	2	35	J. H. Presson	Norfolk, Va.	Sanford, Va.
58	Fsh.	8	20	Joe Dragovich	Seattle, Wash.	2707 Grand Avenue, Everett, Wash.
59	Fsh.	8	b 60	Louis Jonclch	Los Angeles, Calif.	721 Fourteenth Street, San Pedro, Calif.
60	Frt.	2	65	Seacoast Canning Co. (Me.)	Eastport, Me.	Lubeo, Me.
61	Frt.	1	55	J. A. Young & Co. (Mass.)	Boston, Mass.	79 Commercial Wharf.
62	Frt.	1	b 14	Sawyer Y. Monckton	San Francisco, Calif.	319 Main Post Office Building.
63	Frt.	1	21	Knut Aulin	New York, N. Y.	706 Forty-fifth Street (B).
64	Frt.	4	120	Consolidated Lobster Co. (Mass.)	Boston, Mass.	280 Northern Avenue.

¹ Formerly ga. s. Smith Brothers.

Line No.	Official No.	Signal letters	Rig	Name of vessel	Tonnage		Register dimensions			When built	Where built
					Gross	Net	Length	Breadth	Depth		
					Feet						
1	212369		Ga. s.	Constance C.	6	6	30.1	9.9	4.0	1913	Noank, Conn.
2	127625		Ol. s.	Constellation	137	89	107.6	25.4	11.2	1902	Essex, Mass.
3	211923		Ga. s.	Constitution	57	39	64.0	17.6	8.8	1914	Seattle, Wash.
4	222905		Ga. s.	Content	9	6	44.2	11.4	4.5		Unknown
6	126038		Ga. s.	Contest	12	12	38.1	16.8	4.0	1832	Northport, N. Y.
6	227760		Ol. s.	Conte Verde	90	52	70.0	19.4	8.7	1928	Los Angeles, Calif.
7	206405		Ga. s.	Continental	10	7	36.7	11.6	4.9	1909	Stockton, Calif.
8	209198		Ga. s.	Continental	33	22	63.5	16.3	5.3	1911	Jonesport, Me.
9	204859	KWMJ	Ga. s.	CONTRA COSTA	832	497	190.1	37.2	12.3	1908	San Francisco, Calif.
10	224352		Ga. w.	Contrary	12	6	39.3	12.2	2.9	1924	Hotuma, La.
11	215255		Ga. s.	Convention	23	20	45.0	13.4	6.0	1917	Poulsbo, Wash.
12	209451		Ga. s.	Convoy	14	12	37.0	15.3	5.0	1911	Tottenville, N. Y.
13	77237		Ga. s.	Conway Bros.	41	28	57.2	16.6	6.9	1896	do.
14	127350		Ga. s.	Coceh	35	20	65.0	17.4	5.3	1899	Beaufort, N. C.
15	209705		Ga. s.	Cook Inlet	30	24	47.8	13.4	5.6	1912	Tacoma, Wash.
16	224528		Ol. s.	Coolidge	39	31	57.8	15.9	6.6	1925	Seattle, Wash.
17	227211		Ol. s.	Coolidge	41	32	56.4	15.8	7.4	1928	do.
18	226150		Ol. s.	Coolidge II	53	36	63.7	16.5	7.4	1927	do.
19	222739		Ol. s.	Coos Bay	34	20	52.0	16.2	6.2	1923	Sacramento, Calif.
20	228709		Ol. s.	Coos Bay	17	8	46.4	14.2	4.7	1929	North Bend, Oreg.
21	223514		Ol. s.	Coos King	18	7	48.0	12.0	4.8	1923	Marshfield, Oreg.
22	214228		Ga. s.	Coos River	7	5	37.2	8.2	3.0	1916	do.
23	206472		Ga. s.	Copla	11	5	43.4	11.4	4.0	1909	Friendship, Me.
24	228427		Ga. s.	Copper	7	6	31.9	9.4	3.9	1917	Cordova, Alaska
25	127746		Ga. s.	Cora	13	9	40.6	9.8	3.8	1903	Astoria, Oreg.
26	216724		Ga. s.	Cora	14	9	39.0	11.6	4.0	1918	Ketchikan, Alaska
27	225780		Ga. s.	Cora	11	8	30.0	10.0	5.7	1920	Troy, N. Y.
28	227894		Ga. s.	Cora	9	6	35.2	9.8	4.1	1916	Bay Center, Wash.
29	215407		Ol. s.	Cora II	25	16	41.4	13.8	4.0	1917	Savannah, Ga.
30	212470		Ga. s.	Cora II	15	8	47.1	13.0	4.5	1914	Eastport, Me.
31	204734		Ga. s.	Cora Edna	9	7	39.7	8.8	2.7	1907	Fernandina, Fla.
32	126454		Ga. s.	Cora and Albert	7	6	27.0	12.5	3.7	1837	Edgartown, Mass.
33	5830		Ga. s.	Cora L. Grilling	11	10	38.3	15.3	3.7	1870	Greenport, N. Y.
34	125655		Ga. s.	Coral	34	32	54.7	19.5	5.3	1878	Port Jefferson, N. Y.
35	219363		Ga. s.	Corans	9	6	36.7	11.0	3.0	1905	Chauvin, La.
36	201338		Ga. s.	Corbett	14	13	47.2	13.8	2.4	1904	Wilmington, N. C.
37	212015		Ga. s.	Cordella D.	8	6	32.0	9.0	3.4	1912	Wrangell, Alaska
38	223554		Ga. s.	Cordella	13	12	32.7	10.0	2.6	1923	Fort Henry, Tenn.
39	220181		Ga. w.	Cordella	37	23	63.4	16.0	3.0	1926	do.
40	213920		Ga. s.	Cordova	51	32	74.7	18.2	3.8	1916	Seattle, Wash.
41	214446		Ga. s.	Corean	7	5	39.0	10.8	2.9	1916	Apalachicola, Fla.
42	224102		Ga. s.	Corlme	10	7	36.3	11.0	4.8	1920	Naknek, Alaska
43	215589	LHVB	Ol. s.	Corinthian	161	97	112.6	23.9	10.8	1917	Essex, Mass.
44	210964		Ga. s.	Corliss	13	7	39.5	10.3	5.1	1913	Long Beach, Calif.
45	211262		Ga. s.	Corliss	19	13	41.6	12.9	5.4	1913	Tacoma, Wash.
46	201449		Ga. s.	Cormorant	15	7	45.0	11.8	5.4	1893	Gloucester, Mass.
47	214063		Ga. s.	Cormorant	27	14	57.9	14.5	6.5	1916	Boothbay, Me.
48	228003	MHQB	Ol. s.	CORMORANT	371	179	139.4	25.1	14.5	1928	Groton, Conn.
49	76652		Ga. s.	Cornelia	19	9	44.7	17.0	4.5	1886	Goshen, N. J.
50	204028		Ga. s.	Cornelia Pauline	9	7	46.0	14.3	2.8	1907	Bon Secour, Ala.
51	125314		Ol. s.	Cornell	79	53	91.5	17.9	7.3	1874	Philadelphia, Pa.
52	120938		Ol. s.	Cornell No. 20	68	46	75.6	17.8	7.6	1893	Rondout, N. Y.
53	130782		Ga. s.	Cornell No. 41	124	81	85.7	21.0	10.4	1900	Wilmington, Del.
54	227026		Ol. s.	Cornling	167	113	85.3	28.3	10.5	1927	Brooklyn, N. Y.
55	210311		Ol. s.	Cornwallis	61	37	62.8	24.0	7.2	1919	Achilles, Va.
56	207806		Ga. s.	Corona	36	19	59.0	16.2	9.9	1910	Seattle, Wash.
57	228338		El. s.	CORONADO	502	340	175.5	43.0	14.2	1929	Oakland, Calif.
58	126510		Ga. s.	Coronet	12	5	53.2	15.1	2.6	1888	Fishing Island, Md.
59	203048		Ga. s.	Corsair	14	13	38.0	14.0	5.1	1907	Friendship, Me.
60	204078		Ga. s.	Corsair	12	10	45.0	9.9	3.5	1908	New Haven, Conn.
61	4869		Ga. s.	Costa Diva	13	11	40.9	12.7	4.6	1860	Newtown, N. Y.
62	210915		Ol. s.	Costa Rica	39	26	53.2	15.1	7.4	1920	Tacoma, Wash.
63	227146		Ol. s.	Costa Rica II	72	38	69.0	18.9	8.5	1927	Los Angeles, Calif.
64	204679		Ga. s.	Coston	25	11	55.0	15.8	4.0	1907	Pocomoke City, Md.
65	214748		Ga. s.	Cougar	40	31	56.1	15.1	7.0	1917	Tacoma, Wash.
66	210881		Ga. s.	Countess	21	16	60.2	10.5	4.0	1912	Sacramento, Calif.
67	217287	LPBC	Ga. s.	COURAGEOUS	7,572	1,826	456.1	56.0	35.4	1918	Alameda, Calif.
68	226227		Ol. s.	Courageous	77	52	71.1	19.8	8.3	1926	Milford, Del.
69	222644		Ga. s.	Courier	22	11	50.3	12.9	5.1	1897	Norfolk, Va.

¹ Formerly ga. s. Jacob M. Heath.

² Formerly ga. s. ^a Hidden Inlet.

³ Formerly ga. s. ^b Pysht.

⁴ Formerly ga. s. Charlotte Chase.

⁵ Formerly U. S. Immigration ga. s. Corinthian.

⁶ Formerly ga. s. Jay.

Line No.	Service	Crew	Horse-power	Name of owner	Home port	Address of owner
1	Frt.	2	10	Asa H. Clark	New London, Conn.	Mystic, Conn.
2	Cod.	14	100	Ray Adams	Gloucester, Mass.	31 Parke Avenue, Malden, Mass.
3	Fsh.	14	75	Martin Ekron	Ketchikan, Alaska	
4	Pas.	4	16	Joseph Balmes	Philadelphia, Pa.	Manayunk, Pa.
5	Oys.	1	30	Lillian A. Merwin	New Haven, Conn.	Milford, Conn.
6	Fsh.	8	b 180	Laurie Massa	San Diego, Calif.	2327 Kettner Boulevard.
7	Frt.	1	b 80	Gibson Properties Co. (Calif.)	San Francisco, Calif.	37 Drumm Street.
8	Frt.	2	65	Seacoast Canning Co. (Me.)	Eastport, Me.	Sea Street.
9	Tnk.	10	652	Standard Oil Co. of California (Del.)	San Francisco, Calif.	225 Bush Street.
10	Tow.	2	20	R. R. Barrow	New Orleans, La.	Houma, La.
11	Fsh.	5	20	Anton Ulla	Seattle, Wash.	1815 Twenty-seventh Avenue W.
12	Pas.	2	30	Samuel Gunyan, jr.	New York, N. Y.	1298 East Ninety-fifth Street (B).
13	Tow.	4	250	Stanwood Towing Co. (N. J.)	do.	17 Battery Place.
14	Tow.	18	60	Roanoke Railroad & Lumber Co. (N. C.)	New Bern, N. C.	Stonewall, N. C.
15	Fsh.	4	50	Cook Inlet Packing Co. (Wash.)	Seattle, Wash.	405 Pioneer Boulevard.
16	Fsh.	5	50	Carl Overby	Ketchikan, Alaska	Port Walter, Alaska.
17	Fsh.	6	90	B. A. Melver	do.	6025 Fifth Avenue, Northwest, Seattle, Wash.
18	Fsh.	8	100	Carl Overby	do.	Port Walter, Alaska.
19	Tow.	1	165	Coos Bay Lumber Co. (Del.)	San Francisco, Calif.	351 California Street.
20	Tow.	1	125	Coos Bay Dredging Co. (Oreg.)	Marshfield, Oreg.	
21	Tow.	1	110	Port Oxford Cedar Products Co. (Del.)	do.	
22	Pas.	2	44	J. J. Ott	do.	Allegany, Oreg.
23	Fsh.	2	25	Harvard Beal	Bar Harbor, Me.	Manset, Me.
24	Fsh.	2	12	John Colberg	Seward, Alaska	Seldovia, Alaska.
25	Fsh.	1	19	Volney A. Anderson	Astoria, Oreg.	Stella, Wash.
26	Fsh.	2	12	Phillip Nelson	Ketchikan, Alaska	Mellakatla, Alaska.
27	Pas.	1	60	Daniel Haberman	Albany, N. Y.	82 State Street.
28	Fsh.	2	20	Don Smith	Seattle, Wash.	South Bend, Wash.
29	Fsh.	3	40	Emil Cechovich jr.	Savannah, Ga.	504 1/2 East Duffy Street.
30	Frt.	2	25	Portland Products Co.	Portland, Me.	South Portland, Me.
31	Tow.	2	20	L. W. Treisbuck	Jacksonville, Fla.	1425 Herschell Street.
32	Frt.	1	15	Winfield L. Sulls	Providence, R. I.	Warwick, R. I.
33	Fsh.	3	24	Frank A. Rackett	New York, N. Y.	Greenport, N. Y.
34	Frt.	1	16	Claude Sinclair Tucker	Newport, R. I.	Portsmouth, R. I.
35	Oys.	2	8	Blum and Bergeron Co.	New Orleans, La.	Houma, La.
36	Pas.	1	32	George W. Corbett	St. Augustine, Fla.	76 Marine Street.
37	Pas.	1	16	Trevor Davis	Juneau, Alaska	
38	Pas.	2	44	J. F. Buchanan	Paducah, Ky.	Hymon, Ky.
39	Pas.	4	15	H. B. Barrows	Nashville, Tenn.	Fort Henry, Tenn.
40	Fsh.	3	75	New England Fish Co. (Me.)	Boston, Mass.	44 Boston Fish Pier.
41	Fsh.	2	10	W. J. Harrell	Apalachicola, Fla.	
42	Fsh.	2	45	C. P. Hale	Seward, Alaska	Naknek, Alaska.
43	Cod.	23	200	Gorton Pew Vessels Co. (Mass.)	Gloucester, Mass.	Rowe Square.
44	Pas.	1	b 35	H. Bay Webster	Los Angeles, Calif.	General delivery, Ventura, Calif.
45	Fsh.	6	20	Booth Fisheries Co. (Del.)	Seattle, Wash.	Pier 11B, foot Wall Street.
46	Cod.	7	37	Frederick B. Hale	Boston, Mass.	9 Haviland Street.
47	Cod.	9	45	James M. Burke	Provincetown, Mass.	72 Commercial Street.
48	Fsh.	24	b 500	Ocean Trawling Co.	Boston, Mass.	84 State Street.
49	Oys.	6	18	Daniel C. Garrison	Philadelphia, Pa.	Heislerville, N. J.
50	Frt.	3	24	M. C. Buzbee	Mobile, Ala.	Bromley, Ala.
51	Tow.	7	330	Cornell Steamboat Co. (N. Y.)	Albany, N. Y.	Kingston, N. Y.
52	Tow.	8	240	do.	do.	do.
53	Tow.	10	90	do.	do.	do.
54	Tow.	3	360	Erie Railroad Co. (N. Y.)	New York, N. Y.	60 Church Street.
55	Fer.	3	60	County of Georgetown	Georgetown, S. C.	Court House.
56	Fsh.	5	50	John Courage	Seattle, Wash.	8609 Fifty-fifth Street South.
57	Fer.	9	b 1,000	San Diego & Coronado Ferry Co. (Calif.)	San Diego, Calif.	Union Building.
58	Frt.	2	20	John A. Lowery	Cambridge, Md.	Tilghman, Md.
59	Msc.	3	15	Leroy V. Sprouse	Miami, Fla.	Pier 4, City Docks.
60	Frt.	2	75	C. R. Pease	do.	1820 Dade Boulevard.
61	Frt.	6	25	Central Fish & Oyster Co. (Fla.)	Tampa, Fla.	St. Petersburg, Fla.
62	Fsh.	7	b 65	Van Camp Sea Food Co. (Calif.)	Los Angeles, Calif.	Fish Harbor, San Pedro, Calif.
63	Fsh.	10	b 170	Frank Gorgas	do.	San Pedro, Calif.
64	Fsh.	4	50	S. S. Coston	Newport News, Va.	Hampton, Va.
65	Fsh.	7	100	Mitchell Kuljis	Seattle, Wash.	Bellingham, Wash.
66	Pas.	1	100	San Francisco-Sacramento R. R. Co. (Calif.)	San Francisco, Calif.	Oakland, Calif.
67	Frt.	12	4,800	United States Shipping Board	do.	369 Pine Street.
68	Tow.	5	360	Merritt-Chapman & Scott Corporation (Del.)	New York, N. Y.	17 Battery Place.
69	Tow.	2	60	Charleston Lighterage & Transfer Co. (S. C.)	Charleston, S. C.	Middle Atlantic Wharf.

* Formerly ga. s. Charlie Lawrence.

† Formerly ol. s. Frank.

‡ Formerly st. s. Eli B. Conine.

* Formerly ol. s. Diamond S. No. 89.

† Formerly U. S. Navy ga. s. Courier.

Line No.	Official No.	Signal letters	Rig	Name of vessel	Tonnage		Register dimensions			When built	Where built
					Gross	Net	Length	Breadth	Depth		
1	207712		Ga. s.	Court House	15	13	57.3	10.6	4.0	1910	Westville, N. J.
2	224236		Ga. c.	Coushatta	25	25	56.0	27.8	2.6	1924	Coushatta, La.
3	105853		Ga. s.	Covington	34	26	56.8	22.2	4.2	1879	St. Tammany Parish, La.
4	127195		Ga. s.	Cozy	39	37	61.2	23.5	4.3	1897	Northport, N. Y.
5	203572		Ga. s.	Cozy	12	9	40.8	12.9	3.3	1906	Sarford, Va.
6	202136		Ol. s.	Crato	31	21	53.5	15.3	7.4	1905	Toledo, Ohio
7	214893		Ga. s.	Crane	41	16	68.0	16.8	6.1	1917	Oakland, Calif.
8	221865		Ga. s.	Cravenco	35	23	64.9	18.4	4.0	1920	Morehead City, N. C.
9	202902		Ga. s.	Creel	14	10	50.0	12.8	4.7	1906	Decatur, Wash.
10	204066		Ga. s.	Creel Brothers	12	11	39.4	13.0	3.3	1903	Apalachicola, Fla.
11	127219		Ga. s.	Crescent	24	16	48.2	14.8	5.3	1897	Coupeville, Wash.
12	127543		Ga. s.	Crescent	14	12	46.5	13.6	3.9	1901	Rockaway Beach, N. Y.
13	201171		Ga. s.	Crescent	13	9	37.5	14.0	6.1	1904	Friendship, Me.
14	203273		Ga. s.	Crescent	14	12	34.4	11.4	4.0	1905	Groton, Conn.
15	200589		Ga. s.	Crescent	14	9	58.4	12.4	2.0	1912	Grand Chenier, La.
16	200935		Ga. s.	Crescent	11	9	35.0	12.0	3.6	1899	La Porte, Tex.
17	212971		Ol. s.	Crescent	21	14	57.5	16.0	4.1	1915	San Diego, Calif.
18	218709		Ga. s.	Crescent	12	8	33.1	10.8	5.2	1919	Tacoma, Wash.
19	225991		Ga. s.	Crescent	9	6	36.8	9.0	3.6	1921	Piedmont, Wash.
20	224472		Ol. s.	Crescent No. 1	85	47	61.7	22.5	6.4	1925	Antloch, Calif.
21	225731		Ol. s.	Crescent No. 2	33	16	55.8	16.8	6.2	1926	Oakland, Calif.
22	221172		Ga. s.	Crosote	31	21	49.9	13.0	8.2	1921	Seattle, Wash.
23	203077		Ga. s.	Crest	8	6	30.7	9.2	3.6	1906	Somerset, Mass.
24	224666		Ol. s.	Crest	35	24	51.2	13.9	8.8	1925	Seattle, Wash.
25	206446		Ga. s.	Cricket	18	12	52.8	12.3	4.4	1909	do.
26	206555		Ga. s.	Cricket	10	7	41.5	10.7	4.0	1912	do.
27	227558		Ol. w.	CRITERION	53	40	64.7	18.0	3.3	1928	Charleston, W. Va.
28	127623		Ga. s.	Crockett	63	44	64.5	24.2	5.3	1901	San Francisco, Calif.
29	206729		Ol. s.	Crosby No. 1	14	10	37.9	11.5	3.6	1909	Seattle, Wash.
30	224839		Ol. s.	Crosline	443	301	143.7	48.0	13.9	1925	do.
31	227320		Ol. s.	Crossmor	50	38	65.9	17.2	7.4	1928	do.
32	214790		Ga. s.	Cross Sound	7	6	33.0	9.0	4.2	1917	do.
33	209204		Ga. s.	Crowley No. 4	9	6	40.0	11.6	4.4	1911	Oakland, Calif.
34	205164		Ga. s.	Crowley No. 6	15	10	49.4	16.2	4.0	1908	San Francisco, Calif.
35	205176		Ga. s.	Crowley No. 7	15	10	49.5	16.2	4.0	1908	do.
36	216023		Ga. s.	Crowley No. 8	14	10	42.4	11.8	5.8	1917	do.
37	213030		Ol. s.	Crowley No. 9	30	34	70.5	19.5	8.2	1915	Oakland, Calif.
38	212817		Ga. s.	Crowley No. 10	12	8	42.3	11.2	5.2	1914	do.
39	212818		Ga. s.	Crowley No. 11	12	8	42.3	11.2	5.2	1914	do.
40	213137		Ga. s.	Crowley No. 12	13	9	44.4	12.1	5.2	1915	do.
41	217064		Ga. s.	Crowley No. 15	14	9	42.6	11.8	5.5	1918	San Francisco, Calif.
42	213138		Ga. s.	Crowley No. 16	13	9	44.4	12.1	5.2	1915	Oakland, Calif.
43	212900		Ga. s.	Crowley No. 17	38	23	59.8	20.0	6.3	1915	do.
44	212961		Ga. s.	Crowley No. 18	38	23	59.8	20.0	6.3	1915	do.
45	217326		Ga. s.	Crowley No. 19	73	49	70.5	21.5	8.2	1918	Rolph, Calif.
46	127285		Ol. s.	Crowley No. 20	41	28	75.0	18.5	7.0	1898	San Francisco, Calif.
47	227074		Ol. s.	Crowley No. 21	59	23	72.3	18.2	7.5	1904	Mare Island, Calif.
48	210875		Ga. s.	Crowley No. 22	29	19	52.0	15.0	6.2	1912	Oakland, Calif.
49	227452		Ol. s.	Crowley No. 23	47	25	69.2	17.5	7.9	1928	do.
50	210600		Ga. s.	Crowley No. 25	15	10	51.3	10.7	5.5	1901	San Francisco, Calif.
51	220030	LWNQ	Ol. s.	Crown City	5,428	3,374	410.0	54.4	27.2	1920	Los Angeles, Calif.
52	212563		Ga. s.	Cruiser	12	8	37.6	12.2	5.6	1914	do.
53	215667		Ga. s.	Cruiser	15	12	36.2	15.0	4.9	1917	Patchogue, N. Y.
54	227331		Ga. s.	Cruiser	33	28	50.2	18.4	3.7	1928	Sandusky, Ohio.
55	127128		Ga. s.	Crusader	7	6	25.0	11.6	3.5	1896	Osterville, Mass.
56	206590		Ga. s.	Cruso	207	162	86.6	20.4	8.8	1909	Chicago, Ill.
57	127194		Ga. s.	Crusoe	14	11	37.0	14.0	4.7	1897	Freeport, N. Y.
58	207830		Ga. s.	Crustacean	12	12	45.0	15.2	4.0	1910	Swans Island, Me.
59	224630		Ol. s.	Crystal	9	6	31.2	9.9	4.5	1925	Tacoma, Wash.
60	127224		Ga. s.	Crystal Wave	57	49	47.7	16.8	5.5	1898	Wilmington Island, Ga.
61	202213		Ga. s.	Crystal Wave	14	9	51.4	11.7	5.1	1905	Watertown, Mass.
62	226178		Ga. s.	Cuba	11	7	32.2	11.2	2.1	1924	Houma, La.
63	210339		Ga. s.	Cubanola	8	5	37.8	11.9	2.8	1916	Cut Off, La.
64	219005	LWHT	Ol. s.	CUBORE	6,891	4,222	450.6	57.2	34.0	1920	Quincy, Mass.
65	216374		Ga. s.	Cuckoo	9	6	34.2	9.2	4.5	1918	Gig Harbor, Wash.
66	219540	LVMC	Ol. s.	Culburra	2,353	1,776	261.7	46.6	21.7	1918	Olympia, Wash.
67	209268		Ol. s.	Culebra	68	58	77.1	21.1	9.7	1911	Pensacola, Fla.

¹ Formerly ga. s. Adde Eads.

² Formerly ga. s. H. L. Covington.

³ Formerly ga. s. Sonloyett.

⁴ Formerly ga. s. Paladini Brothers.

⁵ Formerly ga. s. { a Edna C.
b Rolph.

Line No.	Service	Crew	Horse-power	Name of owner	Home port	Address of owner
1	Pas.	2	22	Ernest Adams	Philadelphia, Pa.	Millville, N. J.
2	For.	3	42	James Florano	New Orleans, La.	Coushatta, La.
3	Frt.	5	30	William C. Tschirn	do.	4202 South Roman Street.
4	Frt.	2	50	Thomas Rogers	New York, N. Y.	Sayville, N. Y.
5	Frt.	1	24	United States Shipping Board	Norfolk, Va.	Army Supply Base.
6	Tow.	5	180	Marine Transit Corporation (N. Y.)	New York, N. Y.	17 Battery Place.
7	Fsh.	3	110	Alaska Packers Association. (Calif.)	San Francisco, Calif.	111 California Street.
8	Frt.	6	50	Virginia Carolina Chemical Co. (Va.)	New Bern, N. C.	Box 614.
9	Fsh.	1	30	Arthur Eugeno Larson	Ketchikan, Alaska	
10	Frt.	2	16	J. F. Creel	Apalachicola, Fla.	
11	Fsh.	3	40	Emel Packing Co. (Wash.)	Seattle, Wash.	L. C. Smith Building.
12	Oys.	2	25	Edward G. Kost	Bridgeport, Conn.	Stratford, Conn.
13	Fsh.	1	32	Louis Vincent	New Bedford, Mass.	Care New Bedford Fish Co. Pier 4.
14	Frt.	2	60	Sol Balter	Bridgeport, Conn.	83 Baldwin Street.]
15	Frt.	1	21	Peter Dyson	Lake Charles, La.	Pecan Island, La.
16	Frt.	1	24	W. E. Hamilton	Houston, Tex.	Lovett Boulevard.
17	Pas.	1	80	Star and Crescent Boat Co. (Calif.)	San Diego, Calif.	Foot Broadway.
18	Fsh.	2	20	Alfred Svensen	Portland, Oreg.	1150 Glenn Avenue.
19	Tow.	1	20	Johnson Tug & Barge Co. (Wash.)	Port Angeles, Wash.	212 North Laurel Street.
20	Frt.	4	125	F. E. Booth Co. (Nev.)	San Francisco, Calif.	110 Market Street.
21	Fsh.	1	b 125	do.	do.	do.
22	Frt.	3	100	Pacific Creosoting Co. (Wash.)	Seattle, Wash.	Northern Life Building.
23	Pas.	1	35	Wilfred J. Gladue	Providence, R. I.	29 Prospect Street.
24	Tow.	3	135	Wagner Tug Boat Co. (Wash.)	Seattle, Wash.	Fifteenth Avenue West and Emerson Street.
25	Tow.	4	100	Columbia Contract Co. (Oreg.)	Portland, Oreg.	294 East Salmon Street.
26	Fsh.	1	50	Herman Brookman	Sitka, Alaska	
27	Tow.	1	100	Charles Ward Engineering Works (W. Va.)	Pittsburgh, Pa.	Charleston, W. Va.
28	Frt.	2	40	Erikson Navigation Co. (Calif.)	San Francisco, Calif.	Pier 5.
29	Tow.	2	65	A. J. Anderson	Seattle, Wash.	2501 Northlake Avenue.
30	Fer.	8	600	Puget Sound Navigation Co. (Nev.)	do.	Colman Dock.
31	Tow.	4	180	Crosby Lighterage Co. (Wash.)	do.	do.
32	Mso.	1	20	S. H. Voveistad	Juneau, Alaska	Care George Comstock, Box 582.
33	Tow.	1	40	San Francisco Bridge Co. (Calif.)	San Francisco, Calif.	14 Montgomery Street.
34	Frt.	1	b 65	Crowley Launch & Tugboat Co. (Calif.)	do.	Pier 14, Mission Street Wharf.
35	Pas.	1	50	do.	do.	do.
36	Tow.	1	50	do.	do.	do.
37	Tow.	4	200	do.	do.	do.
38	Pas.	1	50	do.	do.	do.
39	Tow.	1	50	do.	do.	do.
40	Tow.	1	b 50	Honolulu Consolidated Oil Co. (Calif.)	do.	215 Market Street.
41	Frt.	1	50	Crowley Launch & Tugboat Co. (Calif.)	do.	Pier 14, Mission Street Wharf.
42	Tow.	1	100	do.	do.	do.
43	Pas.	1	100	do.	do.	do.
44	Pas.	1	100	do.	do.	do.
45	Pas.	1	150	do.	do.	do.
46	Pas.	1	200	do.	do.	do.
47	Tow.	1	b 200	do.	do.	do.
48	Frt.	2	100	do.	do.	do.
49	Tow.	1	b 225	do.	do.	do.
50	Pas.	1	100	do.	do.	do.
51	Frt.	40	b 2,700	U. S. Shipping Board	Los Angeles, Calif.	
52	Fer.	2	35	Bethlehem Shipbuilding Corporation, Ltd. (N. J.)	do.	East San Pedro, Calif.
53	Wrk.	2	45	Merritt-Chapman & Scott Corporation (Del.)	New York, N. Y.	17 Battery Place.
54	Fsh.	2	100	United Fisheries Co. (Ohio)	Sandusky, Ohio	Foot Decatur Street.
55	Cod.	1	10	James E. Smith	Vineyard Haven, Mass.	Nantucket, Mass.
56	Frt.	6	80	Carson, Pirie, Scott & Co. (Ill.)	Chicago, Ill.	366 West Adams Street.
57	Fsh.	2	50	John J. Bogan	New York, N. Y.	337 Pearsall Avenue, Jersey City, N. J.
58	Frt.	1	30	Maynard T. Herrick	Bar Harbor, Me.	Swans Island, Me.
59	Fsh.	4	15	W. H. Lanphear	Seattle, Wash.	4015 Sixteenth Avenue SW.
60	Frt.	4	24	Chatham Oyster Co. (Ga.)	Beaufort, S. C.	Box 319.
61	Pas.	2	42	Joseph J. O'Connell	Fall River, Mass.	180 River Street.
62	Fsh.	2	14	Ulysses Gillory	New Orleans, La.	Berwick, La.
63	Oys.	2	6	Justin Bouzigard	do.	Golden Meadow, La.
64	Frt.	38	b 2,500	Calmar S. S. Corporation (Del.)	New York, N. Y.	25 Broadway.
65	Fsh.	2	18	Alfried H. Knudson	Seattle, Wash.	1232 East Fourth Street, Port Angeles, Wash.
66	Frt.	24	1,000	Pacific Motorship Co. (Me.)	do.	1519 Railroad Avenue South.
67	Fsh.	8	48	Warren Fish Co. (Fla.)	Pensacola, Fla.	Baylen Street Wharf.

* Formerly ga. s. Christopher Columbus.

† Formerly U. S. Navy ol. s. Castro.

‡ Formerly ga. s. Hazel.

§ Formerly British ga. s. Culburra.

Line No.	Official No.	Signal letters	Rtg	Name of vessel	Tonnage		Register dimensions			When built	Where built
					Gross	Net	Length	Breadth	Depth		
					Feet			Feet			
1	127608		Ga. s.	Cultivator	14	10	44.2	15.5	4.0	1902	Quincy, Mass.
2	208240		Ga. s.	Cumberland	63	43	83.1	17.4	7.4	1910	Morehead City, N. C.
3	224488		Ol. s.	Cummins	7	6	32.9	8.8	4.0	1925	Seattle, Wash.
4	127488		Ga. s.	Cupid	14	11	45.6	15.9	4.6	1900	Patchogue, N. Y.
5	213673		Ga. s.	Cupid	7	6	32.6	9.2	3.8	1911	Seattle, Wash.
6	126170		Ga. s.	Curlew	35	31	66.0	19.6	5.5	1883	Pocomoke City, Md.
7	127080		Ol. s.	Curlew	26	18	59.4	14.6	6.0	1895	Millbridge, Me.
8	219700		Ga. s.	Curlew	11	7	34.2	10.5	4.9	1920	Seattle, Wash.
9	219015		Ga. s.	Curlew	56	14	72.8	17.5	6.3	1920	Oakland, Calif.
10	223326		Ga. s.	Curlew	9	9	32.4	9.3	3.5		Unknown
11	223432		Ga. s.	Curlew	10	7	37.7	13.1	3.8		do
12	223512		Ga. s.	Curlew	22	18	41.8	13.3	5.9	1924	Seattle, Wash.
13	223479		Ga. s.	Curtis	16	10	49.9	13.5	3.8	1923	Westland, Va.
14	218830		Ol. s.	Curtis Fountain	29	17	58.5	18.8	4.4	1919	Biloxi, Miss.
15	221382		Ga. s.	Cutter	8	6	36.6	9.2	4.2	1911	New York, N. Y.
16	220800		Ga. s.	Cutty Sark	27	18	51.4	13.9	6.8	1920	Iiwaco, Wash.
17	219831		Ol. s.	CUYAMEL FRUIT CO. BARGE No. 3.	311	201	120.4	33.0	8.8	1920	Violet, La.
18	221048		Ol. s.	CUYAMEL FRUIT CO. BARGE No. 4.	328	216	120.4	33.0	8.8	1920	do
19	207794		Ga. s.	Cycle	10	9	37.3	10.4	4.5	1910	Port Republic, N. J.
20	127551		Ga. s.	Cyclone	19	8	48.0	13.3	3.7	1901	Mappsburg, Va.
21	220543		Ol. s.	CYCOL	161	93	112.5	25.0	6.4	1920	Bay Point, Calif.
22	212018		Ga. s.	Cydonia	63	43	65.0	19.2	8.6	1915	Seattle, Wash.
23	126829		Ga. s.	Cygnat	6	6	25.9	12.7	3.8	1887	Nowport, R. I.
24	213990		Ga. s.	Cygnat	10	6	34.5	10.1	3.5	1910	Boston, Mass.
25	225545		Ga. s.	Cynthia	10	6	35.6	11.9	4.3	1926	Bridgeton, N. J.
26	222085		Ga. s.	Cypress	9	7	34.4	9.0	3.4	1922	Palatka, Fla.
27	224697		Ol. s.	Cypress	44	30	60.4	14.9	5.9	1925	Bellingham, Wash.
28	227284		Ol. s.	Cypress	77	52	70.2	18.1	8.8	1923	Tacoma, Wash.
29	217146		Ga. w.	D. & G.	27	15	42.0	10.6	2.7	1918	Beardstown, Ill.
30	157175		Ga. s.	D. Dussault	55	51	76.5	18.3	5.0	1886	Sandusky, Ohio.
31	214823		Ga. s.	D. McDonald	36	24	60.5	15.1	4.6	1917	Seattle, Wash.
32	221484		Ga. w.	D. A. B. (steel)	24	24	63.0	16.0	3.0	1921	Jeffersonville, Ind.
33	203182		Ga. s.	D. B. C. III	30	25	59.4	11.6	4.6	1906	Muskegon, Mich.
34	222538		Ga. s.	D. B. Jackson	11	7	43.5	11.2	3.7	1922	Deltaville, Va.
35	226609		Ga. s.	D. O. Mulhall	45	43	70.5	18.4	5.7	1907	Liverpool, Nova Scotia
36	157434		Ga. s.	D. E. Robertson	7	6	37.5	12.1	3.1	1895	Morgan City, La.
37	208489		Ga. s.	D. H. Penton	12	7	42.0	10.3	4.0	1911	Morehead City, N. C.
38	223421		Ol. s.	D. M. Renton	68	35	79.8	17.0	9.8	1923	Los Angeles, Calif.
39	6024		Ga. s.	D. P. Mulford	30	24	54.0	18.3	5.1	1876	Bridgeton, N. J.
40	157388		Ga. s.	D. R. Meekins	9	6	49.0	12.4	3.1	1893	Taylor's Island, Md.
41	224624		Ol. s.	D. T. L. No. 1	42	28	59.2	15.5	7.3	1925	Norfolk, Va.
42	204306		Ga. s.	D. Y. C. III	53	11	46.5	10.6	3.6	1907	Detroit, Mich.
43	157101		Ga. s.	D. Neer Taylor	23	15	60.3	15.8	4.3	1883	Messongo, Va.
44	214240		Ol. s.	Dacia	78	42	80.1	22.1	9.5	1916	Essex, Mass.
45	221369		Ga. w.	Daddy Q	38	35	47.2	16.0	2.8	1920	Peach Orchard, Ark.
46	213130		Ga. s.	Dagmar	14	9	45.3	11.5	4.2	1914	Beaver Bay, Minn.
47	227822		Ga. s.	Dagney R	12	9	46.6	10.0	4.1		Unknown
48	222552		Ol. s.	Daggy	36	18	63.5	16.6	6.7	1922	Thomaston, Me.
49	208908		Ga. s.	Dahlia	10	9	27.0	8.8	3.4	1910	Gills Rock, Wis.
50	212644		Ga. s.	Dahlia	38	32	58.7	18.5	5.3	1914	Paulsboro, N. J.
51	219557		Ga. s.	Daily	34	26	53.7	14.2	6.5	1919	Seattle, Wash.
52	157245		Ga. s.	Daisy	6	5	34.0	10.0	4.0	1889	Patchogue, N. Y.
53	157642		Ga. s.	Daisy	12	6	45.2	16.6	3.3	1901	Smyrna, N. C.
54	157681		Ga. s.	Daisy	33	28	55.9	15.9	5.7	1902	Ballard, Wash.
55	221823		Ga. s.	Daisy	10	7	32.2	10.5	3.6	1919	Lavallette, N. J.
56	224300		Ga. s.	Daisy	19	16	43.6	13.6	6.4	1924	Delanco, N. J.
57	226222		Ol. s.	Daisy	53	36	62.8	16.9	7.0	1927	Seattle, Wash.
58	224237		Ga. s.	Daisy B	8	5	32.9	11.0	2.7	1922	Montegut, La.
59	223827		Ga. s.	Daisy M	13	9	44.3	11.8	4.5	1917	Los Angeles, Calif.
60	213269		Ol. s.	Daisy V	9	6	35.0	10.2	2.8	1915	Southport, N. C.
61	157050		Ga. s.	Daisy F. Smith	53	46	65.4	20.0	5.2	1881	New Haven, Conn.
62	211262		Ga. s.	Dakota	33	17	63.3	14.0	3.4	1913	Williston, N. Dak.
63	223065		Ga. s.	Dakota	19	13	49.2	13.4	3.4	1922	Morgan City, La.
64	223501		Ol. s.	Dulmacia	41	29	62.5	20.6	4.6	1923	Pascagoula, Miss.
65	210671		Ga. s.	Damfino	13	9	36.8	10.5	4.0	1911	Oshkosh, Wis.
66	226696		Ol. s.	Danaco No. 1	14	12	62.0	14.8	2.0	1927	Houghton, Wash.

¹ Formerly U. S. Navy ga. s. 1108.
² Formerly U. S. Navy ga. s. 1014.

³ Formerly British ga. s. D. C. Mulhall.
⁴ Formerly ga. s. Endurance.

Line No.	Service	Crew	Horse-power	Name of owner	Home port	Address of owner
1	Mcs.	3	36	Cape Cod Oyster Farms Co.	Provincetown, Mass.	Well Fleet, Mass.
2	Fsh.	5	50	Wesley Robinson	Fernandina, Fla.	St. Marys, Ga.
3	Fsh.	1	12	F. C. Emel	Seattle, Wash.	Ketchikan, Alaska.
4	Oys.	4	28	S. C. Grimshaw	New York, N. Y.	East Hampton, L. I.
5	Fsh.	2	25	W. M. Speck	Seattle, Wash.	Yakima, Wash.
6	Oys.	2	37	Gerald D. Harrington	Philadelphia, Pa.	Port Norris, N. J.
7	Frt.	3	60	William Underwood Co.	Bar Harbor, Me.	MoKInley, Me.
8	Fsh.	2	16	John Brygger	Seattle, Wash.	3240 West Fifty-seventh Street.
9	Tow.	4	120	Alaska Packers Association (Calif.)	San Francisco, Calif.	111 California Street.
10	Fsh.	3	40	Henry Whildin	Philadelphia, Pa.	Millville, N. J.
11	Pas.	1	6	Clinton Young	New York, N. Y.	Babylon, N. Y.
12	Fsh.	5	30	Daniel M. Helam	Seattle, Wash.	132 North Eightieth Street.
13	Fsh.	3	25	T. G. Julian	Reedville, Va.	Palmer, Va.
14	Fsh.	5	25	Martin Fountain, Jr.	Gulfport, Miss.	1436 East Beach, Biloxi, Miss.
15	Pas.	2	15	Mirabito Marine Corporation (N. Y.)	New York, N. Y.	114 Hamilton Avenue (B).
16	Fsh.	2	65	E. Hansen	Seattle, Wash.	Blaine, Wash.
17	Frt.	8	200	Cuyamel Fruit Co. (S. D.)	New Orleans, La.	Masonic Temple.
18	Frt.	11	200	do	do	Do.
19	Fsh.	1	24	Oscar L. Bradford	Philadelphia, Pa.	Fortescue, N. J.
20	Oys.	2	24	Henry M. Terry	Cape Charles, Va.	Exmore, Va.
21	Tnk.	3	160	Associated Oil Co. (Calif.)	San Francisco, Calif.	70 New Montgomery Street.
22	Fsh.	4	175	Fidalgo Island Packing Co. (Mo.)	Seattle, Wash.	Anacortes, Wash.
23	Fsh.	2	25	Irving T. Wilcox	Newport, R. I.	Tiverton, R. I.
24	Pas.	1	24	George C. Davis	Boston, Mass.	Rockland, Mass.
25	Pas.	1	24	William J. Gehring	Philadelphia, Pa.	Fortescue, N. J.
26	Tow.	6	28	Wilson Cypress Co. (Fla.)	Jacksonville, Fla.	Palatka, Fla.
27	Fsh.	3	80	Bellingham Canning Co. (Wash.)	Seattle, Wash.	Bellingham, Wash.
28	Fsh.	9	150	Fidalgo Island Packing Co. (Mo.)	do	Central Building.
29	Tow.	1	25	Edw. Gillen Dock Dredge & Construction Co. (Wis.)	Peoria, Ill.	Beardstown, Ill.
30	Drg.	4	40	Port Clinton Lumber & Coal Co. (Ohio)	Sandusky, Ohio	Port Clinton, Ohio.
31	Fsh.	2	35	Shepard Point Packing Co. (Wash.)	Seattle, Wash.	Cordova, Alaska.
32	Tow.	1	60	Consumers Mining Co. (Pa.)	Pittsburgh, Pa.	Harmarville, Pa.
33	Frt.	2	70	George Burns	Detroit, Mich.	8856 East Jefferson Avenue.
34	Frt.	2	12	A. A. Jackson	Reedville, Va.	Deltaville, Va.
35	Fsh.	5	18	Charles Lorenzo Smith	New York, N. Y.	113 West One hundred and fourteenth Street.
36	Fsh.	1	8	James S. Morgan	Lake Charles, La.	Pecan Island, La.
37	Frt.	3	50	M. T. Craig	Wilmington, N. C.	Southport, N. C.
38	Tow.	1	350	Wilmington Transportation Co. (Calif.)	Los Angeles, Calif.	Wilmington, Calif.
39	Frt.	3	20	Mary Elizabeth Hayden	Alexandria, Va.	Coast, Va.
40	Oys.	2	14	R. D. Larrimore	Annapolis, Md.	Edgewater, Md.
41	Tow.	7	320	Diesel Towing Line (N. Y.)	New York, N. Y.	44 Whitehall Street.
42	Fer.	1	70	A. G. Liggett & Son Co. (Mich.)	Detroit, Mich.	Wyandotte, Mich.
43	Msc.	1	15	J. H. Townsend	Baltimore, Md.	836 North Fulton Avenue.
44	Cod.	17	90	John Chishold Vessels Co. (Mass.)	Gloucester, Mass.	35 Wharf Street.
45	Tow.	3	25	Henry Quellmaiz Lumber & Manufacturing Co. (Mo.)	Memphis, Tenn.	Peach Orchard, Ark.
46	Fsh.	2	18	Edward Mattson	Duluth, Minn.	Beaver Bay, Minn.
47	Fsh.	1	24	Isaac J. LeFevre	New York, N. Y.	553 Wythe Avenue, Brooklyn, N. Y.
48	Cod.	4	95	Olaf Anderson	Vineyard Haven, Mass.	Nantucket, Mass.
49	Fsh.	4	7	Arthur Weborg	Millwaukee, Wis.	Ellison Bay, Wis.
50	Frt.	2	20	Norman L. Riggin	Baltimore, Md.	Georgetown, Md.
51	Fsh.	6	50	C. M. Rolle	Seattle, Wash.	133 West Seventy-seventh Street.
52	Frt.	1	20	Andrew Radel Oyster Co. (Conn.)	Bridgeport, Conn.	South Norwalk, Conn.
53	Frt.	2	20	J. C. Terry	Norfolk, Va.	Williamsburg, Va.
54	Frt.	3	50	Aleutian Livestock Co. (Del.)	Unalaska, Alaska.	
55	Fsh.	2	35	Hogan Hansen	Perth Amboy, N. J.	Manasquan, N. J.
56	Fsh.	2	65	Ira A. Edwards	New London, Conn.	Waterford, Conn.
57	Fsh.	5	90	Buchan Helman Packing Co. (Wash.)	Ketchikan, Alaska.	Port Armstrong, Alaska.
58	Fsh.	2	18	J. Adam Bolanger	New Orleans, La.	Montegut, La.
59	Pas.	1	40	Daisy Monstad	Los Angeles, Calif.	San Pedro, Calif.
60	Fsh.	2	36	Anna I. Parker	Wilmington, N. C.	Southport, N. C.
61	Fsh.	6	100	Long Island Oyster Farms (N. Y.)	New York, N. Y.	Northport, N. Y.
62	Tow.	3	120	Standard Box Co. (Receiver)	Baton Rouge, La.	Box 524.
63	Fsh.	2	30	John Popleh	New Orleans, La.	Empire, La.
64	Fsh.	7	30	Antloch Packing Co. (Miss.)	Gulfport, Miss.	Biloxi, Miss.
65	Mso.	1	24	Central Transportation Co. (Ind.)	Chicago, Ill.	1061 Insurance Exchange Building.
66	Pas.	3	b 48	Glenn R. Day	Seward, Alaska	Iditarod, Alaska.

(a) ga. s. Henry L. Marshall.
 (b) Formerly British ga. y. Henry L. Marshall.
 (c) ga. s. Henry L. Marshall.

Line No.	Official No.	Signal letters	Rtg	Name of vessel	Tonnage		Register dimensions			When built	Where built
					Gross	Net	Length	Breadth	Depth		
1	226607		Ga. s.	Dannco No. 2	11	9	Feet	Feet	Feet	1927	Houghton, Wash.
2	222654		Ga. s.	Dandelion	10	7	31.5	10.8	4.2	1921	Hoonah, Alaska
3	218429		Ga. s.	Danet	9	7	35.2	9.3	4.1	1919	Seattle, Wash.
4	225918		Ol. s.	DAN HARDIE	259	176	106.5	33.1	11.2	1926	Baltimore, Md.
5	228533		Ga. s.	Daniel	10	8	37.2	10.5	4.5	1920	Sea Isle City, N. J.
6	157646		Ga. s.	Daniel Cressie	15	10	45.0	17.5	3.9	1901	Belhaven, N. C.
7	222662		Ol. s.	DANIEL McCOOL	649	378	147.0	33.1	13.9	1926	Manitowoc, Wis.
8	157597		Ga. s.	Daniel M. Bateman	18	10	44.4	16.2	4.4	1901	Leesburg, N. J.
9	90113		Ol. s.	Dannie	14	9	46.7	14.4	5.5	1869	Philadelphia, Pa.
10	225108		Ol. s.	Dante	20	11	41.4	13.0	4.4	1925	Olga, La.
11	225975		Ga. s.	Daphne	20	13	52.5	11.0	4.1	1926	Deltaville, Va.
12	157145		Ga. s.	Daphne	16	11	46.5	16.0	6.2	1885	Brooklyn, N. Y.
13	210922		Ga. s.	Daphne	10	7	36.5	8.6	2.6	1913	Belhaven, N. C.
14	225658		Ga. s.	Daphne	8	6	35.4	9.8	2.0	1926	Atlantic, N. C.
15	221843		Ga. s.	Dardanelia	19	13	41.2	12.8	5.8	1921	Nellita, Wash.
16	222684		Ga. v.	Dardanelia	14	12	62.5	10.0	1.6	1922	Grantsville, W. Va.
17	226761		Ol. s.	Dare	38	30	61.6	18.0	4.0	1927	Norfolk, Va.
18	214170		Ga. s.	Daring	11	8	37.0	11.6	4.0	1916	Raymond, Wash.
19	224495		Ol. s.	Daring	15	10	43.1	10.3	5.5	1925	Decatur, Wash.
20	208937		Ga. s.	Darline	7	7	26.4	9.4	3.6	1905	Jackson Harbor, Wis.
21	222515		Ga. w.	Darling	19	10	45.0	12.0	2.4	1922	Pittsburgh, Pa.
22	211108		Ol. s.	Dart	15	10	50.0	11.0	4.6	1913	Lockmoor, La.
23	125863		Ga. s.	Darwin	11	6	40.2	13.2	4.0	1880	Madisonville, La.
24	6667		Ga. s.	Dauntless	19	18	45.0	18.0	4.7	1870	Greenport, N. Y.
25	157387		Ga. s.	Dauntless	7	6	28.7	11.4	3.3	1893	Cedar Grove, Tex.
26	157495		Ga. s.	Dauntless	11	7	35.3	13.9	3.7	1807	Willapa, Wash.
27	202914		Ga. s.	Dauntless	40	27	76.0	12.8	6.0	1906	Long Island City, N. Y.
28	220391		Ol. s.	Dauntless	12	9	30.8	11.3	3.2	1920	Jacksonville, Fla.
29	220512		Ga. s.	Dauntless	13	11	39.9	9.4	3.3	1920	Atlantic, N. C.
30	222043		Ga. s.	Dauntless	11	9	40.0	7.7	4.0	1922	St. Louis, Mo.
31	213557		Ga. w.	David	7	6	44.4	11.7	1.9	1915	Parkersburg, W. Va.
32	228363		Ol. s.	David B.	52	35	60.4	16.5	6.7	1929	Houghton, Wash.
33	227092		Ga. s.	DAVID CAMPBELL	78	46	82.5	20.0	7.5	1927	Portland, Ore.
34	157627		Ga. s.	David Goldstrom	21	20	62.2	17.9	5.1	1901	Oriolo, Md.
35	157607		Ga. s.	David K. Akin	60	46	66.5	22.8	4.6	1882	Nyack, N. Y.
36	223236		Ol. s.	David P. Fleming	68	35	79.8	17.0	9.8	1923	Los Angeles, Calif.
37	220303		Ol. s.	Davidson	14	9	48.9	11.0	4.6	1920	Norfolk, Va.
38	221282		Ga. s.	Davidson	14	8	48.3	10.2	4.0	1912	Brooklyn, N. Y.
39	211932		Ga. s.	Dawn	30	20	63.5	14.4	6.6	1914	Lockmoor, La.
40	211275		Ol. s.	Dawn	14	9	42.8	12.6	3.7	1916	Sausalito, Calif.
41	219272		Ga. s.	Dawn	151	79	109.5	26.2	10.8	1919	Essex, Mass.
42	222585		Ga. s.	Dawn	13	11	35.0	10.2	5.6	1922	Essex, Conn.
43	221056		Ga. w.	Dawn	39	33	53.6	13.8	2.5	1921	Newport, Ark.
44	227148		Ol. s.	Dawn	18	12	39.9	11.2	5.9	1928	Poulsbo, Wash.
45	228128		Ol. s.	Dawn	20	13	41.2	11.5	4.2	1928	Manitowoc, Wis.
46	228163		Ol. s.	Dawn	11	7	36.0	13.5	2.6	1929	Thunderbolt, Ga.
47	228512		Ga. s.	Dawn	9	7	33.8	11.3	4.1	1929	Fortescue, N. J.
48	214491	LQKH	Ol. s.	DAWNITE	1,976	1,601	252.0	43.7	21.2	1916	Toledo, Ohio
49	205163		Ol. s.	Daylight	16	9	49.2	15.2	4.5	1908	Oakland, Calif.
50	215141		Ga. s.	Daylight	38	30	53.5	15.1	6.7	1917	Tacoma, Wash.
51	214568	LONB	Ol. s.	DAYLITE	1,976	1,601	252.0	43.7	21.9	1916	Toledo, Ohio
52	221271		Ga. s.	Dayton	11	7	40.0	11.3	3.1	1924	Vancouver, Wash.
53	222407		Ol. s.	Daytona	65	60	60.9	20.3	4.6	1922	New Berlin, Fla.
54	225260		Ol. s.	DAYTONA BEACH No. 1	54	45	59.9	22.5	4.5	1925	Charleston, S. C.
55	209473		Ga. s.	Daylayne	13	8	34.5	10.5	3.7	1910	Tacoma, Wash.
56	211998		Ga. s.	Dean	13	8	48.3	13.0	4.1	1910	Lake Charles, La.
57	211858		Ga. s.	Deba	18	12	39.0	12.2	4.6	1913	Seattle, Wash.
58	224527		Ol. s.	Deception Pass	41	36	60.8	24.6	5.5	1924	do.
59	227607		Ga. s.	Deck Boy	14	10	46.6	11.9	4.7	1928	Astoria, Ore.
60	157640		Ga. s.	Decker	10	8	37.5	11.6	3.4	1890	Freeport, N. Y.
61	201077		Ga. s.	Decomah	9	7	34.0	12.2	3.8	1904	Stratford, Conn.
62	209503		Ga. s.	Decorah	103	88	85.1	17.5	9.0	1911	Seattle, Wash.
63	213920		Ga. s.	Deco	13	9	48.9	14.3	4.0	1916	Astoria, Ore.
64	218145		Ol. s.	Deep Sea	52	35	70.6	16.0	6.5	1919	Friday Harbor, Wash.
65	223096		Ga. s.	Deepwater	8	7	32.4	12.2	3.1	1899	Portland, Mo.
66	157584		Ga. s.	Defender	18	18	44.0	15.3	6.4	1900	Gloucester, Mass.
67	203631		Ga. s.	Defender	14	7	56.0	11.0	3.6	1906	Lake Charles, La.
68	212077		Ga. s.	Defender	25	17	40.1	13.1	5.1	1914	Seattle, Wash.
69	216435		Ga. s.	Defender	9	6	31.2	10.7	6.0	1906	Southport, Mo.

¹ Formerly ga. s. America.
² Formerly ga. s. Carmella.

³ Formerly U. S. Navy Davidson.
⁴ Formerly ga. s. Crowley No. 5.

Line No.	Service	Crew	Horse-power	Name of owner	Home port	Address of owner
1	Pas.	3	40	Glenn R. Day	Seward, Alaska	Iditarod, Alaska.
2	Fsh.	1	10	Frank Wilson	Juneau, Alaska	Hoonah, Alaska.
3	Fsh.	2	20	Carl I. Pollack	Seattle, Wash.	2838 West Fifty-eighth Street
4	Fer.	5	b 30	Peninsula Terminal Co. (Fla.)	Miami, Fla.	Miami Beach, Fla.
5	Fsh.	5	40	Anlle Montagna	Philadelphia, Pa.	016 Plain Avenue, Ocean City, N. J.
6	Frt.	1	20	W. J. Lupton	Washington, N. C.	Lowland, N. C.
7	Frt.	14	b 480	Cement Transit Co. (Mich.)	Grand Haven, Mich.	Grand Rapids, Mich.
8	Oys.	5	18	E. McClellan Hanners	Philadelphia, Pa.	Newport, N. J.
9	Msc.	2	60	Frederick Snaro Corporation	New York, N. Y.	114 Liberty Street.
10	Fsh.	2	45	Marino Garcia	New Orleans, La.	Olga, La.
11	Frt.	2	38	Marvin Drower	Cape Charles, Va.	Saxis, Va.
12	Frt.	3	15	Frank Ruf	New York, N. Y.	Astoria, N. Y.
13	Frt.	2	20	Dr. D. T. Taylor, Jr.	Washington, N. C.	707 West Main Street.
14	Frt.	2	24	Winston Hill	Beaufort, N. C.	Atlantic, N. C.
15	Msc.	1	30	Ester Ellsworth	Juneau, Alaska	Care F. H. Magill.
16	Pas.	2	20	J. C. Williams	Pittsburgh, Pa.	Grantsville, W. Va.
17	Fer.	2	60	Ronoke Ferry Co. (N. C.)	Manteo, N. C.	Wanchese, N. C.
18	Pas.	1	40	Standard Tow Boat Co. (Wash.)	Seattle, Wash.	Raymond, Wash.
19	Fsh.	2	40	Wm. H. F. Reed	do.	Decatur, Wash.
20	Fsh.	3	8	George Nelson	Milwaukee, Wis.	Detroit Harbor, Wis.
21	Tow.	1	25	Alex Andre	Pittsburgh, Pa.	Care M. & O. Dredging Co.
22	Tow.	1	60	Clooney Construction & Towing Co. (La.)	Lake Charles, La.	Westlake, La.
23	Pas.	2	20	Corino Valllungo	New Orleans, La.	941 Touro Street.
24	Frt.	1	48	Henry C. Greenhalgh	Providence, R. I.	426 Wilkenden Street.
25	Frt.	1	12	O. A. Lehman	Houston, Tex.	c/o Bering Cortes Hardware Co.
26	Pas.	1	20	H. J. Barbey	Astoria, Oreg.	Flavel, Oreg.
27	Pas.	4	75	Millard P. Brown	Cape Vincent, N. Y.	Clayton, N. Y.
28	Tow.	2	45	Parkhill Dredging Co.	Jacksonville	Florida Theater Building.
29	Frt.	1	16	Foy Hamilton	Beaufort, N. C.	Atlantic, N. C.
30	Pas.	1	45	G. P. Holdt	St. Louis, Mo.	4136 Pleasant Street.
31	Tow.	1	15	L. G. Meed	Pittsburgh, Pa.	Parkersburg, W. Va.
32	Fsh.	6	100	Libby McNeill & Libby, (Me.)	Seattle, Wash.	88 Hamlin Street.
33	Frb.	4	b 1, 120	City of Portland (Oreg.)	Portland, Oreg.	Spalding Building.
34	Oys.	2	36	E. Thomas Somers	Cape Charles, Va.	Bloxom, Va.
35	Frt.	3	37	William J. Champion	Newport, R. I.	27 West Pelham Street.
36	Tow.	5	350	Wilmington Transportation Co. (Calif.)	Los Angeles, Calif.	Wilmington, Calif.
37	Frt.	2	60	P. J. Petterson	Charleston, S. C.	86 Church Street.
38	Frt.	1	70	Richard C. Davidson	New London, Conn.	15 Blackhall Street.
39	Tow.	5	100	Louisiana Railway & Navigation Co. (La.)	New Orleans, La.	Shreveport, La.
40	Frt.	2	b 30	Roy E. Hogan	Los Angeles, Calif.	Wilmington, Calif.
41	Fsh.	21	180	John M. Atwood	Boston, Mass.	Everett, Mass.
42	Tow.	1	36	S. H. H. Parsons	Hartford, Conn.	Essex, Conn.
43	Tow.	3	35	John E. Hobbs	Memphis, Tenn.	Newport, Ark.
44	Fsh.	2	30	H. Lofall	Seattle, Wash.	Lofall, Wash.
45	Fsh.	3	b 45	Leslie Cornell	Milwaukee, Wis.	Washington Island, Wis.
46	Fsh.	2	36	Chatham Oyster Co. (Ga.)	Savannah, Ga.	401 West Bay Street.
47	Fsh.	1	24	George Denges	Philadelphia, Pa.	678 North Pearl Street, Bridgeton, N. J.
48	Frt.	18	320	Pacific Steamship Co. (Me.)	Seattle, Wash.	1510 South Railroad Avenue.
49	Frt.	1	50	Rhodes-Jamieson & Co (Calif.)	San Francisco, Calif.	40 Water Street, Oakland, Calif.
50	Fsh.	8	b 45	Italian Food Products Co. (Calif.)	Los Angeles, Calif.	1607 Water Street, Long Beach, Calif.
51	Frt.	18	320	Pacific Steamship Co. (Me.)	Seattle, Wash.	1510 Railroad Avenue South.
52	Tow.	1	60	Dayton Sand & Gravel Co. (Oreg.)	Portland, Oreg.	Dnyton, Oreg.
53	Frt.	3	45	F. S. Allen	Jacksonville, Fla.	Foot Newman Street.
54	Frt.	4	60	F. T. Plowman	St. Augustine, Fla.	Seabreeze Station, Fla.
55	Fsh.	1	20	Edgar R. Erickson	Seattle, Wash.	3117 Walnut Hill, Bellingham, Wash.
56	Tow.	1	27	Clooney Construction & Towing Co. (La.)	Lake Charles, La.	Westlake, La.
57	Fsh.	2	20	Everett Pacific Fisheries (Wash.)	Seattle, Wash.	1173 Dexter Horton Building.
58	Fer.	2	35	Agaton Olson	do.	Everett, Wash.
59	Tow.	1	65	Smith Transportation Co. (Oreg.)	Astoria, Oreg.	Rainier, Oreg.
60	Oys.	1	18	Abram B. Smith	New York, N. Y.	Freeport, N. Y.
61	Frt.	1	25	Reliable Fuel Supply Co. (N. Y.)	do.	360 Fifty-third Street (B).
62	Frt.	8	90	Franklin Packing Co. (Wash.)	Ketchikan, Alaska	
63	Frt.	1	18	Doty Fish Co. (Wash.)	Astoria, Oreg.	Kalama, Wash.
64	Fsh.	4	100	Kodiak Island Fishing & Packing Co. (Alaska)	Seward, Alaska	
65	Pas.	1	14	Delwyn P. Crowley	Philadelphia, Pa.	Tuckerton, N. J.
66	Cod.	3	24	Robert Bonney	Boston, Mass.	7 Princeton Street.
67	Msc.	2	14	Wm. Dobbertin	New Orleans, La.	Lake Charles, La.
68	Fsh.	7	30	Louis Pfundt	Seattle, Wash.	Holly, Wash.
69	Frt.	1	7	J. A. Young Co.	Rockland, Me.	Wharf Street.

¹ Formerly ga. s. Spencer.

Line No.	Official No.	Signal letters	Rig	Name of vessel	Tonnage		Register dimensions			When built	Where built
					Gross	Net	Length	Breadth	Depth		
							Feet	Feet	Feet		
1	228041		Ga. s.	DEFENDER.....	62	42	71.9	11.4	10.9	1906	Newport News, Va.....
2	219076		Ga. s.	Defense.....	26	20	47.6	13.4	6.3	1920	Seattle, Wash.....
3	157326		Ga. s.	Defiance.....	7	6	20.0	12.8	3.0	1891	Patchogue, N. Y.....
4	204154		Ga. s.	Defiance.....	7	5	37.0	9.4	3.8	1907	Seattle, Wash.....
5	212195		Ol. s.	Defiance (composite).....	87	87	91.5	22.5	10.3	1914	Bath, Mo.....
6	215358		Ga. s.	Defiance.....	27	18	17.2	13.4	6.3	1917	Tacoma, Wash.....
7	218163		Ga. s.	Defiance.....	14	12	38.4	10.6	3.4	1919	Warrond, Minn.....
8	223853		Ga. s.	Defiance.....	9	6	35.7	11.8	4.1	1921	Bridgeton, N. J.....
9	226366		Ol. s.	Defiance.....	444	295	136.6	49.2	13.6	1927	Olg Harbor, Wash.....
10	229049		Ga. s.	Defy.....	18	12	37.9	12.5	5.4	1926	Ketchikan, Alaska.....
11	214813		Ga. s.	De Foo.....	23	16	42.0	11.7	7.5	1917	San Diego, Calif.....
12	157651		Ga. s.	De Haro.....	9	6	32.4	8.8	3.2	1902	Whatcom, Wash.....
13	221687		Ol. s.	De Lite.....	14	6	45.5	12.4	4.0	1925	San Diego, Calif.....
14	225932		Ol. s.	Del-Mar-Va.....	106	72	71.4	22.0	7.8	1926	Rnark, Va.....
15	227406		Ol. s.	Del Mar.....	26	10	51.4	15.5	5.6	1928	Corpus Christi, Tex.....
16	229276		Ol. s.	Del Monte.....	93	53	81.7	22.0	8.1	1927	San Diego, Calif.....
17	221126		Ol. s.	Del Rey.....	14	7	42.2	12.4	5.5	1925	Sausalite, Calif.....
18	208761		Ga. s.	De Wet.....	12	11	31.0	9.8	3.0	1911	Northport, Mich.....
19	226163		Ol. s.	Delanco.....	16	11	47.0	13.3	4.8	1920	Delanco, N. J.....
20	219411		Ga. s.	Delaware.....	32	25	54.8	14.6	6.3	1917	Tacoma, Wash.....
21	215739		Ga. s.	Delaware.....	12	8	48.0	12.0	4.5	1917	Petersburg, Alaska.....
22	228796		Ga. s.	Delaware.....	11	7	31.5	11.2	4.8	1912	Bethel, Del.....
23	141627		Ga. s.	Della.....	26	20	41.0	16.1	4.0	1897	Islip, N. Y.....
24	157080		Ga. s.	Delight.....	13	8	43.6	12.3	3.4	1882	Queen Anne County, Md.....
25	226179		Ol. s.	Della C. Smith.....	59	21	72.5	18.5	8.3	1926	Friendship, Me.....
26	227370		Ga. s.	Della L.....	9	7	41.3	12.8	3.1	1928	Barcelona, N. Y.....
27	203612		Ol. s.	Delivery II.....	45	30	69.2	15.2	6.0	1906	Tottenville, N. Y.....
28	209867		Ol. s.	DELIVERY No. 3.....	98	68	94.5	18.0	7.6	1912	Port Richmond, N. Y.....
29	211025		Ga. s.	DELIVERY No. 4.....	64	43	59.8	20.8	7.5	1916	Tottenville, N. Y.....
30	220170	MBCR	Ol. s.	DELIVERY No. 5.....	189	128	109.4	25.1	10.9	1920	Martinez Harbor, N. Y.....
31	222128		Ga. s.	DELIVERY No. 6.....	241	148	113.4	25.1	11.1	1922	do.....
32	222812		Ga. s.	Dell.....	8	7	36.0	12.6	3.0	1923	Wrangell, Alaska.....
33	157575		Ga. s.	Della Fox.....	7	6	31.4	12.8	3.5	1900	Sullivan Island, S. C.....
34	223860		Ga. s.	Della Reed.....	14	10	46.2	12.1	3.8	1921	Deltaville, Va.....
35	157223		Ga. s.	Della Townsend.....	12	7	52.0	14.5	3.8	1888	Ortolo, Md.....
36	209619		Ga. s.	Delmatha.....	10	8	43.4	10.5	4.4	1912	San Pedro, Calif.....
37	157161		Ga. s.	Delmay.....	8	6	47.0	11.8	3.6	1895	Somerset County, Md.....
38	224209		Ol. s.	Delos H. Smith.....	50	40	53.7	13.9	6.5	1924	Marinette, Wis.....
39	209265		Ga. s.	Delphine.....	8	7	37.6	9.8	4.8	1911	Neponset, Mass.....
40	213505		Ga. s.	Delphine.....	17	10	47.3	15.7	3.8	1915	Crittenden, Va.....
41	221135		Ga. s.	Delroy 2d.....	9	5	38.0	12.0	4.5	1921	Groton, Conn.....
42	202988		Ga. s.	Delta.....	8	6	35.6	11.2	4.4	1906	East Boothbay, Me.....
43	217048		Ga. s.	Delta.....	27	22	54.0	12.8	3.9	1904	Madisonville, La.....
44	221351		Ga. s.	Delta.....	17	11	48.1	11.0	5.4	1914	Norfolk, Va.....
45	228174		Ga. s.	DELTA STANDARD.....	111	52	97.1	22.1	5.3	1929	San Francisco, Calif.....
46	227936		Ol. s.	Delwood.....	42	28	56.9	15.4	5.9	1928	Seattle, Wash.....
47	215922		Ga. s.	Democrat.....	34	27	56.2	14.6	7.1	1918	do.....
48	116483		Ga. s.	Dento.....	17	14	40.0	15.5	3.8	1892	Bayport, N. Y.....
49	209757		Ga. s.	Denver.....	8	5	29.5	10.0	3.5	1912	Tacoma, Wash.....
50	223588		Ga. s.	Department of Docks No. 5.....	10	6	37.5	8.8	4.3	1918	Portsmouth, Va.....
51	223589		Ga. s.	Department of Docks No. 6.....	10	6	37.5	8.8	4.3	1918	San Francisco, Calif.....
52	203627		Ga. s.	Dependent.....	48	25	83.0	18.6	4.7	1906	New Orleans, La.....
53	210144		Ga. s.	Dependent.....	14	7	55.1	14.1	3.6	1912	Washington, N. C.....
54	226860		Ga. s.	Deretha.....	17	12	47.7	8.6	3.2	1924	Kenova, W. Va.....
55	6868		Ga. s.	Desire.....	8	5	30.6	12.5	3.9	1876	Groton, Conn.....
56	214918		Ol. s.	Desire.....	36	21	58.0	16.6	8.2	1914	Osterville, Mass.....
57	157309		Ga. s.	Desiree.....	11	7	33.5	12.5	4.8	1865	Brooklyn, N. Y.....
58	224107		Ga. s.	Desoto.....	18	11	49.2	13.7	3.0	1924	Morgan City, La.....
59	205255		Ol. s.	Despatch.....	14	9	45.9	10.1	4.1	1908	Oakland, Calif.....
60	214319		Ga. s.	Despatch.....	15	10	47.0	14.7	4.3	1916	Erle, Pa.....
61	223521		Ga. s.	Despatch.....	48	31	61.1	16.0	7.5	1921	Gulfport, Miss.....
62	213454		Ga. s.	Despatch No. 1.....	33	7	50.5	15.2	6.9	1915	San Francisco, Calif.....
63	209236		Ga. s.	Despatch No. 2.....	37	19	62.2	18.0	6.0	1911	do.....
64	214365		Ga. s.	Despatch No. 3.....	29	19	55.7	16.3	5.8	1916	San Diego, Calif.....
65	215043		Ol. s.	Despatch No. 4.....	28	10	60.0	14.2	6.8	1917	Los Angeles, Calif.....

1 Formerly ga. s. Daisy.

2 Formerly ga. s. Lawrence J.

3 Formerly ga. s. Sarah McCune.

4 Formerly U. S. Navy ga. s. No. 3126.

5 Formerly U. S. Navy ga. s. No. 3322.

6 Formerly ga. s. Lou Chandler.

Line No.	Serv-ice	Crew	Horse-power	Name of owner	Home port	Address of owner
1	Fsh.	5	240	Lake Danenhower (N. Y.)	Bridgeport, Conn.	Care Deputy Collector of Customs. West Sayville, N. Y.
2	Fsh.	4	45	Karl L. Farstad	Ketchikan, Alaska	
3	Msc.	1	12	Hernard Westerbeke	New York, N. Y.	Clyde Line Pier 1. Seldovia, Alaska.
4	Pas.	2	25	Nomo Lighterage & Commercial Co. (Alaska)	Nome, Alaska	
5	Frt.	4	100	Carolina Transportation Co. (Va.)	Norfolk, Va.	Warroad, Minn. Bridgeton, N. J.
6	Fsh.	2	40	Alaska Year Round Canneries Co. (Wash.)	Seward, Alaska	
7	Frt.	2	13	Sophia Rader	Duluth, Minn.	201 Washington Boulevard. Craig, Alaska.
8	Fsh.	1	24	Louis P. Moore	Philadelphia, Pa.	
9	Pas.	7	380	Washington Navigation Co. (Wash.)	Tacoma, Wash.	825 Crosby Street. Everett, Wash.
10	Fsh.	2	40	J. T. Brown	Ketchikan, Alaska	
11	Fsh.	2	50	Frank D. Stopher	San Diego, Calif.	2144 India Street. Laurel, Del.
12	Pas.	1	14	Peck Bros. Towing Co. (Wash.)	Seattle, Wash.	
13	Fsh.	3	50	Manuel M. Cardoza	San Diego, Calif.	600 Water Street, Pier Café. Point Loma, Calif.
14	Frt.	3	70	William E. Vallant	Wilmington, Del.	
15	Fsh.	6	75	Angelo Treandofelo	Corpus Christi, Tex.	556 Clay Street. Northport, Mich.
16	Fsh.	8	225	Manuel H. Freitas	San Diego, Calif.	
17	Fsh.	1	b 50	A. M. Googins	San Francisco, Calif.	Atlantic City, N. J. Seldovia, Alaska.
18	Fsh.	2	12	Carl Schroeder	Grand Haven, Mich.	
19	Tow.	2	100	Albert C. Wescoat	Philadelphia, Pa.	Craig, Alaska. Easton, Md.
20	Fsh.	4	b 10	Herring Bay Packing Co. (Wash.)	Seward, Alaska	
21	Fsh.	2	36	Gilbert McLeod	Juneau, Alaska	53 One hundred and thirty-fifth Street, Hoboken, N. J. 102 East Cross Street.
22	Tow.	2	60	James Ireland	Baltimore, Md.	
23	Fsh.	1	35	Edwin B. Lapham	New York, N. Y.	
24	Frt.	2	10	Clarence Dennis Kelley	Baltimore, Md.	92 Robeson Street. Westfield, N. Y.
25	Fsh.	8	100	Michael Smith	New Bedford, Mass.	
26	Fsh.	4	70	H. C. Lant	Buffalo, N. Y.	26 Broadway. Do.
27	Tnk.	3	100	Standard Transportation Co. (Del.)	New York, N. Y.	
28	Tnk.	3	125	Standard Oil Co. (N. Y.)	do.	Do. Do.
29	Msc.	3	150	Standard Transportation Co. (Del.)	do.	
30	Frt.	3	220	do.	do.	Do. Do.
31	Frt.	6	300	Standard Oil Co. (N. Y.)	do.	
32	Msc.	1	21	Peter Beaudrie	Wrangell, Alaska	Mount Pleasant, S. O. North Fir st Street.
33	Frt.	2	7	Sam Bennett	Charleston, S. C.	
34	Frt.	2	14	Wm. J. Adams	Crisfield, Md.	Columbia Avenue. San Pedro, Calif.
35	Frt.	2	16	Elliott Ward	do.	
36	Fsh.	2	25	Mary Tudor	Los Angeles, Calif.	28 Calvert Street. Port Washington, Wis.
37	Frt.	1	10	William Edward Johnson	Annapolis, Md.	
38	Fsh.	6	75	Delos H. Smith	Milwaukee, Wis.	5 Paris Court, Sheephead Bay, N. Y. Eclipse, Va.
39	Fsh.	1	30	Fred Johnsen	New York, N. Y.	
40	Frt.	1	18	E. H. Newman	Norfolk, Va.	Amagansett, N. Y. Marblehead, Mass.
41	Fsh.	1	35	William L. Bassett	New York, N. Y.	
42	Pas.	2	37	Marblehead Transportation Co. (Mass.)	Salem, Mass.	Lake Arthur, La. North Weymouth, Mass.
43	Frt.	3	35	Adam Nunez	Lake Charles, La.	
44	Cod.	3	40	Thomas J. Brown	Boston, Mass.	225 Bush Street. Pier A.
45	Tnk.	2	b 300	Standard Oil Co. of California (Del.)	San Francisco, Calif.	
46	Tow.	2	100	Carey Davis Tug & Barge Co. (Wash.)	Seattle, Wash.	500 Fifth Avenue. Tacoma Building, Tacoma, Wash.
47	Fsh.	6	10	Nordby Supply Co. (Wash.)	Ketchikan, Alaska	
48	Msc.	3	60	Dr. Albert Westlake	New York, N. Y.	Municipal Building.
49	Tow.	1	20	Wm. W. Seymour	Seattle, Wash.	
50	Msc.	2	60	City of New York	New York, N. Y.	Do.
51	Msc.	2	30	do.	do.	
52	Pas.	3	140	Buras Transportation Co. (La.)	New Orleans, La.	Buras, La. Aurora, N. C.
53	Pas.	1	100	F. R. Alfred	Washington, N. C.	
54	Tow.	1	b 12	P. E. Crans	Pittsburgh, Pa.	Care The Huntington Advertiser, Tenth Street and Fifth Avenue, Huntington W. Va.
55	Fsh.	1	32	John Lundell	New York, N. Y.	
56	Cod.	10	35	Sadie I. Mehlman	Gloucester, Mass.	13½ Rackliff Street. 439 Plane Street.
57	Pas.	2	35	John Bull	Newark, N. J.	
58	Fsh.	2	30	Luke Tesvich	New Orleans, La.	518 Dumaine Street. Third and Channel Streets.
59	Tow.	1	b 80	Henry J. Thiemann	San Francisco Calif.	
60	Fsh.	1	75	Oscar P. Lay	Sandusky, Ohio	Care Lay Bros., Railroad Street. 814 Howard Avenue.
61	Tow.	3	125	Jahncke Dry Docks (La.)	New Orleans, La.	
62	Tow.	1	110	Standard Oil Co. of California (Del.)	San Francisco, Calif.	225 Bush Street. Do.
63	Frt.	1	75	do.	do.	
64	Pas.	1	135	do.	do.	Do. Do.
65	Pas.	2	125	do.	do.	

1 Formerly ga. s. Crowley No. 16.

2 Formerly ga. s. R. M. Creswell.

3 Formerly ga. s. Infallible.

Line No.	Official No.	Signal letters	Rig	Name of vessel	Tonnage		Register dimensions			When built	Where built
					Gross	Net	Length	Breadth	Depth		
1	214869		Ga. s.	Destrehan	26	22	44.9	12.4	4.6	1911	Harvey, La.
2	218511		Ga. s.	Detroit	42	33	55.6	15.9	6.9	1919	Gig Harbor, Wash.
3	222231		Ga. s.	DETROIT	82	68	61.9	21.0	6.4	1922	Bay City, Mich.
4	218574		Ga. s.	Deutschland	45	38	75.3	18.2	4.9	1919	Morohead City, N. C.
5	223880		Ga. s.	Dewdrop	15	7	44.4	10.3	3.7	1924	Lake Arthur, La.
6	226789		Ga. s.	Dewdrop	13	9	41.6	12.0	4.4	1927	Daytona Beach, Fla.
7	226111		Ol. s.	DEWITT CLINTON	30	11	42.3	14.0	6.6	1926	East Boothbay, Me.
8	210595		Ga. s.	Dewey	18	12	50.2	13.6	5.2	1912	Elliotts, Md.
9	220703		Ga. p.	DEWEY	25	25	58.0	16.0	3.0	1920	Dubuque, Iowa
10	157358		Ga. s.	Dindem	9	9	47.3	12.9	3.1	1892	North River, N. C.
11	157244		Ga. s.	Diamond	9	9	27.0	13.5	4.6	1889	Noank, Conn.
12	224884		Ga. s.	Diamond	7	5	31.0	10.4	2.6	1924	Montegut, La.
13	268531		Ol. s.	Diamond B	12	8	43.1	10.1	3.8	1911	Seattle, Wash.
14	214223		Ga. s.	Diamond C	14	10	40.0	11.3	4.2	1916	Wrangell, Alaska
15	222989		Ga. s.	Diamond C	8	5	32.0	9.4	3.4	1923	Hydaberg, Alaska
16	227611		Ol. s.	Diamond K	17	11	37.6	10.6	5.7	1928	Everett, Wash.
17	216856		Ga. s.	Diamond T	11	8	35.7	11.0	4.4	1918	Ketchikan, Alaska
18	226178		Ga. s.	Diamond Z	33	28	50.4	14.4	6.4	1927	Dockett, Wash.
19	209865		Ga. w.	Dian	7	6	45.3	9.3	2.2	1910	Union Mills, W. Va.
20	204151		Ga. s.	Diana	25	20	60.5	12.4	6.0	1906	Manitowoc, Wis.
21	211767		Ga. s.	Diana	13	10	37.6	11.1	4.7	1913	Tacoma, Wash.
22	225325		Ol. s.	Dianu	33	22	53.5	14.9	6.7	1926	Seattle, Wash.
23	225490		Ol. s.	Diana	23	11	42.5	12.9	7.3	1926	Astoria, Oreg.
24	211423		Ga. s.	Dianthus (composite)	60	38	62.0	17.0	7.8	1913	Bristol, R. I.
25	223940		Ga. s.	Dichosa	10	8	41.0	13.0	3.8	1923	Fajardo, P. R.
26	207818		Ga. s.	Dick	15	10	39.0	11.9	4.5	1910	Seattle, Wash.
27	222916		Ga. s.	Dick No. 2	8	6	37.3	9.8	3.8	1922	Chincoteague Island, Va.
28	222917		Ga. s.	Dick No 3	8	6	37.3	9.8	3.8	1922	do
29	226003		Ga. s.	Diddy, Jr	8	5	33.5	10.3	3.7	1927	Fairton, N. J.
30	214133		Ol. s.	Diehlless	32	18	59.2	16.3	5.6	1916	Astoria, Oreg.
31	223161		Ol. s.	Diesel	11	7	45.0	11.6	3.5	1923	Prosper, Oreg.
32	220116		Ol. s.	DIESEL	52	37	73.6	16.0	4.0	1926	Pittsburgh, Pa.
33	202805		Ga. s.	Diligent	31	21	46.3	15.2	6.1	1906	Bristol, Me.
34	201819		Ga. s.	Dillard	12	6	42.0	13.7	3.5	1905	Wheaton, Va.
35	223153		Ga. s.	Dillman Egg Case Co.No.10	13	11	41.0	9.8	2.8	1923	Caruthersville, Mo.
36	218130		Ga. s.	Dlma	7	6	32.8	9.1	4.1	1919	Seattle, Wash.
37	202907		Ga. s.	Director	27	10	48.2	16.6	7.2	1906	East Boothbay, Me.
38	215283		Ga. s.	Dirgo	20	16	44.6	12.6	5.5	1917	Koyport, Wash.
39	212539		Ol. s.	Discoverer	38	26	55.4	14.0	6.6	1914	Senbeck, Wash.
40	221448		Ol. s.	Discovery	15	10	39.0	11.2	5.3	1921	Seattle, Wash.
41	202019		Ga. s.	Dispatch	14	11	49.0	12.3	3.8	1905	Sandusky, Ohio.
42	203743		Ga. s.	Dispatch	8	6	34.5	8.2	3.0	1906	Marshfield, Oreg.
43	212986		Ga. s.	DISPATCH	14	12	60.0	9.0	3.0	1914	Owensboro, Ky.
44	214574		Ga. s.	Dispatch	19	15	56.7	12.4	4.9	1916	West Norfolk, Va.
45	227876		Ol. s.	DISPATCH BOAT NO. 1	11	7	35.2	9.2	5.0	1928	Chicago, Ill.
46	208407		Ga. s.	Ditto	10	7	27.3	10.5	3.2	1922	Seattle, Wash.
47	127272		Ol. s.	Dividend	49	26	56.4	16.9	7.0	1898	Olympia, Wash.
48	213523		Ga. s.	Diver	7	6	27.5	7.8	3.2	1907	Sturgeon Bay, Wis.
49	207646		Ga. s.	Dix	15	10	51.1	12.5	3.8	1910	Portland, Oreg.
50	207023		Ga. s.	Dix II	14	10	41.8	11.2	3.0	1909	Astoria, Oreg.
51	157670		Ga. s.	Dixie	15	12	42.0	11.0	4.1	1904	Astoria, N. Y.
52	201824		Ga. s.	Dixie	13	11	37.2	12.2	4.2	1905	Brooklyn, N. Y.
53	202835		Ga. s.	Dixie	5	5	32.6	11.1	2.6	1906	Daytona, Fla.
54	204315		Ga. s.	Dixie	11	6	36.7	12.7	5.3	1907	Lubec, Me.
55	204994		Ga. s.	Dixie	28	19	61.9	10.8	6.3	1908	Oakland, Calif.
56	205473		Ga. s.	Dixie	8	5	40.0	8.5	2.9	1906	Kitty Hawk, N. C.
57	208768		Ga. s.	Dixie	15	9	44.0	9.0	4.0	1911	Treadwell, Alaska
58	211107		Ga. s.	Dixie	9	6	46.5	16.0	3.0	1912	Palm Beach, Fla.
59	211957		Ga. s.	Dixie	11	8	38.4	9.2	2.9	1914	Harkers Island, N. C.
60	215488		Ga. s.	Dixie	9	7	37.0	9.3	4.2	1913	Manitowoc, Wis.
61	218521		Ga. s.	Dixie	8	5	30.8	9.3	4.3	1919	Tacoma, Wash.
62	222790		Ga. s.	Dixie	14	10	49.7	10.2	3.5	Unknown
63	223334		Ga. s.	Dixie	10	6	33.7	11.7	3.6	1921	Shell Bluff, Fla.
64	223892		Ga. s.	Dixie	8	5	34.6	9.9	3.7	Unknown
65	224682		Ga. s.	Dixie	10	7	34.4	10.2	5.0	1925	Houghton, Wash.
66	226458		Ga. s.	Dixie II	13	8	38.4	11.2	5.2	1927	do
67	222520		Ga. s.	Dixie III	22	15	58.2	10.6	4.4	1916	Boston Mass.

¹ Formerly ol. s. Partner.² Formerly ga. s. Daniel and Carrie.³ Formerly ga. s. Col. Woodward.⁴ Formerly ga. s. Peanuts.

Line No.	Service	Crew	Horse-power	Name of owner	Home port	Address of owner
1	Pas.	5	28	Harvey Canal Land & Improvement Co. (La.)	New Orleans, La.	Harvey, La.
2	Fsh.	2	50	Van Camp Sea Food Co. (Calif.)	Los Angeles, Calif.	East San Pedro, Calif.
3	Pas.	6	60	John C. Dahmer	Detroit, Mich.	1292 Belvidere Avenue.
4	Frt.	21	60	Taylor's Creek Fish Scrap & Oil Co. (N. C.)	Beaufort, N. C.	
5	Fsh.	1	50	Cærnarvon Canning Co. (La.)	New Orleans, La.	521 Decatur Street.
6	Fsh.	1	40	Wm. Cone	St. Augustine, Fla.	Holly Hill, Fla.
7	Tow.	4	120	State of New York	Albany, N. Y.	Public Works Building.
8	Frt.	2	24	Herman H. Evans	Crisfield, Md.	Ewell, Md.
9	Fer.	2	18	Kilndt-Geiger Canning Co.	Milwaukee, Wis.	Cassville, Wis.
10	Msc.	3	16	George A. Clayville	Cape Charles, Va.	Chincoteague, Va.
11	Frt.	2	16	Edward Lussler	New London, Conn.	Westerly, R. I.
12	Fsh.	2	10	Ernest Pitre	New Orleans, La.	Golden Meadow, La.
13	Tow.	2	40	Foss Launch & Tug Co. (Wash.)	Tacoma, Wash.	400 Dock Street.
14	Fsh.	2	30	Harry R. Coulter	Wrangell, Alaska	
15	Fsh.	1	15	Andrew Natkong	Ketchikan, Alaska	Hydaherg, Alaska.
16	Tow.	2	60	K. & K. Timber Co. (Wash.)	Seattle, Wash.	2912 Rucker Avenue, Everett, Wash.
17	Fsh.	1	20	H. R. Thompson	Ketchikan, Alaska	
18	Tow.	5	100	Washington Pulp & Paper Corporation (Va.)	Port Angeles, Wash.	Ediz Hook.
19	Pas.	1	12	Adolph Elliott	Pittsburgh, Pa.	St. Marys, W. Va.
20	Frt.	3	60	Alfred P. Shellswick	Milwaukee, Wis.	Detroit Harbor, Wis.
21	Fsh.	1	20	Vaino Kallio	Juneau, Alaska	Box 851.
22	Fsh.	6	60	Ed Mathisen	Seattle, Wash.	513 North Seventy-third Street.
23	Fsh.	3	50	C. M. Brown	Astoria, Ore.	Care A. Anderson Fish Co.
24	Oys.	4	100	Herbert R. Sockwell	Philadelphia, Pa.	Maurice River, N. J.
25	Pas.	2	50	Juan F. Robles	San Juan, P. R.	Vieques, P. R.
26	Fsh.	5	27	Utopian Fisheries (Wash.)	Seward, Alaska	Sawmill Bay, Latouche, Alaska.
27	Fsh.	6	24	Arthur R. Meyers	Philadelphia, Pa.	Barnegat City, N. J.
28	Fsh.	6	24	do.	do.	Do.
29	Pas.	1	16	David Strain	Philadelphia, Pa.	Mantua, N. J.
30	Frt.	1	45	Columbia River Packers Association (Oreg.)	Astoria, Ore.	252 Front Street.
31	Tow.	1	65	F. E. Drane	Marshfield, Oreg.	Bandon, Oreg.
32	Tow.	2	120	Clyde Padon	Cincinnati, Ohio	Sardis, Ohio.
33	Tow.	2	80	Goodrich Oil Co. (Conn.)	Providence, R. I.	Collar Street, Pawtucket, R. I.
34	Frt.	2	14	O. T. Slaughter	Reedville, Va.	Moratico, Va.
35	Tow.	1	50	Caruthersville Stave and Heading Co. (Mo.)	St. Louis, Mo.	Caruthersville, Mo.
36	Fsh.	1	16	J. A. Field	Seward, Alaska	Seldovia, Alaska.
37	Frt.	5	28	Samuel Coody	Portland, Me.	164 Commercial Street.
38	Fsh.	1	20	W. Carlson	Seattle, Wash.	Keyport, Wash.
39	Pas.	2	60	Helmie Berger	Seward, Alaska	
40	Fsh.	4	40	O. Fjeld	Seattle, Wash.	Colman Dock.
41	Pas.	1	40	James M. Cumming	Sault Ste. Marie, Mich.	Neebish, Mich.
42	Tow.	1	24	Edwin A. Aasen	Marshfield, Oreg.	Reedsport, Oreg.
43	Pas.	2	36	Jessie B. Somers	Peoria, Ill.	
44	Tnk.	2	200	Capital Oil Co. (R. I.)	Providence, R. I.	Dexter Road, East Providence, R. I.
45	Msc.	1	150	Great Lakes Dredge & Dock Co. (N. J.)	Chicago, Ill.	104 South Michigan Avenue.
46	Fsh.	6	27	D. G. McLean	Seattle, Wash.	Port Madison, Wash.
47	Tow.	2	125	Bellingham Tug & Barge Co. (Wash.)	do.	1214 Cornwall Avenue, Bellingham, Wash.
48	Fsh.	3	40	Victor Neman	Milwaukee, Wis.	Sturgeon Bay, Wis.
49	Frt.	1	90	J. D. Mitchell	Portland, Oreg.	Foot Yamhill Street.
50	Pas.	1	25	do.	do.	Do.
51	Tow.	1	50	Providence Steamboat Co. (R. I.)	Providence, R. I.	Foot Crary Street.
52	Msc.	2	35	Simon Lapis	Bridgeport, Conn.	Stamford, Conn.
53	Pas.	1	12	Alton R. Kenney	St. Augustine, Fla.	Daytona Beach, Fla.
54	Frt.	2	25	John J. Lynch	Eastport, Me.	Lubec, Me.
55	Tow.	1	110	Harbor Tug & Barge Co. (Calif.)	San Francisco, Calif.	Mission Street Wharf.
56	Frt.	1	8	J. E. Barnes	Elizabeth City, N. C.	South Mills, N. C.
57	Pas.	1	25	H. L. Wood	Ketchikan, Alaska	
58	Pas.	1	50	Dixie Transpn. Co. (Fla.)	Miami, Fla.	Pier 8, City Yacht Basin.
59	Pas.	1	30	O. O. Dawson	Beaufort, N. C.	Kingston, N. C.
60	Pas.	2	27	A. C. Johnson	Memphis, Tenn.	Helena, Ark.
61	Fsh.	2	10	Geo. Fairbanks	Tacoma, Wash.	General Delivery, Ketchikan, Alaska.
62	Pas.	1	75	B. W. Southerland, jr.	Beaufort, N. C.	Mount Olive, N. C.
63	Tow.	2	35	Anderson Dredging Co. (Fla.)	Miami, Fla.	Box 2958, Palm Beach, Fla.
64	Msc.	1	25	Peter B. Peterson	New York, N. Y.	6915 Shore Road (B).
65	Fsh.	1	16	Hugo Erikson	Seattle, Wash.	1707 West Fifty-ninth Street.
66	Fsh.	2	27	Bernard Thompson	do.	5102 Palatine Avenue.
67	Frt.	3	900	Leopold Lepore	Boston, Mass.	28 Margaret Street.

* Formerly ga. s. of City of Olympia.
 † Arab.

‡ Formerly ga. s. Henrietta No. 2.
 § Formerly ga. s. Kingfisher.

Motor Vessels

Line No.	Official No.	Signal letters	Rig	Name of vessel	Tonnage		Register dimensions			When built	Where built
					Gross	Net	Length	Breadth	Depth		
1	217734		Ga. s.	Dixie M.	7	5	31.4	8.9	3.7	1919	Gig Harbor, Wash.
2	200353		Ga. s.	Dixie Farin	6	5	32.0	10.2	3.5	1911	Charleston, S. C.
3	210222		Ga. s.	Dixie Queen	25	17	53.4	17.3	3.6	1912	Beltingham, Wash.
4	210970		Ga. s.	Dixie Scout	8	6	34.2	9.0	3.6	1911	Chicago, Ill.
5	203703		Ga. s.	Dixieland	14	9	57.0	20.0	2.8	1906	Jacksonville, Fla.
6	207266		Ga. s.	Dixon	8	8	37.8	7.6	3.0	1910	Clinton, Iowa
7	217064		Ga. s.	Dixon	13	11	38.0	10.2	4.5	1919	Seattle, Wash.
8	215262		Ga. s.	Dizo	10	7	35.0	14.0	3.6	1895	Merumsee, Md.
9	221753		Ga. s.	Doc	7	5	32.3	10.3	3.7	1921	Lavalletto, N. J.
10	157615		Ga. s.	Doctor	22	14	55.5	13.5	5.6	1901	Eric, Pa.
11	220805		Ga. s.	Doctor Bill	20	16	43.6	16.4	2.8	1920	Morgan City, La.
12	221675		Ol. s.	Dodeca	56	38	60.0	18.2	6.4	1925	Port Blakely, Wash.
13	157231		Ol. s.	Dola Lawson	24	15	56.0	15.3	3.9	1888	Ortolo, E.
14	157103		Ga. s.	Dola May	8	6	46.8	11.5	3.1	1896	Montic, Md.
15	95598		Ga. s.	Dolauradora	33	29	50.2	18.3	7.0	1880	Mystic, Conn.
16	206589		Ga. w.	Dollie G.	11	7	49.6	12.7	3.7	1909	South Jacksonville, Fla.
17	221976		Ga. s.	Dolly C.	56	32	66.4	18.6	7.4	1922	Dockton, Wash.
18	226024		Ga. s.	Dolly J.	8	6	33.4	9.2	4.8	1926	Everett, Wash.
19	225912		Ga. s.	Dolly R.	8	5	33.0	10.2	4.2	1926	New York, N. Y.
20	225455		Ga. s.	Dolly Bell II.	10	7	21.0	12.2	3.3	1926	Brunswick, Ga.
21	224774		Ga. s.	Dolores	13	9	37.4	13.1	4.7	1925	Apalachicola, Fla.
22	203386		Ga. s.	Dolphin	11	7	35.0	11.7	3.8	1906	Ballard, Wash.
23	206254		Ga. s.	Dolphin	14	10	42.9	11.5	4.0	1909	Clinton, Wash.
24	208011		Ga. s.	Dolphin	19	13	41.0	13.5	5.0	1911	Seattle, Wash.
25	208962		Ga. s.	Dolphin	6	5	30.8	10.8	3.4	1911	Greenport, N. Y.
26	212408		Ga. s.	Dolphin	13	10	33.2	10.9	4.1	1914	Poulsbo, Wash.
27	216280		Ga. s.	Dolphin	13	11	36.4	12.1	4.3	1916	Charleston, S. C.
28	224571		Ga. s.	Dolphin	80	72	81.7	21.5	9.0	1925	Pensacola, Fla.
29	227599		Ga. s.	Dolphin	21	18	49.9	13.4	5.0	1920	Brooklyn, N. Y.
30	228130		Ga. s.	Dolphin	12	8	37.4	11.0	4.8	1928	Orango, Tex.
31	208453		Ga. s.	Dolphin No. 2	12	8	46.9	10.1	4.5	1911	Alameda, Calif.
32	223397		Ga. s.	Domalton	7	7	33.1	8.5	4.1	1912	Boston, Mass.
33	157310		Ga. s.	Domino	14	11	42.0	14.8	4.0	1896	Tottenville, N. Y.
34	214737		Ga. s.	Don	15	9	46.0	13.1	3.9	1911	Pensacola, Fla.
35	222309		Ga. w.	Don	26	26	60.4	15.6	3.3	1922	Clarrington, Ohio.
36	226821		Ga. s.	Don	10	7	32.1	9.5	5.0	1927	Hoquiam, Wash.
37	225392		Ga. s.	Don Q.	14	0	30.8	11.0	5.6	1926	Seattle, Wash.
38	220305		Ga. s.	Don Carlos	8	6	34.0	9.4	3.4	1920	Everett, Wash.
39	225207		Ga. s.	Dona	10	0	32.4	9.6	4.2	1925	Atlantic, N. C.
40	221201		Ga. w.	Donald	21	13	64.7	10.5	2.4	1921	Grantsville, W. Va.
41	216838		Ga. s.	Donald K.	25	12	57.1	18.1	4.4	1918	Eastport, Me.
42	228524		Ga. s.	Donald W.	9	6	30.7	8.8	3.2	1929	Naubinway, Mich.
43	224711		Ol. s.	Donald M. McNeale	37	25	55.6	16.4	6.8	1925	Solomons, Md.
44	223030		Ol. s.	Donaldson	57	47	65.0	15.6	5.9	1907	Valdez, Alaska
45	208539		Ga. s.	Donna	9	8	29.0	8.0	3.1	1904	Manitowoc, Wis.
46	226791		Ol. s.	Donna	20	9	43.9	12.2	5.8	1927	Taft, Ore.
47	220664	MBPK	Ol. s.	Donna Lane	2,185	1,597	245.5	46.7	23.6	1920	Houghton, Wash.
48	157134		Ga. s.	Dora	47	25	59.5	23.3	4.8	1884	San Francisco, Calif.
49	157561		Ga. s.	Dora	15	8	52.0	16.5	4.0	1899	Belhaven, N. C.
50	201107		Ga. s.	Dora	13	10	43.9	12.5	4.4	1904	Hoboken, N. J.
51	216384		Ga. s.	Dora	20	16	49.2	11.8	4.7	1918	Richardson, Wash.
52	225341		Ga. s.	Dora II.	15	10	44.5	12.0	4.3	1926	Raymond, Wash.
53	209544		Ga. s.	Dora II.	22	15	43.0	13.5	5.2	1912	Seattle, Wash.
54	222186		Ga. w.	Dora H.	14	11	48.4	11.8	1.7	1922	Franklin, La.
55	228025		Ga. s.	Dora J.	11	9	35.0	10.6	4.0	1927	Angeon, Alaska
56	219911		Ga. s.	DORA M.	7	7	29.6	7.3	3.0	1917	St. Louis, Mo.
57	228305		Ol. s.	Dora M.	14	9	45.6	10.9	5.0	1929	Los Angeles, Calif.
58	210382		Ga. s.	Dora R.	6	5	31.0	12.2	3.0	1911	East Rockaway, N. Y.
59	223337		Ga. s.	Dora Estelle	42	32	62.6	17.5	5.7	1923	Ewell, Md.
60	157305		Ga. s.	Dora Rasmussen	10	9	46.0	14.5	3.8	1893	Pocomoke City, Md.
61	214946		Ga. s.	Doran	5	5	34.4	7.4	2.1	1916	Ferryville, Wis.
62	157600		Ga. s.	Doreas	28	14	53.4	18.0	6.6	1901	Essex, Mass.
63	213490		Ga. s.	Doreas	7	7	26.5	11.0	3.7	1914	Barnegat, N. J.
64	226045		Ga. s.	Doreas	8	6	29.8	10.9	3.6	1928	Brunswick, Ga.

1 Formerly ga. s. Corressie.

2 Formerly ga. s. Jules J. Lanauz.

3 Formerly ga. s. (a) Henry Butler,
(b) Venitzie.

Line No.	Service	Crew	Horse-power	Name of owner	Home port	Address of owner
1	Fsh.	1	20	Eduard Grosse	Tacoma, Wash.	1002 North Junett Street.
2	Frt.	1	12	H. T. Foster	Charleston, S. C.	Mount Pleasant, S. C.
3	Fsh.	7	60	New England Fish Co. (Me.)	Boston, Mass.	44 Boston Fish Pier.
4	Pas.	1	25	C. W. Schneider	Memphis, Tenn.	710 Union Avenue.
5	Tow.	3	25	Waldeck-Deal Dredging Co. (Fla.)	Miami, Fla.	832 Northwest Twelfth Court.
6	Pas.	1	20	R. H. Espy	Chicago, Ill.	Dixon, Ill.
7	Fsh.	2	20	I. Goldstein	Juneau, Alaska	
8	Frt.	1	24	William Henson	Baltimore, Md.	3225 Weedon Avenue, Fairfield, Md.
9	Fsh.	6	20	Perry T. Holmes	Philadelphia, Pa.	Ship Bottom, N. J.
10	Tow.	2	200	Charles Fix	Buffalo, N. Y.	1826 Niagara Street.
11	Fsh.	2	20	Louisiana Oyster & Fish Co. (La.)	New Orleans, La.	Berwick, La.
12	Tow.	3	200	Lincoln County Tug & Barge Co. (Oreg.)	Portland, Oreg.	808 Northwestern Bank Bldg.
13	Fsh.	2	45	E. T. Lawson	Newport News, Va.	Box 330, Hampton, Va.
14	Frt.	4	12	Joseph Alexander Harrison	Cambridge, Md.	Wittman, Md.
15	Pas.	3	50	Jacob G. Glaessgen	New York, N. Y.	206 Wyckoff Avenue (B).
16	Tow.	1	50	Duval County	Jacksonville, Fla.	Market and Forsyth Streets.
17	Tow.	4	150	Cary Davis Tug & Barge Co. (Wash.)	Seattle, Wash.	Pier A.
18	Fsh.	1	20	Norman Rude	do.	Stokes Building, Everett, Wash.
19	Pas.	1	40	Dolly Randolph	New York, N. Y.	200 West Ninety-ninth Street.
20	Oys.	2	10	M. McIntosh	Brunswick, Ga.	Bay Street.
21	Fsh.	6	16	H. R. Sauls	Apalachicola, Fla.	Tallahassee, Fla.
22	Fsh.	3	16	Didrick Tonneson	Ketchikan, Alaska	Petersburg, Alaska.
23	Fsh.	3	35	L. M. Close	do.	Box 347.
24	Fsh.	5	55	Petersburg Packing Co. (Wash.)	Petersburg, Alaska	
25	Fsh.	2	12	J. Fred Davis	New York, N. Y.	Greenport, N. Y.
26	Fsh.	5	12	Sebastian-Stuart Fish Co. (Wash.)	Ketchikan, Alaska	
27	Pas.	2	20	J. A. Lofton	Charleston, S. C.	McClellanville, S. C.
28	Fsh.	10	48	Wurren Fish Co. (Fla.)	Pensacola, Fla.	Baylen Street Wharf.
29	Mso.	4	b 50	Pacific Marine Chemicals (Calif.)	San Diego, Calif.	Chula Vista, Calif.
30	Tow.	2	45	J. S. Abercromble Co. (Tex.)	Houston, Tex.	617 West Building.
31	Tow.	1	60	George Lewis	Pensacola, Fla.	10 Embarcadero.
32	Frt.	2	22	Mattie Schoals	Marquette, Mich.	Brimley, Mich.
33	Pas.	2	18	Matthew Aokerman, sr.	Newark, N. J.	55½ Joseph Street.
34	Pas.	1	40	H. E. Caulfield	Tampa, Fla.	St. Petersburg, Fla.
35	Tow.	1	35	Ohio Liver Gravel Co. (W. Va.)	Pittsburgh, Pa.	Jullanna Street, Parkersburg, W. Va.
36	Fsh.	1	20	Pacific Sea Foods Co. (Wash.)	Seattle, Wash.	Hoquiam, Wash.
37	Fsh.	3	27	Nels Sandwick	Petersburg, Alaska	
38	Fsh.	2	16	Asa Starkweather	Ketchikan, Alaska	
39	Frt.	2	12	Luther Mason	Beaufort, N. C.	Stacy, N. C.
40	Tow.	1	20	C. A. Witt	Pittsburgh, Pa.	Grantsville, W. Va.
41	Frt.	2	45	James F. Sullivan	Eastport, Me.	Lubeo, Me.
42	Fsh.	3	16	William Wachter, jr.	Sault Ste. Marie, Mich.	Naubinway, Mich.
43	Tow.	4	165	Smoot Sand & Gravel Corporation (Va.)	Alexandria, Va.	3020 K Street NW., Washington, D. C.
44	Pas.	4	60	Arctic Transport Co. (N. J.)	Nome, Alaska	204 Colman Building, Seattle, Wash.
45	Fsh.	3	8	Nels M. Sorensen	Milwaukee, Wis.	Kewaunee, Wis.
46	Fsh.	2	40	C. F. Rogers	Seattle, Wash.	8342 Twentieth Avenue NW.
47	Fsh.	24	1,280	Utopian Fisheries (Wash.)	Seward, Alaska	Sawmill Bay, Latouche, Alaska.
48	Frt.	1	60	Adolph J. Sabath	San Francisco, Calif.	Stockton (Mildred Island), Calif.
49	Frt.	3	50	Charles G. Adams	Norfolk, Va.	Eclipse, Va.
50	Pas.	2	37	Louis Konarek	New York, N. Y.	523 East Eighty-first Street, Sheephead Bay, N. Y.
51	Fsh.	1	1	C. Sebellin	Seattle, Wash.	Fort Stanley, Wash.
52	Fsh.	1	35	Alvin Maupin	do.	South Bend, Wash.
53	Fsh.	2	65	John Halls	do.	2824 West Fifty-ninth Street.
54	Frt.	1	20	Duelio Businelli	New Orleans, La.	Franklin, La.
55	Fsh.	1	b 18	Little Jack	Juneau, Alaska	Killisnoo, Alaska.
56	Pas.	1	16	G. C. Richardson	Memphis, Tenn.	Hales Point, Tenn.
57	Pas.	2	b 60	Luke J. Ozenne	Los Angeles, Calif.	1005 Central Avenue, Newport Beach, Calif.
58	Mso.	1	24	George Rathman	New York, N. Y.	Island Park, N. Y.
59	Frt.	2	50	Nosh T. Evans	Crisfield, Md.	Ewell, Md.
60	Frt.	2	15	James W. Gardner	Annapolis, Md.	Mayo, Md.
61	Pas.	1	25	Joseph L. Adams	Milwaukee, Wis.	Ferryville, Wis.
62	Cod.	7	45	Anthony Frontiero	Gloucester, Mass.	85 Commercial Street.
63	Pas.	1	10	George F. Paul	Philadelphia, Pa.	1027 West Oxford Street.
64	Fsh.	2	25	J. A. Donnelly	Brunswick, Ga.	1807 Reynolds Street.

‡ Formerly U. S. Navy ga. s. 14727.

‡ Formerly U. S. Q. M. C. ga. s. Lieut. Chas. O. Donaldson.

Line No.	Official No.	Signal letters	Rig	Name of vessel	Tonnage		Register dimensions			When built	Where built
					Gross	Net	Length	Breadth	Depth		
							Feet	Feet	Feet		
1	216769		Ga. w.	Dorena	37	23	63.6	16.0	3.4	1918	Metropolis, Ill.
2	212219		Ga. s.	Dorianna	11	7	35.6	12.3	4.1	1914	Toms River, N. J.
3	227180		Ol. s.	Dorio	62	42	68.2	17.3	8.1	1928	Seattle, Wash.
4	220270		Ga. s.	Dorio	10	7	36.0	10.8	4.0	1917	Brooklyn, N. Y.
5	167441		Ga. s.	Doris	26	12	51.4	18.3	5.3	1896	Bridgeton, N. J.
6	205374		Ga. s.	Doris	7	7	43.7	9.0	2.1	1908	Tuckerton, N. J.
7	209869		Ga. s.	Doris	28	14	56.6	18.0	5.0	1912	Noank, Conn.
8	213200		Ga. s.	Doris	8	8	28.2	8.7	3.3	1915	Green Bay, Wis.
9	218339		Ga. s.	Doris	7	6	32.5	9.1	4.2	1919	Colby, Wash.
10	222012		Ga. s.	Doris	6	6	32.8	10.8	3.4	1922	Lavallette, N. J.
11	224371		Ol. s.	Doris	17	11	43.8	13.9	5.4	1921	Newcastle, Me.
12	226509		Ga. s.	Doris	11	7	33.2	11.6	4.4	1926	North Wildwood, N. J.
13	225703		Ga. s.	Doris IV	9	7	33.7	12.1	4.0	1926	Bridgeton, N. J.
14	221522		Ga. s.	Doris D.	75	46	64.6	19.4	2.5	1931	Patterson, La.
15	226571		Ol. s.	Doris E.	74	50	69.5	17.0	8.7	1927	Port Blakely, Wash.
16	226805		Ga. s.	Doris M.	12	10	41.4	11.7	4.5	1927	Ipswich, Mass.
17	115260		Ga. s.	Doris and Pearl	19	8	49.4	14.9	4.8	1874	Bristol, Me.
18	225274		Ol. s.	Doris White	23	7	46.5	14.7	4.5	1925	Barwell, Ala.
19	227648		Ol. s.	Doris F. Amero	76	51	78.4	20.0	9.7	1928	Essex, Mass.
20	226341		Ol. s.	Doris M. Hawes	61	41	72.8	18.3	8.7	1927	do.
21	217048		Ga. s.	Dorman W.	5	5	20.4	8.2	3.2	1917	St. James, Mich.
22	219996		Ga. s.	Dormer No. 1	20	19	44.0	10.4	3.9	1906	Menominee, Mich.
23	207529		Ol. s.	Dorothea	116	65	94.0	19.5	9.0	1910	Seattle, Wash.
24	221480		Ol. s.	Dorothea	145	99	90.0	22.3	7.2	1921	Stockton, Calif.
25	223362		Ga. s.	Dorothea M.	13	10	35.7	10.0	3.0	1923	St. James, Mich.
26	217816		Ga. s.	Dorothea M. Geary	13	9	36.6	10.6	4.4	1915	Ashtabula, Ohio
27	167482		Ga. s.	Dorothy	38	32	60.2	17.2	7.0	1897	Essex, Mass.
28	201220		Ga. s.	Dorothy	14	10	46.4	13.5	2.8	1904	Clinton, Conn.
29	205607		Ga. s.	Dorothy	10	9	31.5	13.3	4.4	1893	Brooklyn, N. Y.
30	210655		Ol. s.	Dorothy	10	6	45.0	11.0	4.4	1912	New Orleans, La.
31	212912		Ol. s.	Dorothy	130	89	92.8	20.6	10.1	1914	Seattle, Wash.
32	213455		Ga. s.	Dorothy	10	9	28.5	9.0	3.9	1915	Sturgeon Bay, Wis.
33	215010		Ga. s.	Dorothy	7	7	27.0	8.4	3.3	1894	do.
34	216301		Ga. s.	Dorothy	8	5	29.2	10.5	3.5	1918	Port St. Joe, Fla.
35	220771		Ga. s.	Dorothy	14	11	45.0	13.0	4.0	1920	Wrangell, Alaska
36	221487		Ga. s.	Dorothy	7	6	29.8	10.0	2.8	1917	Cedarville, Mich.
37	221890		Ga. w.	Dorothy	11	7	31.0	8.3	2.4	1922	Newport, Ky.
38	222411		Ga. s.	Dorothy	35	24	59.8	16.8	6.0	1919	Crisfield, Md.
39	222736		Ol. w.	Dorothy	40	34	69.2	16.0	3.7	1923	Pittsburgh, Pa.
40	224016		Ga. s.	Dorothy	39	26	59.0	17.3	5.6	1924	Amburg, Va.
41	225720		Ga. s.	Dorothy	7	5	34.7	9.8	3.6	1926	Bowers, Del.
42	225988		Ga. s.	Dorothy	11	9	37.9	8.2	2.8	1905	St. Joseph, Mich.
43	226112		Ga. s.	Dorothy	10	8	38.6	7.5	3.0	1926	Guntersville, Ala.
44	227291		Ga. s.	Dorothy	19	19	60.0	16.0	2.5	1928	Pittsburgh, Pa.
45	228196		Ol. w.	Dorothy	41	15	52.3	13.8	2.8	1927	Tuscaloosa, Ala.
46	207161		Ga. s.	Dorothy A.	9	8	28.0	9.6	3.6	1906	Two Rivers, Wis.
47	215608		Ga. s.	Dorothy B.	29	17	51.5	13.3	5.3	1917	Acme, Oreg.
48	206508		Ga. s.	Dorothy D.	9	7	36.0	10.6	4.5	1909	Yarmouth, Me.
49	224788		Ga. s.	Dorothy D.	11	8	33.7	11.0	4.2	1925	Hoonah, Alaska
50	204045		Ga. s.	Dorothy F.	22	10	45.0	13.5	5.0	1907	Rye, N. Y.
51	202950		Ga. s.	Dorothy H.	9	6	36.6	10.3	3.2	1906	Astoria, Oreg.
52	212970		Ga. s.	Dorothy H.	10	6	34.7	11.4	4.5	1915	Swans Island, Me.
53	205804		Ga. s.	Dorothy K.	10	9	30.8	9.4	3.8	1908	Northport, Mich.
54	223834		Ol. s.	Dorothy L.	21	10	57.0	14.1	5.3	1924	Marshfield, Oreg.
55	226677		Ga. s.	Dorothy L.	14	10	36.7	11.5	6.7	1927	Dockton, Wash.
56	221146		Ga. s.	Dorothy M.	9	6	35.0	10.2	4.3	1921	Quillico, Wash.
57	222184		Ga. s.	Dorothy M.	26	11	53.0	15.8	6.3	1922	Friendship, Me.
58	209477		Ga. s.	Dorothy R.	7	7	28.4	8.4	3.4	1906	Bay Settlement, Wis.
59	222908		Ol. s.	Dorothy T.	21	13	55.6	14.0	2.4	1923	Paducah, Ky.
60	223125		Ga. s.	Dorothy Allen	12	9	35.2	10.0	2.0	1923	Morehead City, N. C.
61	226871		Ol. s.	Dorothy Badger	21	12	46.9	14.4	4.7	1927	San Francisco, Calif.
62	215534		Ga. s.	Dorothy Foster	15	10	41.4	11.6	4.4	1917	Deltaville, Va.
63	224273		Ga. s.	Dorothy Francis	25	19	59.8	17.2	3.7	1924	West Norfolk, Va.
64	212516		Ga. s.	Dorothy Halbert	30	20	53.6	14.0	5.2	1914	Hoculquam, Wash.
65	226130		Ol. s.	Dorothy Leigh	142	66	118.5	21.9	6.9	1920	West Norfolk, Va.
66	221419		Ga. s.	Dorothy & Donlida	9	7	32.4	10.9	4.7	1921	Newport, R. I.
67	157622		Ga. s.	Dorothy A. Parsons	19	14	62.0	17.5	4.2	1901	Ortolo, Md.
68	203146		Ga. s.	Dorris	9	6	37.5	11.5	4.0	1906	South Portland, Me.
69	208679		Ga. s.	Dorris	8	5	34.5	8.4	3.9	1911	Wit, N. C.
70	228168		Ga. w.	DORRIS	26	26	60.0	16.0	3.0	1929	Nashville, Tenn.

1 Formerly ga. s. ^a Shattucket.
 2 Formerly ga. s. ^b George A. Fuller.
 3 Formerly ga. s. Sina Shore.
 4 Formerly ga. s. Comet.

5 Formerly ga. s. ^a Tyee.
 6 Formerly ga. s. ^b Chukotsk.
 7 Formerly U. S. Q. M. O. ga. s. Lieut. Wm. C. Brown, jr.
 8 Formerly ga. s. Rogue.

Line No.	Service	Crew	Horse-power	Name of owner	Home port	Address of owner
1	Pas.	8	20	Joe Walls.....	Paducah, Ky.....	Hickman, Ky.
2	Pas.	2	24	Hugo Harms.....	Philadelphia, Pa.....	Toms River, N. J.
3	Fsh.	10	135	O. B. Haaney.....	Seattle, Wash.....	2808 West Fifty-eighth Street.
4	Pas.	2	20	Frank L. Davies.....	New York, N. Y.....	2644 East Twenty-sixth Street (B.).
5	Frt.	7	36	George H. Walls.....	Philadelphia, Pa.....	Little Creek, Del.
6	Oys.	3	25	Wilbur C. Parker.....	do.....	Tuckerton, N. J.
7	Pas.	8	90	John J. Lynch.....	New York, N. Y.....	Fifty-fourth Street and North River.
8	Fsh.	2	15	Louis Fabry.....	Milwaukee, Wis.....	Brussels, Wis.
9	Fsh.	2	14	Ralph Nelson.....	Seattle, Wash.....	
10	Fsh.	4	20	Otto M. Peterson.....	Philadelphia, Pa.....	Chadwick, N. J.
11	Cod.	2	30	Arthur J. Barrett.....	Vineyard Haven, Mass.....	Nantucket, Mass.
12	Fsh.	1	40	Edwin Lamberg.....	Philadelphia, Pa.....	Wildwood, N. J.
13	Pas.	1	40	George W. Bowen.....	do.....	Bridgeton, N. J.
14	Frt.	4	60	James Clyde Denn.....	New Orleans, La.....	Plaquemine, La.
15	Frt.	8	135	Alaska Pacific Salmon Corporation (Del.).....	Ketchikan, Alaska.....	
16	Pas.	2	60	Pier Translt Co. (Mass.).....	Salem, Mass.....	257 Washington Street.
17	Frt.	2	26	Seaport Navigation Co. (Mo.).....	Eastport, Me.....	Union Wharf.
18	Fsh.	3	40	Henry T. Bishop.....	Mobile, Ala.....	Barnwell, Ala.
19	Cod.	8	140	Nelson L. Amero.....	Gloucester, Mass.....	7 Columbia Street.
20	Fsh.	12	120	Aubry L. Hawes.....	do.....	304 Main Street.
21	Fsh.	3	8	Guy Wilson, estate of.....	Grand Haven, Mich.....	Cross Village, Mich.
22	Fsh.	4	18	Dormer Co. (Mich.).....	Milwaukee, Wis.....	Menominee, Wis.
23	Frt.	7	100	G. H. Wills.....	Seattle, Wash.....	108 Grand Trunk Dock.
24	Frt.	2	120	P. F. Wood.....	San Francisco, Calif.....	Stookton, Calif.
25	Fsh.	3	50	Kenneth McLean.....	Grand Haven, Mich.....	Charlevoix, Mich.
26	Mso.	3	50	Frank Geary.....	Cleveland, Ohio.....	Ashtabula, Ohio.
27	Fsh.	7	28	Salvadore Colandra.....	Galveston, Tex.....	1422 Church Street.
28	Pas.	2	37	Robert H. Denny.....	Miami, Fla.....	267 Southwest Ninth Street.
29	Pas.	1	12	George Patterson.....	New York, N. Y.....	68 Hubbard Street (B).
30	Fsh.	17	120	E. B. Cognevich.....	New Orleans, La.....	Buras, La.
31	Pas.	8	30	O. O. Hvatum.....	Seattle, Wash.....	6046 Palatine Avenue.
32	Fsh.	8	12	Vernon Miller.....	Milwaukee, Wis.....	Sturgeon Bay, Wis.
33	Fsh.	2	8	Charles Williams.....	Sault St. Marie, Mich.....	Cedar View, Mich.
34	Fsh.	1	40	Roy Maddox.....	Apalachicola, Fla.....	Port St. Joe, Fla.
35	Fsh.	2	40	F. J. Baronovich.....	Wrangell, Alaska.....	
36	Fsh.	1	10	Henry J. Visnau.....	Marquette, Mich.....	Cedarville, Mich.
37	Pas.	2	6	William H. Stow.....	Louisville, Ky.....	General delivery.
38	Tow.	2	125	George A. Green.....	Milwaukee, Wis.....	Green Bay, Wis.
39	Tow.	2	100	Keystone Sand & Supply Co. (Pa.).....	Pittsburgh, Pa.....	300 Pennsylvania Avenue.
40	Frt.	2	50	Tawes Ice Co.....	Crisfield, Md.....	Dook Street.
41	Fsh.	1	15	Frank N. Spayd.....	Wilmington, Del.....	Bowers, Del.
42	Pas.	1	40	Howard O. Bulkley.....	Grand Haven, Mich.....	Pointe Aux Pins, Mich.
43	Tow.	2	20	H. H. McGehee.....	Nashville, Tenn.....	Guntersville, Ala.
44	Fer.	1	22	Kenshaw Ferry Co. (Pa.).....	Pittsburgh, Pa.....	169 Carnegie Avenue, Wilson, Pa.
45	Tow.	3	45	J. B. Herman & Son.....	Mobile, Ala.....	Tuscaloosa, Ala.
46	Fsh.	4	14	Clarence Gustafson.....	Milwaukee, Wis.....	Brussels, Wis.
47	Fsh.	2	50	Urmak Livestock Co. (Oreg.).....	Unalaska, Alaska.....	
48	Frt.	2	24	Royal River Packing Corporation (Mo.).....	Portland, Me.....	Yarmouth, Me.
49	Fsh.	3	10	Silas Dalton.....	Juneau, Alaska.....	Hoonah, Alaska.
50	Frt.	2	40	H. O. Brown.....	Washington, D. C.....	General Delivery, Georgetown, D. C.
51	Fsh.	1	16	Doty Fish Co. (Wash.).....	Astoria, Oreg.....	Kalama, Wash.
52	Frt.	1	14	Sherman W. Joyce.....	Bar Harbor, Me.....	Swans Island, Me.
53	Pas.	1	10	Carl Halberg.....	Grand Haven, Mich.....	St. Ignace, Mich.
54	Tow.	1	150	Anchor Towing Co.....	Portland, Oreg.....	311 Mayer Building.
55	Fsh.	2	20	H. C. Larsen.....	Tacoma, Wash.....	Dockton, Wash.
56	Mso.	1	12	Ohas. Burnett.....	Seattle, Wash.....	Selma, Oreg.
57	Fsh.	5	35	Joseph C. Messing.....	Newport, R. I.....	88 Hammond Street.
58	Fsh.	2	15	Lars Bilton.....	Milwaukee, Wis.....	Detroit Harbor, Wis.
59	Tow.	3	46	Missouri Valley Bridge & Iron Co. (Kans.).....	St. Louis, Mo.....	Leavenworth, Kans.
60	Frt.	2	28	Henry B. Gilpin.....	Baltimore, Md.....	Winchester, Va.
61	Tow.	1	b 130	Lorentz Lorentzen.....	San Francisco, Calif.....	Petaluma, Calif.
62	Tnk.	1	36	J. B. Fox.....	Newport News, Va.....	Mathews, Va.
63	Frt.	2	20	Oille Travis.....	do.....	1240 Twenty-sixth Street.
64	Tow.	2	75	Western Fisheries Co. (Wash.).....	Seattle, Wash.....	Anacortes, Wash.
65	Frt.	4	180	Norfolk, Baltimore & Carolina Line (Va.).....	Norfolk, Va.....	Clyde Line Pier No. 1.
66	Fsh.	3	18	Earle J. Barrows.....	Newport, R. I.....	Block Island, R. I.
67	Frt.	2	36	George W. Bailey.....	Cape Charles, Va.....	Zanoni, Va.
68	Frt.	1	25	Thomas Tucker.....	Portland, Me.....	Commercial Wharf.
69	Frt.	1	12	Julian Gregory.....	Beaufort, N. C.....	Pamlico, N. C.
70	Fer.	2	b 15	Davidson County Highway Commission.....	Nashville, Tenn.....	

† Formerly ga. s. ^a No. 32.
^b Frank M. Phillips.
^c Frances H.

* Formerly ol. s. Joan Kerann.

Line No.	Official No.	Signal letters	Rig	Name of vessel	Tonnage		Register dimensions			When built	Where built
					Gross	Net	Length	Breadth	Depth		
1	226107		Ol. s.	Doswell S. Edwards	93	39	77.3	23.6	7.3	1926	Kayak, Va.
2	218133		Ga. s.	Dot	13	9	36.3	10.5	4.6	1919	Arletta, Wash.
3	222097		Ga. w.	Dot	22	22	50.0	14.4	3.0	1923	Madison, Ind.
4	219420		Ga. s.	Dot II	16	12	36.3	12.8	5.4	1920	Osterville, Mass.
5	223229		Ga. s.	Dothan Queen	14	9	58.1	9.8	3.8	1922	Pearl Bayou, Fla.
6	222291		Ga. s.	Doug., Jr.	11	9	31.3	10.8	3.5	1922	Norristown, Pa.
7	219921		Ga. s.	Doughboy	14	9	41.4	12.9	5.3	1920	New York, N. Y.
8	220201		Ol. s.	Doughboy	30	24	45.0	12.1	5.4	1926	Manitowoc, Wis.
9	223433		Ol. s.	Douglas	179	122	94.0	24.2	12.0	1919	Rooky River, Ohio.
10	221021		Ol. s.	Douglas Alexander	355	241	100.4	30.7	10.4	1920	Fall River, Mass.
11	222531		Ga. w.	Dove	99	85	104.0	19.0	3.6	1922	Parkersburg, W. Va.
12	214024		Ol. s.	Dragon	16	11	38.8	12.7	6.1	1916	Glenwood Landing, N. J.
13	227357		Ga. s.	Dragon II	14	9	30.0	13.5	5.1	1928	Glenwood Landing, N. Y.
14	205583		Ga. s.	Drayton	13	9	44.0	14.2	3.8	1908	Eliza Island, Wash.
15	6905		Ga. s.	Dreadnaught	6	5	45.5	10.2	2.6	1880	Nanticoke, Md.
16	157252		Ga. s.	Dreadnaught	12	11	38.0	14.0	4.3	1889	Bellport, N. J.
17	213020		Ga. s.	Dreadnaught	8	6	34.5	11.0	2.5	1915	Sitka, Alaska
18	222281		Ga. s.	Dreadnaught	6	6	27.5	8.1	3.1	1917	Milwaukee, Wis.
19	223109		Ga. s.	Dreadnaught	29	14	50.8	14.0	5.4	1923	Jacksonville, Fla.
20	223054		Ga. s.	Dreadnaught	13	11	45.7	15.0	2.8	1924	Tuckerton, N. J.
21	227432		Ga. s.	Dreadnaught II	29	20	47.5	13.0	6.6	1923	Stuart, Fla.
22	211212		Ga. s.	Dream Girl	10	7	36.5	9.3	5.5	1913	St. Louis, Mo.
23	223205		Ga. s.	Dream Girl	8	5	40.3	8.9	3.3		Unknown
24	228259		Ol. s.	Drew Foss	34	23	53.2	16.0	7.1	1929	Tacoma, Wash.
25	206432		Ga. s.	Drift	8	5	37.0	10.0	2.3	1909	Everett, Wash.
26	206894		Ga. s.	Driva	35	23	50.1	15.9	6.5	1912	Tacoma, Wash.
27	227304		Ga. w.	Drixie Nell Duffy	15	15	58.3	12.0	2.3	1928	Bridgeport, Ala.
28	157281		Ga. s.	Drucilla	9	6	51.0	14.0	3.2	1890	Somerset County, Md.
29	224150		Ga. s.	Druis L.	8	6	34.8	9.7	2.6	1924	Chauvin, La.
30	223438		Ga. s.	Drummond	14	10	48.4	14.9	3.6	1923	Drummond, Mich.
31	157423		Ga. s.	Drusilla	8	6	44.8	9.5	3.9	1892	Bristol, R. I.
32	203264		Ga. s.	Dryad	16	16	38.0	12.9	5.7	1906	Manitowoc, Wis.
33	213266		Ga. s.	Dubrovnik	30	24	49.0	13.9	6.5	1915	Seattle, Wash.
34	219688		Ga. s.	Duce	7	6	27.9	9.0	4.1	1917	do.
35	211637		Ga. s.	Duobess	11	9	34.3	13.0	3.8	1892	Patchogue, N. Y.
36	219480		Ga. s.	Duchess	8	7	32.4	8.0	4.0	1897	New York, N. Y.
37	211536		Ga. s.	Duchess II	8	5	36.0	9.5	4.0	1913	Chicago, Ill.
38	227252		Ga. w.	DUGAN	17	12	40.0	14.5	2.6	1927	Jeffersonville, Ind.
39	221572		Ga. s.	Duke	40	21	59.3	21.3	5.4	1921	Eastport, Me.
40	224752		Ol. s.	Duncan I	40	27	56.6	15.7	6.6	1925	Seattle, Wash.
41	226726		Ol. w.	DUNCAN BRUCE	357	185	133.6	35.1	6.0	1927	Charleston, W. Va.
42	200591		Ga. s.	Dundas	12	10	33.0	11.5	4.5	1912	Seattle, Wash.
43	220579		Ga. s.	Dunlin	14	9	37.4	10.6	5.9	1920	do.
44	223193		Ga. s.	Duocrete No. 1	9	6	35.0	10.4	4.6	1910	Los Angeles, Calif.
45	208722		Ga. s.	Dupont	40	27	52.6	16.0	7.2	1911	Manitowoc, Wash.
46	212401		Ga. s.	Duskidora	10	10	33.0	13.1	3.7	1914	Babylon, N. Y.
47	225704		Ga. s.	Dutch II	8	7	25.7	8.3	2.3	1926	Newport, Ark.
48	208453		Ga. s.	Dux	7	6	34.2	11.7	2.8	1910	Patchogue, N. Y.
49	227108		Ol. s.	Dynamic	68	45	63.3	18.2	8.8	1927	Tottenville, N. Y.
50	214032		Ga. s.	Dynamite Kld IV	7	5	32.3	9.2	4.1	1916	Seattle, Wash.
51	216396		Ga. s.	Dynamite Kld V	9	7	36.5	8.9	4.4	1918	Glendale, Wash.
52	220001		Ga. s.	E. S. D.	25	16	57.5	17.0	2.2	1926	Cut Off, La.
53	212415		Ol. s.	E. Antoni	49	16	69.5	19.4	7.0	1914	Sausalito, Calif.
54	136105		Ga. s.	E. Glennan	8	7	40.8	12.9	2.9	1889	Biloxi, Miss.
55	214682		Ga. s.	E. Nielson	18	15	42.8	11.6	5.7	1917	Seattle, Wash.
56	200750		Ga. s.	E. A. Hegg	11	7	40.0	10.5	4.0	1904	do.
57	225072		Ol. s.	E. C.	18	9	46.4	13.1	4.6	1925	Mystic, Conn.
58	201159		Ga. s.	E. D. M.	10	7	33.3	10.1	3.6	1904	Seattle, Wash.
59	136918		Ol. s.	E. E. Moore	22	15	62.4	17.0	5.1	1901	Orlole, Md.
60	135926		Ga. s.	E. E. Smith	6	5	28.0	11.0	3.2	1886	Patchogue, N. Y.
61	8452		Ga. s.	E. F. Mead	40	35	62.0	21.8	4.7	1868	Nyack, N. Y.
62	211355		Ga. s.	E. F. Travers	32	20	71.0	15.3	4.1	1913	Fishing Creek, Md.
63	224775		Ga. s.	E. I. B.	21	16	39.9	12.1	5.8	1925	Dewatto, Wash.
64	213540		Ga. s.	E. J. N.	24	16	42.0	14.0	5.0	1915	Kasaan, Alaska
65	209136		Ga. s.	E. J. Parks	7	6	47.8	11.0	3.2	1902	Rappahannock, Va.
66	224885		Ga. s.	E. L.	8	5	36.2	11.0	2.7	1924	Chauvin, La.
67	224475		Ol. s.	E. L. McLallen, Jr.	58	48	65.1	16.0	4.2	1925	Memphis, Tenn.
68	215797		Ga. s.	E. L. Smith	64	46	63.7	18.6	6.1	1917	Taft, Oreg.
69	223802		Ga. s.	E. M. Willis II	67	57	106.0	14.7	5.8	1917	Bayonne, N. J.
70	136145		Ga. s.	E. P. Dickson	17	9	48.5	11.7	4.4	1888	Laconia, N. H.
71	135539		Ga. s.	E. P. Evans	35	31	62.5	20.2	5.6	1881	Pungotague, Va.
72	215590		Ol. s.	E. R. Clarke	27	16	53.0	15.9	4.8	1917	Perrin, Va.

¹ Formerly ga. s. U. S. B. Q. M. O. ga. s. Lieut. Harold B. Douglas.

² Formerly ga. s. Sea Gem.

Line No.	Service	Crew	Horse-power	Name of owner	Home port	Address of owner
1	Frt.	6	120	C. P. Dey.....	Beaufort, N. C.	605 Front Street.
2	Tow.	1	20	A. L. Johnson.....	Tacoma, Wash.	Wauna, Wash.
3	Tow.	3	25	Leonard P. Mason.....	Evansville, Ind.	Madison, Ind.
4	Cod.	2	40	Clarence M. Cobb.....	Boston, Mass.	10 Post-office Square.
5	Pas.	1	40	Domenico Colderoni.....	Tampa, Fla.	1707 Eighth Avenue.
6	Pas.	1	24	Douglas C. Behrle.....	Philadelphia, Pa.	Rosemont, Pa.
7	Pas.	2	27	Charles Goetz.....	New York, N. Y.	Broad Channel, N. Y.
8	Fsh.	4	b 45	Norman V. Aille.....	Milwaukee, Wis.	Two Rivers, Wis.
9	Tow.	7	b 320	Cary Davis Tug & Barge Co. (Wash.)	Seattle, Wash.	Pier A.
10	Frt.	7	500	Singer Manufacturing Co. (N. J.)	New York, N. Y.	149 Broadway.
11	Pas.	4	40	O. R. Righter.....	Pittsburgh, Pa.	Creston, W. Va.
12	Tow.	2	75	William R. Legge.....	Philadelphia, Pa.	200 South Massachusetts Ave., Atlantic City, N. J.
13	Msc.	1	60	James Fyle.....	New York, N. Y.	Glenwood Landing, N. Y.
14	Fsh.	2	20	Pacific American Fisheries (Me.)	Seattle, Wash.	South Bellingham, Wash.
15	Frt.	2	30	J. W. Crosby.....	Cambridge, Md.	Oxford, Md.
16	Pas.	1	18	Joab Higbee.....	Philadelphia, Pa.	126 North Vermont Avenue, Atlantic City, N. J.
17	Fsh.	1	20	Joseph Trutt.....	Sitka, Alaska.	
18	Fsh.	2	9	Frank C. Emmes.....	Milwaukee, Wis.	Brussels, Wis.
19	Tow.	2	100	Wayland T. Coppedge.....	Jacksonville, Fla.	Durkee, Building.
20	Oys.	3	28	Walter S. Allen, sr.....	Philadelphia, Pa.	Tuckerton, N. J.
21	Frt.	3	80	C. M. Holt.....	St. Augustine, Fla.	Care La Posoria Hotel.
22	Pas.	1	20	E. F. Deterding.....	St. Louis, Mo.	Alton, Ill.
23	Msc.	1	48	Maxine Flores.....	New York, N. Y.	105 West Sixtieth Street.
24	Tow.	4	120	Foss Launch & Tug Co. (Wash.)	Tacoma, Wash.	400 Dock Street.
25	Fsh.	1	12	Hans B. Petersen.....	Seattle, Wash.	2611 West Newton Street.
26	Tow.	1	80	Juneau Lumber Mills (Alaska)	Juneau, Alaska.	
27	Tow.	2	25	O. H. Duffy.....	Mobile, Ala.	
28	Frt.	2	15	Harrison Dennis.....	Annapolis, Md.	Bridgeport, Ala.
29	Fsh.	2	18	August Lirette.....	New Orleans, La.	Chauvin, La.
30	Pas.	1	50	Earl E. Bailey.....	Marquette, Mich.	Drummond, Mich.
31	Frt.	1	20	Pennsylvania Petroleum Products Co. (R. I.)	Providence, R. I.	312 Broad Street.
32	Frt.	2	b 40	Emil G. Winjum.....	Milwaukee, Wis.	Sturgeon Bay, Wis.
33	Fsh.	5	40	Bob Peratovich.....	Juneau, Alaska.	Klawack, Alaska.
34	Fsh.	2	20	W. R. Calderwood.....	Seattle, Wash.	1907 First Avenue.
35	Frt.	2	15	William P. Rutter.....	Philadelphia, Pa.	West Creek, N. J.
36	Pas.	2	25	City of New York.....	New York, N. Y.	Municipal Building.
37	Pas.	1	60	C. W. Hunter Co. (Del.)	Memphis, Tenn.	177 South Front Street.
38	Pas.	1	30	Joel Vail.....	Evansville, Ind.	Mt. Vernon, Ind.
39	Frt.	2	48	Seaport Navigation Co. (Me.)	Eastport, Me.	Union Wharf.
40	Fsh.	6	75	Pioneer Packing Co. (Wash.)	Seattle, Wash.	Colman Building.
41	Tow.	13	b 720	American Barge Line Co. (Del.)	Louisville, Ky.	122 South Fifth Street.
42	Fsh.	1	12	Oscar Williams.....	Juneau, Alaska.	Hoonah, Alaska.
43	Msc.	1	30	George Broom.....	Seattle, Wash.	Pier 8.
44	Tow.	4	30	Pan Pacific Piling and Construction Co. (Calif.)	Los Angeles, Calif.	Title Insurance Building.
45	Frt.	2	30	E. I. du Pont de Nemours & Co. (N. J.)	Seattle, Wash.	Hoge Building.
46	Pas.	1	12	Ernest Arnold.....	New York, N. Y.	Babylon, N. Y.
47	Tow.	1	40	John Gann.....	Memphis, Tenn.	St. Charles, Ark.
48	Fsh.	1	12	Daniel J. Warner.....	New York, N. Y.	Hampton Bays, N. Y.
49	Tow.	3	240	George C. Brown.....	do.	Foot Amboy Road, Totten-ville, N. Y.
50	Fsh.	1	12	Joe Uthelm.....	Seward, Alaska.	Seldovia, Alaska.
51	Tow.	1	35	Port Gardner Log Patrol (Wash.)	Seattle, Wash.	Wisconsin Building, Everett, Wash.
52	Fsh.	4	20	E. S. Defelice.....	New Orleans, La.	Cut Off, La.
53	Fsh.	3	165	E. Antoni Steamship Corporation (Calif.)	San Francisco, Calif.	Foot Leavenworth Street.
54	Fsh.	2	20	George D. Sprinkle.....	Mobile, Ala.	352 South Dearborne Street.
55	Fsh.	4	30	John Kayser.....	Ketchikan, Alaska.	
56	Pas.	2	32	Mathilde Madsen.....	Juneau, Alaska.	
57	Fsh.	2	30	James H. Beebe.....	New York, N. Y.	West Sayville, N. Y.
58	Pas.	1	20	F. L. Goddard.....	Sitka, Alaska.	
59	Frt.	2	40	Noah A. Milles.....	Cape Charles, Va.	Sanford, Va.
60	Fsh.	1	10	Fred Homan.....	New York, N. Y.	Riverhead, N. Y.
61	Frt.	2	35	Hans N. Nelson.....	Perth Amboy, N. J.	Sayreville, N. J.
62	Frt.	3	40	William H. Cox.....	Crisfield, Md.	Nanticoke, Md.
63	Fsh.	6	22	Carl Rubinstein.....	Seattle, Wash.	Pioneer Building.
64	Fsh.	1	32	M. C. Noyes.....	Ketchikan, Alaska.	
65	Frt.	2	24	Ohas. A. Lockerman.....	Crisfield, Md.	Route 1.
66	Fsh.	2	18	Julien B. Charpentier.....	New Orleans, La.	Cut Off, La.
67	Tow.	2	100	Nickey Bros. (Tenn.)	Memphis, Tenn.	Binghampton, Tenn.
68	Frt.	2	100	Columbia Navigation Co. (Oreg.)	Astoria, Oreg.	Care Astoria Flouring Mills.
69	Frt.	3	100	Ballard Fish & Oyster Co. (Va.)	Norfolk, Va.	Groner's Wharf, foot South-ampton Avenue.
70	Frt.	2	60	Whitcomb Haynes & Whitney (Me.)	Bar Harbor, Me.	Ellsworth Falls, Me.
71	Oys.	6	50	Norman L. Joffries.....	Philadelphia, Pa.	Fort Norris, N. J.
72	Fsh.	4	45	South Fish Co. (Fla.)	Tampa, Fla.	Port Meyers, Fla.

* Formerly ol. s. The Stout.

† Formerly U. S. Navy subchaser 105.

Line No.	Official No.	Signal letters	Rig	Name of vessel	Tonnage		Register dimensions			When built	Where built
					Gross	Net	Length	Breadth	Depth		
1	130768		Ga. s.	E. R. Daniels	26	17	56.0	22.0	4.7	1809	Roanoke Island, N. C.
2	218023		Ga. s.	E. S. Conway	27	12	52.8	14.9	5.5	1919	Chicago, Ill.
3	136746		Ol. s.	E. S. Dickerson	52	12	60.3	21.3	5.0	1883	Bay Shore, N. Y.
4	223110		Ga. s.	E. S. Lucido	16	11	47.5	12.8	4.8	1918	San Diego, Calif.
5	221209	MCSQ	Ol. s.	E. T. BEDFORD	9,563	5,978	499.2	68.1	30.5	1921	Kearny, N. J.
6	218319		Ol. s.	E. T. Somers	64	34	70.8	20.3	6.4	1919	Whitehaven, Md.
7	222269		Ga. s.	E. U. Curtis	9	6	33.1	8.3	4.6	1922	Boston, Mass.
8	224341		Ga. s.	E. W. Fowler	59	53	74.2	20.6	9.1	1924	Pensacola, Fla.
9	136606		Ga. s.	E. James Tull	19	12	55.0	16.0	4.7	1882	Pocomoke City, Md.
10	216453		Ol. s.	E. Warren Edwards	214	103	125.2	21.0	10.2	1918	Millford, Del.
11	136588		Ga. s.	Eagle	9	8	35.0	10.6	3.3	1893	Patchogue, N. Y.
12	136867		Ga. s.	Eagle	14	10	48.9	10.4	3.5	1900	Warrenton, Ore.
13	200010		Ga. s.	Eagle	12	9	46.0	8.5	4.0	1903	Marshfield, Ore.
14	202460		Ol. s.	Eagle	10	10	38.6	10.2	3.0	1905	East San Pedro, Calif.
15	204589		Ga. s.	Eagle	14	13	43.0	11.5	6.0	1907	Manitowoc, Wis.
16	204606		Ga. s.	Eagle	52	22	74.7	22.3	4.2	1907	San Francisco, Calif.
17	205307		Ga. s.	Eagle	20	12	44.0	16.0	6.0	1908	East Machias, Me.
18	205839		Ga. s.	Eagle	9	8	29.0	9.6	3.4	1906	Marinette, Wis.
19	208879		Ga. s.	Eagle	7	6	33.8	9.8	3.1	1911	Fish Egg Island, Alaska.
20	212037		Ga. s.	Eagle	28	19	48.2	14.6	6.4	1914	Tacoma, Wash.
21	214083		Ga. s.	Eagle	10	8	40.2	11.4	5.6	1912	Biddoford, Me.
22	216040		Ga. s.	Eagle	34	27	53.4	14.5	6.6	1917	Tacoma, Wash.
23	216654		Ga. s.	Eagle	9	6	34.7	12.0	4.1	1904	Bayonne, N. J.
24	219169		Ga. s.	Eagle	9	7	34.2	11.4	3.6	1919	Sitka, Alaska.
25	220901		Ga. s.	Eagle	9	7	28.3	13.8	3.9		Unknown
26	221362		Ga. s.	Eagle	10	7	38.6	12.2	3.8	1921	Colgate, Md.
27	223388		Ol. s.	Eagle	82	67	78.3	18.6	8.3	1923	Seattle, Wash.
28	223924		Ga. s.	Eagle	12	9	38.6	11.9	4.3	1924	Dorchester, N. J.
29	224015		Ga. s.	Eagle	8	5	30.8	11.1	3.3	1924	Hoonah, Alaska.
30	224094		Ga. s.	Eagle	15	13	49.0	14.6	3.8	1924	Erie, Pa.
31	225389		Ga. s.	Eagle	77	26	105.1	14.5	8.2	1917	Mare Island, Calif.
32	225382		Ga. s.	Eagle	12	8	37.1	10.5	4.9	1926	Seattle, Wash.
33	225475		Ga. s.	Eagle	9	6	32.0	10.7	4.5	1920	Bridesburg, Pa.
34	226568		Ga. s.	Eagle	8	7	28.9	8.7	3.6	1927	Bayfield, Wis.
35	226941		Ol. w.	Eagle	28	17	59.5	13.8	2.7	1927	Calhoun, Ky.
36	227869		Ol. w.	Eagle	74	74	64.8	30.0	3.9	1928	Paducah, Ky.
37	207411		Ga. s.	Eagle No. 2	14	9	49.3	12.2	4.7	1910	Long Branch, Wash.
38	136607		Ga. s.	Eagle Bird	14	9	41.6	14.3	3.5	1896	Mount Pleasant, S. C.
39	216073		Ga. s.	Eagle March	13	11	32.0	12.1	3.2	1918	Hoonah, Alaska.
40	201049		Ga. s.	Eagle Point	7	6	35.0	7.0	6.2	1904	East Dubuque, Ill.
41	136798		Ga. s.	Eaglet	13	12	38.1	15.0	4.2	1900	New Haven, Conn.
42	136581		Ga. s.	Earl	6	6	38.9	13.1	2.8	1896	Hudson, Md.
43	203553		Ga. s.	Earl	7	6	41.8	14.0	3.0	1906	Deep Creek, Va.
44	207167		Ga. s.	Earl A	5	5	34.0	9.5	3.6	1908	Manitowoc, Wis.
45	222121		Ga. s.	Earl I	10	8	30.1	12.0	3.7	1915	Marcus Hook, Pa.
46	228459		Ga. s.	Earl J	9	7	37.1	11.4	4.3	1929	Newport, N. J.
47	208182		Ga. s.	Earl K	8	5	36.7	10.5	3.6	1903	San Francisco, Calif.
48	217010		Ga. s.	Earl M	10	8	36.0	12.3	3.0	1918	Douglas, Alaska.
49	136940		Ga. s.	Earle	14	9	41.2	15.7	3.6	1901	Tottenville, N. Y.
50	221428		Ol. s.	Earle	10	6	38.8	9.1	4.0	1902	Bremerton, Wash.
51	224359		Ga. s.	Early Bird	8	6	34.9	11.1	2.4	1924	Golden Meadow, La.
52	207743		Ga. s.	Early Rose	7	5	41.0	11.5	3.0	1909	Montegut, La.
53	145040		Ol. s.	East Bay No. 7	29	20	58.0	16.0	6.0	1874	San Francisco, Calif.
54	212507		Ga. s.	East End	7	6	31.0	9.8	4.1	1914	Biddeford, Me.
55	225288		Ga. s.	East Hampton	24	16	56.4	15.7	4.4	1925	Laban, Va.
56	216802	LMQC	Ol. s.	EAST INDIAN	8,159	5,160	445.0	58.0	29.0	1918	Uraga, Japan
57	135719		Ga. s.	East Lynne	24	20	52.0	18.3	5.2	1883	Dorchester Co., Md.
58	214911		Ga. s.	Eastler	36	28	60.7	15.3	6.5	1917	Seattle, Wash.
59	136373		Ga. s.	Eastern Belle	7	7	34.5	10.5	5.4	1893	Deer Isle, Me.
60	225435		Ol. s.	Eastern Star	82	66	77.5	22.3	6.0	1926	Jacksonville, Fla.
61	136007		Ga. s.	Eastport	7	7	31.2	13.3	3.5	1886	Eastport, N. Y.
62	222870		Ga. w.	Eastwood	21	21	61.9	14.0	3.3	1923	Grayville, Ill.
63	214511		Ga. s.	Easy	12	7	37.0	11.4	3.1	1916	Cut Off, La.
64	224074		Ga. s.	Easy Rock	7	5	33.3	10.0	2.5	1922	Dulac, La.
65	203325		Ga. s.	Easy Times	10	9	30.1	13.8	3.5	1902	New York, N. Y.
66	211363		Ga. s.	Eau Claire	10	7	34.0	8.4	3.6	1909	Seattle, Wash.
67	220142		Ga. s.	Eben	8	6	32.4	9.8	4.5	1920	Aberdeen, Wash.
68	206197		Ga. s.	Eben A. Thatcher	24	17	51.9	15.4	4.5	1909	Chelsea, Mass.
69	213045		Ga. s.	Ebenezer	11	10	35.6	14.6	4.6	1915	Patchogue, N. Y.
70	135912		Ga. s.	Echo	6	6	26.7	12.6	2.6	1880	Guilford, Conn.

1 Formerly ga. s. M. K. No. 3.

2 Formerly U. S. Navy subchaser 277.

Line No.	Service	Crew	Horse-power	Name of owner	Home port	Address of owner
1	Pas.	3	60	E. R. Daniels.....	Elizabeth City, N. C.	Wanchese, N. C.
2	Tow.	3	100	Joy Morton.....	Chicago, Ill.	80 East Jackson Boulevard.
3	Fsh.	1	50	Josephine L. Adams.....	New York, N. Y.	Freeport, N. Y.
4	Fsh.	1	40	E. S. Lucido.....	San Francisco, Calif.	Monterey, Calif.
5	Tnk.	39	63,000	Standard Shipping Co. (Del.).....	Wilmington, Del.	7 West Tenth Street.
6	Pas.	4	60	Winter Harbor Transportation Co.....	Bar Harbor, Me.	Winter Harbor, Me.
7	Pol.	1	47	City of Boston (Mass.).....	Boston, Mass.	City Hall.
8	Fsh.	9	48	E. E. Saunders & Co. (Fla.).....	Pensacola, Fla.	Palatof Street Wharf.
9	Frt.	2	9	Albert H. Bemke.....	Annapolis, Md.	Eastport, Md.
10	Fsh.	8	300	Edwards Co. (Va.).....	Reedville, Va.	
11	Fsh.	8	22	J. & J. W. Elsworth Co. (N. J.).....	New York, N. Y.	95 Fulton Market.
12	Fsh.	8	35	Northern Products Corporation (Wash.).....	Cordova, Alaska	
13	Tow.	1	30	Cecil T. Holland.....	Marshfield, Ore.	Empire, Ore.
14	Fsh.	1	30	Howard G. Longaker.....	Los Angeles, Calif.	102 West Bay Avenue, Newport Beach, Calif.
15	Pas.	2	30	John Bruzzer.....	Chicago, Ill.	3360 East Ninety-first Street.
16	Fsh.	3	120	Alaska Packers Association (Calif.).....	San Francisco, Calif.	111 California Street.
17	Frt.	2	18	North Lubeo Manufacturing & Canning Co. (Me.).....	Eastport, Me.	North Lubeo, Me.
18	Fsh.	3	9	Andrew Anderson.....	Milwaukee, Wis.	Marinette, Wis.
19	Fsh.	1	16	Earnest Johnson.....	Wrangell, Alaska	Klawack, Alaska.
20	Fsh.	7	30	Alaska Pacific Salmon Corporation (Del.).....	Ketchikan, Alaska	
21	Frt.	1	27	Amable Hubert.....	Portland, Me.	Biddeford, Me.
22	Fsh.	7	40	Frank Lloyd.....	Ketchikan, Alaska	
23	Fsh.	2	38	Joseph Albrecht.....	New York, N. Y.	1136 Broad Street, Newark, N. J.
24	Fsh.	2	12	Ray James.....	Sitka, Alaska	
25	Fsh.	2	15	Joseph Heerlein.....	New York, N. Y.	31 Varick Avenue.
26	Frt.	2	16	A. T. Howeth.....	Cambridge, Md.	Oxford, Md.
27	Fsh.	15	135	Jacob H. Eagdal.....	Seattle, Wash.	7019 Twenty-second Avenue NW.
28	Pas.	1	40	Howard Clark.....	Philadelphia, Pa.	Port Norris, N. J.
29	Fsh.	1	10	Andrew Johnson.....	Juneau, Alaska	Hoonah, Alaska.
30	Fsh.	4	60	John O. Tabb, sr.....	Erie, Pa.	455 West Front Street.
31	Fsh.	1	b40	Simon Hansen.....	Los Angeles, Calif.	San Pedro, Calif.
32	Fsh.	2	16	Lorentz Lorentzan.....	Seattle, Wash.	Port Madison, Wash.
33	Pas.	1	45	Julian Matella.....	Philadelphia, Pa.	4362 East Thompson Street.
34	Fsh.	1	15	Uldrick Frostman.....	Duluth, Minn.	Washburn, Wis.
35	Tow.	2	80	T. A. Tichenor.....	Louisville, Ky.	Calhoun, Ky.
36	Fer.	2	75	Robert V. Miller.....	Evansville, Ind.	Rockport, Ind.
37	Pas.	1	20	Glen H. Elder.....	Tacoma, Wash.	Stellacoom, Wash.
38	Fsh.	2	24	Edward Tlencken.....	Charleston, S. C.	Mount Pleasant, S. C.
39	Fsh.	1	16	Charlie Frank.....	Juneau, Alaska	Killsnoo, Alaska.
40	Pas.	1	30	Frank Beutin.....	Dubuque, Iowa	501 Garfield Avenue.
41	Frt.	1	24	John Hiser.....	Bridgeport, Conn.	149 De Forest Avenue.
42	Frt.	1	28	T. D. McGinnis.....	Reedville, Va.	Ottoman, Va.
43	Msc.	2	10	Walter R. Pander.....	Jacksonville, Fla.	Foot Stonewall Street.
44	Tow.	2	24	Edward E. Gillen Co. (Wis.).....	Milwaukee, Wis.	268 East Water Street.
45	Fsh.	2	18	Peter Jaquett.....	Philadelphia, Pa.	Port Norris, N. J.
46	Pas.	1	35	Capt. Charles Johnson.....	do.	Newport, N. J.
47	Fsh.	1	30	Young Yow.....	San Francisco, Calif.	736 Sacramento Street.
48	Msc.	1	18	Alaska Treasure Mines (Wash.).....	Juneau, Alaska	
49	Oys.	3	30	Andrew Radel Oyster Co. (Conn.).....	Bridgeport, Conn.	South Norwalk, Conn.
50	Fsh.	2	28	Lewis H. Larson.....	Seattle, Wash.	R. F. D. No. 2, Everett, Wash.
51	Fsh.	3	18	Onesime Callals.....	New Orleans, La.	Golden Meadow, La.
52	Oys.	2	10	Claborne Pierce.....	do.	Cut Off, La.
53	Tow.	1	180	Crowley Launch and Tugboat Co. (Calif.).....	San Francisco, Calif.	Pier 14.
54	Pas.	1	15	A. Mondville.....	Portland, Me.	Biddeford, Me.
55	Fsh.	6	50	F. M. Hudgins.....	Newport News, Va.	R. F. D. 3, Hampton, Va.
56	Frt.	39	b5,000	Ford Motor Co. (Del.).....	Detroit, Mich.	Highland Park, Mich.
57	Oys.	2	36	Howard Gambrill.....	Philadelphia	Leesburg, N. J.
58	Fsh.	5	50	Pacific American Fisheries (Me.).....	Seattle, Wash.	Bellingham, Wash.
59	Frt.	1	6	Eugene H. Cook.....	Belfast, Me.	3 Durham Street.
60	Frt.	3	90	Merrill Barge Co. (Fla.).....	Miami, Fla.	Box 1402.
61	Pas.	1	14	Robert Sullivan.....	New York, N. Y.	New Suffolk, N. Y.
62	Pas.	1	60	R. H. Eastwood.....	St. Louis, Mo.	Grayville, Ill.
63	Oys.	2	6	Simon Spanga.....	New Orleans, La.	414 D'Hemicourt Street.
64	Fsh.	2	7	Felix Thibodeaux.....	do.	Dulac, La.
65	Msc.	2	30	Joseph O'Connell.....	New York, N. Y.	2135 Washington Avenue.
66	Tow.	1	32	Delta V. Smyth.....	Seattle, Wash.	Olympia, Wash.
67	Fsh.	2	12	R. A. Jackson.....	Sitka, Alaska	
68	Wat	1	42	Henry Stevenson.....	Vineyard Haven, Mass.	Main Street.
69	Cod	2	20	Leendert Lamens.....	New York, N. Y.	West Sayville, N. Y.
70	Frt.	1	12	Joseph Hardy.....	do.	Greenport, N. Y.

* Formerly ol. s. Transit.

† Formerly Japanese st. s. Beikoku Maru.

Line No.	Official No.	Signal letters	Rig	Name of vessel	Tonnage		Register dimensions			When built	Where built
					Gross	Net	Length	Breadth	Depth		
							Feet	Feet	Feet		
1	130289		Ga. s.	Echo.....	19	18	40.0	16.0	4.0	1866	St. Johns, New Brunswick.
2	201336		Ga. s.	Echo.....	15	5	47.5	10.9	3.6	1904	Fogartyville, Fla.....
3	207542		Ga. s.	Echo.....	15	11	58.2	12.3	3.5	1910	Portland, Oreg.....
4	210094		Ol. s.	Echo.....	58	47	57.4	18.3	4.9	1912	Miami, Fla.....
5	213517		Ga. s.	Echo.....	13	9	38.6	12.0	3.2	1915	Molra Sound, Alaska.
6	213788		Ga. s.	Echo.....	6	6	25.0	7.8	2.7	1915	Oconto, Wis.....
7	218078		Ga. s.	Echo.....	12	10	50.0	10.2	3.8		Unknown.....
8	222201		Ga. s.	Echo.....	19	15	41.0	12.5	5.0	1922	Eastsound, Wash.....
9	221906	MDKG	Ol. s.	Eckmuhl.....	426	251	139.4	25.2	14.2	1919	Savannah, Ga.....
10	202227		Ga. s.	Eclipse.....	11	10	32.4	9.0	3.4	1905	Two Rivers, Wis.....
11	204751		Ga. s.	Eclipse.....	13	11	36.5	12.0	2.8	1907	Long Mott, Tex.....
12	206904		Ga. s.	Eclipse.....	17	6	46.8	13.9	5.8	1909	East Machias, Me.....
13	208424		Ga. s.	Eclipse.....	36	24	54.0	15.7	5.2	1911	Anacortes, Wash.....
14	208771		Ga. s.	Eclipse.....	9	8	27.5	10.5	3.5	1900	Bay City, Mich.....
15	211085		Ga. w.	Eclipse.....	13	11	63.1	16.9	2.2	1913	Parkersburg, W. Va.....
16	220744		Ol. s.	Eclipse.....	65	44	67.3	17.0	8.2	1927	Seattle, Wash.....
17	222768		Ga. s.	Eda.....	11	7	39.8	12.2	4.9	1923	Noank, Conn.....
18	222023		Ga. s.	Edco.....	9	8	34.5	9.0	4.8	1923	Bellingham, Wash.....
19	130935		Ga. s.	Edco.....	12	11	46.6	10.5	2.9	1901	St. Joseph, Mich.....
20	211303		Ga. s.	Eddie.....	13	12	32.6	9.5	3.3	1906	Jackson Harbor, Wis.....
21	223710		Ga. s.	Eddie F.....	10	7	34.8	11.0	4.7	1924	Falhaven, Mass.....
22	226393		Ol. s.	Eddie and Lulu M.....	22	15	50.7	13.4	5.6	1927	Winthrop, Mass.....
23	213120		Ga. s.	Edgar E.....	45	29	55.6	21.8	5.6	1915	Dorchester, N. J.....
24	135129		Ga. s.	Edgar Bernard.....	16	14	41.5	15.7	4.3	1875	Glenwood, N. Y.....
25	227163		Ga. s.	Edgar Brown, Jr.....	54	21	61.4	17.2	9.0	1927	Orange, Tex.....
26	216960		Ga. s.	Edgar Hurst.....	22	15	57.2	12.0	4.6	1918	West Norfolk, Va.....
27	126590		Ol. s.	Edgar D. Williams.....	208	171	123.4	24.0	8.0	1889	Wilmington, Del.....
28	211981		Ga. w.	Edgefield.....	17	13	59.1	17.8	1.1	1914	Nashville, Tenn.....
29	216062		Ga. s.	Edie.....	10	6	33.3	9.2	5.1	1918	Seattle, Wash.....
30	217507		Ga. s.	Edison.....	10	7	35.0	10.5	4.2	1914	Port Lavaca, Tex.....
31	105829		Ga. s.	Edith.....	20	13	55.2	15.6	3.3	1878	Rockaway, N. Y.....
32	136913		Ga. s.	Edith.....	19	13	49.8	8.4	5.4	1900	Syracuse, N. Y.....
33	159201		Ga. s.	Edith.....	11	9	37.2	13.7	4.2	1880	New London, Conn.....
34	201269		Ga. w.	Edith.....	16	8	55.0	14.5	2.5	1904	New Orleans, La.....
35	210235		Ga. s.	Edith.....	23	19	53.0	18.0	4.2	1912	Morgan City, La.....
36	213214		Ga. s.	Edith.....	5	5	25.1	12.3	3.0	1913	Port Republic, N. J.....
37	213367		Ga. s.	Edith.....	13	12	37.0	11.8	4.4	1911	Philadelphia, Pa.....
38	214431		Ga. s.	Edith.....	38	26	54.0	21.1	5.3	1916	Freeport, N. Y.....
39	217875		Ga. s.	Edith.....	8	7	31.3	9.4	3.6	1914	Anacortes, Wash.....
40	223698		Ga. s.	Edith.....	14	9	59.8	11.4	3.8	1924	Clayton, N. Y.....
41	227739		Ga. s.	Edith.....	10	6	31.9	10.5	3.7	1928	Petersburg, Alaska.....
42	225652		Ga. s.	Edith II.....	25	17	64.8	13.2	4.8	1926	Clayton, N. Y.....
43	227427		Ga. s.	Edith III.....	49	40	64.3	13.5	4.8	1928	do.....
44	217853		Ga. s.	Edith A.....	8	7	32.0	10.5	3.0	1910	Hoonah, Alaska.....
45	226898		Ga. s.	Edith E.....	8	6	39.8	10.5	2.5	1927	Weatherby, Mo.....
46	203805		Ga. w.	Edith II.....	10	10	64.0	12.3	5.0	1907	Parkersburg, W. Va.....
47	210032		Ga. s.	Edith II.....	11	8	37.6	9.8	4.2	1912	Seattle, Wash.....
48	227890		Ga. s.	Edith K.....	10	8	39.2	12.5	3.4	1905	Manahawkin, N. J.....
49	221966		Ga. s.	Edith M.....	14	11	49.8	14.8	2.3	1922	Port Blakely, Wash.....
50	206304		Ga. s.	Edith M. III.....	22	15	49.1	15.3	4.5	1909	Croton on Hudson, N. Y.....
51	136317		Ga. s.	Edith S.....	7	6	33.0	13.8	3.8	1892	Patchogue, N. Y.....
52	136752		Ga. s.	Edith T.....	25	13	55.3	15.4	6.2	1899	Perry, Me.....
53	208727		Ga. s.	Edith Davison.....	15	12	46.2	10.5	4.9	1911	Baltimore, Md.....
54	226072		Ol. w.	Edith May.....	48	32	50.0	14.1	4.2	1926	Camden, Ark.....
55	136103		Ga. s.	Edith Muir.....	13	9	54.0	14.8	4.0	1893	St. Peters, Md.....
56	204724		Ga. s.	Edith Silveira.....	88	47	83.0	21.4	10.8	1907	Essex, Mass.....
57	220931		Ol. s.	Edith C. Rose.....	146	70	107.1	25.2	11.5	1920	do.....
58	214972		Ga. s.	Edith H. Cooney.....	26	12	51.4	15.0	7.0	1917	Kennebunkport, Me.....
59	136318		Ga. s.	Edith M. Dryden.....	9	7	52.5	14.2	3.5	1892	Ortolo, Md.....
60	136570		Ga. s.	Editor.....	6	5	34.4	12.3	3.2	1896	Wax Bayou, La.....
61	212186		Ga. s.	Editor.....	25	17	44.6	14.0	5.6	1914	Glg Harbor, Wash.....
62	221602		Ga. p.	Edmond.....	19	19	60.5	14.3	2.7	1921	Petersburg, Ky.....
63	136606		Ga. s.	Edmond Parkins.....	27	13	58.6	16.0	4.8	1898	Newbern, N. O.....
64	135825		Ga. s.	Edna.....	5	5	27.0	11.4	3.7	1884	Osterville, Mass.....
65	136944		Ga. s.	Edna.....	8	6	39.8	12.3	3.8	1901	Greenback, Va.....
66	200500		Ga. s.	Edna.....	9	9	43.2	12.0	2.4	1903	Smyrna, N. O.....
67	201539		Ga. s.	Edna.....	6	5	32.4	10.5	3.8	1904	Mount Pleasant, S. C.....
68	209310		Ga. s.	Edna.....	11	7	42.8	11.2	5.2	1910	Stockton, Calif.....
69	213349		Ga. s.	Edna.....	15	10	41.5	12.6	4.6	1915	Hoboken, N. J.....

¹ Formerly British schooner Linnet.

² Formerly French st. s. Eckmuhl.

³ Formerly st. s. Compton.

⁴ Formerly ga. s. Alexine Davison.

⁵ Formerly ga. s. Pilots Bride.

Line No.	Service	Crew	Horse-power	Name of owner	Home port	Address of owner
1	Frt.	2	32	John D. Toft	Eastport, Me.	Lubec, Me.
2	Tow.	2	60	Tampa Sand & Shell Co. (Fla.)	Tampa, Fla.	Corner Scott and Lozano Streets.
3	Tow.	1	100	Shaver Transportation Co. (Oreg.)	Portland, Oreg.	Foot of Fessenden Street.
4	Frt.	4	60	F. S. Allen	Jacksonville, Fla.	Foot Newman Street.
5	Fsh.	1	20	William Kintinook	Ketchikan, Alaska	
6	Fsh.	2	10	Gunder Gundersen	Milwaukee, Wis.	St. Marinette, Wis.
7	Fsh.	1	25	Johan H. Berg	New York, N. Y.	3316 Richmond Terrace, Mariners Harbor, N. Y.
8	Fsh.	1	20	Isaac Isaacson	Ketchikan, Alaska	Care Deputy Collector of Customs
9	Frt.	11	b 450	Philadelphia Packet Line (N. J.)	Philadelphia, Pa.	Bourse Building.
10	Msc.	2	60	Kraft Shipyard & Dry Dock Co. (Ill.)	Chicago, Ill.	Ninety-fourth Street and Calumet River.
11	Fsh.	2	25	E. E. Nelson	Galveston, Tex.	Seadrift, Tex.
12	Frt.	2	30	Seacoast Canning Co. (Me.)	Eastport, Me.	Lubec, Me.
13	Fsh.	2	80	Alaska Packers Association (Calif.)	San Francisco, Calif.	111 California Street.
14	Fsh.	1	16	John Bauer	Grand Haven, Mich.	Ormena, Mich.
15	Tow.	2	25	C. O. Stone	Pittsburgh, Pa.	Point Pleasant, W. Va.
16	Fsh.	10	135	A. M. Samuelsen	Ketchikan, Alaska	1529 Tenth Avenue, West Seattle, Wash.
17	Fsh.	2	50	Edward G. Koet	Bridgeport, Conn.	Canaan Road, Stratford, Conn.
18	Frt.	1	70	Bellingham Canning Co. (Wash.)	Seattle, Wash.	Bellingham, Wash.
19	Frt.	2	15	Wm. P. Ramond	New Orleans, La.	Louis, Miss.
20	Fsh.	1	10	J. S. Smith	Milwaukee, Wis.	Sawyer, Wis.
21	Fsh.	2	40	Ernest S. Fougere	Newport, R. I.	108 Second Street.
22	Cod.	5	60	Charles Marino	Boston, Mass.	21 Moon Street.
23	Oys.	5	50	George N. Terry	Philadelphia, Pa.	Millville, N. J.
24	Oys.	2	20	Joseph Heerlein	New York, N. Y.	35 Varick Avenue (B).
25	Tow.	2	240	Highman Towing Co.	Port Arthur, Tex.	Orange, Tex.
26	Msc.	3	80	Edward W. Fox	Jacksonville, Fla.	117 East Forsyth Street.
27	Frt.	5	120	George McQuilkin, sr.	Philadelphia, Pa.	Wenonah, N. J.
28	Fer.	1	10	Davidson County, Tenn.	Nashville, Tenn.	Court House.
29	Fsh.	1	12	T. P. Blauvelt	Tacoma, Wash.	Box 108, Olympia, Wash.
30	Fsh.	2	40	Stanley E. Smith	Galveston, Tex.	Port Lavaca, Tex.
31	Msc.	2	60	William Dennis	Perth Amboy, N. J.	Port Monmouth, N. J.
32	Pas.	1	200	Kathryn Bascom	Boston, Mass.	8 Winthrop, Place Quincy, Mass.
33	Fsh.	2	45	John J. Lynch	New York, N. Y.	29 Broadway.
34	Frt.	3	20	E. B. Fisher	New Orleans, La.	Lafitte, La.
35	Tow.	2	50	Thomas W. Collins	Perth Amboy, N. J.	Kearnsburg, N. J.
36	Pas.	1	10	Edward L. Holmes	Philadelphia, Pa.	Forked River, N. J.
37	Pas.	2	25	William R. Anderson	do.	2314 St. Albans Place.
38	Frt.	5	75	Wyle Lighterage Corporation (N. Y.)	New York, N. Y.	Foot of Hamilton Street.
39	Fsh.	2	10	Martin Nurmi	Astoria, Oreg.	65 Fourth Street.
40	Pas.	1	60	Yacht Edith Line	Cape Vincent, N. Y.	Clayton, N. Y.
41	Fsh.	1	30	Carl Nygaard	Petersburg, Alaska	Petersburg, Alaska.
42	Pas.	1	200	Yacht Edith Line (N. Y.)	Cape Vincent, N. Y.	Clayton, N. Y.
43	Pas.	175	175	Yacht Edith Corporation (N. Y.)	do.	Do.
44	Frt.	1	7	A. L. Parker	Juneau, Alaska	Hoonah, Alaska.
45	Tow.	3	40	List & Weatherly Construction Co. (Mo.)	Kansas City, Mo.	Railway Exchange Building.
46	Pas.	1	30	George Barlow	Cincinnati, Ohio	Powhatan Point, Ohio.
47	Frt.	1	20	H. W. Winningham	Seattle, Wash.	5811 Fifth Avenue NE.
48	Oys.	3	40	George G. Kelly	Philadelphia, Pa.	West Creek, N. J.
49	Fsh.	2	30	Libby, McNeill & Libby (Me.)	Seattle, Wash.	88 Hamlin Street.
50	Tow.	2	65	Geo. W. Rogers Contracting Corporation (N. Y.)	New York, N. Y.	29 Broadway.
51	Msc.	2	24	Theodore Swenson	Perth Amboy, N. J.	Morgan, N. J.
52	Frt.	3	25	John V. Sawyer	Jonesport, Me.	
53	Pas.	2	30	Davison Chemical Co. (Md.)	Baltimore, Md.	Garrett Building.
54	Tow.	3	60	St. Louis & South Western Railway Co.	Memphis, Tenn.	Camden, Ark.
55	Oys.	2	15	Henry K. Clayton	Crisfield, Md.	1110 West Main Street.
56	Fsh.	10	80	Warren Fish Co. (Fla.)	Pensacola, Fla.	Baylen Street Wharf.
57	Cod.	21	120	United Fisheries Co. (Mass.)	Gloucester, Mass.	286 Main Street.
58	Cod.	5	36	Ray Adams	do.	31 Parke Avenue, Malden, Mass.
59	Cod	2	15	Norman R. Bell	Annapolis, Md.	Eastport, Md.
60	Tow.	1	14	A. B. Knotts	New Orleans, La.	Napoleonville, La.
61	Fsh.	8	40	Doty Fish Co. (Wash.)	Astoria, Oreg.	Kalama, Wash.
62	Fer.	2	12	Charles E. Witham	Louisville, Ky.	Petersburg, Ky.
63	Frt.	2	50	J. J. Belvin	Newport News, Va.	Bena, Va.
64	Fsh.	1	10	Charles Swarts	New York, N. Y.	11 South Bay Avenue, Bay Shore, N. Y.
65	Oys.	2	20	Joseph Pruitt	Cape Charles, Va.	Greenbackville, Va.
66	Frt.	2	16	J. G. Thorne	Norfolk, Va.	West Norfolk, Va.
67	Fsh.	2	18	T. M. Middleton	Charleston, S. C.	Green Pond, S. C.
68	Tow.	1	b 40	George V. Freethy	San Francisco, Calif.	Third and Channel Streets.
69	Frt.	3	40	Tietjen & Long Dry Dock Co. (N. J.)	New York, N. Y.	Hoboken, N. J.

^a Formerly ga. s. Olive C. Lester.

^b Formerly ^a ga. s. Edith M. III.
^b U. S. Navy ga. s. Edith M. III.

Line No.	Official No.	Signal letters	Rig	Name of vessel	Tonnage		Register dimensions			When built	Where built
					Gross	Net	Length	Breadth	Depth		
1	216090		Ga. s.	Edna	6	5	30.5	8.8	3.0	1914	Peshigo, Wis.
2	216030		Ga. s.	Edna	7	5	35.7	10.0	2.5	1904	Cut Off, La.
3	221869		Ga. s.	Edna	7	6	32.9	10.5	3.5	1919	Lavallette, N. J.
4	223760		Ga. s.	Edna	7	5	32.5	9.3	4.4	1921	Manitowoc, Wis.
5	225034		Ga. s.	Edna	10	8	31.0	12.4	2.7		Unknown
6	227390		Ga. s.	Edna	7	6	32.1	11.1	4.0	1928	Belmar, N. J.
7	228221		Ga. s.	Edna	9	5	49.7	9.6	3.3	1929	Irvington, Va.
8	201488		Ga. s.	Edna A.	9	8	38.2	13.8	3.3	1882	Bay Shore, N. Y.
9	210132		Ol. s.	Edna A.	31	21	52.2	14.0	6.1	1912	Knife River, Minn.
10	136107		Ga. s.	Edna B.	7	5	31.3	13.2	2.7	1890	Patchogue, N. Y.
11	205504		Ga. s.	Edna C.	8	7	30.1	8.5	3.4	1905	Marinette, Wis.
12	211773		Ga. s.	Edna C.	14	9	42.1	11.0	5.7	1913	Marlboro, Me.
13	220060		Ga. s.	Edna E.	16	10	44.4	14.0	4.6	1920	Seaford, Del.
14	222572		Ga. s.	Edna L.	18	10	47.1	14.1	4.1	1922	Crittenden, Va.
15	224103		Ga. s.	Edna L.	11	10	37.8	12.2	4.6	1924	Mystic, Conn.
16	228129		Ga. s.	Edna L.	12	8	37.4	11.0	4.8	1923	Orange, Texas
17	209006		Ga. s.	Edna M.	12	10	42.0	14.5	4.5	1912	Palatka, Fla.
18	213400		Ga. s.	Edna No. 2.	28	19	46.8	13.6	6.4	1915	Bellingham, Wash.
19	186227		Ga. s.	Edna and Alice	33	17	60.3	17.0	4.6	1891	Rock Hall, Md.
20	136177		Ga. s.	Edna and Zadok	10	5	36.0	14.0	3.5	1891	Leesburg, N. J.
21	221609		Ga. s.	Edna Bollo	9	8	38.0	10.0	2.4	1921	Caruthersville, Mo.
22	225043		Ol. s.	Edna Fae	39	17	60.8	15.3	7.6	1925	Boothbay Harbor, Me.
23	212513		Ga. s.	Edna May	7	6	39.5	9.0	3.5	1906	Chicago, Ill.
24	136249		Ga. s.	Edna May	10	9	46.0	14.5	3.8	1891	Pocomoke City, Md.
25	221341		Ga. s.	Edna May	8	5	42.0	10.2	3.4	1921	Crisfield, Md.
26	220451		Ga. s.	Edna Ruth	14	7	43.4	12.9	4.5	1918	Palmer, Va.
27	136883		Ga. s.	Edna Virginia	19	12	63.0	15.0	4.4	1901	Pocomoke City, Md.
28	136843		Ga. s.	Edna D. Lightbeler	33	20	64.9	18.1	5.1	1900	Baltimore, Md.
29	92352		Ga. s.	Edna E. Bateman	30	16	55.2	19.1	5.5	1891	Bridgeton, N. J.
30	135888		Ga. s.	Edna H. Hulse	6	5	27.8	12.6	3.4	1884	Patchogue, N. Y.
31	100377		Ga. s.	Edna M. Jones	7	6	31.0	13.8	3.2	1885	do.
32	135225		Ga. s.	Edna M. Lore	33	16	54.5	19.3	5.5	1876	Mauricetown, N. J.
33	222026		Ga. s.	Edrie, L.	9	8	32.2	12.1	5.2	1922	Amsbury, Mass.
34	202094		Ga. s.	Edwina	18	12	52.0	17.8	3.1	1905	Crittenden, Va.
35	208998		Ga. s.	Edward	12	6	45.8	11.3	4.0	1911	Cedar Bayou, Tex.
36	209715		Ga. s.	Edward	13	10	44.1	15.2	3.4	1911	Patchogue, N. Y.
37	220958		Ga. s.	Edward	9	6	39.2	9.0	4.8	1904	Unknown
38	213199		Ga. s.	Edward C.	6	6	28.4	8.0	3.1	1915	Green Bay, Wis.
39	213198		Ga. s.	Edw. F.	9	8	28.4	9.2	3.3	1915	do.
40	224644		Ga. s.	Edward H.	12	11	45.5	11.5	2.6	1924	Callon, Ark.
41	213017		Ol. s.	Edward J.	28	16	59.0	14.4	5.5	1915	Friendship, Me.
42	206682		Ga. s.	Edward K.	9	8	32.8	9.6	4.2	1909	West De Pere, Wis.
43	227684		Ol. s.	Edward L.	31	21	51.8	13.8	5.0	1928	Benton Harbor, Mich.
44	220905		Ga. s.	Edward M.	18	9	46.4	13.3	4.2	1920	Dare, Va.
45	222802		Ga. s.	Edward R.	10	8	35.0	9.9	3.5	1905	New York, N. Y.
46	205693		Ga. s.	Edward S.	14	12	44.4	16.0	4.8	1908	Charleston S. O.
47	136574		Ga. s.	Edward and Lesta	11	5	50.2	13.6	3.9	1896	Port Haywood, Va.
48	210820		Ol. s.	Edward Foster	20	13	55.1	18.7	3.4	1912	Pascagoula, Miss.
49	210405		Ga. s.	Edward Mills	10	7	39.4	11.9	2.7	1912	Toledo, Ohio.
50	213954		Ol. s.	Edward Schenk	18	11	43.3	12.0	5.0	1918	Tacoma, Wash.
51	136537		Ga. s.	Edward Westerbeke	10	8	35.5	14.1	3.6	1896	Oakdale, N. Y.
52	226798		Ga. s.	Edward A. Young	47	26	58.8	16.3	7.9	1926	Tacoma, Wash.
53	135885		Ga. s.	Edward C. Burton	15	7	40.0	15.0	5.0	1886	Marcus Hook, Pa.
54	135899		Ga. s.	Edward C. Vannaman Jr.	15	9	41.5	16.1	4.2	1880	Mauricetown, N. J.
55	227207	MGRV	El. s.	EDWARD F. FARRINGTON	492	295	123.6	30.1	10.2	1928	Quincy, Mass.
56	205029		Ga. s.	Edward G. Gaskill	36	22	63.0	21.2	5.0	1908	Dorchester, N. J.
57	136431		Ga. s.	Edward H. Smeed	26	25	48.8	16.5	6.2	1894	Noank, Conn.
58	221650		Ga. s.	Edward M. Daly	17	11	49.1	12.4	5.3	1921	Buffalo, N. Y.
59	200478		Ga. s.	Edward R. Ghman	14	14	58.2	14.8	2.5	1909	Morehead City, N. O.
60	222198		Ga. s.	Edwin	34	28	54.4	17.0	6.5	1922	Pocomoke City, Md.
61	222418		Ol. s.	Edwin Ohlton	111	76	80.9	20.2	10.7	1919	Charleston, S. O.
62	228369		Ol. s.	Edwin W. Rice	37	25	53.7	16.9	6.2	1929	Fleeton, Va.
63	228097		Ga. w.	Eel	8	8	37.5	14.1	2.0	1917	Charlson, N. Dnk.
64	227583		Ga. s.	Eona	8	6	35.4	9.0	4.0	1928	Tacoma, Wash.
65	216012		Ga. s.	Esco	58	52	77.5	20.2	8.5	1917	Milton, Fla.
66	222150		Ga. s.	Eff	14	10	42.6	9.1	3.6	1922	Mobile, Ala.
67	212337		Ga. s.	Effe	19	14	49.0	12.0	4.7	1914	Bay City, Mich.
68	212288		Ga. s.	Effe E.	13	8	44.9	13.3	3.7	1914	Charleston, S. C.
69	212785		Ga. s.	Effe L.	13	7	37.5	14.5	4.5	1913	Thomaston, Me.
70	136897		Ga. s.	Effe R.	9	8	44.0	15.0	3.0	1901	Bridgetown, Va.
71	227033		Ol. s.	Effe Bernice	22	10	52.3	15.6	4.5	1927	Ferrin, Va.

¹ Formerly schooner M. D. and Bella Mulford.

² Formerly ga. s. Idler.

³ Formerly U. S. Navy ga. s. 1379.

⁴ Formerly ga. s. Helen and Rhodella.

Line No.	Service	Crew	Horse-power	Name of owner	Home port	Address of owner
1	Fsh.	2	20	Albert Johnson.....	Milwaukee, Wis.....	Marinette, Wis.
2	Oys.	3	5	Norbert Chabert.....	New Orleans, La.....	Cut Off, La.
3	Fsh.	6	20	John Anderson.....	Philadelphia, Pa.....	Bayhead, N. J.
4	Fer.	1	35	City of Milwaukee.....	Milwaukee, Wis.....	508 Market Street.
5	Pas.	1	35	George Schachtel, Jr.....	New York, N. Y.....	Seaford, N. Y.
6	Fsh.	6	20	J. K. Anderson.....	Philadelphia, Pa.....	Bayhead, N. J.
7	Fsh.	4	12	W. B. Carter.....	Reedville, Va.....	Ditchley, Va.
8	Pas.	1	16	Theodore T. Raynor.....	New York, N. Y.....	Centre Moriches, N. Y.
9	Frt.	2	60	Robbins (Ill.).....	Grand Haven, Mich.....	Charlevoix, Mich.
10	Frt.	1	12	Alec. L. Smith.....	Bridgeport, Conn.....	Stratford, Conn.
11	Fsh.	2	8	Peder Pedersen.....	Milwaukee, Wis.....	Oconto, Wis.
12	Frt.	2	40	Consolidated Lobster Co. (Mass.).....	Bar Harbor, Me.....	260 Northern Avenue, Boston, Mass.
13	Frt.	2	24	L. S. Hansford.....	Newport News, Va.....	914 Camp Avenue.
14	Fsh.	2	45	H. S. Forrest.....	do.....	Jeffs, Va.
15	Fsh.	2	40	Edward Dybing.....	New London, Conn.....	Noank, Conn.
16	Tow.	2	45	Texas Co. (Del.).....	Houston, Tex.....	Houston, Tex.
17	Msc.	2	30	James T. De Berry.....	Miami, Fla.....	West Palm Beach, Fla.
18	Fsh.	7	50	Oscar Anderson.....	Seattle, Wash.....	2321 Market Street.
19	Msc.	2	45	William B. Cox.....	Crisfield, Md.....	Nanticoke, Md.
20	Oys.	4	12	Herbert R. Sookwell.....	Philadelphia, Pa.....	Maurice River, N. J.
21	Pas.	1	20	Caruthersville Slave & Heading Co. (Mo.).....	St. Louis, Mo.....	Caruthersville, Mo.
22	Cod.	9	60	Herman Tysver.....	Gloucester, Mass.....	7 Highland Street.
23	Tow.	1	12	Joseph Divish.....	Grand Haven, Mich.....	Muskegon, Mich.
24	Frt.	2	20	W. B. Carney, Estate of.....	Norfolk, Va.....	Portsmouth, N. H.
25	Frt.	2	20	Fred S. Maddox.....	Crisfield, Md.....	Shelton, Md.
26	Frt.	2	20	J. R. Hudgins.....	Norfolk, Va.....	Sarah, Va.
27	Fsh.	2	40	G. S. Forrest.....	Newport News, Va.....	Messick, Va.
28	Frt.	3	42	Mrs. Bertha A. Woodfield.....	Annapolis, Md.....	Shady Side, Md.
29	Oys.	6	36	J. Roberts Bateman.....	Philadelphia, Pa.....	Mauricetown, N. J.
30	Msc.	1	16	Adrain Van Essendelft.....	New York, N. Y.....	Sayville, N. Y.
31	Fsh.	1	8	Donald McKeeman.....	do.....	15 Archer Street Freeport, N. Y.
32	Oys.	6	50	Smith Hand.....	Philadelphia, Pa.....	Leesburg, N. J.
33	Fsh.	2	26	Charlie A. Hall.....	Newport, R. I.....	Block Island, R. I.
34	Frt.	2	24	W. E. Bagnell.....	Norfolk, Va.....	Hobson, Va.
35	Tow.	1	50	John Jacobson.....	Galveston, Tex.....	2311 1/2 Avenue C.
36	Msc.	1	43	Nelson D. Warner.....	New York, N. Y.....	Patchogue, N. Y.
37	Tow.	2	30	W. F. Hempstead.....	Miami, Fla.....	1486 N. W. Forty-fifth Street.
38	Fsh.	2	15	Clarence Malchow.....	Milwaukee, Wis.....	Big Suamico, Wis.
39	Fsh.	2	20	Edward Fowles.....	do.....	Green Bay, Wis.
40	Tow.	1	35	Callon Lumber Co. (Ark.).....	Memphis, Tenn.....	Callon, Ark.
41	Frt.	3	45	E. Jameson & Sons.....	Portsmouth, N. H.....	Jameson's Wharf, off Water Street.
42	Frt.	1	12	Floyd Chaffee.....	Marquette, Mich.....	Fayette, Mich.
43	Fsh.	3	75	Edward Lutz.....	Chicago, Ill.....	225 East Fifth Street, Michigan City, Ind.
44	Fsh.	1	35	E. M. Lindsay.....	Newport News, Va.....	Dare, Va.
45	Pas.	2	20	August Boger.....	Philadelphia, Pa.....	3100 Cedar Street.
46	Frt.	4	24	Frank McCabe.....	Charleston, S. C.....	114 Rutledge Avenue.
47	Oys.	2	35	J. T. Crockett.....	Newport News, Va.....	Seaford, Va.
48	Fsh.	5	24	Sea Food Co. (Miss.).....	Gulfport, Miss.....	Bloxie, Miss.
49	Tow.	1	40	Henry B. Moran.....	Detroit, Mich.....	Algonac, Mich.
50	Tow.	2	100	Tongass Timber Co. (Alaska).....	Wrangell, Alaska.....	
51	Fsh.	2	35	Annie Damgaard.....	St. Augustine, Fla.....	Box 404, New Smyrna, Fla.
52	Tow.	3	120	Capital City Tug Co. (Wash.).....	Tacoma, Wash.....	Olympia, Wash.
53	Oys.	3	18	Edward Morris.....	Wilmington, Del.....	Bowers, Md.
54	Oys.	4	20	William Leech.....	Philadelphia, Pa.....	Port Norris, N. J.
55	Frt.	16	500	Middlesex Transportation Co. (N. J.).....	Perth Amboy, N. J.....	Bishop Place, New Brunswick, N. J.
56	Oys.	5	30	Sheppard Campbell.....	Philadelphia, Pa.....	Newport, N. J.
57	Fsh.	4	30	James J. Dwyer.....	Providence, R. I.....	234 Indiana Avenue.
58	Plt.	1	65	City of Buffalo.....	Buffalo, N. Y.....	Police headquarters.
59	Frt.	2	40	New York Ocean Beach Corporation (N. Y.).....	New York, N. Y.....	412 Seventh Avenue.
60	Fsh.	10	50	John A. Carlson.....	Philadelphia, Pa.....	Wildwood, N. J.
61	Tow.	8	240	Marine Transit Corporation (N. Y.).....	New York, N. Y.....	17 Battery Place.
62	Frt.	2	45	Augustus Forbush.....	Crisfield, Md.....	46 Maryland Avenue.
63	Fer.	1	60	David S. Walter.....	Pembina, N. Dak.....	Charison, N. Dak.
64	Fsh.	2	12	H. D. Hagstrom.....	Tacoma, Wash.....	Pearson, Wash.
65	Fsh.	10	36	E. E. Saunders & Co. (Fla.).....	Pensacola, Fla.....	Palafox Wharf.
66	Pas.	2	24	John A. Boyd.....	do.....	Valparaiso, Fla.
67	Msc.	2	60	Paul La Point.....	Marquette, Mich.....	Detour, Mich.
68	Frt.	2	25	Stevens Line Co. (S. C.).....	Charleston, S. C.....	Yonges Island, S. C.
69	Fsh.	5	24	Axel Holmquist.....	Philadelphia, Pa.....	Wildwood, N. J.
70	Frt.	1	15	Wm. Knight.....	Norfolk, Va.....	Churchland, Va.
71	Frt.	4	45	J. C. Carmine.....	Newport News, Va.....	Messick, Va.

* U. S. Navy No. 47.
 † Formerly Harbor Tug No. 47.
 ‡ Ol. s. Genesee.

Line No.	Official No.	Signal letters	Rig	Name of vessel	Tonnage		Register dimensions			When built	Where built
					Gross	Net	Length	Breadth	Depth		
							Feet	Feet	Feet		
1	200870		Ga. s.	Elfo Cox.....	9	8	41.6	11.5	3.2	1909	Fairmount, Md.....
2	136077		Ga. s.	Elle A. Pearl.....	10	9	39.0	13.9	2.8	1889	Massongo Wharf, Va.....
3	222137		Ol. s.	Effort.....	36	25	59.0	17.5	5.8	1922	Brooklyn, N. Y.....
4	223480		Ol. s.	Effort II.....	49	33	76.1	17.3	7.0	1923	Nyack, N. Y.....
5	222930		Ol. s.	Effort III.....	80	64	104.3	14.9	8.3	1917	Norfolk, Va.....
6	211927		Ga. s.	Efin.....	106	125	83.6	26.4	7.1	1914	St. Helens, Ore.....
7	136891		Ga. s.	Egbert.....	14	12	30.0	13.2	4.4	1885	Buzzard Bay, Mass.....
8	136439		Ga. s.	Eldolon.....	14	9	45.0	12.5	5.7	1894	Brooklyn, N. Y.....
9	211137		Ga. s.	Eldsvold.....	22	15	40.7	13.3	5.4	1913	Seattle, Wash.....
10	224908		Ga. s.	Eight Bells.....	17	12	45.0	11.5	4.8	1921	Cambridge, N. J.....
11	220503		Ol. s.	Eight Bro's.....	42	28	59.7	15.8	7.2	1920	Glg Harbor, Wash.....
12	224313		Ol. s.	Eight Brothers.....	105	67	64.0	24.2	8.6	1924	Antloch, Calif.....
13	220197		Ga. s.	Elleen.....	12	8	40.6	9.8	3.0	1923	Greenville, Miss.....
14	220350		Ga. w.	Elleen.....	20	26	63.4	13.2	2.2	1927	Clarington, Ohio.....
15	210523		Ol. s.	Elnar Beyer.....	104	92	87.1	18.6	8.8	1918	Port Hadlock, Wash.....
16	225699		Ga. s.	El Blvo.....	9	6	36.7	11.3	2.8	1925	Golden Meadow, La.....
17	211662		Ga. s.	El Dorado.....	85	66	60.1	18.1	4.8	1913	Stockton, Calif.....
18	224200		Ga. s.	El Firma.....	8	0	31.3	9.0	4.4	1922	Ellamar, Alaska.....
19	136596		Ga. s.	El Hurd.....	39	26	60.3	15.7	6.7	1896	Astoria, Ore.....
20	200333		Ga. s.	El Nido.....	15	12	45.3	11.8	5.2	1909	Seattle, Wash.....
21	223113		Ga. s.	El Nido.....	12	8	37.2	10.5	5.4	1916	San Francisco, Calif.....
22	211744		Ga. s.	El Paso.....	31	21	57.4	13.0	5.2	1913	Seattle, Wash.....
23	227065		Ga. s.	El Paso.....	15	9	41.2	13.0	3.3	1928	Golden Meadow, La.....
24	136302		Ol. s.	El Placita.....	25	12	64.8	12.7	0.1	1892	Boston, Mass.....
25	200036		Ol. s.	El Rito.....	73	43	89.2	22.0	5.8	1909	New Orleans, La.....
26	210320		Ga. s.	El Roy.....	21	9	48.7	18.0	3.8	1912	Biloxi, Miss.....
27	224238		Ga. s.	El Vivo.....	23	16	54.1	14.3	3.7	1924	Lockport, La.....
28	201237		Ga. s.	Eladio.....	22	17	59.4	12.4	7.5	1902	Astoria, N. Y.....
29	136950		Ga. s.	Elaine.....	14	9	47.5	11.0	5.5	1901	San Francisco, Calif.....
30	220267		Ga. s.	Elaine.....	8	6	34.3	8.8	4.0	1920	Seattle, Wash.....
31	221177		Ga. s.	Elaine.....	50	29	54.2	20.4	4.9	1921	Rio Vista, Calif.....
32	221085		Ga. w.	Elaine.....	21	13	50.8	11.0	2.2	1921	Hazael, Ohio.....
33	224018		Ga. s.	Elayne.....	11	7	37.1	13.0	3.3	1903	Bay Shore, N. Y.....
34	223015		Ga. s.	Elbee Jay.....	15	13	43.6	12.6	4.0	1923	Bay Head, N. J.....
35	205364		Ol. s.	Elcisco.....	18	8	57.3	12.0	4.3	1907	Vallejo, Calif.....
36	218841		Ga. s.	Elco.....	7	6	38.2	9.4	2.4	1911	Cut Off, La.....
37	224075		Ga. s.	Elco.....	12	7	37.4	12.0	2.8	1924	Houma, La.....
38	200094		Ga. s.	Elda J.....	14	10	54.7	14.0	3.5	1911	New Orleans, La.....
39	212883		Ga. s.	Eldena.....	14	9	40.9	12.6	0.3	1914	Sobasco, Me.....
40	227355		Ga. s.	Eldo.....	10	6	34.4	9.5	4.3	1928	Astoria, Ore.....
41	136850		Ga. s.	Eldora.....	8	6	33.7	8.6	2.4	1899	Stamford, Conn.....
42	224442		Ga. s.	ELDORA NI.....	89	53	60.5	21.8	8.6	1925	Elizabeth City, N. J.....
43	7429		Ga. s.	Eldorado.....	47	33	63.3	17.4	7.4	1849	Essex, Mass.....
44	220723		Ol. s.	Eldorado.....	70	47	66.1	17.8	8.6	1927	Tacoma, Wash.....
45	213359		Ga. s.	Eleanne.....	10	9	30.2	13.2	4.1	1915	Port Republic, N. J.....
46	136929		Ga. s.	Eleanor.....	6	5	37.2	13.0	2.9	1901	Oxford, Md.....
47	205478		Ga. s.	Eleanor.....	6	5	32.0	11.8	2.8	1908	Patchogue, N. Y.....
48	211758		Ga. s.	Eleanor.....	63	36	72.2	20.0	9.3	1913	East Boothbay, Me.....
49	218542		Ga. s.	Eleanor.....	19	15	42.7	11.9	3.4	1919	Houma, La.....
50	218658		Ga. s.	Eleanor.....	8	5	35.6	10.0	4.8	1919	Amesbury, Mass.....
51	221019		Ga. s.	Eleanor.....	27	16	60.7	15.0	3.6	1920	Mantlarin, Fla.....
52	221752		Ga. s.	Eleanor.....	7	6	31.8	10.5	3.7	1920	Lavallette, N. J.....
53	223555		Ol. s.	Eleanor.....	12	8	36.5	10.5	5.0	1924	Baltimore, Md.....
54	223898		Ga. s.	Eleanor.....	8	5	31.2	12.0	5.0	1924	Charlevoix, Mich.....
55	224532		Ol. s.	Eleanor.....	81	67	104.3	15.0	8.1	1917	Hampton, Va.....
56	220120		Ga. s.	Eleanor.....	9	8	35.1	8.0	3.1	1926	Mound City, Ill.....
57	220533		Ga. s.	Eleanor.....	20	14	49.5	14.0	5.9	1927	Dolanco, N. J.....
58	220861		Ol. s.	Eleanor.....	28	19	43.1	12.8	5.8	1927	Naubinway, Mich.....
59	203514		Ga. s.	Eleanor IV.....	32	27	54.6	14.1	6.0	1905	Long Island City, N. Y.....
60	200440		Ga. s.	Eleanor O.....	13	9	43.1	10.3	4.4	1909	Stockton, Calif.....
61	209033		Ga. s.	Eleanor E.....	8	7	27.0	7.7	3.6	1908	Arcadia, Mich.....
62	225071		Ol. s.	Eleanor O.....	19	8	45.7	13.8	5.5	1925	New Castle, Me.....
63	214889		Ga. s.	Eleanor Louise.....	10	8	35.4	11.1	3.1	1917	Noank, Conn.....

¹ Formerly ga. y. Laura H.
² Formerly ga. s. Lively.

³ Formerly U. S. Navy subchaser 220.

Line No.	Service	Crew	Horsepower	Name of owner	Home port	Address of owner
1	Frt.	1	16	Robert H. Jones	Crisfield, Md.	Fairmount, Md.
2	Frt.	2	14	Clarence Magwood	Charleston, S. C.	2 Doughty Street.
3	Pas.	3	100	Jacob Rickert	New York, N. Y.	8812 One hundred and Eighty first Street, Jamaica, N. Y.
4	Pas.	3	100	Henry Wrege	do	Jersey City, N. J.
5	Pas.	1	240	Henry Leo Wrege	do	23 Bidwell Avenue, Jersey City, N. J.
6	Frt.	8	160	Babbidge & Holt (Oreg.)	Portland, Oreg.	Couch Street Dock.
7	Pas.	1	38	George H. Cevo	Providence, R. I.	Warren, R. I.
8	Msc.	3	54	John Schmuucker	New York, N. Y.	278 Sixteenth Avenue, Astoria, N. Y.
9	Fsh.	5	27	I. A. Engdal	Seattle, Wash.	North Apartments, 1617 Yale Avenue.
10	Frt.	1	24	John R. Wilson	Cambridge, Md.	215 High Street.
11	Fsh.	8	660	Tomio Mosch	Los Angeles, Calif.	344 Fifteenth Street, San Pedro, Calif.
12	Frt.	4	75	Frank S. Brown	San Francisco, Calif.	Rio Vista, Calif.
13	Tow.	2	36	Frank Kluttz	Baton Rouge, La.	Greenville, Miss.
14	Fer.	2	22	Sisterville Ferry Co. (W. Va.)	Cincinnati, Ohio	Fly, Ohio.
15	Fsh.	8	6100	Port Walter Herring & Packing Co. (Alaska)	Juneau, Alaska	Port Walter, Alaska.
16	Fsh.	2	15	Victor Theriot	New Orleans, La.	Golden Meadow, La.
17	Frt.	1	35	Ray W. Woodward	San Francisco, Calif.	Care O. I. Woodward, Ileton, Calif.
18	Fsh.	1	16	New England Fish Co. (Me.)	Boston, Mass.	Care H. I. Hoskins, Colman Building, Seattle, Wash.
19	Fsh.	3	55	Andrew Grosvold	Seward, Alaska	Sand Point, Alaska.
20	Fsh.	1	40	Lisianski Packing Co. (Alaska)	Juneau, Alaska	Care Alaska Herring & Sardine Co., Port Walter, Alaska.
21	Pas.	1	45	Arthur Seabury	San Francisco, Calif.	Oakland, Calif.
22	Fsh.	2	50	Booth Fisheries Co. (Del.)	Seattle, Wash.	Pier 11-B, foot Wall Street.
23	Fsh.	1	40	Ludwig Doucet	New Orleans, La.	Cut Off, La.
24	Frt.	2	45	Bayshore Sardine Co. (Me.)	Jonesport, Me.	Addison, Me.
25	Pas.	8	165	El Rito Transportation Co. (La.)	New Orleans, La.	Iberville Wharf
26	Fsh.	5	20	Louis V. Trochesset	Gulfport, Miss.	Bloxie, Miss.
27	Frt.	3	40	Emile Houvier	New Orleans, La.	Lockport, La.
28	Pas.	2	36	Village of Saltaire	New York, N. Y.	Saltaire, N. Y.
29	Frt.	1	30	E. V. Rideout	San Francisco, Calif.	Berkeley, Calif.
30	Tow.	1	24	E. M. Olsen	Tacoma, Wash.	723 North Stadium Way.
31	Frt.	2	60	F. R. Long	San Francisco, Calif.	200 Bush Street.
32	Tow.	1	25	W. D. Greene	Cincinnati, Ohio	Newport, Ohio.
33	Fsh.	2	24	Harrison Watts	New York, N. Y.	Bay Shore, N. Y.
34	Pas.	2	46	Lloyd L. Johnson	Philadelphia, Pa.	Bay Head, N. J.
35	Tow.	1	6100	Crowley Launch & Tugboat Co. (Calif.)	San Francisco, Calif.	Pier 14.
36	Oys.	3	8	Luke Charpentier	New Orleans, La.	Cut Off, La.
37	Fsh.	2	27	Price Roblocheaux	do	Chauvin, La.
38	Pas.	3	50	Theo. O'Brien	do	Blenville Wharf.
39	Frt.	2	28	N. F. Trefethen Co. (Me.)	Portland, Me.	87 Customhouse Wharf.
40	Fsh.	2	16	Louis Holmes	Astoria, Oreg.	650 Kensington Avenue.
41	Frt.	1	20	Julia Mishley	Bridgeport, Conn.	Stamford, Conn.
42	Frt.	3	60	John A. Owen	Elizabeth City, N. C.	Edenton, N. C.
43	Frt.	2	36	Seaport Navigation Co. (Me.)	Eastport, Me.	Union Wharf.
44	Fsh.	10	150	John Johnson	Ketchikan, Alaska	Box 918.
45	Pas.	1	6	Fred P. Nichterlein	Philadelphia, Pa.	Tuckerton, N. J.
46	Frt.	5	7	Atlantic Co. (Md.)	Baltimore, Md.	Foot Broadway.
47	Frt.	1	12	Frank Rockwell	New York, N. Y.	Patchogue, N. Y.
48	Ood.	14	35	Thomas Brigham	Portland, Me.	Orrs Island, Me.
49	Msc.	3	36	Pelican Lake Oyster and Packing Co. (La.)	New Orleans, La.	Houma, La.
50	Ood.	3	32	Atlantic Coast Fisheries Corporation (N.Y.)	Provincetown, Mass.	16 Exchange Street, New York, N. Y.
51	Tow.	2	100	Jacksonville Forwarding Co. (Fla.)	Jacksonville, Fla.	Foot Laura Street.
52	Pas.	1	48	Charles E. Jones	Philadelphia, Pa.	Ship Bottom, N. J.
53	Tow.	2	32	Spedden Ship Building Co.	Baltimore, Md.	Kenwood Avenue and Boston Street.
54	Pas.	3	20	William O. Bellinger	Grand Haven, Mich.	Charlevoix, Mich.
55	Fsh.	14	100	Amsterdam Fish Co. (N. Y.)	Albany, N. Y.	309 Guy Park Avenue, Amsterdam, N. Y.
56	Tow.	1	30	Walker Veneer & Lumber Co. (Ill.)	St. Louis, Mo.	Mound City, Ill.
57	Fsh.	1	65	Ellery Thompson	New London, Conn.	265 Crystal Avenue.
58	Fsh.	3	90	William Sellman	Grand Haven, Mich.	Manistique, Mich.
59	Frt.	2	48	Bertha I. Havens	New London, Conn.	Niantic, Conn.
60	Pas.	1	630	Frank E. Thompson, Jr.	San Francisco, Calif.	Box 606, Palo Alto, Calif.
61	Pas.	2	25	William H. Ebert	Grand Haven, Mich.	Arcadia, Mich.
62	Fsh.	5	45	Axel Ohlson	New York, N. Y.	1628 Bay Court, Sheepshead Bay (B)
63	Fsh.	3	20	William Luke	do	Greenport, N. Y.

† Formerly ga. s. Infurco.

‡ Formerly ga. s. Nelita.

Line No.	Official No.	Signal letters	Rig	Name of vessel	Tonnage		Register dimensions			When built	Where built
					Gross	Net	Length	Breadth	Depth		
1	217070		Ol. s.	Eleanor May	18	8	46.0	14.9	5.1	1917	Friendship, Me.
2	224991		Ga. s.	Eleanor May	16	9	39.9	11.8	5.2	1924	Manitowoc, Wis.
3	224772		Ga. s.	Eleanor McMain	35	22	70.7	14.0	5.2	1925	Slidell, La.
4	224017		Ol. s.	Eleanor Nickerson	143	113	110.8	25.0	11.5	1927	Essex, Mass.
5	205122		Ol. s.	Eleanor O'Riordan	33	22	52.5	17.0	6.6	1908	Chelsea, Mass.
6	228105		Ol. s.	Eleanor White	13	12	41.7	11.9	2.9	1928	Manteo, N. C.
7	217069		Ol. s.	Eleanor A. Warner	41	14	55.3	20.6	6.1	1919	Patchogue, N. Y.
8	222076		Ol. s.	Eleanor V. Robbins	41	21	62.5	21.1	5.4	1923	Dorchester, N. J.
9	136874		Ga. s.	Eleanora	14	10	42.0	11.3	6.9	1901	Bristol, R. I.
10	209708		Ga. s.	Eleanora	24	16	44.0	13.5	5.2	1911	Seattle, Wash.
11	136042		Ga. s.	Elenora Russell	23	19	60.0	13.7	4.6	1889	Solomons Island, Md.
12	135870		Ga. s.	Electric	50	43	72.6	16.6	5.3	1886	Astoria, Ore.
13	212793		Ol. s.	Electra	31	21	52.1	14.1	6.2	1914	Tacoma, Wash.
14	208965		Ga. s.	Electra	13	12	41.8	12.0	4.1	1909	Huntington, N. Y.
15	220251		Ol. s.	Electra	72	49	67.7	18.2	8.2	1927	Seattle, Wash.
16	202198		Ol. s.	Elena	12	8	43.0	14.6	3.5	1905	Pocomoke City, Md.
17	220299		Ga. s.	Elenor	8	7	31.2	11.0	4.0	City Island, N. Y.
18	223975		Ga. s.	Elenora	9	6	34.2	9.8	4.2	1924	Lake Linden, Mich.
19	228457	MHGS	Ol. s.	ELFU	335	150	116.5	28.0	14.3	1929	San Francisco, Calif.
20	25939		Ga. s.	Elf	14	12	40.0	12.0	6.1	1877	Brooklyn, N. Y.
21	130087		Ga. s.	Elf	7	5	27.9	11.5	3.5	1898	Flamingo, Fla.
22	219160		Ga. s.	Elf	15	11	58.8	16.7	2.8	1919	Rainier, Ore.
23	224548		Ga. s.	Elf	10	7	39.7	10.8	4.2	1917	Boston, Mass.
24	228628		Ga. s.	Elf	14	12	40.0	11.0	4.5	Unknown
25	209258		Ga. s.	Ellnor	7	6	34.0	11.6	3.0	1906	Seaford, N. Y.
26	225747		Ga. s.	Ellnor	18	11	45.4	14.7	4.9	1926	Los Angeles, Calif.
27	225494		Ga. s.	Ellnor and Jean	35	14	62.1	16.4	7.5	1926	Damariscotta, Me.
28	218045		Ga. s.	Ellnor D.	9	8	29.0	9.2	4.6	1919	Anacortes, Wash.
29	223532		Ol. s.	Ellnor May	26	10	49.1	16.1	4.2	1923	Stockton, Ala.
30	216336		Ga. s.	Elisa	18	12	48.8	14.5	4.7	1918	Astoria, Ore.
31	205000		Ol. s.	Elise	15	10	43.2	15.5	3.8	1908	Patchogue, N. Y.
32	211112		Ga. s.	Elise	13	10	46.0	12.1	3.4	1913	Deep Creek, Va.
33	135705		Ga. s.	Elsha Saxton	8	6	32.3	14.1	3.7	1884	Patchogue, N. Y.
34	228222		Ga. s.	Elza	12	8	44.0	10.6	4.0	1928	Klawack, Alaska
35	219312		Ga. s.	Elza L.	8	8	30.5	8.0	3.4	1918	Sawyer, Wis.
36	139988		Ga. s.	Elza T.	7	6	42.0	13.3	3.0	1902	Justisville, Va.
37	201301		Ga. s.	Elza Blackwell	21	14	60.0	14.0	6.1	1905	Portsmouth, Va.
38	130855		Ol. s.	Elza A. Henner	21	14	47.1	16.9	6.7	1900	Waldoboro, Me.
39	8543		Ga. s.	Elza A. Miller	15	15	37.3	15.8	4.1	1899	Patchogue, N. Y.
40	214197		Ol. s.	Elza C. Riggs	35	23	63.7	14.3	6.4	1916	Rockport, Mass.
41	136129		Ol. s.	Elizabeth	25	17	58.5	14.0	6.0	1890	San Francisco, Calif.
42	204440		Ga. s.	Elizabeth	9	6	34.0	9.0	3.4	1907	Ludington, Mich.
43	206405		Ga. s.	Elizabeth	10	7	33.4	9.2	3.2	1909	Mukilleo, Wash.
44	207554		Ga. s.	Elizabeth	10	6	40.6	9.4	5.8	1910	New Bern, N. C.
45	211414		Ga. s.	Elizabeth	35	23	75.0	15.0	5.1	1913	Irvington, Va.
46	211799		Ga. s.	Elizabeth	8	5	37.0	11.0	4.0	1913	Paulsboro, N. J.
47	213015		Ga. s.	Elizabeth	10	6	38.9	11.4	3.9	1915	Dare, Va.
48	214707		Ga. s.	Elizabeth	13	10	37.0	12.8	3.9	1917	Anacortes, Wash.
49	215480		Ga. s.	Elizabeth	10	9	39.3	10.8	3.3	1917	Atlantic, N. O.
50	217398		Ga. s.	Elizabeth	14	8	37.3	9.4	4.7	1918	Racine, Wis.
51	218066		Ga. s.	Elizabeth	15	10	48.5	14.1	4.1	1919	Wittman, Md.
52	220111		Ga. s.	Elizabeth	41	28	59.3	15.0	6.8	1920	Tacoma, Wash.
53	221999		Ga. s.	Elizabeth	7	5	38.5	9.4	4.1	1906	Brooklyn, N. Y.
54	222035		Ga. s.	Elizabeth	6	6	33.7	9.7	3.4	1914	Wildwood, N. J.
55	229933		Ga. s.	Elizabeth	10	6	47.5	10.7	2.9	1923	McDaniel, Md.
56	216078		Ol. s.	Elizabeth A.	34	12	60.0	16.6	7.0	1918	Friendship, Me.
57	216050		Ga. s.	Elizabeth B.	17	11	44.4	10.1	5.2	1908	Wayzata, Minn.
58	219884		Ga. s.	Elizabeth B.	9	6	34.0	10.7	4.2	1920	South Portland, Me.
59	224493		Ga. s.	Elizabeth B.	13	11	37.7	11.3	4.4	1913	Sandusky, Ohio
60	225067		Ga. s.	Elizabeth B.	9	6	40.0	10.0	3.1	1925	Miami, Fla.
61	93180		Ga. s.	Elizabeth C.	13	11	45.7	14.2	6.3	1901	Middletown, Conn.
62	203651		Ga. s.	Elizabeth C.	16	13	50.0	15.9	5.5	1906	Atlantic City, N. J.
63	219457		Ga. s.	Elizabeth J.	34	20	59.6	15.9	7.2	1919	Galveston, Tex.
64	233330		Ga. s.	Elizabeth K.	9	8	33.5	9.5	4.1	1918	Croton-on-Hudson, N. Y.
65	222500		Ga. s.	Elizabeth W.	10	8	35.8	9.8	3.3	1916	Norfolk, Va.
66	226671		Ga. s.	Elizabeth W.	7	5	33.6	9.6	3.5	1927	Bowers, Del.
67	228631		Ol. s.	Elizabeth & James	38	26	63.6	16.0	7.4	1929	Kennebunkport, Me.
68	216605		Ga. s.	Elizabeth and Ruth	84	38	88.6	20.2	9.0	1918 do
69	210691		Ga. s.	Elizabeth Alice	14	6	44.0	14.4	3.7	1912	Bagwells Creek, Va.
70	202189		Ga. s.	Elizabeth Ann	16	13	51.0	10.0	4.6	1906	Waverly Mills, S. O.

1 Formerly ga. s. Effort.
 2 Formerly ga. s. Volante.

3 Formerly U. S. Navy ga. s. 2800.
 4 Formerly ga. s. Carrie A.

Line No.	Service	Crew	Horse-power	Name of owner	Home port	Address of owner
1	Cod.	5	45	Olaf G. Borgen.....	Vineyard Haven, Mass	Nantucket, Mass.
2	Msc.	2	40	Illinois Steel Co. (Ill.).....	Chicago, Ill.	208 South La Salle Street.
3	Tow.	4	200	New Basin Canal and Shell Road.....	New Orleans, La.	823 South Rampart Street.
4	Fsh.	27	230	Arthur L. Parker.....	Boston, Mass.	14 Fish Pier.
5	Ten.	5	250	Walter H. Cahagan.....	New York, N. Y.	147 Remsen Street (B).
6	Frt.	2	30	I. M. Daniele.....	Manteo, N. C.	
7	Fsh.	2	75	Charles F. Warner.....	New York, N. Y.	Blue Point, N. Y.
8	Oys.	9	50	Wilbert H. Robbins.....	Philadelphia, Pa.	Port Norris, N. J.
9	Pas.	2	50	Pasqualina Fresolone.....	Newark, N. J.	60 Monroe Street.
10	Fsh.	2	36	Steen Pedersen.....	Seattle, Wash.	7303 Twenty-third Avenue NW.
11	Oys.	2	40	Howard Gambrill.....	Philadelphia, Pa.	Leesburg, N. J.
12	Fsh.	5	75	Pacific American Fisheries (Me.).....	Ketchikan, Alaska.	Anacortes, Wash.
13	Fsh.	8	50	Gergo Zaninovich.....	Seattle, Wash.	Bellingham, Wash.
14	Msc.	2	30	Christian Veryzer.....	New York, N. Y.	Bay Shore, N. Y.
15	Fsh.	10	135	Andrew Olson.....	Seattle, Wash.	1122 North Eighty-fourth Street.
16	Tow.	2	60	Sand Shell & Transportation Co. (Fla.).....	Tampa, Fla.	1060 Third Street South.
17	Pas.	1	12	Michael J. Doherty.....	Hartford, Conn.	East Hartford, Conn.
18	Fsh.	1	15	August Lasanen.....	Marquette, Mich.	Lake Linden, Mich.
19	Tow.	15	61, 120	Inter-Island Steam Navigation Co. (Hawaii).....	Honolulu, Hawaii	Fort and Merchant Streets.
20	Tow.	3	35	Henry Steers (N. Y.).....	New York, N. Y.	17 Battery Place.
21	Frt.	2	10	Western Maryland Ry. Co. (Md. and Pa.).....	Baltimore, Md.	Standard Oil Building.
22	Pas.	1	40	Ina Reid.....	Astoria, Oreg.	Kalama, Wash.
23	Frt.	1	b 24	Edwin O. Jacobson.....	San Francisco, Calif.	Berkeley, Calif.
24	Pas.	1	75	Frank Linden.....	New York, N. Y.	563 Eagle Avenue.
25	Pas.	1	25	Charles D. Stevens.....	do.	Bellmore, N. Y.
26	Fsh.	2	25	John Miller Watts.....	Los Angeles, Calif.	Long Beach, Calif.
27	Cod.	7	60	Otis L. Thompson.....	Rockland, Me.	Monhegan, Me.
28	Fsh.	2	10	Gust Dobers.....	Seattle, Wash.	Anacortes, Wash.
29	Tow.	3	75	Murphy McMillan.....	Mobile, Ala.	Stockton, Ala.
30	Fsh.	2	35	Union Fishermen's Co-Operative Packing Co. (Oreg.).....	Astoria, Oreg.	312 Taylor Street.
31	Fsh.	2	30	Ludwig Hansen, jr.....	New York, N. Y.	Roosevelt, N. Y.
32	Frt.	1	20	H. L. Crockett.....	Cape Charles, Va.	Tangier, Va.
33	Frt.	1	15	Clarence J. Petty.....	Bridgeport, Conn.	East Norwalk, Conn.
34	Fsh.	2	20	Frank Sookum James.....	Wrangell, Alaska	Klawack, Alaska.
35	Fsh.	3	15	Louis Johnson.....	Milwaukee, Wis.	Sawyer, Wis.
36	Fsh.	1	37	Evan S. Gough.....	Reedville, Va.	Sunny Bank, Va.
37	Tow.	6	160	J. S. Packard Dredging Co. (N. J.).....	Providence, R. I.	1004 Turks Head Building.
38	Cod.	5	30	Fred Morgan.....	Vineyard Haven, Mass	Edgartown, Mass.
39	Frt.	2	8	Lay Anthony.....	Rockland, Me.	Vinalhaven, Me.
40	Cod.	7	35	William Lafond.....	Gloucester, Mass.	56 Middle Street.
41	Tow.	1	135	American Dredging Co. (Calif.).....	San Francisco, Calif.	255 California Street.
42	Fsh.	2	18	Thure Lindquist.....	Grand Haven, Mich.	Ludington, Mich.
43	Fsh.	2	20	R. H. Johnston.....	Seattle, Wash.	Raymond, Wash.
44	Tow.	1	27	E. R. Goodwin.....	New Bern, N. C.	Oriental, N. C.
45	Fsh.	12	75	C. P. Dey.....	Beaufort, N. C.	605 Front Street.
46	Tow.	1	75	Empire Construction Co. (Md.).....	Baltimore, Md.	31 South Calvert Street.
47	Fsh.	1	24	G. T. Elliott Co. (Va.).....	Newport News, Va.	Hampton, Va.
48	Fsh.	1	20	Copper River Packing Co. (Wash.).....	Cordova, Alaska	Latouche, Alaska.
49	Frt.	1	15	O. P. Goodwin.....	New Bern, N. C.	Oriental, N. C.
50	Pas.	2	40	A. B. Learned.....	Baton Rouge, La.	Natchez, Miss.
51	Frt.	2	12	William Beecher.....	Baltimore, Md.	Grasonville, Md.
52	Fsh.	3	50	Anton Zankich.....	Seattle, Wash.	South Bellingham, Wash.
53	Pas.	1	25	Felice Bonica.....	New York, N. Y.	37 Second Place (B).
54	Fsh.	5	5	O. Capacchione.....	Philadelphia, Pa.	Wildwood, N. J.
55	Fsh.	1	40	A. N. Faulkner.....	Baltimore, Md.	Tilghman, Md.
56	Cod.	9	45	Carl T. Peterson.....	Boston, Mass.	Everett, Mass.
57	Frt.	2	40	Minnesota & Ontario Power Co. (Me.).....	Duluth, Minn.	International Falls, Minn.
58	Cod.	4	28	Portland Fish Co. (Me.).....	Portland, Me.	46 Customhouse Wharf.
59	Frt.	1	20	Schacht Fish Co. (Ohio).....	Sandusky, Ohio.	Railroad Street.
60	Frt.	3	24	Merrill Barge Co. (Fla.).....	Miami, Fla.	Box 1402.
61	Fsh.	2	65	E. F. Ligon.....	Tampa, Fla.	Box 1543, Fort Myers, Fla.
62	Fsh.	8	65	Charles A. Carlson.....	Philadelphia, Pa.	Wildwood, N. J.
63	Tow.	4	150	John Jacobson.....	Galveston, Tex.	2311 1/2 Avenue C.
64	Pas.	1	24	John B. Kappauf.....	Philadelphia, Pa.	5901 Jackson Street.
65	Fsh.	2	15	Frederick F. Weber.....	Philadelphia, Pa.	Cape May, N. J.
66	Fsh.	1	22	James Slaughter, jr.....	Wilmington, Del.	Bowers, Del.
67	Cod.	9	125	Gerry Shoares.....	Gloucester, Mass.	27 Highland Avenue.
68	Cod.	19	100	Gorton Pew Vessels Co. (Mass.).....	do.	Rowe Square.
69	Msc.	2	35	H. W. Sharpley.....	Cape Charles, Va.	Franklin City, Va.
70	Frt.	2	40	P. R. Lachicotte.....	Georgetown, S. C.	Waverly Mills, S. C.

1 Formerly U. S. Navy ga. s. 751.

2 Formerly ga. s. Margarita Theresa.

7 Formerly U. S. Navy ga. s. 1943.

8 Formerly st. s. Husted.

Line No.	Official No.	Signal letters	Rig	Name of vessel	Tonnage		Register dimensions			When built	Where built
					Gross	Net	Length	Breadth	Depth		
					Feet			Feet			
1	222509		Ga. s.	Elizabeth Ann	77	44	104.3	14.6	7.9	1917	Norfolk, Va.
2	218277		Ol. s.	Elizabeth Edwards	97	26	82.6	21.6	7.3	1919	Greenport, N. Y.
3	210689		Ga. s.	Elizabeth Wilson	24	11	57.7	14.9	3.8	1912	Hunting Creek, Va.
4	224401		Ol. s.	Elizabeth M. Foley	25	13	54.9	15.5	5.5	1925	Wiscasset, Me.
5	216308		Ga. s.	Elizabeth M. King	30	13	58.1	14.2	7.2	1918	Kennebunkport, Me.
6	8781		Ga. s.	Elizabeth R. Hoffman	30	14	55.5	19.5	4.8	1868	Bridgeton, N. J.
7	205558		Ga. s.	Elizabeth W. Nunan	95	48	95.8	23.0	9.5	1908	East Boothbay, Me.
8	137020		Ga. s.	Elk	14	9	50.5	10.1	3.5	1902	Astoria, Oreg.
9	201470		Ga. s.	Elk	10	7	43.4	21.0	2.9	1898	Middletown, Conn.
10	207171		Ga. w.	Elk	12	12	56.2	15.4	2.6	1910	Ironton, Ohio
11	208253	LBRW	Ol. s.	Elk	123	60	102.0	24.7	11.2	1910	Essex, Mass.
12	209724		Ga. s.	Elk	33	27	51.0	14.5	6.6	1912	Seattle, Wash.
13	210127		Ga. s.	Elk	14	9	51.9	11.9	2.7	1912	Cut Off, La.
14	211650		Ga. s.	Elk	14	10	48.3	13.9	3.6	1913	Cedar Bayou, Tex.
15	213314		Ol. w.	Elk	77	65	75.0	20.5	4.4	1915	Pittsburg, Calif.
16	216230		Ga. s.	Elk	20	13	47.8	12.0	5.2	1918	Crittenden, Va.
17	218799		Ga. s.	Elk	39	27	48.2	14.1	2.8	1914	Fort Madison, Iowa.
18	220469		Ga. s.	Elk	12	10	34.0	11.0	4.8	1920	Blaine, Wash.
19	222936		Ga. s.	Elk	9	7	35.3	11.0	3.4	1923	Fairton, N. J.
20	224049		Ga. s.	Elk	14	9	49.8	13.2	4.9	1919	New York, N. Y.
21	224058		Ga. s.	Elk	9	6	30.7	10.2	2.7	1922	Grand Marais, Mich.
22	212996		Ga. s.	Elk II	15	14	42.0	13.3	3.7	1915	Anacortes, Wash.
23	207127		Ga. s.	Elkhorn	14	9	40.0	10.7	4.6	1909	Sacramento, Calif.
24	8676		Ga. s.	Ella	55	44	70.7	23.5	5.6	1869	Northport, N. Y.
25	130139		Ol. s.	Ella	62	44	73.0	22.5	5.8	1889	Baltimore, Md.
26	136241		Ga. s.	Ella	9	8	37.2	13.6	3.9	1891	Clear Creek, Tex.
27	136955		Ga. s.	Ella	7	5	38.3	10.2	2.4	1901	Franklin, Va.
28	212088		Ga. s.	Ella	14	8	44.6	13.2	5.1	1914	Eastport, Me.
29	221592		Ga. w.	ELLA	25	25	56.2	18.0	3.0	1925	Grafton, Ill.
30	222390		Ga. s.	Ella B.	15	10	46.0	9.0	2.7	1922	Wolf Creek, Ky.
31	130970		Ga. s.	Ella C.	11	10	41.0	14.7	3.0	1902	Patchogue, N. Y.
32	223740		Ga. s.	Ella D.	18	9	44.7	11.2	5.5	1924	Los Angeles, Calif.
33	217605		Ga. s.	Ella K.	20	6	49.3	14.1	4.1	1918	Perrin, Va.
34	219107		Ga. s.	Ella M.	11	9	28.8	9.4	3.5	1918	Green Bay, Wis.
35	228293		Ga. s.	Ella M.	6	5	28.1	10.6	2.8	1929	Tuckerton, N. J.
36	211547		Ga. s.	Ella P.	12	8	40.2	12.6	4.3	1913	Mobile, Ala.
37	211700		Ga. s.	Ella R.	9	7	38.8	10.9	2.1	1913	Atlantic, N. O.
38	207956		Ga. s.	Ella T.	10	9	36.0	10.2	3.6	1910	Fairton, N. J.
39	130184		Ga. s.	Ella Covington	22	21	57.9	16.6	4.4	1891	Curruloman, Va.
40	207759		Ga. s.	Ella Lee	9	8	35.2	7.2	3.8	1910	Georgetown, S. O.
41	136730		Ga. s.	Ella Marie	40	40	52.0	18.6	5.0	1899	Wickford, R. I.
42	136720		Ga. s.	Ella Myrtle	29	19	60.0	17.6	4.4	1898	Straits, N. C.
43	135595		Ol. s.	Ella C. Andrews	59	46	59.0	22.0	4.7	1878	Pearlington, Miss.
44	135786		Ga. s.	Ella E. Robbins	35	23	64.4	18.6	5.4	1884	Solomons Island, Md.
45	78504		Ga. s.	Ella Louise Powell	32	18	58.3	18.4	5.2	1884	Bridgeton, N. J.
46	8825		Ga. s.	Ellen	8	8	34.5	13.0	3.8	1872	Myslic, Conn.
47	203708		Ga. s.	Ellen	10	8	38.9	13.0	3.0	1906	Smith Point, Tex.
48	227114		Ga. s.	Ellen	9	8	44.0	12.2	2.9	1872	Cedar Keys, Fla.
49	223124		Ga. s.	Ellen D.	13	10	35.0	11.1	4.2		Unknown
50	202908		Ga. s.	Ellen H.	7	5	31.6	8.4	3.4	1906	Bellingham, Wash.
51	137033		Ga. s.	Ellen J.	13	7	42.4	16.0	4.0	1902	Tottenville, N. Y.
52	228534		Ol. s.	Ellen P.	17	11	37.9	11.2	3.2	1929	Naubinway, Mich.
53	200100		Ga. s.	Ellen S.	33	30	66.2	18.4	4.2	1903	Bridgeton, Conn.
54	216591		Ga. s.	Ellen W.	8	6	29.0	9.1	4.3	1918	Seattle, Wash.
55	202726		Ga. s.	Ellen Blake	10	8	36.5	13.2	3.8	1905	Port Republic, N. J.
56	7084		Ga. s.	Ellen Maria	32	30	59.7	17.5	5.2	1852	Falmouth, Me.
57	225302		Ga. s.	Ellen Marie	20	14	54.7	13.6	4.3	1928	Susan, Va.
58	217348		Ga. s.	Ellen May	12	10	40.8	9.3	4.1	1903	Alton, Ill.
59	203950		Ga. s.	Ellen Silsbe	6	5	30.0	12.1	3.0	1907	Patchogue, N. Y.
60	217542		Ga. s.	Ellen T. Marshall	124	75	104.9	23.1	11.2	1919	Essex, Mass.
61	222328		Ga. s.	Ellena	10	8	31.8	11.1	5.6	1922	Newport, R. I.
62	137008		Ga. s.	Ellida	14	9	45.1	10.0	4.0	1901	Bayonne, N. J.
63	223910		Ga. s.	Ellide	14	9	37.3	10.4	3.9	1900	Manitowoc, Wis.
64	220235		Ga. s.	Elliott	42	28	56.5	15.1	6.8	1920	Tacoma, Wash.
65	212865		Ol. s.	Ellis	31	17	60.0	14.8	5.5	1914	Mobile, Ala.
66	217451		Ga. s.	Ellrington	22	18	47.6	13.1	5.8	1918	Seattle, Wash.
67	216524		Ga. s.	Elly	10	7	33.0	9.2	5.4	1918	Eagle Harbor, Wash.
68	202561		Ga. s.	Elma	9	8	28.2	12.3	3.6	1905	Port Republic, N. J.
69	210156		Ga. s.	Elma	11	11	35.2	11.6	4.5	1910	Taunton, Mass.
70	202313		Ol. s.	Elmar	46	31	69.5	13.0	6.2	1908	New York, N. Y.
71	223187		Ol. s.	Elmar II	49	33	76.1	17.3	7.0	1923	Nyack, N. Y.
72	215024		Ga. s.	Elme	20	17	43.6	12.3	5.3	1917	Keyport, Wash.
73	15570		Ol. s.	Elmer	30	13	47.2	13.4	6.2	1869	Philadelphia, Pa.

1 Formerly U. S. Navy subchaser 127.
 2 Formerly schooner Ellanora.

3 Formerly U. S. Navy ga. s. 6612.
 4 Formerly ga. s. Nimmo.

Line No.	Service	Crew	Horse-power	Name of owner	Home port	Address of owner
1	Msc.	2	600	Louis A. Round, jr.	New London, Conn.	425 Montauk Avenue.
2	Fsh.	24	180	Edwards Bros. & Co. (N. Y.)	New York, N. Y.	East Hampton, N. Y.
3	Fsh.	2	35	Rose Shannon	do	Rockaway Beach, N. Y.
4	Fsh.	4	45	Hathaway Machinery Co.	New Bedford, Mass.	25 Elm Street.
5	Cod.	7	50	Edward A. Proctor	Gloucester, Mass.	2 Liberty Street.
6	Oys.	6	38	Silas Hoffman	Philadelphia, Pa.	Port Norris, N. J.
7	Cod.	14	80	Frank A. Nunan	Portland, Me.	Cape Porpoise, Me.
8	Frt.	1	40	Chichagog Mining Co. (Wash.)	Juneau, Alaska	Chichagog, Alaska.
9	Fsh.	2	b 40	Thomas N. Fenney	New Haven, Conn.	Chapel and Lloyd Streets.
10	Tow.	2	15	Clayton Jennings	Louisville, Ky.	Buchannan, Ky.
11	Cod.	19	100	Gorton-Pew Vessels Co. (Mass.)	Gloucester, Mass.	Rowe Square, Mass.
12	Fsh.	1	45	Edward Mattson	Seattle, Wash.	Bellingham, Wash.
13	Frt.	3	60	Theo. O'Brien	New Orleans, La.	Iberville Street Wharf.
14	Frt.	1	28	S. F. Mitchell	Houston, Tex.	1 Main Street.
15	Tow.	3	150	Rhodes-Jamieson & Co. (Calif.)	San Francisco, Calif.	401 Water Street, Oakland, Calif.
16	Tow.	1	70	Gertrude Adams	Philadelphia, Pa.	918 North Sixty-fourth Street.
17	Frt.	3	58	J. S. Slyfield	Des Moines, Iowa	Lansing, Iowa.
18	Frt.	1	10	P. H. Shaffner	Seattle, Wash.	Blaine, Wash.
19	Fsh.	2	24	Jesse K. Dare	Philadelphia, Pa.	Bridgeton, N. J.
20	Pas.	2	32	Paul J. Fritsch	Boston, Mass.	28 Isabella Street.
21	Fsh.	3	20	Otto Niemi	Marquette, Mich.	Grand Marais, Mich.
22	Fsh.	1	20	John Troxell	Seattle, Wash.	Bellingham, Wash.
23	Frt.	1	30	Olympian Dredging Co. (Calif.)	San Francisco, Calif.	249 First Street.
24	Frt.	3	40	Cecelia De Wick	New York, N. Y.	Port Jefferson, N. Y.
25	Frt.	2	60	George Broere	do	Greenport, N. Y.
26	Frt.	1	6	T. H. Haynes	Galveston, Tex.	Double Bayou, Tex.
27	Tow.	2	25	Biscayne Dredging Co. (Fla.)	Miami, Fla.	343 North River Drive.
28	Frt.	2	20	Holmes Co. (Me.)	Eastport, Me.	Robbinston, Me.
29	Pas.	1	8	Fort Gage-Kaskaskia Ferry Co.	St. Louis, Mo.	Chester, Ill.
30	Pas.	2	12	Manford Lowe	Evansville, Ind.	Leavenworth, Ind.
31	Frt.	1	12	William T. Collins	New York, N. Y.	Sayville, N. Y.
32	Frt.	1	100	F. O. Lee	Los Angeles, Calif.	1852 West Forty-ninth Street.
33	Fsh.	2	38	J. H. King	Newport News, Va.	Severn, Va.
34	Fsh.	3	15	Peter Moe	Millwaukee, Wis.	Oconto, Wis.
35	Pas.	1	45	George E. Westerwelt	Philadelphia, Pa.	Tuckerton, N. J.
36	Frt.	1	36	Linde Dredging Co. (Tex.)	Galveston, Tex.	American National Insurance Building.
37	Msc.	1	16	Plner & Co.	Beaufort, N. C.	Morehead City, N. C.
38	Fsh.	2	20	Clarence Beckett	Philadelphia, Pa.	Camden, N. J.
39	Frt.	2	7	Dora Madkins	Baltimore, Md.	1408 Webster Street.
40	Pas.	2	16	M. M. Oliver	Georgetown, S. C.	Murrells Inlet, S. C.
41	Frt.	1	24	Robert S. Hayes (R. I.)	Newport, R. I.	311 Thames Street.
42	Oys.	3	36	Gerald Harrington	Philadelphia, Pa.	Port Norris, N. J.
43	Frt.	4	75	Louis Slade	New Orleans, La.	2755 Toulouse Street.
44	Frt.	2	60	Mary L. Nowell	Annapolis, Md.	Shady Side, Md.
45	Oys.	5	32	David Robbins, jr.	Philadelphia, Pa.	Port Norris, N. J.
46	Fsh.	1	20	J. C. Payne	New York, N. Y.	Greenport, N. Y.
47	Frt.	3	10	Vincent McBreunna	Galveston, Tex.	General delivery.
48	Fsh.	4	16	John Nichols	Apalachicola, Fla.	
49	Msc.	1	28	Lina Laitinen	New York, N. Y.	566 Forty-fourth Street (B).
50	Tow.	1	20	J. O. Hogan	Seattle, Wash.	Union City, Wash.
51	Fsh.	4	25	Frederick F. Lovejoy	Bridgeport, Conn.	East Norwalk, Conn.
52	Fsh.	3	54	Ben C. Perkins	Sault Ste. Marie, Mich.	Gould City, Mich.
53	Oys.	6	36	Long Island Oyster Farms (N. Y.)	New York, N. Y.	Northport, N. Y.
54	Fsh.	2	12	A. Johnson	Seattle, Wash.	Mukilteo, Wash.
55	Fsh.	2	10	Willard Barrett	Philadelphia, Pa.	Sea Isle City, N. J.
56	Frt.	1	30	Robert A. Snow	Rockland, Me.	21 Suffolk Street.
57	Fsh.	4	50	A. G. Grinnell	Newport News, Va.	New Point, Va.
58	Fsh.	1	24	George M. MacKenzie	New Haven, Conn.	176 Fairmont Avenue.
59	Fsh.	1	8	Jacobus Beebe	New York, N. Y.	West Sayville, N. Y.
60	Cod.	19	120	Mathew S. Sears	Gloucester, Mass.	2 Cedar Street.
61	Fsh.	1	26	Silas C. Hall	Newport, R. I.	Block Island, R. I.
62	Pas.	2	25	William L. Gelger	Philadelphia, Pa.	Keystone Yacht Club.
63	Fsh.	2	18	John B. Rochefort	Sault Ste. Marie, Mich.	Fayette, Mich.
64	Fsh.	7	50	John Vitalich	Seattle, Wash.	4009 Sixteenth Avenue SW.
65	Tow.	4	175	W. D. Haden Co.	Galveston, Tex.	814 American National Insurance Building.
66	Fsh.	4	30	Franklin Packing Co. (Wash.)	Ketchikan, Alaska	
67	Fsh.	3	20	Henry N. Bastian	Seattle, Wash.	321 Seneca Street.
68	Oys.	1	12	Alvin O. Robbins	Philadelphia, Pa.	Port Norris, N. J.
69	Pas.	3	24	Katherine H. Talbott	Miami, Fla.	Miami Beach, Fla.
70	Fsh.	3	75	Joseph Ecock	New York, N. Y.	2733 Kenmore Place (B.).
71	Pas.	3	100	Chambers Island (Wis.)	Chicago, Ill.	72 West Adams Street.
72	Fsh.	5	20	Alaska Pacific Salmon Corporation (Del.)	Ketchikan, Alaska	
73	Tow.	3	100	Lewis Boyer	Philadelphia, Pa.	113 Walnut Street.

* Formerly schooner Julia A. Newcomb.

* Formerly ga. s. ^{(a) Laura.}
_{(b) Helen.}

Line No.	Official No.	Signal letters	Rlg	Name of vessel	Tonnage		Register dimensions			When built	Where built
					Gross	Net	Length	Breadth	Depth		
							Feet	Feet	Feet		
1	213319		Ga. s.	Elmer	30	20	49.8	14.0	6.3	1915	Dockton, Wash.
2	207433		Ga. s.	Elmer C.	7	6	35.0	9.9	3.6	1909	Eufaula, Ala.
3	220942		Ga. s.	Elmer E.	9	5	39.1	12.0	3.1		Unknown
4	224070		Ga. s.	Elmer P.	9	7	34.0	11.4	2.6	1924	Houma, La.
5	212440		Ga. s.	Elmer S.	20	10	41.8	14.7	6.0	1914	Rockport, Mass.
6	137074		Ol. s.	Elmer E. Gray	121	71	106.5	24.0	11.2	1903	Essex, Mass.
7	160315		Ol. s.	Elmer S. Dalley	149	101	105.2	17.9	9.9	1915	Tonawanda, N. Y.
8	225543		Ol. s.	ELMER W. JONES	277	188	117.2	37.2	9.2	1926	Groton, Conn.
9	212042		Ga. s.	Elmo	21	14	42.3	14.1	5.7	1914	Tacoma, Wash.
10	214755		Ga. s.	Elmo	9	8	31.2	11.2	3.4	1916	Harrison, N. J.
11	227528		Ga. s.	Elmo II.	8	5	31.6	8.6	4.7	1914	New York, N. Y.
12	202031		Ga. s.	Elmore	7	5	35.4	9.0	3.8	1905	Empire City, Oreg.
13	222074		Ol. s.	Elmore	87	59	69.6	18.5	8.6	1922	Everett, Wash.
14	210023		Ol. s.	Eloise	47	30	67.8	18.1	6.7	1913	Washington, N. C.
15	220467		Ga. s.	Eloise	19	13	58.8	12.3	5.0	1920	West Norfolk, Va.
16	224690		Ga. s.	Eloise	14	9	38.5	12.1	4.2	1925	Morehead City, N. C.
17	219854		Ga. s.	Elouise	10	8	35.1	9.9	4.7	1920	Seattle, Wash.
18	226322		Ol. s.	Elouise II	14	9	37.2	11.2	5.4	1927	do.
19	200401		Ga. s.	Elrena	14	10	44.0	12.9	3.8	1903	Glenwood, N. Y.
20	136969		Ga. s.	Elsa	11	10	41.5	9.3	4.1	1901	Athens, N. Y.
21	137063		Ga. s.	Elsie	34	15	59.5	17.8	8.0	1903	East Boothbay, Me.
22	201097		Ga. s.	Elsie	23	13	50.5	13.5	4.8	1904	San Francisco, Calif.
23	207475	LBMS	Ol. s.	Elsie	135	66	106.5	25.0	11.5	1910	Essex, Mass.
24	135020		Ga. s.	Elsie	24	20	58.4	14.6	4.0	1874	Philadelphia, Pa.
25	136939		Ga. s.	Elsie	8	7	40.3	14.4	3.6	1901	Wittman, Md.
26	208723		Ga. s.	Elsie	22	14	44.0	12.5	5.0	1911	Seattle, Wash.
27	210047		Ga. s.	Elsie	9	6	44.0	9.0	3.0	1912	Franklin, La.
28	217078		Ga. s.	Elsie	10	8	34.4	11.4	3.2	1918	Sitka, Alaska
29	218122		Ga. s.	Elsie	8	6	33.5	9.3	4.3	1919	Seattle, Wash.
30	219504		Ga. s.	Elsie	44	30	59.1	17.0	7.2	1920	East Rockaway, N. Y.
31	222804		Ga. s.	Elsie	12	10	36.0	12.8	4.1		Unknown
32	223145		Ga. s.	Elsie	59	52	69.9	20.5	6.6	1923	Port Angeles, Wash.
33	224147		Ol. s.	Elsie	21	7	48.0	14.2	5.8	1924	Thomaston, Me.
34	225706		Ga. s.	Elsie	8	5	37.4	9.2	4.0		Unknown
35	227547		Ga. s.	Elsie II	9	7	33.2	11.5	3.5	1928	Camden, N. J.
36	224730		Ga. s.	Elsie III	13	9	41.6	11.2	4.2	1917	City Island, N. Y.
37	227191		Ga. s.	Elsie III	9	7	32.4	9.5	4.5	1928	Seattle, Wash.
38	225346		Ol. s.	Elsie A	21	10	47.5	12.5	5.6	1926	Oakland, Calif.
39	213946		Ga. s.	Elsie B	10	8	29.0	9.0	3.6	1912	Michigan City, Ind.
40	224733		Ga. s.	Elsie C. II	12	8	41.5	10.3	4.0	1925	Gig Harbor, Wash.
41	215548		Ol. s.	Elsie D.	12	8	35.0	11.6	4.5	1917	Hydaburg, Alaska
42	222348		Ga. s.	Elsie E. II	7	5	32.6	9.2	3.7	1918	Puget Sound, Wash.
43	130875		Ga. s.	Elsie K.	12	9	42.0	14.0	4.5	1901	South Norwalk, Conn.
44	227007		Ol. s.	Elsie K.	28	11	61.2	15.9	4.4	1927	Susan, Va.
45	224333		Ga. s.	Elsie M.	15	9	45.0	11.2	5.4	1916	Thomaston, Me.
46	205528		Ga. s.	Elsie N.	13	10	36.2	15.0	4.7	1908	New Haven, Conn.
47	207377		Ga. s.	Elsie W.	14	9	40.3	12.0	6.3	1910	Belhaven, N. C.
48	220790		Ga. s.	Elsie Z.	12	8	35.2	14.4	3.9	1920	New York, N. Y.
49	222566		Ga. s.	Elsie & Virginia	23	19	55.7	15.3	5.3	1922	Arnburg, Va.
50	206359		Ga. s.	Elsie Allen	12	8	37.9	11.5	5.1	1909	Tacoma, Wash.
51	220242		Ga. s.	Elsie Howard	29	20	58.5	16.3	5.9	1926	Rockport, Mass.
52	213839		Ga. s.	Elsie Louise	17	11	50.0	14.6	3.6	1914	Irvington, Va.
53	201702		Ga. s.	Elsie May	8	7	31.5	12.0	4.5	1905	Atlantic City, N. J.
54	210007		Ga. s.	Elsinore	35	23	55.6	15.2	6.4	1912	Dockton, Wash.
55	213325		Ga. s.	Elston F.	7	5	32.0	9.6	4.8	1915	Vinalhaven, Me.
56	221709		Ga. s.	Elva	8	6	35.8	10.5	3.6	1915	Sea Isle City, N. J.
57	226897		Ol. s.	Elva	27	11	58.2	14.7	6.8	1927	Thomaston, Me.
58	222481		Ga. s.	Elva C.	16	9	48.8	13.5	3.7	1922	Westland, Va.
59	207508		Ga. s.	Elvina	14	11	44.0	11.5	4.5	1910	Brule, Wis.
60	135071		Ga. s.	Elvina English	28	11	57.2	18.5	4.7	1873	Bridgeton, N. J.
61	135872		Ga. s.	Elvina E. Schoch	24	11	51.6	18.0	5.0	1886	Port Norris, N. J.
62	212018		Ga. s.	Elvira I.	8	7	33.0	9.0	4.2	1912	Boston, Mass.
63	228101		Ol. s.	Elwood F.	19	6	48.5	15.2	4.0	1924	Biloxi, Miss.
64	228040		Ga. s.	Emblem	33	22	49.8	15.3	7.0	1929	Gig Harbor, Wash.
65	216316		Ga. s.	Emancipator	39	31	55.9	15.4	7.0	1918	do.
66	217996		Ga. s.	Emblem II	7	5	29.6	9.2	4.0	1919	Seattle, Wash.
67	213287		Ga. s.	Emden	10	9	27.4	8.8	3.7	1915	Green Bay, Wis.
68	224789		Ga. s.	Emden	7	6	28.8	8.9	3.6	1913	Charlevoix, Mich.
69	228201		Ga. s.	Emergency	9	6	37.8	9.1	4.4		Unknown
70	216690		Ga. s.	Emerald	8	7	27.6	10.6	3.3	1913	Wrangell, Alaska
71	227553		Ga. s.	Emerald	10	7	34.7	10.3	4.8	1928	Seattle, Wash.

¹ Formerly Cnl, Claire B. Follette,

² Formerly ga. s. ^(a) Elsie. ^(b) British steamer Elsie.

Line No.	Service	Crew	Horse-power	Name of owner	Home port	Address of owner
1	Fsh.	8	40	Pacific American Fisheries (Me.)	Ketchikan, Alaska	Wewahitchka, Fla.
2	Pas.	2	20	G. W. Hinsey	Apalachicola, Fla.	Olga, La.
3	Fsh.	2	16	Marine Gerica	New Orleans, La.	Houma, La.
4	Fsh.	2	18	Houma Pecking Co. (La.)do.....	128 A. Commercial Street.
5	Cod.	3	34	John F. Silva	Provincetown, Mass.	Rowe Square.
6	Cod.	19	90	Gorton-Few Vessels Co. (Mass.)	Gloucester, Mass.	59 Pearl Street.
7	Tow.	3	180	Stewart J. Dalley	New York, N. Y.	Morristown, N. Y.
8	Pas.	5	300	Brockville & Morristown Transportation Co.	Ogdensburg, N. Y.	44 Boston Fish Pier.
9	Fsh.	7	25	New England Fish Co. (Me.)	Boston, Mass.	Beach Haven, N. J.
10	Fsh.	1	20	Robert S. Cranmer	Philadelphia, Pa.	5841 South Figueroa Street.
11	Fsh.	3	30	R. J. Frey	Los Angeles, Calif.	General Delivery.
12	Tow.	1	20	Simon Lendten	Newport, Oreg.	Everett, Wash.
13	Tow.	6	110	American Tug Boat Co. (Wash.)	Seattle, Wash.	63 Roanoke Avenue.
14	Frt.	4	65	T. R. Upton	Norfolk, Va.	New Commercial Docks.
15	Frt.	2	125	D. A. Winslowdo.....	Swansboro, N. C.
16	Pas.	2	16	P. B. Smith	Beaufort, N. C.	1830 Franklin Avenue.
17	Fsh.	2	60	Nels Sagen	Astoria, Oreg.	Anacortes, Wash.
18	Fsh.	2	30	John Rockom	Seattle, Wash.	Oyster Bay, N. Y.
19	Oys.	3	35	J. Waldren Bayles	New York, N. Y.	890 Ferris Avenue.
20	Pas.	2	25	Selina Seynordo.....	411 Constant Street.
21	Fsh.	8	20	M. Mirabella	Tampa, Fla.	Alameda, Calif.
22	Pas.	2	100	F. J. Lyon	San Francisco, Calif.	401 Main Street.
23	Cod.	22	100	Frank C. Pearce Co. (Mass.)	Gloucester, Mass.	Hayre de Grace, Md.
24	Frt.	2	14	Chas. D. Palmer	Baltimore, Md.	Heislerville, N. J.
25	Oys.	4	20	Charles Butcher	Philadelphia, Pa.	Sitka, Alaska.
26	Fsh.	5	80	L. T. Peterson	Juneau, Alaska	Franklin, Ia.
27	Tow.	1	20	Kyle Lumber Co. (La.)	New Orleans, La.	Killisnoo, Alaska.
28	Fsh.	1	10	Hamilton Packing Co. (Wash.)	Juneau, Alaska	1292 Westlake Avenue.
29	Fsh.	1	12	Otto Reimer	Seattle, Wash.	166 Summit Avenue, Jersey City, N. J.
30	Msc.	2	150	Marie Stevens Eldridge	New York, N. Y.	Cortland Avenue.
31	Fsh.	3	40	Edward Schnabel	Port Angeles, Wash.do.....
32	Frt.	3	50	N. A. Sandbergdo.....	Port Clyde, Me.
33	Cod.	6	40	J. Henry Larkin	Rockland, Me.	Continental Building.
34	Msc.	1	22	Bethlehem Shipbuilding Corporation (N. J.)	Baltimore, Md.	535 Erie Street, Camden, N. J.
35	Pas.	1	50	Selah S. Shinn	Philadelphia, Pa.	Westchester, N. Y.
36	Pas.	1	60	Henry Zube	New York, N. Y.	601 Front Street.
37	Fsh.	1	30	Al Johnson	Ketchikan, Alaska	1529 North Keeler Avenue.
38	Fsh.	1	50	Eucharie Lafrancois	San Francisco, Calif.	Gig Harbor, Wash.
39	Fsh.	3	20	B. O. Herstat	Chicago, Ill.	Hydaburg, Alaska.
40	Pas.	1	18	Herman Claussen	Tacoma, Wash.	Flushing, N. Y.
41	Fsh.	2	16	Sam Douglas	Ketchikan, Alaska	181 Ten Eycke Street (B.)
42	Msc.	1	10	Charles Erpen	New York, N. Y.	Sanford, Va.
43	Fsh.	1	35	William Hessemerdo.....	68 Park Street.
44	Fsh.	3	60	C. E. Crockett	Newport News, Va.	New Britain, Conn.
45	Frt.	2	25	Austin M. Moody	Rockland, Me.	Ransomville, N. C.
46	Frt.	1	50	James J. Lawler	Hartford, Conn.	Clason Point Park, N. Y.
47	Frt.	1	24	A. L. Daniels	Washington, N. C.	Ewell, Md.
48	Pas.	2	45	Aldrich L. Bengtson	New York, N. Y.	Box 2401 Taft, Calif.
49	Oys.	2	36	John Tawes Tyler	Crisfield, Md.	379 Commercial Street.
50	Fsh.	5	25	Jacob B. Harsh	Los Angeles, Calif.	Morattico, Va.
51	Frt.	2	60	Leno P. Dutra	Provincetown, Mass.	Ocean City, N. J.
52	Frt.	1	35	Morattico Packing Co. (Va.)	Reedville, Va.	Vinalhaven, Me.
53	Pas.	1	12	Austin Downs	Philadelphia, Pa.	27 Cleveland Place.
54	Tow.	2	60	J. P. Brisbois	Ketchikan, Alaska	Thomaston, Me.
55	Frt.	2	15	Herman F. Cooper	Rockland, Me.	Westland, Va.
56	Fsh.	6	42	Domenico Vultaggio	New York, N. Y.	Larsmont, Minn.
57	Fsh.	7	45	C. A. Morso & Son	Rockland, Me.	Port Norris, N. J.
58	Fsh.	2	30	L. A. Abbott	Reedville, Va.	Little Creek, Del.
59	Pas.	2	40	Axel B. Oberg	Duluth, Minn.	14 Ashland Street.
60	Oys.	6	25	George B. Hand	Philadelphia, Pa.	East Beach and Maple Streets, Biloxi, Miss.
61	Oys.	6	25	George L. Jonesdo.....	3725 North Twenty-fourth Street.
62	Pas.	1	18	A. D. Perry	Boston, Mass.	Box 8A, Gig Harbor, Wash.
63	Fsh.	4	24	Mavar Fish & Oyster Co. (La.)	Gulfport, Miss.	1738 Market Street.
64	Fsh.	8	50	Pete Marinkovich	Tacoma, Wash.	Pensaukee, Wis.
65	Fsh.	8	50	Paul Puratichdo.....	114 Grand Avenue.
66	Fsh.	1	18	Louis A. Larsen	Seattle, Wash.	470 East One hundred and forty-sixth street.
67	Fsh.	3	10	William Wilson	Milwaukee, Wis.	7028 Seventh Avenue NE., Seattle, Wash.
68	Msc.	2	12	Bernard A. Klattdo.....	
69	Fsh.	1	94	William Marschner	New York, N. Y.	
70	Fsh.	2	14	Alice C. Wilde	Juneau, Alaska	
71	Fsh.	3	45	Winnifred Osten	Sitka, Alaska	

¹ Formerly U. S. Navy ga. s. P. N. F. No. 23.

⁴ Formerly ga. s. Carmen.

⁵ Reported sold to Hidden Inlet Canning Co., Killisnoo, Alaska, but not yet redocumented.

Line No.	Official No.	Signal letters	Rlg	Name of vessel	Tonnage		Register dimensions			When built	Where built
					Gross	Net	Length	Breadth	Depth		
							Feet	Feet	Feet		
1	201401		Ga. s.	Emil	9	6	42.3	9.2	2.9	1904	Franklin City, Va.
2	212698		Ol. s.	Emilia D.	20	10	43.7	14.8	5.5	1914	Rockport, Mass.
3	217891		Ga. s.	Emilia R.	16	11	43.0	13.3	5.5	1919	Newburyport, Mass.
4	210366		Ga. s.	Emilie Z.	13	11	40.2	14.2	4.2	1916	Camden, N. J.
5	8438		Ga. s.	Emilio Belle	27	25	51.8	18.4	4.6	1868	Patchogue, N. Y.
6	136878		Ga. s.	Emilly	8	6	30.4	12.5	3.6	1901	Rowayton, Conn.
7	137073		Ga. s.	Emilly	15	9	42.9	12.5	3.1	1903	St. Petersburg, Fla.
8	204379		Ga. s.	Emilly	11	7	47.0	10.2	3.2	1907	St. Michael, Alaska
9	207705		Ga. s.	Emilly	9	7	32.0	10.0	4.5	1910	Somers Point, N. J.
10	208812		Ga. s.	Emilly	10	9	30.5	8.4	3.5	1910	Green Bay, Wis.
11	213538		Ga. s.	Emilly	7	6	37.8	10.7	2.6	1915	New Haven, Conn.
12	215595		Ol. s.	Emilly	19	13	44.4	14.0	5.4	1917	Portland, Me.
13	222826		Ol. s.	Emilly	49	24	60.2	20.0	6.2	1923	Pocomoke City, Md.
14	219304		Ga. s.	Emilly A.	9	7	35.4	11.2	2.8	1914	Houma, La.
15	207994		Ga. s.	Emilly B.	10	7	31.3	10.4	5.1	1907	Clinton, Conn.
16	225062		Ol. s.	Emilly H.	52	13	72.0	18.5	7.4	1925	Friendship, Me.
17	212309		Ga. s.	Emilly R.	9	6	32.1	9.0	4.1	1914	Seattle, Wash.
18	208714		Ga. s.	Emilly V.	15	12	44.5	15.8	4.3	1911	Atlantic City, N. J.
19	215514		Ga. s.	Emilly Margarette	43	29	57.2	19.4	5.4	1917	Coinjock, N. C.
20	220977		Ga. s.	Emilly May	9	6	44.5	10.0	3.9	1920	Skagway, Alaska
21	203728		Ga. s.	Emilly Sears	44	22	63.6	18.1	8.3	1906	Gloucester, Mass.
22	135139		Ol. s.	Emilly A. Foote	113	75	109.0	17.6	7.2	1875	Boothbay, Me.
23	135431		Ol. s.	Emila	111	89	84.0	23.6	5.9	1880	Athens, N. Y.
24	135254		Ga. s.	Emima	47	33	59.0	22.5	4.7	1876	San Rafael, Calif.
25	136036		Ga. s.	Emima	8	6	35.5	13.5	3.4	1889	Dividing Creek, N. J.
26	136128		Ga. s.	Emima	35	25	64.0	17.0	6.0	1890	Benicia, Calif.
27	205464		Ol. s.	Emma	20	14	56.4	11.1	4.7	1908	Bohemia, Fla.
28	209532		Ga. s.	Emma	17	12	41.7	14.0	4.8	1911	Bayou La Batre, La.
29	212052		Ga. s.	Emma	23	18	42.3	13.4	5.4	1914	Seattle, Wash.
30	216206		Ga. w.	Emma	24	15	52.2	26.0	3.0	1918	Oswego, Mont.
31	221704		Ga. s.	Emma	7	6	32.6	10.2	4.0	1921	Katalla, Alaska
32	221798		Ga. s.	Emma	8	6	37.0	10.5	3.6	1915	Sea Isle City, N. J.
33	221871		Ga. s.	Emma	10	9	37.2	10.6	4.2	1916	do.
34	222268		Ga. s.	Emma	11	7	34.4	10.5	4.4	1922	Astoria, N. Y.
35	224946		Ga. w.	Emma	29	16	48.9	10.5	3.1	1925	Frankfort, Ky.
36	225858		Ol. s.	Emma	23	15	43.5	13.5	5.5	1917	Elizabeth, N. J.
37	227434		Ol. s.	Emma	15	10	37.1	11.3	5.6	1928	Tacoma, Wash.
38	134598		Ga. s.	Emma B.	6	6	32.4	12.0	2.9	1897	Atlantic City, N. J.
39	213650		Ga. s.	Emma B.	8	6	43.1	10.7	3.6	1915	Rumbley, Md.
40	220049		Ga. s.	Emma B.	10	7	41.0	10.2	2.7	1914	Rogers, Mich.
41	224466		Ga. s.	Emma C.	14	10	41.3	10.2	4.4	1923	Reading, Pa.
42	227953		Ga. s.	Emma C.	12	8	36.0	12.0	4.4	1928	Tomestone Bay, Alaska.
43	136560		Ga. s.	Emma E.	5	5	29.2	11.4	3.5	1896	Bridgeport, Conn.
44	208585		Ga. s.	Emma E.	11	7	33.1	10.0	4.0	1911	Traverse City, Mich.
45	219218		Ga. s.	Emma H. IV	9	6	34.7	10.5	3.6	1919	Tlghman, Md.
46	136636		Ga. s.	Emma L.	9	8	31.9	13.6	3.8	1897	Patchogue, N. Y.
47	205613		Ga. s.	Emma M.	11	9	54.0	12.6	3.2	1908	St. Andrew, Fla.
48	222028		Ga. s.	Emma R.	34	31	59.2	17.0	5.3	1923	Dorchester, N. J.
49	200221		Ga. s.	Emma S.	16	11	50.2	15.2	4.6	1903	Detroit, Mich.
50	206956		Ga. s.	Emma T.	8	5	42.0	11.0	3.0	1909	Morgan City, La.
51	227164		Ga. s.	Emma T.	29	18	61.0	12.2	2.5	1927	Madison, Ind.
52	225615		Ga. s.	Emma V.	7	5	28.6	12.4	3.5	1926	Tuckerton, N. J.
53	136515		Ga. s.	Emma W.	19	18	44.0	15.0	4.0	1895	Berkley, Va.
54	227020		Ol. s.	Emma R. S.	148	85	80.1	23.0	9.4	1928	San Diego, Calif.
55	225419		Ga. s.	Emma & Ruth	64	28	77.0	23.8	5.8	1926	Dorchester, N. J.
56	210051		Ga. s.	Emma Dick	8	5	30.6	8.7	3.4	1912	Tacoma, Wash.
57	8590		Ga. s.	Emma Frances	14	9	55.3	14.7	2.9	1869	Norwalk, Conn.
58	136250		Ga. s.	Emma Harvey	11	11	37.0	14.0	3.5	1891	Back Bay, Miss.
59	115984		Ga. s.	Emma Jane	14	6	40.0	16.0	4.3	1884	Leesburg, N. J.
60	211017		Ga. s.	Emma Jean	20	14	40.1	12.5	4.8	1913	Seattle, Wash.
61	136650		Ga. s.	Emma Louise	7	5	38.1	12.2	3.3	1897	Morgan City, La.
62	228280		Ol. s.	Emma Marie	43	21	67.5	16.8	8.0	1929	Damariscotta, Me.
63	224132		Ga. s.	Emma May	12	8	32.8	11.4	3.8	1923	Anchorage, Alaska
64	90527		Ga. s.	Emma Peterson	33	17	60.9	18.6	4.9	1873	Bridgeton, N. J.
65	223285		Ga. s.	Emma Sue	50	23	60.5	20.0	6.3	1923	Pocomoke City, Md.
66	7971		Ga. s.	Emma C. Berry	15	12	30.2	14.6	5.7	1866	Noank, Conn.

1 Formerly ga. s. Billy Bowen.
 2 a Al Baltz.
 3 Formerly ga. s. b Chasvilo.

4 Formerly a ga. y. Lois.
 5 b ga. s. Alex J. Sullivan III.

Line No.	Service	Crew	Horsepower	Name of owner	Home port	Address of owner
1	Tow.	2	24	W. H. Lang.....	Cape Charles, Va.....	Accomac, Va.
2	Fsh.	5	24	Frank L. Lyda.....	New York, N. Y.....	14 Fulton Fish Market.
3	Frt.	4	75	Jack B. Rivers.....	Provincetown, Mass.....	
4	Fsh.	6	25	Harry Lekander.....	Philadelphia, Pa.....	Atlantic City, N. J.
5	Frt.	2	16	Thurman L. Gray.....	Belfast, Me.....	Brooksville, Me.
6	Frt.	1	20	Bertha L. Geib.....	Bridgeport, Conn.....	East Norwalk, Conn.
7	Frt.	2	32	Seaboard Oil Co. (Ohio).....	Tampa, Fla.....	1040 Central Avenue, St. Petersburg, Fla.
8	Frt.	3	8	John B. Sifton.....	St. Michael, Alaska.....	
9	Fsh.	1	12	John Sassa.....	Philadelphia, Pa.....	139 Forty-third Street, Sea Isle City, N. J.
10	Fsh.	3	8	George M. Laxfors.....	Milwaukee, Wis.....	Oconto, Wis.
11	Msc.	1	12	Harkless Matteson.....	Providence, R. I.....	Oakland Beach, R. I.
12	Frt.	1	30	Globe Dredging Co. (Ga.).....	Savannah, Ga.....	204 West Bay Street.
13	Frt.	2	45	Mallory S. Stant.....	Cape Charles, Va.....	Sanford, Va.
14	Oys.	2	6	Morton F. Haven.....	New Orleans, La.....	Violet, La.
15	Pas.	2	40	William Miller.....	Hartford, Conn.....	41 Washington Street, Middletown, Conn.
16	Fsh.	7	60	Robert A. Sanchez.....	Newport, R. I.....	Block Island, R. I.
17	Fsh.	1	7	Charles Tonnisson.....	Ketchikan, Alaska.....	Care James Burgery.
18	Frt.	1	25	George R. Van Sant.....	Philadelphia, Pa.....	Atlantic City, N. J.
19	Frt.	4	45	J. T. Evans.....	Norfolk, Va.....	905 Camp Avenue.
20	Frt.	1	20	George Rapuzzi.....	Skagway, Alaska.....	
21	Fsh.	7	20	Joseph T. Rodante.....	Tampa, Fla.....	1208 Spring Street.
22	Fsh.	25	200	Consolidated Fisheries Co. (Del.).....	Wilmington, Del.....	Lewes, Del.
23	Frt.	6	230	Casco Bay Lines.....	Portland, Me.....	Customhouse Wharf.
24	Frt.	2	40	Margaret A. Wilder.....	San Francisco, Calif.....	Third and Berry Streets.
25	Oys.	1	10	Herman Eisenman.....	Bridgeport, Conn.....	29 De Forest Avenue.
26	Frt.	3	40	Northern Whaling & Trading Co. (N. Y.).....	Juneau, Alaska.....	3442 Salisbury Street, Oakland, Calif.
27	Tow.	2	75	Weis, Patterson Lumber Co. (La.).....	Pensacola, Fla.....	Box 1618.
28	Fsh.	4	30	Charles Bates.....	Mobile, Ala.....	Bayou La Batre, Ala.
29	Fsh.	5	40	J. A. Juel.....	Ketchikan, Alaska.....	Care Swift Arthur Crossby Co., Heceta Island, Alaska.
30	Msc.	2	48	W. H. Holderman.....	Great Falls, Mont.....	Oswego, Mont.
31	Frt.	1	16	Otto Trensén.....	Juneau, Alaska.....	Cordova, Alaska.
32	Fsh.	6	42	Domenico Vultaggio.....	New York, N. Y.....	27 Cleveland Place.
33	Fsh.	6	20	Union Fishing, Freezing & Cold Storage Co. (N. J.).....	Philadelphia, Pa.....	Sea Isle City, N. J.
34	Frt.	2	24	John R. Lindberg.....	New York, N. Y.....	North Beach, N. Y.
35	Tow.	3	20	William Eversole.....	Louisville, Ky.....	Frankfort, Ky.
36	Pas.	3	30	Jacob Ziegler.....	Perth Amboy, N. J.....	105 Burnet Street, New Brunswick, N. J.
37	Fsh.	3	30	Tom Ness.....	Tacoma, Wash.....	807 South Sheridan Avenue.
38	Pas.	1	12	D. P. Crowley.....	Philadelphia, Pa.....	Tuckerton, N. J.
39	Frt.	2	22	Warren J. Courtney.....	Reedville, Va.....	Mundy Point, Va.
40	Fsh.	3	24	Edward Betz Matthews.....	Port Huron, Mich.....	An Sable, Mich.
41	Pas.	2	25	George S. Cridland.....	Philadelphia, Pa.....	Fernwood, Pa.
42	Fsh.	3	16	Nakat Packing Corporation (N. Y.).....	Ketchikan, Alaska.....	Ketchikan, Alaska.
43	Frt.	1	12	Charles Fasig.....	New York, N. Y.....	607 East One Hundred and Forty-fifth Street.
44	Fsh.	2	28	Walter E. Grellick.....	Grand Haven, Mich.....	Traverse City, Mich.
45	Pas.	1	12	Emma P. Hartman.....	Baltimore, Md.....	1627 Aliceanna Street.
46	Oys.	1	20	Eugene H. Hoyt.....	Bridgeport, Conn.....	234 De Forest Avenue.
47	Fsh.	1	25	Annie E. Moates.....	Gulfport, Miss.....	Pascagoula, Miss.
48	Pas.	3	90	Theodore Riedel.....	Philadelphia, Pa.....	Wildwood, N. J.
49	Fer.	2	20	O. L. Ludwick.....	Detroit, Mich.....	43 Pasadena Avenue, Highland Park, Mich.
50	Msc.	1	12	Alonza Lee.....	New Orleans, La.....	Morgan City, La.
51	Tow.	2	25	Mitchell Taylor.....	Evansville, Ind.....	Madison, Ind.
52	Pas.	1	30	W. Harry Seaman.....	Philadelphia, Pa.....	West Creek, N. J.
53	Frt.	2	22	W. F. Hackney.....	Norfolk, Va.....	Hobson, Va.
54	Fsh.	8	6400	Guy H. Silva.....	San Diego, Calif.....	1003 West Brooks Street.
55	Oys.	10	60	Walter J. Berry.....	Philadelphia, Pa.....	Port Norris, N. J.
56	Fsh.	2	14	A. P. Cole.....	Juneau, Alaska.....	Kake, Alaska.
57	Msc.	1	15	Washington White.....	New York, N. Y.....	Greenport, N. Y.
58	Frt.	2	12	W. J. Wells.....	Pensacola, Fla.....	Milton, Fla.
59	Oys.	5	20	Warren O. Mount.....	Philadelphia, Pa.....	Port Norris, N. J.
60	Fsh.	1	30	New England Fish Co. (Me.).....	Boston, Mass.....	Ketchikan, Alaska.
61	Tow.	2	21	Mrs. M. L. Leoy.....	New Orleans, La.....	Morgan City, La.
62	Fsh.	8	60	Frank W. Wilkinson.....	New York, N. Y.....	16 Fulton Street.
63	Frt.	1	22	W. F. Deaner.....	Seward, Alaska.....	Anchorage, Alaska.
64	Oys.	5	24	William B. Peterson.....	Philadelphia, Pa.....	Port Norris, N. J.
65	Frt.	2	60	Norman J. Munroe.....	Miami, Fla.....	1029 Southwest First Avenue.
66	Frt.	2	12	Milton L. Beal.....	Jonesport, Me.....	

* Formerly (a) slip. Sarah C. Lee.
(b) sch. Adella Sharp.

* Formerly schooner Mary W. Mears

Line No.	Official No.	Signal letters	Rig	Name of vessel	Tonnage		Register dimensions			When built	Where built
					Gross	Net	Length	Breadth	Depth		
					Feet			Feet			
1	204689		Ga. s.	Emma F. Kane.....	20	13	58.4	13.0	3.8	1907	Sallsbury, Md.....
2	227307		Ga. s.	Emma F. Parker.....	19	13	38.0	14.6	5.1	1923	do.....
3	202857		Ga. s.	Emma H. Hinson.....	33	14	61.1	20.5	5.5	1906	Greenwich, N. J.....
4	201143		Ga. s.	Emma K. Reed.....	94	56	94.4	20.5	6.4	1904	St. Michaels, Md.....
5	136807		Ga. s.	Emma L. Sack.....	6	6	28.5	12.1	2.8	1900	Ocean City, N. J.....
6	136076		Ga. s.	Emma W. Somers.....	15	9	55.0	15.0	4.2	1889	St. Peters Creek, Md..
7	228425		Ol. s.	Emmerson.....	17	11	37.4	10.5	5.9	1929	Seattle, Wash.....
8	205409		Ga. s.	Emmons.....	14	9	46.0	12.0	4.1	1907	Tilghmans Island, Md.
9	209755		Ga. p.	Emperor.....	124	70	107.0	22.0	5.9	1912	Los Angeles, Calif.....
10	225243		Ga. s.	Emperor.....	31	26	57.0	14.4	4.5	1925	Elizabeth City, N. C.
11	220573		Ol. s.	Emperor.....	53	38	61.6	17.0	8.4	1927	Gig Harbor, Wash.....
12	207191		Ga. s.	Empire.....	15	10	48.7	13.0	5.3	1909	Stockton, Calif.....
13	208310		Ol. s.	Empire.....	15	1	50.3	13.8	6.1	1911	Empire, Ore.....
14	213733		Ol. s.	Empire.....	42	28	60.6	17.5	6.7	1915	Machiasport, Mo.....
15	214776		Ga. s.	Empire.....	10	7	38.0	11.5	4.2	1914	Great Kills, N. Y.....
16	228732		Ol. s.	EMPIRE STATE.....	1,692	1,355	244.5	43.5	14.7	1929	Ogdensburg, N. Y.....
17	136384		Ga. s.	Empress.....	14	13	43.0	16.6	3.9	1893	Trespalacios, Tex.....
18	202834		Ga. p.	Empress.....	39	26	77.5	18.4	2.7	1906	Terminal Island, Calif.
19	209679		Ga. s.	Empress.....	64	37	76.9	17.6	7.6	1912	Eliza Island, Wash.....
20	203835		Ga. s.	Empress.....	8	5	35.3	11.0	4.3	1906	New Orleans, La.....
21	208524		Ga. s.	Empress.....	14	12	42.5	11.5	4.6	1911	Apalachicola, Fla.....
22	208993		Ga. s.	Empress.....	6	5	33.5	9.0	2.7	1911	Wit, N. C.....
23	211917		Ga. s.	Empress.....	10	7	38.0	8.2	2.9	1914	Atlantic, N. C.....
24	225487		Ol. s.	Empress.....	46	31	60.2	16.2	7.4	1926	Gig Harbor, Wash.....
25	201032		Ga. s.	Enarc.....	14	12	45.0	12.9	3.5	1904	Greenport, N. Y.....
26	208851		Ga. s.	Endeavor.....	11	9	35.0	12.7	4.9	1911	Long Branch, N. J.....
27	206491		Ga. s.	Energy.....	12	8	40.0	9.9	4.4	1909	Mount Vernon, Wash.
28	209704		Ga. s.	Enos.....	23	15	41.0	13.3	5.8	1912	Poulsbo, Wash.....
29	227463		Ol. s.	Ensee.....	86	58	66.9	18.2	7.2	1923	Seattle, Wash.....
30	206989		Ga. s.	Ensing.....	14	9	43.4	9.0	4.0	1907	Grand Haven, Mich..
31	136217		Ga. s.	Enterprise.....	22	9	48.5	19.0	4.0	1891	Freeport, N. Y.....
32	204076		Ga. s.	Enterprise.....	10	5	47.7	11.3	2.8	1908	New Orleans, La.....
33	205399		Ol. s.	Enterprise.....	13	11	45.2	11.5	4.8	1908	Empire, Ore.....
34	215301		Ga. s.	Enterprise.....	11	7	30.8	10.5	3.6	1917	Juneau, Alaska.....
35	218421		Ga. s.	Enterprise.....	10	8	32.7	9.6	5.1	1919	Seattle, Wash.....
36	219762		Ga. s.	Enterprise.....	11	8	37.2	10.7	5.2	1920	do.....
37	200835		Ol. s.	Enterprise.....	38	14	61.2	14.5	6.6	1904	Fall River, Mass.....
38	220031		Ga. s.	Enterprise.....	10	7	34.8	11.0	4.1	1920	Bay Center, Wash.....
39	220030		Ga. s.	Enterprise.....	28	14	61.3	12.0	4.9	1917	East Greenwich, R. I.
40	225980		Ga. s.	Envoy.....	14	10	43.0	12.0	4.7	1926	Chicago, Ill.....
41	110927		Ga. s.	Eolis.....	7	5	30.8	12.8	4.2	1890	Brooklyn, N. Y.....
42	135991		Ga. s.	Equator.....	76	51	81.5	22.0	8.0	1888	Benicia, Calif.....
43	222804		Ol. s.	Equator.....	56	38	59.1	17.5	7.9	1923	Gig Harbor, Wash.....
44	224397		Ga. s.	Equator.....	20	13	57.5	14.7	3.1	1924	Cut Off, La.....
45	212424		Ga. s.	Erah.....	9	6	40.1	9.5	3.9	1914	Atlantic, N. C.....
46	136957		Ga. s.	Erena L.....	34	17	63.4	18.4	3.5	1901	Biloxi, Miss.....
47	221184		Ga. s.	Eri.....	11	7	36.0	11.9	4.6	1921	Bay Shore, N. Y.....
48	136817		Ga. s.	Erio.....	14	9	42.0	14.1	4.2	1900	New Haven, Conn.....
49	208586		Ga. s.	Eric M.....	8	7	24.6	9.6	4.0	1911	Cheboygan, Mich.....
50	215332		Ga. w.	Erie.....	9	9	58.8	11.0	1.4	1917	Stratton, Ohio.....
51	207465		Ga. s.	Erikson No. 15.....	15	10	50.0	13.2	5.1	1910	San Francisco, Calif..
52	209026		Ga. s.	Erin.....	14	12	51.2	10.8	4.0	1911	Georgetown, S. C.....
53	218956		Ga. s.	Erin.....	14	11	48.8	10.5	4.1	1908	New York, N. Y.....
54	206778		Ga. s.	Erma.....	13	11	40.0	10.8	4.5	1909	Mount Vernon, Wash.
55	215242		Ol. s.	Erma.....	12	8	32.0	11.0	3.9	1917	Juneau, Alaska.....
56	223711		Ga. s.	Erma.....	7	6	31.7	10.2	3.5	1924	Beachhaven, N. J.....
57	228189		Ga. s.	Ermeony.....	11	7	40.0	11.3	4.1	1915	Los Angeles, Calif.....
58	225911		Ga. s.	Ermis.....	13	8	37.8	12.6	3.6	1925	Fernandina, Fla.....
59	217934		Ga. s.	Erna.....	13	10	38.8	11.8	4.9	1919	Port Blakely, Wash.....
60	201952		Ga. s.	Erna M. Lucas.....	12	11	40.5	12.3	3.9	1905	Charleston, S. C.....
61	220949		Ga. s.	Ernest K.....	8	5	32.6	8.8	3.8	1927	Drummond, Mich.....
62	220446		Ol. s.	Ernest Lowell.....	20	12	52.0	16.0	5.6	1920	Lubec, Me.....
63	227083		Ol. s.	Ernest E. Beauvais.....	17	12	41.5	15.5	6.1	1927	Manitowoc, Wis.....
64	227693		Ol. s.	Ernestine.....	74	32	76.6	22.0	7.9	1923	New York, N. Y.....
65	206756		Ga. s.	Ernestine D.....	19	10	51.5	17.8	3.8	1909	Biloxi, Miss.....

¹ Formerly ga. s. James Denson.

² Formerly ga. sch. Emma F. Newcomb.

³ Formerly ga. s. Mildred K. Thompson.

⁴ Formerly ga. s. Phoenix.

⁵ Formerly ga. s. Coast.

Line No.	Service	Crew	Horse-power	Name of owner	Home port	Address of owner
1	Pas.	1	40	George S. Kane.....	Washington, D. C.....	1218 B Street SW.
2	Fsh.	2	24	Emma F. Parker.....	Crisfield, Md.....	625 Main Street, Salisbury, Md.
3	Oys.	6	50	Arthur Hinson.....	Philadelphia, Pa.....	Mauricetown, N. J.
4	Frt.	4	85	Maryland Dry Dock Co. (Md.).....	Baltimore, Md.....	Fairfield, Md.
5	Frt.	1	12	Curtis Lashley.....	Philadelphia, Pa.....	303 West Glenwood Avenue, Wildwood, N. J.
6	Frt.	2	22	H. L. Gould.....	Reedville, Va.....	Kilmarnock, Va.
7	Fsh.	1	50	Mary W. Olson.....	Seward, Alaska.....	Matamiska, Alaska.
8	Frt.	2	30	T. Milbourne Bramble.....	Cambridge, Md.....	Maryland Avenue.
9	Pas.	4	200	Wilmington Transportation Co. (Calif.).....	Los Angeles, Calif.....	Wilmington, Calif.
10	Pas.	2	40	Mackeys Ferry Co.....	Manteo, N. C.....	Edenton, N. C.
11	Fsh.	8	100	Frank Mezin.....	Los Angeles, Calif.....	255½ Fourteenth Street, San Pedro, Calif.
12	Frt.	1	100	California Delta Farms (Calif.).....	do.....	Stockton, Calif.
13	Fsh.	2	60	T. M. Johansen.....	Astoria, Ore.....	Box 803.
14	Tow.	2	200	Marino Transit Corporation (N. Y.).....	New York, N. Y.....	17 Battery Place.
15	Msc.	1	50	Carl Kirchner.....	Perth Amboy, N. J.....	Carteret, N. J.
16	Frt.	11	3,000	Ogdensburg Bank (N. Y.).....	Buffalo, N. Y.....	Ogdensburg, N. Y.
17	Frt.	1	25	Fred Skogberg.....	Galveston, Tex.....	Olivia, Tex.
18	Pas.	4	65	Wilmington Transportation Co. (Calif.).....	Los Angeles, Calif.....	Wilmington, Calif.
19	Fsh.	3	30	Pacifo American Fisheries (Me.).....	Ketchikan, Alaska.....	
20	Frt.	2	30	William Bailey.....	New Orleans, La.....	Venice, La.
21	Pas.	3	20	Maud I. Marshall.....	Apalachicola, Fla.....	
22	Msc.	1	12	Waddell Lewis.....	Beaufort, N. C.....	Sealevel, N. C.
23	Frt.	1	16	Henry T. Banks.....	do.....	Oriental, N. C.
24	Fsh.	8	75	Peter Skarponi.....	Tacoma, Wash.....	Gig Harbor, Wash.
25	Tow.	2	36	P. G. Acton.....	Miami, Fla.....	Box 1528, Lake Worth, Fla.
26	Fsh.	3	25	Chatham Oyster Co. (Ga.).....	Beaufort, S. C.....	Box 319.
27	Fsh.	1	25	M. McKinney.....	Wrangell, Alaska.....	
28	Tow.	2	45	A. I. Sivertsen.....	Seattle, Wash.....	2815 McKenzie Street, Bellingham, Wash.
29	Pas.	5	150	Northern Commercial Co. (Wash.).....	Nome, Alaska.....	Colman Building, Seattle, Wash.
30	Tow.	2	24	Fred R. Stewart.....	Grand Haven, Mich.....	1312 Maffett Street, Muskegon Heights, Mich.
31	Msc.	1	75	John Schultz.....	New York, N. Y.....	124 Belmont Avenue, Garfield, N. J.
32	Frt.	3	20	Ante Nikolac.....	New Orleans, La.....	518 Dumaine Street.
33	Tow.	1	75	E. M. Cherry.....	Astoria, Ore.....	444 Fifteenth Street.
34	Msc.	1	16	Alaska Peerless Gold Mining Co. (Wash.).....	Juneau, Alaska.....	Windham, Alaska.
35	Fsh.	3	12	Patrick Bishop.....	Seattle, Wash.....	618 West Seventy-fifth Street.
36	Fsh.	4	16	Conrad Swensen.....	Portland, Ore.....	1071 Center Street.
37	Cod.	6	80	Peter O. Tysver.....	Gloucester, Mass.....	19 Calder Street.
38	Fsh.	1	20	A. Paladini (Calif.).....	San Francisco, Calif.....	542 Clay Street.
39	Tow.	2	400	United States Shipping Board.....	Norfolk, Va.....	Army Supply Base.
40	Pas.	2	60	John Grzenia.....	Chicago, Ill.....	2257 Fullerton Avenue.
41	Pas.	1	15	John R. Haffen.....	New York, N. Y.....	693 East One hundred and forty-ninth Street, Pier A.
42	Tow.	7	200	Cary Davis Tug & Barge Co. (Wash.).....	Seattle, Wash.....	
43	Fsh.	7	100	Peril Straits Packing Co. (Wash.).....	Ketchikan, Alaska.....	
44	Fsh.	2	40	Hypolite Eymard.....	New Orleans, La.....	Cut Off, La.
45	Mcs.	1	14	John Smith.....	Beaufort, N. C.....	Morehead City, N. C.
46	Oys.	4	30	Alabama Canning Co. (Ala.).....	Mobile, Ala.....	Bayou La Batre, Ala.
47	Fsh.	1	28	Henry M. Davis.....	New York, N. Y.....	Port Jefferson, N. Y.
48	Oys.	3	25	Ernest E. Ball.....	New Haven, Conn.....	89 Front Street.
49	Tow.	2	18	Earl Pomeroy.....	Grand Haven, Mich.....	St. Ignace, Mich.
50	Tow.	1	80	Norman H. Cooper.....	Cincinnati, Ohio.....	Empire, Ohio.
51	Tow.	1	100	Bay Cities Transportation Co. (Calif.).....	San Francisco, Calif.....	37 Drum Street.
52	Pas.	2	32	E. L. Reynolds.....	Charleston, S. C.....	218 Spring Street.
53	Msc.	2	24	W. P. Slowert.....	New York, N. Y.....	822 East One hundred and eightieth Street.
54	Msc.	1	25	Harry W. Chambers.....	Juneau, Alaska.....	
55	Fsh.	2	40	Edward Doyle.....	Sitka, Alaska.....	
56	Fsh.	6	20	D. Clifford Morris.....	Philadelphia, Pa.....	Beach Haven, N. J.
57	Fsh.	2	40	Pete Metson.....	Los Angeles, Calif.....	274 Seventeenth Street, San Pedro, Calif.
58	Msc.	1	65	A. Johnson.....	Jacksonville, Fla.....	Mayport, Fla.
59	Fsh.	4	20	P. E. Harris & Co. (Wash.).....	Seattle, Wash.....	Pier 1.
60	Tow.	1	36	S. Pickens Anderson.....	Charleston, S. C.....	281 Calhoun Street.
61	Fsh.	2	18	Anselm Kihlstrom.....	Sault Ste. Marie, Mich.....	Drummond, Mich.
62	Fsh.	1	30	Lawrence Packing Co. (Me.).....	Rockland, Me.....	Water Street.
63	Tow.	2	100	Edward E. Gillen Towing Co. (Wis.).....	Milwaukee, Wis.....	285 East Water Street.
64	Fsh.	10	45	Benjamin A. Espy.....	New York, N. Y.....	729 East Twenty-sixth Street (B).
65	Oys.	3	35	Pelican Lake Oyster & Packing Co. (La.).....	New Orleans, La.....	Houma, La.

• Formerly U. S. Navy S. P. 790.
 • Formerly Bureau of Fisheries ga. s. Enterprise.
 • Formerly ga. s. Rose Marie.

• Formerly ga. s. Crowley No. 15.
 • Formerly Japanese ga. s. Asia 111.
 • Formerly st. s. Elizabeth Schaefer.

Line No.	Official No.	Signal letters	Rig	Name of vessel	Tonnage		Register dimensions			When built	Where built
					Gross	Net	Length	Breadth	Depth		
					Feet						
1	228170		Ga. s.	Ernie.....	26	17	57.9	12.6	5.8	1929	Los Angeles, Calif.....
2	136428		Ga. s.	Ernst Langhammer.....	17	16	57.0	17.0	4.2	1894	Pocomoke City, Md.....
3	218276		Ga. s.	Eronel.....	9	6	38.7	9.3	4.0	1911	Norfolk, Va.....
4	227848		Ga. s.	Erva J.....	6	5	32.0	10.2	3.8	1915	Keansburg, N. J.....
5	213841		Ga. s.	Escapado.....	21	17	42.7	12.4	5.5	1915	Seattle, Wash.....
6	220515		Ga. s.	Escapade.....	14	9	46.0	9.0	4.2	1901	Morris Heights, N. Y.....
7	207452		Ga. s.	Esco.....	6	6	29.8	8.8	3.3	1910	Atlantic City, N. J.....
8	208929		Ga. s.	Escort.....	29	15	60.1	16.3	4.9	1911	Prosper, Oreg.....
9	210195		Ol. s.	Escort.....	26	14	59.7	13.6	5.5	1912	Winthrop, Mass.....
10	225255		Ol. s.	Escort.....	14	9	42.6	12.4	4.8	1925	Mariners Harbor, N. Y.....
11	217133		Ga. s.	Esmeraldo.....	92	42	59.1	26.4	5.5	1918	Antioch, Calif.....
12	223997		Ga. s.	Essex.....	18	12	48.2	13.2	4.8	1919	New York, N. Y.....
13	216534		Ga. s.	Essu.....	9	7	32.5	10.9	3.8	1918	Seattle, Wash.....
14	222937		Ga. s.	Esta.....	8	7	33.0	11.7	3.9	1923	Dorchester, N. J.....
15	216559		Ol. s.	Estebeth.....	70	47	55.1	17.8	9.7	1918	Tacoma, Wash.....
16	213919		Ga. s.	Estel II.....	22	14	64.1	17.2	3.0	1916	Newport, Ky.....
17	201127		Ga. s.	Estella.....	13	9	36.0	11.5	4.8	1904	Ballard, Wash.....
18	205576		Ga. s.	Estella.....	5	5	25.9	12.2	2.8	1904	Port Republic, N. J.....
19	224280		Ga. s.	Estella.....	9	6	36.1	9.7	3.9	1916	Brooklyn, N. Y.....
20	201627		Ga. s.	Estella A.....	10	7	34.1	11.8	6.0	1904	Bremen, Me.....
21	228301		Ga. s.	Estella M.....	9	8	32.2	11.3	3.5	1929	Parkertown, N. J.....
22	135879		Ga. s.	Estelle.....	16	13	42.5	14.5	3.8	1886	Key West, Fla.....
23	136172		Ga. s.	Estelle.....	7	7	36.9	13.2	3.5	1891	Bonsecour, Ala.....
24	136236		Ga. s.	Estelle.....	8	5	41.0	11.0	3.5	1891	Back Creek, Va.....
25	136826		Ga. s.	Estelle.....	11	7	40.3	14.6	3.2	1900	Biloxi, Miss.....
26	200200		Ga. s.	Estelle.....	7	7	33.6	12.4	3.2	1902	Carrabelle, Fla.....
27	207017		Ga. w.	Estelle D.....	13	13	62.5	19.4	2.2	1909	Ravenswood, W. Va.....
28	135837		Ga. s.	Estelle Gerber.....	6	5	34.0	12.0	3.0	1885	Sayville, N. Y.....
29	226639		Ol. s.	Estelle Leonard.....	63	42	59.9	22.3	7.1	1927	Cambridge, Md.....
30	227230		Ol. s.	Estep.....	39	26	51.6	14.8	7.5	1923	Tacoma, Wash.....
31	227489		Ol. s.	Ester.....	9	6	34.0	9.3	4.7	1923	Poulsbo, Wash.....
32	95504	JSTH	Ga. s.	Esther.....	287	229	130.2	28.0	10.5	1877	Norfolk, Va.....
33	137011		Ol. s.	Esther.....	16	10	40.3	11.7	4.7	1902	Chincoteague, Va.....
34	207007		Ga. s.	Esther.....	14	10	41.0	12.0	3.6	1909	Seattle, Wash.....
35	217461		Ga. s.	Esther.....	15	12	38.0	12.0	3.8	1918	Sitka, Alaska.....
36	218717		Ga. s.	Esther.....	17	11	45.2	12.1	5.6	1919	Brooklyn, N. Y.....
37	219378		Ga. s.	Esther C.....	7	5	34.9	10.6	2.4	1917	Houma, La.....
38	225352		Ol. s.	Esther O.....	15	10	36.3	10.8	4.3	1923	Sturgeon Bay, Wis.....
39	216520		Ga. s.	Esther M.....	13	8	32.8	8.6	3.9	1918	Larsmont, Minn.....
40	225700		Ga. s.	Esther & Carrie.....	20	14	45.0	14.0	5.9	1917	Nassau, B. W. I.....
41	137027		Ol. s.	Esther Redding.....	21	12	54.0	18.1	3.9	1902	Biloxi, Miss.....
42	218504		Ga. w.	Esther Woods.....	23	23	58.0	12.0	3.0	1919	Frankfort, Ky.....
43	222199		Ol. s.	Estonia.....	13	8	38.4	10.2	3.6	1922	Naubinway, Mich.....
44	216735		Ga. s.	Estrella.....	40	27	60.0	20.2	6.0	1918	San Diego, Calif.....
45	218392		Ga. s.	Estrella.....	7	5	38.8	7.8	4.0	1919	Seattle, Wash.....
46	222649		Ga. s.	Estrella.....	8	6	37.0	11.8	4.4	1922	Boqueron, P. R.....
47	206398		Ga. s.	Ethal M.....	12	11	34.5	9.7	4.1	1909	Green Bay, Wis.....
48	100725		Ga. s.	Ethel.....	10	8	33.7	12.2	5.6	1901	Bremen, Me.....
49	136365		Ga. s.	Ethel.....	8	8	34.4	14.3	3.6	1893	Patchogue, N. Y.....
50	136493		Ol. s.	Ethel.....	28	19	56.6	15.6	6.3	1895	Noank, Conn.....
51	136773		Ga. s.	Ethel.....	7	5	37.0	13.3	2.8	1899	Mobile, Ala.....
52	136990		Ga. s.	Ethel.....	10	7	32.6	14.4	3.8	1902	Scranton, Miss.....
53	204355		Ga. s.	Ethel.....	14	11	47.8	14.3	3.7	1907	Neponset, Mass.....
54	213436		Ga. s.	Ethel.....	8	6	31.8	9.6	3.6	1915	Seattle, Wash.....
55	219780		Ga. s.	Ethel.....	7	5	36.3	10.4	3.4	1920	Mystic, Conn.....
56	221614		Ga. s.	Ethel.....	24	16	52.5	14.1	3.4	1921	Atlantic, N. O.....
57	225697		Ga. s.	Ethel.....	20	14	43.8	11.8	4.0	1926	Cheboygan, Mich.....
58	226225		Ol. s.	Ethel.....	28	19	47.4	13.9	6.0	1927	Seattle, Wash.....
59	227828		Ga. s.	Ethel II.....	13	8	38.6	10.3	4.3	1914	New York, N. Y.....
60	212151		Ga. s.	Ethel B.....	15	12	58.5	13.7	2.3	1914	Seabrook, Tex.....
61	200890		Ga. s.	Ethel C.....	9	8	30.0	8.1	4.2	1904	Bridgeton, N. J.....
62	221824		Ga. s.	Ethel C.....	7	6	31.6	10.4	3.7	1918	Belmar, N. J.....
63	206326		Ga. s.	Ethel D.....	15	7	48.0	16.3	3.4	1909	Biloxi, Miss.....
64	136394		Ol. s.	Ethel H.....	22	9	56.1	14.8	4.2	1893	Fairmont, Md.....
65	208202		Ga. s.	Ethel H.....	14	10	44.8	7.7	4.6	1910	Wilmington, Calif.....
66	208909		Ga. s.	Ethel J.....	12	9	44.0	11.3	4.4	1911	Barcelona, N. Y.....
67	227084		Ga. s.	Ethel L.....	17	8	47.2	14.5	4.3	1927	Dare, Va.....
68	136728		Ga. s.	Ethel Q.....	31	21	56.0	16.2	4.8	1899	Marco, Fla.....

¹ Formerly U. S. Navy ga. s. 5060.

² Formerly U. S. Navy ga. s. 2345.

³ Formerly Sch. Harriet G.

Line No.	Service	Crew	Horse-power	Name of owner	Home port	Address of owner
1	Fsh.	3	b 60	Otto Bauer.....	Los Angeles, Calif.	1822 Fraser Avenue.
2	Frt.	2	24	Daniel Barrett.....	Annapolis, Md.	Coster, Md.
3	Frt.	1	30	Delaware County Electric Co. (Pa.).....	Philadelphia, Pa.	Tenth and Chestnut Streets.
4	Pas.	1	8	Jack V. Palmer.....	do	Tuckerton, N. J.
5	Fsh.	3	28	Pyramid Packing Co. (Wash.).....	Sitka, Alaska	Sitka, Alaska.
6	Frt.	1	75	A. Petrinevich.....	Savannah, Ga.	West Palm Beach, Fla.
7	Pas.	1	15	William Hubbard.....	Philadelphia, Pa.	Atlantic City, N. J.
8	Tow.	1	80	American Toll Bridge Co. (Del.).....	San Francisco, Calif.	525 Market Street.
9	Frt.	1	45	G. E. Sherburne.....	New Bedford, Mass.	Hyannis, Mass.
10	Tow.	3	60	Florida Power & Light Co. (Fla.).....	Miami, Fla.	Ingraham Building.
11	Frt.	2	45	Eugene A. Hoffman.....	San Francisco, Calif.	Stockton, Calif.
12	Misc.	8	47	Shipping Board, Orange Mountain Council, Boy Scouts.	Newark, N. J.	South Orange, N. J.
13	Fsh.	2	20	L. Sanbeck.....	Ketchikan, Alaska	
14	Fsh.	1	24	Conrad T. Gehring.....	Philadelphia, Pa.	Fortescue, N. J.
15	Pas.	3	90	Ethel J. Neill.....	Ketchikan, Alaska	
16	Tow.	12	50	O. F. Shearor.....	Louisville, Ky.	Winchester, Ky.
17	Fsh.	1	20	Nakat Packing Corporation (N. Y.).....	Ketchikan, Alaska	
18	Pas.	1	12	S. Ernest Smith.....	Philadelphia, Pa.	Tuckerton, N. J.
19	Fsh.	1	12	Andrew Strigh.....	do	Estelville, N. J.
20	Frt.	1	5	H. J. Ames.....	Rockland, Me.	Matinicus, Me.
21	Pas.	1	24	Harland R. Price.....	Philadelphia, Pa.	Parkertown, N. J.
22	Fsh.	2	24	Thompson Fish Co. (Fla.).....	Key West, Fla.	Foot Margaret Street.
23	Fsh.	3	8	John F. Lores.....	Mobile, Ala.	Foot Eslava Street.
24	Oys.	1	15	M. Shackelford.....	Newport News, Va.	Wicomico, Va.
25	Frt.	3	22	L. A. Mereaux.....	New Orleans, La.	Violot, La.
26	Oys.	2	8	Gulf Trading Co. (Fla.).....	Apalachicola, Fla.	Carrabelle, Fla.
27	Tow.	1	20	Philip A. Ritchie.....	Paducah, Ky.	1126 South Third Street.
28	Oys.	1	9	Frederick F. Lovejoy.....	Bridgeport, Conn.	East Norwalk, Conn.
29	Frt.	2	75	Levi B. Leonard.....	Cambridge, Md.	Choptank, Md.
30	Fsh.	6	60	H. A. Hansen.....	Tacoma, Wash.	611 East Thirty-fourth Street.
31	Fsh.	2	25	Steffan Larsen.....	Seattle, Wash.	Box 204, Route 2, Poulsbo, Wash.
32	Fsh.	12	200	North Pacific Fisheries (Wash.).....	Seward, Alaska	Seldovia, Alaska.
33	Tow.	2	45	E. L. Boyce.....	Norfolk, Va.	2600 Glasgow Street, Ports- mouth, Va.
34	Fsh.	3	30	Friday Harbor Canning Co. (Wash.).....	Seattle, Wash.	Friday Harbor, Wash.
35	Fsh.	1	25	Peter Jorgensen.....	Petersburg, Alaska	
36	Misc.	1	75	Atlantic, Gulf & Pacific Co. (W. Va.).....	New York, N. Y.	21 Park Row.
37	Oys.	2	9	Charles B. Carlos.....	New Orleans, La.	Houma, La.
38	Fsh.	3	30	Frank Chapek.....	Milwaukee, Wis.	Algoma, Wis.
39	Fsh.	2	20	Wilford Iver Johnson.....	Duluth Minn.	Two Harbors, Minn., Box 663.
40	Fsh.	2	60	Harry N. Jones.....	New York, N. Y.	South Jamesport, N. Y.
41	Fsh.	5	24	Martin Fountain Co. (La.).....	Gulfport, Miss.	Biloxi, Miss.
42	Tow.	3	25	North-Vernon Lumber Mills (Ind.).....	Memphis, Tenn.	Dyersburg, Tenn.
43	Fsh.	4	36	Arthur M. Larsen.....	Grand Haven, Mich.	St. James, Mich.
44	Pas.	1	100	Star and Crescent Boat Co. (Calif.).....	San Diego, Calif.	Foot Broadway.
45	Fsh.	1	60	Karl J. Warren.....	Ketchikan, Alaska	Box 1426.
46	Frt.	3	105	Ramon Mendez.....	San Juan, P. R.	Naguabo, P. R.
47	Fsh.	2	b 24	William G. Curran.....	Milwaukee, Wis.	227 Adams Street, Oconto, Wis.
48	Pas.	2	12	Charles W. Patten.....	Salem, Mass.	128 Boston Street, Lynn, Mass.
49	Frt.	1	16	William A. Schenck.....	New York, N. Y.	Bayville, L. I., N. Y.
50	Cod.	5	60	Ignatius Sutero.....	Boston, Mass.	25 Clark Street.
51	Frt.	2	14	I. O. Johnson.....	Gulfport, Miss.	Biloxi, Miss.
52	Fsh.	3	8	Lee S. Jones.....	Mobile, Ala.	1053 Savannah Street.
53	Misc.	1	36	E. J. Cottrell.....	Perth Amboy, N. J.	29 Cedar Street, Highlands, N. J.
54	Fsh.	1	8	Ray B. Colby.....	Seattle, Wash.	2637 West Fifty-seventh Street
55	Frt.	1	12	John F. McLaughlin.....	New London, Conn.	General delivery.
56	Frt.	2	20	Hatteras Fish & Transportation Co.....	Elizabeth City, N. C.	Ocrooke, Va.
57	Fsh.	3	65	Ross J. Bell.....	Grand Haven, Mich.	Cheboygan, Mich.
58	Fsh.	6	45	D. A. McCaughey.....	Seattle, Wash.	627 Colman Building.
59	Pas.	1	30	Thornton T. Relley.....	New York, N. Y.	167 Queen Place, City Island, N. Y.
60	Pas.	1	50	Newton W. Crawford.....	Houston, Tex.	Harrisburg, Tex.
61	Pas.	1	12	W. Edgar Holleger.....	Philadelphia, Pa.	Bowers Beach, Del.
62	Pas.	6	20	Seaside Heights Fish Co. (N. J.).....	do	Seaside Park, N. J.
63	Frt.	4	16	John F. Spindler.....	Gulfport, Miss.	1435 First Street, Biloxi, Miss.
64	Fsh.	2	45	W. A. Graham.....	Newport News, Va.	Messick, Va.
65	Fsh.	1	20	Blaz Tomich.....	San Diego, Calif.	1629 India Street.
66	Fsh.	2	60	A. Bentley & Sons Co. (Ohio).....	Toledo, Ohio	201 Belmont Avenue.
67	Frt.	2	35	W. T. Shields.....	Newport News, Va.	Dandy, Va.
68	Fsh.	3	30	South Fish Co. (Fla.).....	Tampa, Fla.	Fort Myers, Fla.

* Formerly British ga. s. Cruiser II.

† Formerly ga. s. Iceland.

Line No.	Official No.	Signal letters	Rig	Name of vessel	Tonnage		Register dimensions			When built	Where built
					Gross	Net	Length	Breadth	Depth		
					Feet						
1	226656		Ga. s.	Ethel R.	8	5	34.0	10.5	3.9	1927	Parkertown, N. J.
2	213655		Ol. s.	ETHEL S.	19	13	51.7	13.2	4.7	1915	Buffalo, N. Y.
3	215095		Ga. s.	Ethel S.	9	6	30.0	9.3	3.3	1917	Charlevoix, Mich.
4	210688		Ga. s.	Ethel Alcas	13	7	45.0	10.0	3.0	1912	Carters Creek, Va.
5	203592		Ga. s.	Ethel Lewis	8	6	42.5	14.0	3.0	1906	Chesconnessex, Va.
6	220562		Ol. s.	Ethel Marion	70	47	74.2	19.0	9.1	1927	Essex, Mass.
7	200231		Ga. s.	Ethel May	6	5	35.0	12.0	3.5	1903	Jamesville, Va.
8	210798		Ga. s.	Ethel May	14	11	37.0	14.6	4.7	1911	Charleston, S. C.
9	205776		Ga. s.	Ethel Rny	14	12	29.0	13.4	3.4	1907	Camden, N. J.
10	202611		Ga. s.	Ethel Redding	17	10	52.4	18.8	3.6	1905	Biloxi, Miss.
11	205791		Ol. s.	Ethel B. Penny	94	56	99.5	22.7	9.8	1908	Gloucester, Mass.
12	90659	KSFB	Ol. s.	1 ETHEL M. STERLING...+⊙	1,049	838	195.7	42.3	17.9	1900	Dumbarton, Scotland.
13	214508		Ol. s.	Ethel S. Huff	21	12	42.6	14.0	6.4	1916	Kennebunkport, Me.
14	227310		Ga. s.	Ethel V. Stowman	59	53	80.4	22.4	7.0	1928	Dorchester, N. J.
15	209587		Ga. s.	Etolln	17	14	43.0	13.0	5.0	1912	Seattle, Wash.
16	209947		Ga. s.	Etolln	18	12	53.0	12.9	5.1	1912	Astoria, Oreg.
17	210885		Ga. s.	Etowah	13	11	35.0	10.5	4.0	1909	Palatka, Fla.
18	136940		Ga. s.	Etta	7	7	38.5	14.0	2.7	1901	Cambridge, Md.
19	205706		Ga. s.	Etta D.	18	9	56.0	12.0	2.9	1908	Des Allemand, La.
20	117088		Ga. s.	2 Etta K.	14	14	41.5	15.0	4.4	1901	Atlantic City, N. J.
21	223211		Ga. p.	Etta Belle	25	22	64.9	20.4	2.6	1923	Aurora, Ind.
22	116620		Ga. s.	3 Etta Sprague	59	48	70.8	22.2	6.3	1894	Lankford, Md.
23	137047		Ol. s.	Etta M. Burns	39	18	60.1	18.3	8.0	1902	East Boothbay, Me.
24	203046		Ga. s.	Etta M. Wilson	13	8	46.3	12.4	4.2	1906	Eastport, Me.
25	136480		Ga. s.	Etta V. Phillips	8	8	48.7	13.6	3.2	1894	Taylors Island, Md.
26	221451		Ga. s.	Eucla	8	5	32.0	12.4	3.1	1921	Mount Pleasant, S. C.
27	136896		Ga. s.	Eudora T. Wallace	6	6	39.8	12.0	3.0	1901	Morehead City, N. C.
28	214274		Ga. w.	Eucll S.	9	6	56.0	9.7	2.0	1916	Creston, W. Va.
29	208525		Ga. s.	Eugene	12	11	30.6	9.1	4.2	1906	Marinette, Wis.
30	214206		Ga. w.	Eugene	7	7	49.3	10.0	2.0	1914	Charleston, W. Va.
31	220944		Ga. w.	Eugene	16	7	59.2	9.0	2.0	1920	Creston, W. Va.
32	221300		Ga. w.	EUGENE	34	27	60.0	15.0	2.6	1921	Memphis, Tenn.
33	225323		Ol. s.	Eugene	10	7	33.2	12.6	4.2	1924	Miami, Fla.
34	136327		Ga. s.	Eugene H. Brown	14	10	58.0	15.4	4.0	1892	Oriole, Md.
35	207752		Ga. s.	Eugenia	11	8	30.8	11.0	3.0	1910	Millsboro, Del.
36	222157		Ol. s.	4 Eugenia M. Moran	107	72	81.3	20.6	9.9	1919	Brooklyn, N. Y.
37	8868		Ol. s.	Eugle	97	66	94.6	24.0	6.7	1872	Dorchester County, Md.
38	218400		Ga. s.	Eula Belle	9	6	31.4	10.2	4.3	1913	Meriden, Conn.
39	213018		Ga. s.	Eulalia	17	9	53.0	12.0	4.8	1915	Crittenden, Va.
40	225057		Ga. s.	Eulalia	10	7	35.9	12.8	3.6	1925	Crisfield, Md.
41	204754		Ga. s.	Eunice	12	9	43.6	13.3	4.0	1907	Elizabeth City, N. C.
42	210578		Ga. s.	Eunice	28	25	60.0	13.4	4.8	1912	Petersburg, Alaska.
43	213551		Ga. s.	Eunice	15	10	37.1	14.7	3.7	1915	Brunswick, Ga.
44	215117		Ol. s.	Eunice	38	35	59.6	14.3	5.9	1917	Winslow, Wash.
45	217284		Ga. s.	Eunice	12	10	44.0	13.2	4.0	1918	Kake, Alaska.
46	136635		Ga. s.	Eunice S.	5	5	35.7	12.5	2.8	1897	Hopewell, Md.
47	212130		Ga. s.	Eunice V	7	7	26.9	8.3	3.3	1914	Green Bay, Wis.
48	135514		Ga. s.	Euphemia Purton	6	5	30.2	12.5	2.9	1880	Patchogue, N. Y.
49	137048		Ga. s.	Eureka	12	10	42.0	14.2	3.8	1902	do.
50	201499		Ga. w.	Eureka	34	9	58.0	15.5	3.8	1904	New Orleans, La.
51	202952		Ol. s.	Eureka	28	25	60.5	17.7	4.8	1906	Marco, Fla.
52	201157		Ga. s.	Eureka	11	6	38.0	12.2	5.2	1909	Lubec, Me.
53	209832		Ga. s.	Eureka	11	8	44.2	12.3	3.8	1912	Astoria, Oreg.
54	210172		Ga. s.	Eureka	42	35	56.7	15.6	5.9	1912	Tacoma, Wash.
55	210076		Ga. s.	Eureka	7	7	26.0	8.0	4.0	1910	Green Bay, Wis.
56	213860		Ga. s.	Eureka	11	8	36.1	10.0	3.7	1913	Camden, N. J.
57	210341		Ga. w.	5 Eureka	30	16	51.3	14.5	2.4	1905	Lockport, La.
58	223691		Ga. s.	Eureka	16	11	38.2	11.4	5.6	1924	Tacoma, Wash.
59	221064		Ga. s.	Eureka II	10	10	64.6	20.6	2.4	1921	Coconut Grove, Fla.
60	218842		Ga. s.	Europe	11	8	47.0	12.0	3.6	1912	Cut Off, La.
61	223695		Ol. s.	Europe	41	27	62.5	20.6	4.0	1924	Pascagoula, Miss.
62	130213		Ga. s.	Eurybia	14	13	37.4	13.5	6.3	1888	Brooklyn, N. Y.
63	135069		Ga. s.	Eva	17	7	42.3	12.6	4.3	1883	Noank, Conn.
64	150893		Ga. s.	6 Eva	30	22	56.0	13.0	8.0	1901	Tampa, Fla.
65	204890		Ga. s.	Eva	14	9	55.3	11.2	3.4	1907	Smiths Point, Tex.
66	205519		Ga. s.	Eva	24	17	62.0	15.9	3.1	1908	Belhaven, N. C.
67	207654		Ga. s.	Eva	10	7	50.0	10.4	3.5	1910	Portland, Oreg.
68	210236		Ga. s.	Eva	15	10	49.0	11.2	3.5	1912	Colligan Bayou, La.
69	222350		Ga. s.	17 Eva	10	6	37.9	9.2	3.9	1909	Mare Island, Calif.

1 Formerly ol. s. Hawaii.
 2 Formerly ga. s. Sinbad.

3 Formerly ga. s. Sarah E. Vickers.
 4 Formerly U. S. Navy ga. s. 84.

Line No.	Service	Crew	Horse-power	Name of owner	Home port	Address of owner
1	Pas.	1	55	John L. Cramer.....	Philadelphia, Pa.....	Parkertown, N. J.
2	Fsh.	5	60	Schaacht Fish Co.....	Sandusky, Ohio.....	Railroad Street.
3	Fsh.	2	40	Joseph D. Smith.....	Grand Haven, Mich..	Charlevoix, Mich.
4	Frt.	2	16	Arthur W. Nelson.....	Crisfield, Md.....	Route 1.
5	Frt.	4	8	P. W. Todd.....	do.....	Crocheron, Md.
6	Cod.	1	100	Abram Osborn.....	Vineyard Haven, Mass.	Edgartown, Mass.
7	Oys.	2	15	W. E. Walker.....	Cape Charles, Va.....	Exmore, Va.
8	Frt.	1	20	W. L. Hills.....	Charleston, S. C.....	Mt. Pleasant, S. C.
9	Frt.	1	12	William Champlon.....	Philadelphia, Pa.....	Cape May Courthouse, N. J.
10	Fsh.	4	20	Gussie Fountain Packing Co. (La.)	Gulfport, Miss.....	Biloxi, Miss.
11	Cod.	22	75	Arthur L. Parker.....	Boston, Mass.....	14 New Fish Pier, South Boston Mass.
12	Frt.	15	480	Santa Fe Mercantile Co. (Calif.).....	Los Angeles, Calif.....	California Building.
13	Cod.	4	35	George H. Huff.....	Portland, Me.....	Cape Porpoise, Me.
14	Oys.	10	54	Frauk T. Stowman.....	Philadelphia, Pa.....	Port Norris, N. J.
15	Fsh.	7	30	Wells Jones.....	Ketchikan, Alaska.....	Kasaan, Alaska.
16	Frt.	1	60	Burnett Inlet Packing Co. (Wash.)	Seattle, Wash.....	South Bend, Wash.
17	Tow.	2	24	N. J. Tilghman.....	Jacksonville, Fla.....	Palatka, Fla.
18	Oys.	4	7	Richard B. Cannon.....	Crisfield, Md.....	Crocheron, Md.
19	Fsh.	2	28	Louisiana Oyster & Fish Co. (La.)	New Orleans, La.....	Berwick, La.
20	Fsh.	2	36	Onni Lundholm.....	Philadelphia, Pa.....	Wildwood, N. J.
21	Fer.	1	20	Frank J. Klopp.....	Louisville, Ky.....	Petersburg, Ky.
22	Frt.	4	60	Marine Engine & Boiler Co. (Md.)	Baltimore, Md.....	Philpot and Point Streets.
23	Cod.	10	50	Edward J. Franklin.....	Boston, Mass.....	30 A, Fish Pier.
24	Frt.	3	25	David E. Black.....	do.....	17 Jenison Street, Newtonville, Mass.
25	Frt.	1	15	J. R. Jackson.....	Reedville, Va.....	Amburg, Va.
26	Frt.	2	12	Phillip P. DuTart.....	Charleston, S. C.....	Wando, S. C.
27	Frt.	2	12	A. H. Chadwick.....	Beaufort, N. C.....	Straits, N. C.
28	Frt.	1	15	D. H. Williston.....	Pittsburgh, Pa.....	Parkersburg, W. Va.
29	Fsh.	3	8	Frank F. Seidl.....	Milwaukee, Wis.....	Menomonie, Wis.
30	Pas.	1	7	Enock F. Jones.....	Memphis, Tenn.....	Yancopin, Ark.
31	Frt.	1	45	H. C. Depew.....	Pittsburgh, Pa.....	Creston, W. Va.
32	Tow.	3	25	Northern Ohio Cooperage & Lumber Co. (Ark.)	Memphis, Tenn.....	Parkin, Ark.
33	Tow.	1	50	J. O. Webster.....	Miami, Fla.....	243 Northeast Thirteenth Terrace.
34	Msc.	1	10	J. V. Hobbs.....	Elizabeth City, N. C.....	Millsboro, Del.
35	Pas.	2	35	Alexander W. West.....	Wilmington, Del.....	17 Battery Place.
36	Tow.	5	350	Tug Eugenia M. Moran (N. Y.).....	New York, N. Y.....	City Yacht Basin.
37	Frt.	4	120	Lin G. Greene.....	Miami, Fla.....	
38	Frt.	1	15	Frank J. Sprafke.....	Hartford, Conn.....	Meriden, Conn.
39	Pas.	1	45	Miami Fish & Ice Co. (Fla.).....	Miami, Fla.....	Box 883, Miami, Fla.
40	Wrk.	2	12	Joseph T. Cullen.....	Crisfield, Md.....	R. F. D. No. 1.
41	Frt.	2	24	Hampton Spruill.....	New Bern, N. C.....	Oriental, N. C.
42	Fsh.	7	50	Petersburg Packing Co. (Wash.)	Petersburg, Alaska.....	
43	Tow.	4	30	Lake Worth Inlet District (Fla.)	Miami, Fla.....	West Palm Beach, Fla.
44	Frt.	4	70	Alaska Commercial Co. (Calif.)	Juneau, Alaska.....	
45	Fsh.	4	30	Edwin Keichtoyek.....	Wrangell, Alaska.....	Care Joe K. Peterson, Kake, Alaska.
46	Frt.	2	8	M. B. Twilley.....	Annapolis, Md.....	St. Georges Island, Md.
47	Fsh.	3	10	John James Hogan.....	Milwaukee, Wis.....	Green Bay, Wis.
48	Fsh.	1	20	Peter Verbeke.....	New York, N. Y.....	West Sayville, N. Y.
49	Oys.	3	27	Frank Rogers.....	do.....	Bayport, N. Y.
50	Tow.	2	40	Charles W. Bostrom.....	New Orleans, La.....	326 Bouny Street.
51	Frt.	3	36	F. W. Hall.....	Key West, Fla.....	Caxambas, Fla.
52	Frt.	2	20	Arthur E. Tracey.....	Eastport, Me.....	Water Street.
53	Fsh.	2	50	Columbia River Packers Association (Oreg.)	Astoria, Oreg.....	252 Front Street.
54	Fsh.	5	40	Pacific American Fisheries (Me.)	Ketchikan, Alaska.....	
55	Fsh.	2	8	Martin Wright.....	Milwaukee, Wis.....	Big Suamico, Wis.
56	Pas.	1	30	Joseph M. Garrison.....	Philadelphia, Pa.....	Port Norris, N. J.
57	Tow.	2	28	A. J. Stagni.....	New Orleans, La.....	Thibodaux, La.
58	Fsh.	4	40	Mathew Nelson.....	Tacoma, Wash.....	4308 North Twenty-fifth Street.
59	Pas.	3	25	Frank I. Stiles.....	Miami, Fla.....	Coconut Grove, Fla.
60	Frt.	3	24	Baldo Butirich.....	New Orleans, La.....	Gretna, La.
61	Fsh.	4	36	Antioch Packing Co. (Miss.)	Gulfport, Miss.....	Biloxi, Miss.
62	Frt.	1	20	Amos Coffin.....	New Haven, Conn.....	482 Quinnpiac Avenue.
63	Msc.	1	40	E. Henry Phinney.....	New Bedford, Mass.....	Hyannis, Mass.
64	Tow.	2	90	C. W. Bahrt.....	Tampa, Fla.....	113 Hyde Park Place.
65	Pas.	1	40	Agnes B. Chapman.....	Galveston, Tex.....	2124 Avenue N.
66	Tow.	2	60	North River Steamboat Co. (N. C.)	Elizabeth City, N. C.....	North River Street.
67	Pas.	1	30	Oregon City Sand & Gravel Co.	Portland, Oreg.....	Oregon City, Oreg.
68	Pas.	2	20	A. J. Thibodeaux.....	Port Arthur, Tex.....	Orange, Tex.
69	Frt.	1	40	John Mischorr.....	New York, N. Y.....	206 St. Anne's Avenue.

* Formerly ga. w. St. Antonio.
 * Formerly ga. s. Pilot.

* Formerly U. S. Navy ga. s. 801.

Line No.	Official No.	Signal letters	Rig	Name of vessel	Tonnage		Register dimensions			When built	Where built
					Gross	Net	Length	Breadth	Depth		
1	224748		Ol. s.	Eva.....	9	6	33.2	12.5	3.6	1925	South Jacksonville, Fla.
2	224377		Ol. s.	Eva II.....	22	15	48.0	13.6	5.9	1925	Boston, Mass.
3	212383		Ga. s.	Eva D.....	12	8	37.1	10.8	4.6	1913	Everett, Wash.
4	216965		Ga. s.	Eva H.....	27	11	60.2	14.2	5.1	1918	Ellsworth, Me.
5	136911		Ga. s.	Eva N.....	9	9	30.9	12.0	5.9	1901	Friendship, Me.
6	204059		Ga. s.	Eva R.....	7	5	30.0	11.0	5.2	1907	Vinalhaven, Me.
7	214955		Ga. s.	Eva S.....	9	9	27.5	8.6	3.8	1915	Oconto, Wis.
8	135540		Ga. s.	Eva and Belle.....	14	14	40.4	14.3	6.0	1881	Deer Isle, Me.
9	135571		Ga. s.	Eva Bell.....	19	18	58.4	15.7	4.3	1882	Dorchester County, Md.
10	225033		Ga. s.	Eva Bell.....	8	5	28.0	10.6	4.0	1923	Garibaldi, Oreg.
11	135725		Ga. s.	Eva Blanche.....	23	17	56.4	17.2	5.3	1883	Pocomoke City, Md.
12	76337		Ol. s.	Eva Conway.....	76	52	82.0	24.0	6.0	1882	Milton, Md.
13	202684		Ga. s.	Eva Foster.....	18	12	52.7	19.2	3.0	1905	Scranton, Miss.
14	136410		Ga. s.	Eva Ida.....	8	6	34.5	10.7	2.9	1893	Bayou Lafourche, La.
15	218719		Ga. s.	Eva Jane.....	13	13	50.9	14.0	3.0	1919	Stevenson, Wash.
16	221498		Ga. s.	Eva Jane.....	14	11	38.8	15.7	3.1	1921	Hankamer, Tex.
17	203311		Ga. s.	Eva Lillian.....	10	7	42.5	10.2	3.4	1906	Pocomoke City, Md.
18	136759		Ga. s.	Eva May.....	21	9	54.3	16.1	4.0	1899	Smyrna, N. C.
19	135014		Ga. s.	Eva Smith.....	5	5	28.5	12.0	2.8	1874	Islip, N. Y.
20	136543		Ga. s.	Eva M. Martin.....	21	11	48.0	15.3	6.4	1896	East Boothbay, Me.
21	206791		Ga. s.	Evade II.....	14	10	41.5	10.3	4.8	1909	Oyster Bay, N. Y.
22	223282		Ga. s.	Evan N.....	10	8	33.0	11.4	5.5	1923	Amesbury, Mass.
23	224403		Ga. s.	Evangeline.....	8	5	32.0	10.0	4.8	1924	do.
24	207970		Ga. s.	Evans.....	16	12	44.1	10.1	4.6	1910	Hoquiam, Wash.
25	225249		Ga. s.	Evdæa D.....	8	5	32.1	10.9	2.6	1924	Houma, La.
26	220892		Ol. s.	Evelina M. Goulart.....	82	56	83.7	21.2	10.2	1927	Essex, Mass.
27	136833		Ga.	Evelyn.....	7	7	30.2	15.2	2.8	1901	Wittman, Md.
28	200601		Ga. s.	Evelyn.....	24	16	46.7	14.5	4.1	1904	West Haven, Conn.
29	211561		Ga. s.	Evelyn.....	13	12	30.4	12.3	5.1	1913	Westerly, R. I.
30	214621		Ga. s.	Evelyn.....	10	9	34.5	8.5	3.1	1911	Sturgeon Bay, Wis.
31	221751		Ga. s.	Evelyn.....	6	5	31.8	10.3	3.5	1917	Belmar, N. J.
32	223820		Ga. s.	Evelyn.....	14	9	61.4	12.6	2.5	1924	Kelso, Wash.
33	225525		Ga. s.	Evelyn.....	7	6	31.5	10.4	3.5	1926	Beach Haven, N. J.
34	208077		Ga. s.	Evelyn O.....	9	6	46.3	9.2	4.1	1901	Scranton, Miss.
35	205097		Ol. s.	Evelyn G.....	12	7	41.0	11.6	6.3	1907	Manset, Me.
36	210166		Ol. s.	Evelyn H.....	23	20	49.2	12.1	5.6	1912	Rockport, Mass.
37	227227		Ga. s.	Evelyn J.....	13	8	33.6	10.0	4.6	1928	Manitowoc, Wis.
38	223405		Ga. s.	Evelyn K.....	10	7	35.5	10.0	3.6	Unknown.
39	210248		Ga. s.	Evelyn W.....	12	8	34.6	11.8	3.6	1912	Forked River, N. J.
40	210317		Ga. s.	Evelyn Desporte.....	22	13	52.7	18.0	3.8	1912	Bloxi, Miss.
41	137046		Ga. s.	Evelyn Harford.....	8	6	32.1	12.2	3.0	1902	Apalachicola, Fla.
42	221880		Ga. s.	Evelyn Nelson.....	10	7	40.9	10.2	4.0	Unknown.
43	222254		Ga. s.	Evelyn Sharp.....	14	12	42.5	9.0	4.6	1922	Manette, Wash.
44	226023		Ga. s.	EVELYN C. SMITH.....	33	26	45.0	12.9	5.4	1926	Manitowoc, Wis.
45	225280		Ol. s.	Evelyn G. Sears.....	56	19	71.9	19.2	8.8	1926	Essex, Mass.
46	224950		Ga. p.	Everyday Ferry.....	14	9	56.0	14.2	2.7	1925	Maryhill, Wash.
47	224593		Ga. s.	Ever Ready.....	12	8	37.7	13.0	4.1	1925	Patchogue, N. Y.
48	209545		Ga. s.	Evolution.....	25	17	43.0	13.5	5.5	1912	Seattle, Wash.
49	222981		Ga. s.	Evolution.....	8	5	33.9	9.3	4.0	1923	do.
50	201385		Ga. s.	Example.....	11	7	43.9	12.6	3.6	1904	Empire, La.
51	225818		Ol. s.	Example.....	45	31	59.8	15.8	7.1	1926	Dockton, Wash.
52	223910		Ga. s.	Exceed.....	10	8	34.2	9.7	4.6	1924	Seattle, Wash.
53	136271		Ga. s.	Excel.....	15	10	38.9	15.4	4.4	1892	Goshen, N. J.
54	223786		Ol. s.	Excel.....	40	27	55.2	15.5	7.4	1924	Seattle, Wash.
55	227348		Ol. s.	Excel II.....	61	41	67.1	17.3	8.0	1928	do.
56	222885		Ga. s.	Excelsa.....	9	6	38.0	10.6	3.9	1919	Unalakleet, Alaska
57	202468		Ga. s.	Excellent.....	14	10	52.0	18.9	4.2	1905	Bridgetown, Va.
58	228250		Ol. s.	Excellent.....	76	52	68.1	18.9	8.8	1929	Los Angeles, Calif.
59	203768		Ga. s.	Excelsior.....	9	8	38.0	13.3	3.6	1906	Patchogue, N. Y.
60	209645		Ga. s.	Excursion.....	46	31	65.0	14.7	6.5	1912	Astoria, Oreg.
61	211118		Ga. s.	Exhibit.....	19	13	38.3	12.8	4.8	1913	Seattle, Wash.
62	200749		Ol. s.	Expansion.....	175	113	104.6	24.6	8.2	1904	Oakland, Calif.
63	208042		Ga. w.	Expansion.....	91	91	122.3	23.5	3.6	1910	Bismarck, N. Dak.
64	201916		Ga. s.	Experiment.....	11	8	39.7	10.1	4.2	1905	Mount Pleasant, S. C.
65	226832		Ga. s.	Exploit.....	59	48	66.0	20.0	7.8	Unknown.
66	218191		Ga. s.	Explora.....	10	8	37.3	9.3	4.5	1913	Seattle, Wash.
67	225938		Ol. s.	Explorer.....	50	34	59.1	17.5	7.5	1926	do.
68	204143		Ga. s.	Express.....	11	6	43.5	10.3	3.5	1907	Marshfield, Oreg.
69	218530		Ga. s.	Express.....	8	6	39.3	9.1	4.2	1897	New York, N. Y.
70	226604		Ol. s.	Express.....	52	35	63.1	16.3	7.5	1927	Seattle, Wash.
71	227324		Ga. s.	Express.....	19	13	60.3	12.9	5.0	1916	New York, N. Y.

¹ Formerly ga. s. U. S. N. No. 2657.

Linc No.	Service	Crew	Horse-power	Name of owner	Home port	Address of owner
1	Tow.	2	60	A. A. Bunnell	Miami, Fla.	110 Northeast Twenty-first Street.
2	Cod.	5	45	Ignatius Dasaro	Boston, Mass.	309 North Street, Everett, Mass.
3	Tow.	1	16	Bert Lashua	Seattle, Wash.	Care Washington Iron Works.
4	Frt.	2	45	E. A. Holmes Packing Co. (Me.)	Eastport, Me.	7 Madison Street.
5	Frt.	1	20	Jamon MacVane	Portland, Me.	Cliff Island, Me.
6	Cod.	2	4	James E. Robinson	Rockland, Me.	Vinalhaven, Me.
7	Fsh.	1	10	Louls Van Zoonen	Milwaukee, Wis.	Pensaukee, Wis.
8	Frt.	1	8	John E. Small	Belfast, Me.	Stockton, Me.
9	Frt.	2	18	George W. Smith	Crisfield, Md.	Tylerton, Md.
10	Tow.	1	30	M. D. Lichtenthaler	Astoria, Oreg.	Bay City, Oreg.
11	Frt.	1	60	Ballard Fish & Oyster Co. (Va.)	Norfolk, Va.	Foot Southampton Street.
12	Frt.	3	50	Harvey H. Conway	Cambridge, Md.	3 Choptank Avenue.
13	Oys.	5	40	Sea Food Co. (Miss.)	Gulfport, Miss.	Biloxi, Miss.
14	Frt.	2	20	Joseph Adams	New Orleans, La.	Cut Off, La.
15	Fer.	1	62	C. T. Smith	Portland, Oreg.	Stevenson, Wash.
16	Frt.	2	28	A. F. McBride	Galveston, Tex.	Hankamer, Tex.
17	Oys.	2	40	Bethlehem Shipbuilding Corporation (Del.)	Baltimore, Md.	Stewart Building.
18	Frt.	2	37	Samuel A. Guilds	Charleston, S. C.	Mount Pleasant, S. C.
19	Fsh.	2	12	Stephen Mojsek	New York, N. Y.	New Suffolk, N. Y.
20	Cod.	8	28	United Fisheries Co. (Mass.)	Gloucester, Mass.	286 Main Street.
21	Msc.	2	24	James H. Rowley	Chicago, Ill.	6036 South State Street.
22	Fsh.	1	22	Jeremiah M. Littlefield	Newport, R. I.	Block Island, R. I.
23	Fsh.	2	28	William Cyr	do	do
24	Tow.	2	50	R. J. Ulican Tugboat Co. (Wash)	Seattle, Wash.	400 South F Street, Aberdeen, Wash.
25	Fsh.	2	14	Cheramie Duet	New Orleans, La.	Golden Meadow, La.
26	Fsh.	14	150	Manuel J. Goulart	Gloucester, Mass.	9 Friend Street.
27	Frt.	4	10	W. H. Valliant	Cambridge, Md.	Bellevue, Md.
28	Oys.	4	60	F. Mansfield & Sons (Conn.)	New Haven, Conn.	610 Quinpiac Avenue.
29	Fsh.	1	18	Frank Janssen	New London, Conn.	Etonington, Conn.
30	Fsh.	3	15	Noah Longlais	Milwaukee, Wis.	Menominee, Wis.
31	Fsh.	6	22	Beach Haven Fish Co. (N. J.)	Philadelphia, Pa.	Beach Haven, N. J.
32	Pas.	3	250	O. J. Cullom	Portland, Oreg.	Kelso, Wash.
33	Fsh.	6	20	John Anderson	Philadelphia, Pa.	Bayhead, N. J.
34	Tow.	2	50	Bowers Southern Dredging Co. (Tex.)	Galveston, Tex.	U. S. National Bank Bldg.
35	Cod.	5	30	Paul Kelly	Bath, Me.	Bristol, Me.
36	Cod.	6	45	Simon A. Landry	Gloucester, Mass.	15A Taylor Street.
37	Fsh.	4	630	Joseph Jacobi	Milwaukee, Wis.	Michigan City, Ind.
38	Pas.	2	40	Robert Kock	New York, N. Y.	1808 Amsterdam Avenue.
39	Pas.	1	12	Annanah G. Willbert	Philadelphia, Pa.	Forked River, N. J.
40	Fsh.	6	16	Mrs. Sophie K. Desporte	Gulfport, Miss.	Biloxi, Miss.
41	Frt.	2	25	Jos. Messnia	Apalachicola, Fla.	
42	Frt.	2	24	Preston Lowe	Crisfield, Md.	Tylerton, Md.
43	Pas.	1	16	E. L. Hetrick	Seattle, Wash.	Port Blakely, Wash.
44	Fsh.	4	60	Delos H. Smith	Milwaukee, Wis.	Port Washington, Wis.
45	Cod.	12	100	Antone S. Sears	Gloucester, Mass.	16 Silva Court.
46	Fer.	1	160	Samuel Hill	Portland, Oreg.	Maryhill, Wash.
47	Pas.	1	40	William F. Marclely	New York, N. Y.	Babylon, N. Y.
48	Fsh.	2	65	George Mathisen	Seattle, Wash.	6047 Fourth Avenue NW.
49	Fsh.	2	12	Fred Bahovec	Wrangell, Alaska	
50	Oys.	4	27	Louis Adam	New Orleans, La.	Cut Off, La.
51	Fsh.	8	90	Lucas Planchich	Seattle, Wash.	Dockton, Wash.
52	Fsh.	2	16	Martin Nelson	Ketchikan, Alaska	Box 1803.
53	Oys.	4	24	William H. Pierce	Philadelphia, Pa.	Dorchester, N. J.
54	Fsh.	7	75	John Molver	Petersburg, Alaska	Box 34.
55	Fsh.	4	155	O. M. Rosold	Seattle, Wash.	3224 West Seventieth Street.
56	Frt.	2	6	Simon Sagoonick	Nome, Alaska	Shaktolik, Alaska.
57	Frt.	2	10	R. A. Parsons	Cape Charles, Va.	
58	Fsh.	10	6160	Luke Alafetich	Los Angeles, Calif.	767 West Eighteenth Street, San Pedro, Calif.
59	Frt.	1	25	Samuel Starkins	Bridgeport, Conn.	Greenwich, Conn.
60	Fsh.	4	65	Libby, McNeill & Libby (Me.)	San Francisco, Calif.	465 California Street.
61	Fsh.	5	20	New England Fish Co. (Me.)	Boston, Mass.	Boston Fish Pier.
62	Frt.	13	200	Libby, McNeill & Libby	San Francisco, Calif.	88 Hamlin Street, Seattle, Wash.
63	Frt.	9	60	Benton Transportation Co. (S. D.)	Pembina, N. Dak.	Bismarck, N. Dak.
64	Frt.	2	24	William H. Mikell	Charleston, S. C.	R. F. D. No. 1.
65	Frt.	2	50	Joseph F. O'Brien	Savannah, Ga.	201 West River Street.
66	Fsh.	2	16	Charles Eitman	Ketchikan, Alaska	
67	Fsh.	7	125	Magnus Hansen	Juneau, Alaska	Box 597.
68	Frt.	1	35	C. H. Woodard	Marshfield, Oreg.	Sumner, Oreg.
69	Pas.	1	28	Valborg Felstad	New York, N. Y.	Clason Point Park, N. Y.
70	Fsh.	4	125	A. Haugland	Seattle, Wash.	Anacortes, Wash.
71	Frt.	1	50	Wm. J. Alback	San Francisco, Calif.	732 Aygar Avenue, Oakland, Calif.

Line No.	Official No.	Signal letters	Rig	Name of vessel	Tonnage		Register dimensions			When built	Where built
					Gross	Net	Length	Breadth	Depth		
1	227488		Ol. s.	EXPRESS	115	70	92.9	20.0	8.9	1873	Chester, Pa.
2	221185		Ga. s.	Extra Dry	8	0	33.5	9.5	3.0	1907	Cape May, N. J.
3	226907		Ga. s.	F	8	0	32.0	11.0	3.9	1927	Belmar, N. J.
4	226104		Ga. s.	F. I.	7	0	31.9	11.2	3.4	1926	do.
5	228725		Ol. s.	F. F. F.	93	54	104.4	14.6	9.2	1917	Jacksonville, Fla.
6	228385		Ol. s.	F. Bertolino	22	15	46.2	13.5	5.8	1929	Amesbury, Mass.
7	202548		Ga. s.	F. Dierssen	14	13	36.4	11.2	3.6	1905	Manitowoc, Wis.
8	214019		Ga. s.	F. Hunter	16	11	39.4	10.8	4.5	1916	Sturgeon Bay, Wis.
9	220073		Ol. s.	F. A. Daly	22	7	51.0	14.1	4.9	1920	Vancouver, Wash.
10	222105		Ga. w.	F. B. Potts	25	17	55.2	13.2	2.6	1921	Clarington, Ohio.
11	213504		Ol. s.	F. B. Rogers	25	23	47.2	14.6	5.8	1915	Trenton, N. J.
12	219794		Ga. s.	F. C. Barnes	52	35	60.8	16.2	7.5	1920	Tacoma, Wash.
13	215081		Ga. s.	F. C. Hergert	26	21	55.8	12.3	5.8	1917	Seattle, Wash.
14	213074		Ga. s.	F. C. Stender	11	9	31.0	11.0	3.8	1915	Providence, R. I.
15	220074		Ga. w.	F. D. Bolton	41	40	64.0	20.0	2.8	1926	Evansville, Ind.
16	223533		Ga. s.	F. D. Crockett	28	16	55.8	15.7	4.6	1924	Seaford, Va.
17	121062		Ga. s.	F. H. Lake	15	11	47.8	14.2	3.5	1897	Crittenden, Va.
18	210303		Ol. s.	F. H. Marvin	274	195	106.0	30.2	8.0	1918	Everett, Wash.
19	225347		Ga. w.	F. H. SHEPARD	31	20	57.6	11.2	3.0	1926	Memphis, Tenn.
20	8822		Ga. s.	F. J. Baker	14	12	42.0	16.2	3.1	1872	Port Jefferson, N. Y.
21	203051		Ol. s.	F. J. Purdy	30	20	50.5	16.0	6.6	1906	Portland, Me.
22	224962		Ga. s.	F. L. Stevens	43	34	61.2	19.3	5.4	1925	Hudson, Md.
23	222974		Ga. w.	F. S. W.	12	12	59.6	11.8	2.2	1923	Clarington, Ohio.
24	210049		Ga. w.	F. T. Nicholls	21	13	65.0	15.0	3.0	1912	New Orleans, La.
25	120683		Ga. s.	F. W. Gordon	15	9	41.5	15.7	4.3	1884	Bay Shore, N. Y.
26	224890		Ol. s.	F. W. Mulkey	18	11	51.6	13.7	5.4	1925	Astoria, Oreg.
27	201573		Ga. w.	F. & J.	27	12	58.6	15.0	3.2	1904	Grand Isle, La.
28	219577	LVNM	Ol. s.	Fabla	248	108	131.6	25.0	13.4	1920	East Boothbay, Me.
29	222940		Ol. s.	Fairbanks	62	42	59.5	18.5	8.6	1923	Friday Harbor, Wash.
30	215540		Ol. s.	Fairbanks Morse	11	7	47.7	11.8	4.3	1917	East Machias, Me.
31	227684		Ol. s.	Fairfax	69	47	64.4	18.0	9.2	1928	Tacoma, Wash.
32	121069		Ol. s.	Fairfield	46	25	60.6	17.5	7.9	1898	do.
33	207455		Ol. s.	Fairfield	27	18	56.2	14.5	4.7	1910	Jacksonville, Fla.
34	221252		Ol. s.	Fairfield	54	36	55.0	26.0	6.7	1921	do.
35	227322		Ol. s.	Fairland	14	10	39.7	11.0	5.4	1928	Tacoma, Wash.
36	219751		Ga. s.	Fairway	27	19	50.5	13.4	6.4	1920	Poulsbo, Wash.
37	228284		Ol. s.	Fairweather	73	49	70.0	18.0	8.8	1929	Port Blakely, Wash.
38	219807		Ol. s.	Fairyland	42	18	63.0	15.2	7.1	1920	Los Angeles, Calif.
39	209611		Ga. s.	Fairy Queen	20	10	53.6	18.0	5.7	1912	Biloxi, Miss.
40	208693		Ga. w.	Fairy Belle	9	9	50.0	12.0	2.6	1911	Terre Haute, Ind.
41	221711		Ga. s.	Fairy Isle	9	8	37.2	10.0	3.7	1921	Naubinway, Mich.
42	222217		Ga. s.	Faith	10	7	34.6	10.3	4.8	1922	Seattle, Wash.
43	215503		Ga. s.	Faithful	8	7	32.6	8.8	4.8	1918	do.
44	225331		Ol. s.	Faithful	54	37	59.0	15.0	7.2	1925	Two Rivers, Wis.
45	120244		Ga. s.	Falcon	21	13	48.5	16.4	4.6	1876	Mauricetown, N. J.
46	120352		Ga. s.	Falcon	15	10	47.4	13.0	3.5	1878	Chicago, Ill.
47	121227		Ol. s.	Falcon	40	25	60.0	17.0	6.5	1902	Tacoma, Wash.
48	121249		Ga. s.	Falcon	28	25	58.5	16.3	6.0	1902	Biloxi, Miss.
49	207533		Ga. s.	Falcon	15	10	39.0	12.7	4.5	1910	Tacoma, Wash.
50	208475		Ga. s.	Falcon	40	13	68.6	14.7	5.9	1911	San Francisco, Calif.
51	209181		Ga. s.	Falcon	7	6	26.5	9.6	3.7	1911	Racine, Wis.
52	216300		Ga. s.	Falcon	10	8	38.4	9.0	4.4	1918	Shaw Island, Wash.
53	225500		Ol. s.	Falcon	17	13	38.6	11.6	6.2	1926	Tacoma, Wash.
54	227242		Ol. s.	Falcon	13	8	36.8	10.6	5.2	1928	Seattle, Wash.
55	213854		Ga. s.	Falcon II	17	11	54.3	20.4	2.8	1915	Holly Hill, Fla.
56	213474		Ga. s.	Falma	20	13	54.0	10.0	5.2	1905	Winton Place, Ohio.
57	226038		Ol. s.	Famiglia	45	20	68.5	17.5	7.3	1926	Rockport, Mass.
58	121180		Ol. s.	Famous	41	28	57.5	16.0	5.7	1901	La Connor, Wash.
59	211349		Ga. s.	Famous	14	9	34.0	11.5	3.6	1913	Seattle, Wash.
60	120443		Ga. s.	Fannie	8	7	33.0	12.3	3.0	1881	Patchogue, N. Y.
61	20485		Ga. s.	Fannie	7	6	31.0	13.5	3.3	1880	Islip, N. Y.
62	208431		Ga. s.	Fannie	13	12	40.3	10.6	7.5	1910	Harrisburg, Tex.
63	218856		Ga. s.	Fannie	8	8	40.8	8.1	3.3	1901	Grafton, Mass.
64	224484		Ol. s.	Fannie	57	46	75.4	16.9	7.8	1925	Essex, Ill.
65	226918		Ga. s.	Fannie	15	12	43.3	11.8	4.8	1927	Hoonah, Alaska.
66	120701		Ol. s.	Fannie D.	12	11	41.0	12.6	3.6	1887	Wallisville, Tex.
67	213979		Ga. s.	Fannie E.	12	10	38.1	12.3	4.3	1916	Greenwich Piers, N. J.
68	121264		Ga. s.	Fannie H.	11	7	43.0	10.0	4.1	1903	Havre de Grace, Md.
69	217285		Ga. s.	Fannie J.	13	9	39.0	13.4	4.0	1918	Wrangell, Alaska.

Formerly ol. s. U. S. C. G. St. s. (a) Manhattan. (b) Arundel.

Formerly (a) U. S. N. ol. s. S. C. 152. (b) U. S. C. G. ol. s. Vaughan.

Line No.	Service	Crew	Horse-power	Name of owner	Home port	Address of owner
1	Frt.	7	210	Gerald A. Fagan	New York, N. Y.	17 Battery Place.
2	Fsh.	1	24	Russell Schellenger	Philadelphia, Pa.	Cape May City, N. J.
3	Fsh.	6	35	Harry May	do	Seaside Park, N. J.
4	Mso.	1	45	Great Lakes Dredge & Dock Co. (N. J.)	Milwaukee, Wis.	218 West Water Street.
6	Fsh.	10	6 200	Harry C. Fisher	Los Angeles, Calif.	616 West Broadway, Long Beach, Calif.
6	Cod.	6	60	Paul Bertolino	Boston, Mass.	292 North Street.
7	Fsh.	6	35	Harry May	Philadelphia, Pa.	Seaside Park, N. J.
8	Fsh.	5	28	Charles J. Hagen	Marquette, Mich.	St. Ignace, Mich.
9	Ten.	1	75	Alaska-Portland Packers Association (Oreg.)	Portland, Oreg.	1105 Yeon Building.
10	Tow.	1	25	George Coes	Pittsburgh, Pa.	Short Creek, W. Va.
11	Tow.	3	50	Geo. W. Rogers Construction Corporation (N. Y.)	New York, N. Y.	29 Broadway.
12	Fsh.	7	85	F. C. Barnes Co. (Oreg.)	Wrangell, Alaska	Lake Bay, Alaska.
13	Fsh.	8	30	E. E. Driscoll	Seattle, Wash.	3217 West Sixty-second Street.
14	Frt.	2	27	Frank C. Stender & Co.	Providence, R. I.	86 Weybosset Street.
15	Fer.	4	88	A. E. Protagoet	Evansville, Ind.	New Harmony, Ind.
16	Frt.	2	24	F. D. Crockett	Newport News, Va.	Seaford, Va.
17	Frt.	2	35	G. W. Dixon	Norfolk, Va.	Eclipse, Va.
18	Frt.	14	175	Puget Sound Freight Lines (Wash.)	Tacoma, Wash.	Ferry Dock.
19	Pas.	2	45	I. L. Shepard	Memphis, Tenn.	Dyersburg, Tenn.
20	Pas.	2	24	Albert P. Likloy	Albany, N. Y.	Poughkeepsie, N. Y.
21	Tow.	4	175	Grymes Engineering Co. (N. J.)	New York, N. Y.	1 Exchange Place, Jersey City, N. J.
22	Frt.	3	48	Howard B. Tolloy	Cambridge, Md.	301 Willis Street.
23	Fer.	2	27	Bellaire, Benwood & Wheeling Ferry Co. (Ohio)	Cincinnati, Ohio	Bellaire, Ohio.
24	Frt.	3	35	Interstate Wholesale Grocers (La.)	New Orleans, La.	426 South Peters Street.
25	Oys.	2	38	H. E. Mills	Newport News, Va.	Hampton, Va.
26	Mso.	2	110	Commission of Public Docks	Portland, Oreg.	Foot Stark Street.
27	Pas.	6	20	William Vanderbrook, Estate of	New Orleans, La.	612 Seventh Street.
28	Cod.	21	360	John Chisholm Vessels Co. (Mass.)	Gloucester, Mass.	35 Wharf Street.
29	Mso.	3	100	W. W. Noyes	Ketchikan, Alaska	
30	Frt.	2	30	Jasper Wyman & Son (Me.)	Jonesport, Me.	Millbridge, Me.
31	Fsh.	7	135	Fairfax Fishing & Boat Co. (Wash.)	Tacoma, Wash.	Fairfax, Wash.
32	Tow.	5	200	Tacoma Tug & Barge Co. (Wash.)	do	N. P. Dock
33	Tow.	3	90	P. R. Camp (trustee)	Norfolk, Va.	Franklin, Va.
34	Fer.	3	60	Arlington Ferry & Land Co. (Fla.)	Jacksonville, Fla.	Arlington, Fla.
35	Fsh.	8	85	R. P. Cupio	Tacoma, Wash.	6003 North Pearl Street.
36	Frt.	1	40	N. J. Mathison	Seattle, Wash.	6030 Fourth Avenue NW.
37	Fsh.	6	135	P. E. Harris & Co. (Wash.)	Juneau, Alaska	Juneau, Alaska.
38	Fsh.	8	85	Klement Zar	Los Angeles, Calif.	San Pedro, Calif.
39	Fsh.	4	24	Gulf Hills Corporation (Miss.)	Gulfport, Miss.	Ocean Springs, Miss.
40	Pas.	1	20	E. L. Porter	Memphis, Tenn.	Askew, Ark.
41	Fsh.	1	30	Frank L. King	Marquette, Mich.	Mackinac Island, Mich.
42	Fsh.	3	16	Carl Sather	Seattle, Wash.	910 North Seventy-fifth Street.
43	Fsh.	2	16	W. F. Loveless	Ketchikan, Alaska	Box 2.
44	Fsh.	4	100	Henry Lafond	Milwaukee, Wis.	Two Rivers, Wis.
45	Oys.	2	28	Leonard F. Tyler	New Haven, Conn.	Branford, Conn.
46	Frt.	3	18	Hugh J. Goldie	Key West, Fla.	Caxambas Fla.
47	Tow.	5	105	Tacoma Tug & Barge Co. (Wash.)	Tacoma, Wash.	N. P. Dock.
48	Mso.	2	120	Cesard Lombardo	New York, N. Y.	16 Luqueer Street (B.).
49	Fsh.	7	29	Fred Grant	Juneau, Alaska	Hydaburg, Alaska.
50	Fsh.	2	75	Alaska Packers Association (Calif.)	San Francisco, Calif.	111 California Street.
51	Mso.	2	15	Quay Victor Matthews	Cincinnati, Ohio	2152 St. James Avenue.
52	Fsh.	2	15	Alaska Sanitary Packing Co. (Wash.)	Seattle, Wash.	Colman Building.
53	Fsh.	4	30	Ingvald M. Jacobson	Tacoma, Wash.	4838 Park Avenue.
54	Fsh.	2	20	Aubert Hansen	Seattle, Wash.	Route 1, Stanwood, Wash.
55	Frt.	1	32	E. P. Porcher	St. Augustine, Fla.	Cocoa, Fla.
56	Pas.	1	80	Louie Lance	Memphis, Tenn.	General delivery.
57	Fsh.	6	60	Salvatore Passenesi	Boston, Mass.	31 South Margin Street
58	Tow.	3	125	Nolte Bros. Towing Co. (Wash.)	Seattle, Wash.	Bellingham, Wash.
59	Fsh.	2	12	George Betts	Juneau, Alaska	Killsnoo, Alaska.
60	Fsh.	1	25	Adrian Van Essendelft	New York, N. Y.	West Sayville, N. Y.
61	Fsh.	1	44	John Johnson	do	Bay Shore, N. Y.
62	Tow.	1	40	Union Sulphur Co. (La.)	Lake Charles, La.	Sulphur, La.
63	Pas.	1	24	Charles Kram	St. Louis, Mo.	1307 Biddle Street.
64	Frt.	4	100	Consolidated Lobster Co. (Mass.)	Boston, Mass.	280 Northern Avenue.
65	Fsh.	1	20	John Williams	Juneau, Alaska	Hoonah, Alaska.
66	Tow.	2	60	R. W. Albright	Houston, Tex.	Harrisburg, Tex.
67	Fsh.	1	40	Gustav A. Peterson	Philadelphia, Pa.	Wildwood, N. J.
68	Mso.	1	75	Union Shipbuilding Co. (Pa.)	Baltimore, Md.	Fairfield, Md.
69	Fsh.	4	20	William Jackson	Wrangell, Alaska	

¹ Formerly ga. s. Alice H. H. Reeder.

² Formerly ga. s. Harvester King.

³ Formerly ga. s. Eliza Rhodes.

⁴ Formerly ga. s. P. H. Doyen.

Line No.	Official No.	Signal letters	Rig	Name of vessel	Tonnage		Register dimensions			When built	Where built
					Gross	Net	Length	Breadth	Depth		
1	121177		Ga. s.	Fannie L.	7	7	27.5	11.0	5.9	1901	Bromen, Me.
2	222075		Ol. s.	Fannie S.	29	16	58.0	15.8	5.9	1923	Rockport, Mass.
3	121027		Ga. s.	Fannie W.	8	7	34.0	10.0	3.9	1896	Patchogue, N. Y.
4	203359		Ol. s.	Fannie W.	28	19	58.7	18.6	5.2	1906	Greenport, N. Y.
5	224116		Ga. s.	Fannie S. L.	9	7	34.8	10.5	2.4	1924	Chauvin, La.
6	121258		Ga. s.	Fannie Belle	33	19	57.4	17.5	7.0	1903	East Boothbay, Me.
7	222480		Ga. s.	Fannie May	9	6	39.6	13.3	3.0	1920	Alexandria, Va.
8	121056		Ga. s.	Fannie Myers	35	21	57.0	19.0	5.2	1897	Dorchester, N. J.
9	214691		Ga. s.	Fannie Parnell	26	11	50.7	14.4	6.2	1916	Friendship, Me.
10	217634		Ga. s.	Fannie Powell	47	31	70.0	16.5	7.0	1919	do
11	120003		Ga. s.	Fannie E. Hayward	21	17	60.0	10.8	4.7	1883	Solomons Island, Md.
12	227268		Ol. s.	Fanny F. Hekey	30	15	65.0	15.8	7.0	1923	Kennebunkport, Me.
13	150945		Ga. s.	Fantana	27	16	58.7	11.0	5.0	1902	Boston, Mass.
14	207474		Ga. s.	Fantle	22	15	57.0	12.9	4.5	1905	New Orleans, La.
15	202291		Ga. s.	Farowell	18	11	51.6	18.8	3.7	1905	Biloxi, Miss.
16	120998		Ga. s.	Farmer	6	5	28.9	12.8	3.3	1895	Patchogue, N. Y.
17	121073		Ga. s.	Farragut	13	9	43.5	12.0	4.4	1898	Boston, Mass.
18	220768		Ga. s.	Fashlon	11	8	37.5	10.4	4.0	1920	Olympia, Wash.
19	120853		Ga. s.	Fauna	9	8	30.4	12.9	4.8	1882	South Brooklyn, N. Y.
20	120963		Ga. s.	Favorite	39	27	59.0	15.0	6.0	1886	Astoria, Ore.
21	120734		Ga. s.	Favorite	10	7	33.0	12.5	4.2	1888	Scabright, N. J.
22	120021		Ga. s.	Favorito	46	43	68.9	19.2	8.8	1892	East Boothbay, Me.
23	206595		Ga. s.	Favorito	9	8	33.7	11.0	5.3	1909	Cleveland, Ohio.
24	212303		Ga. s.	Favorita	19	13	57.6	15.6	4.4	1914	Chicago, Ill.
25	220234		Ga. s.	Favorito	42	28	58.5	15.2	6.8	1920	Tacoma, Wash.
26	221927		Ga. s.	Favorite	13	8	50.4	10.2	3.8	1922	Marshfield, Ore.
27	227010		Ga. s.	Favorite	10	7	33.5	9.6	3.2	1927	Chassell, Mich.
28	120774		Ga. s.	Fawn	13	12	45.8	15.0	2.8	1889	Baypoint, Fla.
29	207205		Ol. s.	Fawn	17	11	41.0	13.3	4.0	1910	Burton, Wash.
30	208877		Ga. s.	Fawn	8	5	31.7	9.4	3.5	1911	Bellingham, Wash.
31	210552		Ga. w.	Fawn	32	32	64.1	17.5	3.1	1918	Williston, N. Dak.
32	221488		Ga. w.	Fawn	24	17	65.3	17.5	3.1	1921	Elk Point, S. Dak.
33	226957		Ol. s.	Fawn	28	19	44.6	12.2	5.6	1927	Manitowoc, Wis.
34	207510		Ol. s.	Fay	12	8	48.0	11.9	4.0	1910	Covo, Tex.
35	213447		Ga. s.	Fay	10	9	30.0	8.8	3.6	1914	Sturgeon Bay, Wis.
36	224036		Ol. s.	Fay	31	13	49.5	14.0	4.8	1924	Monroe, La.
37	222371		Ga. s.	Fay G.	11	7	32.0	13.4	4.7	1922	West Sayville, N. Y.
38	224912		Ol. s.	Faybelle	16	5	41.8	12.1	5.9	1925	Portland, Ore.
39	200727		Ol. s.	Fearless	15	10	50.8	11.9	3.0	1904	South Bend, Wash.
40	210192		Ga. s.	Fearless	62	42	66.7	17.4	6.2	1912	Decatur, Wash.
41	225401		Ol. s.	Fearless	47	24	57.2	16.9	7.4	1926	Tacoma, Wash.
42	215682		Ga. s.	Feather Queen	25	16	48.1	16.2	3.2	1917	Broderick, Calif.
43	228231		Ol. s.	Federal	42	28	51.0	15.0	7.9	1929	Tacoma, Wash.
44	221533		Ga. s.	Federal No. 15	27	18	45.0	14.0	7.4	1921	Long Island City, N. Y.
45	215187		Ga. s.	Fenwick	33	27	56.3	14.5	5.8	1917	Seattle, Wash.
46	215500		Ol. s.	Ferda	27	19	56.6	19.0	4.0	1917	Pascagoula, Miss.
47	219696		Ga. s.	Fern	9	5	29.4	10.6	4.0	1917	West Haven, Conn.
48	223546		Ga. s.	Fern	10	7	34.2	10.0	4.5	1923	Petersburg, Alaska
49	225742		Ga. s.	Fern L. (composite)	7	5	33.2	9.0	2.6	1919	South Baltimore, Md.
50	214702		Ga. s.	Ferol	29	27	51.0	10.5	5.2	1914	Alton, Ill.
51	208626		Ga. s.	Ferro	11	8	34.0	9.3	3.0	1911	Cedarville, Mich.
52	228387		Ga. s.	Fidalgo	13	9	30.1	11.2	5.2	1929	Port Stanley, Wash.
53	120620		Ga. s.	Fidelity	56	35	64.0	23.0	5.0	1885	San Francisco, Calif.
54	222238		Ga. s.	Fidelity	40	21	60.1	15.2	7.1	1920	Los Angeles, Calif.
55	224698		Ol. s.	Fidelity	73	50	75.7	19.8	7.2	1925	Solomons, Md.
56	224811		Ga. s.	Fidelity	42	29	59.3	16.3	7.5	1925	Old Harbor, Wash.
57	221946		Ol. s.	Fidus	78	53	104.3	14.9	8.3	1917	Bayonne, N. J.
58	205111		Ga. s.	Fighting Bob	15	10	52.6	14.7	4.0	1908	Oakland, Calif.
59	210957		Ga. s.	Finette Bornhurst	17	15	48.0	17.6	4.8	1913	Dividing Creek, N. J.
60	218132		Ga. s.	Finland	8	6	30.2	9.6	4.5	1919	Seattle, Wash.
61	225372		Ol. s.	Flore and Marino	22	15	49.5	13.3	5.5	1926	Winthrop, Mass.
62	214168		Ga. w.	Flrwood	33	30	53.5	12.0	2.8	1916	Garland, Ark.
63	200581		Ol. s.	Flish	11	9	39.7	11.0	4.2	1903	Empire City, Ore.
64	206273		Ga. s.	Fisher	9	7	29.4	8.5	2.8	1905	Oconto, Wis.
65	208126		Ga. s.	Fisher	9	8	37.2	9.7	3.8	1910	Ketchikan, Alaska

¹ Formerly ga. s. {^a Pharamond.
^b Marie M.

² Formerly U. S. C. G. No. 1564
³ Formerly Ol. s. John T. Hughes.

Line No.	Service	Crew	Horse-power	Name of owner	Home port	Address of owner
1	Frt.	1	10	J. H. Brown	Portland, Me.	38 Alder Street.
2	Cod.	4	70	James W. McGray	Boston, Mass.	Malden, Mass.
3	Oys.	2	26	Abram O. Whealey	New York, N. Y.	Baldwin, N. Y.
4	Fsh.	1	45	Greenport Oyster Co. (N. Y.)	do.	Greenport, N. Y.
5	Fsh.	2	13	Narcisse Laperouse	New Orleans, La.	Chauvin, La.
6	Fsh.	8	36	Arthur A. Black	Portland, Me.	46 Customhouse Wharf.
7	Frt.	2	27	Frank Dixon	Alexandria, Va.	207 Gibbon Street.
8	Frt.	4	25	James Frank Tongue	Annapolis, Md.	Solomons, Md.
9	Cod.	5	57	John P. Silva	Provincetown, Mass.	373 Commercial Street.
10	Fsh.	2	60	Benjamin Favazzia	Boston, Mass.	9 Quincy Court.
11	Frt.	3	20	Albert H. Ivens	Baltimore, Md.	212 South Ann Street.
12	Cod.	7	110	John Hickey	Boston, Mass.	44 Mineral Street, Reading, Mass.
13	Frt.	2	100	John H. Gose	Washington, D. C.	927 Fifteenth Street NW.
14	Pas.	2	40	Wm. P. Kennedy	Gulfport, Miss.	Biloxi, Miss.
15	Fsh.	5	24	L. O. Johnson	do.	1029 East Beach Street, Biloxi, Miss.
16	Msc.	2	12	Stanley B. Downs	New York, N. Y.	Greenport, N. Y.
17	Pas.	3	60	Ralph D'Orlando	do.	310 East One hundred and sixteenth Street.
18	Fsh.	2	30	J. Emil Strand	Seattle, Wash.	612 North Forty-fifth Street.
19	Pas.	1	12	Amasa S. Johnson	Providence, R. I.	Narragansett, R. I.
20	Tow.	2	90	Tacoma Tug & Barge Co. (Wash.)	Tacoma, Wash.	N. P. Dock.
21	Frt.	2	75	Carl Danielson	New York, N. Y.	Great Kills, N. Y.
22	Fsh.	8	36	Bay Fisheries Co. (Fla.)	Pensacola, Fla.	St. Andrew, Fla.
23	Msc.	1	20	City of Cleveland	Cleveland, Ohio	City Hall.
24	Pas.	3	120	Arthur Olson	Chicago, Ill.	3745 Seminary Avenue.
25	Fsh.	7	50	Marion Covich	Seattle, Wash.	4008 Seventeenth Avenue SW.
26	Pas.	1	30	C. H. Woodard	Marshfield, Oreg.	Sumner, Oreg.
27	Fsh.	2	16	Fino Tuomela	Saulte Ste. Marie, Mich.	Chassell, Mich.
28	Frt.	1	12	Nick Broxson	Pensacola, Fla.	Holley, Fla.
29	Frt.	2	75	Tacoma Tug & Barge Co. (Wash.)	Tacoma, Wash.	Shaffer Terminal Dock No. 1.
30	Pas.	1	20	Martin Backen	Seattle, Wash.	4734 Twelfth Avenue SW.
31	Fer.	2	3	Leonard Hagen	Pembina, N. Dak.	Wolf Point, Mont.
32	Fer.	1	36	Charles Jones	do.	Wagner, S. Dak.
33	Fsh.	5	60	George Knipfer	Milwaukee, Wis.	Sawyer, Wis.
34	Ten.	1	60	Atlantic, Gulf & Pacific Co. (N. Y.)	New York, N. Y.	15 Park Row.
35	Fsh.	2	15	Roy Berkovitz	Milwaukee, Wis.	Kewaunee, Wis.
36	Tow.	6	85	Stovall Drilling Co. (La.)	New Orleans, La.	Monroe, La.
37	Fsh.	3	40	William Griek	New York, N. Y.	West Sayville, N. Y.
38	Fsh.	2	30	Farwest Fisheries (Wash.)	Seattle, Wash.	Pioneer Building.
39	Tow.	1	65	Standard Tow Boat Co. (Wash.)	do.	Raymond, Wash.
40	Frt.	1	80	George & Barker Salmon Packing Co. (Wash.)	do.	Port Roberts, Wash.
41	Tow.	2	125	Tacoma Tug & Barge Co. (Wash.)	Tacoma, Wash.	N. P. Dock.
42	Frt.	1	25	Alexander F. Johnston	San Francisco, Calif.	Sacramento, Calif.
43	Fsh.	6	65	Robert M. Enge	Seattle, Wash.	2435 First Avenue West.
44	Tow.	2	75	Federal Shipbuilding Co. (N. J.)	Newark, N. J.	Kearny, N. J.
45	Fsh.	7	40	Astoria & Puget Sound Canning Co. (Wash.)	Seattle, Wash.	South Bellingham, Wash.
46	Fsh.	5	24	B. Taltavull	Gulfport, Miss.	525 East Howard, Avenue, Biloxi, Miss.
47	Fsh.	4	40	William Pebler	New York, N. Y.	521 Second Avenue.
48	Fsh.	2	27	John Lowell	Juneau, Alaska	
49	Pas.	1	20	Tracy Grosvenor	Grand Haven, Mich.	North Manitou Island, Mich.
50	Ptl.	1	100	Department of Conservation of Louisiana	New Orleans, La.	New Court Building.
51	Fsh.	2	30	Charles F. Button	Marquette, Mich.	407 East Michigan Street.
52	Fsh.	2	30	Salina Packing Co. (Wash.)	Seattle, Wash.	308 Eighth Street, Anacortes, Wash.
53	Frt.	1	20	Elline C. Jensen	San Francisco, Calif.	2713 Twenty-second Street.
54	Fsh.	8	40	Anton Zabica	Los Angeles, Calif.	Box 976, San Pedro, Calif.
55	Tow.	5	200	Connors Marine Co. (N. Y.)	New York, N. Y.	17 Battery Place.
56	Msc.	5	75	William J. Crooker	Juneau, Alaska	Cordova, Alaska.
57	Pas.	5	150	Thomas L. Schmeelk	New York, N. Y.	1469 East Fifty-ninth Street (B).
58	Pas.	1	51	Roy J. Osborn	San Francisco, Calif.	Oakland, Calif.
59	Oys.	4	25	August Bornhurst	Philadelphia, Pa.	Bivalve, N. J.
60	Fsh.	2	12	John Salty	Seattle, Wash.	Route 1, Box 138, Edmonds, Wash.
61	Cod.	5	50	Charles Marino	Boston, Mass.	21 Moon Street.
62	Tow.	2	35	Chees & Wymond Co. (Ky.)	Louisville, Ky.	Fifth and Avery Streets.
63	Tow.	1	60	Lester & Monohan (Wash.)	Seattle, Wash.	Colman Dock.
64	Fsh.	3	68	Joseph Bikowski	Milwaukee, Wis.	Oconto, Wis.
65	Msc.	1	10	C. E. Erickson	Ketchikan, Alaska	

(a) U. S. Navy subchaser 101.
 (b) Formerly ga. s. Fidus.
 (c) British ga. s. Fidus.

Line No.	Official No.	Signal letters	Rig	Name of vessel	Tonnage		Register dimensions			When built	Where built
					Gross	Net	Length	Breadth	Depth		
					Feet						
1	226720		Ol. s.	Fisher	41	28	61.9	16.1	7.9	1927	Brooklyn, N. Y.
2	221616		Ol. s.	Fisherman	81	41	96.2	23.0	5.5	1921	Crittenden, Va.
3	222976		Ga. s.	Fisher No. 1	9	6	38.3	9.0	3.7		Unknown
4	207613		Ga. s.	Fisher Boy	18	14	41.6	12.4	5.2	1910	Dockton, Wash.
5	212339		Ga. s.	Fisher Maid	7	5	32.5	8.4	3.0	1913	Northport, Mich.
6	225709		Ga. s.	Fishers Island Club	12	6	40.4	10.6	6.5	1926	Mystic, Conn.
7	208316		Ol. s.	Fishhawk	60	22	75.0	17.0	8.4	1911	Seattle, Wash.
8	121201		Ga. s.	Fish Hawk	11	11	45.0	12.8	3.0	1901	Morehead City, N. C.
9	208368		Ga. s.	Fish Hawk	13	9	49.0	12.6	3.1	1911	Saxie, Va.
10	212685		Ol. s.	Fish Hawk	40	17	70.8	13.7	6.9	1914	Quincy, Mass.
11	216942	LMWS	Ol. s.	Fish Hawk	338	170	139.4	24.4	13.1	1918	South Portland, Me.
12	222051		Ga. s.	Fish Hawk	25	16	55.4	15.3	4.8	1922	Amburg, Va.
13	225075		Ga. s.	Fish Hawk	9	7	37.9	10.9	3.7	1925	Bowers, Del.
14	226279		Ga. w.	Fish Hawk	24	24	57.0	14.6	3.6	1927	Clarendon, Ark.
15	220130		Ga. s.	Fish Hound	7	5	33.0	9.2	4.4	1920	Seattle, Wash.
16	225332		Ga. s.	Five Boys	18	10	40.3	14.4	4.5	1924	Brunswick, Ga.
17	227903		Ol. s.	Five Brothers	16	9	51.0	15.0	3.2	1928	Biloxi, Miss.
18	200842		Ga. s.	Five Sisters	14	5	55.0	16.6	4.5	1904	Sandy Bottom, Va.
19	213850		Ga. s.	Five Sisters	10	8	38.7	13.6	3.7	1915	Palmers, Md.
20	207395		Ga. s.	Flamingo	10	13	45.0	13.0	4.7	1910	Ballard, Wash.
21	228208		Ol. s.	Flamingo	92	52	73.2	20.6	9.5	1929	Los Angeles, Calif.
22	225367		Ol. s.	Flapper	10	7	31.5	11.7	5.0	1924	Sapelo, Ga.
23	216351		Ga. s.	Flash Light	11	7	34.4	8.6	4.0	1918	Harrisburg, Tex.
24	214207		Ga. w.	Flatrock	7	5	41.0	10.0	2.8	1916	Charleston, W. Va.
25	216297		Ga. s.	Flattery	12	10	35.9	10.7	5.5	1918	Tacoma, Wash.
26	121231		Ga. s.	Flavilla	66	34	76.4	21.3	9.2	1902	East Boothbay, Me.
27	121207		Ga. s.	Fleetwing	7	7	38.0	11.7	2.6	1899	Havre de Grace, Md.
28	223367		Ga. s.	Fleet Wing II	12	8	40.9	12.5	3.2	1923	do.
29	120875		Ga. s.	Fleetwood	24	21	50.4	17.0	5.5	1891	Marco, Fla.
30	205216		Ga. s.	Fleetwood	14	10	46.0	11.0	4.4	1908	Port Blakely, Wash.
31	213772		Ga. s.	Fleetwood	72	68	81.0	17.2	4.9	1915	Portland, Ore.
32	216048		Ga. w.	Flesher No. 1	9	7	46.8	11.3	2.3	1918	Mount Vernon, Ind.
33	202996		Ga. s.	Fleur-de-lis	15	13	36.2	14.3	5.2	1906	New Haven, Conn.
34	120840		Ga. s.	Flight	10	7	31.0	13.3	3.8	1881	New Bedford, Mass.
35	226367		Ol. s.	Flint	35	24	51.9	15.0	6.9	1927	Seattle, Wash.
36	222302		Ga. s.	Flip	12	8	37.2	11.3	4.9	1922	Mariners Harbor, N. Y.
37	204335		Ga. s.	Flora and Ruby	11	9	46.6	12.8	3.6	1905	Camden, Me.
38	120137		Ga. s.	Flora	10	10	37.7	14.5	4.0	1874	Jamesport, N. Y.
39	203203		Ga. s.	Flora	30	20	51.3	16.7	4.0	1906	Bridgeport, Conn.
40	221859		Ga. s.	Flora	17	13	30.0	11.9	2.5	1921	Ketchikan, Alaska
41	203138		Ga. s.	Flora C	8	6	36.6	9.1	4.5	1906	Boothbay Harbor, Me.
42	213215		Ga. s.	Flora V	5	5	27.1	13.0	3.3	1907	Port Republic, N. J.
43	120950		Ga. s.	Flora Belle	16	8	57.0	14.8	4.3	1893	Fairmount, Md.
44	214045		Ga. s.	Flora Belle	10	5	41.0	10.3	4.6	1916	Thomaston, Me.
45	121167		Ol. s.	Flora Brown	15	10	43.3	11.3	4.2	1900	South Bend, Ore.
46	121106		Ga. s.	Flora Ellen	10	6	42.5	15.0	3.8	1899	Pocomoko City, Md.
47	120918		Ol. s.	Flora Kirwan	73	49	81.2	23.8	6.6	1892	Baltimore, Md.
48	209517		Ga. s.	Flora L. Oliver	116	59	102.6	23.2	11.4	1912	Essex, Mass.
49	120866		Ga. s.	Flora M. Willing	10	7	50.0	14.0	3.6	1891	St. Peters, Md.
50	121033		Ga. s.	Florence	20	13	48.2	12.2	4.0	1896	Washington, N. C.
51	121178		Ga. s.	Florence	6	6	33.6	11.2	2.4	1906	Mitchells Point, Tex.
52	203365		Ga. s.	FLORENCE	20	13	44.3	12.0	5.2	1906	Camden, N. J.
53	203718		Ga. s.	Florence	14	13	46.0	10.0	4.6	1906	Baltimore, Md.
54	205451		Ga. s.	Florence	7	6	38.4	10.4	3.8	1902	Manitowoc, Wis.
55	206757		Ga. s.	Florence	10	7	36.0	8.0	2.4	1909	Neshota, Ala.
56	207871		Ga. s.	Florence	7	6	35.6	10.0	3.5	1910	St. Ignace, Mich.
57	209784		Ga. w.	Florence	7	6	41.0	10.0	2.2	1912	Henderson, W. Va.
58	210583		Ga. s.	Florence	6	5	29.0	11.0	3.6	1912	Massapequa, N. Y.
59	210651		Ga. s.	Florence	10	9	27.4	9.3	3.4	1907	Green Bay, Wis.
60	211037		Ga. s.	Florence	10	8	36.4	10.7	2.6	1913	Williston, N. C.
61	216782		Ga. s.	Florence	14	11	40.3	12.0	4.5	1914	Brooklyn, N. Y.
62	222382		Ga. s.	Florence	9	8	32.6	10.1	3.7		Unknown
63	224176		Ga. s.	Florence	10	8	28.4	9.7	3.8	1924	Manistique, Mich.
64	225298		Ga. s.	Florence	14	8	39.8	12.8	5.2	1925	Mystic, Conn.
65	226351		Ga. s.	Florence	11	7	32.2	9.1	3.6	1908	Odena, Wis.
66	227045		Ga. s.	Florence	9	7	26.1	9.6	3.2	1925	Marinette, Wis.
67	227159		Ol. s.	Florence	11	7	32.0	10.4	4.0	1927	Naubinway, Mich.
68	228011		Ol. s.	Florence	24	13	37.6	13.6	5.2	1928	Thunderbolt, Ga.
69	209150		Ga. s.	Florence II	8	5	23.6	8.9	4.2	1910	Traverse City, Mich.
70	120871		Ga. s.	Florence B	7	6	28.0	12.3	4.3	1891	South Norwalk, Conn.
71	204306		Ga. s.	Florence B	15	10	41.6	12.1	3.7	1907	Aberdeen, Wash.

1 Formerly ga. s. Abiworks No. 1.

Line No.	Service	Crew	Horse-power	Name of owner	Home port	Address of owner
1	Pas.	3	150	Frank Schwarzbach.....	New York, N. Y.....	House Boat Big Boy, Manhattan Beach, N. Y.
2	Frt.	10	100	Rufus L. Miles.....	Norfolk, Va.....	827 Fairfax Avenue.
3	Tow.	2	40	Mrs. C. N. Fisher.....	Philadelphia, Pa.....	1338 Green Street.
4	Fsh.	4	20	Storfold & Grondahl Packing Co. (Wash.).....	Seattle, Wash.....	Mutual Life Building.
5	Fsh.	3	10	Edd Ranville.....	Grand Haven, Mich.....	Mackinaw City, Mich.
6	Fer.	1	65	Fishers Island Corporation.....	New York, N. Y.....	Fishers Island, N. Y.
7	Fsh.	3	90	Sebastian Stuart Fish Co. (Wash.).....	Ketchikan, Alaska.....	
8	Fsh.	1	40	L. K. Princr.....	Beaufort, N. C.....	Morehead City, N. C.
9	Frt.	1	35	John E. Whitelock.....	Crisfield, Md.....	Ewell, Md.
10	Frt.	3	75	Wm. Underwood Co.....	Bar Harbor, Me.....	McKinley, Me.
11	Cod.	15	500	Consolidated Fisheries Co. (Del.).....	Wilmington, Del.....	Lewes, Del.
12	Fsh.	4	36	G. L. Robbins.....	Reedville, Va.....	Palmp, Va.
13	Fsh.	1	66	Fred D. Dickinson.....	Wilmington, Del.....	Bowers, Del.
14	Frt.	3	50	D. W. Moss.....	Memphis, Tenn.....	Clarendon, Ark.
15	Fsh.	1	16	Magnus J. Nordstrom.....	Ketchikan, Alaska.....	
16	Tow.	4	40	Sidney C. Schroder.....	Jacksonville, Fla.....	225 McDuff Avenue.
17	Fsh.	5	36	Alexandro Pitalo.....	Gulfport, Miss.....	326 Pine Street, Biloxi, Miss.
18	Fsh.	2	15	W. D. Potter.....	Reedville, Va.....	Byrdton, Va.
19	Oys.	1	7	Melvin Evans.....	Cape Charles, Va.....	Saxis, Va.
20	Fsh.	1	30	Ed Pederson.....	Seattle, Wash.....	7029 Twenty-third Avenue NW.
21	Fsh.	10	b 200	Nick Draglich.....	Los Angeles, Calif.....	1317 Cabrillo Street, San Pedro, Calif.
22	Fsh.	2	36	Sapelo Plantation.....	Brunswick, Ga.....	Sapelo, Ga.
23	Pas.	1	27	L. O. Niles.....	Houston, Tex.....	7014 Avenue F.
24	Tow.	1	20	E. S. Keoney.....	Pittsburgh, Pa.....	Diamond, W. Va.
25	Fsh.	2	30	Hans Hansen.....	Ketchikan, Alaska.....	Care Tongass Trading Co.
26	Fsh.	15	36	Bay Fisheries Co. (Fla.).....	Pensacola, Fla.....	St. Andrew, Fla.
27	Frt.	2	10	Odon B. Keen.....	Baltimore, Md.....	Hayre do Grace, Md.
28	Pas.	2	40	Clarence M. Dolan.....	Philadelphia, Pa.....	Rosemont, Pa.
29	Fsh.	7	25	Nick Amourglanos.....	Tampa, Fla.....	Tarpon Springs, Fla.
30	Pas.	1	32	Thomas A. Petersen.....	Nome, Alaska.....	Teller, Alaska.
31	Pas.	2	80	Babbidge and Holt (Oreg.).....	Portland, Oreg.....	Couch Street Dock.
32	Fer.	1	25	Mount Vernon Ferry Co. (Ind.).....	Evansville, Ind.....	Mount Vernon, Ind.
33	Fsh.	1	b 36	Henry Eiben.....	New Haven, Conn.....	13 Redfield Street.
34	Pas.	3	40	Louis Remy.....	Fall River, Mass.....	831 Globe Street.
35	Fsh.	8	70	Richard Anderson.....	Sitka, Alaska.....	
36	Msc.	2	65	Frank McWilliams (N. Y.).....	New York, N. Y.....	15 Moore Street.
37	Pas.	1	30	Charles H. Munroe.....	Boston, Mass.....	Cambridge, Mass.
38	Frt.	1	12	Henry Anderson.....	New York, N. Y.....	New Suffolk, N. Y.
39	Oys.	3	b 40	Charles A. Munn.....	West Haven, Conn.....	160 Elm Street.
40	Fsh.	1	16	F. C. Barnes Co. (Oreg.).....	Ketchikan, Alaska.....	Lake Bay, Alaska.
41	Fsh.	2	24	Percy L. Farmer.....	Portland, Me.....	South Portland, Me.
42	Pas.	1	10	George D. Showell.....	Philadelphia, Pa.....	Absecon, N. J.
43	Frt.	2	38	Thos. J. Kellum.....	Reedville, Va.....	Weems, Va.
44	Frt.	1	24	B. R. Simmons.....	Rockland, Me.....	63 Willow Street.
45	Tow.	2	75	R. J. Ulican Tugboat Co. (Wash).....	Seattle, Wash.....	400 South E Street, Aberdeen, Wash.
46	Frt.	2	15	John M. Langston.....	Norfolk, Va.....	Hodges Ferry, Va.
47	Frt.	4	100	T. Preston Webster.....	Baltimore, Md.....	2301 Boston Street.
48	Cod	27	72	J. Manuel Marshall.....	Gloucester, Mass.....	Brown Building.
49	Frt.	2	9	Mary Linton.....	Annapolis, Md.....	1928 East Fairmount Avenue, Baltimore, Md.
50	Frt.	3	30	Waters Lumber Co. (N. C.).....	Washington, N. C.....	
51	Frt.	1	20	C. E. Fisher.....	Galveston, Tex.....	Port Lavaca, Tex.
52	Frt.	1	100	Atlantic, Gulf & Pacific Co. (W. Va.).....	New York, N. Y.....	15 Park Row.
53	Frt.	2	30	D. A. Winslow.....	Norfolk, Va.....	New Commercial Docks.
54	Msc.	1	24	Nelson St. Peter.....	Chicago, Ill.....	2319 Osgood Street.
55	Pas.	2	25	W. A. Bowle.....	Port Arthur, Tex.....	Beaumont, Tex.
56	Fsh.	1	20	Charles J. Mulcrone.....	Sault Ste. Marie, Mich.....	St. Ignace, Mich.
57	Tow.	1	15	Norman F. Thom.....	Cincinnati, Ohio.....	Beverly, Ohio.
58	Msc.	1	12	Samuel Gunyan, jr.....	New York, N. Y.....	1298 East Ninety-fifth Street (B).
59	Fsh.	2	16	A. F. Topel.....	Milwaukee, Wis.....	Pensaukee, Wis.
60	Frt.	1	16	E. S. Martin.....	Beaufort, N. C.....	Merrimon, N. C.
61	Msc.	1	50	Standard Dredging Co. (N. J.).....	New York, N. Y.....	233 Broadway.
62	Pas.	1	15	Jesse Cossaboon.....	Philadelphia, Pa.....	Fortesque, N. J.
63	Fsh.	1	16	Hugo Marx.....	Grand Haven, Mich.....	Hiawatha, Mich.
64	Fsh.	2	65	Florence V. Shaw.....	New London, Conn.....	62 Lewis Street.
65	Fsh.	2	b 20	Dean McKenzie.....	Sault Ste. Marie, Mich.....	Ontonagon, Mich.
66	Fsh.	3	b 15	Edward Ellison.....	Milwaukee, Wis.....	Marinette, Wis.
67	Fsh.	3	36	Gilbert Vanderburg.....	Grand Haven, Mich.....	334 East Iona Avenue, Muskegon, Mich.
68	Tow.	3	100	Savannah Lighterage & Transfer Co. (Ga.).....	Savannah, Ga.....	28 East Bay Street.
69	Pas.	1	35	Daniel J. Culman.....	Grand Haven, Mich.....	Elk Haven, Mich.
70	Oys.	2	12	Albert F. Ventullet.....	Bridgeport, Conn.....	142 De Kalb Avenue.
71	Frt.	1	40	Pacific Construction Co. (Wash.).....	Seattle, Wash.....	Aberdeen, Wash.

Line No.	Official No.	Signal letters	Rig	Name of vessel	Tonnage		Register dimensions			When built	Where built
					Gross	Net	Length	Breadth	Depth		
							Feet	Feet	Feet		
1	226235		Ga. s.	Florence E.	14	9	43.8	15.0	3.3	1915	Port Jefferson, N. Y.
2	221325		Ga. s.	Florence F.	8	7	31.9	11.1	4.9	1921	South Bristol, Me.
3	221180		Ga. s.	Florence K.	10	6	33.5	10.2	5.0		Unknown
4	222962		Ol. s.	Florence K.	79	54	104.3	14.9	8.3	1917	Greenport, N. Y.
5	218910		Ga. s.	Florence L.	6	5	32.5	9.0	3.1	1919	Tracyton, Wash.
6	201471		Ga. s.	Florence W II.	14	9	48.3	15.9	4.0	1904	East Boothbay, Me.
7	225104		Ga. s.	Florence Z.	17	6	42.7	15.8	4.9	1925	Brookhaven, N. Y.
8	121083		Ga. s.	Florence and Annie.	9	6	45.0	12.0	3.6	1898	Galloways, Md.
9	121112		Ga. s.	Florence and Julia.	10	6	44.1	14.1	3.2	1899	Churchton, Md.
10	207249		Ol. s.	Florence Errickson.	37	22	60.0	20.0	6.2	1910	Leesburg, N. J.
11	208704		Ga. s.	Florence Marie.	14	10	52.5	13.7	3.8	1909	Shad Point, Md.
12	221942		Ga. s.	Florence Marie.	25	17	56.6	15.1	5.2	1922	Laban, Va.
13	225125		Ga. s.	Florence Marie II.	14	10	51.3	11.5	3.7		Norfolk, Va.
14	120054		Ol. s.	Florence Rosenbaum.	31	19	63.5	18.2	5.1	1893	Oriole, Md.
15	120453		Ga. s.	Florence Ward.	6	5	29.0	12.9	3.0	1881	Patchogue, N. Y.
16	200994		Ga. s.	Florence Warren.	11	10	31.5	9.0	4.3	1902	Touisset, Mass.
17	216367		Ol. s.	Florence E. Marchant.	29	13	54.2	15.7	6.8	1918	Amesbury, Mass.
18	210478		Ga. s.	Florence M. Craft.	21	11	53.2	14.8	5.7	1912	Eastport, Me.
19	217331		Ga. s.	Florhen.	8	6	37.4	11.6	3.3	1896	Keyport, N. J.
20	150239		Ga. s.	Florida.	34	30	62.5	16.3	5.9	1881	East Bay, Fla.
21	205258		Ga. s.	Florida.	16	16	49.9	12.3	4.3	1907	Oshkosh, Wis.
22	213285		Ga. s.	Florida.	26	22	47.3	13.7	5.6	1915	Seattle, Wash.
23	217768		Ga. s.	Florida.	36	25	55.0	15.0	6.9	1919	Los Angeles, Calif.
24	218660		Ga. w.	Florida.	13	10	39.4	11.8	2.5		Unknown
25	221886		Ga. s.	Florida.	11	7	48.4	10.9	3.6	1910	Gulport, Fla.
26	222536		Ga. s.	Florida.	18	11	40.8	11.5	4.0	1922	New Berlin, Fla.
27	227146		Ol. s.	Florida Keys.	129	113	107.3	24.0	6.0	1927	South Jacksonville, Fla.
28	216362		Ga. s.	Floridatown.	27	24	56.8	18.2	2.8	1918	Pensacola, Fla.
29	120854		Ol. s.	Florine.	111	81	89.1	26.2	5.4	1891	New Orleans, La.
30	212824		Ga. s.	Florita II.	15	10	64.6	13.0	2.8	1914	Evansville, Ind.
31	226447		Ga. s.	Flossie D.	8	6	35.4	10.0	3.8	1927	Bowers, Del.
32	120911		Ga. s.	Flossy M. Muir.	13	12	57.5	15.4	4.1	1892	Oriole, Md.
33	211970		Ga. s.	Floyd.	12	8	32.3	10.5	5.0	1914	Seattle, Wash.
34	226616		Ol. s.	Fluko.	45	20	59.7	18.5	6.0	1927	Edgewater, N. J.
35	120897		Ga. s.	Flyaway.	9	7	33.0	14.5	3.3	1891	Bayport, N. Y.
36	27641		Ga. s.	Flyer.	21	11	64.8	14.8	4.8	1890	Porter, Oreg.
37	206530		Ga. s.	Flyer.	13	9	49.8	11.0	4.7	1903	Belvedere, Calif.
38	208244		Ga. s.	Flyer.	16	6	41.8	16.7	3.5	1910	San Francisco, Calif.
39	209208		Ga. s.	Flyer.	14	10	35.0	11.2	4.5	1908	East San Pedro, Calif.
40	220327		Ga. s.	Flyer.	42	29	58.3	15.2	6.8	1920	Tacoma, Wash.
41	203939		Ga. s.	Flying D.	9	3	42.0	12.4	3.3	1898	Long Island City, N. Y.
42	120951		Ga. s.	Flying Cloud.	27	25	53.0	15.5	6.3	1893	Boston, Mass.
43	206973		Ga. s.	Flying Cloud.	14	10	37.0	11.9	4.3	1909	Dockton, Wash.
44	227877		Ga. s.	Flying Eagle.	14	8	39.3	13.2	3.5	1923	Houma, La.
45	228108		Ga. s.	Folly.	10	8	34.3	10.0	5.0	1921	Brooklyn, N. Y.
46	222322		Ga. s.	Fog Auger.	9	6	30.5	10.6	3.2	1922	Seldovia, Alaska
47	213552		Ga. w.	Fontanelle.	42	42	70.0	20.0	3.0	1915	Decatur, Nebr.
48	223904		Ol. s.	Foremost.	82	66	79.8	18.5	8.2	1924	Seattle, Wash.
49	200556		Ga. s.	Forrester.	46	27	63.0	15.0	7.0	1912	do.
50	214589		Ga. s.	Forrest.	15	6	43.0	13.0	3.5	1916	Crittenden, Va.
51	121209		Ga. s.	Forrest Burr.	35	20	59.9	15.9	5.4	1903	Patchogue, N. Y.
52	120745		Ga. s.	Forrest G. Howell.	23	11	55.3	18.7	4.9	1889	Dividing Creek, N. J.
53	220102		Ga. w.	Fort Berthold.	20	17	55.0	18.6	2.7	1926	Elbowoods, N. Dak.
54	218432		Ga. s.	Fert Bragg.	35	12	59.1	15.1	6.5	1919	Los Angeles, Calif.
55	223943		Ga. w.	Fort Buford.	21	13	49.3	16.0	3.0	1924	Mondak, Mont.
56	203177		Ga. s.	Fortuna.	14	12	44.3	12.1	4.5	1906	San Diego, Calif.
57	207153		Ol. s.	Fortuna.	14	9	44.0	12.6	3.5	1906	Madisonville, La.
58	214884		Ga. s.	Fortuna.	24	21	48.7	13.6	6.2	1917	Seattle, Wash.
59	215792		Ga. s.	Fortuna.	5	7	34.4	9.5	4.0	1916	Tacoma, Wash.
60	214883		Ga. s.	Forward.	22	18	47.5	12.5	5.9	1917	Seattle, Wash.
61	210313		Ol. s.	Fosburgh.	10	7	41.6	10.5	4.0	1912	Norfolk, Va.
62	214069		Ga. s.	Foss No. 6.	15	12	45.1	10.5	3.9	1916	Gig Harbor, Wash.
63	204546		Ga. s.	Foss No. 9.	10	7	34.9	11.5	3.2	1907	Astoria, Oreg.
64	226790		Ol. s.	Foss No. 11.	29	20	51.8	16.0	6.5	1927	Tacoma, Wash.
65	212473		Ga. s.	Foss No. 12.	14	10	43.0	14.0	5.3	1914	Gig Harbor, Wash.
66	204749		Ga. s.	Foss No. 16.	38	26	59.7	17.3	6.9	1907	Tacoma, Wash.

1 Formerly U. S. Navy S. C. No. 245.
 2 Ga. s. Sullse.
 3 Formerly Ga. y. Physalia.

4 Susie R. F. Allen.
 5 Formerly Allen.
 6 Angler.
 7 Formerly U. S. N. ga. s. S. P. 469.

Line No.	Service	Crew	Horse-power	Name of owner	Home port	Address of owner
1	Pas.	1	40	Melford Elderd.....	New York, N. Y.....	369 South Ocean Avenue, Freeport, N. Y.
2	Fsh.	1	21	Howard Fisher.....	Newport, R. I.....	Block Island, R. I.
3	Pas.	1	15	John P. Fuchs.....	Newark, N. J.....	91 Springfield Avenue.
4	Cod	14	120	Cleaves & Pine (Mass.).....	Gloucester, Mass.....	37 Rogers Street.
5	Fsh.	3	9	H. E. Jacobson.....	Tacoma, Wash.....	General Delivery.
6	Pas.	1	30	Florance A. Winter.....	Philadelphia, Pa.....	Anglesea, N. J.
7	Fsh.	2	30	Richard Zegel.....	New York, N. Y.....	West Sayville, N. Y.
8	Frt.	2	16	William E. Murray.....	Baltimore, Md.....	Fort Avenue, Box 21, Station C.
9	Frt.	4	12	Clarence Hancock.....	Cape Charles, Va.....	Exmore, Va.
10	Oys.	6	45	Samuel W. Errickson.....	Philadelphia, Pa.....	Leesburg, N. J.
11	Pas.	1	50	August W. Oswald, jr.....	do.....	Camden, N. J.
12	Fsh.	2	45	Burley Hudgins.....	Newport News, Va.....	Motorun, Va.
13	Pas.	1	45	August W. Oswald, jr.....	Philadelphia, Pa.....	Camden, N. J.
14	Msc.	2	45	W. M. Phillips.....	Newport News, Va.....	132 Thirty-Third Street.
15	Frt.	1	10	Joseph Kiski.....	New York, N. Y.....	Greenport, N. Y.
16	Pas.	2	18	Daniel Furtado.....	Newport, R. I.....	North Tiverton, R. I.
17	Cod	5	50	Flag Fish Co. (N. Y.).....	New York, N. Y.....	108 South Street.
18	Fsh.	1	32	Lawrence G. Young.....	Bridgeport, Conn.....	624 Lincoln Avenue.
19	Fsh.	1	24	Henry Stubbs.....	New York, N. Y.....	Port Washington, N. Y.
20	Frt.	5	28	H. N. Thompson.....	St. Augustine, Fla.....	General delivery, Roseland, Fla.
21	Frt.	2	30	City of Sioux City (Iowa).....	Sioux City, Iowa.....	City Hall.
22	Fsh.	7	30	Nick Torelich.....	Seattle, Wash.....	1229 Harbor Avenue.
23	Fsh.	8	b 60	Mate Vlahov.....	Los Angeles, Calif.....	960 West Twenty-third Street, San Pedro, Calif.
24	Oys.	3	13	Pelican Lake Oyster & Packing Co. (La.).....	New Orleans, La.....	Houma, La.
25	Pas.	2	50	Donovan & Sons (Fla.).....	Tampa, Fla.....	St. Petersburg, Fla.
26	Tow.	2	60	Bay Construction Co. (Fla.).....	do.....	Do.
27	Fer.	6	200	County of Monroe (Fla.).....	Key West, Fla.....	County courthouse.
28	Fer.	2	30	A. H. Green.....	Pensacola, Fla.....	Box 1047.
29	Frt.	19	180	Peter Talianchich.....	New Orleans, La.....	3320 Dumaine Street.
30	Tow.	2	20	John Archbold Coal Co. (Ind.).....	Evansville, Ind.....	425 Upper Fifth.
31	Fsh.	1	15	Willis V. Davidson.....	Wilmington, Del.....	Bowers, Del.
32	Pas.	2	12	M. R. Oden.....	Washington, N. C.....	Hatteras, N. C.
33	Tow.	1	40	Fred Anderson.....	Seattle, Wash.....	Box 443.
34	Fsh.	5	60	Andrew B. Anderson.....	New York, N. Y.....	5613 Fifth Avenue (B).
35	Fsh.	1	18	Albert Sharp.....	do.....	Bayport, N. Y.
36	Frt.	2	30	Southern Pacific Co. (Ky.).....	San Francisco, Calif.....	65 Market Street.
37	Frt.	1	75	Lester A. Peterson.....	do.....	951 Hudson Avenue.
38	Frt.	1	30	Napa Milling & Warehouse Co. (Calif.).....	do.....	Napa, Calif.
39	Fsh.	1	b 35	Roy Walton.....	Los Angeles, Calif.....	816 East First Street, Hermosa Beach, Calif.
40	Fsh.	8	50	Libby, McNeill & Libby (Me.).....	Seattle, Wash.....	88 Hamlin Street.
41	Fsh.	2	21	Bridget Knuth.....	New York, N. Y.....	2122 Kenmore Court (B).
42	Pas.	3	48	Alfred L. Staples.....	Mobile, Ala.....	1658 Government Street.
43	Fsh.	2	20	Carl C. Smith.....	Tacoma, Wash.....	Allyn, Wash.
44	Fsh.	2	30	Luke E. Adams.....	New Orleans, La.....	Harvey, La.
45	Pas.	2	30	August H. Fuess.....	New York, N. Y.....	2400 Cornelia Street, Brooklyn, N. Y.
46	Fsh.	1	10	Jack Tansy.....	Seward, Alaska.....	Seldovia, Alaska.
47	Fer.	2	15	Henry Olson.....	Omaha, Nebr.....	Dccatur, Nebr.
48	Fsh.	16	165	S. A. Ness.....	Ketchikan, Alaska.....	Foot Harris Street South.
49	Fsh.	2	65	Hoonah Packing Co. (Wash.).....	Seattle, Wash.....	Jeffs, Va.
50	Fsh.	2	25	W. B. Forrest.....	Newport News, Va.....	West Sayville, N. Y.
51	Frt.	1	30	Cornelius De Graff.....	New York, N. Y.....	Bridgeton, N. J.
52	Oys.	4	15	S. Ware Sheppard.....	Philadelphia, Pa.....	Elbowoods, N. Dak.
53	Fer.	2	75	Edwin Hintz.....	Pambina, N. D.....	375 Fifteenth Street, San Pedro, Calif.
54	Fsh.	8	b 50	George Missetich.....	Los Angeles, Calif.....	Sidney, Mont.
55	Fer.	1	22	Mary A. Woodruff.....	Great Falls, Mont.....	Foot Broadway.
56	Fer.	2	30	Star & Crescent Boat Co. (Calif.).....	San Diego, Calif.....	American National Insurance Building.
57	Tow.	1	60	W. D. Haden Co. (Tex.).....	Galveston, Tex.....	3258 Fourteenth Avenue, W. Harstine Island, Wash.
58	Fsh.	7	30	L. J. Nilsen.....	Seattle, Wash.....	306 Bellevue Avenue, North.
59	Frt.	3	12	Arthur Wingert.....	Tacoma, Wash.....	Citizens Bank Building.
60	Fsh.	5	35	Sigurd Jacobsen.....	Seattle, Wash.....	400 Dock Street.
61	Tow.	1	60	Roanoke R. R. & Lumber Co. (N. C.).....	Norfolk, Va.....	Do.
62	Frt.	2	40	Foss Launch & Tug Co. (Wash.).....	Tacoma, Wash.....	Do.
63	Frt.	1	40	do.....	do.....	Do.
64	Tow.	1	120	do.....	do.....	Do.
65	Frt.	1	75	do.....	do.....	Do.
66	Tow.	5	20	do.....	do.....	Do.

* Formerly schooner Pearl.
 † Formerly ga. s. Traveller.
 ‡ Formerly st. s. Yarrow.

§ Formerly ga. s. (a Flying Cloud.
 † Formerly ga. s. Margaret.
 ‡ Formerly ga. s. Violet.
 § Formerly st. s. Olympian.

Line No.	Official No.	Signal letters	Rig	Name of vessel	Tonnage		Register dimensions			When built	Where built
					Gross	Net	Length	Breadth	Depth		
					Feet			Feet			
1	96077		Ol. s.	¹ Foss No. 17	26	17	47.8	14.0	5.6	1903	Ballard, Wash.
2	106978		Ga. s.	² Foss No. 18	45	26	69.0	18.2	7.8	1892	Alameda, Calif.
3	81501		Ol. s.	³ Foss No. 19	50	31	72.0	17.3	6.0	1895	San Francisco, Calif.
4	121166		Ol. s.	⁴ Foss No. 21	95	63	80.1	19.2	9.3	1900	Tacoma, Wash.
5	121265		Ga. s.	Fosstena	15	10	40.2	13.2	5.0	1903	Fall River, Mass.
6	211311		Ga. s.	Four D's	10	8	33.0	11.5	3.5	1913	Cheboygan, Mich.
7	120868		Ga. s.	Four Brothers	5	5	25.1	12.0	3.0	1890	Newport, R. I.
8	205574		Ga. s.	Four Brothers	9	8	28.3	13.3	3.4	1888	New Rochelle, N. Y.
9	205765		Ga. s.	Four Brothers	15	14	30.6	10.8	4.2	1908	Manitowoc, Wis.
10	208176		Ga. s.	Four Brothers	10	7	43.0	11.4	4.5	1910	Norfolk, Va.
11	225514		Ga. s.	Four Brothers	8	5	31.9	12.3	4.0	1926	Osterville, Mass.
12	226193		Ol. s.	Four Brothers	26	7	51.8	16.0	5.0	1926	Brookhaven, N. Y.
13	120995		Ga. s.	Four Sisters	38	31	58.5	20.6	4.5	1895	Benecla, Calif.
14	202444		Ga. s.	Four Sisters	11	9	45.0	13.5	3.8	1905	Mattapee, Md.
15	221807		Ga. s.	Four Sisters	13	9	38.6	14.8	3.8	1921	Mandeville, La.
16	225463		Ol. s.	Four Sisters	43	10	64.0	16.4	7.7	1926	Thomaston, Me.
17	227540		Ga. s.	Four Sisters	9	7	32.5	11.6	3.6	1928	Mayetta, N. J.
18	121198		Ol. s.	Fox	20	13	48.0	13.5	5.5	1901	San Francisco, Calif.
19	222323		Ga. s.	Fox	8	5	31.5	9.0	3.6	1922	Kodiak, Alaska
20	221087		Ga. s.	⁵ Fox Trot	02	66	104.9	14.7	9.3	1917	Kingston, N. Y.
21	220308		Ga. s.	Foxie	6	5	33.0	11.5	3.0	1920	Tenakee, Alaska
22	214950		Ga. s.	Fram	5	5	30.4	9.0	3.4	1914	Peshtigo, Wis.
23	216160		Ga. s.	Fram	7	6	29.4	10.2	4.4	1918	Norwalk, Conn.
24	217091		Ga. s.	Fram III	7	5	32.0	9.8	4.3	1917	West New Brighton, N. Y.
25	201075		Ga. s.	Frances	15	9	53.0	12.8	5.5	1904	Roque Bluff, Me.
26	200812		Ga. s.	Frances	13	8	29.0	11.0	4.0	1912	Anacortes, Wash.
27	211922		Ga. s.	Frances	12	8	44.3	13.6	2.5	1914	Shelton, Md.
28	221662		Ga. s.	Frances	9	6	33.7	9.0	4.0		Unknown
29	223138		Ga. s.	Frances	9	7	39.3	10.7	2.4	1923	Atlantic, N. O.
30	223759		Ol. s.	Frances	30	13	53.0	14.9	6.6	1924	South Boston, Mass.
31	225253		Ga. s.	Frances	26	15	53.2	14.9	4.8	1925	Amburg, Va.
32	226786		Ga. s.	⁶ Frances	8	5	35.8	9.9	3.6	1919	Norfolk, Va.
33	223817		Ga. w.	Frances	13	11	55.9	20.3	1.7	1927	Stanton, N. Dak.
34	226429		Ga. s.	Frances A	8	5	32.0	12.5	3.7	1892	Bayport, N. Y.
35	216832		Ol. s.	Frances C	21	6	45.5	15.4	4.8	1918	Friendship, Me.
36	216492		Ol. s.	Frances E	74	58	70.7	16.4	7.2	1918	Port Blakely, Wash.
37	222753		Ga. s.	Frances K	18	12	40.0	10.3	5.1	1923	Berkeley, Calif.
38	120981		Ga. s.	Frances M	18	15	46.1	14.0	4.1	1894	Canarsie, N. Y.
39	205770		Ga. s.	Frances N	8	6	40.0	9.5	3.0	1907	Seattle, Wash.
40	213749		Ga. s.	Frances N	17	14	37.0	11.0	4.2	1915	Northport, Mich.
41	226044		Ga. s.	Frances T	52	35	62.7	19.1	5.8	1926	Oxford, Md.
42	218069		Ga. s.	Frances W	10	6	37.5	9.3	4.1	1919	Poulsbo, Wash.
43	227810		Ol. s.	Frances Harold	16	11	38.3	11.3	4.8	1927	Naubinway, Mich.
44	217762		Ga. s.	⁷ Frances Harrington	55	33	63.2	20.6	5.7	1894	Whitehaven, Md.
45	224092		Ga. s.	Frances Marie	43	22	55.6	14.6	5.1	1924	Lake Charles, La.
46	224407		Ga. s.	Frances Tolley	11	7	42.9	10.0	4.4	1925	Fishing Creek, Md.
47	223823		Ol. s.	Frances B. Garrett	30	20	51.0	18.0	4.4	1924	White Stone, Va.
48	228145		Ol. s.	Frances C. Denehy	103	70	92.6	20.3	9.0	1928	Essex, Mass.
49	227628		Ol. w.	Frances L. Hope	46	46	60.3	14.0	3.6	1928	Shawneetown, Ill.
50	120743		Ga. s.	Frances S. DuBois	23	12	52.6	17.0	4.6	1889	Leesburg, N. J.
51	213858		Ga. s.	Francis	12	11	42.0	10.0	3.8	1915	Shakan, Alaska
52	214375		Ga. w.	Francis	8	8	37.5	8.0	2.0	1915	Louisville, Ky.
53	227718		Ga. s.	Francis D	11	8	41.6	9.2	5.5	1913	Saginaw, Mich.
54	121022		Ga. s.	Francis G	6	6	29.7	11.8	4.1	1896	Atlantic City, N. J.
55	206614		Ga. s.	Francis J	9	6	44.2	9.7	4.2	1904	San Francisco, Calif.
56	217809		Ga. s.	Francis J., jr	11	8	36.2	11.5	4.1	1919	Atlantic City, N. J.
57	226771		Ga. s.	Francis T	7	5	35.4	9.8	3.5	1927	Bowers, Del.
58	209705		Ga. s.	Francis V	6	6	25.0	8.0	3.2	1905	West De Pere, Wis.
59	226886		Ol. s.	Francis V	59	52	65.0	20.8	4.4	1927	Plaquemine, La.
60	121223		Ga. s.	Francis Smith	25	17	59.9	14.2	5.7	1902	Holly Beach, N. J.
61	226911		Ol. s.	Francis J. Manta	46	20	71.0	17.4	8.4	1927	Damariscotta, Me.
62	92001		Ga. s.	⁸ Francis P. Richie	86	56	86.7	20.2	10.7	1888	Boston, Mass.
63	120672		Ga. s.	Francis P. Smith	5	5	28.3	11.7	3.0	1835	Patchogue, N. Y.
64	227831		Ol. s.	Francis V. Perry	30	13	57.2	15.5	7.0	1928	Thomaston, Me.
65	120615		Ga. s.	Franc Miner	45	41	68.0	17.3	5.0	1885	Fort Howard, Wis.
66	121248		Ga. s.	Frank	11	7	31.2	8.7	4.2	1902	New York, N. Y.
67	214004		Ga. s.	Frank B	61	21	74.1	20.0	6.7	1916	Oakland, Calif.
68	206983		Ga. s.	Frank C	11	8	44.7	10.6	3.9	1909	Stockton, Calif.

¹ Formerly ga. s. Harold C.² Formerly st. s. Alice.³ Formerly st. s. Wigwam.⁴ Formerly ga. s. Fearless.⁵ Formerly U. S. Navy subchaser No. 84.⁶ Formerly U. S. Navy Launch No. 6644.

Line No.	Service	Crew	Horse-power	Name of owner	Home port	Address of owner
1	Tow.	3	120	Foss Launch & Tug Co. (Wash.)	Tacoma, Wash.	400 Dock Street.
2	Tow.	4	250	do.	do.	Do.
3	Tow.	2	100	do.	do.	Do.
4	Tow.	7	220	do.	do.	Do.
5	Fsh.	3	27	Andrew Beresen	New York, N. Y.	358 Twelfth Street (B)
6	Fsh.	2	20	Ida Kennedy	Port Huron, Mich.	242 Park Place, Alpena, Mich
7	Frt.	1	12	Long Island Oyster Farms (N. Y.)	New York, N. Y.	Northport, N. Y.
8	Pas.	2	10	Frank Lineberry	do.	172 South Street, Newark, N. J.
9	Fsh.	3	b 30	Albert Kalmbach	Milwaukee, Wis.	Sturgeon Bay, Wis.
10	Tow.	2	50	A. E. Surlee, jr.	Jacksonville, Fla.	112 Main Street, Palatka, Fla.
11	Fsh.	1	22	Nicholas Mataronas	Newport, R. I.	123 Long Wharf.
12	Fsh.	4	45	Thomas Slager	New York, N. Y.	West Sayville, N. Y.
13	Frt.	3	50	David L. Larkin	San Francisco, Calif.	Alameda, Calif.
14	Frt.	1	12	Chas. Neubert	Baltimore, Md.	111 Hollingsworth Street.
15	Frt.	3	8	Ed. Glockner	New Orleans, La.	Mandeville, La.
16	Fsh.	7	60	James J. Miller	New York, N. Y.	Prince Bay, N. Y.
17	Pas.	1	42	Richard L. Johnson	Philadelphia, Pa.	West Creek, N. J.
18	Pas.	2	110	Bay Development Co. (Calif.)	San Francisco, Calif.	Pier 54.
19	Fsh.	1	14	H. W. Vance	Seward, Alaska.	Kodiak, Alaska.
20	Frt.	3	210	J. S. Davis	Norfolk, Va.	526 Westover Avenue.
21	Fsh.	1	16	Charley Walters	Juneau, Alaska.	Tenakee, Alaska.
22	Fsh.	2	b 6	Egil Gabrielson	Milwaukee, Wis.	Oconto, Wis.
23	Fsh.	1	14	Michael Ritsul	Bridgeport, Conn.	791 Brewster Street.
24	Msc.	1	22	Martin E. Thesle	New York, N. Y.	676 Warron Street (B).
25	Frt.	2	30	Seacoast Canning Co. (Me.)	Eastport, Me.	Sea Street.
26	Frt.	1	12	Point Warde Packing Co. (Alaska)	Wrangell, Alaska.	
27	Oys.	3	18	Marvin Drewer	Cape Charles, Va.	Saxis, Va.
28	Frt.	2	40	Joseph Santo	New York, N. Y.	281 Neptune Avenue, Jersey City, N. J.
29	Frt.	1	20	J. R. Morris	Beaufort, N. C.	Atlantic, N. C.
30	Cod	2	60	Lawrence Schiulla	Boston, Mass.	351 North Street.
31	Fsh.	1	36	O. M. Whaley	Reedville, Va.	Remo, Va.
32	Pas.	2	45	Howard B. Ayers	Philadelphia, Pa.	Allegheny Avenue Wharf.
33	Fer.	1	60	W. H. Baker	Pembina, N. Dak.	Livona, N. Dak.
34	Msc.	1	18	John Clecia	New York, N. Y.	Patchogue, N. Y.
35	Cod	4	48	Axel O. Wiederman	Gloucester, Mass.	32 Prospect Street.
36	Fsh.	4	100	Alaska-Pacific Salmon Corporation (Del.)	Ketchikan, Alaska.	
37	Tow.	1	80	Crowley Launch & Tugboat Co. (Calif.)	San Francisco, Calif.	Pier 14.
38	Fsh.	2	35	O. W. Older	New York, N. Y.	Haworth, N. J.
39	Pas.	2	12	Frank Stoker	Nome, Alaska.	Candle, Alaska
40	Fsh.	3	40	Bruce A. Nelson	Grand Haven, Mich.	Northport, Mich.
41	Frt.	3	45	J. W. Thomas	Cambridge, Md.	Northport, Md.
42	Fsh.	1	25	David Harrison	Seattle, Wash.	General Delivery.
43	Fsh.	3	38	John Foll	Chicago, Ill.	231 West Ontario Street.
44	Frt.	3	60	B. E. Harrington	Cambridge, Md.	Taylor's Island, Md.
45	Msc.	2	80	E. E. Richards	Lake Charles, La.	Shell Beach Drive.
46	Msc.	2	16	S. H. Tolley	Crisfield, Md.	Honga, Md.
47	Pas.	2	35	Garrett's Ferry (Va.)	Reedville, Va.	Irvington, Va.
48	Cod.	14	230	Frances C. Denehy	Boston, Mass.	272 Northern Avenue.
49	Pas.	1	95	Shawneetown Ferry Co. (Ky.)	Louisville, Ky.	
50	Oys.	6	25	Thomas Earls	Philadelphia, Pa.	Port Norris, N. J.
51	Fsh.	1	20	George James	Sitka, Alaska.	Killsnoo, Alaska.
52	Msc.	1	7	James E. Black	Louisville, Ky.	2420 Montgomery Street.
53	Fsh.	3	60	Henry Derusha	Sault Ste. Marie, Mich.	St. Ignace, Mackinac County, Mich.
54	Frt.	1	10	Somers Lashley	Philadelphia, Pa.	Wildwood, N. J.
55	Tow.	1	30	Alexander Fagerstrom	San Francisco, Calif.	411 Berry Street.
56	Tow.	2	40	J. G. White Engineering Corp. (Conn.)	New York, N. Y.	43 Exchange Place.
57	Fsh.	2	44	Albert F. Tribbitt	Wilmington, Del.	Bowers, Del.
58	Fsh.	2	b 8	Joseph Dallas	Milwaukee, Wis.	531 North Madison Street, Green Bay, Wis.
59	Fer.	2	70	W. P. Hetherwick	Baton Rouge, La.	St. Francisville, La.
60	Pas.	2	50	Thomas W. Ohew	Philadelphia, Pa.	Williamstown, N. J.
61	Fsh.	7	100	Joseph A. Manta	Provincetown, Mass.	182 Commercial Street.
62	Fsh.	2	90	Richard S. Cors	New York, N. Y.	961 Seventy-fifth Street (B).
63	Fsh.	1	12	Carl Hubbard	do.	Bay Shore, N. Y.
64	Fsh.	3	45	Manuel V. Pereira	Vineyard Haven, Mass.	51 Pleasant Street, Nantucket, Mass.
65	Frt.	4	b 50	Orin W. Angwall	Milwaukee, Wis.	301 Carney Boulevard.
66	Msc.	2	30	James Kissner	New York, N. Y.	New Rochelle, N. Y.
67	Tow.	4	150	Frank B. Peterson*	San Francisco, Calif.	71 Main Street.
68	Tow.	1	30	Missouri Valley Bridge & Iron Co. (Kans.)	do.	Brentwood, Calif.

* Formerly State of Maryland ga. s. Daisy Archer.

† Formerly ga. s. Marguerite.

‡ Formerly ga. s. Nancy.

* Sold to Red Salmon Canning Co., San Francisco, Calif., but not yet redocumented.

Line No.	Official No.	Signal letters	Reg	Name of vessel	Tonnage		Register dimensions			When built	Where built
					Gross	Net	Length	Breadth	Depth		
1	215200		Ol. s.	Frank & Lena	35	28	50.9	15.1	6.9	1917	Tacoma, Wash.
2	121008		Ga. s.	Frank and Lloyd	16	8	48.7	12.6	5.8	1895	Lubec, Me.
3	225480		Ga. s.	Frank and Susan	12	9	35.2	11.3	3.3	1926	Morehead City, N. C.
4	121125		Ga. s.	Frank and Theresa	25	14	50.5	16.8	4.9	1900	Leesburg, N. J.
5	120788		Ga. s.	Frank Folsom	15	11	59.5	17.5	4.0	1889	Solomons Island, Md.
6	120633		Ga. s.	Frank Lawrence	53	33	61.2	24.0	4.6	1886	Benecla, Calif.
7	216260	LKQO	Ol. s.	FRANK LYNCH	1,954	1,053	252.0	43.5	13.0	1918	Toledo, Ohio
8	216661		Ga. s.	Frank Weston	45	38	58.5	14.4	7.8	1918	Sault Ste. Marie, Mich.
9	120567		Ga. s.	Frank A. Baker	5	5	28.3	13.3	3.0	1891	Patchogue, N. Y.
10	226234		El. s.	FRANK E. GANNETT	405	268	145.6	37.1	12.7	1927	Camden, N. J.
11	210440		Ga. s.	Frank H. Madden	50	48	65.2	17.9	8.4	1918	Seattle, Wash.
12	5915	KCFH	Ga. s.	Frank L. Connable	132	65	101.0	25.7	8.3	1871	Chester, Pa.
13	202652		Ga. s.	Frank L. Lewis	16	8	53.3	10.3	3.4	1905	Blount, Miss.
14	120913		Ga. s.	Frank S. Pierce	24	12	51.0	15.4	6.8	1892	Gloucester, Mass.
15	223216		Ol. s.	Frank W. Wilkisson	70	54	104.3	14.9	8.3	1917	College Point, N. Y.
16	223784		Ga. s.	Franklin	8	7	32.0	10.5	4.6	1924	Philadelphia, Pa.
17	220484		Ol. s.	Franklin	50	34	58.1	16.0	7.6	1927	Seattle, Wash.
18	224930		Ol. s.	Franklin Baker 2d	93	63	79.8	22.5	7.8	1925	Amberg, Va.
19	120787		Ga. s.	Franklin Broere	11	10	33.4	14.0	3.9	1889	Patchogue, N. Y.
20	224267		Ga. w.	Frayne	127	80	131.6	27.4	4.7	1924	Bismarck, N. Dak.
21	226980		Ol. s.	Fred	23	16	43.0	13.0	5.5	1927	Sturgeon Bay, Wis.
22	221056		Ga. w.	Fred M.	11	11	53.0	18.0	2.1	1920	West Irvine, Ky.
23	212294		Ga. s.	Fred E. M.	14	10	43.4	12.1	4.9	1914	Mariners Harbor, N.Y.
24	210707		Ga. s.	Fred Ball No. 4	93	61	64.7	22.0	5.7	1916	Sacramento, Calif.
25	121116		Ol. s.	Fred Craemer	21	14	52.5	13.7	5.4	1899	Millford, Del.
26	120714		Ga. s.	Fred Gross	20	15	40.3	17.0	4.3	1888	Bayou Dolisie, Miss.
27	224591		Ol. s.	Fred Henry	31	21	51.9	15.1	7.2	1925	Plymouth, Mass.
28	81055		Ga. s.	Fred C. Mayhew	29	18	59.0	19.0	4.9	1884	Pocomoke City, Md.
29	224519		Ol. w.	FRED D. DOTY	91	68	103.3	22.1	5.0	1925	Tampa, Fla.
30	121087		Ga. s.	Freda	7	5	26.4	11.9	3.5	1898	New Haven, Conn.
31	210658		Ga. s.	Freda	19	13	44.2	13.7	5.0	1912	San Francisco, Calif.
32	211109		Ga. s.	Freda	17	11	46.4	10.2	4.4	1913	Lockmoor, La.
33	211495		Ga. s.	Freddie II	18	12	42.0	12.0	6.4	1913	Decatur, Wash.
34	200620		Ga. s.	Freddie B.	33	20	68.4	15.3	5.0	1912	Solomons, Md.
35	121089		Ga. s.	Freddie L. Bennett	8	8	42.0	14.5	3.2	1899	Inverness, Md.
36	205301		Ga. s.	Fredella I.	13	8	40.1	11.2	3.8	1908	Seattle, Wash.
37	210876		Ga. s.	Fredella IV	21	14	41.8	13.1	5.6	1913	do.
38	207260		Ga. s.	Fredrica No. 2	12	9	35.5	13.0	3.7	1910	Brunswick, Ga.
39	210974		Ga. s.	Frederick A.	11	9	30.2	9.5	4.6	1920	Creosote, Wash.
40	218353		Ga. s.	Frederick C.	65	39	65.9	17.6	7.5	1919	Tacoma, Wash.
41	210148		Ol. s.	Frederick Lundy	40	27	61.4	19.2	5.5	1912	Morehead City, N. C.
42	226191		El. s.	FREDERICK PERCE	405	268	145.6	37.1	12.7	1920	Camden, N. J.
43	203721		Ol. s.	Frederick H. Ayers	14	10	52.0	15.4	3.0	1906	Pocomoke City, Md.
44	220020		Ga. s.	Fredrick	18	15	43.0	13.0	5.5	1920	Bay Center, Wash.
45	120966		Ga. s.	Freedom	10	5	32.0	10.6	6.1	1893	Lynn, Mass.
46	215318		Ol. s.	Freedom	35	28	53.6	14.7	6.7	1917	Tacoma, Wash.
47	216408		Ga. s.	Freedom	22	15	55.1	13.8	5.1	1918	Wilmington, Calif.
48	221191		Ga. s.	Fredora	7	5	32.0	10.3	3.6	1910	Bridgeton, N. J.
49	226574		Ga. s.	Freighter	14	10	41.7	13.2	4.6	1927	Hoquiam, Wash.
50	220190		Ga. s.	Fremont	15	10	40.0	11.2	5.4	1920	Seattle, Wash.
51	120905		Ga. s.	French Smoot	10	10	44.0	16.2	4.3	1892	Alexandria, Va.
52	121168		Ga. s.	Frenchy	20	20	61.5	17.8	4.5	1900	Orlolo, Md.
53	224314		El. s.	FRESNO	2,468	1,604	242.5	46.2	17.3	1927	San Francisco, Calif.
54	218153		Ga. s.	Friada	6	5	27.9	8.5	4.1	1916	Seattle, Wash.
55	224649		Ol. s.	Frieda	64	38	68.2	17.3	7.9	1925	Dockton, Wash.
56	221867		Ga. s.	FRIEND	86	77	66.0	20.1	7.7	1921	Koy West, Fla.
57	211830		Ga. s.	Friendly	11	10	35.6	12.8	3.1	1913	Baldwin, N. Y.
58	121216		Ga. s.	Friends	13	13	43.8	15.5	3.2	1902	Double Bayou, Tex.
59	120835		Ga. s.	Friendship	7	6	33.6	10.6	3.0	1891	Terrebonne Parish, La.
60	211750		Ga. s.	Friendship	13	9	38.2	12.0	3.7	1913	Seattle, Wash.
61	215223		Ga. s.	Frisco	37	30	53.8	15.1	6.8	1917	Tacoma, Wash.
62	211186		Ga. s.	Frisco	22	17	46.3	13.3	5.3	1913	Gig Harbor, Wash.
63	228223		Ga. s.	Frisco	15	10	36.4	11.0	6.1	1929	Tacoma, Wash.
64	120898		Ga. s.	Frolie	6	6	37.0	13.0	3.0	1891	Norfolk County, Va.
65	120935		Ga. s.	Frolie	8	7	29.0	13.0	3.5	1893	Patchogue, N. Y.
66	121234		Ga. s.	Frolie	17	10	38.7	17.0	3.8	1902	Skidway Island, Ga.
67	205941		Ga. s.	Frolie	10	7	39.5	8.3	3.5	1908	Bellingham, Wash.
68	207454		Ol. s.	Frolie	11	9	35.5	10.1	3.4	1907	South Jacksonville, Fla.

1 Formerly ga. s. Lake Sunapee.
 2 Formerly ga. s. Columbia.
 3 Formerly ga. s. Fitz A. Oakes.

4 Formerly (a U. S. N. S. O. 354.
 (b Ol. s. 354.
 5 Formerly Ol. s. M. Ruth Conway.

Line No.	Service	Crew	Horse-power	Name of owner	Home port	Address of owner
1	Fsh.	5	45	Alaska Salmon Co. (Calif.)	San Francisco, Calif.	141 Clay Street.
2	Fsh.	5	65	Henry Johnson	New York, N. Y.	912 Madison Street (B).
3	Pas.	1	40	F. L. Fuller	do	212 Fifth Avenue.
4	Oys.	3	20	John Tozour, jr.	Philadelphia, Pa.	Leesburg, N. J.
5	Frt.	2	40	J. J. White	Washington, N. C.	Belhaven, N. C.
6	Frt.	1	50	Henrik A. Troberg	San Francisco, Calif.	251 Waller Street.
7	Frt.	32	b1,050	W. J. Gray	do	Russ Building.
8	Tow.	2	100	N. De Mars & Co.	Duluth, Minn.	Bayfield, Wis.
9	Fsh.	1	14	Leonard P. Beabe	New York, N. Y.	West Sayville, N. Y.
10	Fer.	6	b700	Electric Ferries (N. J.)	do	420 Lexington Avenue.
11	Fsh.	6	80	United Fisherman's Packing Co. (Wash.)	Seattle, Wash.	Burke Building.
12	Fsh.	8	120	Southern Menhaden Corporation (Fla.)	Apalachicola, Fla.	Port St. Joe, Fla.
13	Fsh.	5	24	Gussie Fountain Packing Co. (La.)	Gulfport, Miss.	Bllox, Miss.
14	Cod.	2	36	Luther G. Holmes	Belfast, Me.	Stockton Springs, Me.
15	Cod.	12	100	Ray Adams	Gloucester, Mass.	31 Parke Avenue, Malden, Mass.
16	Pas.	1	40	Howard N. Clark	Philadelphia, Pa.	Port Norris, N. J.
17	Fsh.	9	90	A. Peterson	Seattle, Wash.	1002 West Seventieth Street.
18	Frt.	3	100	Franklin Baker Shipping Co. (Del.)	New York, N. Y.	Hoboken, N. J.
19	Mso.	1	14	Huldah Broere	Philadelphia, Pa.	West Sayville, N. Y.
20	Fer.	6	93	Benton Transportation Co. (N. Dak.)	Pembina, N. Dak.	Bismarck, N. Dak.
21	Fsh.	4	30	Roy W. Richter	Milwaukee, Wis.	Washington Island, Wis.
22	Tow.	3	20	Mowbray & Robinson Lumber Co. (Del.)	Cincinnati, Ohio	Eight and Horn Streets.
23	Pas.	1	55	Chas. Bruckner	New York, N. Y.	427 East Eighty-second Street.
24	Frt.	6	40	John Nickols	San Francisco, Calif.	Stockton, Calif.
25	Tow.	3	70	Albert R. Gellenthin	Philadelphia, Pa.	Paulsboro, N. J.
26	Frt.	2	18	L. F. Young	New Orleans, La.	Madisonville, La.
27	Fsh.	6	60	Joseph D. Currere	Boston, Mass.	45 Fleet Street.
28	Oys.	4	36	John M. Brineshultz	Philadelphia, Pa.	Cedarville, N. J.
29	Fer.	4	150	Bee Line Ferry Co. (Fla.)	Tampa, Fla.	St. Petersburg, Fla.
30	Fsh.	1	12	S. James Mills	New Haven, Conn.	156 Fitch Street.
31	Fsh.	3	50	William M. Neel	Los Angeles, Calif.	1239 Main Street, Ventura, Calif.
32	Tow.	1	30	H. G. Chalkley	Lake Charles, La.	920 Kirby Street.
33	Fsh.	6	40	George & Barker Salmon Packing Co. (Wash.)	Seattle, Wash.	Point Roberts, Wash.
34	Frt.	2	50	G. E. Bowen	Reedville, Va.	Fairport, Va.
35	Oys.	4	8	Leander T. Morris	Crisfield, Md.	Bishops Head, Md.
36	Fsh.	1	20	Luke Frank	Ketchikan, Alaska	Hydaburg, Alaska.
37	Fsh.	7	20	D. J. Halferty	Juneau, Alaska	Cordova, Alaska.
38	Oys.	1	10	Glynn Canning Co. (Ga.)	Brunswick, Ga.	Glynn Avenue.
39	Msc.	2	20	Fredrick Anderson	Unalaska, Alaska	
40	Fsh.	8	100	Nakat Packing Corporation (N. Y.)	Ketchikan, Alaska	
41	Pas.	2	70	New York City Ocean Beach Corp. (N. Y.)	New York, N. Y.	421 Seventh Avenue.
42	Fer.	6	700	Electric Ferries (N. J.)	do	420 Lexington Avenue.
43	Oys.	1	30	J. M. Hudgins	Norfolk, Va.	New Point, Va.
44	Fsh.	2	35	Columbia River Packers Association (Oreg.)	Astoria, Oreg.	Foot Seventh Street.
45	Cod.	4	24	Aleas H. Conrad	Boston, Mass.	2 Ringgold Street.
46	Fsh.	8	40	Mary T. Einel	Seattle, Wash.	417 North Fiftieth Street.
47	Pas.	2	50	Santa Monica Pleasure Fishing Boats (Calif.)	Los Angeles, Calif.	Hill Street Building.
48	Fsh.	1	18	John B. Penn	Philadelphia, Pa.	236 South Pine Street, Bridgeton, N. J.
49	Frt.	1	b25	Polson Logging Co. (Wash.)	Seattle, Wash.	Hoquiam, Wash.
50	Fsh.	5	20	Olaf Winther	Juneau, Alaska	
51	Frt.	1	25	Thos. V. Mays	Norfolk, Va.	315 Webster Avenue, Portsmouth, Va.
52	Frt.	2	33	W. O. Saunders	Manteo, N. C.	Wanchese, N. C.
53	Fer.	14	b1,800	Southern Pacific Golden Gate Ferries (Calif.)	San Francisco, Calif.	64 Pine Street.
54	Fsh.	1	9	Arthur Kloe	Seattle, Wash.	73 Twenty-first Avenue NW.
55	Fsh.	9	100	Kadiak Fisheries Co. (Wash.)	do	Lowman Building.
56	Pas.	4	60	A. P. Jerguson	Key West, Fla.	Miami, Fla.
57	Msc.	2	20	Sealey M. Southard	New York, N. Y.	Fresport, N. Y.
58	Frt.	2	23	Hobson L. McCary	Houston, Tex.	Harrisburg, Tex.
59	Msc.	1	10	Edville Verret	Lake Charles, La.	Theall, La.
60	Fsh.	6	20	Nakat Packing Corporation (N. Y.)	Ketchikan, Alaska	
61	Frt.	1	20	Vinc Planchich	Tacoma, Wash.	2519 North Twenty-seventh Street.
62	Fsh.	7	20	Alaska-Pacific Salmon Corporation (Del.)	Ketchikan, Alaska	
63	Fsh.	2	20	Isaac Rosenfold	Tacoma, Wash.	2142 East D Street.
64	Frt.	1	10	Johnson & Corkran	Norfolk, Va.	Orittenden, Va.
65	Msc.	1	35	William F. Sauder	New York, N. Y.	265 Forty-third Street (B.).
66	Frt.	2	36	Harry O. Lowden	Savannah, Ga.	208 West Bay Street.
67	Tow.	1	45	Wm. Moore	Seattle, Wash.	Oiga, Wash.
68	Tow.	2	30	Jacksonville Forwarding Co. (Fla.)	Jacksonville, Fla.	Foot Laysa Street.

* Formerly sch. William H. Whiting.

' Formerly ga. s. J. A. Wiley.

Line No.	Official No.	Signal letters	Rlg	Name of vessel	Tonnage		Register dimensions			When built	Where built
					Gross	Net	Length	Breadth	Depth		
					Feet			Feet			
1	226714		Ga. s.	Frollo.....	9	6	32.2	9.1	4.7	1927	Seattle, Wash.....
2	210774		El. s.	FROMAN M. COOTS.....	570	490	169.0	50.0	7.0	1912	Jeffersonville, Ind.....
3	218843		Ga. s.	Frontier.....	10	8	39.2	11.1	3.0	1919	Cut Off, La.....
4	205410		Ga. s.	Frost.....	9	8	38.5	12.0	5.0	1908	Erie, Pa.....
5	224650		Ol. s.	Frostland.....	46	29	61.1	16.1	7.3	1925	Tacoma, Wash.....
6	221803		Ga. s.	Fulsan.....	9	6	43.0	11.0	4.2	1916	Wilmington, Calif.....
7	223618		Ga. w.	Fulton Ferry No. 1.....	11	11	49.0	14.2	2.0	1924	Fulton, Ark.....
8	216905		Ol. s.	Funchal.....	44	20	61.6	18.2	7.8	1918	Rockport, Mass.....
9	117142		Ga. s.	Furness.....	10	7	42.0	9.5	3.7	1902	Baltimore, Md.....
10	120953		Ga. s.	Fussy.....	8	7	26.8	12.8	4.2	1893	New London, Conn.....
11	220232		Ga. s.	G. Eschler.....	29	25	50.8	21.5	3.5	1914	Providence, R. I.....
12	223324		Ga. w.	G. M.....	30	16	55.2	11.5	2.9	1923	Quincy, Ill.....
13	86637		Ga. s.	G. Vanderburg.....	13	11	44.2	14.2	4.0	1902	Patchogue, N. Y.....
14	221375		Ga. s.	G. W.....	14	9	55.8	21.3	3.0	1921	Los Angeles, Calif.....
15	220775		Ga. s.	G. A. C.....	10	6	40.3	11.8	3.5	1920	Fairbank, Md.....
16	227440		Ol. s.	G. Marconi.....	95	65	77.5	20.5	9.3	1928	San Diego, Calif.....
17	218204		Ol. s.	G. A. Fagan.....	99	67	81.4	21.3	9.9	1919	Greenport, N. Y.....
18	207036		Ga. s.	G. A. Raynor.....	6	5	39.0	13.0	3.0	1909	Harborton, Va.....
19	86590		Ga. s.	G. A. Zlokol.....	10	10	54.3	14.8	3.6	1901	Oriole, Md.....
20	206508		Ol. s.	G. B. Marshall.....	14	9	54.0	14.5	3.0	1909	Antioch, Calif.....
21	228065		Ol. s.	G. F. BECKER.....	23	8	39.6	12.8	5.0	1928	Detroit, Mich.....
22	86383		Ol. s.	G. F. BRADY.....	170	140	107.4	23.0	7.4	1897	Philadelphia, Pa.....
23	208510		Ga. s.	G. H. Church.....	39	19	54.5	16.4	4.9	1911	Noank, Conn.....
24	227376		Ol. s.	G. H. Heller.....	47	32	54.0	14.3	6.7	1928	Manitowoc, Wis.....
25	220947		Ga. w.	G. L. Cabot.....	20	8	59.6	11.6	2.0	1920	Croston, W. Va.....
26	209989		Ga. s.	G. S. Terry.....	15	13	39.9	14.0	4.6	1912	Stratford, Conn.....
27	222904		Ga. s.	G. S. White.....	28	13	55.5	14.8	5.2	1923	Westland, Va.....
28	77210		Ga. s.	G. W. Amory.....	13	6	40.8	13.7	3.7	1890	Poquoson, Va.....
29	84583		Ga. s.	G. W. Bennett.....	27	26	68.8	20.8	5.6	1901	Inverness, Md.....
30	85366		Ga. s.	G. W. Crist.....	23	10	47.9	16.5	5.0	1874	Bridgeton, N. J.....
31	219361		Ga. s.	G. W. Cuneo.....	12	8	44.5	12.3	2.4	1908	Chauvin, La.....
32	222039		Ga. s.	G. W. Watts.....	15	10	40.5	12.7	5.1	1922	Bay Shore, N. Y.....
33	86268		Ga. s.	G. Frank Miles.....	10	6	52.0	13.5	3.2	1893	Oriole, Md.....
34	213514		Ga. s.	Gadabout.....	8	7	44.5	8.2	3.3	1911	Ottawa, Ill.....
35	222622		Ga. w.	Galner.....	20	15	65.0	10.0	1.8	1921	Croston, W. Va.....
36	201148		Ga. s.	Galatea.....	18	12	43.0	9.6	5.0	1903	Oshkosh, Wis.....
37	206252		Ga. s.	Galatea.....	12	5	41.7	12.4	4.6	1909	Pensacola, Fla.....
38	208139		Ga. s.	Galathea.....	7	7	48.0	10.2	3.0	1907	Belhaven, N. C.....
39	202131		Ga. s.	Galaxy.....	13	9	55.3	11.7	2.6	1905	Seattle, Wash.....
40	205989		Ga. s.	Gale.....	7	5	32.5	8.3	3.5	1909	Bellingham, Wash.....
41	208203		Ga. s.	Gallon.....	12	8	39.6	9.8	3.8	1910	St. Petersburg, Fla.....
42	227270		Ol. s.	Gallant.....	77	52	68.6	20.4	9.2	1928	Los Angeles, Calif.....
43	221110	MONP	Ol. s.	GALVESTON.....	6,076	3,764	305.5	55.0	31.4	1921	New Orleans, La.....
44	223655		Ol. s.	Galveston.....	32	21	51.1	14.1	6.5	1924	Tacoma, Wash.....
45	212210		Ol. s.	Galvez.....	87	59	89.2	21.2	6.2	1914	Galveston, Tex.....
46	210084		Ga. s.	Gambler.....	31	21	47.0	14.0	5.0	1912	Port Blakely, Wash.....
47	213478		Ga. s.	Gannet.....	7	6	39.0	12.2	2.9	1915	Manitowoc, Wis.....
48	226032		Ol. s.	Gareco.....	17	11	47.7	11.7	5.2	1924	Millford, Del.....
49	207615		Ga. s.	Garfield.....	17	11	40.0	12.9	4.0	1910	Seattle, Wash.....
50	209506		Ga. s.	Garfield.....	14	10	31.3	11.6	4.5	1912	East San Pedro, Calif.....
51	220077		Ga. s.	Garfield.....	40	27	56.3	15.0	6.7	1920	Tacoma, Wash.....
52	227174		Ol. s.	Garland.....	15	10	34.0	11.4	6.3	1928do.....
53	211688		Ga. s.	Garnet.....	8	6	34.5	11.3	3.7	1913	Cleveland, Ohio.....
54	221128		Ga. s.	Garretta.....	9	8	35.8	9.5	4.3	1917	Camden, N. J.....
55	226141		Ga. s.	Gasco.....	13	9	38.6	11.6	4.6	1926	Brooklyn, N. Y.....
56	86544		Ga. s.	Gasco.....	9	5	36.0	9.0	3.0	1900	Marshfield, Oreg.....
57	85340		Ga. s.	Gaslight.....	49	35	55.5	22.3	4.4	1874	San Francisco, Calif.....
58	210365		Ga. s.	Gasoline.....	13	9	42.0	11.5	4.8	1912	Chicago, Ill.....
59	209048		Ga. s.	Gasoon.....	20	13	49.0	16.4	4.7	1911	Jersey City, N. J.....
60	227711		Ga. s.	Gate City.....	18	12	39.8	10.8	6.3	1928	Port Angeles, Wash.....
61	210633		Ga. s.	Gatun.....	11	7	38.4	11.8	4.2	1912	Oakland, Calif.....
62	214125		Ga. s.	Gay Boy.....	7	7	26.2	8.6	2.9	1915	Green Bay, Wis.....
63	205252		Ga. s.	Gaza.....	12	8	39.3	11.0	5.2	1908	Camden, Me.....
64	86352		Ga. s.	Gazelle.....	34	24	59.0	17.6	7.0	1896	Noank, Conn.....
65	216484		Ga. s.	Gazelle.....	9	7	32.4	9.1	4.5	1918	Seattle, Wash.....
66	200239		Ol. s.	Gelsha.....	65	44	77.5	16.5	6.3	1903	Quincy, Mass.....
67	200608		Ga. w.	Gem.....	49	10	60.4	14.9	3.0	1904	Allemands, La.....
68	207518		Ga. s.	Gem.....	10	10	46.6	11.1	4.4	1910	Wildwood, N. J.....
69	213294		Ga. s.	Gem.....	15	12	49.6	11.1	3.4	1915	Astoria, Oreg.....

1 Formerly ga. p. W. S. McCheaney, Jr.
 2 a Sparrow.
 3 Formerly ga. s. b Fairfield.

4 a st. s. No. 316.
 5 Formerly b ol. s. Ethel W. Powell.
 c ol. s. Harry R. Connors.

Line No.	Service	Crew	Horse-power	Name of owner	Home port	Address of owner
1	Fsh.	2	20	K. Raatikainen	Sitka, Alaska	
2	Fer.	7	1,000	Falls City Ferry & Transportation Co. (Ind.)	Louisville, Ky.	Jeffersonville, Ind.
3	Oys.	3	18	John Lafont	New Orleans, La.	Cut Off, La.
4	Fsh.	4	24	Christen Christianson	Erie, Pa.	211 Holland Street.
5	Fsh.	8	80	Paul Martinis	Seattle, Wash.	Everett, Wash.
6	Fsh.	2	35	William Swanson	Los Angeles, Calif.	Wilmington, Calif.
7	Fer.	1	16	Fulton Ferry & Bridge Co. (Ark.)	Memphis, Tenn.	Fulton, Ark.
8	Fsh.	6	60	Luiz Soares	Provincetown, Mass.	18 Standish Street.
9	Msc.	2	37	James J. Sadowski	Baltimore, Md.	912 Fell Street.
10	Oys.	1	10	Peter Ventulett	Bridgeport, Conn.	329 Hollister Avenue.
11	Fsh.	8	80	John Feldmann (trustee)	New York, N. Y.	Freeport, N. Y.
12	Tow.	3	60	Texas & Pacific Ry. Co. (U. S. A.)	New Orleans, La.	Whitney Building.
13	Oys.	1	30	Henry Vander Bergh	New York, N. Y.	West Sayville, N. Y.
14	Frt.	1	80	San Pedro Transportation Co. (Calif.)	Los Angeles, Calif.	411 West Seventh Street.
15	Frt.	2	15	George A. Cummings, sr.	Cambridge, Md.	Fairbank, Md.
16	Fsh.	9	200	Mariano Crivello	San Diego, Calif.	2317 Columbia Street.
17	Tow.	5	330	Marine Transit Corporation (N. Y.)	New York, N. Y.	17 Battery Place.
18	Oys.	1	15	Volley Lewis	Cape Charles, Va.	Oyster, Va.
19	Oys.	5	20	Harry Benning	Annapolis, Md.	Galesville, Md.
20	Tow.	1	50	James P. Peterson	San Francisco, Calif.	951 Hudson Avenue.
21	Tow.	2	70	Frank Becker	Detroit, Mich.	5032 Venewood Avenue.
22	Tnk.	4	180	Spentonbush Fuel Transport Service (N. Y.)	New York, N. Y.	55 West Forty-second Street.
23	Fsh.	3	50	Eastern Oyster Co. (N. Y.)	do.	Greenport, N. Y.
24	Fsh.	4	b 100	Hugo W. Heller	Milwaukee, Wis.	Two Rivers, Wis.
25	Tow.	2	20	G. W. Righter	Pittsburgh, Pa.	Sanoma, W. Va.
26	Frt.	2	37	Samuel A. Glover	Newport News, Va.	Seldon, Va.
27	Fsh.	5	35	Otis M. Crowther	Reedville, Va.	Byrdton, Va.
28	Oys.	4	25	W. R. James	Newport News, Va.	Mobjack, Va.
29	Frt.	2	24	William H. Warfield	Cambridge, Md.	Hudson, Md.
30	Oys.	5	24	William H. Welden	Philadelphia, Pa.	Nowport, N. J.
31	Fsh.	2	15	R. J. Younger	New Orleans, La.	Houma, La.
32	Fsh.	2	40	George W. Watts, Estate of	New York, N. Y.	Bay Shore, N. Y.
33	Oys.	8	12	David Webster	Crisfield, Md.	Princess Anne, Md.
34	Pas.	1	60	W. D. Fluent	St. Louis, Mo.	Alton, Ill.
35	Pas.	2	50	Blair Gainer	Pittsburgh, Pa.	Glenville, W. Va.
36	Ptl.	2	40	State of Wisconsin Conservation Commission	Milwaukee, Wis.	State Capitol Building.
37	Fsh.	4	15	C. J. Bryan	Tampa, Fla.	General delivery, St. Andrews, Fla.
38	Pas.	2	25	Ruth Wilkinson	Washington, N. O.	Belhaven, N. O.
39	Tow.	2	55	Mrs. Adella O. Looker	Ketchikan, Alaska	
40	Fsh.	3	15	Oscar Herwick	do.	
41	Fsh.	1	35	John Savarese	Tampa, Fla.	Sarasota, Fla.
42	Fsh.	10	180	Visko Karmelich	Los Angeles, Calif.	249 Thirteenth Street, San Pedro, Calif.
43	Frt.	39	2,800	United States Shipping Board	New Orleans, La.	
44	Fsh.	6	46	A. Strubstad	Tacoma, Wash.	2703 North Thirtieth Street.
45	Pas.	8	100	H. G. Dalehite	Galveston, Tex.	314 Ninth Street.
46	Fsh.	5	50	Hoonah Packing Co. (Wash.)	Seattle, Wash.	Foot Harris Street south, Bellingham, Wash.
47	Fsh.	2	30	Martin Peterson	Erie, Pa.	111 East Third Street.
48	Frt.	1	60	W. H. Gahagan Realty Co. (N. Y.)	New York, N. Y.	147 Ramson Street (B).
49	Fsh.	6	20	Booth Fisheries Co. (Del.)	Seattle, Wash.	Pier 11-B, foot Wall Street.
50	Fsh.	2	b 18	Arthur Forbes	Los Angeles, Calif.	Box 155, Costa Mesa, Calif.
51	Fsh.	8	b 50	Jerry Acalin, jr.	do.	355 Santa Cruz Street, San Pedro, Calif.
52	Fsh.	3	24	Robert G. Baker	Tacoma, Wash.	911 Second Street, South East Auburn, Wash.
53	Fsh.	4	35	R. H. Perry	Erie, Pa.	1912 Peach Street.
54	Frt.	1	50	F. P. Jones, jr.	Philadelphia, Pa.	Drexel Hill, Pa.
55	Msc.	1	65	Consolidated Gas Co. of N. Y. (N. Y.)	New York, N. Y.	130 East Fifteenth Street.
56	Frt.	1	16	Arthur F. Smith	Marshfield, Ore.	Douglas, Ore.
57	Frt.	1	22	Zakio Smith	San Francisco, Calif.	San Rafael, Calif.
58	Tnk.	2	50	George G. Jones	Chicago, Ill.	3137 North Oakley Avenue.
59	Pas.	2	100	Edward J. O'Brien	New York, N. Y.	Jersey City, N. J.
60	Tow.	1	35	Western Dredging Corporation (Del.)	Los Angeles, Calif.	Security Title Insurance Building.
61	Fsh.	2	16	J. L. Lundberg	Port Angeles, Wash.	521 South A Street.
62	Fsh.	2	b 10	Alexander McDonagle	Milwaukee, Wis.	Rural Route 1, Green Bay, Wis.
63	Pas.	2	25	J. B. Atkinson	Brunswick, Ga.	Waverly, Ga.
64	Tow.	3	60	Charles B. Benjamin	New York, N. Y.	Greenport, N. Y.
65	Fsh.	2	10	Gust Nelson	Seattle, Wash.	1424 Twentieth Avenue.
66	Frt.	3	100	Austin Transportation Co. (Md.)	Baltimore, Md.	51 Batavia Avenue.
67	Frt.	7	25	Joseph D. Callais	New Orleans, La.	Cut Off, La.
68	Pas.	1	20	Samuel J. Fox	Wilmington, Del.	Leipso, Del.
69	Frt.	1	45	J. H. De Force (estate)	Astoria, Ore.	De Force Oil Works.

* Formerly ga. s. John Gibbs.

† Formerly ga. s. Itsol.

‡ Formerly gas Police Harbor and River Service No. 2.

§ Formerly U. S. Navy ga. s. Gazelle.

¶ Formerly ga. y. Nauhaught.

Line No.	Official No.	Signal letters	Rig	Name of vessel	Tonnage		Register dimensions			When built	Where built
					Gross	Net	Length	Breadth	Depth		
					Feet			Feet			
1	221738		Ga. s.	Gen	15	8	42.2	12.1	4.0	1921	Beaufort, N. C.
2	221938		Ga. s.	Gen	14	12	39.8	9.7	7.0	1913	Nyack, N. Y.
3	225234		Ga. s.	Gen	7	6	34.2	10.2	4.1	1925	Mystic, Conn.
4	223934		Ga. s.	Gene	8	5	32.0	11.2	4.9	1924	Amesbury, Mass.
5	208587		Ga. s.	General	14	9	44.7	13.0	4.4	1911	Cheboygan, Mich.
6	216141		Ga. s.	General	8	5	37.5	9.2	3.5	1913	Port Clinton, Ohio
7	225237		El. s.	GENERAL	570	364	170.0	32.0	14.0	1925	San Francisco, Calif.
8	215904		Ga. s.	General Halg	27	19	51.2	13.1	4.4	1918	West Norfolk, Va.
9	85643		Ga. s.	General Hancock	17	11	44.7	15.0	5.5	1880	Key West, Fla.
10	216118		Ga. s.	Gen. Pershing	39	31	56.1	15.4	7.1	1918	Gig Harbor, Wash.
11	219140		Oil. s.	General Pershing	28	17	60.0	16.3	2.6	1919	Morgan City, La.
12	86622		Ol. s.	GENERAL PUTNAM	217	100	122.6	26.0	9.0	1902	Wilmington, Del.
13	203512		Ga. s.	Gen'l Sheridan	12	8	42.5	12.2	3.2	1906	Astoria, Ore.
14	217418		Ga. s.	General Engineering No. 1	10	6	44.8	11.8	4.1	1918	Alameda, Calif.
15	86394		Ga. s.	Generosity	8	6	37.6	12.6	2.8	1896	Terrebonne, La.
16	227076		Ol. s.	Gene Tunney	14	5	42.2	15.0	3.5	1927	Biloxi, Miss.
17	86506		Ga. s.	Genesco	7	7	30.0	10.0	5.3	1900	Bremen, Me.
18	86318		Ga. s.	Genesta	13	12	44.0	13.0	3.9	1895	Paquoson, Va.
19	216410		Ga. s.	Geneva	7	6	27.6	11.7	3.3	1891	Waretown, N. J.
20	216126		Ol. s.	Geneva	12	10	38.1	9.6	4.0	1917	Bellingham, Wash.
21	86448		Ga. s.	Geneva Moore	20	17	50.3	16.0	4.3	1898	Straits, N. C.
22	201361		Ga. s.	Genevlevo	77	52	82.0	18.0	4.4	1907	Bayview, Fla.
23	211276		Ga. s.	Genovieve	15	10	45.0	12.5	5.0	1913	Seattle, Wash.
24	224134		Ga. s.	Genevlevo	11	7	39.0	12.7	4.4	1924	Los Angeles, Calif.
25	226355		Ol. s.	Genevieve H.	50	34	61.8	16.0	7.8	1927	Tacoma, Wash.
26	220226		Ga. s.	Genius	40	27	54.1	15.8	7.1	1920	Gig Harbor, Wash.
27	215689		Ga. s.	Geof	8	5	36.2	16.2	4.0	1917	Sacramento, Calif.
28	224077		Ga. s.	Geola	7	5	30.7	9.6	2.6	1924	Chauvin, La.
29	221013		Ga. s.	George	13	9	42.6	12.0	4.0	1921	Baltimore, Md.
30	223204		Ga. s.	George	7	5	37.0	8.9	3.6		Unknown
31	225883		Ga. s.	George A	11	7	34.9	12.0	5.3	1926	Amesbury, Mass.
32	226361		Ol. s.	George A	51	35	60.0	16.5	7.9	1927	Gig Harbor, Wash.
33	202473		Oil. s.	Geo. E.	19	13	41.6	12.5	6.0	1905	Ballard, Wash.
34	217108		Ga. s.	George F.	9	6	37.3	10.2	3.2	1918	Providence, R. I.
35	223417		Ol. s.	George K.	11	8	30.4	11.2	4.5	1923	Brunswick, Ga.
36	213524		Ol. s.	George L.	12	10	39.3	11.6	4.3	1915	San Diego, Calif.
37	216411		Ga. s.	Geo. L., Jr.	13	11	40.2	13.0	4.9	1918	Great Kills, N. Y.
38	86524		Ga. s.	George M.	11	9	34.2	13.4	4.8	1900	Port Republic, N. J.
39	214420		Ga. s.	George M.	10	9	33.6	9.0	3.6	1916	St. James, Mich.
40	222681		Ga. s.	George M.	7	6	32.2	11.8	4.0		Drummond, Mich.
41	209326		Ga. s.	George R.	11	10	29.5	8.6	3.8	1906	Sturgeon Bay, Wis.
42	214467		Ga. s.	George S.	10	8	36.2	10.4	4.6	1916	Seattle, Wash.
43	218044		Ga. s.	George S.	43	34	57.5	16.5	6.3	1919	Port Blakely, Wash.
44	86470		Ol. s.	George T.	42	28	66.3	15.6	7.6	1899	Tacoma, Wash.
45	202335		Ga. s.	George T.	25	23	46.5	17.3	4.5	1905	Toltonville, N. Y.
46	218324		Ga. s.	George T.	7	6	29.8	8.7	4.4	1919	Seattle, Wash.
47	220765		Ga. w.	George T.	46	19	56.7	16.9	3.0	1920	Miller, Ala.
48	203131		Ga. s.	George and Albert	14	11	49.0	14.5	4.2	1906	Deer Isle, Me.
49	222283		Ga. s.	George & Frank	66	37	58.3	22.7	6.3	1922	Tottenville, N. Y.
50	268041		Ga. s.	Geo. Guion	12	12	36.8	10.8	2.9	1910	Morehead City, N. C.
51	85902		Ga. s.	George Jayne	7	5	32.1	13.4	3.5	1888	Patchogue, N. Y.
52	226001		Ga. w.	Geo. KILIAN	26	26	68.4	14.0	3.2	1926	Chattanooga, Tenn.
53	208571		Ga. s.	George Popham	12	10	45.0	11.0	4.9	1911	Kennebunk, Me.
54	209685		Ga. s.	George Roberts	33	17	59.2	18.3	4.9	1912	Morehead City, N. C.
55	210851		Ga. s.	Geo. Shima	14	10	50.4	12.1	5.2	1912	Stockton, Calif.
56	85818		Ga. s.	George Todd	10	9	52.6	14.1	3.5	1883	Crisfield, Md.
57	210007		Ga. s.	George Washington	20	16	56.7	15.4	3.1	1912	New Haven, Conn.
58	211475		Ga. s.	George Washington	19	13	41.4	12.9	5.8	1913	Drayton, Wash.
59	221556		Ga. s.	George Wilds	10	7	39.0	13.0	4.9	1921	Detroit, Mich.
60	83045		Ga. s.	George Willner	12	11	47.7	13.1	2.9	1902	Crisfield, Md.
61	86366		Ga. s.	George A. Albaugh	69	64	63.8	18.0	5.0	1896	Oriole, Md.
62	227129		Ol. s.	Geo. A. Bisso	160	140	97.0	30.0	6.2	1927	Slidell, La.
63	228281		Ga. s.	George C. Bell	84	76	87.2	24.3	6.5	1929	Dorchester, N. J.
64	205636		Ga. s.	George D. Bolster	72	51	79.5	21.6	6.2	1908	Inverness, Md.
65	222088		Ol. s.	Geo. D. Ryan	33	22	71.0	10.0	5.6	1921	Oshkosh, Wis.
66	86343		Ga. s.	George E. Linn, Jr.	73	73	82.0	22.1	8.8	1896	Gloucester, Mass.
67	10918		Ga. s.	George F. Curran	40	36	55.5	19.1	6.0	1865	Patchogue, N. Y.

1 Formerly ga. s. ^a Gen'l Sheridan.
^b U. S. Navy Gen'l Sheridan.

^c Formerly ga. s. Barnes and Tibbitts.

Line No.	Service	Crew	Horse-power	Name of owner	Home port	Address of owner
1	Fsh.	4	65	John J. Regan	Charleston, S. C.	223 East Bay Street.
2	Tow.	3	35	Ferrocarriles Del Este (P. R.)	San Juan, P. R.	Humacao, P. R.
3	Fsh.	2	16	William E. Bradley	New London, Conn.	Mystic, Conn.
4	Fsh.	1	24	Simon A. Littlefield	Nowport, R. I.	Block Island, R. I.
5	Frt.	2	50	Howard Smith	Grand Haven, Mich.	216 Backus Street, Cheboygan, Mich.
6	Frt.	1	22	State of Ohio	Sandusky, Ohio	Columbus, Ohio.
7	Tnk.	6	500	General Petroleum Corporation (Calif.)	San Francisco, Calif.	310 Sansome Street.
8	Frt.	2	25	Harry F. Dryden	Crisfield, Md.	716 West Main Street.
9	Fsh.	7	40	Maurice E. Gayman	Tampa, Fla.	2112 Highland Avenue.
10	Fsh.	7	50	Pioneer Sea Foods Co. (Wash.)	Seattle, Wash.	Colman Building.
11	Tow.	2	160	L. B. Skinner	Tampa, Fla.	Hillsborough Hotel.
12	Frt.	11	300	Norfolk, Baltimore & Carolina Line (Va.)	Norfolk, Va.	Clyde Line Pier.
13	Fsh.	2	30	Columbia River Fishermen's Cooperative Packers (Oreg.)	Astoria, Oreg.	Warrenton, Wash.
14	Frt.	1	85	General Engineering & Dry Dock Co. (Calif.)	San Francisco, Calif.	1013 Battery Street.
15	Oys.	1	14	Albert Cenac	New Orleans, La.	Houma, La.
16	Fsh.	2	24	Martin Fountain, sr	Gulfport, Miss.	223 Keller Avenue, Biloxi, Miss.
17	Frt.	2	8	Henry Roberts	Portland, Me.	South Portland, Me.
18	Oys.	1	8	Jane Rebecca Buck	Newport News, Va.	Glass, Va.
19	Pas.	1	12	Thomas Stackhouse	Philadelphia, Pa.	Waretown, N. J.
20	Pas.	1	24	Ben F. Milton	Seattle, Wash.	Box 90A, Route 2, Bellingham, Wash.
21	Frt.	4	36	Clarence Magwood	Charleston, S. C.	R. F. D., Mount Pleasant, S. C.
22	Pas.	2	100	R. W. Thomas	Tampa, Fla.	1201 Charter Street.
23	Pas.	3	80	Nome Lighterage & Commercial Co. (Alaska)	Nome, Alaska	
24	Pas.	1	40	Frank W. Isham	Los Angeles, Calif.	1255 West Fortieth Place.
25	Fsh.	8	80	Nick Huger	Seattle, Wash.	3825 Seventeenth Avenue SW.
26	Fsh.	3	50	Friday Harbor Packing Co. (Wash.)	do	Friday Harbor, Wash.
27	Tow.	1	50	Sacramento Transportation Co. (Calif.)	San Francisco, Calif.	1400 Front Street.
28	Fsh.	2	12	Lawrence Gauthreaux	New Orleans, La.	Chauvin, La.
29	Wrk.	1	22	Bethlehem Shipbuilding Corporation (Del.)	Baltimore, Md.	Stewart Building.
30	Fsh.	2	40	Wilson G. Hedges	New York, N. Y.	Montauk, N. Y.
31	Fsh.	2	35	Elphege Cyr	Newport, R. I.	Block Island, R. I.
32	Fsh.	8	80	Martin Anich	Tacoma, Wash.	Gig Harbor, Wash.
33	Tow.	3	60	Odeil F. Curry	Seattle, Wash.	915 Seventeenth Avenue.
34	Frt.	1	16	Mary A. Freeman	Providence, R. I.	250 Williams Street.
35	Fsh.	2	24	Chas. Hofman	Brunswick, Ga.	200 London Street.
36	Fsh.	2	30	David C. Campbell	San Diego, Calif.	c/o Campbell Machine Co.
37	Fsh.	1	32	Henry L. Brush	New York, N. Y.	Northport, N. Y.
38	Fsh.	2	20	Forrest H. Elmquist	Philadelphia, Pa.	137 West Taylor Avenue, Wildwood, N. J.
39	Fsh.	2	18	John H. Cross	Grand Haven, Mich.	Charlevoix, Mich.
40	Frt.	2	12	George M. Seaman	Sault Ste. Marie, Mich.	Drummond, Mich.
41	Fsh.	3	10	Daniel Lindal	do	Fayette, Mich.
42	Tow.	1	32	Snohomish River Boom Co. (Wash.)	Seattle, Wash.	Everett, Wash.
43	Fsh.	4	110	Libby, McNeill & Libby (Mo.)	do	88 Hamlin Street.
44	Tow.	5	110	Tugs & Barges (Wash.)	do	Colman Building.
45	Fsh.	2	50	Charles I. Stanfield	New York, N. Y.	Stapleton, N. Y.
46	Fsh.	2	18	Albin G. Anderson	Seattle, Wash.	Tokeland, Wash.
47	Tow.	3	40	D. W. Collins & Co.	Mobile, Ala.	Millspur, Ala.
48	Fsh.	2	15	Carrie Bowden	Rockland, Me.	Bucksport, Me.
49	Fsh.	3	45	George H. Lewis	New York, N. Y.	Port Washington, N. Y.
50	Tow.	2	16	Frank E. Mock	Savannah, Ga.	Isle of Hope, Ga.
51	Oys.	2	18	William C. Bunting, sr	Cape Charles, Va.	Chincoteague, Va.
52	Tow.	2	60	Dixie Sand & Gravel Co. (Tenn.)	Chattanooga, Tenn.	Hill and River Streets.
53	Pas.	2	18	Llewellyn J. Oliver	Bath, Me.	Phippsburg, Me.
54	Frt.	2	40	Elizabeth City Iron Works & Supply Co. (N. C.)	Elizabeth City, N. C.	North Pearle and Water Streets.
55	Frt.	1	100	Florence Faye Shima	San Francisco, Calif.	520 Battery Street.
56	Oys.	4	7	Clarence T. Todd	Crisfield, Md.	20 Maryland Avenue.
57	Fsh.	2	40	Antonio Ippolito	New Haven, Conn.	150 Wooster Street.
58	Fsh.	2	55	United Fishermen's Packing Co. (Wash.)	Seattle, Wash.	226 Burke Building.
59	Tow.	2	60	Clarence Wilds	Detroit, Mich.	Foot Parkview Avenue.
60	Frt.	2	30	W. F. Dunn	Norfolk, Va.	West Norfolk, Va.
61	Frt.	2	36	Stevens Line Co. (S. C.)	Charleston, S. C.	Yonges Island, S. C.
62	Fer.	4	200	Kenner Ferry Co. (La.)	New Orleans, La.	171 Walnut Street.
63	Oys.	9	75	George C. Bell, jr	Philadelphia, Pa.	Bivalve, N. J.
64	Fsh.	18	100	Beaufort Fish Scrap & Oil Co. (N. C.)	Beaufort, N. C.	
65	Tow.	5	100	Fox River Navigation Co. (Wis.)	Milwaukee, Wis.	Kaukauna, Wis.
66	Fsh.	16	225	W. D. Adams	Savannah, Ga.	615 Sieler Avenue.
67	Oys.	1	30	Ernest E. Ball	New Haven, Conn.	89 Front Street.

* Formerly ^a ga. s. George L. _b Swedish ga. s. Evelyn.

* Formerly ga. s. Two Brothers.

Motor Vessels

Line No.	Official No.	Signal letters	Rtg	Name of vessel	Tonnage		Register dimensions			When built	Where built	
					Gross	Net	Length	Breadth	Depth			
								Feet	Feet	Feet		
1	228040	-----	Ga. s.	George C. Henry	150	34	72.1	13.6	7.7	1928	Annapolis, Md.	
2	202498	-----	Ga. s.	George H. Billo	14	12	46.8	16.6	3.0	1905	Patchogue, N. Y.	
3	85313	-----	Ga. s.	George H. Bunker	21	20	56.5	17.0	4.8	1883	Pocomoke City, Md.	
4	86591	-----	Ga. s.	Geo. H. Mott	14	13	45.8	15.0	4.0	1901	Long Island City, N. Y.	
5	226115	-----	Ol. s.	GEORGE L. PEW	36	24	65.8	14.1	5.7	1926	New York, N. Y.	
6	86545	-----	Ol. s.	Geo. M. Brown	95	48	75.5	20.0	8.7	1900	Portland, Oreg.	
7	85905	-----	Ga. s.	Geo. R. Marshall	9	9	50.7	14.3	3.0	1885	Montic, Md.	
8	86592	-----	Ga. s.	Geo. S. Brush	14	13	41.0	14.1	4.0	1901	Patchogue, N. Y.	
9	10972	-----	Ol. s.	George S. Page	63	29	71.5	24.6	6.1	1808	Astoria, N. Y.	
10	225161	-----	Ol. s.	Geo. T. Price	236	83	115.5	26.0	6.6	1925	Charleston, W. Va.	
11	86535	-----	Ga. s.	George W. Bond	36	27	69.8	20.8	5.4	1900	Oriole, Md.	
12	86936	-----	Ga. s.	George W. Childs	13	8	54.9	13.5	3.5	1836	Crisfield, Md.	
13	221703	-----	Ga. s.	Geo. W. Hall	14	8	43.0	14.0	4.1	1921	Palmers, Md.	
14	224706	-----	Ga. s.	Geo. W. Maley	13	9	53.4	14.7	4.8	1925	Sandusky, Ohio.	
15	85387	-----	Ga. s.	George W. Moger	12	8	35.0	12.2	3.0	1875	Patchogue, N. Y.	
16	226160	-----	Ga. s.	George W. Saxon	16	6	41.1	13.5	6.3	1926	Vinal Haven, Me.	
17	228698	MHCW	Ol. s.	GEORGETOWN	229	106	114.7	23.0	11.4	1928	Bath, Me.	
18	214743	-----	Ga. s.	Georgia	31	24	51.8	14.4	6.3	1917	Tacoma, Wash.	
19	219983	-----	Ga. s.	Georgia	38	20	53.2	15.1	7.1	1920do.	
20	200402	-----	Ga. s.	Georgia A. Gaskins	13	11	51.1	14.2	3.4	1903	Elizabeth City, N. C.	
21	85047	-----	Ga. s.	Georgianna	14	6	41.0	15.6	3.4	1869	Mariners Harbor, N. Y.	
22	201967	-----	Ga. s.	Georgianna	17	10	42.1	14.2	6.5	1905	Salom, Mass.	
23	222022	-----	Ga. s.	Georgiana	8	6	34.8	10.4	5.4	1922	Groton, Conn.	
24	85964	-----	Ga. s.	Georgia M	7	6	36.7	11.8	3.3	1886	Bay Shore, N. Y.	
25	202882	-----	Ga. s.	Georgia M	14	12	47.8	17.0	3.0	1906	Patchogue, N. Y.	
26	222689	-----	Ol. s.	Georgia M	14	8	46.7	14.2	4.1	1922	Barnwell, Ala.	
27	221116	-----	Ga. s.	Georgia V	11	7	40.2	12.5	2.8	1910	Sandusky, Ohio.	
28	86639	-----	Ga. s.	Georgia A valon	7	7	41.4	14.0	3.3	1902	Crockeron, Md.	
29	210937	-----	Ga. s.	Georgia O. Bowdon	16	6	39.2	13.8	6.4	1912	Friendship, Me.	
30	86339	-----	Ol. s.	Gerold O	27	12	58.5	18.0	5.2	1895	Benicia, Calif.	
31	86457	-----	Ga. s.	Geraldino	10	6	34.8	12.2	6.0	1899	Waldoboro, Me.	
32	213051	-----	Ga. s.	Geraldino	11	8	36.8	8.8	3.6	1907	Joliet, Ill.	
33	227204	-----	Ga. s.	Geraldino	16	11	44.4	12.7	4.5	1928	Achilles, Va.	
34	86147	-----	Ga. s.	Gerard Underhill	13	12	41.5	15.5	3.9	1891	Bay Shore, N. Y.	
35	215774	-----	Ga. s.	Gertie T	21	15	51.2	14.5	3.7	1917	Morehead City, N. C.	
36	200083	-----	Ga. s.	Gertie Rodes	12	10	41.8	15.4	3.4	1904	Bon Secour, Ala.	
37	86605	-----	Ga. s.	Gertrude	16	11	48.0	15.1	3.8	1902	Wit, N. C.	
38	202111	-----	Ga. s.	Gertrude	14	9	47.5	12.2	3.7	1905	Seattle, Wash.	
39	202963	-----	Ga. s.	Gertrude	9	5	41.5	10.2	3.4	1906	Astoria, Oreg.	
40	204908	-----	Ga. s.	Gertrude	19	13	49.6	13.7	3.4	1908	Brunswick, Ga.	
41	205600	-----	Ga. s.	Gertrude	9	8	33.0	8.8	3.7	1904	New Haven, Conn.	
42	213238	-----	Ga. s.	Gertrude	27	18	48.9	16.6	5.0	1915	Baltimore, Md.	
43	225194	-----	Ga. s.	Gertrude	7	5	30.7	9.0	3.2	1917	Philadelphia, Pa.	
44	226073	-----	Ga. s.	Gertrude	24	20	46.3	15.0	5.5	1926	Morehead City, N. C.	
45	226524	-----	Ga. s.	Gertrude	11	7	35.1	10.3	4.4	1927	Seattle, Wash.	
46	210418	-----	Ol. s.	Gertrude B	30	22	59.0	18.5	4.9	1912	Biloxi, Miss.	
47	200946	-----	Ga. s.	Gertrude H	6	6	34.0	12.0	3.5	1904	Atlantic City, N. J.	
48	225058	-----	Ol. s.	Gertrude H	19	7	47.9	13.9	4.5	1925	Pascagoula, Miss.	
49	224194	-----	Ga. s.	Gertrude O	24	8	53.8	15.0	6.2	1924	Lubec, Me.	
50	215268	-----	Ga. s.	Gertrude S	20	14	50.9	15.0	4.0	1917	Detroit, Mich.	
51	220343	-----	Ol. s.	Gertrude S	60	40	65.9	17.0	8.0	1927	Gig Harbor, Wash.	
52	208716	-----	Ol. s.	GERTRUDE T	77	62	65.6	15.6	6.9	1911	Erle, Pa.	
53	210803	-----	Ol. s.	Gertrude De Costa	103	70	102.5	23.0	10.6	1912	Essex, Mass.	
54	86606	-----	Ol. s.	Gertrude Leaner	15	10	43.5	16.8	3.3	1902	Biloxi, Miss.	
55	96402	-----	Ol. s.	Gertrude B. Shaw	28	19	51.2	14.1	6.5	1898	Bordentown, N. J.	
56	86588	-----	Ga. s.	Gerty	8	6	41.0	12.6	3.8	1901	Greenback, Va.	
57	207105	-----	Ga. s.	Gervase A	13	12	33.0	10.5	4.6	1909	Manitowoc, Wis.	
58	211373	-----	Ga. s.	Get The Hook	14	10	35.5	10.6	5.2	1913	Tacoma, Wash.	
59	206024	-----	Ga. s.	Get There	11	6	36.3	12.0	6.0	1909	Friendship, Me.	
60	205118	-----	Ga. s.	Ghost	13	7	59.0	11.0	6.5	1908	Dubuque, Iowa.	
61	211714	-----	Ga. s.	Giant	7	7	29.0	9.7	3.6	1913	Bridgeport, Conn.	
62	210574	-----	Ga. s.	Giant II	49	40	64.8	16.0	7.1	1912	Seattle, Wash.	
63	222049	-----	Ga. s.	Giant II	13	10	38.5	12.4	7.0	1922	Bridgeport, Conn.	
64	86297	-----	Ga. s.	Gilbert Hirsch	10	9	35.0	14.0	3.7	1894	Sayville, N. Y.	
65	221335	-----	Ga. s.	Gilman D	78	63	59.4	21.3	8.4	1921	Cherry Home, Mich.	

¹ Formerly ga. s. Geo. R. Vosburg.

Line No.	Service	Crew	Horse-power	Name of owner	Home port	Address of owner
1	Pol.	4	300	City of Baltimore.....	Baltimore, Md.....	Police Building,
2	Frt.	2	20	Long Island Oyster Farms (N. Y.).....	New York, N. Y.....	Northport, N. Y.
3	Frt.	1	24	A. J. Lewis.....	Reedville, Va.....	Walnut Point, Va.
4	Fsh.	2	37	Frederick R. Welch.....	New York, N. Y.....	One hundred and fortieth Street and North River.
5	Frt.	2	120	Sun Shipbuilding & Dry Dock Co. (Pa.).....	Philadelphia, Pa.....	Finance Building.
6	Tow.	5	360	H. M. Brown.....	Portland, Ore.....	Newport, Ore.
7	Frt.	6	10	R. Lloyd Flicklin.....	Reedville, Va.....	Millenbeck Va.
8	Oys.	3	40	Long Island Oyster Farms (N. Y.).....	New York, N. Y.....	Northport, N. Y.
9	Oys.	2	60	Clarence F. Morris.....	do.....	318 Monsel Place, Greenport, N. Y.
10	Tow.	4	6720	American Barge Line Co. (Del.).....	Louisville, Ky.....	122 South Fifth Street.
11	Msc.	3	50	Standard Dredging Co. (N. J.).....	New York, N. Y.....	233 Broadway.
12	Oys.	2	20	M. C. Scanlan.....	Newport News, Va.....	West Point, Va.
13	Frt.	2	10	E. K. Lloyd.....	Annapolis, Md.....	Rock Point, Md.
14	Pas.	3	55	Maley Transportation Co. (Ohio).....	Sandusky, Ohio.....	Lakeside, Ohio.
15	Oys.	2	30	William D. Dacey.....	New York, N. Y.....	Flushing, N. Y.
16	Fsh.	7	18	Carrabelle Fish & Oyster Co. (Fla.).....	Apalachicola, Fla.....	Carrabelle, Fla.
17	Cod.	19	400	Trawler Georgetown (Mass.).....	Boston, Mass.....	21 Fish Pier.
18	Fsh.	8	40	Anton Kuljis.....	Seattle, Wash.....	2411 North Thirtieth Street, Tacoma, Wash.
19	Fsh.	7	650	Jakov Missetch.....	Los Angeles, Calif.....	376 Fourteenth Street.
20	Frt.	2	12	E. J. Midgitt.....	Elizabeth City, N. C.....	702 Southern Avenue.
21	Frt.	3	30	Stephen Wescott.....	Perth Amboy, N. J.....	540 Hartford Street.
22	Cod.	6	24	Manuel S. Sears.....	Gloucester, Mass.....	427 Main Street.
23	Fsh.	2	30	Gaston Mingo.....	New London, Conn.....	27 Walbach Street.
24	Oys.	1	20	Arie Van Van Essendelft.....	New York, N. Y.....	West Sayville, N. Y.
25	Pas.	1	50	Jons Petter Persson.....	do.....	New Rochelle, N. Y.
26	Tow.	2	60	Hursey Transportation Co. (La.).....	New Orleans, La.....	Slide, La.
27	Fsh.	1	60	Henry C. Rechlin.....	Buffalo, N. Y.....	Dunkirk, N. Y.
28	Oys.	2	4	Willard F. Murphy.....	Crisfield, Md.....	Crocheron, Md.
29	Cod.	5	28	Ernest W. Darling.....	Portland, Me.....	Cundys Harbor, Me.
30	Frt.	2	100	Pacific-Portland Cement Co. (Calif.).....	San Francisco, Calif.....	111 Sutter Street.
31	Cod.	3	10	Horace R. Gerring.....	Gloucester, Mass.....	20-A Rocky Neck Avenue.
32	Pas.	1	15	John A. Ghiardelli.....	New Orleans, La.....	Station A.
33	Frt.	1	24	W. H. Rowe.....	Newport News, Va.....	Achilles, Va.
34	Frt.	1	25	Olin Smith.....	New York, N. Y.....	Bay Shore, N. Y.
35	Fsh.	2	24	South Fish Co. (Fla.).....	Tampa, Fla.....	Fort Myers, Fla.
36	Frt.	2	10	Edward W. Rabby.....	Mobile, Ala.....	Coden, Ala.
37	Fsh.	3	30	Miami Fish & Ice Co. (Fla.).....	Miami, Fla.....	63 Southwest Sixth Street.
38	Msc.	1	35	A. R. Maeser.....	Juneau, Alaska.....	Hackensack, Minn.
39	Fsh.	1	35	Chinook Packing Co. (Wash.).....	Astoria, Ore.....	Chinook, Wash.
40	Tow.	3	45	Jacksonville Forwarding Co. (Fla.).....	Jacksonville, Fla.....	Foot Laura Street.
41	Msc.	1	15	J. Henry Oppel.....	New Haven, Conn.....	Branford, Conn.
42	Frt.	2	30	John G. Lamp.....	Baltimore, Md.....	606 South Broadway.
43	Msc.	2	24	G. O. Reed (Ind.).....	Miami, Fla.....	1345 Twentieth Street, Miami Beach, Fla.
44	Fsh.	6	90	Carl Albert Anderson.....	do.....	Pleasantville, N. J.
45	Fsh.	1	16	Albert Lindvog.....	Seattle, Wash.....	Seabold, Wash.
46	Fsh.	5	24	Bernard Taitavull.....	Gulfport, Miss.....	525 East Howard Avenue, Biloxi, Miss.
47	Pas.	1	16	John W. Cranmer.....	Philadelphia, Pa.....	Beachhaven, N. J.
48	Fsh.	2	22	Tom Johnson.....	Mobile, Ala.....	Theodore, Ala.
49	Cod.	7	50	H. L. McFarland.....	Gloucester, Mass.....	Cold Storage Wharf.
50	Fer.	2	40	C. L. Ludwick.....	Detroit, Mich.....	43 Pasadena Avenue, Highland Park, Mich.
51	Fsh.	6	120	Sebastian Stuart Fish Co. (Wash.).....	Ketchikan, Alaska.....	Alpena, Mich.
52	Fsh.	4	225	Lake Fish Corporation (Mich.).....	Port Huron, Mich.....	22 Fish Pier, South Boston, Mass.
53	Cod.	25	180	O'Hara Bros. Co. (Mass.).....	Boston, Mass.....	Mass.
54	Fsh.	3	24	Alabama Canning Co. (Ala.).....	Mobile, Ala.....	Bayou la Batre, Ala.
55	Tow.	2	100	L. B. Shaw (Del.).....	Philadelphia, Pa.....	133 South Fourth Street.
56	Oys.	2	20	Isnor Birch.....	Cape Charles, Va.....	Chincoteague, Va.
57	Fsh.	4	30	Walter Aille.....	Milwaukee, Wis.....	Two Rivers, Wis.
58	Fsh.	1	38	Gifford Cross.....	Ketchikan, Alaska.....	Box 347.
59	Frt.	1	10	Joseph W. Mills.....	Rockland, Me.....	63 Pearl Street, Camden, Me.
60	Frt.	1	50	Barrett Boat Works.....	Dubuque, Iowa.....	Foot Franklin Avenue, St. Louis, Mo.
61	Fsh.	1	15	William P. Dodge.....	Newport, R. I.....	New Shoreham, R. I.
62	Fsh.	3	80	Stuart Corporation (Wash.).....	Ketchikan, Alaska.....	413 East Main Street.
63	Fsh.	2	30	William Metzger.....	Bridgeport, Conn.....	Sayville, N. Y.
64	Msc.	1	24	Theodore Brandt.....	New York, N. Y.....	Cherry Home, Mich.
65	Frt.	5	120	Cherry Home Co. (Mich.).....	Grand Haven, Mich.....	

* Formerly st. s. Inspector. Bill. Hattie Killam.

Line No.	Official No.	Signal letters	Rig	Name of vessel	Tonnage		Register dimensions			When built	Where built
					Gross	Net	Length	Breadth	Depth		
							Feet	Feet	Feet		
1	80525		Ga. s.	Gimbel	9	8	32.1	13.9	4.0	1900	Port Republic, N. J.
2	208406		Ga. s.	Gina	16	11	40.4	12.4	5.1	1911	Tacoma, Wash.
3	85408		Ga. s.	Gipsy	12	8	38.6	14.3	4.4	1875	Charleston, S. C.
4	86345		Ol. s.	Giraldn	144	98	109.3	20.0	11.7	1896	Port Jefferson, N. Y.
5	227219		Ol. s.	Giulio Cesare	14	5	40.4	13.1	4.7	1928	San Francisco, Calif.
6	219779		Ga. s.	Giuseppe	17	14	47.0	14.8	3.4	1919	Tarpon Springs, Fla.
7	213880		Ga. s.	Glacier	17	13	38.9	11.4	6.5	1916	Ballard, Wash.
8	213995		Ga. s.	Glacier	14	8	46.3	11.3	3.3	1916	Portland, Oreg.
9	226757		Ga. s.	Glacier	47	32	58.6	15.5	7.8	1927	Gig Harbor, Wash.
10	227977		Ga. s.	Gladene III	14	12	46.0	9.2	3.0	1922	McHenry, Ill.
11	85710		Ga. s.	Gladiator	12	8	36.4	13.9	3.8	1882	Key West, Fla.
12	207939		Ga. s.	Gladiator	19	13	50.0	12.9	5.6	1910	Seattle, Wash.
13	226715		Ol. s.	Gladiator	53	36	62.1	16.7	7.9	1927	Tacoma, Wash.
14	202207		Ga. s.	Gladiola	17	11	47.6	17.3	3.4	1905	Biloxi, Miss.
15	227910		Ga. s.	Gladiola	13	11	56.0	12.6	2.5	1922	McHenry, Ill.
16	217987		Ga. s.	Gladstone	35	23	54.4	14.1	6.8	1919	Tacoma, Wash.
17	86482		Ga. s.	Gladys	29	29	64.8	18.8	5.0	1899	Tilghman Island, Md.
18	86604		Ga. s.	Gladys	38	26	65.2	17.0	4.8	1901	Beaufort, N. C.
19	86634		Ga. s.	Gladys	11	10	35.9	11.2	4.8	1902	Fall River, Mass.
20	86640		Ga. s.	Gladys	10	7	33.2	13.4	3.8	1902	Tottenville, N. Y.
21	201997		Ga. s.	Gladys	11	7	38.7	10.4	5.0	1905	Belford, N. J.
22	202242		Ga. s.	Gladys	6	5	46.0	11.0	2.4	1903	St. Joseph, Mich.
23	203504		Ga. s.	Gladys	6	5	40.0	8.8	4.7	1906	Shadyside, Va.
24	205463		Ga. s.	Gladys	9	6	32.0	8.0	4.0	1908	Hoquiam, Wash.
25	205889		Ga. s.	Gladys	9	9	33.4	9.5	2.6	1908	Wit, N. C.
26	208837		Ga. s.	Gladys	6	5	28.0	13.1	3.0	1911	Sayville, N. Y.
27	214788		Ga. s.	Gladys	47	32	58.0	18.5	6.9	1917	Nyack, N. Y.
28	215516		Ol. s.	Gladys	10	6	29.0	10.6	4.0	1917	Hydaburg, Alaska
29	222766		Ga. s.	Gladys	10	9	35.1	12.0	3.9	1923	Gig Harbor, Wash.
30	225415		Ga. s.	Gladys	10	6	35.0	9.6	4.6	1926	Seattle, Wash.
31	225622		Ga. w.	Gladys	54	39	62.6	12.0	2.7	1926	Lenoir City, Tenn.
32	228048		Ga. w.	Gladys	40	25	56.8	12.3	2.4	1928	Decatur, Ala.
33	213867		Ga. s.	Gladys B.	18	13	45.9	10.0	3.8	1916	West Norfolk, Va.
34	224515		Ga. s.	Gladys G.	6	5	32.0	11.7	3.0	1925	Erie, Pa.
35	202096		Ga. s.	Gladys Millett	7	6	35.1	13.0	3.0	1905	Patchogue, N. Y.
36	86361		Ga. s.	Gladys Whiting	21	13	58.0	16.5	4.9	1896	Oriole, Md.
37	200805		Ga. s.	Gladys D. Rose	8	5	30.8	11.5	5.5	1903	Friendship, Me.
38	204316		Ga. s.	Gleaner	11	6	37.1	12.7	5.0	1907	Trescott, Me.
39	207322		Ga. s.	Glee	9	6	36.3	11.4	3.2	1910	St. Petersburg, Fla.
40	205167		Ga. s.	Glencove	21	5	52.4	15.0	4.1	1908	Glencove, Calif.
41	210606		Ga. s.	Glenda	25	19	46.5	10.4	5.2	1907	Muskegon, Mich.
42	205531		Ga. s.	Glendule	10	7	43.0	12.0	3.6	1908	Mukilteo, Wash.
43	86368		Ga. s.	Glendy Stewart	9	7	50.5	12.7	3.3	1896	Oriole, Md.
44	210813		Ga. s.	Glenn	24	16	49.2	13.0	5.0	1912	Seattle, Wash.
45	227532	MGTJ	Ol. s.	Glenn-Mayne	431	239	142.0	31.6	14.4	1918	Somerset, Mass.
46	224345		Ga. w.	Glenville	14	9	60.0	10.0	1.3	1924	Parkersburg, W. Va.
47	209680		Ga. s.	Glenwood	59	32	77.7	17.8	6.8	1912	Eliza Island, Wash.
48	209105		Ga. s.	Globe	13	9	52.0	12.3	3.4	1911	Astoria, Oreg.
49	209121		Ga. s.	Globe	12	9	43.5	11.6	4.7	1911	Toledo, Ohio.
50	211766		Ga. s.	Globe	23	15	48.5	13.2	5.9	1913	Palacios, Tex.
51	215438		Ol. s.	Gloria	15	10	45.6	13.0	5.0	1917	Stockton, Calif.
52	217965		Ga. s.	Gloria	9	7	39.1	9.0	4.0	1918	Mukilteo, Wash.
53	226294		Ol. s.	Gloria	26	17	40.4	14.1	6.6	1927	Tacoma, Wash.
54	208560		Ga. s.	Gloria II	15	10	54.8	14.2	4.6	1911	Toms River, N. J.
55	227633		Ga. s.	Gloria II	20	16	38.2	12.6	6.7	1928	Tacoma, Wash.
56	221442		Ga. s.	Gloria III	13	8	64.5	10.5	2.3	1921	Clayton, N. Y.
57	208675		Ga. s.	Gloria B.	41	28	57.4	18.3	6.6	1911	Tottenville, N. Y.
58	227621		Ol. s.	Gloria H.	23	11	40.2	13.0	6.1	1928	Astoria, Oreg.
59	226277		Ol. s.	Gloria R.	53	25	68.6	17.6	8.5	1926	Los Angeles, Calif.
60	224163		Ga. s.	Gloria S.	10	8	28.7	11.6	4.6		Unknown.
61	221297		Ol. s.	Gloria West	87	59	104.7	14.7	8.4	1918	Puget Sound, Wash.
62	86643		Ga. s.	Gloriana	7	7	28.8	10.8	6.0	1902	Friendship, Me.
63	211824		Ga. s.	Glorietta	14	10	49.8	9.9	5.0	1913	San Diego, Calif.
64	100614		Ol. s.	Glory	48	33	95.6	16.0	8.6	1896	Weymouth, Mass.
65	225653		Ga. w.	Glory	45	45	64.0	20.4	3.5	1926	Bellevue, Nebr.
66	225645		Ol. s.	Glory of the Sea	43	29	59.3	15.7	7.6	1926	Gig Harbor, Wash.

¹ Formerly ga. s. Mars.

² Formerly ga. s. ^a Isabella.
^b Kemse.

³ Formerly ga. s. Island Duchess.

⁴ Formerly ga. s. Toms River.

⁵ Formerly ga. s. Pausch Bros. IV.

Line No.	Service	Crew	Horse-power	Name of owner	Home port	Address of owner
1	Pas.	1	12	George H. Shaw	Philadelphia, Pa.	Gosben, N. J.
2	Fsh.	3	20	Kenai River Packing Co. (Wash.)	Seward, Alaska	Kenai, Alaska.
3	Tow.	2	20	D. J. Legare	Charleston, S. C.	Awensdaw, S. C.
4	Pas.	5	420	David Martin, jr.	New York, N. Y.	2741 East Twenty-first Street (B.).
5	Fsh.	1	b 50	Emanuel Balestieri	San Francisco, Calif.	419 Jackson Street, Monterey, Calif.
6	Fsh.	6	18	Joseph Matassini	Tampa, Fla.	1418 Garcia Avenue.
7	Fsh.	1	25	Hans Roning	Ketchikan, Alaska	
8	Tow.	3	35	First Bank of Cordova (T. A.)	Juneau, Alaska	Cordova, Alaska.
9	Fsh.	8	60	John Mirosevich	Seattle, Wash.	2702 Norton Avenue, Everett, Wash.
10	Pas.	2	20	Everett Hunter Boat Co. (Ill.)	Chicago, Ill.	McHenry, Ill.
11	Fsh.	3	60	Meteor Transport & Trading Co. (Fla.)	Miami, Fla.	Miami Beach, Fla.
12	Frt.	5	30	Edward Webster	Seattle, Wash.	Care Victoria Hotel, 1200 First Avenue.
13	Fsh.	9	90	John Breskovich	Tacoma, Wash.	2814 Carr Street.
14	Frt.	2	20	A. R. French	New Orleans, La.	Pass Christian, Miss.
15	Pas.	2	40	Everett Hunter Boat Co. (Ill.)	Chicago, Ill.	McHenry, Ill.
16	Fsh.	5	55	M. B. Dahl	Juneau, Alaska	Killsnoo, Alaska.
17	Frt.	3	45	Lybrand Thomas	Crisfield, Md.	722 West Hain Street.
18	Fsh.	18	60	George B. Monroe	Beaufort, N. C.	112 Cedar Street.
19	Fsh.	3	24	Angelo Orlo	New Haven, Conn.	48 Clark Street.
20	Frt.	1	25	Valvoline Oil Co. (N. J.)	New York, N. Y.	165 Broadway.
21	Pas.	2	40	John W. Hann	Philadelphia, Pa.	Wildwood, N. J.
22	Pas.	1	50	Carl G. Hausier	Chicago, Ill.	9702 Avenue H.
23	Oys.	1	8	Henry Wehrhelm	Annapolis, Md.	Compton, Md.
24	Msc.	1	16	Kenneth Bertosen	Ketchikan, Alaska	
25	Msc.	1	12	George W. Janette	Washington, N. C.	Scranton, N. C.
26	Fsh.	1	24	Marion A. Perkinson	New York, N. Y.	Patchogue, N. Y.
27	Msc.	2	60	United Dry Docks (N. Y.)	do.	11 Broadway.
28	Fsh.	4	12	James M. Edenso	Ketchikan, Alaska	Hydaburg, Alaska.
29	Frt.	2	18	H. N. Forsythe	Tacoma, Wash.	Gig Harbor, Wash.
30	Fsh.	2	16	Andrew Pederson	Astoria, Oreg.	1580 Harrison Street.
31	Tow.	2	35	R. M. Calloway	Chattanooga, Tenn.	Lenoir City, Tenn.
32	Fer.	3	25	Howard Powell	Mobile, Ala.	1003 Olive Street, Decatur, Ala.
33	Frt.	1	18	Electric Welding Co. of America (N. Y.)	Baltimore, Md.	Foot Block Street.
34	Fsh.	3	70	Louis E. Dubert	Buffalo, N. Y.	Irving, N. Y.
35	Pas.	2	8	Andrew Matthews	New York, N. Y.	Freeport, N. Y.
36	Frt.	2	50	J. T. Mills, jr.	Newport News, Va.	Hampton, Va.
37	Cod	2	8	Eubertus H. Andrews	Rockland, Me.	Vinalhaven, Me.
38	Frt.	2	15	Fulton Johnson	Eastport, Me.	Lubec, Me.
39	Frt.	1	16	M. O. Bird	Tampa, Fla.	St. Petersburg, Fla.
40	Pas.	2	50	P. F. Heringer	San Francisco, Calif.	Rio Vista, Calif.
41	Fsh.	3	b 27	Frank F. Seidl	Milwaukee, Wis.	Menominee, Mich.
42	Tow.	2	40	Drummond Lighterage Co. (Wash.)	Seattle, Wash.	Colman Building.
43	Frt.	1	20	E. S. Wood	Norfolk, Va.	1611 Willoughby Avenue.
44	Fsh.	1	80	Libby, McNeill & Libby (Me.)	Seattle, Wash.	88 Hamlin Street.
45	Fsh.	8	480	Otto Paulson	Los Angeles, Calif.	Hotel Heyward.
46	Pas.	2	12	Cecil Turner	Pittsburgh, Pa.	Creston, W. Va.
47	Fsh.	3	30	Pacific American Fisheries (Me.)	Ketchikan, Alaska	
48	Fsh.	1	40	Union Fishermen's Cooperative Packing Co. (Oreg.)	Astoria, Oreg.	324 Taylor Street.
49	Fsh.	1	50	Max Moore	Port Huron, Mich.	814 Fort Street.
50	Tow.	2	60	H. W. Dedman	Houston, Tex.	Care Dedman Foundry & Machine Co., foot Buffalo Street.
51	Frt.	1	125	John Gassaretto	San Francisco, Calif.	345 Berry Street.
52	Fsh.	1	35	Adabelle E. Carr	Sitka, Alaska	
53	Fsh.	6	45	Nels Hendrickson	Seattle, Wash.	2831 West Seventy-third Street.
54	Msc.	1	75	Louis Sandrup	New York, N. Y.	Jersey City, N. J.
55	Fsh.	2	30	John Haldorsen	Tacoma, Wash.	4047 East K Street.
56	Pas.	1	160	Jay I. Gardner	Cape Vincent, N. Y.	Thousand Island Park, N. Y.
57	Oys.	4	120	J. Waldron Bayles	New York, N. Y.	Oyster Bay, N. Y.
58	Fsh.	2	75	Fred Hymen	Eureka, Calif.	1117 Fifteenth Street.
59	Fsh.	10	b 125	Mate Zovich	Los Angeles, Calif.	1023 Eighth Street.
60	Fsh.	2	40	Richard L. Fancher	New York, N. Y.	Glenwood Landing, N. Y.
61	Fsh.	5	125	McCallum Legas Fish Co. (Wash.)	Seattle, Wash.	Pier 12.
62	Frt.	1	10	Frank B. Eaton	Rockland, Me.	Camden, Me.
63	Frt.	1	45	Coronado Beach Co. (Calif.)	San Diego, Calif.	Coronado, Calif.
64	Pas.	5	350	Jacob Martin	New York, N. Y.	2749 East Twenty-second Street (B.).
65	Fer.	2	70	George Hineline	Omaha, Nebr.	Bellevue, Nebr.
66	Fsh.	5	60	John Maljich	Tacoma, Wash.	Gig Harbor, Wash.

* Formerly U. S. Navy subchaser 291.

† Formerly ga. s. Indolent.

Motor Vessels

Line No.	Official No.	Signal letters	Rig	Name of vessel	Tonnage		Register dimensions			When built	Where built
					Gross	Net	Length	Breadth	Depth		
1	228017		Ol. s.	Glory of the Seas.....	230	141	110.0	26.0	11.4	1928	Long Beach, Calif.....
2	212735		Ga. s.	Gloucester.....	22	10	50.2	14.8	4.2	1914	Hampton, Va.....
3	228100		Ga. s.	Gloucester Beauty.....	16	8	45.5	12.7	4.1		Unknown.....
4	212038		Ga. s.	Glovina.....	60	53	75.6	18.7	6.9	1914	Tacoma, Wash.....
5	227137		Ga. s.	Go.....	7	5	27.0	10.2	3.7		Unknown.....
6	210935		Ga. s.	Gogoble.....	12	10	35.8	10.9	4.1	1920	Friday Harbor, Wash.....
7	221206		Ga. s.	Go-Get.....	29	11	61.7	14.0	4.2	1921	Astoria, Ore.....
8	222837		Ga. s.	Go Getter.....	85	57	60.8	10.3	9.6	1923	Houghton, Wash.....
9	217982		Ga. s.	Going.....	7	5	20.1	9.3	3.7	1916	Seattle, Wash.....
10	224136		Ga. s.	Gokum.....	9	8	32.2	8.8	3.8	1908	Menasha, Wis.....
11	211963		Ga. s.	Gold Hunter.....	6	6	33.8	11.2	2.5	1913	Palacios, Tex.....
12	86175		Ga. s.	Gold Mine.....	11	8	39.4	13.9	3.6	1891	Atlantic, N. C.....
13	220169		Ga. s.	Gold Star.....	9	6	32.5	11.6	4.2	1920	Chicago, Ill.....
14	207090		Ga. s.	Golden.....	9	9	34.0	9.0	3.6	1904	Manitowoc, Wis.....
15	226746		Ga. s.	Golden K.....	17	11	32.0	11.6	5.4	1927	Koy West, Fla.....
16	227249		El. s.	Golden Age.....	779	480	226.8	44.0	15.9	1928	Alameda, Calif.....
17	222472		Ga. s.	Golden Arrow.....	10	5	40.0	9.0	4.5		Unknown.....
18	220605		El. s.	Golden Bear.....	779	479	226.8	44.0	15.9	1927	Alameda, Calif.....
19	209085		Ol. s.	Golden Eagle.....	17	11	48.8	13.7	5.3	1912	Oakland, Calif.....
20	214871		Ga. s.	Golden Gate.....	39	27	53.2	13.8	7.5	1917	Seattle, Wash.....
21	222308		El. s.	Golden Gate.....	598	387	206.5	37.3	15.9	1922	Alameda, Calif.....
22	224113		Ga. s.	Golden Gate.....	7	5	32.4	10.2	3.6	1924	Mellakatia, Alaska.....
23	206602		Ga. s.	Golden Grl.....	14	10	40.1	11.2	6.0	1909	Grand Rapids, Mich.....
24	224148		Ol. s.	Golden Grl.....	18	12	39.7	10.8	4.5	1921	Sturgeon Bay, Wis.....
25	219888		Ga. s.	Golden North.....	22	19	45.5	12.6	5.7	1920	Seattle, Wash.....
26	226687		El. s.	Golden Poppy.....	779	479	226.8	44.0	15.9	1927	Alameda, Calif.....
27	201778		Ga. s.	Golden Rod.....	15	10	41.0	10.7	3.1	1907	Hadlock, Wash.....
28	211367		Ga. s.	Golden Rod.....	9	8	43.0	11.5	4.3	1913	Portland, Me.....
29	220271		Ga. s.	Golden Rod II.....	9	8	40.0	10.0	4.8	1920	Saco, Me.....
30	226767		El. s.	Golden Shoro.....	779	479	226.8	44.0	15.9	1927	Alameda, Calif.....
31	211466	LDCK	Ga. s.	Golden State.....	353	223	128.2	31.7	11.6	1913	Oakland, Calif.....
32	225772		El. s.	Golden State.....	780	481	226.8	44.0	15.9	1926	Alameda, Calif.....
33	228472		Ol. s.	Golden State.....	12	7	42.2	10.7	3.8	1920	Boston, Mass.....
34	221482		Ga.w.	Golden Tond.....	14	13	36.0	10.0	2.5	1921	Louisville, Ky.....
35	205000		Ol. s.	Golden West.....	14	9	43.9	14.3	3.6	1908	Alamitos Bay, Calif.....
36	213987		Ga. s.	Golden West.....	40	24	47.4	16.2	3.8	1916	Oakland, Calif.....
37	221985		Ga. s.	Golden West.....	10	6	38.6	10.3	4.2	1922	San Francisco, Calif.....
38	222833		El. s.	Golden West.....	594	379	214.1	44.4	15.2	1923	Alameda, Calif.....
39	222438		Ga. s.	Golden West.....	9	7	35.3	9.0	3.9	1922	Poulsbo, Wash.....
40	223189		Ga. s.	Golden West.....	72	44	61.2	21.0	7.6	1923	St. Helens, Ore.....
41	223773		Ga. s.	Golden West.....	42	29	58.0	15.6	7.5	1924	Gig Harbor, Wash.....
42	211830		Ga. s.	Goldie W.....	50	49	52.0	15.0	6.9	1913	Manitowoc, Wis.....
43	86614		Ga. s.	Goldy Budd.....	13	12	41.0	15.4	4.0	1902	Atlantic City, N. J.....
44	224054		Ga. s.	Go Lucky.....	13	11	35.6	9.6	3.5	1919	New York, N. Y.....
45	224807		Ol. s.	Goldabell.....	33	22	53.1	16.0	6.1	1925	Everett, Wash.....
46	85762		Ol. s.	Gollah.....	177	84	111.9	21.0	12.6	1883	Philadelphia, Pa.....
47	212988		Ga. s.	Gony.....	18	12	41.4	12.1	5.4	1915	Seattle, Wash.....
48	217674		Ga. s.	Gony.....	43	13	67.8	16.6	5.7	1910	Oakland, Calif.....
49	226485		Ol. s.	Gony.....	10	6	34.1	9.1	5.4	1927	Utsalady, Wash.....
50	203868		Ga. s.	Good Boy.....	15	12	36.6	12.4	4.1	1907	Ballard, Wash.....
51	225038		Ol. s.	Good Hope.....	20	14	43.1	14.9	4.4	1925	Unalakleet, Alaska.....
52	203026		Ol. s.	Good Luck.....	106	55	94.2	23.6	9.5	1906	East Boothbay, Me.....
53	216257		Ga. s.	Good Partner.....	36	24	56.5	15.4	6.7	1918	Los Angeles, Calif.....
54	223212		Ga. s.	Good Partner II.....	17	11	38.2	11.3	4.6	1923	Mellakatia, Alaska.....
55	224224		Ga. s.	Good Time.....	11	7	38.0	11.9	4.9	1921	Staten Island, N. Y.....
56	226108		Ga. s.	Goodwill.....	9	6	32.0	9.4	3.4	1926	Ketchikan, Alaska.....
57	226431		Ga. s.	Goodwill.....	9	6	33.1	11.7	4.5	1927	Astoria, Ore.....
58	223295		Ol. s.	Goodwin.....	27	27	58.8	15.5	3.9	1923	Turner, Kans.....
59	206616		Ol. s.	Goodwin No. 14.....	143	97	85.3	28.0	10.0	1909	Tottenville, N. Y.....
60	227141		Ga. s.	Goose.....	28	20	59.8	16.0	34.0	1927	Mystic, Conn.....
61	210149		Ga. s.	Gordon.....	40	27	55.5	17.0	4.5	1912	Williston, N. C.....
62	210612		Ga. s.	Gorden T.....	7	6	33.0	9.1	3.4	1911	Pensauke, Wis.....
63	211737		Ga. s.	Gordon K.....	10	10	33.0	10.0	3.0	1908	New Haven, Conn.....
64	221802		Ga. s.	Gordon T.....	21	14	43.4	13.3	3.6	1921	Stanwood, Wash.....
65	223816		Ga. s.	Gordon T.....	15	11	40.0	12.2	4.4	1924	Mystic, Conn.....
66	130993		Ol. s.	Gorham H. Whitney.....	38	26	57.0	14.9	7.8	1902	Essex, Mass.....

1 Formerly ga. s. America.

2 Formerly
 a st. s. George W. Pride.
 b ol. s. Vigilant.
 c U. S. Navy ol. s. Vigilant.
 d ol. s. Vigilant.

Line No.	Service	Crew	Horse-power	Name of owner	Home port	Address of owner
1	Fsh.	12	400	Mary M. Carria.....	San Diego, Calif.....	398 San Antonio Avenue, Point Loma, Calif.
2	Fsh.	3	45	H. P. Gandy.....	Newport News, Va.....	701 Shield Street, Hampton, Va.
3	Oys.	2	24	L. M. Marshall.....	do.....	Glass, Va.
4	Fsh.	5	125	Booth Fisheries Co. (Del.).....	Seattle, Wash.....	Foot Wall Street, Pier 11B.
5	Tow.	1	15	John T. Matthews.....	Newport News, Va.....	National Soldiers Home.
6	Fsh.	2	16	A. K. Frederickeen.....	Seattle, Wash.....	1535 West Fiftieth Street.
7	Fsh.	2	80	H. J. Emard.....	Seward, Alaska.....	Anchorage, Alaska.
8	Tow.	5	200	Pacific Spruce Corporation (Del.).....	Newport, Oreg.....	Toledo, Oreg.
9	Fsh.	2	14	T. F. Johnson.....	Ketchikan, Alaska.....	
10	Msc.	1	40	Wisconsin River Power Co. (Wis.).....	Milwaukee, Wis.....	Madison, Wis.
11	Fsh.	2	40	Horatio Givens.....	Corpus Christi, Tex.....	514 Balden Street.
12	Msc.	2	10	D. W. Garrish.....	Washington, N. C.....	Scranton, N. C.
13	Pas.	1	30	Jacob Gesickl.....	Chicago, Ill.....	2316 North Ridgeway Ave- nue.
14	Fsh.	2	18	Wm. Stasull.....	do.....	3613 Union Avenue.
15	Frt.	4	150	Martin Key.....	Key West, Fla.....	Box 443.
16	Fer.	12	1,200	Golden Gate Ferry Co. (Calif.).....	San Francisco, Calif.....	Foot Hyde Street.
17	Fsh.	1	38	John White.....	New York, N. Y.....	90 Bushwick Ave. (B.), Pier 9.
18	Fer.	12	b 1,200	Southern Pacific Golden Gate Ferries (Calif.).....	San Francisco, Calif.....	64 Pine Street.
19	Tow.	1	b 110	Petaluma & Santa Rosa R. R. Co. (Calif.).....	do.....	
20	Fsh.	4	80	Seacoast Packing Co. (Wash.).....	Juneau, Alaska.....	Craig, Alaska
21	Fer.	10	1,300	Southern Pacific Golden Gate Ferries (Calif.).....	San Francisco, Calif.....	64 Pine Street.
22	Fsh.	1	15	James Mason.....	Ketchikan, Alaska.....	Metlakatla, Alaska.
23	Frt.	2	80	Walter F. Wilhelm.....	Milwaukee, Wis.....	Oconto, Wis.
24	Fsh.	5	30	Alfred C. Weborg.....	do.....	Ellison Bay, Wis.
25	Fsh.	4	27	Nakat Packing Corporation (N. Y.).....	Ketchikan, Alaska.....	
26	Fer.	12	b 1,200	Golden Gate Ferry Co. (Calif.).....	San Francisco, Calif.....	Foot Hyde Street.
27	Pas.	1	30	B. C. Eide.....	Seattle, Wash.....	2923 Mayfair Avenue.
28	Fsh.	1	60	Benjamin F. Berry.....	New Bedford, Mass.....	Falmouth, Mass.
29	Frt.	2	32	E. M. Piper.....	Portland, Me.....	Saco, Me.
30	Fer.	12	b 1,200	Golden Gate Ferry Co. (Calif.).....	San Francisco, Calif.....	Foot Hyde Street.
31	Frt.	8	b 125	Union Fish Co. (Calif.).....	do.....	141 Clay Street.
32	Fer.	12	a 1,200	Golden Gate Ferry Co. (Calif.).....	do.....	Foot Hyde Street.
33	Fsh.	1	b 30	Lee On.....	do.....	120 Waverly Place.
34	Pas.	3	8	M. W. Richards.....	Louisville, Ky.....	615 South Third Street.
35	Tow.	1	60	Star & Crescent Boat Co. (Calif.).....	San Diego, Calif.....	Foot Broadway.
36	Frt.	1	45	Lester V. Williams.....	San Francisco, Calif.....	Stockton, Calif.
37	Fsh.	1	20	Mi Sum.....	do.....	145 Waverly Place.
38	Fer.	9	1,300	Golden Gate Ferry Co. (Calif.).....	do.....	Foot Hyde Street.
39	Fsh.	2	16	United States-Alaska Packing Co. (Wash.).....	Seattle, Wash.....	2012 Smith Tower.
40	Frt.	4	100	Wm. Crone.....	Eureka, Calif.....	Requa, Calif.
41	Fsh.	8	80	Alaska Pacific Salmon Corporation (Del.).....	Ketchikan, Alaska.....	
42	Fsh.	5	75	Herman Wisch.....	Milwaukee, Wis.....	Sheboygan, Wis.
43	Oys.	1	36	State of New Jersey.....	Philadelphia, Pa.....	Care Board of Shell Fish- eries, Trenton, N. J.
44	Pas.	1	40	Chancy W. Merkle.....	Grand Haven, Mich.....	Care North Side Grocery, Holland, Mich.
45	Tow.	2	100	Mrs. Goldabell Lewis.....	Seattle, Wash.....	Everett, Wash.
46	Tow.	8	450	Cary-Davis Tug & Barge Co. (Wash.).....	do.....	Pier A.
47	Fsh.	5	20	Louis Reeland.....	do.....	1738 Market Street.
48	Fsh.	2	110	Alaska Packers Association (Calif.).....	San Francisco, Calif.....	111 California Street.
49	Fsh.	2	10	J. A. Christensen.....	Seattle, Wash.....	Stanwood, Wash.
50	Fsh.	4	20	Booth Fisheries Co. (Del.).....	do.....	Pier 11-B, foot Wall Street.
51	Pas.	3	30	Stephan Ivanoff.....	Nome, Alaska.....	Unalakleet, Alaska.
52	Fsh.	18	90	W. A. Brady Fisheries (N. Y.).....	New York, N. Y.....	101 Beekman Street.
53	Fsh.	8	50	Mitchell Planchard.....	Los Angeles, Calif.....	2303 South Cabrillo Avenue, San Pedro, Calif.
54	Fsh.	4	30	F. M. Williams.....	Ketchikan, Alaska.....	
55	Frt.	2	50	Jesse A. Howland.....	Perth Amboy, N. J.....	Sea Bright, N. J.
56	Fsh.	2	16	Wm. H. Brown.....	Ketchikan, Alaska.....	Box 1042.
57	Pas.	1	20	J. W. Buskala.....	Astoria, Oreg.....	Eden, Wash.
58	Msc.	4	50	Stewart Sand Co. (Mo.).....	Kansas City, Mo.....	City Bank Building.
59	Tow.	10	140	Goodwin-Gallagher Sand & Gravel Corpora- tion (N. Y.).....	New York, N. Y.....	21 East Fortieth Street.
60	Fsh.	4	600	Arthur A. Rowland.....	Bridgeport, Conn.....	421 Seaview Avenue.
61	Tav.	3	60	Saunders & Cox.....	Washington, N. C.....	North Market Street, Orient- al, N. C.
62	Fsh.	3	15	Walter W. Kreshefske.....	Milwaukee, Wis.....	Pensaukee, Wis.
63	Msc.	1	20	Charles Hanson.....	New York, N. Y.....	Montauk, N. Y.
64	Tow.	1	40	Tom Moore Boom Co. (Wash.).....	Seattle, Wash.....	Ballard Station.
65	Fsh.	2	50	Benjamin Tuthill.....	New York, N. Y.....	Montauk, N. Y.
66	Tow.	3	150	Bay State Dredging & Contracting Co. (Mass.).....	Boston, Mass.....	62 Condor Street.

* Formerly ga. s. Nellie.

Line No.	Official No.	Signal letters	Rig	Name of vessel	Tonnage		Register dimensions			When built	Where built
					Gross	Net	Length	Breadth	Depth		
					Feet			Feet			
1	209047		Ga.	Gosome	7	0	34.2	13.0	3.0	1911	Sayville, N. Y.
2	225314		Ol. s.	Gossoon	146	51	110.8	24.9	11.5	1925	Essex, Mass.
3	211487		Ga. s.	Gotham	14	7	40.7	12.0	5.5	1913	East Boothbay, Me.
4	204200		Ga. s.	Gotlund	8	5	32.6	8.8	3.8	1906	Manitowoc, Wis.
5	203024		Ga. s.	Governor	32	22	52.7	17.4	5.2	1906	Stratford, Conn.
6	206210		Ga. s.	Governor	14	10	41.4	11.9	4.9	1909	Tacoma, Wash.
7	211999		Ga. s.	Governor	27	18	47.2	15.3	5.8	1914	Gig Harbor, Wash.
8	217020		Ga. s.	Governor	10	7	42.3	11.0	3.7	1915	Baltimore, Md.
9	223792		Ga. s.	Governor	7	5	35.2	9.2	4.5		Unknown
10	86554		Ol. s.	Governor M. B. M.	14	8	48.0	15.2	4.0	1901	San Francisco, Calif.
11	85581		Ga. s.	Governor Cook	5	.5	28.5	12.5	3.0	1879	Patchogue, N. Y.
12	136819		Ol. s.	Gov. Douglas	35	27	56.6	16.4	6.4	1900	Essex, Mass.
13	227365		Ol. s.	Governor Al. Smith	92	63	85.4	21.7	10.5	1928	do.
14	226058		Ol. s.	Governor Fuller	85	57	84.4	21.3	10.1	1927	do.
15	226057		El. s.	GOVERNOR MOORE	405	288	145.6	37.1	12.7	1926	Camden, N. J.
16	224952		Ol. s.	Governor Prence	83	56	104.3	15.0	8.1	1917	Kingston, N. Y.
17	225217		Ga. s.	Governor Shea	82	64	59.9	20.5	6.5	1923	Kingsland, Ga.
18	85508		Ga. s.	Governor Stone	9	7	39.0	12.6	3.3	1877	Pascagoula, Miss.
19	130262		Ol. s.	Gov. Albert C. Ritchie	747	384	193.5	30.0	13.3	1883	Newburgh, N. Y.
20	218482		Ga. s.	Gowan	9	7	32.0	9.2	4.5	1909	Bremerton, Wash.
21	226379		Ol. s.	Gowan	40	27	58.9	15.6	6.9	1927	Gig Harbor, Wash.
22	80218		Ga. s.	Grace	13	7	50.5	13.7	3.4	1892	Fairmount, Md.
23	200318		Ga. s.	Grace	11	8	36.7	14.5	3.8	1903	Urbanna, Va.
24	201270		Ga. w.	Grace	16	8	55.0	14.5	2.5	1904	New Orleans, La.
25	203602		Ga. s.	Grace	15	12	45.0	12.8	3.1	1906	Crittenden, Va.
26	205328		Ga. s.	Grace	9	6	39.8	11.0	3.6	1908	Port Madison, Wash.
27	205482		Ga. s.	Grace	7	5	32.9	8.4	3.4	1908	Shelton, Conn.
28	208094		Ga. s.	Grace	9	8	30.4	10.4	3.8	1911	Brooklyn, N. Y.
29	212425		Ga. s.	Grace	13	9	43.0	12.0	3.4	1914	Wrangell, Alaska
30	213322		Ga. s.	Grace	15	10	50.0	11.8	4.2	1915	St. Helens, Oreg.
31	224329		Ol. s.	GRACE	86	58	72.5	19.1	9.4	1924	Baltimore, Md.
32	225305		Ol. s.	Grace	41	27	52.8	13.6	6.4	1925	Manitowoc, Wis.
33	228527		Ol. s.	Grace	24	16	41.3	14.8	6.8	1929	St. Augustine, Fla.
34	228165		Ga. s.	Grace A.	15	12	39.6	12.2	5.2	1928	Amesbury, Mass.
35	222713		Ga. w.	Grace II	10	8	30.0	7.9	1.9	1923	Memphis, Tenn.
36	228549		Ol. s.	Grace H.	40	27	51.4	14.1	6.3	1929	Manitowoc, Wis.
37	216328		Ga. s.	Grace P.	22	11	45.6	14.3	5.1	1918	San Francisco, Calif.
38	212234		Ga. s.	Grace V.	7	7	27.6	8.9	3.4	1914	Little Suamico, Wis.
39	203185		Ga. s.	Grace W.	11	9	38.4	9.5	3.0	1906	Frankfort, Mich.
40	204774		Ga. s.	Grace W.	17	14	50.2	11.3	4.8	1906	St. Joseph, Mich.
41	207519		Ga. s.	Grace and Alice	31	19	52.6	17.5	5.9	1910	Calais, Me.
42	206010		Ga. s.	Grace and Amy	48	23	65.2	22.6	3.7	1909	Redwood City, Calif.
43	227055		Ol. s.	Grace and Evelyn	81	55	88.4	20.4	9.5	1927	Essex, Mass.
44	220341		Ga. s.	Grace and Lucy	8	6	37.0	11.8	2.8	1920	Noank, Conn.
45	80631		Ga. s.	Grace and Salome Post	31	25	55.0	19.0	5.6	1902	West Point, Va.
46	80376		Ga. s.	Grace Darling	76	43	84.2	21.0	9.4	1896	Essex, Mass.
47	214417		Ga. s.	Grace Darling	11	7	48.7	12.3	3.5	1916	Annapolis, Md.
48	200305		Ga. s.	Grace Fordham	14	14	45.4	16.0	3.0	1903	Greenport, N. Y.
49	225441		Ga. s.	Grace George	24	9	39.8	14.1	2.9	1926	Houma, La.
50	203459		Ga. s.	Grace Stiles	6	6	30.3	11.4	3.0	1906	Tuckerton, N. J.
51	222079		Ga. s.	Grace B. Garrison	9	8	35.0	11.1	3.5	1922	Fairton, N. J.
52	212175		Ga. s.	Grace M. Cribby	28	15	59.1	13.8	6.3	1914	Thomaston, Me.
53	200869		Ga. s.	Grace M. Denton	18	12	42.3	15.5	5.3	1909	Baldwin, N. Y.
54	201516		Ga. s.	Grace M. Wallace	12	12	45.2	13.5	2.8	1904	Morehead City, N. C.
55	85802		Ga. s.	Grace S. Mackoy	16	13	38.7	15.1	4.2	1883	Port Washington, N. Y.
56	215263		Ga. s.	Gracelend	10	7	37.7	11.3	4.0	1917	Emerson, Mich.
57	85441		Ga. s.	Gracie	12	11	38.0	14.0	4.0	1873	Boothbay, Me.
58	86107		Ga. s.	Gracie	25	14	58.0	17.7	5.0	1890	St. Michaels, Md.
59	80252		Ga. s.	Gracie	8	8	34.0	11.0	5.3	1893	Brooksville, Me.
60	207025		Ga. s.	Gracie	6	5	44.4	10.8	2.4	1909	Pecan Island, La.
61	212537		Ga. s.	Gracie D.	6	6	34.3	9.1	2.4	1914	Bottle, N. C.
62	85833		Ga. s.	Gracie G.	21	8	57.0	13.5	5.1	1886	Eastport, Me.
63	208076		Ga. s.	Gracie L.	14	12	51.3	12.8	5.0	1911	Georgetown, S. C.
64	223244		Ga. w.	Gracie M.	26	16	60.5	12.9	2.6	1923	Golconda, Ill.
65	86275		Ol. s.	Gracie S.	91	52	83.0	24.7	10.2	1893	San Francisco, Calif.
66	86015		Ga. s.	Gracie and Emily	9	7	33.5	14.4	3.8	1888	Patchogue, N. Y.
67	228153		Ga. s.	Graciela	8	8	30.6	10.5	4.7	1924	Ponce, P. R.
68	224318		Ga. s.	Grady S.	23	13	47.1	16.4	3.8	1924	Valparaiso, Fla.
69	225617		Ol. s.	Gramercy	64	43	63.8	18.8	7.4	1926	Tottenville, N. Y.
70	216060		Ga. s.	Grampus	87	83	81.6	22.3	11.1	1886	Noank, Conn.
71	211403		Ol. s.	Granada	11	9	34.5	11.1	4.3	1913	Jacksonville, Fla.
72	224855		Ga. w.	Grand	16	14	54.5	12.0	2.5	1924	Clarington, Ohio.
73	212391		Ga. s.	Granda	17	14	38.4	12.3	4.8	1914	Poulsbo, Wash.

¹ Formerly ga. s. Polarine.² Formerly ol. s. Empress.³ Formerly ol. s. Mary Teresa Carmela.⁴ Formerly U. S. N. S. C. 85.

Line No.	Service	Crew	Horse-power	Name of owner	Home port	Address of owner
1	Oys.	2	25	Frank Rogers	New York, N. Y.	Bayport, N. Y.
2	Cod.	31	230	O'Hara Bros. Co. (Mass.)	Boston, Mass.	22 Fish Pier.
3	Tnk.	1	35	Standard Oil Co. of New York (N. Y.)	New York, N. Y.	26 Broadway.
4	Fsh.	2	24	William Bohnow	Grand Haven, Mich.	Frankfort, Mich.
5	Frt.	4	50	Standard Transportation Co. (Del.)	New York, N. Y.	26 Broadway.
6	Tow.	3	65	Gilkey Bros. Towing Co. (Wash.)	Seattle, Wash.	Anacortes, Wash.
7	Fsh.	7	30	Booth Fisheries Co. (Del.)	do.	Pier 11-B, foot Wall Street.
8	Msc.	1	40	Arundel Corporation (Md.)	Baltimore, Md.	Pier 2, East Pratt Street.
9	Oys.	1	55	A. C. Hagemann	Philadelphia, Pa.	Front and Dock Streets.
10	Tow.	1	85	M. S. Lauritzen	San Francisco, Calif.	Richmond, Calif.
11	Msc.	1	10	Edwin F. Worth, sr.	New York, N. Y.	Bay Shore, N. Y.
12	Pas.	4	60	Earl P. Starrett	Rockland, Me.	Thomaston, Me.
13	Cod.	12	150	Benjamin Curcuro	Gloucester, Mass.	1 Beach Court.
14	Fsh.	9	150	Sch. Governor Fuller (Mass.)	do.	Fort Wharf.
15	Fer.	6	b 700	Electric Forries (N. J.)	New York, N. Y.	420 Lexington Avenue.
16	Cod.	6	100	Vincent Cerenbataro	Boston, Mass.	23 Fulton Place.
17	Pas.	6	80	W. R. Hooker	Miami, Fla.	19 Northeast Second Avenue.
18	Fsh.	2	16	Thomas Burns	Mobile, Ala.	Heron Bay, Bayou la Batre, Ala.
19	Fer.	3	1,440	Claborne-Annapolis Ferry Co. (Md.)	Annapolis, Md.	Claborne, Md.
20	Fsh.	1	16	William Stratton	Seattle, Wash.	12 West Denny Way.
21	Fsh.	4	65	Buchan & Heinen Packing Co. (Wash.)	Ketchikan, Alaska	Port Armstrong, Alaska.
22	Oys.	1	15	J. H. Forrest, sr.	Newport News, Va.	Jeffs, Va.
23	Frt.	2	15	William Schmidt	Baltimore, Md.	Overlea, Md.
24	Frt.	4	20	Neugass Moss Co. (La.)	New Orleans, La.	Marrero, La.
25	Frt.	1	24	F. L. Fitchett	Norfolk, Va.	Samos, Va.
26	Msc.	1	25	H. L. Simonds	Juneau, Alaska	Bellingham, Wash.
27	Msc.	1	18	Anna I. Tripp	New Haven, Conn.	538 Quinipiac Avenue.
28	Pas.	1	20	David T. Norton, jr.	New York, N. Y.	Amityville, N. Y.
29	Fsh.	1	32	Wm. Pavlov	Sitka, Alaska	
30	Fsh.	1	50	Columbia River Packers Association (Oreg.)	Astoria, Oreg.	252 Front Street.
31	Tow.	5	300	Grace S. S. Co. (Del.)	New York, N. Y.	10 Hanover Square.
32	Fsh.	5	b 100	Ole E. Olsen	Grand Haven, Mich.	Frankfort, Mich.
33	Fsh.	2	45	John J. Hanson	St. Augustine, Fla.	Box 1034.
34	Cod.	4	24	Sebastian Aiello	Gloucester, Mass.	Beach Court.
35	Pas.	1	6	Sam Huntley	Memphis, Tenn.	141 North Main Street.
36	Fsh.	4	b 75	John M. Manrath, sr.	Milwaukee, Wis.	Frankfort, Mich.
37	Fsh.	1	100	Northern Fisheries (Wash.)	San Francisco, Calif.	141 Clay Street.
38	Fsh.	3	15	Louis De Witt	Milwaukee, Wis.	Big Suamico, Wis.
39	Pas.	2	12	Geo. Waters, jr.	Grand Haven, Mich.	Frankfort, Mich.
40	Frt.	2	b 45	Adolph Green Construction Co. (Wis.)	Milwaukee, Wis.	154 North Pearl Street, Green Bay, Wis.
41	Frt.	2	20	Fred B. Small	Jonesport, Me.	Millbridge, Me.
42	Frt.	1	54	S. H. Frank & Co. (Calif.)	San Francisco, Calif.	410 Battery Street.
43	Fsh.	9	150	Sch. Grace and Evelyn (Mass.)	Gloucester, Mass.	Fort Wharf.
44	Cod.	2	40	St. Clair Brown	Vineyard Haven, Mass.	Edgartown, Mass.
45	Oys.	5	50	Alfred Polhamus	Philadelphia, Pa.	Leesburg, N. J.
46	Fsh.	16	72	Wilfred Bonny	Boston, Mass.	Marshfield, Mass.
47	Frt.	3	9	Robert Witt	Annapolis, Md.	Edgewater, Md.
48	Oys.	4	20	Ernest E. Ball	New York, N. Y.	Greenport, N. Y.
49	Msc.	3	50	Louisiana State Board of Health	New Orleans, La.	New Court Building.
50	Frt.	1	8	Harry Cox	Philadelphia, Pa.	Tuckerton, N. J.
51	Fsh.	2	24	Charles W. S. Garrison	do.	Bridgeton, N. J.
52	Frt.	2	40	Consolidated Lobster Co. (Mass.)	Boston, Mass.	280 Northern Avenue.
53	Fsh.	2	32	Roger Carman	New York, N. Y.	Baldwin, N. Y.
54	Fsh.	10	21	W. R. Willis	Beaufort, N. C.	Morehead, N. C.
55	Fsh.	1	24	William H. Verity	New York, N. Y.	Oyster Bay, N. Y.
56	Frt.	2	16	Francis J. Daey	Duluth, Minn.	503 Builders Exchange.
57	Frt.	1	15	Ralph L. Hall	Rockland, Me.	Stockton Springs, Me.
58	Oys.	6	30	Caleb T. Davls	Wilmington, Del.	Little Creek, Del.
59	Frt.	1	7	Wilbur R. Young	Rockland, Me.	Camden, Me.
60	Msc.	1	50	Jonas Weill	Lake Charles, La.	Abbeville, La.
61	Msc.	1	10	Andrew Gillipen	Beaufort, N. C.	Otway, N. C.
62	Frt.	2	32	Holmes Co. (Me.)	Eastport, Me.	Robbinston, Me.
63	Frt.	2	20	G. E. Lachicotte	Georgetown, S. C.	Waverly Hill, S. C.
64	Tow.	2	40	John Martin	Paducah, Ky.	Carrsville, Ky.
65	Pit.	5	142	San Francisco Bar Pilots Benevolent and Protective Association (Calif.)	San Francisco, Calif.	Pier 7.
66	Oys.	1	10	Sidney R. Smith	New York, N. Y.	Greenport, N. Y.
67	Frt.	3	40	Santiago Gessman	San Juan, P. R.	Playa de Fajardo, P. R.
68	Frt.	3	24	J. E. Allen	Pensacola, Fla.	Valparaiso, Fla.
69	Tow.	6	150	George C. Brown	New York, N. Y.	107 Hopping Avenue, Totterville, N. Y.
70	Fsh.	5	100	Nassau Fertilizer & Oil Co. (Fla.)	Fernandina, Fla.	
71	Tow.	2	30	C. F. Lytle	Omaha, Nebr.	Sioux City, Iowa.
72	Tow.	2	40	G. E. Rader	Pittsburgh, Pa.	Parkersburg, W. Va.
73	Fsh.	3	20	Astoria & Puget Sound Canning Co. (Wash.)	Juneau, Alaska	Excursion Inlet, Alaska.

* Formerly British ga. s. Governor Shea.
 • Formerly ol. s. Newburgh.

† Formerly ol. s. John Morrissey.

Line No.	Official No.	Signal letters	Rlg	Name of vessel	Tonnage		Register dimensions			When built	Where built
					Gross	Net	Length	Breadth	Depth		
					Feet						
					Feet	Feet	Feet				
1	206509		Ga. s.	Grand Island	5	5	35.0	9.0	4.6	1905	West De Pere, Wis.
2	222420		Ga. s.	Grand Isle II	87	59	76.6	16.9	8.2	1922	St. Louis, Mo.
3	218373		Ol. s.	Grand Marshall	128	70	108.0	23.6	11.2	1919	Essex, Mass.
4	202705		Ga. s.	Grand Rapids	14	10	53.0	13.2	3.9	1905	Holly, Fla.
5	200338		Ga. w.	Grandpa	12	12	42.0	9.0	3.4	1903	Rock Island, Ill.
6	204190		Ga. s.	Grant	14	10	47.2	12.3	4.5	1907	Seattle, Wash.
7	219720		Ga. s.	Grant	8	5	31.5	9.2	4.0	1920	do
8	225264		Ol. s.	Grant	51	42	61.4	16.4	7.8	1925	do
9	228644		Ga. s.	Grant H.	11	7	36.4	10.5	5.1	1929	Doty, Wash.
10	222232		Ga. s.	Grant Bethel	8	5	42.0	11.9	2.8	1922	Long Branch, N. J.
11	223325		Ga. s.	Graouk	7	6	32.6	8.6	3.6	1923	Charleston, S. C.
12	213901		Ga. s.	Gravina	36	25	54.9	16.2	6.2	1910	Tacoma, Wash.
13	219904		Ol. s.	Gravina Point	59	31	71.6	17.1	5.0	1920	Vancouver, Wash.
14	226252		Ga. s.	Gray	23	23	58.3	15.1	3.0	1927	Allena, Pa.
15	212295		Ga. s.	Grayling	23	16	43.5	13.4	5.6	1914	Seattle, Wash.
16	213271		Ga. s.	Grayling	28	11	59.4	12.5	6.7	1916	East Boothbay, Me.
17	224824		Ol. s.	Grayling	36	24	53.4	15.4	6.9	1925	Glg Harbor, Wash.
18	220697		Ga. s.	Grayling	21	12	50.0	13.7	6.4	1927	Damariscotta, Me.
19	85886		Ga. s.	Grazia Curino	9	9	42.0	15.2	3.4	1885	Biloxi, Miss.
20	211402		Ga. s.	Great Bridge	26	15	51.8	16.4	4.0	1913	Norfolk, Va.
21	219122		Ga. s.	Great Yarmouth	14	11	37.4	10.2	4.9	1919	Seattle, Wash.
22	210826		Ga. s.	Great Western Power Company No. 4.	10	7	39.4	10.9	4.8	1912	Oakland, Calif.
23	212890		Ga. s.	Great Western Power Company No. 5.	10	7	39.2	12.0	4.9	1914	do
24	216031		Ga. s.	Grebe	41	14	67.8	16.6	5.7	1918	do
25	214593		Ol. s.	Greek Girl	15	12	41.2	14.4	3.2	1912	Bay St. Louis, Miss.
26	107706		Ga. s.	Green Dragon	14	10	49.0	10.2	4.1	1901	Port Washington, N. Y.
27	211881		Ga. s.	Green Pond	9	6	30.8	11.5	4.3	1913	Olympia, Wash.
28	227201		Ol. s.	GREENWICH VILLAGE	245	167	99.4	29.5	10.8	1927	Brooklyn, N. Y.
29	226132		El. s.	GRENVILLE KANE	405	208	145.6	37.1	12.7	1926	Camden, N. J.
30	218483		Ga. s.	Grochen	11	8	37.5	9.5	5.0	1919	Seattle, Wash.
31	202264		Ga. s.	Grey Hound	7	5	38.4	12.0	2.6	1905	Tampa, Fla.
32	207147		Ga. s.	Greyhound	9	6	34.4	11.4	4.8	1902	Saunderstown, R. I.
33	207323		Ga. s.	Greyhound	10	10	65.0	7.0	3.3	1910	Rising Sun, Ind.
34	225705		Ga. w.	Greyhound	73	34	58.0	14.0	3.0	1926	Newport, Ark.
35	226888		Ga. s.	Greyhound	14	9	44.5	10.3	3.2	1927	St. Petersburg, Fla.
36	228012	MHBR	Ol. s.	Greyhound	165	110	108.9	23.2	9.1	1928	San Diego, Calif.
37	212251		Ga. s.	GRINNEL	9	6	38.4	9.5	3.4	1914	Memphis, Tenn.
38	208840		Ga. s.	Griswold	22	16	54.0	13.1	5.0	1911	West Mystic, Conn.
39	221209		Ga. s.	Grizly II	56	38	61.7	17.0	8.0	1921	Seattle, Wash.
40	223213		Ga. s.	Grocery Ark	29	28	40.2	14.3	1.5	1923	do
41	220147		Ga. s.	Groth	15	10	41.5	10.5	5.3	1920	Poulsbo, Wash.
42	222905		Ga. s.	Grover G	10	10	43.9	13.3	4.4	1923	Amburg, Va.
43	85911		Ga. s.	Grover Cleveland	10	8	40.4	13.0	3.7	1885	New Orleans, La.
44	86099		Ga. s.	Grover Cleveland	32	16	60.5	19.4	5.4	1890	Bridgeton, N. J.
45	85940		Ga. s.	Growler	9	8	31.3	14.1	3.4	1896	Bay Shore, N. Y.
46	203598		Ga. s.	Grubstake II	14	9	44.0	12.0	3.0	1909	Seattle, Wash.
47	215606		Ol. s.	Guemes	82	73	48.6	22.8	6.5	1917	Anacortes, Wash.
48	80409		Ga. s.	Guess	14	10	37.4	12.6	5.0	1896	Stratford, Conn.
49	95642		Ga. s.	Guide	54	39	80.0	14.4	4.8	1881	Tottenville, N. Y.
50	204934		Ol. s.	Guide	13	9	37.6	10.3	4.4	1900	San Francisco, Calif.
51	211205		Ga. s.	Guide	15	13	40.9	11.4	4.0	1913	Tacoma, Wash.
52	86427		Ga. s.	Gulldford	15	15	44.5	15.3	3.6	1896	Pocomoke City, Md.
53	206027		Ga. s.	Gulton	6	6	33.0	8.8	2.8	1909	Smyrna, N. C.
54	211663		Ga. s.	Gulf	10	10	37.2	10.5	3.8	1913	Beaumont, Tex.
55	227796	MGWB	Ol. s.	GULFBIRD	10,208	6,326	511.7	69.5	36.7	1928	Haverton Hill-on-Tees, England.
56	227282		Ol. s.	GULFCO	58	35	66.8	16.7	6.3	1928	South Jacksonville, Fla.
57	225390	MFWP	Ol. s.	GULFCREST	8,952	5,590	460.0	65.3	38.3	1926	Camden, N. J.
58	227978	MHBL	Ol. s.	GULFHAWK	10,208	6,326	511.7	69.5	36.7	1928	Haverton Hill-on-Tees, England.
59	226315	MGKF	Ol. s.	GULFPRIDE	12,510	7,834	525.0	74.3	31.6	1927	Kearny, N. J.
60	226286		Ol. s.	GULFSPRAY	379	197	136.2	27.1	11.2	1927	Chester, Pa.
61	226287		Ol. s.	GULFSprite	379	197	136.2	27.1	11.2	1927	do
62	228046	MICG	Ol. s.	GULFWING	10,208	6,326	511.7	69.5	36.7	1928	Haverton Hill-on-Tees, England.
63	227000		Ga. s.	Gulf of Maine	14	10	38.4	12.0	5.0	1927	Mystic, Conn.
64	219527	LVKW	Ol. s.	GULF OF VENEZUELA	6,629	4,124	425.0	57.2	33.1	1919	Oakland, Calif.
65	213213		Ga. s.	Gull	7	7	30.6	12.2	3.2	1904	Toms River, N. J.

1 Formerly ga. s. Avalon.
 2 Formerly ga. s. W. C. E.
 3 Formerly ga. s. Crowley No. 18.
 4 Formerly ga. s. Chintoc.

5 Formerly ga. s.
 (a) Augusta.
 (b) Green Dragon.
 (c) U. S. Navy Green Dragon.

Line No.	Service	Crew	Horse-power	Name of owner	Home port	Address of owner
1	Pas.	1	20	Levi Brown.....	Marquette, Mich.....	Box 433, Munising, Mich.
2	Pas.	5	70	Fred. G. Massot.....	New Orleans, La.....	1724 Erati Street.
3	Cod.	19	120	United Fisheries Co. (Mass.).....	Gloucester, Mass.....	288 Main Street.
4	Pas.	2	46	James E. Jerauld.....	Pensacola, Fla.....	1308 North Sixth Avenue.
5	Pas.	1	12	G. A. Buckley.....	Chicago, Ill.....	Joliet, Ill.
6	Fsh.	6	40	Booth Fisheries Co. (Del.).....	Seattle, Wash.....	Pier 11B, foot Wall Street.
7	Frt.	2	12	Harold Lorentzen.....	do.....	Port Madlson, Wash.
8	Fsh.	9	90	Jacob Knutson.....	Ketchikan, Alaska.....	Care Tongas Trading Co.
9	Fsh.	1	20	Oscar Halverson.....	Seattle, Wash.....	General delivery, Doty, Wash.
10	Pas.	2	35	Grant Bethel.....	Philadelphia, Pa.....	1210 Aldrie Street.
11	Tow.	2	36	William Johnson & Co. (S. C.).....	Charleston, S. O.....	Foot Laurens Street.
12	Fsh.	2	85	Nakat Packing Corporation (N. Y.).....	Ketchikan, Alaska.....	
13	Fsh.	5	120	Shepard Point Packing Co. (Wash.).....	Seattle, Wash.....	Colman Building.
14	Fer.	1	25	Grays Landing Ferry Co. (Pa.).....	Pittsburgh, Pa.....	700 Union Trust Building.
15	Fsh.	5	40	Tony Christensen.....	Ketchikan, Alaska.....	
16	Frt.	2	65	Seacoast Canning Co. (Me.).....	Eastport, Me.....	Sea Street.
17	Fsh.	8	45	Dominic Baretich.....	Tacoma, Wash.....	2315 North Thirtieth Street.
18	Msc.	1	50	M. L. Gray.....	Belfast, Me.....	Harborside, Me.
19	Frt.	2	50	Vincent Dimare.....	Galveston, Tex.....	1426 Avenue D.
20	Frt.	1	50	John S. Dunn.....	Norfolk, Va.....	216 Colley Avenue.
21	Fsh.	1	25	North Pacific Sea Products Co. (S. Dak.).....	Seattle, Wash.....	L. C. Smith Building.
22	Pas.	1	30	Great Western Power Co. (Calif.).....	San Francisco, Calif.....	530 Bush Street.
23	Tow.	1	50	do.....	do.....	Do.
24	Fsh.	3	110	Alaska Packers Association (Calif.).....	do.....	111 California Street.
25	Fsh.	4	42	Chas. R. Gibson.....	Corpus Christi, Tex.....	620 Water Street.
26	Pas.	3	75	Bergio L. Kaufman.....	Philadelphia, Pa.....	Collingswood, N. J.
27	Tow.	1	14	David Whitener.....	Tacoma, Wash.....	New Kamliche, Wash.
28	Fer.	2	300	City of New York.....	New York, N. Y.....	Municipal Building.
29	Fer.	6	b 700	Electric Ferries (N. J.).....	do.....	420 Lexington Avenue.
30	Fsh.	3	20	Nordby Supply Co. (Wash.).....	Seattle, Wash.....	1300 Western Avenue.
31	Msc.	4	18	City of Key West.....	Key West, Fla.....	703 Eaton Street.
32	Fsh.	1	18	Axel Koliler.....	Providence, R. I.....	44 Seymour Street.
33	Pas.	1	90	J. W. Whitlock & Co.....	Evansville, Ind.....	Rising Sun, Ind.
34	Tow.	6	60	P. A. Hall.....	Memphis, Tenn.....	Newport, Ark.
35	Pas.	2	400	R. L. Bunkley.....	Tampa, Fla.....	St. Petersburg, Fla.
36	Fsh.	9	450	M. M. Medina.....	San Diego, Calif.....	Point Loma, Calif.
37	Tow.	1	24	Columbia Package Co. (Tenn.).....	Memphis, Tenn.....	Mallory Branch, Tenn.
38	Pas.	2	90	Griswold Co. (Conn.).....	New London, Conn.....	294 State Street.
39	Fsh.	2	100	F. Nordland.....	Seattle, Wash.....	2858 West Fifty-eighth Street.
40	Mso.	1	20	August Jeper.....	do.....	Ketchikan, Alaska.
41	Fsh.	3	20	Ole Simpson.....	Astoria, Oreg.....	Knappa, Oreg.
42	Oys.	3	24	Rufus Crockett.....	Reedville, Va.....	Tangier, Va.
43	Fsh.	2	30	Charles J. Cain.....	Mobile, Ala.....	Bayou la Batre, Ala.
44	Oys.	10	36	Christian Johnson.....	Philadelphia, Pa.....	Greenwich, N. J.
45	Fsh.	1	18	Harrison B. Watts.....	New York, N. Y.....	Bay Shore, N. Y.
46	Fsh.	1	20	F. A. J. Gallwas.....	Juneau, Alaska.....	Douglas, Alaska.
47	Fer.	3	65	W. H. Bessner.....	Seattle, Wash.....	Anacortes, Wash.
48	Frt.	2	18	Standard Oyster Co.....	Bridgeport, Conn.....	South Norwalk, Conn.
49	Tow.	4	100	Foundation Co. (N. Y.).....	New York, N. Y.....	120 Liberty Street.
50	Tow.	1	65	Atlas Imperial Engine Co. (Calif.).....	San Francisco, Calif.....	Foot Nineteenth Street, Oak- land, Calif.
51	Fsh.	6	20	Hidden Inlet Canning Co. (Alaska).....	Juneau, Alaska.....	Care Hood Bay Canning Co., Killisnoo, Alaska.
52	Frt.	1	22	W. E. Gilliam.....	Norfolk, Va.....	Carrlton, Va.
53	Msc.	1	10	L. V. Willis.....	Beaufort, N. C.....	23 Fulton Street, New York, N. Y.
54	Frt.	3	22	Gulf Refining Co. (La.).....	New Orleans, La.....	Mooringsport, La.
55	Tnk.	33	3, 200	Gulf Refining Co. (Tex.).....	Port Arthur, Tex.....	West Port Arthur, Tex.
56	Tnk.	2	120	do.....	Pittsburgh, Pa.....	Fick Annex.
57	Tnk.	42	b 4, 000	do.....	Port Arthur, Tex.....	West Port Arthur, Tex.
58	Tnk.	40	3, 260	do.....	do.....	Do.
59	Tnk.	35	b 4, 200	do.....	do.....	Do.
60	Tnk.	12	400	do.....	do.....	Do.
61	Tnk.	7	400	do.....	do.....	Do.
62	Tnk.	40	3, 260	do.....	do.....	Do.
63	Tnk.	1	40	do.....	Portland, Me.....	601 Danforth Street.
64	Tnk.	37	28, 000	do.....	Port Arthur, Tex.....	West Port Arthur, Tex.
65	Pas.	2	12	Howard C. Miller.....	Philadelphia, Pa.....	Barnegat, N. J.

⁶ Formerly ga. s. Molde.
⁷ Formerly ga. s. Hessele.

⁸ Formerly British cl.s. Guilfbird.
⁹ Formerly st. s. Misklanza.

Line No.	Official No.	Signal letters	Rig	Name of vessel	Tonnage		Register dimensions			When built	Where built
					Gross	Net	Length	Breadth	Depth		
					Feet			Feet			
1	85839		Ga. s.	Gurnard	10	8	32.7	14.0	4.5	1883	Brooklyn, N. Y.
2	212259		Ga. s.	Gurnot	70	46	58.0	18.0	6.3	1914	Boothbay Harbor, Me.
3	86217		Ol. s.	Ous Simpson	30	24	55.4	21.2	4.0	1892	Bayou Talla, Miss.
4	226135		Ga. s.	Guy Junior	50	34	53.6	16.5	5.6	1927	Houghton, Wash.
5	206156		Ga. s.	Gwa-go-II	12	11	36.8	10.4	4.0	1903	West De Pere, Wis.
6	203834		Ga. s.	Gwendolyn	15	10	44.7	10.3	4.8	1903	Vallejo, Calif.
7	86216		Ol. s.	Gyda	22	15	64.8	12.7	6.1	1892	Boston, Mass.
8	211151		Ga. s.	Gyda Else	67	26	74.2	17.5	7.6	1913	Milton, Del.
9	218181		Ga. s.	Gypsy	9	7	33.8	7.5	3.4	1919	Seattle, Wash.
10	220193		Ga. s.	Gypsy	12	8	41.6	10.2	4.4	1904	Arundel Cove, Md.
11	223363		Ga. s.	Gypsy	11	9	33.0	8.0	2.4	1922	Scow Bay, Alaska
12	223769		Ga. s.	Gypsy	8	6	34.2	9.5	3.4	1924	St. James, Mich.
13	96571		Ga. s.	H. Eppinger	96	71	80.0	27.5	6.2	1901	Sun Francisco, Calif.
14	209479		Ga. s.	H. B. D.	14	13	39.0	9.8	4.5	1908	Little Suamico, Wis.
15	216895		Ga. s.	H. W. D.	12	9	37.2	12.3	3.0	1915	Montegut, La.
16	213175		Ga. s.	H. W. S. W.	7	6	25.5	8.2	3.1	1914	Green Bay, Wis.
17	224078		Ga. s.	H. P.	8	5	33.8	11.1	2.6	1923	Houma, La.
18	221914		Ga. s.	H. F. 1	9	8	37.5	10.3	3.7	1918	Sea Isle City, N. J.
19	221915		Ga. s.	H. F. 2	9	8	37.5	10.3	3.7	1918	do
20	223347		Ga. s.	H. & H.	10	7	36.7	10.6	5.1	1923	Tacoma, Wash.
21	225393		Ga. w.	H. & R.	20	17	62.0	16.0	2.8	1926	New Haven, Mo.
22	226169		Ga. s.	H. & C. No. 2	11	8	36.2	9.3	3.0	1920	Hawesville, Ky.
23	225446		Ga. w.	H. & C. Ferry	42	27	64.7	26.0	3.6	1926	do
24	225959		Ga. s.	H-10 Water Taxi 2	10	6	37.3	8.2	5.2	1922	Los Angeles, Calif.
25	225839		Ga. s.	H-10 Water Taxi 3	11	7	38.8	8.3	5.4	1922	do
26	225072		Ga. s.	H-10 Water Taxi 4	14	9	42.8	9.0	5.5	1923	do
27	225850		Ga. s.	H-10 Water Taxi 5	13	8	42.0	9.5	5.2	1925	do
28	226098		Ga. s.	H-10 Water Taxi 6	11	7	44.7	9.6	5.3	1925	do
29	226243		Ga. s.	H-10 Water Taxi 7	7	5	45.3	10.3	6.7	1925	do
30	225083		Ga. s.	H-10 Water Taxi 8	13	9	47.6	10.2	6.1	1925	do
31	225851		Ga. s.	H-10 Water Taxi 9	11	7	42.7	9.2	4.6	1926	do
32	225962		Ga. s.	H-10 Water Taxi 10	12	8	42.0	9.2	4.8	1926	do
33	226905		Ga. s.	H-10 Water Taxi 11	14	9	45.5	10.2	4.9	1927	do
34	225963		Ga. s.	H-10 Water Taxi 12	12	8	42.5	9.2	4.8	1926	do
35	225964		Ga. s.	H-10 Water Taxi 13	13	8	42.6	9.2	5.0	1926	do
36	226972		Ol. s.	H-10 Water Taxi 14	14	9	45.5	10.2	4.9	1927	do
37	226372		Ga. s.	H-10 Water Taxi 15	13	8	42.5	10.0	4.9	1927	do
38	226915		Ga. s.	H-10 Water Taxi 16	13	11	42.5	10.0	4.9	1927	Long Beach, Calif.
39	227051		Ga. s.	H-10 Water Taxi 17	13	8	49.9	11.0	5.1	1927	do
40	227784		Ga. s.	H-10 Water Taxi 18	11	6	41.0	10.0	4.4	1928	do
41	225978		Ga. s.	H. Waterhill	22	19	41.5	12.0	4.7	1926	Manitowoc, Wis.
42	207824		Ga. s.	H. A. Deery	21	17	48.6	16.4	4.2	1910	Charleston, S. C.
43	212067		Ga. s.	H. A. Johnson	11	7	31.0	12.2	5.7	1915	Swans Island, Me.
44	207890		Ga. s.	H. B. Burger, Jr.	14	14	46.0	11.0	4.8	1910	Manitowoc, Wis.
45	207216		Ga. s.	H. B. Jones	43	33	56.2	14.0	6.5	1910	Seattle, Wash.
46	225507		Ol. s.	H. C. Drewer	54	37	59.8	20.0	6.6	1926	Amburg, Va.
47	220744		Ga. w.	H. C. Glivan	13	13	58.0	18.0	2.4	1920	Clarksville, Tenn.
48	209154		Ga. s.	H. C. Lowery	8	5	42.1	10.4	3.2	1911	Tilghmans, Md.
49	223045		Ga. w.	H. C. Milnor	9	9	46.4	11.6	2.4	1919	Knoxville, Tenn.
50	96485		Ga. s.	H. C. Price	11	10	37.4	15.8	4.0	1900	Patchogue, N. Y.
51	224551		Ga. s.	H. C. Townsend	137	94	126.3	18.0	9.3	1882	Glasgow, Scotland
52	96007		Ga. s.	H. F. Hilderbrandt	5	5	23.7	12.9	3.3	1887	Patchogue, N. Y.
53	95895		Ga. s.	H. F. Lankford	10	9	53.0	14.3	3.2	1896	Somerset County, Md.
54	217008		Ga. s.	H. F. Rogers	45	23	62.0	18.3	5.3	1918	Deep Creek, Va.
55	213312		Ga. s.	H. J. Branigan, Jr.	38	30	56.0	19.9	5.4	1915	Paulsboro, N. J.
56	205332		Ga. s.	H. J. Davis	45	32	65.6	17.6	4.6	1908	Sebewaing, Mich.
57	95927		Ga. s.	H. L. Tall	10	9	51.0	13.0	3.6	1887	Somerset County, Md.
58	221025		Ga. s.	H. P. Spreg	8	7	37.6	10.4	2.5	1921	Davis, N. C.
59	218334	LRQJ	Ol. s.	H. R. Humphreys	212	76	126.1	20.7	9.7	1919	Weems, Va.
60	222748		Ol. s.	H. S. HENNEN	35	24	60.0	15.0	4.5	1923	Grafton, Ill.
61	96193		Ga. s.	H. S. Morgan	17	8	52.0	16.0	4.4	1892	Rockhall, Md.
62	221701	MDGP	Ol. s.	H. T. HARPER	3,803	2,300	329.9	46.2	25.7	1921	Oakland, Calif.
63	211457		Ol. s.	H. W. Carter	30	20	62.0	11.4	5.6	1913	Oshkosh, Wis.
64	220014		Ol. s.	Haakon	77	52	70.8	18.1	8.0	1920	Seattle, Wash.
65	96537		Ga. s.	Haddle Blanch	15	12	46.4	14.2	3.9	1901	Southport, N. C.
66	228261		Ga. s.	Haldee	14	9	53.2	11.4	4.0	1929	Marietta, Wash.
67	205067		Ga. s.	Halcyon	32	22	64.5	15.4	5.9	1908	Dockton, Wash.
68	213406		Ga. s.	Halcyon	18	12	48.2	14.5	5.8	1915	Sausalito, Calif.
69	224104		Ga. s.	Halcyon	10	9	34.4	11.5	3.7	1921	Kenai, Alaska

1 Formerly ga. s. Sussex.
 2 U. S. Navy Sussex.
 3 Formerly ga. s. Let's Go.
 4 Formerly ga. s. Glenn.
 5 Formerly ga. s. Whiz Bag II.

6 Formerly ga. s. Carino.
 7 Formerly ga. s. Marcella II.
 8 Formerly ga. s. Eagle.
 9 Formerly ol. s. Cummins.
 10 Formerly ga. s. Liebre.
 11 Formerly ga. s. Lark.

Line No.	Service	Crew	Horse-power	Name of owner	Home port	Address of owner
1	Pas.	3	28	Mark A. Noble.....	New York, N. Y.....	25 Broad Street.
2	Frt.	2	175	Casco Bay Line (Me.).....	Portland, Me.....	Customhouse Wharf.
3	Fer.	3	45	Leonard Waguespack.....	New Orleans, La.....	Vacherie, La.
4	Fsh.	9	100	Libby, McNeill & Libby (Me.).....	Seattle, Wash.....	88 Hamlin Street.
5	Fsh.	3	16	Allen Jensen.....	Sault Ste Marie, Mich.....	Naubinway, Mich.
6	Frt.	1	b 45	C. A. Lauritzen.....	San Francisco, Calif.....	Antioch, Calif.
7	Cod.	6	45	James Sabella.....	Boston, Mass.....	292 North Street.
8	Fsh.	8	75	Gusta Johannesen.....	New York, N. Y.....	717 Third Avenue (B.).
9	Fsh.	1	18	Frank Chappell.....	Seattle, Wash.....	908 Thirty-fourth Avenue.
10	Pas.	2	40	Paul Brommer.....	Philadelphia, Pa.....	2345 North Sixth Street.
11	Msc.	2	20	Carstens Packing Co. (Me.).....	Petersburg, Alaska.....	
12	Fsh.	2	30	Wilfred O'Brien.....	Grand Haven, Mich.....	St. James, Mich.
13	Frt.	2	90	Gibson Properties Co. (Calif.).....	San Francisco, Calif.....	37 Drumm Street.
14	Fsh.	2	b 15	Loyal W. DeClerc.....	Milwaukee, Wis.....	213 North Washington Street, Green Bay, Wis.
15	Frt.	2	20	Henry Defelco.....	New Orleans, La.....	Cut Off, La.
16	Msc.	2	12	Greiling Engineering Co. (Wis.).....	Milwaukee, Wis.....	924 McDonald Street, Green Bay, Wis.
17	Fsh.	2	18	Houma Packing Co. (La.).....	New Orleans, La.....	Houma, La.
18	Fsh.	4	20	Christopher Montagne.....	Philadelphia, Pa.....	Sea Isle City, N. J.
19	Fsh.	6	20	Taylor Bros. Fish Co.....	do.....	Wildwood, N. J.
20	Fsh.	1	10	W. H. Smith.....	Tacoma, Wash.....	Puyallup, Wash.
21	Pas.	1	15	Edward F. Schwentker.....	St. Louis, Mo.....	New Haven, Mo.
22	Pas.	2	12	J. W. Pate.....	Louisville, Ky.....	Hawesville, Ky.
23	Fer.	6	60	O. D. Mattingly.....	do.....	do.
24	Pas.	2	150	H-10 Water Taxi Co. (Calif.).....	Los Angeles, Calif.....	Fifth Street Landing, San Pedro, Calif.
25	Pas.	2	b 200	do.....	do.....	Do.
26	Pas.	2	b 175	do.....	do.....	Do.
27	Pas.	2	b 225	do.....	do.....	Do.
28	Pas.	2	b 175	do.....	do.....	Do.
29	Pas.	1	225	do.....	do.....	Do.
30	Pas.	2	b 100	do.....	do.....	Do.
31	Pas.	2	100	do.....	do.....	Do.
32	Pas.	2	100	do.....	do.....	Do.
33	Pas.	2	b 225	do.....	do.....	Do.
34	Pas.	2	220	do.....	do.....	Do.
35	Pas.	2	100	do.....	do.....	Do.
36	Pas.	2	b 75	do.....	do.....	Do.
37	Pas.	2	100	do.....	do.....	Do.
38	Pas.	1	b 175	do.....	do.....	Do.
39	Pas.	2	b 175	do.....	do.....	Do.
40	Pas.	2	b 100	do.....	do.....	Do.
41	Fsh.	4	b 50	Carl Jacobi.....	Chicago, Ill.....	Michigan City, Ind.
42	Frt.	3	25	Chatham Oyster Co. (Ga.).....	Beaufort, S. C.....	Care John L. Wall, Box 319.
43	Frt.	1	25	N. F. Trefethen Co.....	Portland, Me.....	37 Customhouse Wharf.
44	Pas.	2	40	Central Dredging Co. (Ohio).....	Cleveland, Ohio.....	Union Trust Building.
45	Fsh.	4	85	Alaska Pacific Salmon Corporation (Del.).....	Ketchikan, Alaska.....	
46	Fsh.	2	45	Howard S. Drewer.....	Crisfield, Md.....	South Somerset Avenue.
47	Fer.	1	10	Dickson and Cheatham Counties.....	Nashville, Tenn.....	County courthouse, Dickson, Tenn.
48	Oys.	2	15	Robert E. Nash.....	Baltimore, Md.....	Obester, Md.
49	Tow.	2	20	H. C. Milnor.....	Chattanooga, Tenn.....	Knoxville, Tenn.
50	Frt.	2	21	C. C. Galbraith.....	New York, N. Y.....	117 West Street.
51	Frt.	3	240	W. J. Townsend.....	Baltimore, Md.....	Foot Block Street.
52	Oys.	1	14	William Stone.....	New York, N. Y.....	Riverhead, N. Y.
53	Frt.	5	11	W. M. Evans.....	Crisfield, Md.....	Tylerton, Md.
54	Frt.	2	45	John A. Guy.....	do.....	Ewell, Md.
55	Frt.	3	75	Bay Shipping Corporation (N. Y.).....	New York, N. Y.....	655 West Seventeenth Street.
56	Frt.	4	b 40	Jacob Weber.....	Milwaukee, Wis.....	Sturgeon Bay, Wis.
57	Frt.	2	20	James Shriver.....	Baltimore, Md.....	Pasadena, Md.
58	Frt.	1	18	Joseph F. Styron.....	Beaufort, N. C.....	Davis, N. C.
59	Fsh.	37	300	Bellows & Squires Co. (Va.).....	Reedville, Va.....	Ocran, Va.
60	Tow.	1	100	Missouri Valley Bridge & Iron Co. (Kans.).....	Kansas City, Mo.....	Leavenworth, Kans.
61	Frt.	2	50	Albert W. Woodfield.....	Baltimore, Md.....	Galesville, Md.
62	Tuk.	23	b 2,000	Standard Oil Co. of California (Del.).....	San Francisco, Calif.....	225 Bush Street.
63	Tow.	8	135	Cook & Brown Lime Co. (Wis.).....	Milwaukee, Wis.....	Oshkosh, Wis.
64	Fsh.	8	100	Port Walter Herring & Packing Co. (Alaska).....	Juneau, Alaska.....	Port Walter, Alaska.
65	Fsh.	3	12	Chatham Oyster Co. (Ga.).....	Beaufort, S. C.....	Care John L. Wall, Box 319.
66	Fsh.	3	27	F. T. Kennedy.....	Seattle, Wash.....	Marieta, Wash.
67	Fsh.	2	75	Alaska Sanitary Packing Co.....	do.....	627 Colman Building.
68	Tow.	1	25	E. V. Rideout.....	San Francisco, Calif.....	Pier 19.
69	Fsh.	1	12	M. C. Knudsen.....	Seward, Alaska.....	Seldovia, Alaska.

11 Formerly ga. s. Chief.
 12 Formerly ga. s. Scout.
 13 Formerly ga. s. Chief II.
 14 Formerly ol. s. Sallor Boy II.
 15 Formerly ga. s. Reimero.
 16 Formerly ga. s. Owl.

17 Formerly ol. s. Tony.
 18 Formerly ga. s. Tony II.
 19 a British st. y. Sylvia.
 b U. S. Navy st. s. Sylvia.
 20 Formerly ga. s. Gladolas.
 * Formerly ga. s. Franklin Baker.

Line No.	Official No.	Signal letters	Rig	Name of vessel	Tonnage		Register dimensions			When built	Where built
					Gross	Net	Length	Breadth	Depth		
					Feet			Feet			
1	208164		Ga. s.	Hallfax	21	20	43.5	13.1	3.0	1910	Daytona, Fla.
2	208237		Ga. s.	Halley's	12	8	38.0	10.7	4.0	1910	Wrangell, Alaska
3	06131		Ga. s.	Halle K	23	20	62.7	17.8	4.8	1931	Solomons, Md.
4	220544		Ga. s.	Halyonko	40	20	65.4	19.7	4.8	1920	Orient, N. Y.
5	221259		Ol. s.	Hamer	18	12	47.3	15.0	4.9	1919	Arverne, N. Y.
6	218573		Ga. s.	Hamilton	15	12	40.5	10.5	2.4	1919	Atlantic, N. C.
7	11879		Ga. s.	Hamlet	20	25	49.0	17.5	4.8	1867	Bellport, N. Y.
8	203494		Ga. s.	Hammitt L. Robbins	48	39	71.7	22.0	5.1	1906	Sallsbury, Md.
9	211583		Ga. s.	Hammond	10	7	37.3	11.5	3.6	1913	Astoria, Oreg.
10	200327		Ga. s.	Hampton	28	21	55.4	16.8	4.0	1903	Stratford, Conn.
11	207980		Ga. s.	Hanna	17	11	41.7	12.5	5.6	1910	Seattle, Wash.
12	208772		Ga. s.	Hannah B.	9	6	27.9	9.0	3.3	1903	Northport, Mich.
13	224477		Ga. s.	Hannah B.	8	5	31.9	10.7	4.7	1925	Mystic, Conn.
14	228051		Ol. s.	Hannah C.	52	35	59.2	17.5	7.1	1928	Seattle, Wash.
15	208411		Ol. s.	Hannah H.	67	50	82.2	25.3	5.4	1911	Greenport, N. Y.
16	90162		Ga. s.	Hannah Mulford	18	9	44.4	16.4	5.0	1892	Dividing Creek, N. J.
17	220982		Ol. s.	Hans	21	10	43.6	13.6	5.5	1920	Sturgeon Bay, Wis.
18	213050		Ga. s.	Happy	17	12	40.3	12.6	5.6	1915	Seattle, Wash.
19	202006		Ga. s.	Happy Days	18	14	46.0	14.8	3.7	1905	Croton, N. Y.
20	225590		Ga. s.	Happy Hours	10	8	36.0	11.9	3.9	1926	Lindenhurst, N. Y.
21	222483		Ga. s.	Happy Jack	14	13	48.3	9.7	4.0	1917	Essington, Pa.
22	223039		Ga. s.	Happy Valley	13	10	42.5	13.3	3.0	1924	Beaufort, N. C.
23	213209		Ga. s.	Harald	10	17	40.0	12.4	5.0	1915	Seattle, Wash.
24	221069		Ol. s.	Harbor	62	28	74.8	18.8	8.2	1925	Oakland, Calif.
25	204176		Ga. s.	Harder	12	8	36.2	10.9	3.6	1907	Bullard, Wash.
26	221214		Ga. s.	Harding	23	19	48.1	13.8	6.7	1921	Seattle, Wash.
27	222402		Ga. s.	Hardly Able	8	6	30.8	7.0	2.5	1922	Louisville, Ky.
28	214752		Ga. s.	Harlowe	28	20	54.0	16.0	4.0	1917	North Harlowe, N. O.
29	221250		Ga. s.	Harmony	24	15	51.6	13.2	6.8	1921	Friendship, Me.
30	226231		Ga. s.	Harmony	14	11	56.0	11.4	4.9	1927	Throggs Neck, N. Y.
31	226551		Ga. s.	Harmony	54	37	62.0	16.0	7.8	1927	Gig Harbor, Wash.
32	201926		Ga. s.	Harold	13	8	40.3	13.6	5.3	1905	East Machias, Me.
33	203769		Ga. s.	Harold	36	12	56.5	10.3	6.6	1906	Atlantic City, N. J.
34	212868		Ga. s.	Harold	18	12	38.9	12.3	5.5	1914	Tacoma, Wash.
35	217475		Ga. s.	Harold	7	5	32.0	9.0	4.3	1919	Seattle, Wash.
36	224545		Ga. s.	Harold	20	9	49.3	13.2	4.9	1925	Deltaville, Va.
37	225503		Ga. s.	Harold	9	6	30.6	9.4	5.0	1926	Tacoma, Wash.
38	228506		Ga. s.	Harold	17	9	42.0	12.0	4.5	1920	Petersburg, Alaska
39	228728		Ol. s.	Harold	17	15	42.0	12.4	5.6	1929	Mystic, Conn.
40	224026		Ol. s.	Harold A.	56	38	67.0	17.5	7.1	1927	Seattle, Wash.
41	204450		Ga. s.	Harold B.	8	6	34.3	9.4	3.3	1902	Ludington, Mich.
42	226147		Ga. s.	Harold J.	26	17	48.1	13.5	6.0	1926	Seattle, Wash.
43	96081		Ga. s.	Harold K.	8	7	33.0	13.1	3.7	1889	Patchogue, N. Y.
44	209111		Ga. s.	Harold K.	13	7	41.7	12.0	4.5	1911	Lubec, Me.
45	223558		Ga. s.	Harold L.	12	11	34.9	11.9	5.1	1924	Mystic, Conn.
46	227295		Ga. s.	Harold O.	13	8	43.8	11.8	4.6	1918	Los Angeles, Calif.
47	224870		Ga. s.	Harold S.	7	6	34.4	9.3	3.4	1925	Bowers, Del.
48	213518		Ga. s.	Harold V.	17	12	43.0	11.8	4.3	1915	Huntspur, Mich.
49	228553		Ga. s.	Harold & Lewis	11	6	37.4	11.5	5.1	1929	Friendship, Me.
50	228002		Ol. s.	HAROLD J. TAGGART	110	75	80.2	20.1	9.1	1928	Camden, N. J.
51	202923		Ga. s.	Harp	26	17		13.3	4.6	1906	Bridgeport, Conn.
52	221637		Ga. s.	Harpoon	24	20	61.0	15.8	6.0	1921	Fairhaven, Mass.
53	96629		Ga. s.	Harriet	16	12	38.0	14.0	5.4	1902	Millford, Del.
54	200753		Ga. s.	Harriet	9	6	29.6	13.2	4.0	1904	Noank, Conn.
55	222766		Ol. s.	Harriet	72	32	60.2	20.6	7.1	1923	Sausalito, Calif.
56	217635		Ga. s.	Harriett	10	7	42.3	10.3	4.2	1919	Collington, N. C.
57	96011		Ga. s.	Harriet O.	10	7	32.0	12.7	4.3	1889	Keyport, N. J.
58	216171		Ol. s.	Harriette B. K.	69	60	57.5	16.5	4.8	1918	Sturgeon Bay, Wis.
59	207694		Ga. s.	Harrigan	7	5	31.0	9.0	3.0	1910	La Conner, Wash.
60	96608		Ga. s.	Harrington	14	10	40.8	11.3	4.2	1902	Warrenton, Oreg.
61	95995		Ga. s.	Harris Brothers	69	37	50.0	16.7	3.7	1889	Key West, Fla.
62	204011		Ga. s.	Harrison	28	19	56.4	21.0	4.0	1907	DeLisle, Miss.
63	96437		Ga. s.	Harry	10	7	42.0	10.9	4.9	1899	West Seattle, Wash.
64	224645		Ga. s.	Harry	9	6	35.8	9.8	3.5	1920	Norfolk, Va.
65	227136		Ga. s.	Harry, jr.	12	8	36.5	11.0	5.5	1928	Tacoma, Wash.
66	207555		Ga. s.	Harry B., jr.	14	10	41.1	14.0	4.3	1910	Croton on Hudson, N. Y.
67	220474		Ga. s.	Harry B., jr.	8	6	33.0	10.8	4.3	1925	Mariners Harbor, N. Y.
68	220859		Ga. w.	Harry E. Mc.	12	10	34.9	10.0	2.2	1920	Clarendon, Ark.
69	208085		Ga. w.	Harry H.	10	10	52.5	10.8	3.1	1910	Tyrene, Ky.
70	211023		Ga. s.	Harry H.	24	21	51.0	17.2	4.6	1913	Patchogue, N. Y.

¹ Formerly ga. s. Rebecca McLain.

² Formerly ga. s. Edw. F. Leeds.

³ Formerly ga. s. L. Scatena.

⁴ Formerly ga. s. Service.

Line No.	Service	Crew	Horse-power	Name of owner	Home port	Address of owner
1	Fr.	2	20	Douglas R. Trevor.....	Key West, Fla.....	625 Simonton Street.
2	Fr.	2	21	George Kesser.....	Unalaska, Alaska.....	U. S. S. Gold Star.
3	Fr.	2	15	H. Banagan.....	Annapolis, Md.....	River Springs, Md.
4	Msc.	9	60	Lucius H. Hallock.....	New York, N. Y.....	Orient, N. Y.
5	Msc.	2	100	W. H. Gahagan (N. Y.).....	do.....	147 Remsen Street. (B.).
6	Fr.	2	16	Mark L. Lupton.....	New Bern, N. C.....	12 Middle Street.
7	Fr.	1	15	Mary A. Tief.....	Bridgeport, Conn.....	East Portchester, Conn.
8	Oys.	6	60	Frank T. Stowman.....	Philadelphia, Pa.....	Port Norris, N. J.
9	Fr.	1	50	Clark & Wilson Lumber Co. (Del.).....	Portland, Oreg.....	Linnton, Oreg.
10	Oys.	4	30	Ernest E. Ball.....	New York, N. Y.....	Greenport, N. Y.
11	Fsh.	6	35	H. E. Husby.....	Seattle, Wash.....	Keyport, Wash.
12	Fsh.	2	12	B. Peter Anderson.....	Grand Haven, Mich.....	Northport, Mich.
13	Fsh.	2	26	Aubrey S. Dunn.....	Newport, R. I.....	Block Island, R. I.
14	Fr.	6	100	Niels Christensen.....	Seattle, Wash.....	Winslow, Wash.
15	Fr.	2	70	Raymond Rhodes.....	New York, N. Y.....	Islip, N. Y.
16	Oys.	4	24	James Muncey.....	Wilmington, Del.....	Little Creek, Del.
17	Fsh.	5	30	Thomas Goodman.....	Millwaukee, Wis.....	Washington Island, Wis.
18	Fsh.	4	20	Andrew Gjerde.....	Petersburg, Alaska.....	
19	Fr.	3	36	G. W. Shokes.....	Charleston, S. C.....	McClellanville, S. C.
20	Pas.	1	40	Frank Mewcall.....	New York, N. Y.....	Lindenhurst, N. Y.
21	Fr.	2	18	W. Norman Clark.....	Baltimore, Md.....	Golora, Md.
22	Fsh.	1	21	Charles S. Wallace.....	Beaufort, N. C.....	Morehead City, N. C.
23	Fsh.	7	20	Booth Fisheries Co. (Del.).....	Seattle, Wash.....	Marlon Building.
24	Tow.	2	b 300	Harbor Tug & Barge Co. (Calif.).....	San Francisco, Calif.....	Mission Street Wharf.
25	Fsh.	2	25	Erick Ness.....	Petersburg, Alaska.....	
26	Fsh.	5	40	John Klabo.....	Seattle, Wash.....	1123 Sixth Avenue.
27	Pas.	2	10	W. W. Buffington.....	Louisville, Ky.....	1121 Fulton Street.
28	Fr.	2	48	Harlowe Transportation Co.....	New Bern, N. C.....	North Harlowe, N. C.
29	Pas.	4	42	Rhode Island Marine Transportation Co. (R. I.).....	Newport, R. I.....	165 South Water Street.
30	Pas.	3	80	Conrad Muetze.....	New York, N. Y.....	Throggs Neck, N. Y.
31	Fsh.	8	90	Joe Cloud.....	Tacoma, Wash.....	Gig Harbor, Wash.
32	Fr.	2	38	Melvin A. Simmons.....	Rockland, Me.....	Medomak, Me.
33	Fsh.	6	45	Curtis Hilton.....	Philadelphia, Pa.....	Atlantic City, N. J.
34	Fsh.	3	20	Nakat Packing Corporation (N. Y.).....	Ketchikan, Alaska.....	
35	Fsh.	3	20	William Kalb.....	Seattle, Wash.....	1292 Westlake Avenue N.
36	Mso.	1	60	J. A. Rowe.....	Norfolk, Va.....	Gwynn, Va.
37	Fsh.	2	21	Trinity Packing Co. (Wash.).....	Seattle, Wash.....	Colman Building.
38	Fsh.	1	b 20	Elias Wilkan.....	Petersburg, Alaska.....	
39	Fsh.	4	45	Harold B. Lawry.....	New London, Conn.....	265 Crystal Avenue.
40	Fsh.	8	120	Elling Arentoen.....	Ketchikan, Alaska.....	Port Walter, Alaska.
41	Fsh.	2	20	Andrew Borg.....	Grand Haven, Mich.....	Ludington, Mich.
42	Fsh.	2	40	H. I. Johnson.....	Seattle, Wash.....	Nordland, Wash.
43	Msc.	1	15	Daniel Collins.....	New York, N. Y.....	Sayville, N. Y.
44	Fsh.	1	40	Fritz Frische.....	New Bedford, Mass.....	89 High Street.
45	Fsh.	1	22	Louise Thompson.....	New London, Conn.....	Crystal Avenue.
46	Fsh.	2	b 45	Olaf C. Olsen.....	Los Angeles, Calif.....	144 1/2 Second Street, Santa Monica, Calif.
47	Pas.	1	21	Elwood Spayd.....	Wilmington, Del.....	Bowers, Del.
48	Fsh.	3	24	William Derosia.....	Grand Haven, Mich.....	Cheboygan, Mich.
49	Mso.	3	40	Harold M. Leeman.....	Portland, Me.....	Baileys Island, Me.
50	Tow.	5	400	Philadelphia & Reading Ry. Co. (Pa.).....	Wilmington, Del.....	100 Maryland Avenue.
51	Pas.	3	42	Carl Julius Walter.....	New York, N. Y.....	868 Dawson Street.
52	Fr.	1	35	Edgar J. Whitfield.....	New Bedford, Mass.....	Fairhaven, Mass.
53	Fr.	1	20	W. H. Wake.....	Cape Charles, Va.....	Amburg, Va.
54	Fsh.	1	12	Carlo Christenson.....	New York, N. Y.....	Astoria, N. Y.
55	Fr.	2	b 110	G. W. Hume Co. (Calif.).....	San Francisco, Calif.....	311 California Street.
56	Fr.	1	60	Virginia Iron Works (Va.).....	Norfolk, Va.....	
57	Msc.	1	60	John Kohl.....	New York, N. Y.....	One hundred and twenty-second Street and Harlem River.
58	Fr.	4	100	A. D. Shawl.....	Grand Haven, Mich.....	Cheboygan, Mich.
59	Fsh.	3	12	Peter Mahle.....	Seattle, Wash.....	Stanwood, Wash.
60	Fsh.	1	35	Pillar Rock Packing Co. (Wash.).....	Astoria, Wash.....	Dahlia, Wash.
61	Fsh.	3	45	H. R. Dreggors.....	Tampa, Fla.....	Punta Gorda, Fla.
62	Fsh.	6	36	C. M. Davis.....	Gulport, Miss.....	Yeager Building, Biloxi, Miss.
63	Fsh.	1	38	Bessie R. Elliott.....	Ketchikan, Alaska.....	
64	Pas.	2	25	John Schmitt.....	Philadelphia, Pa.....	2914 East Venango Street.
65	Fsh.	1	20	Harry Olson.....	Tacoma, Wash.....	1318 Seventh Avenue, Anacortes, Wash.
66	Fr.	4	50	Thomas Ahlquist.....	New York, N. Y.....	1473 East Ninety-second Street (B.).
67	Mso.	1	50	Brewer Dry Dock Co. (N. J.).....	do.....	Mariners Harbor, N. Y.
68	Pas.	1	15	Owens Packet Co. (Ark.).....	Memphic, Tenn.....	Newport, Ark.
69	Tow.	2	20	H. W. Hart.....	Louisville, Ky.....	Covington, Ky.
70	Fr.	2	70	Standard Dredging Co. (N. J.).....	New York, N. Y.....	233 Broadway.

* Formerly U. S. Navy ga. s. 6664.

* Formerly ga. s. (a) Reliable. (b) Vukcan III.

Line No.	Official No.	Signal letters	Rig	Name of vessel	Tonnage		Register dimensions			When built	Where built
					Gross	Net	Length	Breadth	Depth		
1	212503		Ol. s.	Harry H.	8	7	29.4	9.0	4.1	1903	Manitowoc, Wis.
2	225760		Ol. s.	Harry H. II.	32	22	50.5	16.5	5.8	-----	Unknown.
3	221163		Ga. s.	Harry L.	14	9	56.0	13.0	2.2	1920	West Palm Beach, Fla.
4	06211		Ga. s.	Harry and Charlie	15	7	42.0	10.2	4.7	1893	Leesburg, N. Y.
5	06213		Ga. s.	Harry and Willie	14	8	39.6	15.7	4.0	1893	Leesburg, N. J.
6	06581		Ga. s.	Harry Ford	9	8	41.0	15.7	4.4	1901	Crisfield, Md.
7	227635		Ga. s.	Harry Hackney	23	21	52.6	16.7	5.1	1923	Dorchester, N. J.
8	221573		Ga. s.	Harry McGinnis	12	5	40.6	12.0	5.8	1021	Marinette, Wis.
9	213257		Ga. w.	Harry Raika	9	9	44.9	16.9	2.0	1915	Point Pleasant, W. Va.
10	226703		Ga. s.	HARRY WRIGHT	13	9	47.9	11.5	3.6	1911	Buffalo, N. Y.
11	05721		Ga. s.	Harry C. Brown	18	11	58.6	15.8	4.4	1882	Crisfield, Md.
12	216463		Ga. s.	Hart	8	5	28.8	8.7	4.3	1918	Kirkland, Wash.
13	223671	MFKS	Ol. s.	HARTFORD SOCONY	1,109	753	252.9	40.1	12.8	1924	Camden, N. J.
14	06139	KLBM	Ol. s.	Harvard	113	72	95.4	23.6	10.4	1891	Essex, Mass.
15	107575		Ga. s.	² Harvest	23	21	46.5	11.0	5.4	1900	South Boston, Mass.
16	208358		Ga. s.	HARVESTER	166	105	82.0	24.0	5.6	1910	Manitowoc, Wis.
17	215280		Ga. s.	Harvester	20	15	39.9	12.0	5.7	1917	Tacoma, Wash.
18	223470		Ga. p.	HARVEY	88	88	92.0	20.8	4.3	1923	Nashville, Tenn.
19	200915		Ga. s.	Harvey E.	9	8	34.2	9.1	3.1	1904	Bellingham, Wash.
20	208142		Ga. s.	Harvey G.	14	12	35.6	10.0	4.0	1003	Manitowoc, Wis.
21	221910		Ol. s.	Harvey L.	18	14	45.5	14.0	4.1	1922	Sandusky, Ohio.
22	207945		Ga. s.	Hazel C.	9	7	43.0	14.0	3.6	1910	Enoch, Va.
23	05883		Ga. s.	Hattie	12	11	31.6	14.2	4.8	1886	Warwick, R. I.
24	06231		Ga. s.	Hattie	9	6	30.9	9.3	4.8	1893	Bridgeport, Conn.
25	208383		Ga. s.	Hattie B.	19	13	58.5	13.5	4.0	1911	Cowart, Va.
26	218106		Ga. s.	Hattie B.	7	6	31.9	8.7	4.1	1919	Seattle, Wash.
27	201600		Ga. s.	Hattie C.	8	7	32.0	12.0	3.0	1901	Somers Point, N. J.
28	63360		Ga. s.	Hattie L.	11	9	37.0	13.0	3.0	1895	Cape May, N. J.
29	22 581		Ga. s.	Hattie M.	9	7	31.9	10.4	4.5	1921	Newport, R. I.
30	20 390		Ga. s.	Hattie Mc.	10	6	46.0	8.4	3.0	1908	Franklin, La.
31	06594		Ga. s.	Hattie Creel	24	17	55.3	18.4	3.3	1901	Roanoke Island, N. C.
32	06382		Ga. s.	Hattie Lloyd	11	11	48.0	16.0	3.5	1897	White Haven, Md.
33	06207		Ga. s.	³ Hattie Loring	65	46	64.7	20.0	7.5	1895	Gouldsboro, Me.
34	05947		Ga. s.	Hattie B. Robbins	19	10	47.4	16.7	4.3	1888	Port Norris, N. J.
35	95102		Ga. s.	Hattie E. Hull	10	9	34.0	13.8	4.3	1871	Groton, Conn.
36	06351		Ga. s.	Hattie E. Lawry	12	9	36.0	12.6	6.0	1696	Friendship, Me.
37	224414		Ol. s.	Havana	61	41	66.1	19.1	7.8	1925	Seattle, Wash.
38	224450	MFRQ	El. s.	HAWAIIAN STANDARD	1,217	663	210.0	36.1	14.3	1925	San Francisco, Calif.
39	216339		Ga. s.	Hawk	8	5	31.0	9.8	4.7	1918	Poulsbo, Wash.
40	223911		Ol. s.	Hawk	43	22	65.4	17.7	7.9	1924	Los Angeles, Calif.
41	226954		Ol. s.	Hawk II.	77	52	68.0	18.8	8.5	1927	-----do-----
42	213033		Ga. s.	Hawkeye	10	10	36.2	9.9	3.4	1916	Burlington, Iowa
43	06190		Ga. s.	Hazel	10	9	59.6	16.7	2.0	1892	Tilghmans Island, Md.
44	130190		Ga. s.	Hazel	9	5	39.7	13.0	3.6	1881	New Orleans, La.
45	201831		Ga. s.	Hazel	12	8	41.0	12.1	4.3	1905	Astoria, Ore.
46	202680		Ga. s.	Hazel	16	13	47.6	12.0	2.8	1905	Elizabeth City, N. C.
47	208514		Ga. s.	Hazel	14	8	40.0	11.0	5.2	1911	Seattle, Wash.
48	216014		Ga. s.	Hazel	10	7	39.0	12.2	3.9	1917	Petersburg, Alaska
49	226695		Ga. s.	Hazel	9	8	33.4	9.4	2.3	1927	Atlantic, N. C.
50	226945		Ga. s.	Hazel	18	12	33.6	10.9	4.0	1914	Bay City, Mich.
51	06238		Ga. s.	Hazel B.	9	9	30.2	13.0	4.8	1893	Westport, Me.
52	210690		Ga. s.	⁴ Hazel B.	14	10	41.4	11.5	4.8	1912	Chicago, Ill.
53	214262		Ga. s.	Hazel B. No. 2.	135	86	88.2	23.8	2.0	1916	Anchorage, Alaska
54	215503		Ga. s.	Hazel B. No. 3.	14	10	62.0	13.1	1.8	1917	Wrangell, Alaska
55	218693		Ga. s.	Hazel B. No. 4.	70	63	84.2	19.3	1.7	1919	-----do-----
56	208703		Ga. s.	Hazel C.	6	6	24.6	8.1	3.0	1906	West De Pere, Wis.
57	224734		Ga. s.	Hazel C.	28	23	55.3	16.5	6.6	1925	Millville, Fla.
58	223460		Ol. s.	⁵ Hazel G.	81	55	104.3	14.9	8.3	1917	Pensacola, Fla.
59	207300		Ga. s.	Hazel H.	11	8	36.0	11.0	4.6	1910	Ashtabula Harbor, Ohio
60	218272		Ga. s.	Hazel H.	29	24	51.8	13.6	6.3	1919	Seattle, Wash.
61	216813		Ga. s.	Hazel I.	7	5	32.2	9.1	3.6	1918	-----do-----
62	215369		Ol. s.	Hazel M.	11	7	42.8	10.0	4.2	1917	San Francisco, Calif.
63	227483		Ga. w.	Hazel M.	17	17	58.5	12.0	1.9	1925	Allenport, Pa.
64	220382		Ga. s.	Hazel S.	20	17	42.0	14.0	5.4	1920	Pybus Bay, Alaska
65	222662		Ol. s.	Hazel S.	27	17	56.4	15.6	5.7	1922	Rockport, Mass.
66	206178		Ga. s.	Hazel & Helen	10	8	34.9	10.4	2.4	1909	Astoria, Ore.
67	06430		Ga. p.	Hazel Estelle	13	13	59.6	13.5	2.3	1895	New Orleans, La.
68	208940		Ga. s.	Hazel Jeanette	17	16	36.0	10.7	4.2	1910	Sturgeon Bay, Wis.
69	06690		Ga. s.	Hazel Leah	31	19	64.6	16.4	6.1	1903	Lubec, Me.
70	06599		Ga. s.	Hazel May	8	6	40.2	12.6	4.0	1901	Willis Wharf, Va.

¹ Formerly U. S. Engineer Corps ga. s. Shell Drake.

² Formerly ga. s. Arline.

³ Formerly ^a ga. s. Hattie Loring.

^b British schooner Hattie Loring.

Line No.	Service	Crew	Horse-power	Name of owner	Home port	Address of owner
1	Misc.	2	b 30	Wisconsin Bridge & Iron Co. (Wis.)	Milwaukee, Wis.	North Milwaukee, Wis.
2	Tow.	3	100	Donnell M. Parker	New York, N. Y.	2435 De Vos Terrace.
3	Frt.	1	30	Orion G. Briant	Miami, Fla.	Moore Haven, Fla.
4	Oys.	5	18	Steelman R. Lee	Philadelphia, Pa.	Leesburg, N. J.
5	Oys.	3	8	Martin Iseman	do.	Bivalve, N. J.
6	Frt.	2	22	J. A. Johnson	Norfolk, Va.	219 West Sixteenth Street.
7	Pas.	2	40	Harry W. Ilackney	Philadelphia, Pa.	215 Maine Avenue, Atlantic City, N. J.
8	Misc.	1	60	Great Lakes Dredge & Dock Co. (N. J.)	Chicago, Ill.	104 South Michigan Avenue.
9	Frt.	1	15	American Barge Line Co. (Del.)	Louisville, Ky.	122 South Fifth Street.
10	Misc.	1	35	Harry S. Wright	Buffalo, N. Y.	14 Elk Street.
11	Frt.	1	24	Smithfield, Newport News & Norfolk S. S. Co. (Va.)	Norfolk, Va.	Foot West Main Street.
12	Fsh.	2	15	James Lou	Seattle, Wash.	1110 John Street.
13	Tnk.	11	b 700	Standard Transportation Co. (Del.)	New York, N. Y.	26 Broadway.
14	Misc.	14	b 72	United States Junior Nautical Training School (Mass.)	Boston, Mass.	273 Tremont Street.
15	Pas.	2	40	Halsey Chase	Providence, R. I.	Bristol, R. I.
16	Misc.	7	100	Twin Ports Marine Construction Co. (Wis.)	Duluth, Minn.	Superior, Wis.
17	Fsh.	5	30	Iver Johnson	Seattle, Wash.	Poulsbo, Wash.
18	Tow.	4	240	T. L. Herbert & Son (Tenn.)	Nashville, Tenn.	174 Third Avenue.
19	Tow.	1	30	W. C. G. Fisher	Seattle, Wash.	1611 Eighth Avenue N.
20	Fsh.	1	24	Henry E. Anderson	Marquette, Wis.	Munising, Mich.
21	Fsh.	1	50	Adam Lapp	Sandusky, Ohio	
22	Frt.	2	6	Blanche Doggett	Reedville, Va.	Mollusk, Va.
23	Fsh.	1	16	Gilbert P. Rowland	New Haven, Conn.	West Haven, Conn.
24	Frt.	1	20	Peter F. Boerum	Bridgeport, Conn.	43 Beardsley Street.
25	Frt.	2	37	H. P. McNeal	Reedville, Va.	Fairport, Va.
26	Fsh.	1	20	Trella Bullock	Ketchikan, Alaska	
27	Frt.	1	20	Stilwell Clark	Philadelphia, Pa.	Ocean City, N. J.
28	Pas.	2	25	Clinton Johnson	do.	Wildwood, N. J.
29	Fsh.	1	16	John E. Littlefield	Newport, R. I.	New Shoreham, R. I.
30	Tow.	2	28	Steve McCloy	New Orleans, La.	Plaquemine, La.
31	Pas.	3	45	Globe Fish Co. (N. C.)	Elizabeth City, N. C.	11 North Road Street.
32	Frt.	3	25	Frederick K. Lankford, jr.	Annapolis, Md.	Solomons, Md.
33	Frt.	2	32	Olive Hall	Eastport, Me.	Whiting, Me.
34	Oys.	5	20	Isaac M. Burris	Wilmington, Del.	Little Creek, Del.
35	Frt.	1	15	Edmund T. Rackett	New York, N. Y.	East Marion, N. Y.
36	Fsh.	3	24	Charles W. Fernstrom	do.	545 Seventy-sixth Street (B).
37	Fsh.	11	110	Fred J. Sorensen	Ketchikan, Alaska	
38	Tnk.	18	* 600	Standard Oil Co. of California (Del.)	San Francisco, Calif.	225 Bush Street.
39	Fsh.	1	16	Simon Anderson	Seattle, Wash.	704 Twenty-seventh Street.
40	Fsh.	3	b 110	Andrew Xitco	Los Angeles Calif.	1212 Weymouth Avenue, San Pedro, Calif.
41	Fsh.	9	b 155	do.	do.	do.
42	Pas.	2	40	Burlington Sand & Gravel Co.	Des Moines, Iowa	Front and Market Streets, Burlington, Iowa.
43	Frt.	4	8	James Shriver	Baltimore, Md.	Pasadena, Md.
44	Frt.	2	25	W. H. Foster	New Orleans, La.	Violet, La.
45	Fsh.	1	40	Columbia River Packers Assn. (Oreg.)	Astoria, Oreg.	252 Front Street.
46	Frt.	2	20	Aubrey L. Smith	Norfolk, Va.	Foot Fairfax Avenue.
47	Misc.	1	25	Marie Halvorsen	Seattle, Wash.	Seabeck, Wash.
48	Fsh.	2	25	Jacob Gjoen	Ketchikan, Alaska	
49	Frt.	2	16	Elmer Salter	Beaufort, N. C.	Stacy, N. C.
50	Fsh.	2	35	Charles Platz, jr.	Port Huron, Mich.	Rogers City, Mich.
51	Frt.	2	14	Abner J. Harris	Portland, Me.	188 Commercial Street.
52	Misc.	2	40	Raymond J. Kleetsch	Chicago, Ill.	7512 Merrill Avenue.
53	Pas.	10	180	S. C. Barrington	Wrangell, Alaska	
54	Pas.	2	95	do.	do.	
55	Pas.	6	400	do.	do.	
56	Fsh.	3	6	Telesphor Coel	Milwaukee, Wis.	Green Bay, Wis.
57	Fsh.	7	30	St. Andrews Bay Lumber Co. (Del.)	Pensacola, Fla.	Millville, Fla.
58	Tnk.	3	120	Frank Gifford	New York, N. Y.	27 King Street, Weehawken, N. J.
59	Fsh.	2	36	Fred Avery	Cleveland, Ohio	Lorain, Ohio.
60	Fsh.	5	40	Charles G. Anderson	Petersburg, Alaska	
61	Fsh.	2	15	Elmer Perkins	Ketchikan, Alaska	
62	Frt.	8	60	Gussie I. Miller	San Francisco, Calif.	520 Battery Street.
63	Tow.	2	b 25	Sam Marshall	Pittsburgh, Pa.	Sixth Street and Duquesne Way.
64	Fsh.	2	30	Frank Shorty	Juneau, Alaska	Pybus Bay, Alaska.
65	Fsh.	6	45	Berdnes Olsen	New York, N. Y.	981 Fifty-seventh Street (B).
66	Frt.	1	38	Miller Sands Fishing Co. (Wash.)	Astoria, Oreg.	Altoona, Wash.
67	Frt.	2	20	John D. Headley	New Orleans, La.	Route 2, Columbia, La.
68	Fsh.	3	24	Charles Melotte	Milwaukee, Wis.	Green Bay, Wis.
69	Frt.	2	42	S. B. Stuart	Eastport, Me.	Lubec, Me.
70	Oys.	2	18	A. L. Tarr	Cape Charles, Va.	Chincoteague, Va.

* Formerly ga. s. New Palermo.
 * Formerly ga. s. Emma N.

* Formerly U. S. Navy S. C. 157.

Line No.	Official No.	Signal letters	Rig	Name of vessel	Tonnage		Register dimensions			When built	Where built
					Gross	Net	Length	Breadth	Depth		
					Feet			Feet			
1	210409		Ga. s.	Hazel Robb	50	34	67.4	16.4	5.8	1912	Ketchikan, Alaska
2	96020		Ga. s.	Hazel D. Moore	14	10	41.0	13.0	4.6	1902	Atlantic City, N. J.
3	220426		Ol. s.	Hazel M. Jackson	41	26	62.8	16.4	7.9	1920	Thomaston, Me.
4	107847		Ol. s.	Healy-Tibbitts	47	16	70.0	18.0	8.0	1903	San Francisco, Calif.
5	210829		Ol. s.	Healy-Tibbitts No. 3	18	12	48.8	14.7	5.2	1912	Oakland, Calif.
6	227820		Ga. s.	Hearts Desire	12	8	44.8	10.5	3.8	1928	Crisfield, Md.
7	211344		Ga. s.	Hecla	7	6	28.2	9.2	4.2	1913	Ketchikan, Alaska
8	223176		Ga. s.	Hecla	53	36	59.3	23.3	6.9	1923	Brookhaven, N. Y.
9	95925		Ga. s.	Hector	5	5	26.5	10.3	4.0	1887	Ellsworth, Me.
10	96049		Ga. s.	Hector	6	6	29.5	11.8	4.4	1888	Bristol, Me.
11	208883		Ga. s.	Hecla Maru	22	13	58.0	14.3	5.3	1911	Honolulu, Hawaii
12	222711		Ga. s.	Heinle M.	10	6	37.7	12.0	3.6	1923	Isle of Hope, Ga.
13	91892		Ga. s.	Helen	27	13	51.5	17.8	5.0	1886	Leesburg, N. J.
14	95094		Ol. s.	HELEN	269	183	150.0	28.6	7.3	1871	Wilmington, Del.
15	96173		Ga. s.	Helen	12	10	32.5	13.0	5.2	1880	East Boston, Mass.
16	96306		Ga. s.	Helen	62	28	64.7	24.5	4.9	1895	San Francisco, Calif.
17	96671		Ga. s.	Helen	11	7	42.7	12.4	3.1	1903	St. Petersburg, Fla.
18	201763		Ol. s.	Helen	52	32	68.6	15.6	7.0	1905	Wallisville, Tex.
19	202098		Ga. s.	Helen	10	7	39.0	10.3	3.8	1905	Ballard, Wash.
20	203725		Ga. s.	Helen	12	11	38.0	14.0	4.3	1906	Somers Point, N. J.
21	206190		Ga. s.	Helen	9	8	30.8	13.6	4.5	1909	Edgartown, Mass.
22	207727		Ga. s.	Helen	20	11	50.7	13.4	5.0	1910	Osterville, Mass.
23	207804		Ga. s.	Helen	10	7	39.5	12.5	5.0	1910	Oakland, Calif.
24	210030		Ga. s.	Helen	6	5	29.2	9.3	3.2	1911	Little Suamico, Wis.
25	210929		Ga. s.	Helen	20	6	54.6	13.2	5.9	1910	Honolulu, Hawaii
26	211606		Ga. s.	Helen	8	5	39.4	8.0	2.7	1913	Carrsville, Ky.
27	211852		Ga. s.	Helen	12	6	40.5	12.7	4.0	1913	Floral Bluff, Fla.
28	213457		Ga. s.	Helen	8	5	32.5	9.4	6.0	1914	Oakland, Calif.
29	220869		Ga. s.	Helen	9	6	36.7	10.6	4.7	1910	Mariners Harbor, N. Y.
30	224281		Ga. s.	Helen	10	6	36.1	9.8	3.9	1916	Philadelphia, Pa.
31	224696		Ol. s.	Helen	8	5	37.4	9.0	4.0	1909	Brooklyn, N. Y.
32	225158		Ol. s.	Helen	18	12	51.7	12.4	4.4	1901	Galveston, Tex.
33	227395		Ga. s.	Helen	10	7	32.4	9.5	4.4	1928	Seattle, Wash.
34	227680		Ga. s.	Helen	6	5	31.8	10.3	3.4	1928	Beach Haven, N. J.
35	227943		Ga. w.	Helen	16	16	64.5	12.0	2.5	1928	Knoxville, Tenn.
36	228131		Ga. s.	Helen	17	15	40.4	14.0	5.3		Unknown
37	107713		Ga. s.	Helen II	23	15	55.0	10.0	5.4	1901	Atlantic City, N. J.
38	215890		Ga. s.	Helen II	8	7	26.3	10.4	2.8	1917	Arlington, Fla.
39	219719		Ga. s.	Helen A.	12	8	33.4	10.9	5.8	1920	Tacoma, Wash.
40	201491		Ga. s.	Helen Avetta	19	13	48.8	13.0	3.9	1904	Crisfield, Md.
41	206434		Ga. s.	Helen B.	19	14	49.0	12.0	5.0	1909	St. Joseph, Mich.
42	209965		Ga. s.	Helen B.	10	7	38.0	9.3	3.5	1909	Grand Bay, Ala.
43	209397		Ga. s.	Helen B.	11	11	30.7	9.4	3.6	1905	Manitowoc, Wis.
44	214184		Ga. s.	Helen B.	7	6	28.2	11.0	3.1	1909	Patchogue, N. Y.
45	225204		Ga. s.	Helen B.	13	10	42.0	12.2	4.0	1925	Brooklyn, N. Y.
46	228479		Ol. s.	Helen L.	56	38	61.4	17.2	8.1	1929	Tacoma, Wash.
47	226877		Ga. s.	Helen Belle	7	6	32.8	9.5	3.4	1915	Boston, Mass.
48	208941		Ga. s.	Helen C.	6	6	24.4	7.8	3.2	1907	Washington Harbor, Wis.
49	218891		Ol. w.	Helen C.	65	43	84.0	16.0	3.6	1919	Rochester, Pa.
50	222702		Ga. s.	Helen C.	9	6	37.7	11.1	2.9	1910	North East, Md.
51	225381		Ol. s.	Helen Clyde	14	9	42.5	12.0	3.6	1926	Arlington, Fla.
52	216320		Ga. s.	Helen D.	9	8	34.4	10.4	7.7	1918	Seattle, Wash.
53	223618		Ga. s.	Helen D.	7	5	33.8	9.3	4.1	1924	do.
54	227130		Ga. s.	Helen D.	14	10	31.4	9.6	4.1	1927	Ponsauke, Wis.
55	216243		Ga. s.	Helen F.	9	6	33.6	9.4	4.0	1918	Juneau, Alaska
56	220792		Ol. w.	Helen F.	28	22	63.2	14.0	2.8	1927	Portsmouth, Ohio
57	222791		Ga. s.	Helen Ferlito	17	6	45.8	13.0	4.5	1918	Ipswich, Mass.
58	211240		Ga. s.	Helen H.	19	12	40.0	12.0	4.6	1913	Keyport, Wash.
59	215084		Ga. s.	Helen H.	17	14	39.6	12.3	4.7	1917	Winslow, Wash.
60	227370		Ga. s.	Helen H.	9	6	32.5	9.9	4.4	1928	Anacortes, Wash.
61	215906		Ga. s.	Helen J.	19	13	45.0	14.0	3.9	1917	Shakan, Alaska
62	224767		Ga. s.	Helen J.	11	7	30.0	10.0	3.0	1925	Ketchikan, Alaska
63	226899		Ga. w.	Helen K.	13	13	60.6	15.0	2.8	1927	New Madrid, Mo.
64	226514		Ga. s.	Helen L.	9	6	34.7	10.0	4.9	1927	Noank, Conn.
65	207984		Ga. s.	Helen Louise	8	6	36.5	12.7	3.0	1910	Landonville, Md.
66	223151		Ga. s.	Helen M.	10	8	36.0	10.2	4.1	1923	New Gretna, N. J.
67	225476		Ol. s.	Helen M.	75	51	81.2	20.5	8.5	1926	Damariscotta, Me.
68	226678		Ol. s.	Helen Mae	15	7	44.2	12.3	5.5	1927	Owls Head, Me.

¹ Formerly ga. s. Ada Warren.

² Formerly schooner Melvinia Condiff.

³ Formerly schooner Henrietta M.

⁴ Formerly U. S. Navy ga. s 2427.

Line No.	Service	Crew	Horse-power	Name of owner	Home port	Address of owner
1	Fsh.	8	80	Nakat Packing Corporation (N. Y.)	Ketchikan, Alaska	Heislerville, N. J.
2	Fsh.	4	45	Hans O. A. Anderson	Philadelphia, Pa.	Edgartown, Mass.
3	Cod.	7	45	Robert L. Jackson	Vineyard Haven, Mass.	9 Main Street.
4	Tow.	2	250	Healy Tibbitts Construction Co. (Calif.)	San Francisco, Calif.	Do.
5	Tow.	1	110	do	do	32 West Main Street.
6	Fsh.	1	30	L. Elwood Dize	Crisfield, Md.	Do.
7	Fsh.	2	16	Adolph Thomson	Sitka, Alaska	61 Broadway.
8	Frt.	3	60	Vacuum Oil Co. (N. Y.)	New York, N. Y.	Deer Isle, Me.
9	Cod.	2	6	Warren A. Bray	Belfast, Me.	West Brookline, Me.
10	Cod.	2	16	Elmer M. Bridges	Bar Harbor, Me.	Do.
11	Frt.	2	30	Anna Dorothea McCarthy	Honolulu, Hawaii	Isle of Hope, Ga.
12	Msc.	2	35	C. R. Brady	Savannah, Ga.	Little Creek, Del.
13	Oys.	6	50	Harry Hugerty	Wilmington, Del.	11 South Fourteenth Street,
14	Tnk.	7	110	Petroleum Storage Corporation (N. Y.)	New York, N. Y.	Mount Vernon, N. Y.
15	Pas.	3	30	Fred Gottfried Kruchinsky	do	2236 Harway Avenue (B).
16	Frt.	1	50	Roy J. Osborn	San Francisco, Calif.	5668 Broadway, Oakland, Calif.
17	Fsh.	1	32	Hibbs Fish Co. (Fla.)	Tampa, Fla.	St. Petersburg, Fla.
18	Tow.	4	200	W. D. Haden Co. (Tex.)	Galveston, Tex.	American Nat'l Ins. Bldg.
19	Fsh.	1	12	First Bank of Cordova (Alaska)	Juneau, Alaska	Cordova, Alaska.
20	Pas.	1	12	Charles E. C. Steelman	Philadelphia, Pa.	Somers Point, N. J.
21	Fsh.	2	16	Stephen I. Gardiner	Providence, R. I.	Warwick, R. I.
22	Frt.	2	40	Castine Bay Co. (Me.)	Belfast, Me.	Castine, Me.
23	Tow.	1	65	W. P. Fuller & Co. (Calif.)	San Francisco, Calif.	301 Mission Street.
24	Fsh.	3	15	John Kernin	Milwaukee, Wis.	Green Bay, Wis.
25	Tow.	1	100	Young Brothers (Hawaii)	Honolulu, Hawaii	Pier 12, Nuunau Street.
26	Pas.	2	16	J. J. Harman	Paducah, Ky.	Carrsville, Ky.
27	Pas.	1	28	George E. Adams	Beaufort, S. C.	Bellinger, S. C.
28	Ten.	1	30	Standard American Dredging Co. (N. J.)	Galveston, Tex.	Guaranty Building.
29	Frt.	2	32	Joseph Hartridge	New York, N. Y.	Bridgehampton, N. Y.
30	Fsh.	1	12	George Strigh	Philadelphia, Pa.	Estelville, N. J.
31	Tow.	2	54	P. A. Pettersen	Charleston, S. O.	86 Church Street.
32	Pas.	1	100	Galveston Dry Dock & Construction Co. (Tex.)	Galveston, Tex.	Guaranty Building.
33	Fsh.	1	16	Nels Bredesen	Juneau, Alaska	Do.
34	Fsh.	5	20	D. Clifford Morris	Philadelphia, Pa.	Beach Haven, N. J.
35	Tow.	3	35	J. E. Foster	Chattanooga, Tenn.	Lenoir City, Tenn.
36	Fsh.	2	20	August Rietzke	New York, N. Y.	1243 River Road, Edgewater, N. J.
37	Fsh.	2	65	Charles Rosemond	do	48 Sixth Street, New Rochelle, N. Y.
38	Pas.	1	10	A. C. Macey	Jacksonville, Fla.	Arlington, Fla.
39	Fsh.	2	20	Richard Apsch	Ketchikan, Alaska	Do.
40	Frt.	2	30	Archie O. Marshall	Cambridge, Md.	Thomas, Md.
41	Frt.	3	30	Arthur C. Berk	Milwaukee, Wis.	Kenosha, Wis.
42	Fsh.	3	30	Charley Bates	Mobile, Ala.	Grand Bay, Ala.
43	Fsh.	2	14	Cornelius Clafin	Milwaukee, Wis.	Brussels, Wis.
44	Fsh.	3	20	Margarita Lo Biondo	New York, N. Y.	118 Bay Fiftieth Street (B).
45	Fsh.	3	40	Samuel Derdiger	do	76 Clinton Street.
46	Fsh.	8	100	Srecko Bilanko	Tacoma, Wash.	2121 Tacoma Avenue South.
47	Fsh.	2	18	Jesse A. Cosaboon	Philadelphia, Pa.	Millville, N. J.
48	Fsh.	2	8	William Sawdo	Milwaukee, Wis.	Brussels, Wis.
49	Tow.	2	90	W. T. Gray	Pittsburgh, Pa.	Midland, Pa.
50	Frt.	1	15	Harry L. Harvey	Baltimore, Md.	North East, Md.
51	Tow.	2	60	Clewiston Building Material Co. (Fla.)	Miami, Fla.	Box 37, Clewiston, Fla.
52	Fsh.	3	18	Chas. T. Pratt	Seattle, Wash.	Ketchikan, Alaska.
53	Fsh.	1	16	Herman Dohers	do	Anacortes, Wash.
54	Fsh.	4	24	William V. Drzewiecki	Milwaukee, Wis.	Big Suamico, Wis.
55	Msc.	1	16	Donald G. Milnes	Juneau, Alaska	Do.
56	Tow.	2	80	Portsmouth Sand & Gravel Co. (Ohio)	Cincinnati, Ohio	Portsmouth, Ohio.
57	Cod.	7	36	Flora Burnett	Boston, Mass.	65 Provost Street, Brockton, Mass.
58	Fsh.	5	20	New England Fish Co. (Me.)	do	Boston Fish Pier.
59	Fsh.	1	12	Luoy Howard McCall	Ketchikan, Alaska	Metlakatla, Alaska.
60	Fsh.	2	18	M. Haugen	Seattle, Wash.	Route 1, Stanwood, Wash.
61	Fsh.	2	35	Charles S. Johnson	Wrangell, Alaska	Shakan, Alaska.
62	Fsh.	1	36	Fred Terwilliger	Ketchikan, Alaska	Do.
63	Pas.	1	100	John Kurtz	St. Louis, Mo.	New Madrid, Mo.
64	Fsh.	1	35	DeWitt N. Lawson	New York, N. Y.	Montauk, N. Y.
65	Frt.	2	12	Captains Ship Chandlery Co. (Md.)	Baltimore, Md.	610 East Pratt Street.
66	Pas.	1	35	Albert L. Hilaman	Philadelphia, Pa.	New Gretna, N. J.
67	Cod.	12	120	Sea Coast Fisheries Co. (Me.)	Boston, Mass.	Wiscasset, Me.
68	Fsh.	3	45	Charles E. Ross	Rockland, Me.	Owls Head, Me.

* Formerly U. S. Navy st. s. 875.
 * Formerly slp. Admiral Schley.

† Formerly U. S. hull No. 1719.
 * Formerly st. w. Peenanem.

Line No.	Official No.	Signal letters	Rig	Name of vessel	Tonnage		Register dimensions			When built	Where built
					Gross	Net	Length	Breadth	Depth		
					Feet						
1	207926		Ga. s.	Helen Marie	10	7	30.2	10.7	3.2	1904	Ocean View, Del.
2	212624		Ga. s.	Helen Marion	10	9	39.3	12.7	3.4	1888	Patchogue, N. Y.
3	217185		Ga. s.	Helen May	10	8	41.1	9.4	3.5	1890	Sheldonville, Mass.
4	208535		Ga. s.	Helen McColl	36	17	65.7	10.5	6.6	1911	East Boothbay, Me.
5	93181		Ga. s.	Helen McGovern	13	12	43.5	14.3	4.0	1901	Rockaway Beach, N. Y.
6	90503		Ga. s.	Helen Payne	14	9	38.2	12.7	3.8	1901	South Bend, Wash.
7	20438		Ga. s.	Helen Peterson	32	14	60.0	19.0	6.4	1873	Dorchester, N. J.
8	96054		Ga. s.	Helen Roe	9	6	37.0	13.0	2.8	1902	Bellevue, Md.
9	213007		Ga. s.	Helen Rose	8	8	38.0	11.8	3.2	1914	Alexandria, Va.
10	203921		Ga. s.	Helen S.	10	8	36.2	8.7	4.2	1907	Yesler, Wash.
11	227046		Ga. s.	Helen S.	8	5	31.1	9.1	2.6	1927	Leland, Mich.
12	96364		Ol. s.	Helen Scott	11	7	47.2	9.9	3.6	1896	Warrenton, Oreg.
13	96647		Ga. s.	Helen Stanley	27	17	60.4	17.1	4.5	1902	Huntington, N. Y.
14	208930		Ga. s.	Helen T.	32	21	51.4	15.2	5.5	1911	Decatur, Wash.
15	221852		Ga. s.	Helen T.	6	5	34.2	9.1	3.1	1925	Bowers, Del.
16	207262		Ga. s.	Helen Taft	6	5	43.2	10.5	3.0	1902	Back Creek, Va.
17	220840		Ga. s.	Helen W.	27	18	57.6	15.7	5.3	1920	Fairfield, Md.
18	225698		Ol. s.	Helen Wilder	18	7	49.5	13.2	5.3	1926	Antioch, Calif.
19	96520		Ga. s.	Helen Windsor	18	18	61.2	16.9	4.5	1900	Oriole, Md.
20	96665		Ga. s.	Helen Young	22	7	40.0	16.0	4.6	1902	Cappahosic, Va.
21	224177		Ga. s.	Helen B. H.	12	10	36.3	13.4	4.1	1924	Camden, N. J.
22	216763		Ga. s.	Helen C. Hanlon	17	11	44.9	13.0	5.4	1918	Oakland, Calif.
23	216757		Ga. s.	Helen C. Steele	129	73	104.6	22.3	6.6	1918	Elkton, Md.
24	213525		Ga. s.	Helen F. Enton	14	11	49.0	14.5	4.2	1915	Deer Isle, Mo.
25	203603		Ga. s.	Helen G. Justice	28	20	57.6	19.0	6.0	1906	Pocomoke City, Md.
26	211904		Ga. s.	Helen May Schoch	34	15	61.7	20.5	5.2	1914	Greenwich Piers, N. J.
27	96638		Ol. s.	Helena	86	40	110.0	17.2	10.4	1902	South Brewer, Me.
28	209079		Ga. s.	Helena	11	7	36.3	10.0	3.8	1908	Fall River, Mass.
29	219105		Ga. s.	Helena	8	7	26.0	8.8	3.4	1912	Little Suamico, Wis.
30	227408		Ga. s.	Helena	9	6	31.6	9.6	5.3	1928	Tacoma, Wash.
31	228583		Ga. s.	Helena	10	8	35.4	10.3	3.8	1912	Norfolk, Va.
32	96304		Ga. s.	Helene	33	30	55.6	17.2	6.3	1895	Toms River, N. J.
33	223290		Ga. s.	Helene	16	10	45.2	12.0	3.5	1923	Vermillion, Ohio.
34	225939		Ga. s.	Helene	11	7	44.4	11.5	2.6	1920	Mapleton, Oreg.
35	219835		Ol. s.	Helene M.	14	11	38.5	12.6	5.8	1920	Friendship, Me.
36	211601		Ol. s.	Helgeland	82	56	76.0	18.2	8.4	1913	Seattle, Wash.
37	210800		Ga. s.	Hellen	8	5	40.0	9.7	3.0	1912	Greenville, Miss.
38	228176		Ga. s.	Hellen A.	10	7	33.0	10.3	3.4	1917	Juneau, Alaska.
39	225528		Ga. s.	Hellen C.	21	17	43.2	13.8	5.4	1920	Pensacola, Fla.
40	223876		Ga. s.	Helma (composite)	19	13	68.0	13.0	7.4	1893	Fairlie, Scotland.
41	209762		Ol. s.	Helmar	31	11	66.1	16.2	4.3	1912	Pinewood, Fla.
42	222106		Ga. s.	Helm H.	16	7	39.8	13.2	5.0	1922	Anglesea, N. J.
43	95910		Ga. s.	Helyn	6	5	29.7	14.7	3.0	1887	Patchogue, N. Y.
44	96492		Ga. s.	Helys	32	22	60.0	14.7	6.0	1900	Bridgeport, Conn.
45	205222		Ga. s.	Hemmio	15	10	38.6	11.7	4.3	1908	Tacoma, Wash.
46	213096		Ga. s.	Henkessel	9	6	37.1	9.2	4.3	1914	Baltimore, Md.
47	96533		Ga. s.	Henrietta	12	8	35.5	13.5	4.5	1900	Brooklyn, N. Y.
48	208435		Ga. s.	Henrietta	13	8	33.0	11.1	3.6	1911	Seattle, Wash.
49	213148		Ga. s.	Henrietta	99	62	89.0	22.1	10.9	1915	Essex, Mass.
50	218344		Ga. s.	Henrietta	12	10	36.6	13.5	3.0		Unknown
51	220403		Ga. s.	Henrietta	9	6	32.7	10.7	4.1	1927	Beach Haven, N. J.
52	96378		Ga. s.	Henrietta Corbin	10	10	45.0	14.5	3.4	1897	Pocomoke City, Md.
53	223003		Ga. s.	Henrietta Frances	102	69	90.3	22.0	7.9	1923	do.
54	225011		Ga. s.	Henrietta Hearn	12	8	61.4	11.8	3.4	1925	Wingate, Md.
55	210678		Ga. w.	Henry B.	12	10	55.4	10.0	3.0	1912	Rumsey, Ky.
56	218997		Ga. s.	Henry B.	8	7	29.0	9.5	3.9	1918	Green Bay, Wis.
57	227612		Ga. s.	Henry H.	14	10	36.7	12.4	3.0	1914	Berwick, La.
58	95697		Ol. s.	Henry J.	42	26	63.0	18.6	6.2	1882	Norwalk, Conn.
59	213232		Ol. s.	Henry J.	19	7	48.3	12.2	4.3	1915	Astoria, Oreg.
60	220112		Ol. s.	Henry J.	28	23	45.5	13.1	6.1	1920	Seattle, Wash.
61	200069		Ga. s.	Henry M.	17	9	49.4	17.2	3.6	1903	Biloxi, Miss.
62	227330		Ga. s.	Henry S.	11	5	42.8	12.4	3.6	1927	Kayan, Va.
63	212618		Ga. s.	Henry W.	11	7	42.6	12.0	3.2	1914	New Orleans, La.
64	218517		Ga. s.	Henry Boy	11	8	37.3	11.5	3.4	1919	Tilghman, Md.
65	11449		Ga. s.	Henry Clay	11	7	41.0	13.3	3.0	1867	Port Richmond, N. Y.
66	223980		Ol. s.	HENRY FORD II	8,877	7,074	597.5	62.2	27.8	1924	Lorain, Ohio.
67	207450		Ga. s.	Henry Ludlow	41	36	61.2	16.0	4.6	1910	Babylon, N. Y.

¹ Formerly ga. s. Mabel Holland.

² Formerly schooner Philip Ford.

³ Formerly ga. s. Star of the Sea.

⁴ Formerly U. S. Navy ga. s. motor launch No. 4022.

Line No.	Service	Crew	Horse-power	Name of owner	Home port	Address of owner
1	Oys.	2	10	Robert D. Morgan.....	Wilmington, Del.....	Milford, Del.
2	Oys.	1	25	Elmer Murdock.....	New York, N. Y.....	Sayville, N. Y.
3	Pas.	1	22	Boston Seamen's Friend Society (Mass.).....	Vinyard Haven, Mass.....	14 Beacon Street, Boston, Mass.
4	Frt.	2	65	Seacoast Canning Co. (Me.).....	Eastport, Me.....	Sea Street.
5	Frt.	2	57	Beacon Oil Co. (Mass.).....	New York, N. Y.....	426 Lexington Avenue.
6	Fsh.	1	20	U. S. National Bank of Portland, Ore. (U. S. A.).....	Wrangell, Alaska.....	Portland, Ore.
7	Oys.	9	36	Christian J. Peterson.....	Philadelphia, Pa.....	301 Broad Street, Bridgeton, N. J.
8	Pas.	1	50	Walter W. Carver.....	Newark, N. J.....	Millburn, N. J.
9	Msc.	1	22	Pennsylvania Dixie Cement Corporation (Del.).....	New York, N. Y.....	131 Forty-sixth Street.
10	Fsh.	1	22	Karl Alfred Johnson.....	Seattle, Wash.....	Bellingham, Wash.
11	Fsh.	3	20	Henry J. Steffens.....	Grand Haven, Mich.....	Leland, Mich.
12	Pas.	1	18	James A. C. Tait and Co. (Oreg.).....	Portland, Oreg.....	366 East Madison Street.
13	Oys.	1	50	Sherman B. Law.....	New Haven, Conn.....	110 Howard Avenue.
14	Fsh.	3	50	Libby, McNeill & Libby (Me.).....	Seattle, Wash.....	405 California Street.
15	Fsh.	1	16	John W. Tribitt.....	Wilmington, Del.....	Bowers, Del.
16	Frt.	1	14	C. W. Pruitt.....	Cape Charles, Va.....	Tangler, Va.
17	Tow.	3	100	Arundel Corporation (Md.).....	Baltimore, Md.....	Pier 2, East Pratt Street.
18	Tow.	1	b 135	Margaret A. Wilder.....	San Francisco, Calif.....	Third and Channel Streets.
19	Frt.	1	18	J. W. Messick.....	Newport News, Va.....	Messick, Va.
20	Msc.	3	50	J. S. Darling & Son.....	do.....	Hampton, Va.
21	Fsh.	1	9	Helen Hauserman.....	Philadelphia, Pa.....	14 States Avenue, Atlantic City, N. J.
22	Tow.	1	45	Crowley Launch & Tugboat Co. (Calif.).....	San Francisco, Calif.....	Mission Street Wharf.
23	Frt.	6	125	Mrs. H. W. Sherman.....	Baltimore, Md.....	Chesapeake City, Md.
24	Frt.	2	25	Wass and Stinson Canning Co (Me.).....	Bar Harbor, Me.....	Prospect Harbor, Me.
25	Oys.	6	45	Arthur Windfohr.....	Philadelphia, Pa.....	Port Norris, N. J.
26	Oys.	7	25	David C. Blizzard, jr.....	do.....	Do.
27	Cod.	17	100	John J. Matheson.....	Gloucester, Mass.....	282 Washington Street.
28	Pas.	3	40	Pierre La Bonte, jr.....	Fall River, Mass.....	1005 Maple Street.
29	Fsh.	2	25	George Plucker.....	Sault Ste. Marie, Mich.....	Fayette, Mich.
30	Fsh.	2	20	Ole Rodder.....	Tacoma, Wash.....	3568 East Howe Street.
31	Pas.	1	66	Robert Rice.....	Philadelphia, Pa.....	314 South Eighth Street, Vineland, N. J.
32	Wld.	2	130	J. O. Hildebrand.....	New York, N. Y.....	31 Water Street.
33	Fsh.	2	50	F. G. Shaw.....	Erie, Pa.....	Foot State Street.
34	Pas.	1	20	T. J. Neely.....	Marshfield, Oreg.....	Mapleton, Oreg.
35	Fsh.	3	22	John B. Milliken.....	Newport, R. I.....	Block Island, R. I.
36	Fsh.	12	100	Louis Holm.....	Ketchikan, Alaska.....	do.
37	Pas.	1	28	John Kahlstrof.....	Baton Rouge, La.....	Greenville, Miss.
38	Msc.	1	12	Hellen Adamson.....	Juneau, Alaska.....	do.
39	Fsh.	4	b 24	F. S. Canty.....	Gulfport, Miss.....	Pascagoula, Miss.
40	Tow.	2	40	Clarence S. Weltman.....	Philadelphia, Pa.....	Camden, N. J.
41	Tow.	3	25	John N. Rogers.....	Pensacola, Fla.....	Route 1, Box 24.
42	Fsh.	2	36	Carl Julius Hogan.....	Philadelphia, Pa.....	Wildwood, N. J.
43	Fsh.	1	40	William Halstead.....	Bridgeport, Conn.....	286 Trowel Street.
44	Pas.	3	75	John J. Lynch, jr.....	New York, N. Y.....	Woodside, N. Y.
45	Fsh.	7	20	Joe Jones.....	Ketchikan, Alaska.....	Kasaan, Alaska.
46	Msc.	1	25	Peter B. Petersen.....	New York, N. Y.....	6915 Shore Road (B).
47	Pas.	2	21	Frank's Auto Part Co. (Del.).....	do.....	6005 Forty-seventh Avenue, Woodside, N. Y.
48	Fsh.	5	20	William Sheakley.....	Juneau, Alaska.....	Hoonah, Alaska.
49	Fsh.	15	60	Ernest M. Cromwell.....	Boston, Mass.....	14 T Wharf.
50	Frt.	2	6	Savior Victoriano.....	New Orleans, La.....	Paul Pizanie, Westwego, La.
51	Pas.	1	110	Max Schoenberg.....	Philadelphia, Pa.....	Beach Haven, N. J.
52	Oys.	1	24	W. J. Bell.....	Newport News, Va.....	Bacons Castle, Va.
53	Frt.	4	b100	Victor Lynn Transportation Co. (Md.).....	Crisfield, Md.....	Salisbury, Md.
54	Frt.	2	30	National Fish & Oyster Co.....	Cambridge, Md.....	Section P, Wholesale Fish Market, Baltimore, Md.
55	Frt.	2	25	Bond Bros.....	Louisville, Ky.....	Elizabethtown, Ky.
56	Fsh.	3	b12	Nelson La Violette.....	Milwaukee, Wis.....	R. R. 2, Pulaski, Wis.
57	Fsh.	2	20	Louisiana Oyster & Fish Co.....	New Orleans, La.....	Berwick, La.
58	Frt.	6	60	Lowndes Oyster Co. (Conn.).....	Bridgeport, Conn.....	South Norwalk, Conn.
59	Tow.	1	30	Pacific Bridge Co. (Calif.).....	Portland, Oreg.....	Foot East Salmon Street.
60	Fsh.	4	50	H. J. Emard.....	Seattle, Wash.....	Care H. A. Hendricks, National Bank of Commerce.
61	Fsh.	5	14	Amos Ross.....	Gulfport, Miss.....	Biloxi, Miss.
62	Fsh.	3	18	Richard F. Adams.....	Reedville, Va.....	Reno, Va.
63	Fer.	2	40	Guedry Bros.....	New Orleans, La.....	2247 Cambronne Street.
64	Frt.	1	12	Lukens Dredging & Contracting Corporation (Md.).....	Baltimore, Md.....	543 Calvert Building.
65	Pas.	3	25	William F. Farin.....	Perth Amboy, N. J.....	Sewaren, N. J.
66	Frt.	35	3,000	Ford Motor Co. (Del.).....	Detroit, Mich.....	Highland Park.
67	Pas.	1	80	Norman H. Smith.....	New York, N. Y.....	Babylon, N. Y.

¹ Formerly British schooner-yacht Zlita.

⁷ Formerly ga. s. Relief.

⁶ Formerly ga. s. Bee.

Line No.	Official No.	Signal letters	Rlg	Name of vessel	Tonnage		Register dimensions			When built	Where built
					Gross	Net	Length	Breadth	Depth		
1	80989		Ol. s.	Henry Maurer	80	68	83.5	27.1	5.4	1883	St. Michaels, Md.
2	205207		Ga. s.	Henry Warren	11	10	30.0	13.0	3.4	1908	Toulsset, Mass.
3	226923		Ga. s.	Henry C. Steers	11	7	40.0	11.8	4.3	1915	Jersey City, N. J.
4	209682		Ol. s.	Henry P. Williams	74	65	85.9	21.5	10.0	1912	Chelsea, Mass.
5	96387		Ga. s.	Henry S. Robbins	16	11	41.7	16.0	4.4	1897	Greenwich, N. J.
6	205238		Ga. s.	Henry S. Rogers	16	9	35.9	14.4	4.6	1907	Wareham, Mass.
7	226047		Ol. s.	Henry T. Sherman	77	69	80.7	22.3	10.2	1926	Millville, Fla.
8	201880		Ga. s.	Herald	6	6	33.0	11.7	4.6	1905	New Haven, Conn.
9	218538		Ol. s.	Herbert	23	14	50.0	13.8	6.6	1919	Stockton, Calif.
10	206574		Ga. s.	Herbert B.	22	16	48.0	16.3	3.5	1909	Biloxi, Miss.
11	215142		Ga. s.	Herbert B.	16	13	40.8	12.5	5.0	1917	Seattle, Wash.
12	218819		Ol. s.	Herbert Parker	137	93	105.3	25.2	11.4	1919	Essex, Mass.
13	204767		Ga. s.	Herbert A. Greef	7	5	36.6	14.2	3.0	1907	Manteo, N. C.
14	205592		Ga. s.	Hercules	17	15	33.5	12.0	4.0	1906	Camden, N. J.
15	206315		Ol. s.	Hercules	12	9	42.5	11.1	4.4	1909	Marshfield, Oreg.
16	209325		Ga. s.	Hercules	9	6	39.1	9.7	4.4	1907	Alameda, Calif.
17	213790		Ga. w.	Hercules	11	8	45.2	10.8	2.7	1915	Higginsport, Ohio
18	213953		Ol. s.	Hercules	59	34	79.8	18.6	3.5	1916	Westwego, La.
19	223252		Ga. s.	Hercules	11	8	37.1	11.0	3.9	1923	Klawock, Alaska.
20	225099		Ol. s.	Hercules	28	19	54.0	17.3	4.6	1925	Tampa, Fla.
21	228536		Ol. s.	Hercules	62	42	65.3	17.0	8.2	1929	Bellingham, Wash.
22	218802		Ga. w.	Hercules No. 2	22	14	60.4	12.6	2.8	1919	Higginsport, Ohio.
23	224640		Ga. w.	Hercules No. 3	14	14	54.5	13.3	2.3	1925	do.
24	221127	MCPG	Ol. s.	HERMAN FALK	7,245	4,398	431.0	59.2	33.4	1921	Baltimore, Md.
25	96013		Ga. s.	Herman L. Rogers	26	25	41.5	17.6	5.0	1889	Stony Brook, N. Y.
26	228173		Ga. s.	Herman M. Krontz	28	12	52.9	15.0	5.5	1928	Kayan, Va.
27	226292		Ol. s.	Hermann	38	31	49.2	15.2	5.0	1926	Marinette, Wis.
28	95917		Ga. s.	Hermine Blum	52	38	60.2	23.3	4.7	1887	San Francisco, Calif.
29	96611	KRPV	Ol. s.	Hermosa	321	235	139.0	23.0	11.5	1902	Wilmington, Calif.
30	11988		Ga. s.	Hero	20	17	46.4	16.2	5.0	1868	Key West, Fla.
31	205486		Ga. s.	Hero	9	9	38.4	9.3	2.5	1908	Atlantic, N. C.
32	207776		Ga. s.	Hero	13	10	35.4	12.9	3.3	1910	McClellanville, S. C.
33	225064		Ga. s.	Hero	21	18	45.8	13.0	5.1	1925	Hoonah, Alaska.
34	200539		Ga. s.	Heron	39	30	58.0	19.0	4.3	1903	Marco, Fla.
35	211018		Ga. s.	Heron	30	18	56.0	15.0	6.6	1913	Oakland, Calif.
36	222381		Ga. s.	Heron	8	5	32.7	12.4	3.5		Unknown
37	226584		Ol. s.	Heron	17	12	40.3	12.4	5.9	1927	do.
38	224900		Ga. s.	Hertha	19	15	43.1	11.7	5.2	1925	Seattle, Wash.
39	216699	IJCQ	Ol. s.	Hesperus	137	92	106.3	25.5	11.8	1917	Essex, Mass.
40	214750	LGRY	Ga. s.	Heston	346	227	111.0	26.6	10.8	1917	Portland, Oreg.
41	215956		Ga. s.	Hettie B.	10	8	39.8	10.2	4.1	1918	Norfolk, Va.
42	221256		Ga. s.	Hettie E.	19	14	63.0	15.0	3.2	1921	Collington, N. C.
43	200728		Ga. s.	Hlawaatha	13	12	50.0	12.4	3.4	1904	Southampton, N. Y.
44	200860		Ga. s.	Hlawaatha	13	11	30.4	13.0	5.0	1909	Warren, R. I.
45	219620		Ga. s.	Hlawaatha	8	6	34.1	8.7	4.5	1920	Seattle, Wash.
46	225308		Ol. s.	Hlawaatha	88	80	63.7	22.6	4.8	1920	Arlington, Fla.
47	220067		Ga. s.	Hlecks	0	7	33.6	9.2	4.2	1920	Seattle, Wash.
48	220921		Ga. s.	Hli Gill	14	12	34.9	11.2	4.5	1914	Ballard, Wash.
49	210383		Ga. s.	Hlgh Bluff	16	11	42.7	15.6	3.4	1919	Apalachicola, Fla.
50	224178		Ga. s.	Hlgh Island	10	7	34.2	10.0	3.8	1924	St. James, Mich.
51	96070		Ga. s.	Hlghland Bello	14	10	39.3	13.1	6.6	1903	Bremen, Me.
52	96853		Ga. s.	Hlghland Light	14	12	48.0	14.5	3.5	1902	Greenport, N. Y.
53	227303		Ga. s.	Hlke	8	5	34.3	9.5	4.7	1928	Bellingham, Wash.
54	95871		Ga. s.	Hllda	9	9	37.1	13.8	3.9	1885	Clear Creek, Tex.
55	96509		Ga. s.	Hllda	8	6	30.0	14.3	3.4	1900	Seranton, Miss.
56	201259		Ga. s.	Hllda	5	5	35.3	11.9	2.8	1904	Crisfield, Md.
57	215147		Ga. s.	Hllda	12	10	34.7	9.5	3.9	1917	Ketchikan, Alaska.
58	215524		Ga. s.	Hllda	12	6	46.0	12.0	3.2	1908	Houma, La.
59	216593		Ga. s.	Hllda	10	7	36.5	10.0	3.8	1918	Craig, Alaska.
60	216691		Ga. s.	Hllda	11	9	36.0	10.7	3.4	1918	Cape Edwards, Alaska.
61	221399		Ga. s.	Hllda	15	6	46.8	13.0	3.5	1917	Palmer, Va.
62	221117		Ga. s.	Hllda B.	7	5	32.1	10.0	2.6	1924	Houma, La.
63	90532		Ga. s.	Hllda S.	14	9	43.5	14.4	3.0	1900	Biloxi, Miss.
64	214611		Ga. s.	Hllda & Anna	9	7	34.2	12.0	4.3	1916	Block Island, R. I.
65	96342		Ga. s.	Hllda Emma	14	13	37.2	13.5	6.7	1896	Friendship, Me.
66	228191	MHDK	Ol. s.	Hllda Marie	78	30	104.3	14.9	8.6	1917	Charleston, S. C.
67	207313		Ga. s.	Hlldur Mabel	19	14	52.0	16.5	5.0	1910	Greenwich, N. J.
68	215379		Ol. s.	Hllside II	34	23	54.0	15.1	6.6	1917	Tacoma, Wash.
69	208704		Ga. s.	Hllma A.	8	7	27.2	8.5	3.0	1906	West De Pere, Wis.

¹ Formerly ol. s. Watson Tompkins.

² Formerly st. s. Tuxpanoil.

Line No.	Service	Crew	Horse-power	Name of owner	Home port	Address of owner
1	Tow.	2	120	Henry Maurer & Son (N. J.)	New York, N. Y.	420 East Twenty-third Street.
2	Fsh.	2	15	Schroeder Besse Oyster Co. (Mass.)	New Bedford, Mass.	Onset, Mass.
3	Msc.	2	65	Henry Steers (N. Y.)	New York, N. Y.	17 Battery Place.
4	Fsh.	9	70	Warren Fish Co. (Fla.)	Pensacola, Fla.	Baylen Street Wharf.
5	Oys.	4	20	John D. Melvin	Philadelphia, Pa.	Dorchester, N. J.
6	Fsh.	2	60	John G. Pebler	do	524 North Rhode Island Avenue, Atlantic City, N. J.
7	Frt.	10	70	St. Andrews Bay Foundry & Machine Co. (Del.)	Pensacola, Fla.	Millville, Fla.
8	Oys.	1	10	Edward M. Sears	New Haven, Conn.	19 Perkins Street.
9	Tow.	1	100	Henry J. Thiemann	San Francisco, Calif.	Third and Channel Streets.
10	Fsh.	6	20	H. L. Lantron	Gulfport, Miss.	Biloxi, Miss.
11	Fsh.	1	12	Herbert J. Burton	Ketchikan, Alaska	
12	Cod.	10	200	Gorton-Pew Vessels Co. (Mass.)	Gloucester, Mass.	Rowe Square.
13	Frt.	1	25	Norfolk Shipbuilding & Dry Dock Corporation (Va.)	Norfolk, Va.	Foot Claiborne Avenue.
14	Tow.	1	16	Fred Johnson	Perth Amboy, N. J.	Ocean Grove, N. J.
15	Tow.	1	50	W. T. Culver Co. (Del.)	Marshfield, Ore.	North Bond, Ore.
16	Frt.	1	50	Olympian Dredging Co. (Calif.)	San Francisco, Calif.	249 First Street.
17	Tow.	1	17	William Raiko	Louisville, Ky.	Vanceburg, Ky.
18	Frt.	9	75	El Rito Transportation Co. (La.)	New Orleans, La.	Bienville Wharf.
19	Fsh.	4	20	John Nickerson	Ketchikan, Alaska	Bayview, Alaska.
20	Tow.	2	75	Bradenton Dredging Co. (Fla.)	Tampa, Fla.	Brandenton, Fla.
21	Fsh.	8	100	Nick Potrinovich	Seattle, Wash.	419 West Holly Street, Bellingham, Wash.
22	Tow.	1	25	Ray Brookbank	Cincinnati, Ohio	Higginsport, Ohio.
23	Tow.	2	25	Alex Lewis	Louisville, Ky.	Catlettsburg, Ky.
24	Tnk.	48	2,500	Oil Transport Co. (Del.)	Baltimore, Md.	1600 Continental Building.
25	Frt.	1	16	Benjamin J. Waterworth	New Bedford, Mass.	121 Shawmut Avenue.
26	Fsh.	4	36	Grover C. Lewis	Reedville, Va.	
27	Fsh.	4	675	Clemens A. Herrmann	Milwaukee, Wis.	405 Madison Street.
28	Frt.	2	35	Denis O'Donoghue	San Francisco, Calif.	1727 Lake Street.
29	Fsh.	14	6520	William J. Maggio	Los Angeles, Calif.	740 Leland Street, San Pedro, Calif.
30	Fsh.	4	50	Hibbs Fish Co. (Fla.)	Tampa, Fla.	St. Petersburg, Fla.
31	Frt.	1	16	Robert J. Forrest	Newport News, Va.	Messick, Va.
32	Frt.	2	16	F. Gregorie & Son	Charleston, S. C.	Mount Pleasant, S. C.
33	Fsh.	2	30	Alaska Pacific Salmon Corporation (Del.)	Ketchikan, Alaska	
34	Fsh.	3	45	Thompson Fish Co. (Fla.)	Key West, Fla.	Foot Margaret Street.
35	Fsh.	1	110	Alaska Packers Association (Calif.)	San Francisco, Calif.	111 California Street.
36	Pas.	1	32	John Weiss	New York, N. Y.	338 East One hundred and fifty-first Street.
37	Fsh.	5	40	Louis Henningsen	Astoria, Ore.	1677 Harrison Avenue.
38	Fsh.	7	20	Alaska Consolidated Canneries (Del.)	Ketchikan, Alaska	
39	Cod.	25	100	Robertson Giffin	Gloucester, Mass.	25 Shaw Road, Swampscott, Mass.
40	Frt.	10	200	John E. Heston	Los Angeles, Calif.	Long Beach, Calif.
41	Frt.	1	25	A. Bloodgood	Norfolk, Va.	Foot Main Street.
42	Pas.	2	35	M. M. Meckens	Elizabeth City, N. C.	Kitty Hawk, N. C.
43	Fsh.	2	30	George Elways	New York, N. Y.	Sheepshead Bay, N. Y.
44	Oys.	2	45	Waterman E. Field, jr.	Providence, R. I.	Longmeadow, in the town of Warwick, R. I.
45	Fsh.	2	15	S. B. Carr	Seattle, Wash.	R. F. D. 8, Box 184.
46	Frt.	3	60	Canal Boat Line (Fla.)	Jacksonville, Fla.	Foot Market Street.
47	Fsh.	1	16	S. F. Christy	Seattle, Wash.	1200 Westlake Avenue N.
48	Fsh.	4	16	Bernt Haram	Ketchikan, Alaska	Sitka, Alaska.
49	Frt.	2	24	West Florida Lumber Co. (Fla.)	Apalachicola, Fla.	De Funiak Springs, Fla.
50	Pas.	3	32	Israellite House of David (Mich.)	Grand Haven, Mich.	St. James, Mich.
51	Cod.	1	16	James A. Teol	Rockland, Me.	Matinecus, Me.
52	Oys.	3	25	D. Atwood Co. (Mass.)	Boston, Mass.	246 Northern Avenue.
53	Fsh.	2	40	Erle K. Johnson	Ketchikan, Alaska	
54	Fsh.	3	35	Duncan Ruthven	Galveston, Tex.	Palacios, Tex.
55	Frt.	2	12	Mrs. Fantle Kennedy	Gulfport, Miss.	Biloxi, Miss.
56	Oys.	2	6	Jess H. Davis	Cape Charles, Va.	Oyster, Va.
57	Fsh.	1	16	Hans A. Hanson	Ketchikan, Alaska	Box 252.
58	Fsh.	3	40	Robt. J. Younger	New Orleans, La.	Houma, La.
59	Fsh.	2	16	Hetta Packing Co. (T. A.)	Ketchikan, Alaska	Craig, Alaska.
60	Fsh.	1	28	Deep Sea Salmon Co. (Wash.)	Juneau, Alaska	Sitka, Alaska.
61	Fsh.	2	16	O. W. Payne	Reedville, Va.	White Stone, Va.
62	Fsh.	2	18	Jos. E. Boudreaux	New Orleans, La.	Houma, La.
63	Fsh.	3	7	Edward Hanson	Gulfport, Miss.	Pass Christian, Miss.
64	Fsh.	3	21	Harry M. Allen	Newport, R. I.	Block Island, R. I.
65	Frt.	2	30	E. Jameson & Sons	Portsmouth, N. H.	Jameson's Wharf.
66	Fsh.	16	120	Edward O. Brax	Norfolk, Va.	714 Bollesvain Avenue.
67	Fsh.	3	60	Charles Colberg	Philadelphia, Pa.	Wildwood, N. J.
68	Fsh.	6	665	Utopian Fisheries (Wash.)	Seward, Alaska	Latouche, Alaska.
69	Fsh.	2	8	Edwin Jensen	Milwaukee, Wis.	Oconto, Wis.

‡ Formerly ga. s. Angel.

‡ Formerly U. S. Navy ol. s. S. C. No. 111.

Line No.	Official No.	Signal letters	Rig	Name of vessel	Tonnage		Register dimensions			When built	Where built
					Gross	Net	Length	Breadth	Depth		
1	203548		Ga. s.	Hilray	6	5	38.0	10.8	2.9	1906	Deepcreek, Va.
2	204322		Ga. s.	Illoma	15	8	46.9	12.0	4.0	1907	Seattle, Wash.
3	222195		Ga. w.	Hiwassee	38	38	58.9	12.5	2.7	1918	Chattanooga, Tenn.
4	226050		Ol. s.	Hiway	147	135	100.3	36.0	4.5	1927	Slidell, La.
5	223684		Ga. s.	Hiyu	93	78	61.4	28.0	9.0	1924	Houghton, Wash.
7	208234		Ga. s.	Hobcaw	13	8	48.5	11.0	3.8	1910	Georgetown, S. C.
8	201900		Ga. s.	Hobo	24	16	57.5	10.0	5.6	1905	Bayonne, N. J.
8	202945		Ga. s.	Hobo	10	7	38.5	11.9	5.0	1906	Lubec, Me.
9	205742		Ga. s.	Hobo	10	8	31.4	9.7	2.3	1908	Somers Point, N. J.
10	217592		Ga. s.	Hobo	14	8	48.9	12.4	4.0	1919	St. Andrews, Fla.
11	213864		Ga. w.	Hobo Bill	7	7	43.2	10.0	2.0	1918	Paducah, Ky.
12	96451		Ga. s.	Hobson	9	8	43.1	14.2	2.8	1899	Bon Secour, Ala.
13	96541		Ga. s.	Hobson	9	9	29.3	12.3	5.8	1901	Bremen, Me.
14	216951		Ga. s.	Hobuck	9	6	33.0	9.8	4.1	1918	Neah Bay, Wash.
15	96195		Ga. s.	Hodson and Hodson	10	9	52.3	14.2	3.2	1892	Monle, Md.
16	217782		Ga. s.	Holland	14	10	56.0	10.9	3.9	1919	Stockton, Calif.
17	222310		Ga. w.	Holland	26	26	60.4	15.6	3.3	1922	Clarington, Ohio.
18	202154		Ga. s.	Hollis	10	7	47.7	0.4	3.3	1905	Millbridge, Me.
19	202637		Ga. s.	Holly	23	12	45.5	15.4	4.5	1905	Atlantic City, N. J.
20	228655		Ol. s.	Hollywood	34	26	49.6	15.2	6.8	1929	Tacoma, Wash.
21	228057	MIICK	Ol. s.	HOLY CROSS	229	106	114.7	23.0	11.4	1928	Bath, Me.
22	209638		Ga. s.	Home	14	9	40.2	10.2	5.0	1911	Seattle, Wash.
23	209880		Ga. s.	Home	15	13	38.0	12.5	4.9	1912	Choboygan, Mich.
24	216573		Ga. s.	Home	11	7	31.0	11.2	4.9	1918	Tacoma, Wash.
25	225983		Ga. s.	Home Run	14	9	35.2	12.1	4.4	1920	Ketchikan, Alaska
26	214283		Ga. s.	Home 2	27	9	56.0	14.5	6.0	1916	Blind Slough, Oreg.
27	214758		Ga. s.	Homer	36	24	52.7	15.3	6.8	1917	Gig Harbor, Wash.
28	223461		Ga. w.	Homer T.	23	14	64.2	14.0	2.2	1923	Clarington, Ohio.
29	225030		Ol. s.	Homestead	13	9	37.5	13.3	4.0	1925	West Palm Beach, Fla.
30	215155		Ol. s.	Honey Boy	9	6	30.7	8.9	4.6	1917	Tacoma, Wash.
31	204553		Ga. s.	Hooker	14	12	37.3	14.0	5.0	1907	Osterville, Mass.
32	217713		Ol. s.	Hoonah	57	36	65.8	16.0	7.2	1919	Bellingham, Wash.
33	214661		Ga. s.	Hooper	11	9	41.0	11.8	2.8	1916	Stumpy Point, N. C.
34	223828		Ol. s.	² Hoop-La	80	48	104.4	15.0	8.1	1917	Greenport, N. Y.
35	220458		Ga. s.	³ Hoozier State	31	21	60.0	17.0	6.5	1920	Menominee, Mich.
36	228381		Ol. s.	Hoover	40	27	56.8	16.0	7.5	1929	Seattle, Wash.
37	96675		Ga. s.	Hope	14	9	35.6	12.4	4.0	1903	Ballard, Wash.
38	211386		Ga. s.	Hope	8	6	35.8	11.3	4.7	1913	Noank, Conn.
39	212950		Ga. s.	Hope	15	9	49.3	11.2	3.1	1915	Marshfield, Oreg.
40	214150		Ga. s.	Hope	19	15	43.8	11.1	5.4	1916	Port Madison, Wash.
41	218338		Ga. s.	Hope	8	7	32.2	9.7	4.5	1919	Poulsbo, Wash.
42	224143		Ga. s.	Hope	17	12	37.0	13.8	3.4	1906	Weeks, La.
43	221856		Ol. s.	Hope	29	14	57.1	15.3	6.3	1925	East Boothbay, Me.
44	225185		Ga. s.	Hope	12	9	41.1	0.3	2.5	1925	Prosper, Oreg.
45	225730		Ga. s.	Hope	17	14	52.9	14.6	2.4	1905	Allomanda, La.
46	95875		Ol. s.	Hope Leslie	48	19	71.9	16.5	8.6	1886	Bath, Me.
47	216087		Ga. s.	⁴ Hopkins	33	20	57.3	15.8	4.7	1918	Portsmouth, Va.
48	218752		Ga. s.	Hopkinton	10	7	37.1	0.8	3.6	1919	Tillamook, Oreg.
49	96404		Ol. s.	Hoquiam	35	23	65.5	15.0	5.2	1898	Hoquiam, Wash.
50	200664		Ol. s.	⁵ Horace	17	7	49.2	11.4	5.0	1904	Apalachicola, Fla.
51	96310		Ga. s.	Horatlo	8	7	25.5	12.1	3.1	1895	Cape May, N. J.
52	226027		Ol. s.	Horizon	69	36	69.0	19.1	8.5	1926	Los Angeles, Calif.
53	227047		Ol. s.	Hornell	180	123	80.7	28.1	11.0	1927	Newburgh, N. Y.
54	201751		Ga. s.	Hornet	11	7	53.0	12.0	4.5	1905	Portland, Oreg.
55	210564		Ga. s.	Hornet	7	6	38.4	9.7	3.9	1912	Georgetown, S. C.
56	212398		Ga. s.	Hornet	12	10	33.4	13.2	4.2	1914	Brooklyn, N. Y.
57	220691		Ol. s.	Hornet	31	21	55.4	16.0	6.1	1920	Seattle, Wash.
58	219164		Ga. s.	Hortense U.	8	8	28.0	9.2	3.4	1917	Green Bay, Wis.
59	213059		Ga. s.	⁶ Hotspur	19	15	42.3	12.6	5.4	1915	Seattle, Wash.
60	219374		Ga. s.	Houma Bottling Works	10	9	35.2	10.8	2.4	1916	Houma, La.
61	212677		Ga. s.	⁷ Houston Pilot No. 1	21	8	43.6	14.1	3.9	1914	Cedar Bayou, Tex.
62	224118	MFPW	Ga. s.	⁸ Houston Pilot No. 2	110	26	104.2	15.0	8.0	1918	Mobile, Ala.
63	226912		Ol. s.	⁹ Houtex	92	55	104.0	15.0	3.8	1918	do.
64	96100		Ga. s.	Howard	13	11	43.8	14.2	3.5	1895	Portsmouth, Va.
65	205317		Ga. s.	Howard D.	11	8	56.0	11.8	3.0	1908	Everett, Wash.
66	221579		Ol. s.	Howard L.	13	11	33.0	10.0	4.5	1920	Naubinway, Mich.
67	209017		Ga. s.	Howard James	13	8	47.0	12.0	3.9	1912	Amburg, Va.
68	208201		Ga. s.	¹⁰ Howard W. Sockwell	34	12	60.0	20.0	6.0	1910	Leesburg, N. J.
69	228382		Ol. s.	Howkan	94	64	77.4	19.2	9.4	1920	Tacoma, Wash.

¹ Formerly ga. w. Gravel Boy
² Formerly U. S. N. S. C. 244.
³ Formerly ga. s. Ellen T.

⁴ Formerly U. S. Eng. ga. s. Hopkins.
⁵ Formerly st. s. Loretto.
⁶ Formerly ga. s. Zora.

Line No.	Service	Crew	Horse-power	Name of owner	Home port	Address of owner
1	Fsh.	2	20	B. O. Smith.....	Reedville, Va.....	Sunny Bank, Va.
2	Tow.	3	55	Gilkey Bros. Towing Co. (Wash.).....	Seattle, Wash.....	Anacortes, Wash.
3	Tow.	8	50	Whiting Turner Construction Co. (Md.).....	Chattanooga, Tenn.....	Loudon, Tenn.
4	Fer.	4	120	Hursey Transportation Co. (La.).....	New Orleans, La.....	Slidell, La.
5	Pas.	2	110	Kitsap County Transportation Co. (Wash.).....	Seattle, Wash.....	Pier 3.
6	Pas.	1	40	Ada Jayroe Bourne.....	Georgetown, S. C.....	
7	Pas.	2	35	Walter S. Rohn.....	Boston, Mass.....	Needham, Mass.
8	Fsh.	1	70	Maurice S. Thurston.....	Bar Harbor, Me.....	Bernard, Me.
9	Fsh.	1	12	William Doughty.....	Philadelphia, Pa.....	Somers Point, N. J.
10	Fsh.	3	30	J. J. Trousdale.....	Tampa, Fla.....	St. Petersburg, Fla.
11	Pas.	1	20	William M. Hale.....	St. Louis, Mo.....	Shawneetown, Ill.
12	Oys.	2	16	Fred Sprinkle.....	Moble, Ala.....	Dauphin Island, Ala.
13	Cod.	2	16	Joseph S. Elliot.....	Portland, Me.....	Freeport, Me.
14	Fsh.	1	16	George Smith.....	Port Angeles, Wash.....	Noah Bay, Wash.
15	Fsh.	1	10	R. P. Mountjoy.....	Newport News, Va.....	Rescue, Va.
16	Pas.	1	60	William Colberg.....	San Francisco, Calif.....	Stockton, Calif.
17	Tow.	1	60	Ohio River Sand & Gravel Co. (W. Va.).....	Pittsburgh, Pa.....	Jullana Street, Perkersburg, W. Va.
18	Frt.	2	13	Ernest Beal.....	Jonesport, Me.....	Millbridge, Me.
19	Fsh.	1	60	Oscar A. Elmquist.....	Philadelphia, Pa.....	Wildwood, N. J.
20	Fsh.	8	55	Rudolf Franulovich.....	Seattle, Wash.....	1307 Sixth Street, Anacortes, Wash.
21	Cod.	19	400	Trawler Holy Cross (Mass.).....	Boston, Mass.....	21 Fish Pier.
22	Fsh.	1	20	Walter Blindsell.....	Juneau, Alaska.....	Douglas, Alaska.
23	Fsh.	2	25	Ross J. Bell.....	Grand Haven, Mich.....	Cheboygan, Mich.
24	Fsh.	3	22	C. P. Aus.....	Tacoma, Wash.....	3826 McKinley Avenue.
25	Fsh.	1	16	Edgar L. McCloskey.....	Ketchikan, Alaska.....	Box 323.
26	Fsh.	6	40	John Ross, Jr.....	Tacoma, Wash.....	Gig Harbor, Wash.
27	Fsh.	8	40	Anton Naterlin.....	Seattle, Wash.....	3451 West Sixty-second Street.
28	Pas.	3	25	William Payton.....	Cincinnati, Ohio.....	New Matamoras, Ohio.
29	Tow.	3	45	Thomas L. Holland Co. (Fla.).....	Miami, Fla.....	172 Northeast Second Street.
30	Fsh.	2	15	A. P. Frisby.....	Ketchikan, Alaska.....	Craig, Alaska.
31	Fsh.	1	20	Joseph C. Crosby.....	New Bedford, Mass.....	Osterville, Mass.
32	Fsh.	6	180	Hoonah Packing Co. (Wash.).....	Seattle, Wash.....	Foot Harris Street South Bellingham, Wash.
33	Fsh.	3	20	J. J. Bennett.....	Fernandina, Fla.....	General delivery.
34	Fsh.	12	100	Garlando Garrisi.....	Boston, Mass.....	271 North Street.
35	Tow.	3	100	Great Lakes Dredgo & Dock Co. (N. J.).....	Chicago, Ill.....	104 South Michigan Avenue.
36	Fsh.	6	75	N. O. Ulvang.....	Seattle, Wash.....	7311 Dibble Avenue NW.
37	Msc.	1	12	R. Jacobsen.....	do.....	Winslow, Wash.
38	Fsh.	3	24	Reuben G. Burdick.....	Newport, R. I.....	Narragansett Pier.
39	Pas.	1	30	Walter A. Russell.....	Marshfield, Oreg.....	General delivery.
40	Fsh.	4	20	Libby, McNeill & Libby (Me.).....	Seattle, Wash.....	88 Hamlin Street.
41	Fsh.	1	12	Andrew C. Peterson.....	Astoria, Oreg.....	Care of A. Anderson Fish Co.
42	Tow.	1	28	Justice Hanson.....	New Orleans, La.....	Berwick, La.
43	Cod.	4	45	Stanley Butler.....	Vineyard Haven, Mass.....	Nantucket, Mass.
44	Pas.	1	25	Carl F. Herman.....	Marshfield, Oreg.....	Bandon, Oreg.
45	Fsh.	2	20	Stonewall Bachus.....	New Orleans, La.....	Empire, La.
46	Cod.	12	60	Paul Scola.....	Gloucester, Mass.....	4 Fort Square.
47	Tow.	2	100	Frank R. Jones.....	Wilmington, Del.....	1209 King Street.
48	Msc.	1	20	F. E. Dodge.....	Portland, Oreg.....	Tillamook, Oreg.
49	Tow.	4	175	Schafer Bros. Logging Co. (Wash.).....	Seattle, Wash.....	Aberdeen, Wash.
50	Tow.	3	100	Orleans Dredging Co. (La.).....	New Orleans, La.....	Canal Bank Building.
51	Oys.	2	10	Howard N. Smith.....	Philadelphia, Pa.....	Cape May, N. J.
52	Fsh.	6	b120	Sam Cvitanovich.....	Los Angeles, Calif.....	1105 Center Street, San Pedro, Calif.
53	Frt.	7	200	Erie Land & Improvement Co. (N. J.).....	New York, N. Y.....	50 Church Street.
54	Fsh.	1	22	Alaska-Portland Packers Association (Oreg.).....	Portland, Oreg.....	1105 Yeon Building.
55	Tow.	2	20	B. W. Jayroe & Co. (S. C.).....	Georgetown, S. C.....	
56	Frt.	2	20	George H. Parrott.....	New York, N. Y.....	10 Henry Street, Newburgh, N. Y.
57	Tow.	4	100	Washington Tug & Barge Co. (Wash.).....	Seattle, Wash.....	Colman Dock.
58	Fsh.	3	15	Frank Schultz.....	Milwaukee, Wis.....	Green Bay, Wis.
59	Fsh.	5	20	San Juan Fishing & Packing Co. (Wash.).....	Seward, Alaska.....	Foot Stacey Street, Seattle, Wash.
60	Frt.	2	12	John A. Porche.....	New Orleans, La.....	Houma, La.
61	Pas.	1	45	Charles O'Brien.....	Houston, Tex.....	4819 Sherman Street.
62	Pit.	6	440	Joseph Welkerth.....	do.....	308 Hagerman Street.
63	Frt.	6	150	Tropical Trading & Transport Co. (Tex.).....	Houston, Tex.....	100 Marine Bank Building.
64	Frt.	2	24	G. A. Tillage.....	Newport News, Va.....	Gloucester Point, Va.
65	Fsh.	3	40	Henry J. Emard.....	Seward, Alaska.....	Anchorage, Alaska.
66	Fsh.	4	24	Stanley R. Voight.....	Milwaukee, Wis.....	Ellison Bay, Wis.
67	Frt.	2	20	Irvington Packing Co.....	Reedville, Va.....	Irvington, Va.
68	Oys.	9	50	Hertert R. Sockwell.....	Philadelphia, Pa.....	Maurice River, N. J.
69	Fsh.	5	200	Booth Fisheries Co. (Del.).....	Seattle, Wash.....	Pier 11-B, foot Wall Street.

⁷ Formerly ga. s. Alfred H.
⁸ Formerly U. S. Navy subchaser 334.

⁹ Formerly U. S. Navy S. C. No. 333.
¹⁰ Formerly schooner George Y. Schoch.

Line No.	Official No.	Signal letters	Rlg	Name of vessel	Tonnage		Register dimensions			When built	Where built
					Gross	Net	Length	Breadth	Depth		
1	217548		Ga. s.	Hrvatska	31	21	54.9	14.3	6.3	1919	Los Angeles, Calif.
2	212056		Ga. s.	Hudson	30	21	45.2	13.3	6.2	1914	Poulsbo, Wash.
3	217274		Ga. s.	Hudson	8	6	37.0	8.8	3.5	1913	Baltimore, Md.
4	220124		Ga. s.	Hudson	11	9	36.5	14.0	3.0	1897	Camden, N. J.
5	220833		Ga. s.	Hudson	18	14	40.0	13.3	4.6	1920	Sitka, Alaska
6	223118		Ga. s.	Hudson	27	19	54.0	14.5	7.2	1923	Marinette, Wis.
7	221726		Ol. s.	HUDSON-ATHENS	558	534	102.0	33.0	11.3	1921	Washburn, Wis.
8	1853		Ol. s.	Hugh	24	16	53.0	13.0	4.9	1868	Philadelphia, Pa.
9	220595		Ga. s.	Hugh	7	6	36.1	9.8	2.6	1920	Stacy, N. C.
10	220568		Ga. s.	Hugh B.	12	11	38.8	10.1	4.2	1920	Kenosha, Wis.
11	219652		Ol. s.	Hugh O'Donnell	72	48	70.0	20.0	8.5	1920	Milford, Del.
12	202946		Ga. s.	Hughes Bros	12	8	42.2	11.6	4.3	1906	Urbanna, Va.
13	204904		Ga. s.	Hukihuki	14	9	35.7	11.2	5.6	1908	Honolulu, Hawaii
14	206356		Ga. s.	Hulda	9	6	31.5	9.8	4.4	1909	Tacoma, Wash.
15	208861		Ol. s.	Hulda	44	26	70.0	19.2	6.0	1911	Prosper, Ore.
16	204608		Ga. s.	Hulda I.	14	9	50.0	13.3	3.2	1907	Astoria, Ore.
17	225920		Ga. w.	Hulett	37	14	58.7	13.2	2.0	1926	Beardstown, Ill.
18	217878		Ol. s.	Humanity	45	31	58.5	15.8	7.3	1910	Glg harbor, Wash.
19	224574		Ga. s.	Humberkin	9	6	36.8	10.3	3.5	1925	Bellingham, Wash.
20	223800		Ga. s.	Humdinger	7	5	35.8	10.6	3.4	1924	Eastport, Md.
21	222913		Ga. s.	Hundred	13	10	32.6	13.0	4.0	1922	Handsboro, Miss.
22	96024		Ga. s.	Hungarian	36	35	56.0	20.5	4.7	1889	Port Jefferson, N. Y.
23	209467		Ga. s.	Hunter	10	6	30.5	11.6	2.4	1911	Kissimmee, Fla.
24	226146		Ol. s.	Hunter No. 4	17	11	42.9	11.9	5.7	1926	Tacoma, Wash.
25	227255		Ol. s.	Huntington Sanford	40	22	60.0	16.9	8.3	1928	Damariscotta, Me.
26	224567		Ol. s.	Huntress	78	39	104.4	14.5	3.5	1917	Mare Island, Calif.
27	211189		Ga. s.	Huron	11	10	31.9	11.2	4.6	1913	Newark, N. J.
28	218166		Ga. s.	Hurricane	8	7	34.4	10.1	4.5	1905	Camden, N. J.
29	211732		Ga. s.	Husky	9	6	34.1	10.1	5.4	1913	Los Angeles, Calif.
30	218032		Ga. s.	Husky	28	19	40.0	12.8	8.2	1919	Anacortes, Wash.
31	218662		Ga. s.	Husky	11	9	30.7	9.9	3.6	1919	Aberdeen, Wash.
32	224589		Ol. s.	Husky	24	21	48.5	13.0	4.9	1915	Brooklyn, N. Y.
33	227537		Ol. s.	Husky L.	13	9	36.8	10.8	5.2	1928	Seattle, Wash.
34	96214		Ga. s.	Hustler	8	7	31.0	12.3	3.3	1893	Patchogue, N. Y.
35	96570		Ol. s.	Hustler	16	11	56.0	13.0	4.4	1901	Scranton, Miss.
36	206958		Ol. s.	Hustler	14	9	45.8	12.0	4.2	1909	South Bend, Wash.
37	207078		Ga. s.	HUSTLER	9	8	39.5	10.0	3.6	1910	Grafton, Ill.
38	211376		Ga. s.	Hustler	9	6	32.2	12.6	3.3	1913	Miami, Fla.
39	216414		Ga. s.	Hustler	9	6	37.9	12.2	3.7	1916	Oxford, Md.
40	218385		Ga. s.	HUSTLER	8	5	31.7	8.4	3.9	1910	Buffalo, N. Y.
41	222082		Ga. s.	Hustler	8	6	44.4	9.2	3.5	1922	Cambridge, Md.
42	223117		Ol. s.	HUSTLER	93	63	78.6	20.1	7.0	1923	Philadelphia, Pa.
43	225792		Ol. s.	Hustler	66	45	63.6	18.1	8.6	1926	Mariners Harbor, N. Y.
44	227767		Ol. s.	Hustler	39	16	61.9	14.6	7.1	1928	Norfolk, Va.
45	228081		Ol. s.	Hustler	46	31	70.6	17.4	7.8	1928	Rockport, Mass.
46	212440		Ga. s.	Hyack	14	9	47.0	12.3	4.0	1914	San Diego, Calif.
47	213124		Ga. s.	Hyada	8	5	29.3	9.6	4.0	1915	Tacoma, Wash.
48	203968		Ol. s.	Hyak	28	23	55.8	13.1	4.1	1907	Astoria, Ore.
49	209833		Ol. s.	Hyak	17	11	42.9	11.2	5.2	1912	Seattle, Wash.
50	208380		Ga. s.	Hydah	31	21	57.6	16.9	5.7	1911	Dockton, Wash.
51	208855		Ga. s.	Hydra	26	18	47.7	13.3	5.2	1912	Seattle, Wash.
52	227218		Ol. s.	Hyperion	15	10	37.1	11.2	6.0	1928	Tacoma, Wash.
53	221513		Ol. w.	I. C.	23	15	61.5	12.0	2.2	1921	Cincinnati, Ohio
54	218251		Ol. w.	I. H. C.	26	11	47.2	12.8	2.3	1909	Lockport, La.
55	221276		Ol. s.	I. L. I. 101 (steel)	1,040	797	242.6	36.1	12.9	1921	Duluth, Minn.
56	221286		Ol. s.	I. L. I. 102 (steel)	1,010	797	242.6	36.1	12.9	1921	do
57	221314		Ol. s.	I. L. I. 103 (steel)	1,040	797	242.6	36.1	12.9	1921	do
58	221434		Ol. s.	I. L. I. 104 (steel)	1,040	797	242.6	36.1	12.9	1921	do
59	221467		Ol. s.	I. L. I. 105 (steel)	1,040	797	242.6	36.1	12.9	1921	do
60	226613		Ga. s.	I. & L. T.	9	6	34.0	8.7	4.7	1927	Seattle, Wash.
61	222251		Ol. s.	I. S. E. 11	14	9	48.6	12.1	4.6	1917	San Pedro, Calif.
62	106633		Ga. s.	I. Wonder	16	10	65.0	10.2	4.0	1897	Alexandria Bay, N. Y.
63	220029		Ga. s.	I. X. L.	9	7	34.2	10.3	4.2	1920	Richardson, Wash.
64	226100		Ga. s.	I. B. Rowe	10	7	34.0	9.8	1.9	1926	Livermore, Ky.
65	213406		Ga. s.	Ibsen	20	16	42.0	12.8	5.7	1915	Seattle, Wash.
66	226465		Ga. s.	Iceland	44	34	58.9	15.8	7.2	1927	Dockton, Wash.

¹ Formerly ga. s. A. F. Kapella.

² Formerly ga. s. James M. Brooks.

³ Formerly U. S. N. S. C. 284.

Line No.	Service	Crew	Horse-power	Name of owner	Home port	Address of owner
1	Fsh.	5	b 50	Van Camp Sea Food Co. (Calif.)	Los Angeles, Calif.	Fish Harbor, East San Pedro, Calif.
2	Fsh.	2	27	Baranof Packing Co. (Wash.)	Ketchikan, Alaska	
3	Pas.	1	32	Emma P. Hartman	Baltimore, Md.	1627 Aliceanna Street.
4	Fsh.	2	12	Rufus C. Haley	Philadelphia, Pa.	Millville, N. J.
5	Fsh.	1	20	Charles Robitch	Sitka, Alaska	Chlchagof, Alaska.
6	Tow.	2	100	Great Lakes Dredge & Dock Co. (N. J.)	New York, N. Y.	19 Battery Place.
7	Fer.	6	220	Hudson & Athens Ferry Co. (N. Y.)	Albany, N. Y.	Hudson, N. Y.
8	Tow.	1	60	Blake G. Purdy	Boston, Mass.	545 Hanover Street.
9	Frt.	2	16	Chas. Tolson	Beaufort, N. C.	Morehead City, N. C.
10	Fsh.	3	b 20	August Koss	Milwaukee, Wis.	1064 First Avenue.
11	Tow.	6	240	Louis O'Donnell	New York, N. Y.	44 Whitehall Street.
12	Msc.	1	15	J. D. Mister	Cape Charles, Va.	Wachapreague, Va.
13	Frt.	2	50	Young Bros. (Hawaii)	Honolulu, Hawaii	Pier 12, Nuuananu Street.
14	Fsh.	3	16	Michael Hanson	Petersburg, Alaska	
15	Tow.	3	180	John E. Haggblom	Portland, Ore.	391 Ninth Street, Astoria, Ore.
16	Tow.	1	45	Lytle Logging & Mercantile Co. (Wash.)	Seattle, Wash.	Hoquiam, Wash.
17	Tow.	2	b 45	George Hulett	Peoria, Ill.	Beardstown, Ill.
18	Fsh.	5	b 110	Justo Pesutich	Los Angeles, Calif.	340 Sixteenth Street, San Pedro, Calif.
19	Tow.	2	50	E. K. Wood Lumber Co. (Calif.)	Seattle, Wash.	Bellingham, Wash.
20	Msc.	1	16	Frederick A. Matzen	Annapolis, Md.	Eastport, Md.
21	Frt.	2	22	A. R. Martinovich	Gulfport, Miss.	Handsboro, Miss.
22	Frt.	2	10	William McDaniel	New York, N. Y.	City Island, N. Y.
23	Pas.	1	20	Vernon Robunson	Miami, Fla.	General Delivery.
24	Pas.	2	50	James Hunter	Tacoma, Wash.	Neah Bay, Wash.
25	Fsh.	6	45	Oscar Johnson	Rockland, Me.	43 Broadway, Rockport, Me.
26	Fsh.	2	b 150	Halfhill Packing Corporation (Calif.)	Los Angeles, Calif.	Channel No. 3, Long Beach, Calif.
27	Msc.	2	40	Thomas F. Delaney	New York, N. Y.	135 West One hundredth Street.
28	Msc.	4	10	Frank R. Sicklesteel	Miami, Fla.	City Yacht Docks.
29	Pas.	1	30	City of Los Angeles (Calif.)	Los Angeles, Calif.	City Hall.
30	Fsh.	1	40	William M. Fraser	Ketchikan, Alaska	Lake Bay, Alaska.
31	Fsh.	1	18	M. Rasmussen	Juneau, Alaska	Craig, Alaska.
32	Fsh.	1	12	A. D. Brown	Seattle, Wash.	65 Marion Street.
33	Fsh.	3	30	Paul Lee	Ketchikan, Alaska	2815 West Fifty-seventh Street, Seattle, Wash.
34	Fsh.	2	8	Charles M. Dominy	New York, N. Y.	East Hampton, N. Y.
35	Tow.	2	100	Horton & Horton (Tex.)	Houston, Tex.	3201 McKinney Avenue.
36	Tow.	1	60	R. J. Ultican Tugboat Co. (Wash.)	Seattle, Wash.	400 South F Street.
37	Pas.	1	30	Greenville Bridge & Ferry Co. (Del.)	Memphis, Tenn.	Greenville, Miss.
38	Tow.	1	45	Miami Towing & Lighterage Corporation (Fla.)	Miami, Fla.	764 N. W. North River Drive.
39	Frt.	1	16	Marine Service Corporation (Md.)	Baltimore, Md.	908 South Broadway.
40	Frt.	1	18	Lake Shipbuilding Co. (N. Y.)	Buffalo, N. Y.	Foot Michigan Avenue.
41	Frt.	2	12	R. T. Valliant	Cambridge, Md.	Oxford, Md.
42	Tow.	4	300	Oil Transfer Corporation (Del.)	New York, N. Y.	17 Battery Place.
43	Tow.	5	320	O. J. T. Towing & Transportation Co. (N. Y.)	do.	247 St. Johns Avenue, Westleigh, N. Y.
44	Fsh.	6	110	Arthur A. Rowland	Bridgeport, Conn.	241 Seaview Avenue.
45	Tow.	1	200	H. P. Tyree	Norfolk, Va.	728 West Olney Road.
46	Pas.	1	25	Star and Crescent Boat Co. (Calif.)	San Diego, Calif.	Foot Broadway.
47	Fsh.	2	15	Einar Sagen	Tacoma, Wash.	3209 East F Street.
48	Fsh.	5	45	Alaska Pacific Salmon Corporation (Del.)	Ketchikan, Alaska	
49	Tow.	2	75	Gilkey Bros. Towing Co. (Wash.)	Seattle, Wash.	Anacortes, Wash.
50	Fsh.	5	65	Pacific American Fisheries (Me.)	do.	South Bellingham, Wash.
51	Fsh.	2	36	Booth Fisheries Co. (Del.)	do.	Pier 11B, foot Wall Street.
52	Fsh.	2	30	Oscar Oberg	Juneau, Alaska	Box 607.
53	Tow.	1	20	Island Creek Coal Co. (Me.)	Cincinnati, Ohio	923 Dixie Terminal Building.
54	Tow.	2	12	A. M. Brock	New Orleans, La.	3122 North Rampart Street.
55	Frt.	12	b 900	Erie & St. Lawrence Corporation (Del.)	New York, N. Y.	42 Broadway.
56	Frt.	12	b 280	do.	do.	Do.
57	Frt.	12	b 280	do.	do.	Do.
58	Frt.	12	b 280	do.	do.	Do.
59	Frt.	11	b 280	do.	do.	Do.
60	Fsh.	1	20	Vernon Abrahamson	Seattle, Wash.	4619 Thirteenth Avenue SW.
61	Pas.	2	90	Mikel Tony	Los Angeles, Calif.	1605 Alvarado Street, Long Beach, Calif.
62	Pas.	3	36	Joseph B. Reid	Cape Vincent, N. Y.	Alexandria Bay, N. Y.
63	Fsh.	2	14	Thos. Cochran	Seattle, Wash.	Richardson, Wash.
64	Pas.	1	20	I. B. Rowe	Louisville, Ky.	Livermore, Ky.
65	Fsh.	5	27	Egill L. Peterson	Seattle, Wash.	7351 Twenty-fourth Avenue NW.
66	Fsh.	8	50	Paul Martinis	do.	Everett, Wash.

† Formerly ga. s. {a Clara Lee.
b Juaja Lota.

‡ Formerly U. S. Navy ga. s. 2201.
§ Formerly ga. s. Anna Porter.

Line No.	Official No.	Signal letters	Rlg	Name of vessel	Tonnage		Register dimensions			When built	Where built
					Gross	Net	Length	Breadth	Depth		
							Feet	Feet	Feet		
1	218357		Ga. s.	Ictar II	11	9	36.0	9.0	4.0	1919	Wrangell, Alaska
2	225553		Ga. s.	Icy Point	25	21	46.5	13.7	5.7	1926	Seattle, Wash.
3	100200		Ga. s.	Ida	8	7	43.2	12.0	3.1	1881	Rock Hall, Md.
4	100789		Ga. s.	Ida	9	7	39.2	11.6	4.5	1903	Erie, Pa.
5	203956		Ga. s.	Ida	12	11	30.8	10.8	3.3	1907	Manitowoc, Wis.
6	204448		Ga. s.	Ida	8	6	32.6	9.3	3.5	1907	Ludington, Mich.
7	210956		Ga. s.	Ida	9	8	27.4	8.5	3.7	1900	Little Suamico, Wis.
8	213335		Ga. s.	Ida	7	6	32.5	8.7	4.0	1915	Cheboygan, Mich.
9	213360		Ga. s.	Ida	13	11	32.4	10.7	4.6	1915	Seattle, Wash.
10	215392		Ga. s.	Ida	8	7	31.1	11.6	3.6	1911	New York, N. Y.
11	219340		Ga. s.	Ida	7	6	39.3	10.1	2.6	1904	Cut Off, La.
12	221687		Ga. s.	Ida	9	7	38.2	11.1	3.8	1913	Sea Isle City, N. J.
13	222004		Ga. s.	Ida II	14	9	47.0	13.8	5.4	1922	Astoria, N. Y.
14	227119		Ol. w.	Ida B	44	44	64.0	15.0	4.0	1927	Paducah, Ky.
15	200807		Ga. s.	Ida C	11	7	31.0	12.2	6.7	1904	Orland, Me.
16	223370		Ga. w.	Ida J	20	8	50.0	11.9	3.0	1923	Madison, Ind.
17	210859		Ga. s.	Ida K	18	12	39.4	12.9	5.4	1912	Seattle, Wash.
18	226569		Ol. s.	Ida K	11	8	35.8	10.6	4.7	1927	Sea Isle City, N. J.
19	227746		Ga. s.	Ida M	11	9	34.0	11.2	4.6	1928	Forked River, N. J.
20	221008		Ga. s.	Ida Q	19	13	37.9	14.0	7.6	1924	New Orleans, La.
21	218214		Ga. s.	Ida S	9	7	34.7	11.4	3.5	1904	Green Bank, N. J.
22	213243		Ga. s.	Ida T	9	9	29.2	9.3	3.8	1915	Peshtigo, Wis.
23	100675		Ga. s.	Ida V	18	11	44.2	14.2	3.0	1899	Swan Quarter, N. C.
24	223720		Ga. s.	Ida V	11	11	37.0	8.6	2.4	1921	Paducah, Ky.
25	222946		Ga. s.	Idabelle	113	71	56.6	20.4	7.3	1923	Thunderbolt, Ga.
26	100706		Ga. s.	Ida Del	10	10	39.0	14.8	3.3	1900	Old River, Tex.
27	100389		Ga. s.	Ida and Lula	19	9	48.0	12.5	3.1	1885	Somerset County, Md.
28	204021		Ga. s.	Ida and Frances	11	7	34.8	11.5	5.8	1907	Friendship, Me.
29	226528		Ol. s.	Ida Mae	26	17	51.2	14.5	5.1	1927	Houghton, Wash.
30	100121		Ga. s.	Ida May	10	7	37.2	14.1	3.3	1874	Northport, N. Y.
31	100705		Ga. s.	Ida May	5	6	23.3	11.3	3.6	1900	Osterville, Mass.
32	205698		Ga. s.	Ida May	62	42	73.0	18.0	6.9	1908	Tacoma, Wash.
33	218576		Ga. s.	Ida May	10	7	27.8	10.6	3.6	1919	Jacksonville, Fla.
34	225147		Ol. s.	Ida May	16	11	45.0	15.5	4.3	1925	Oyster Bay, N. Y.
35	227809		Ga. s.	Ida May	7	5	30.5	9.1	4.2	1928	Poulsbo, Wash.
36	100570		Ga. s.	Ida M. Prout	6	6	29.3	13.2	3.0	1893	Patchogue, N. Y.
37	218274		Ga. s.	Idaho	8	6	30.8	9.3	4.0	1919	Bremerton, Wash.
38	220270		Ol. s.	Idaho	38	18	59.8	14.9	6.7	1920	Los Angeles, Calif.
39	222077		Ga. s.	Idaho (composite)	12	8	58.1	12.3	4.5	1922	Lewiston, Idaho
40	222208		Ga. s.	Idalia	9	8	31.0	12.0	4.1	1899	Kingston, Mass.
41	221584		Ga. w.	Idamae	64	30	75.0	16.2	2.9	1925	Point Pleasant, W. Va.
42	209290		Ga. s.	Idanno	14	11	50.4	14.0	3.0	1911	Cove, Tex.
43	100649		Ga. s.	Ideal	11	7	36.7	12.1	3.7	1898	Bridgeport, Conn.
44	207480		Ol. s.	Ideal	38	30	54.4	17.4	5.4	1910	Patchogue, N. Y.
45	226158		Ga. s.	Ideal	12	7	34.3	11.0	3.0	1922	Morgan City, La.
46	100664		Ga. s.	Idle Eagle	7	6	36.3	12.7	3.4	1898	Double Bayou, Tex.
47	100276		Ga. s.	Idle Hour	16	11	55.0	8.8	5.5	1881	Bristol, R. I.
48	204683		Ga. s.	Idle Hour	9	9	32.0	13.7	3.7	1903	New York, N. Y.
49	210403		Ga. s.	Idle Hour	19	16	53.0	10.0	4.2	1912	Clayton, N. Y.
50	205651		Ga. s.	Idler	11	9	38.0	10.8	3.8	1908	Patchogue, N. Y.
51	210521		Ga. s.	Idler	7	6	30.1	7.7	3.6	1912	Alton, Ill.
52	223028		Ga. w.	Idlewild	37	28	48.0	15.7	2.8	1922	Poehontas, Ark.
53	222772		Ga. s.	Idlewild II	11	6	36.6	13.0	4.7	1923	Thomaston, Me.
54	211471		Ga. s.	Idylease	10	7	41.8	11.0	3.6	1913	Grand Chenier, La.
55	214999		Ga. s.	Igloo	17	14	43.0	12.1	4.5	1917	Bellingham, Wash.
56	224407		Ga. s.	Igo	7	6	46.3	9.2	3.1	1925	Crisfield, Md.
57	214084		Ga. s.	Ikaros II	32	21	52.6	14.4	6.5	1916	Gig Harbor, Wash.
58	227702		Ga. s.	Iki	10	5	38.0	10.6	4.3	1915	Los Angeles, Calif.
59	227196		Ol. s.	Ilene	49	33	59.0	15.0	7.6	1928	Seattle, Wash.
60	224215		Ga. s.	Ilamna	14	12	36.9	10.2	3.3	1924	Ilamna, Alaska
61	218535		Ga. s.	Iluhee	12	9	32.1	10.9	4.6	1919	Hocquiam, Wash.
62	222255		Ga. s.	Ilimi	9	6	35.0	8.5	3.5	1908	Oshkosh, Wis.
63	200851		Ga. s.	Illinois	14	11	47.0	12.0	4.2	1904	Manitowoc, Wis.
64	206148		Ga. s.	Illinois	25	17	46.4	12.3	3.4	1908	Palatka, Fla.
65	206698		Ga. s.	Illinois	43	38	63.1	13.2	6.7	1909	Oshkosh, Wis.
66	208116		Ga. s.	Illinois	12	12	34.0	11.0	4.6	1910	Manitowoc, Wis.
67	213205		Ga. s.	Illinois	28	19	47.6	13.4	6.2	1915	Tacoma, Wash.
68	224079		Ga. s.	Illinois	8	6	32.2	10.5	2.6	1923	Chauvin, La.
69	227585		Ga. s.	Illinois	9	6	33.0	9.8	4.6	1928	Tacoma, Wash.
70	207825		Ga. s.	Illinois Central	12	8	35.0	10.8	4.3	1910	Chicago, Ill.
71	224568		Ga. p.	Illno	33	28	60.5	17.8	2.8	1924	Warsaw, Ill.

1 Formerly ga. s. Little Brothers.

Line No.	Service	Crew	Horse-power	Name of owner	Home port	Address of owner
1	Fsh.	2	18	Knut W. Christian.....	Wrangell, Alaska.....	
2	Fsh.	0	70	Alaska Pacific Salmon Corporation (Del.).....	Ketchikan, Alaska.....	
3	Frt.	2	8	Gus Sinclair.....	Baltimore, Md.....	Havre de Grace, Md.
4	Fsh.	4	20	Charles Hurbig.....	Erie, Pa.....	724 Vine Street.
5	Fsh.	2	b 14	Ingoman Sommer.....	Sault Ste. Marie, Mich.....	221 West Ridge Street, Marquette, Mich.
6	Fsh.	2	18	Emil Bishop.....	Grand Haven, Mich.....	Ludington, Mich.
7	Fsh.	8	8	John Peltier.....	Milwaukee, Wis.....	Brussels, Wis.
8	Fsh.	1	18	Ross J. Bell.....	Port Huron, Mich.....	Cheboygan, Mich.
9	Fsh.	4	12	Diamond Fish Co. (Wash.).....	Seattle, Wash.....	Dexter Horton Building.
10	Fsh.	1	16	Louis Robesch.....	New York, N. Y.....	173 Crystal Street (B).
11	Oys.	2	16	Adams Cherami.....	New Orleans, La.....	Cut Off, La.
12	Fsh.	0	24	Christopher Montagna.....	Philadelphia, Pa.....	Sea Isle City, N. J.
13	Pas.	1	54	Max Pollak.....	New York, N. Y.....	Long Island City, N. Y.
14	Tow.	2	100	Union Bridge & Construction Co. (Mo.).....	Kansas City, Mo.....	903 Sharp Building.
15	Frt.	2	5	George F. Brewster.....	Bangor, Me.....	Bucksport, Me.
16	Tow.	4	20	Charles E. Glass.....	Evansville, Ind.....	2418 Sherman Drive, Indian- apolis, Ind.
17	Fsh.	6	30	Anton H. Norum.....	Seattle, Wash.....	Ponisto, Wash.
18	Fsh.	5	40	Nunziata Montagna.....	Philadelphia, Pa.....	Sea Isle City, N. J.
19	Pas.	1	40	Charles Meeson.....	do.....	Forked River, N. J.
20	Fsh.	3	20	Angelo Caravagelli.....	Galveston, Tex.....	2024 Avenue G.
21	Tow.	1	50	Hill Dredging Co. (N. J.).....	Philadelphia, Pa.....	5601 Atlantic Avenue, Vent- nor City, N. J.
22	Fsh.	3	15	Charles M. Tuttle.....	Milwaukee, Wis.....	Big Suamico, Wis.
23	Tow.	1	18	E. A. Gibbs.....	Washington, N. C.....	Swan Quarter, N. C.
24	Pas.	3	21	Mrs. Emma Igert.....	Paducah, Ky.....	913 South Third Street.
25	Frt.	3	72	Brunswick Transportation Co. (Ga.).....	Brunswick, Ga.....	City hall.
26	Frt.	1	14	George Baxter.....	Galveston, Tex.....	Anahuac, Tex.
27	Frt.	2	16	George L. Smith & Bro.....	Reedville, Va.....	Sharps, Va.
28	Cod.	2	10	Alfred L. Hutchings.....	Rockland, Me.....	Matineus, Me.
29	Fsh.	3	60	Farwest Fisheries (Wash.).....	Seattle, Wash.....	Pioneer Building.
30	Frt.	2	20	E. W. Tallmadge.....	Bridgport, Conn.....	Norwalk, Conn.
31	Fsh.	1	10	Annibal J. Martin.....	Vinoyard Haven, Mass.....	Nantucket, Mass.
32	Fsh.	11	75	Klevenhusen Packing Co. (Oreg.).....	Astoria, Oreg.....	Altoona, Wash.
33	Msc.	2	20	E. R. Benedict.....	Jacksonville, Fla.....	East Palatka, Fla.
34	Fsh.	2	25	Ida May Flower.....	New York, N. Y.....	Oyster Bay, N. Y.
35	Fsh.	1	14	Robt. F. Walker.....	Seattle, Wash.....	77 Yesler Way.
36	Fsh.	1	24	Russell W. Muir.....	New York, N. Y.....	Cold Spring Harbor, N. Y.
37	Fsh.	1	16	B. J. Briggs.....	Seattle, Wash.....	Bremerton, Wash.
38	Fsh.	4	b 65	John Orab.....	Los Angeles, Calif.....	Sun Pedro, Calif.
39	Frt.	1	230	Snake River Transportation Co.....	Great Falls, Mont.....	Lewiston, Idaho.
40	Pas.	1	18	Charles Arata.....	Philadelphia, Pa.....	Ventnor City, N. J.
41	Tow.	1	50	William Reynolds.....	Pittsburgh, Pa.....	Point Pleasant, W. Va.
42	Pas.	1	24	W. J. Stines.....	Galveston, Tex.....	Anahuac, Tex.
43	Frt.	2	25	John C. F. Shepard.....	Providence, R. I.....	Bristol, R. I.
44	Tow.	2	100	George W. Wilson.....	New York, N. Y.....	Rockville Center, N. Y.
45	Fsh.	2	14	John Thomas.....	New Orleans, La.....	Berwick, La.
46	Frt.	1	25	Fred Standley.....	Galveston, Tex.....	Double Bayou, Tex.
47	Pas.	3	25	John C. Jordan.....	Boston, Mass.....	Charlestown, Mass.
48	Pas.	1	23	C. W. Smith.....	New York, N. Y.....	Corona, N. Y.
49	Pas.	2	40	Alfred V. B. Howell.....	do.....	58 Macon Street (B).
50	Pas.	2	35	James Carroll.....	do.....	1368 Bushwick Avenue (B).
51	Pas.	1	24	Joseph L. Becker.....	St. Louis, Mo.....	4520 Claxton Avenue.
52	Frt.	1	25	R. E. Sallee.....	Memphis, Tenn.....	Pocahontas, Ark.
53	Cod	3	24	Nicholas E. Norton.....	Vineyard Haven, Mass.....	Nantucket, Mass.
54	Fsh.	1	18	John R. Steed.....	Lake Charles, La.....	607 Iris Street.
55	Fsh.	3	35	B. E. Lee.....	Seattle, Wash.....	4463 Twenty-sixth Avenue W.
56	Msc.	2	13	George W. Todd.....	Crisfield, Md.....	1 Standard Avenue.
57	Fsh.	8	40	Farwest Fisheries (Wash.).....	Seattle, Wash.....	Pioneer Building.
58	Fsh.	2	35	R. F. Bones.....	Los Angeles, Calif.....	4938 Bryson Drive, Ingle- wood, Calif.
59	Fsh.	9	90	M. Madsen.....	Ketchikan, Alaska.....	4218 Eighth Avenue, North East, Seattle, Wash.
60	Fsh.	2	18	H. Foss.....	Seward, Alaska.....	Illamna, Alaska.
61	Fsh.	1	18	Linwood Sproull.....	Seattle, Wash.....	Hoquiam, Wash.
62	Frt.	2	30	Edwin J. Newman.....	Duluth, Minn.....	Ashland, Wis.
63	Frt.	1	34	Frank F. G. Reckendorf.....	Chicago, Ill.....	1640 Belmont Avenue.
64	Frt.	2	20	F. E. Bassett.....	Jacksonville, Fla.....	Eustis, Fla.
65	Msc.	3	120	City of Chicago (Ill.).....	Chicago, Ill.....	City Hall.
66	Fsh.	4	b 50	Alex Konkell sr.....	Milwaukee, Wis.....	707 Grove Street.
67	Fsh.	8	35	Fidalgo Island Packing Co. (Me.).....	Seattle, Wash.....	502 Marion Building.
68	Fsh.	2	18	Edgar Boudwin.....	New Orleans, La.....	Chauvin, La.
69	Fsh.	2	18	C. A. Love.....	Tacoma, Wash.....	1316 Market Street.
70	Msc.	2	25	Great Lakes Dredge & Dock Co. (N. J.).....	Chicago, Ill.....	104 South Michigan Avenue.
71	Fer.	2	40	Tri-State Transportation Co. (Ill.).....	do.....	Warsaw, Ill.

¹ Formerly Japanese Ga. s. Iki.

Line No.	Official No.	Signal letters	Rig	Name of vessel	Tonnage		Register dimensions			When built	Where built
					Gross	Net	Length	Breadth	Depth		
							Feet	Feet	Feet		
1	221525		Ga. s.	Hollo	8	8	35.6	9.0	3.6	1908	Norwalk, Conn.
2	208391		Ga. s.	Hlys	10	7	39.2	10.2	5.0	1911	Berkley, Va.
3	206677		Ga. s.	Imarta	8	6	34.4	10.2	3.0	1909	Juneau, Alaska
4	217101		Ga. s.	Immigrant	25	17	60.5	13.3	6.5	1918	Battery Park, Va.
5	200516		Ga. s.	Imogene	59	47	56.2	17.2	4.2	1903	Mount Pleasant, S. C.
6	200873		Ol. s.	Imp	8	6	36.1	9.1	4.0	1903	Richardson, Wash.
7	205199		Ga. s.	Imp	14	11	37.8	11.0	4.6	1911	Terminal Island, Calif.
8	220282		Ga. s.	Imp	7	6	31.5	9.2	5.7	1920	Bay Center, Wash.
9	219210		Ga. s.	Impatience	14	11	41.0	13.7	3.4		Unknown
10	269853		Ol. s.	Imperator	148	79	106.0	25.0	11.8	1912	Essex, Mass.
11	206922		Ga. s.	Imperial	22	15	47.0	12.8	4.8	1909	Utsalady, Wash.
12	209660		Ga. s.	Imperial	18	12	42.5	13.1	4.8	1912	Tacoma, Wash.
13	212356		Ga. s.	Imperial	22	15	15.0	15.0	4.9	1914	Los Angeles, Calif.
14	223619		Ol. s.	Imperial	30	24	62.6	13.0	3.3	1924	Prosper, Oreg.
15	226658		Ga. s.	Imperial	7	6	31.9	9.0	3.5	1919	Hoonah, Alaska
16	228132		Ga. s.	Imperial	8	5	33.9	10.0	3.6	1929	Naguabo Playa, P. R.
17	225984		Ga. s.	Improver	9	7	31.3	9.6	3.8	1926	Hydaburg, Alaska
18	226916		Ga. s.	Ina	7	6	32.6	9.6	2.0	1918	Elizabeth City, N. C.
19	223592		Ga. s.	Ina J.	13	9	36.9	11.0	5.1	1924	Tacoma, Wash.
20	222743		Ga. s.	Ina May	9	7	39.2	11.0	2.5	1923	Atlantic, N. C.
21	225453		Ol. s.	Inca	47	16	72.2	17.3	8.1	1926	Damariscotta, Me.
22	227779		Ol. s.	INCOR.	221	115	114.2	20.3	6.8	1938	Charleston, W. Va.
23	100706		Ga. s.	Independence	13	9	38.7	13.1	3.8	1902	Willapa, Wash.
24	215135		Ol. s.	Independence	12	8	50.0	11.5	3.7	1917	Astoria, Oreg.
25	215285		Ga. s.	Independence	34	28	52.3	15.3	0.7	1917	Gig Harbor, Wash.
26	207425		Ga. s.	Independence No. 2	15	10	54.0	13.2	3.0	1910	Astoria, Oreg.
27	100634		Ga. s.	Independent	11	10	36.4	14.0	5.6	1897	South Portland, Me.
28	127542		Ga. s.	Independent	18	17	54.0	11.2	5.0	1901	Alexandria Bay, N. Y.
29	212208		Ga. s.	Independent	10	7	45.8	8.8	3.3	1912	St. Andrews, Fla.
30	222165		Ga. s.	Independent	13	8	63.8	21.8	3.5	1922	St. Helens, Oreg.
31	227080		Ga. s.	Independent	7	6	26.0	9.1	3.1	1927	Pensauke, Wis.
32	100697		Ga. s.	Index	18	12	53.0	16.7	3.6	1900	Smyrna, N. C.
33	220854		Ol. s.	Indian	62	35	56.0	19.1	3.2	1920	St. Augustine, Fla.
34	201230		Ga. s.	Indian Girl	17	11	47.2	17.5	3.9	1904	Biloxi, Miss.
35	212136		Ga. w.	Indian No. 2	48	30	66.3	13.1	2.6	1914	Sistersville, W. Va.
36	206243		Ga. s.	Indian River	12	11	55.5	18.8	2.6	1909	Tropic, Fla.
37	214942		Ga. s.	Indiana	31	24	51.8	14.7	6.3	1917	Tacoma, Wash.
38	217477		Ga. s.	Indiana	21	14	55.6	13.3	5.2	1918	Terminal, Calif.
39	222701		Ga. s.	Inertia	7	7	33.3	7.6	3.1	1922	Oakville, Iowa
40	100478		Ga. s.	Inez	25	13	62.4	17.0	5.0	1890	Madison, Md.
41	100737		Ga. s.	Inez	16	13	40.7	11.0	3.9	1901	Fall River, Mass.
42	205829		Ga. s.	Inez	6	6	24.8	11.7	4.0	1903	Chatham, Mass.
43	207706		Ga. s.	Inez	10	5	39.6	8.0	3.0	1909	Oriole, Md.
44	100560		Ga. s.	Infanta	20	11	58.0	16.4	4.0	1893	Madison, Md.
45	211305		Ga. s.	Inga	27	19	48.0	14.0	5.2	1913	Seattle, Wash.
46	220515		Ga. s.	Inga N	12	8	33.0	10.7	3.6	1927	St. James, Mich.
47	218992		Ga. s.	Inger	9	7	32.4	9.8	4.6	1919	Seattle, Wash.
48	201383	KTJII	Ol. s.	Ingomar	143	85	104.8	25.7	11.4	1904	Essex, Mass.
49	222471		Ga. s.	Inklin	14	9	53.6	13.6	2.0	1922	Juneau, Alaska
50	228187		Ga. s.	In-N-Out	7	7	21.2	10.0	2.7	1929	Alexandria Bay, N. Y.
51	205917		Ga. s.	INQUIRE	18	19	89.0	17.8	4.3	1908	Owensboro, Ky.
52	210459		Ga. s.	Inspector	18	15	39.1	12.5	4.9	1912	Camden, N. J.
53	214814		Ol. s.	Interlaken	16	11	47.0	11.6	5.7	1917	Seattle, Wash.
54	200806		Ga. s.	International	13	7	41.8	13.9	5.2	1904	Eastport, Me.
55	225311		Ga. s.	International	25	17	51.0	15.9	4.7	1926	Manchester, Mass.
56	227179		Ga. s.	International	56	38	73.0	17.2	2.8	1927	Waterton Lake, Mont.
57	226067		Ga. s.	Intrepid	16	14	42.0	13.4	5.0	1926	New London, Conn.
58	200166		Ga. s.	Intrepide	19	11	57.0	17.4	3.5	1903	Biloxi, Miss.
59	213750		Ga. s.	Intruder	10	9	31.0	9.4	4.0	1915	Ludington, Mich.
60	214400		Ga. s.	Inverness	47	31	60.7	14.2	9.0	1916	Winslow, Wash.
61	221346		Ga. s.	Invincible	15	11	45.2	11.9	4.6	1921	Big Pine, Fla.
62	224240		Ga. s.	Invincible	16	8	46.9	14.0	2.9	1924	Houma, La.
63	228711		Ol. s.	Invincible	56	38	63.2	16.8	8.1	1929	Gig Harbor, Wash.
64	205509		Ga. s.	Iola	8	7	32.8	10.0	4.0	1904	Providence, R. I.
65	216637		Ga. s.	Iola	8	6	34.0	9.1	4.3	1915	Seattle, Wash.
66	220592		Ga. w.	Iola	22	14	59.7	12.0	1.8	1920	Long Bottom, Ohio
67	225661		Ol. s.	Iola M	20	11	52.0	14.0	5.3	1926	San Diego, Calif.
68	212832		Ga. s.	Iona	13	9	39.6	10.3	3.5	1914	Douglas, Alaska
69	213318		Ga. s.	Iona	20	17	60.8	13.6	4.0	1915	Erle, Pa.
70	220546		Ga. s.	Iona	10	7	36.8	10.0	3.9	1920	Newark, N. J.
71	225085		Ga. s.	Iona P	14	10	44.8	12.6	3.1	1925	Houma, La.

1 Formerly ga. s. Capt. Dave Wagoner.

Line No.	Service	Crew	Horse-power	Name of owner	Home port	Address of owner
1	Pas.	1	18	Charles C. White.....	St. Louis, Mo.....	1548 Pierce Building.
2	Fsh.	1	100	Lyder Abrahamsen.....	New York, N. Y.....	345 Fifty-eighth Street (B).
3	Fsh.	1	16	Hans Olsen.....	Ketchikan, Alaska.....	
4	Pas.	1	105	Mrs. Sallie T. Dean.....	Norfolk, Va.....	Ballentine Place.
5	Pas.	6	48	William Keyerling.....	Beaufort, S. C.....	Bay Street.
6	Fsh.	1	25	Carlisle Packing Co. (Wash.).....	Seattle, Wash.....	Bellingham, Wash.
7	Pas.	2	30	San Pedro Transportation Co. (Calif.).....	Los Angeles, Calif.....	East San Pedro, Calif.
8	Fsh.	1	20	Harry Shipman.....	Seattle, Wash.....	Bay Center, Wash.
9	Pas.	2	25	Wm. C. Bergmann.....	Annapolis, Md.....	623 G Street NW., Wash- ington, D. C.
10	Cod	22	110	Fred L. Davis Co. (Mass.).....	Gloucester, Mass.....	49 Rogers Street.
11	Tow.	1	40	Beruard Lien.....	Seattle, Wash.....	Stanwood, Wash.
12	Fsh.	1	30	Alaska-Pacific Salmon Corporation (Del.).....	Ketchikan, Alaska.....	
13	Pas.	1	100	San Pedro Transportation Co. (Calif.).....	Los Angeles, Calif.....	East San Pedro, Calif.
14	Pas.	1	55	Herman Bros.....	Marshfield, Oreg.....	Prosper, Oreg.
15	Fsh.	1	6	Jimmie Hanson.....	Juneau, Alaska.....	
16	Pas.	3	100	Ramon Mendez.....	San Juan, P. R.....	Playa de Naguabo, P. R.
17	Fsh.	2	12	Sam Yeltatzle.....	Ketchikan, Alaska.....	Hydaburg, Alaska.
18	Frt.	1	24	Vanco Midgett.....	Manteo, N. C.....	Mashoes, N. C.
19	Fsh.	3	20	J. B. Jackson.....	Juneau, Alaska.....	Box 762.
20	Frt.	1	18	Willis Sea Food Co. (N. C.).....	Beaufort, N. C.....	Moore and Cedar Streets.
21	Cod	15	60	Leon Murray.....	Gloucester, Mass.....	6 Wells Street.
22	Tow.	1	b 720	Lone Star Cement Co. (Del.).....	New Orleans, La.....	Hibernia Bank Building.
23	Tow.	1	40	Healy-Thibbitts Construction Co. (Calif.).....	San Francisco, Calif.....	64 Pine Street.
24	Tow.	1	60	A. J. Kelly.....	Astoria, Oreg.....	Garibaldi, Oreg.
25	Frt.	7	50	Peter Xitco.....	Tacoma, Wash.....	Bellingham, Wash.
26	Fsh.	2	50	Union Fishermen's Cooperative Packing Co. (Oreg.).....	Astoria, Oreg.....	312 Taylor Street.
27	Frt.	2	31	Hinkley Steven & Co.....	Jonesport, Me.....	
28	Frt.	2	40	Peoples Oil & Fuel Co.....	Oswego, N. Y.....	202 West Fourth Street.
29	Frt.	2	35	Donnis Gates.....	Mobile, Ala.....	301 Michigan Avenue.
30	Fer.	1	65	South Bend-Tokeland Ferry Co. (Wash.).....	Seattle, Wash.....	South Bend, Wash.
31	Fsh.	3	15	William Swear.....	Milwaukee, Wis.....	Pensaukee, Wis.
32	Frt.	2	50	John Godwin.....	Norfolk, Va.....	442 Fenchurch Street.
33	Frt.	2	30	Canal Boat Line (Fla.).....	St. Augustine, Fla.....	Foot Market Street.
34	Fsh.	5	37	Visco Kuluz.....	Gulfport, Miss.....	Bloxi, Miss.
35	Tow.	1	b 25	O. J. Roush.....	Pittsburgh, Pa.....	Sistersville, W. Va.
36	Pas.	1	40	Pahokee Realty Co. (Fla.).....	Miami, Fla.....	Okeechobee, Fla.
37	Fsh.	7	40	Libby, McNeill & Libby.....	Seattle, Wash.....	88 Hamlin Street.
38	Fsh.	4	65	Van Camp Sea Food Co. (Calif.).....	Los Angeles, Calif.....	Fish Harbor, East San Pedro, Calif.
39	Pas.	1	30	George McGee.....	Memphis, Tenn.....	Rosedale, Miss.
40	Oys.	1	36	J. W. Richardson.....	Charleston, S. C.....	182 East Bay Street.
41	Fsh.	2	20	John J. Barron.....	New Bedford, Mass.....	Fairhaven, N. J.
42	Fsh.	1	9	Joseph C. Perry.....	do.....	Harwich, Mass.
43	Frt.	2	15	D. L. Veach.....	Crisfield, Md.....	Elliott, Md.
44	Oys.	3	20	Boyd Fagan.....	Philadelphia, Pa.....	Port Norris, N. J.
45	Fsh.	7	40	T. O. Dragland.....	Seattle, Wash.....	3402 Fourteenth Avenue, W.
46	Fsh.	3	30	John Nordrum.....	Grand Haven, Mich.....	Charlevoix, Mich.
47	Fsh.	2	15	Hilmer Ellertsen.....	Ketchikan, Alaska.....	
48	Cod	21	60	Gorton-Pow Vessels Co. (Mass.).....	Gloucester, Mass.....	Rowe Square.
49	Pas.	1	120	Tabu Trading Co. (Alaska).....	Juneau, Alaska.....	
50	Pas.	1	320	Morris Knight.....	Ogdensburg, N. Y.....	Alexandria Bay, N. Y.
51	Pas.	1	75	Crescent Navigation Co. (Ind.).....	Evansville, Ind.....	214 Locust Street.
52	Msc.	2	24	State Board of Health of the State of New Jersey.....	Philadelphia, Pa.....	Trenton, N. J.
53	Tow.	2	100	Shively Tow Boat Co. (Wash.).....	Seattle, Wash.....	Twelfth, West, and Nicker- son Streets.
54	Frt.	2	24	Blanchard Manufacturing Co. (Me.).....	Eastport, Me.....	Blanchards Wharf.
55	Frt.	2	32	International Glue Co. (Mo.).....	Boston, Mass.....	325 Marginal Street East.
56	Pas.	3	200	Glacier Park Hotel Co.....	Great Falls, Mont.....	Great Northern Building, St. Paul, Minn.
57	Fsh.	2	60	James Hubert Lawrence.....	Grand Haven, Mich.....	18 Robinson Street.
58	Fsh.	3	18	Dunbar-Dukate Co. (La.).....	New Orleans, La.....	New Orleans Bank Building.
59	Fsh.	1	20	Oscar Holstrom.....	do.....	Ludington, Mich.
60	Tow.	5	200	MacDonald Logging Co. (Alaska).....	Ketchikan, Alaska.....	
61	Fsh.	2	15	Thompson Fish Co. (Fla.).....	Key West, Fla.....	Foot Margaret Street.
62	Oys.	2	40	Anthony Morovich.....	New Orleans, La.....	Empire, La.
63	Fsh.	8	120	Spiro Babich.....	Tacoma, Wash.....	Gig Harbor, Wash.
64	Fer.	1	20	Graco A. Goff.....	Providence, R. I.....	East Providence, R. I.
65	Fsh.	2	16	Harry E. Johnson.....	Ketchikan, Alaska.....	1309 East Northlake Avenue, Seattle, Wash.
66	Tow.	1	20	W. D. Chambers.....	Cincinnati, Ohio.....	Long Bottom, Ohio.
67	Fsh.	3	45	J. E. Loustalet.....	San Diego, Calif.....	4138 Bancroft Street.
68	Pas.	1	12	Ezra M. Peters.....	Juneau, Alaska.....	Petersburg, Alaska.
69	Pas.	2	60	George Straub.....	Erie, Pa.....	Waldameer Beach.
70	Pas.	1	30	Clifford D. Rose.....	Newark, N. J.....	309 South Eleventh Street.
71	Fsh.	2	27	Emile Bouvier.....	New Orleans, La.....	Lockport, La.

1 Formerly ga. w. Bronx.

Line No.	Official No.	Signal letters	Rig	Name of vessel	Tonnage		Register dimensions			When built	Where built
					Gross	Net	Length	Breadth	Depth		
							Feet	Feet	Feet		
1	208942		Ga. s.	Iona Estello	12	11	31.2	9.4	4.0	1904	Manitowoc, Wis.
2	226378		Ga. s.	Iona Pearl	48	46	63.4	20.2	4.1	1927	Sahula, Iowa
3	203031		Ga. s.	Iono	9	6	47.0	16.0	2.0	1906	Portsmouth, Va.
4	226525		Ol. s.	Ione	11	7	36.7	12.0	6.1	1927	Los Angeles, Calif.
5	227007		Ol. s.	Ionic	36	24	53.6	15.0	6.8	1927	Seattle, Wash.
6	219825		Ga. s.	Iona	22	17	47.4	13.5	2.4	1920	Atlantic, N. C.
7	227403		Ga. s.	Ipswich	10	7	34.0	10.0	5.5	1928	Seattle, Wash.
8	211318		Ga. s.	Ira	14	12	38.0	12.0	4.0	1913	do.
9	226763		Ga. s.	Ira II	28	19	49.0	13.8	6.4	1927	do.
10	200978		Ga. s.	Ira Marshall	12	7	45.8	12.4	4.0	1904	Pocomoke City, Md.
11	223856		Ga. s.	Ira S. Bushey & Sons No. 1	10	6	32.0	12.4	4.8		Unknown
12	210080		Ga. s.	Iranna	20	17	46.1	12.9	11.5	1912	Amburg, Va.
13	100752		Ga. s.	Irene	11	11	24.0	14.6	4.4	1901	Atlantic City, N. J.
14	100772		Ga. s.	Irene	8	7	37.4	11.0	4.0	1902	Cooty River, Fla.
15	100777		Ol. s.	Irene	84	57	73.2	19.2	8.5	1902	Tacoma, Wash.
16	203812		Ga. s.	Irene	14	13	32.0	9.8	4.2	1905	Milwaukee, Wis.
17	207678		Ga. s.	Irene	9	6	41.0	11.8	4.0	1910	Seattle, Wash.
18	211368		Ga. s.	IRENE	9	8	33.2	8.0	3.0	1913	Grafton, Ill.
19	213894		Ga. s.	Irene	23	13	58.6	13.2	4.0	1916	Palmer, Va.
20	221625		Ga. s.	Irene	30	17	59.2	15.0	5.5	1921	Thomaston, Me.
21	224039		Ol. s.	Irene	13	7	41.0	12.0	4.3	1924	Fernandina, Fla.
22	224745		Ol. s.	Irene	11	7	53.6	15.3	5.0	1925	Astoria, Ore.
23	226136		Ga. s.	Irene	8	5	28.3	9.2	3.0	1926	Leland, Mich.
24	226280		Ol. s.	Ireno	45	30	56.8	15.4	7.2	1927	Tyngsboro, Wash.
25	226683		Ol. s.	Ireno	12	8	43.0	9.1	4.9	1927	Los Angeles, Calif.
26	220413		Ga. s.	Irene II	8	5	33.0	10.5	3.7	1920	New York, N. Y.
27	207245		Ga. s.	Ireno B	7	5	30.3	9.7	3.7	1916	Tacoma, Wash.
28	224529		Ga. s.	Ireno D	8	6	30.5	9.7	4.4	1925	Ketchikan, Alaska
29	225574		Ol. s.	Ireno L	49	33	60.1	16.1	7.8	1926	Gig Harbor, Wash.
30	212296		Ga. s.	Irene M	12	10	35.7	10.3	5.4	1912	Beverly, Mass.
31	216281		Ga. s.	Irene M. III	8	5	32.0	11.1	3.8	1883	Newburyport, Mass.
32	204462		Ga. s.	Irene R	9	7	31.5	8.9	3.8	1904	Ludington, Mich.
33	226747		Ol. s.	Irene and Helen	88	60	86.2	21.5	9.4	1927	Essex, Mass.
34	223443		Ol. s.	Irene and Mabel	41	18	65.6	17.2	7.5	1923	Rockport, Mass.
35	155331		Ol. s.	Irene and Pearl	26	12	55.0	16.0	4.0	1898	Patchogue, N. Y.
36	100686		Ga. s.	Irene and Ruth	8	8	41.1	14.7	3.4	1899	Fairmount, Md.
37	205413		Ga. s.	Irene Barnes	16	11	46.3	12.3	2.6	1908	Astoria, Ore.
38	210161		Ga. s.	Irene Deck	8	0	41.5	10.4	3.5	1912	Erie, Pa.
39	219211		Ga. s.	Iris	18	12	50.0	14.0	4.0	1919	Punta Gorda, Fla.
40	222191		Ga. s.	Iris	16	16	40.0	14.8	5.3	1922	Fajardo, P. R.
41	223940		Ol. s.	Iris	25	15	61.6	13.7	3.6	1924	Morehead City, N. C.
42	214804		Ga. s.	Iris F	44	38	62.7	15.5	3.7	1917	Bonita Springs, Fla.
43	206681		Ga. s.	Irish Girl	5	5	28.5	9.0	3.6	1906	Garden Island, Mich.
44	215633		Ga. s.	Irma	25	11	53.0	13.7	5.6	1917	Eastport, Mo.
45	220417		Ga. w.	Irma	22	18	56.2	11.6	3.7	1914	St. Louis, Mo.
46	223566		Ga. s.	Irma A	80	65	104.4	15.3	8.1	1917	Boston, Mass.
47	222339		Ga. s.	Irma B	26	18	58.2	16.5	4.0	1922	Wildwood, N. J.
48	100753		Ga. s.	Irma D	34	18	63.4	18.4	3.5	1901	Biloxi, Miss.
49	213639		Ol. s.	Irma W	11	8	41.0	11.2	3.5	1915	Cove, Tex.
50	208943		Ga. s.	Irma Janette	14	13	32.0	10.2	3.5	1909	Jackson Harbor, Wis.
51	222581		Ol. s.	Irresistible	20	13	56.2	13.3	3.2	1922	Harvey, La.
52	206820		Ga. s.	Irving	8	6	36.8	9.0	3.7		Unknown
53	204619		Ga. s.	Irving D. Olson	8	5	31.3	11.0	5.8	1907	Friendship, Me.
54	209790		Ga. s.	Isa L	17	10	40.0	15.0	7.6	1912	Belfast, Me.
55	100537		Ga. s.	Isa M	14	11	48.2	13.8	3.5	1889	Northport, N. Y.
56	201909		Ga. s.	Isa and Beulah	15	9	38.4	13.7	7.0	1905	Friendship, Mo.
57	215806		Ol. s.	Isaac Fuss	47	26	58.3	18.5	5.8	1917	West Norfolk, Va.
58	12371		Ga. s.	Isaac Sherwood	73	61	76.0	26.0	6.0	1868	Haverstraw, N. Y.
59	3362		Ga. s.	Isaac H. Evans	33	21	57.9	19.5	5.7	1896	Mauricetown, N. J.
60	100386		Ga. s.	Isaac H. Keeler	13	10	56.5	14.6	2.5	1885	Somerset Co., Md.
61	207684		Ga. s.	Isabel	12	8	42.0	11.4	6.5	1910	Sedgwick, Me.
62	209434		Ga. s.	Isabel	7	5	45.0	12.7	3.0	1903	Orlole, Md.
63	224183		Ol. s.	Isabel	27	8	40.0	13.8	6.7	1924	Newcastle, Me.
64	224724		Ga. s.	Isabel	12	8	31.9	10.3	3.5	1925	St. James, Mich.
65	222854		Ol. s.	Isabel Q	37	22	58.0	16.9	8.6	1923	Essex, Mass.
66	215600		Ga. s.	Isabell II	13	12	38.0	10.0	4.0	1917	Charlevoix, Mich.
67	202018		Ol. s.	Isabella	15	10	47.2	17.0	2.5	1905	Bridgeport, Conn.

1 Formerly st. s. Oysterman.

1 Formerly ga. s. {a U. S. Navy S. O. 263.
{b Gypsy.

Line No.	Service	Crew	Horse-power	Name of owner	Home port	Address of owner
1	Fsh.	4	10	Frank W. Richter	Milwaukee, Wis.	Detroit Harbor, Wis.
2	Fer.	2	66	George P. Whitney	Dubuque, Iowa	Sabula, Iowa.
3	Frt.	3	25	W. H. McNeal	Norfolk, Va.	Crittenden, Va.
4	Fsh.	2	b 30	Walter E. Daynton	Los Angeles, Calif.	2634 South Vermont Avenue.
5	Fsh.	8	75	E. Erlandsen	Seattle, Wash.	806 West Seventh Street.
6	Frt.	2	30	C. L. Sawyer	Washington, N. C.	Swan Quarter, N. C.
7	Fsh.	2	20	Leslie A. Watland	Seattle, Wash.	1292 Westlake Avenue, North.
8	Fsh.	5	35	J. E. Bergson	do	Coyle, Wash.
9	Fsh.	7	40	Iver Thue	do	7357 Twenty-second Avenue, Northwest.
10	Pas.	2	25	Joseph Pros	New York, N. Y.	502 East Seventieth Street.
11	Tow.	1	30	Ira S. Bushey & Sons (N. Y.)	do	Foot Court Street (B.).
12	Oys.	2	25	Thos. A. Howe	Reedville, Va.	Remo, Va.
13	Fsh.	6	24	Carl August Aspenberg	Philadelphia, Pa.	Wildwood, N. J.
14	Fsh.	1	20	Robert McCreary	Tampa, Fla.	Tarpon Springs, Fla.
15	Tow.	6	270	American Tug Boat Co. (Wash.)	Port Townsend, Wash.	City Dock, Everett, Wash.
16	Fsh.	4	24	Walter Barzdittis	Milwaukee, Wis.	Sheboygan, Wis.
17	Tow.	1	50	J. M. Donovan	Seattle, Wash.	227 1/2 Second Avenue North.
18	Pas.	1	20	Geo. M. A. Fries	St. Louis, Mo.	Grafton, Ill.
19	Fsh.	2	25	L. E. Robertson	Reedville, Va.	Palmer, Va.
20	Cod	4	60	Stanloy B. Butler	Vineyard Haven, Mass.	Nantucket, Mass.
21	Fsh.	2	36	Glynn Canning Co. (Ga.)	Brunswick, Ga.	Glynn Avenue.
22	Pas.	1	110	Knappton Towboat Co. (Wash.)	Astoria, Ore.	Knappton, Wash.
23	Fsh.	2	20	William Buckler	Grand Haven, Mich.	Leland, Mich.
24	Fsh.	7	100	Chas. Johnsen	Tacoma, Wash.	Summer, Wash.
25	Pas.	2	b 60	Frod O. Henderson	Los Angeles, Calif.	Booth 138, Venice Pier, Venice, Calif., San Pedro, Calif.
26	Msc.	2	30	Joseph J. Allan	New York, N. Y.	2705 West Thirty-fifth Street, Coney Island, N. Y.
27	Fsh.	1	6	John Manoll	Wrangell, Alaska	
28	Fsh.	1	16	George Fawcett	Ketchikan, Alaska	Mellakata, Alaska.
29	Fsh.	8	b 67	Crosby Fisheries (Wash.)	Seward, Alaska	Colman Building, Seattle, Wash.
30	Fsh.	2	24	Joe Hune	New London, Conn.	116 Shaw Street.
31	Pas.	1	18	Virginia Chevorle	Boston, Mass.	470 Massachusetts Avenue.
32	Fsh.	2	18	John Reinberg	Grand Haven, Mich.	710 South Delta Street, Lud- ington, Mich.
33	Fsh.	10	150	Matthew S. Sears	Gloucester, Mass.	2 Cedar Street.
34	Cod	6	60	Arthur L. Parker	Boston, Mass.	14 New Fish Pier.
35	Frt.	2	60	Isaac Fass (Va.)	Norfolk, Va.	Portsmouth, Va.
36	Msc.	2	24	Leonard Abramsen	Perth Amboy, N. J.	New Brunswick, N. J.
37	Fsh.	3	35	F. C. Barnes Co. (Oreg.)	Portland, Oreg.	Lewis Building.
38	Pas.	1	24	C. H. Boehm	Erie, Pa.	Dunkirk, N. Y.
39	Fsh.	2	50	T. C. Crosland	Tampa, Fla.	Punta Gorda, Fla.
40	Frt.	3	39	Blivenido Garay	San Juan P. R.	Fajardo, P. R.
41	Tow.	3	60	Fort Lauderdale Bank & Trust Co. (Fla.) (Trustee).	Miami, Fla.	Fort Lauderdale, Fla.
42	Frt.	2	28	George Randolph	do	Bonita Spring, Fla.
43	Fsh.	3	20	Ross J. Bell	Grand Haven, Mich.	Cheboygan, Mich.
44	Frt.	2	45	North Lubec Manufacturing & Canning Co. (Me.)	Eastport, Me.	Lubec, Me.
45	Pas.	1	18	R. Rackow	Memphis, Tenn.	General Delivery.
46	Fsh.	7	100	Robert Bonney	Boston, Mass.	7 Princeton Street.
47	Pas.	3	100	Lavallette Buck	Philadelphia, Pa.	Cape May, N. J.
48	Fsh.	4	18	Alabama Canning Co. (Ala.)	Mobile, Ala.	Bayou la Batre, Ala.
49	Ten.	2	60	Standard Dredging Co. (N. J.)	New York, N. Y.	Woolworth Building.
50	Fsh.	4	18	J. G. Mutz	Milwaukee, Wis.	Big Suanico, Wis.
51	Frt.	3	45	M. J. Billich	New Orleans, La.	905 Royal Street.
52	Pas.	2	22	Herznan Thumhart	New York, N. Y.	2120 Eighth Avenue.
53	Frt.	2	10	Sanford C. Babbidge	Rockland, Me.	North Haven, Me.
54	Cod	2	10	O. A. Gilbert	Boston, Mass.	99 State Street.
55	Cod	2	39	Williams, Kemp & Ockers	Provincetown, Mass.	Wellfleet, Mass.
56	Frt.	1	12	Abner J. Harris	Portland, Me.	188 Commercial Street.
57	Frt.	3	100	Isaac Fass (Va.)	Norfolk, Va.	Portsmouth, Va.
58	Frt.	2	48	Eminott B. Hawkins	New York, N. Y.	Huntington, N. Y.
59	Oys.	8	25	Frank V. Bateman	Philadelphia, Pa.	Mauricetown, N. J.
60	Oys.	4	7	Major C. Todd	Crisfield, Md.	Holland Island, Md.
61	Cod	1	40	George S. Monks	Boston, Mass.	Quincy, Mass.
62	Frt.	2	24	Wilbur F. Morgan	Crisfield, Md.	Route 2.
63	Cod	2	50	Arthur A. Bala	St. Augustine, Fla.	63 Saragossa Street.
64	Fsh.	2	21	Frank Floyd	Grand Haven, Mich.	St. James, Mich.
65	Fsh.	47	100	Frank C. Taylor	New Bedford, Mass.	190 Kampton Street.
66	Fsh.	4	50	John Mollhagen	Grand Haven, Mich.	418 Church Street, St. Joseph, Mich.
67	Oys.	2	45	Long Island Oyster Farms (N. Y.)	New York, N. Y.	Northport, N. Y.

¹ Formerly ga. s. Boyd N. Sheppard.

Motor Vessels

Line No.	Official No.	Signal letters	Rig	Name of vessel	Tonnage		Register dimensions			When built	Where built
					Gross	Net	Length	Breadth	Depth		
1	207106		Ga. s.	Isabella	16	14	40.0	10.6	4.2	1909	Shell Lake, Wis.
2	225835		Ga. s.	Isabelle	8	6	31.1	9.0	4.7	1926	Brooklyn, N. Y.
3	226586		Ol. s.	Isabelle	34	11	64.2	15.8	7.2	1927	Kennelbunkport, Me.
4	100525		Ga. s.	Isabelle D.	10	7	37.0	13.9	3.6	1892	New Orleans, La.
5	212663		Ga. s.	Isabelle R.	20	13	48.0	12.4	4.6	1914	Klawack, Alaska
6	225000		Ol. s.	Isabelle Parker	110	48	96.2	23.8	10.2	1926	Essex, Mass.
7	217688		Ga. s.	Isabelle Place	10	6	41.8	10.3	4.2	1919	Collington, N. C.
8	221420		Ga. s.	Isaetta	25	13	51.7	15.5	5.2	1921	Foxwells, Va.
9	225515		Ol. s.	Isco	54	33	61.0	19.4	7.5	1926	Nantucket, Mass.
10	100569		Ga. s.	Isern	16	14	38.6	14.1	4.5	1893	Marion, Mass.
11	206696		Ga. s.	Ishtmel	45	20	68.8	22.7	5.5	1909	Inverness, Md.
12	215301		Ga. s.	Isis	28	24	52.6	14.2	5.7	1917	Seattle, Wash.
13	210082		Ol. s.	Iskurn	15	10	48.0	12.8	4.9	1912	Winslow, Wash.
14	220172		Ol. s.	Iskurn	82	68	72.2	17.4	0.2	1912	Vancouver, British Columbia.
15	220340		Ga. s.	Island Beach	58	50	61.5	21.0	4.2	1920	Nyack, N. Y.
16	215843		Ga. s.	Island Belle	20	13	46.8	13.3	3.3	1917	Ewell, Md.
17	220511		Ga. p.	Island Belle	14	12	41.0	16.1	2.6	1920	Shelton, Wash.
18	214127		Ga. s.	Island Count	15	10	45.5	13.0	5.1	1916	Stockton, Calif.
19	215439		Ol. s.	Island Duke	15	10	45.6	13.0	5.0	1917	do
20	214652		Ol. s.	Island Emperor	21	12	52.2	14.2	5.8	1916	do
21	215440		Ol. s.	Island Empress	22	15	52.2	14.2	5.8	1917	do
22	100785		Ol. s.	Island Home	45	43	58.9	20.6	4.8	1903	Plantation Key, Fla.
23	209695		Ga. s.	Island Queen	13	9	46.9	12.0	5.2	1912	Stockton, Calif.
24	211574		Ga. s.	Island Queen	31	13	56.0	15.5	4.1	1913	Knife River, Minn.
25	218527		Ga. w.	Island Queen	21	11	59.0	12.0	2.0	1919	Parkersburg, W. Va.
26	222475		Ga. s.	Island Queen	7	6	29.8	7.0	2.5	1913	Evansville, Ind.
27	210987		Ga. s.	Islander	15	15	36.6	9.3	4.0	1912	Sturgeon Bay, Wis.
28	215609		Ga. s.	Islander	5	5	43.0	10.0	1.8	1917	Wheeling, W. Va.
29	220326		Ga. s.	Islander	13	11	37.1	9.3	4.1	1920	Seattle, Wash.
30	222864		Ol. s.	Islander	40	27	57.9	16.5	5.9	1923	Sandusky, Ohio
31	221906		Ga. s.	Islander	14	11	49.6	13.0	3.4	1918	Brooklyn, N. Y.
32	225817		Ga. s.	Isle of Normandy	13	8	39.1	12.8	3.7	1920	Fernandina, Fla.
33	209257		Ga. s.	Isle of Surry	38	16	60.1	17.5	5.3	1911	Crittenden, Va.
34	225572		Ol. s.	Isle of Wight	62	42	59.8	24.2	7.7	1926	do
35	224616		Ol. s.	Isles of York	19	7	49.2	14.4	4.5	1925	Dare, Va.
36	100684		Ga. s.	Israella	13	11	39.4	12.0	4.4	1899	Paulsboro, N. J.
37	213458		Ga. s.	It	15	10	45.0	10.6	4.5	1915	Blaine, Wash.
38	216225		Ga. s.	It	8	5	33.7	9.1	4.0	1909	Bellingham, Wash.
39	227296		Ga. s.	Itallo	53	36	64.0	16.6	5.9	1928	do
40	225631		Ga. s.	Italy	11	5	37.5	11.8	4.5	1926	San Diego, Calif.
41	228233		Ga. s.	Itco I.	13	12	36.0	14.1	3.0	1929	Seattle, Wash.
42	223044		Ol. s.	Ithona	29	20	49.5	13.6	6.1	1924	do
43	227911		Ga. s.	Iva May	13	9	48.5	10.8	4.4	1928	Fishing Creek, Md.
44	212706		Ga. s.	Iva Rose	9	7	27.3	10.5	3.0	1914	Glen Haven, Mich.
45	100370		Ga. s.	Iva S. Barnes	15	14	38.0	15.6	5.0	1884	Whiting, Me.
46	100493		Ga. s.	Ivanhoe	14	10	50.0	10.7	3.9	1891	Baltimore, Md.
47	223355		Ga. s.	Ivanhoe	26	10	54.9	15.2	5.2	1923	Thomaston, Me.
48	223504		Ol. s.	Ivanhoe	40	27	52.7	15.3	7.6	1924	Seattle, Wash.
49	100149		Ga. s.	Ivy	9	9	42.0	15.0	3.5	1889	Solomons Island, Md.
50	218355		Ga. s.	Ivy	13	10	39.5	11.3	4.4	1918	Choupique, La.
51	225682		Ga. s.	Izaak Walton	14	10	44.5	13.1	4.9	1926	Cape May, N. J.
52	222880		Ga. s.	J. B.	14	9	45.6	11.5	4.9	1918	Los Angeles, Calif.
53	227811		Ol. w.	J. M.	12	12	39.5	11.0	2.4	1928	Bainbridge, Mo.
54	226326		Ga. s.	J. & R.	11	7	37.6	12.0	3.2	1892	Grand Isle, La.
55	77075		Ga. s.	J. Chruttl	14	7	35.0	15.0	3.6	1892	Biloxi, Miss.
56	224012		Ga. s.	J. Douglas	18	9	47.5	13.2	5.7	1924	East Boothbay, Me.
57	227054		Ga. s.	J. Duffy	144	136	110.0	26.9	11.0	1919	Saulnerville, N. S.
58	204853		Ga. s.	J. Van Wyen	14	12	44.4	15.3	3.4	1908	Patchogue, N. Y.
59	224340		Ol. s.	J. W.	12	8	36.4	11.2	5.1	1924	Miami, Fla.
60	77511		Ga. s.	J. Warron	10	7	35.0	10.0	3.4	1901	Coquille, Ore.
61	223380		Ga. w.	J. A. Cresap	43	21	65.0	14.0	2.6	1923	Clarington, Ohio
62	77181		Ga. s.	J. A. Gault	6	5	25.8	12.4	3.7	1895	Atlantic City, N. J.
63	221521	MD18	Ol. s.	J. A. MOFFETT, JR.	9,482	5,923	499.2	68.1	30.5	1921	Kearny, N. J.

¹ Formerly schooner Lizzie Lee.

² Formerly British ga. y. Iskum.

³ Formerly ga. s. L. Goldfish.

⁴ Formerly U. S. N. ga. s. 5070.

Line No.	Serv-ice	Crew	Horse-power	Name of owner	Home port	Address of owner
1	Fsh.	4	60	Frank Johnson.....	Grand Haven, Mich.	Ludington, Mich.
2	Pas.	2	30	Scott J. McBurney.....	New York, N. Y.	4765 Bedford Avenue (B.).
3	Cod.	8	60	Bartholomew F. Whalen.....	Boston, Mass.	34 Fish Pier.
4	Fsh.	2	10	Joseph Messina.....	Apalachicola, Fla.	
5	Fsh.	3	30	Peter Roberts.....	Wrangell, Alaska.	Klawack, Alaska.
6	Fsh.	27	b 100	Arthur L. Parker.....	Boston, Mass.	14 Fish Pier.
7	Frt.	1	40	Norfolk Marine Ry. Co. (Va.).....	Norfolk, Va.	Foot West Liberty Street, Berkley, Va.
8	Fsh.	2	30	T. V. Fitchett.....	Reedville, Va.	Palmer, Va.
9	Frt.	2	75	Island Service Co. (Mass.).....	Vineyard Haven, Mass.	Nantucket, Mass.
10	Fsh.	1	8	Benjamin Sobraski.....	New London, Conn.	Noank, Conn.
11	Oys.	2	75	John A. Tarburton.....	Wilmington, Del.	27 South Dradford Street, Dover, Del.
12	Msc.	7	40	Lew G. Kay.....	Seattle, Wash.	316 First Avenue S.
13	Tow.	1	50	James Draham.....	Tacoma, Wash.	R. F. D. No. 1, Olymple, Wash.
14	Frt.	7	120	Kanaga Ranching Co. (T. A.).....	Unalaska, Alaska.	604 Joshua Building, Seattle, Wash.
15	Pas.	4	50	Town of Greenwich.....	Bridgeport, Conn.	Greenwich, Conn.
16	Pas.	2	24	John E. Whitelock.....	Crisfield, Md.	Ewell, Md.
17	Fer.	1	10	Mason County, Washington.....	Tacoma, Wash.	Shelton, Wash.
18	Frt.	1	100	Benjamin Walters.....	San Francisco, Calif.	Channel and Weber Streets, Stockton, Calif.
19	Tow.	1	100	Bristol Bay Packing Co. (Calif.).....	do.	141 Clay Street.
20	Tow.	1	150	Benjamin Walters.....	do.	Channel and Weber Streets, Stockton, Calif.
21	Frt.	1	150	do.	do.	Do.
22	Tow.	2	50	A. Des Rocher.....	Miami, Fla.	51 South West Miami Road.
23	Pas.	1	30	Benjamin Walters.....	San Francisco, Calif.	Channel and Weber Streets, Stockton, Calif.
24	Frt.	3	40	Frank Ropke.....	Chicago, Ill.	Ninety-first Street and Calu- met River.
25	Tow.	1	40	Ohio Valley Sand Co. (W. Va.).....	Pittsburgh, Pa.	764 Maple Avenue, New Martinsville, W. Va.
26	Tow.	1	16	Cypress Beach Ferry Co. (Ky.).....	Louisville, Ky.	Henderson, Ky.
27	Frt.	2	30	Chambers Island, (Wis.).....	Milwaukee, Wis.	Fish Creek, Wis.
28	Frt.	1	30	Geo. Downing.....	Pittsburgh, Pa.	Wheeling, W. Va.
29	Fsh.	2	32	Grover Cleary.....	Juneau, Alaska.	Petersburg, Alaska.
30	Frt.	2	125	United Fisheries Co. (Ohio).....	Sandusky, Ohio.	Foot Decatur Street.
31	Pas.	2	37	Fred W. Esterhill.....	Boston, Mass.	Dorchester, Mass.
32	Tow.	2	60	G. O. Reed.....	Miami, Fla.	Box 651.
33	Frt.	2	60	Preston Mooney.....	Elizabeth City, N. C.	Lake Landing, N. C.
34	Fer.	2	60	J. Q. Adams.....	Newport News, Va.	Eclipse, Va.
35	Fsh.	2	45	L. V. Forrest.....	do.	Messick, Va.
36	Frt.	2	90	Nelson Z. Graves.....	Philadelphia, Pa.	22-24 South Third Street.
37	Tow.	1	35	Elizabeth Haven Markoy.....	Seattle, Wash.	1814 Twelfth Avenue.
38	Fsh.	1	15	Henry Adams.....	Sitka, Alaska.	Bellingham, Wash.
39	Fsh.	6	100	Libby, McNeill & Libby (Me.).....	Seattle, Wash.	88 Hamlin Street.
40	Fsh.	4	35	Ira A. Robbins.....	San Diego, Calif.	2306 Brant Street.
41	Frt.	2	40	Island Trading Co. (Wash.).....	Seattle, Wash.	5223 California Avenue.
42	Fsh.	6	50	Ole Moland.....	Ketchikan, Alaska.	6512 Thirty-second Avenue, Seattle, Wash.
43	Fsh.	2	16	George D. Murphy, sr.....	Crisfield, Md.	Crocheron, Md.
44	Fsh.	2	20	Herman Leo.....	Grand Haven, Mich.	Suttons Bay, Mich.
45	Frt.	2	7	Frank Bradley.....	Eastport, Me.	Lubec, Me.
46	Frt.	2	15	Edward D. Booz.....	Baltimore, Md.	Foot Montgomery Street.
47	Fsh.	4	45	William J. Collis.....	Vineyard Haven, Mass.	Nantucket, Mass.
48	Fsh.	5	60	Hilmar S. Johnson.....	Ketchikan, Alaska.	Care Tongass Trading Co.
49	Frt.	1	30	Louis A. Hogue.....	Norfolk, Va.	Eclipse, Va.
50	Msc.	2	36	John R. Steed.....	Lake Charles, La.	607 Iris Street.
51	Pas.	2	90	Max Wehlecke.....	Philadelphia, Pa.	Cape May, N. J.
52	Fsh.	2	b 40	W. H. Graves.....	Los Angeles, Calif.	4276 East Sixth Street, Long Beach, N. J.
53	Tow.	1	10	John H. Mammion.....	St. Louis, Mo.	Bainbridge, Mo.
54	Fsh.	2	16	Ashton Collin.....	New Orleans, La.	Cut Off, La.
55	Fsh.	4	20	Steve M. Sekul.....	Gulfport, Miss.	Biloxi, Miss.
56	Pas.	2	40	Mark Thompson.....	Bath, Me.	Bristol, Me.
57	Frt.	7	50	John F. O'Hara.....	Boston, Mass.	22 Boston Fish Pier.
58	Oys.	1	30	Long Island Oyster Farms (N. Y.).....	New York, N. Y.	Northport, N. Y.
59	Tow.	2	45	R. C. Huffman Construction Co. (Ohio).....	Miami, Fla.	Terminal Tower, Cleveland, Ohio.
60	Frt.	1	16	Wm. Bingaman.....	Marshfield, Ore.	Bandon, Ore.
61	Tow	2	40	J. A. Cresap.....	Pittsburgh, Pa.	Moundsville, W. Va.
62	Fsh.	1	22	John Richardson.....	Philadelphia, Pa.	Stone Harbor, N. J.
63	Tnk.	41	3, 700	Standard Shipping Co. (Del.).....	Wilmington, Del.	7 West Tenth Street.

* Formerly British schooner J. Duffy.

Line No.	Official No.	Signal letters	Rig	Name of vessel	Tonnage		Register dimensions			When built	Where built
					Gross	Net	Length	Breadth	Depth		
1	213241		Ga. s.	J. A. Y.	9	6	Feet 34.0	Feet 10.0	Feet 4.0	1915	Juneau, Alaska
2	213448		Ga. s.	J. B. Flaherty	11	10	30.5	9.5	3.8	1906	Racine, Wis.
3	218497		Ol. s.	J. B. Wright	106	74	96.9	21.5	6.0	1919	Paulsboro, N. J.
4	210204		Ol. s.	J. C. Byers	9	8	42.8	11.7	3.2	1911	Fairport, Mich.
5	77329		Ga. s.	J. C. Causey	6	6	44.1	10.0	2.8	1890	Deals Island, Md.
6	77330		Ga. s.	J. C. Elliott	28	16	51.7	12.4	6.7	1898	Terminal Island, Calif.
7	224080		Ga. s.	J. C. H.	9	5	34.7	10.5	2.6	1924	Chauvin, La.
8	224384		Ga. w.	J. C. McClain	57	53	71.0	18.0	3.3	1924	Point Marion, Pa.
9	227730		Ol. s.	J. D. Graham	39	26	56.1	15.2	6.8	1928	Delanco, N. J.
10	221733		Ga. s.	J. D. Marsh	15	10	51.5	11.1	4.1	1921	Tylerton, Md.
11	77157		Ga. s.	J. D. Patterson	16	11	50.0	11.2	4.0	1894	Bordentown, N. J.
12	220647		Ol. s.	J. D. Phillips	9	6	46.3	8.2	3.8		
13	211885		Ga. s.	J. E. Bennett	33	17	64.6	18.0	3.3	1913	New Bern, N. C.
14	223330		Ga. s.	J. E. Sterling	33	24	56.8	15.7	5.3	1923	Amburg, Va.
15	225922		Ga. s.	J. E. Stevens	13	8	51.3	11.6	3.5		Unknown
16	76548		Ga. s.	J. F. Penney	17	6	45.2	16.5	5.0	1884	Moriches, N. Y.
17	77222		Ga. s.	J. F. White	10	5	43.0	13.0	3.8	1896	Crafton, Va.
18	77516		Ga. s.	J. H. B.	14	13	45.0	16.0	4.0	1902	Brookhaven, N. Y.
19	227381		Ga. s.	J. H. Doxsee	29	25	50.4	20.1	5.6	1926	Fort Myers, Fla.
20	228295		Ga. s.	J. H. Moore	11	9	44.0	10.4	1.8	1929	Evansville, Ind.
21	223537	MFJL	El. s.	J. H. SENIOR	1,155	728	207.5	38.1	16.0	1924	Newport News, Va.
22	208501		Ga. s.	J. H. Sisson	35	24	61.2	16.0	5.9	1911	Astoria, N. Y.
23	226323		Ol. w.	J. H. Smith	31	12	56.5	15.0	7.0	1927	St. Thomas, Virgin Islands.
24	214081		Ga. s.	J. H. Steele	106	59	84.7	22.5	6.7	1916	Solomons, Md.
25	70817		Ga. s.	J. H. Still	32	29	58.2	17.8	5.0	1889	Bayport, N. Y.
26	223469		Ol. s.	J. H. Wulker	16	9	42.2	11.9	4.3	1923	Astoria, Oreg.
27	76630		Ga. s.	J. I. Housman	7	6	29.8	13.3	3.4	1885	Patchogue, N. Y.
28	224735		Ol. s.	J. J. Carroll	77	68	59.3	15.6	5.5	1925	Sandusky, Ohio
29	227541		Ol. s.	J. J. HENKEN	82	61	76.8	18.0	6.0	1928	Jeffersonville, Ind.
30	228500		Ga. w.	J. J. NAVE	17	17	60.0	18.0	2.3	1929	Nashville, Tenn.
31	77498		Ga. s.	J. J. Saunders	30	19	66.0	18.9	5.3	1901	Solomons, Md.
32	77087		Ga. s.	J. J. Snellenberg	8	7	30.1	14.0	3.9	1893	Atlantic City, N. J.
33	227419		Ga. w.	J. J. Steim	10	9	34.0	7.7	1.8	1927	Kittanning, Pa.
34	76016		Ga. s.	J. J. Stofon	32	22	53.0	21.0	4.3	1878	San Francisco, Calif.
35	77052		Ga. s.	J. J. Underhill	35	33	68.0	20.3	4.8	1892	Madison, Md.
36	223097		Ga. s.	J. L. D.	13	10	41.1	12.2	3.1	1923	Cut Off, La.
37	222372		Ga. s.	J. L. Scott	11	7	37.0	11.0	3.0	1922	Miami, Fla.
38	213207		Ol. s.	J. M. Marshall	103	60	100.8	22.8	10.6	1915	Essex, Mass.
39	225884		Ga. s.	J. M. Tolley	41	28	58.0	18.8	6.0	1926	Hudson, Md.
40	206367		Ga. s.	J. N. Coombs	10	7	41.4	9.7	4.9	1905	Apalachicola, Fla.
41	225053		Ol. s.	J. N. LUMMUS	207	141	95.0	35.0	8.9	1925	City Island, N. Y.
42	20637 J		Ga. s.	J. P. Donham	32	21	55.7	15.3	7.4	1909	Baltimore, Md.
43	76744		Ga. s.	J. P. Moore	22	11	50.9	15.4	4.4	1888	Poquoson, Va.
44	211575		Ga. w.	J. P. Muggah	25	16	63.2	16.0	2.8	1913	Franklin, La.
45	210951		Ga. s.	J. P. Todd II	17	12	40.0	13.4	5.4	1913	Seattle, Wash.
46	219466		Ga. w.	J. Q. A.	48	48	75.0	25.0	3.6	1919	Chamberlain, S. Dak.
47	213584		Ga. s.	J. Q. Adams	13	6	45.0	14.3	3.4	1915	Eclipse, Va.
48	212558		Ga. s.	J. R. Dixon	11	9	41.5	9.6	3.3	1914	Atlantic, N. C.
49	226137		Ga. s.	J. R. Raible	22	10	55.6	12.8	2.0	1920	Plaquemine, La.
50	220714		Ga. s.	J. S. Corkhill	12	11	42.1	11.0	3.1		Unknown
51	222345		Ol. w.	J. S. Dunbar	15	10	54.9	10.0	3.3	1922	Helm, Ky.
52	220670		Ol. w.	J. S. Hopkins	30	24	55.6	14.1	2.5	1927	Clarksville, Tenn.
53	223130		Ga. w.	J. S. McKee	32	20	61.8	16.0	3.0	1923	Metropolis, Ill.
54	219266		Ga. s.	J. S. Taylor	19	12	52.2	13.1	4.0	1919	Moores Creek, Va.
55	211797		Ga. s.	J. T. Moore	20	9	48.5	15.8	5.0	1913	Poquoson, Va.
56	77059		Ga. s.	J. T. Parks	10	6	51.0	13.5	3.6	1892	Ortolo, Md.
57	228160		Ol. s.	J. V. Davenport	56	26	61.6	20.5	6.9	1929	Kiyan, Va.
58	221690		Ga. s.	J. V. Shipley	36	20	57.6	16.7	5.5	1921	Amburg, Va.
59	77124		Ol. s.	J. W. Branning	31	15	54.3	13.6	5.0	1894	Portsmouth, Va.
60	227085		Ol. s.	J. W. Cornell	26	18	45.3	13.0	5.4	1927	Sturgeon Bay, Wis.
61	211642		Ga. w.	J. W. Cox	25	25	55.0	12.6	2.8	1913	Hermann, Mo.
62	12505		Ga. s.	J. W. Fenimore	15	13	49.7	17.7	4.7	1853	Burlington, N. J.
63	210176		Ga. s.	J. W. Fogle	9	8	40.4	13.0	3.1	1912	Chesconneses, Va.
64	206742		Ga. s.	J. W. Lathrop	14	13	49.0	14.0	3.5	1909	Southport, N. C.
65	225848		Ol. s.	J. W. Murray	20	7	54.3	8.4	4.8		Unknown
66	216610	LMFS	El. s.	J. W. VAN DYKE	4,928	3,045	364.9	51.0	29.5	1918	Gloucester City, N. J.
67	224898		Ol. s.	J. W. Vane	19	7	49.1	12.0	3.4	1925	Cambridge, Md.
68	214513		Ga. w.	J. W. Wheeler	19	17	43.8	12.0	2.4	1910	Madison, Ark.
69	204073		Ga. s.	J. W. Wilson	16	11	53.3	17.5	4.2	1907	Sallsbury, Md.
70	225075		Ga. w.	J. & J.	19	17	64.7	13.8	2.5	1925	St. Louis, Mo.
71	221237		Ga. s.	J. & P.	10	12	41.7	14.0	5.7	1921	Brooklyn, N. Y.

¹ Formerly ol. s. James V. Crawford.

² Formerly ga. s. W. D. Morgan.

Line No.	Service	Crew	Horse-power	Name of owner	Home port	Address of owner
1	Pas.	1	26	York Fur Farms Co. (Alaska)	Juneau, Alaska	Sumdum Island, Alaska.
2	Fsh.	1	12	Joseph Marrier	Marquette, Mich.	Gladstone, Mich.
3	Frt.	4	100	Calvin N. Wright	Philadelphia, Pa.	1805 Frankford Avenue.
4	Frt.	2	40	John M. Dewey	Detroit, Mich.	Monroe, Mich.
5	Frt.	2	4	Jessie J. Parks	Crisfield, Md.	Hollands Island, Md.
6	Frt.	2	50	Walter T. Barney	San Diego, Calif.	Ramona, Calif., care State Bank.
7	Fsh.	2	18	Constant Henry	New Orleans, La.	Houma, La.
8	Tow.	2	100	McLain Sand Co. (Pa.)	Pittsburgh, Pa.	Pbiat Marlon, Pa.
9	Tow.	2	220	Rancocas Construction Co. (N. J.)	Philadelphia, Pa.	Delanco, N. J.
10	Frt.	2	24	Benjamin F. Evans	Crisfield, Md.	Rhodes Point, Md.
11	Msc.	2	20	Charles E. Ehrman	Baltimore, Md.	425 East Twenty-eighth Street.
12	Msc.	2	45	H. O. Croque	St. Thomas, Virgin Islands.	
13	Frt.	2	24	N. W. Harlison	New Bern, N. C.	Arapahoe, N. C.
14	Frt.	2	25	E. F. Wise	Manteo, N. C.	Stumpy Point, N. C.
15	Frt.	2	35	John W. Thomas	Cape Charles, Va.	Tangler, Va.
16	Oys.	4	18	Daniel C. Garrison	Philadelphia, Pa.	Heislerville, N. J.
17	Fsh.	1	14	J. T. Bradshaw	Newport News, Va.	Dare, Va.
18	Msc.	1	21	Karl V. Anderson	New York, N. Y.	City Island, N. Y.
19	Pas.	2	45	Board of Commissioners	Tampa, Fla.	County Seat, Everglades, Fla.
20	Tow.	1	28	Herschel Moore	Evansville, Ind.	705 West Ohio Street.
21	Tnk.	10	b 450	Standard Shipping Co. (Del.)	Baltimore, Md.	Second Avenue and Clinton Street.
22	Fsh.	5	75	Libby, McNeill & Libby (Me.)	Seattle, Wash.	88 Hanlin Street.
23	Fsh.	4	70	United States By-Products Corporation	St. Thomas, Virgin Islands.	40 Wall Street, New York, N. Y.
24	Frt.	3	100	Rehrner Fuel Transportation Corporation (N. Y.)	Newark, N. J.	North Hempstead, N. Y.
25	Msc.	1	25	William Rudolph	New York, N. Y.	West Sayville, N. Y.
26	Tow.	2	40	Crown Willamette Paper Co. (Mo.)	Portland, Oreg.	West Linn, Oreg.
27	Fsh.	1	24	John Stylo	New York, N. Y.	West Sayville, N. Y.
28	Frt.	2	100	United Fisheries Co. (Ohio)	Sandusky, Ohio	Foot Decatur Street.
29	Tow.	1	250	J. J. Hennan	St. Louis, Mo.	Foot Victor Street.
30	Fer.	1	10	Ferry Commission, Cheatham County	Nashville, Tenn.	Neptune, Tenn.
31	Oys.	5	24	Maurice R. Lee	Philadelphia, Pa.	Port Norris, N. J.
32	Frt.	1	15	Allen Tallman	do	Somers Point, N. J.
33	Tow.	1	b 28	Richard Stein	Pittsburgh, Pa.	410 Reynolds Avenue, Kittanning, Pa.
34	Frt.	1	20	James J. O'Connor	San Francisco, Calif.	111 Santa Paula Avenue.
35	Frt.	0	25	Asa C. Ketcham	Annapolis, Md.	Solomons, Md.
36	Frt.	3	30	Jos. Defelice	New Orleans, La.	Cut Off La.
37	Frt.	2	30	Henry Weatherford	Key West, Fla.	1412 Newton Street.
38	Cod.	19	90	J. Manuel Marshall	Gloucester, Mass.	Brown Building.
39	Frt.	3	45	J. M. Tolloy	Cambridge, Md.	314 Locust Street.
40	Fsh.	2	25	Gulf Fish Co. (Fla.)	Apalachicola, Fla.	Carrabelle, Fla.
41	Pas.	5	b 160	Peninsula Terminal Co. (Fla.)	Miami, Fla.	Fishers' Properties Building.
42	Pit.	7	65	W. L. Anderson	Charleston, S. C.	Boyce Wharf.
43	Fsh.	2	50	J. W. Smith	Newport News, Va.	Lady, Va.
44	Tow.	3	40	Sterling Sugars (La.)	New Orleans, La.	Franklin, La.
45	Fsh.	4	40	Ben Klatten	Ketchikan, Alaska	Care Tongass Trading Co.
46	Fer.	1	36	Chamberlain Ferry & Cable Pontoon Bridge Co. (S. Dak.)	Pembina, N. Dak.	Chamberlain, S. Dak.
47	Frt.	1	37	J. Q. Adams, Jr.	Norfolk, Va.	Eclipse, Va.
48	Frt.	1	18	Joseph Dixon	Beaufort, N. C.	Morhead City, N. C.
49	Tow.	3	150	Louisiana Cooperage Co. (Del.)	New Orleans, La.	Plaquemine, La.
50	Frt.	4	17	Mrs. Phillip S. Camm	Philadelphia, Pa.	Camden, N. J.
51	Tow.	3	22	Burnside Veneer Co. (Ky.)	Louisville, Ky.	Burnside, Ky.
52	Tow.	4	25	Ewing & Co. (Tenn.)	Nashville, Tenn.	Clarksville, Tenn.
53	Tow.	4	60	Albert S. McKee	Paducah, Ky.	Muscataine, Iowa.
54	Frt.	2	21	Wm. H. Smith	Reedville, Va.	Ottoman, Va.
55	Tow.	1	40	M. G. Brown Co. (N. C.)	Elizabeth City, N. C.	Edenton, N. C.
56	Oys.	1	18	Henderson Robinson	Newport News, Va.	Dandy, Va.
57	Frt.	2	50	J. W. Davenport	Reedville, Va.	Blackwells, Va.
58	Frt.	2	35	B. G. Willis	Elizabeth City, N. C.	Edenton, N. C.
59	Tow.	3	100	Peter J. Magyar	Perth Amboy, N. J.	708 Amboy Avenue.
60	Fsch.	4	60	John W. Cornell	Milwaukee, Wis.	Washington Island, Wis.
61	Tow.	1	25	Alpha Portland Cement Co. (N. J.)	St. Louis, Mo.	1233 Arcade Building.
62	Oys.	6	24	Walter Brandriff	Philadelphia, Pa.	Bridgeton, N. J.
63	Frt.	1	12	Austin Case	Baltimore, Md.	Havre de Grace, Md.
64	Frt.	2	20	George E. Brooks	Wilmington, N. C.	Shallotte, N. C.
65	Tow.	3	70	A. L. Simms	Mobile, Ala.	Jackson, Ala.
66	Tnk.	25	s 2,500	Atlantic Refining Co. (Pa.)	Philadelphia, Pa.	260 South Broad Street.
67	Msc.	1	20	John W. Vane	Cambridge, Md.	Maryland Avenue.
68	Tow.	1	25	Morgan & West Box Co. (Tenn.)	Memphis, Tenn.	Madison, Ark.
69	Frt.	2	25	W. A. Barnes	Crisfield, Md.	207 Cove Street.
70	Pas.	1	24	J. C. Willis	St. Louis, Mo.	Metropolis, Ill.
71	Frt.	2	45	Jakobson & Peterson (N. Y.)	New York, N. Y.	Bath Beach, N. Y.

* Formerly ga. s. R. McBride.

* Formerly st. s. Allentown.

Line No.	Official No.	Signal letters	Blg	Name of vessel	Tonnage		Register dimensions			When built	Where built
					Gross	Net	Length	Breadth	Depth		
1	223657		Ga. s.	J. & W.	7	6	28.8	8.5	3.3	1924	Harbor Springs, Mich
2	203219		Ga. w.	J. C. & B.	13	5	53.7	14.0	3.6	1906	Westwego, La.
3	76627		Ga. s.	J. & P. Bradford	23	14	64.0	15.6	4.4	1885	Solomons Island, Md.
4	76540		Ga. s.	J. D. C. Hanna	10	6	53.0	13.9	3.6	1884	Somerset Co., Md.
5	211516		Ga. s.	J. Ed. O'Brien	10	8	44.0	9.8	3.9	1913	Port St. Joe, Fla.
6	211624		Ga. s.	J. Hammlt Lake	49	43	68.5	22.2	5.3	1913	Solomons Island, Md.
7	201069		Ga. s.	J. Hurry Lyons	14	13	51.6	15.0	3.7	1904	Atlantic City, N. J.
8	227382		Ol. s.	J. Norman Riley	406	333	123.8	28.6	12.4	1928	Brooklyn, N. Y.
9	211299		Ga. s.	Jace	14	11	39.2	12.4	5.4	1912	Carlstadt, N. J.
10	223327		Ga. s.	Jack	15	10	39.7	14.0	3.0	1923	Aberdeen, Md.
11	223513		Ga. s.	Jack	10	5	35.0	9.6	4.4		Unknown
12	223689		Ga. s.	Jack	7	6	31.5	10.3	3.5	1924	Beach Haven, N. J.
13	227623		Ol. s.	Jack & Harker	55	38	76.2	22.1	6.2	1928	Dorchester, N. Y.
14	227050		Ga. s.	Jackie	9	6	34.7	10.5	3.5	1920	Port Norris, N. J.
15	227689		Ga. s.	Jackie	13	9	43.0	9.0	5.2	1928	Long Beach, Calif.
16	228119		Ga. s.	Jackie	20	14	52.6	14.0	3.2	1928	Capo Girardeau, Mo.
17	228166		Ol. s.	Jackie B.	63	43	77.9	17.0	9.1	1929	Essex, Mass.
18	211630		Ga. s.	Jackson	15	10	50.6	11.7	4.5	1913	Baltimore, Md.
19	226855		Fl. s.	Jackson	224	174	110.4	39.7	9.8	1927	So. Jacksonville, Fla.
20	212881		Ol. s.	Jackson and Arthur	25	17	48.5	14.0	6.0	1914	Gloucester, Mass.
21	206638		Ga. s.	Jacob Ockers	29	27	56.0	18.6	6.4	1904	Patchogue, N. Y.
22	220934		Ga. s.	Jaquelin	15	11	43.2	10.4	2.5	1920	Morgan City, La.
23	221898		Ga. s.	James	21	13	58.7	16.2	4.0	1922	Crittenden, Va.
24	222018		Ga. s.	James D.	44	30	59.6	18.8	7.1	1922	Brooklyn, N. Y.
25	214175		Ga. s.	James F.	12	10	39.0	8.4	3.3	1916	Meredosia, Ill.
26	221621		Ga. s.	James F.	8	5	38.7	9.0	4.3	1914	San Diego, Calif.
27	222127		Ga. s.	James H.	5	5	31.5	9.4	3.1	1910	Long Branch, N. J.
28	226099		Ga. s.	James J.	17	10	46.6	12.2	4.0	1926	Ruark, Va.
29	225870		Ga. s.	James L.	13	6	33.3	12.0	4.4	1926	Bristol, Me.
30	213587		Ga. w.	James O.	10	8	55.0	10.0	2.2	1915	Rochester, Ky.
31	200552		Ga. w.	James R.	14	14	63.0	12.0	2.5	1903	Hilginsport, Ohio
32	223322		Ol. s.	James W.	74	37	77.3	20.0	5.5	1923	Portland, Oreg.
33	77574		Ga. s.	James and Esther	76	47	81.7	21.0	9.8	1903	Essex, Mass.
34	225103		Ga. s.	James Aubry	11	8	44.2	10.3	2.9	1925	Solomons, Md.
35	76592		Ga. s.	James Carroll	11	10	36.0	13.4	3.9	1885	Keyport, N. J.
36	206692		Ga. s.	JAMES EDWARD	82	56	73.5	19.3	10.5	1909	Ferrysburg, Mich.
37	76621		Ga. s.	James Humphroy	9	9	35.0	15.3	3.4	1886	Patchogue, N. Y.
38	218381		Ga. s.	James Monroe	14	11	40.5	10.3	5.0	1910	Brooklyn, N. Y.
39	77016		Ga. s.	James Mulvey	18	7	42.0	16.4	4.5	1892	Greenwich, N. C.
40	222484		Ga. s.	James Rlyer	14	6	52.4	9.8	3.3		Unknown
41	223016		Ga. s.	Jas. Roper	23	11	52.2	14.2	4.8	1924	Norfolk, Va.
42	227492		Ga. w.	JAS. TAYLOR	32	20	55.1	13.3	2.5	1928	Caruthersville, Mo.
43	223201		Ga. s.	James Thomas	10	6	45.3	12.1	3.4	1923	Messick, Va.
44	76226		Ga. s.	James A. Garfield	65	51	77.0	25.5	6.2	1881	Nyack, N. Y.
45	222563		Ga. s.	James A. Hamilton	14	9	41.0	11.0	4.2	1919	Brooklyn, N. Y.
46	223440		Ga. w.	James A. Huff	12	12	68.0	12.0	1.6	1923	Loudon, Tenn.
47	216810		Ol. s.	JAMES B. STEWART	51	23	60.0	16.0	7.0	1918	Buffalo, N. Y.
48	77383		Ga. s.	James C. Tawes	14	8	53.5	14.0	3.0	1869	Monte, Md.
49	205547		Ga. s.	James E. Brown	8	8	31.0	8.0	7.0	1908	Buffalo City, N. C.
50	76662		Ga. s.	James E. Jouett	20	17	43.1	13.0	8.0	1896	Manatee, Fla.
51	77169		Ga. s.	James E. Kirwan	22	14	64.0	17.7	4.3	1895	Kent Island, Md.
52	76303		Ga. s.	James G. Blaine	20	12	62.8	17.0	4.2	1882	Somerset Co., Md.
53	77528		Ga. s.	Jas. F. McKenna	95	60	78.0	27.6	6.3	1902	San Francisco, Calif.
54	75579		Ga. s.	James H. Nixon	32	18	58.0	19.0	4.9	1873	Mauricetown, N. J.
55	216030		Ga. s.	James J. Kehoe No. 3	10	7	39.6	13.5	3.8	1918	Brooklyn, N. Y.
56	221594		Ol. s.	James J. Murray	53	36	61.3	20.9	7.5	1921	Pocomoke City, Md.
57	221093		Ol. s.	JAMES J. MURRAY	55	29	61.3	17.1	7.7	1924	Buffalo, N. Y.
58	218898		Ga. s.	James J. Minot	21	14	49.6	13.3	5.5	1919	Crittenden, Va.
59	223048		Ga. s.	James L. Doyo	10	9	54.0	12.0	2.7	1923	Clinton, Iowa
60	215192		Ol. s.	James M. Burke	28	11	53.8	14.4	6.4	1917	Boothbay Harbor, Me.
61	207999		Ga. s.	James O. Sheppard	33	16	61.1	20.5	5.2	1910	Greenwich, N. J.
62	76613		Ga. s.	James P. Nleuklrk	25	11	51.5	18.0	5.1	1886	Bridgeton, N. J.
63	76502		Ga. s.	James P. Thurston	16	8	45.7	15.7	4.6	1884	Berkley, Va.
64	76837		Ga. s.	James T. Dennis	14	9	54.0	15.3	4.0	1889	Oriole, Md.
65	161737		Ol. s.	JAMES RIVER OIL CO. No. 1.	223	169	123.6	22.2	11.0	1894	Newburgh, N. Y.
66	219788		Ga. s.	Janlo	31	20	52.5	16.0	5.5	1920	West Norfolk, Va.
67	92557		Ga. s.	June	18	15	34.5	13.8	6.0	1893	Now London, Conn.

¹ Formerly schooner Leroy Woodburn.

² Formerly ga. s. Sparrow.

³ Formerly U. S. Navy ga. s. Nomad.

⁴ Formerly U. S. Navy ga. s. 7776.

⁵ Formerly st. s. W. F. Mattich.

Line No.	Service	Crew	Horse-power	Name of owner	Home port	Address of owner
1	Fsh.	2	10	Theodore Schlesna.....	Chicago, Ill.....	9338 Escanaba Avenue.
2	Frt.	3	68	O. J. Savola.....	New Orleans, La.....	Harvey, La.
3	Frt.	2	35	T. F. Anderton.....	Newport News, Va.....	Gloucester Point, Va.
4	Frt.	2	10	Joseph R. Langley.....	Annapolis, Md.....	Solomons, Md.
5	Tow.	2	22	E. H. Scott.....	Apalachicola, Fla.....	General delivery.
6	Pol.	3	50	State of New Jersey.....	Philadelphia, Pa.....	Trenton, N. J.
7	Pas.	2	40	A. J. Parker.....	do.....	124 Caspian Street, Atlantic City, N. J.
8	Frt.	4	300	E. G. B. Riley.....	New York, N. Y.....	11 Broadway.
9	Pas.	1	57	Joseph Carosini.....	do.....	504 West Thirty-fourth Street.
10	Frt.	2	40	Henry M. Keen.....	Baltimore, Md.....	Aberdeen, Md.
11	Fsh.	3	40	B. W. Hart.....	Miami, Fla.....	Coconut Grove, Fla.
12	Fsh.	7	20	Lester L. Hayes.....	Philadelphia, Pa.....	Ship Bottom, N. J.
13	Oys.	8	100	John H. Bell.....	do.....	Port Norris, N. J.
14	Fsh.	2	24	Morton Reeves.....	do.....	Mauricetown, N. J.
15	Pas.	2	b 100	J. W. Harvey.....	Los Angeles, Calif.....	72 Ocean Park Avenue, Long Beach, Calif.
16	Tow.	1	150	Eddie Erlbacher.....	St. Louis, Mo.....	Cape Girardeau, Mo.
17	Cod.	12	140	John F. Barrett.....	Gloucester, Mass.....	21 Liberty Street.
18	Pas.	2	70	Mayor and City Council.....	Baltimore, Md.....	City Hall.
19	Fer.	8	150	Florida Ferry Co. (Fla.).....	Jacksonville, Fla.....	26 South Main Street.
20	Cod.	8	60	Charles Marino.....	Boston, Mass.....	21 Moon Street.
21	Fsh.	10	58	Emil Munska.....	do.....	Wildwood, N. J.
22	Fsh.	2	32	Sidney Prestenbach.....	New Orleans, La.....	Morgan City, La.
23	Frt.	2	24	Pennsylvania-Dixie Cement Corporation (Del.).....	Washington, D. C.....	Investment Building.
24	Frt.	2	65	Public Service Oil Corporation (N. J.).....	Newark, N. J.....	Paterson, N. J.
25	Frt.	1	40	Robert Mayes.....	Peoria, Ill.....	Meredosia, Ill.
26	Msc.	1	40	Johan Edvinson.....	New York, N. Y.....	323 Fifty-seventh Street.
27	Tow.	2	15	M. P. Howlett (Del.).....	Philadelphia, Pa.....	Swanson and Christian Streets.
28	Frt.	2	36	L. P. Price & Co. (Va.).....	Norfolk, Va.....	Ruark, Va.
29	Fsh.	1	28	Walter F. Pratt.....	New Bedford, Mass.....	45 Warren Avenue, Brockton, Mass.
30	Tow.	1	12	City National Bank.....	St. Louis, Mo.....	Shawneetown, Ill.
31	Tow.	2	15	Baker Tow Boat Co. (Ala.).....	Mobile, Ala.....	Tusculloosa, Ala.
32	Tow.	4	300	Shaver Transportation Co. (Oreg.).....	Portland, Oreg.....	Foot Fessenden Street.
33	Fsh.	10	36	Bay Fisheries Co. (Fla.).....	Pensacola, Fla.....	St. Andrews, Fla.
34	Pas.	2	14	Isaac H. Hill.....	Annapolis, Md.....	Olivet, Md.
35	Msc.	2	15	William Lewis.....	New York, N. Y.....	Great Kills, N. Y.
36	Tow.	3	60	Brown Ingram Lumber Co. (Tenn.).....	Georgetown, S. C.....	Poston, S. O.
37	Pas.	1	34	Henry Steers (N. Y.).....	New York, N. Y.....	17 Battery Place.
38	Pas.	1	24	Hugo Harms.....	Philadelphia, Pa.....	Toms River, N. J.
39	Oys.	6	18	Samuel H. Garretson.....	do.....	Haleyville, N. J.
40	Tow.	2	36	J. E. Royall.....	Brunswick, Ga.....	800 First Avenue.
41	Frt.	2	25	Noah G. Evans.....	Crisfield, Md.....	Rhodes Point, Md.
42	Pas.	1	45	J. E. Taylor.....	Memphis, Tenn.....	Caruthersville, Mo.
43	Fsh.	2	14	J. C. Dilggs.....	Newport News, Va.....	Messick, Va.
44	Frt.	2	50	Benn Rigel.....	New York, N. Y.....	Arverne, N. Y.
45	Pas.	1	40	City of New York.....	do.....	Municipal Building.
46	Tow.	2	60	H. C. Milnor.....	Chattanooga, Tenn.....	Knoxville, Tenn.
47	Tow.	5	175	James Stewart & Co. (N. J.).....	New York, N. Y.....	17 East Forty-second Street.
48	Frt.	4	15	M. L. Marshall.....	Norfolk, Va.....	Rushmere, Va.
49	Tow.	1	10	John Higgins.....	do.....	do.
50	Plt.	3	50	Joshua B. Smith, estate of.....	Key West, Fla.....	204 Whitehead Street.
51	Frt.	2	10	James R. Elliott.....	Annapolis, Md.....	Broomes Island, Md.
52	Frt.	2	20	G. M. Needham.....	Elizabeth City, N. C.....	Old Trap, N. C.
53	Frt.	2	b 60	Peter Hanson.....	San Francisco, Calif.....	1674 Tenth Avenue.
54	Oys.	6	18	Wm. H. Berry, jr.....	Philadelphia, Pa.....	Haleyville, N. J.
55	Frt.	2	24	Andrew Olson.....	New York, N. Y.....	818 Sixty-second Street (B).
56	Frt.	2	110	Anna R. Murray.....	do.....	18 India Wharf (B).
57	Tow.	7	260	Great Lakes Dredge & Dock Co. (N. J.).....	Duluth, Minn.....	First National Bank.
58	Pas.	2	50	City of Boston.....	Boston, Mass.....	City Hall.
59	Pas.	1	40	James L. Deyo.....	Dubuque, Iowa.....	Clinton, Iowa.
60	Cod.	9	60	James M. Burke.....	Provincetown, Mass.....	72 Commercial Street.
61	Oys.	6	25	John M. Brineshultz.....	Philadelphia, Pa.....	Cedarville, N. J.
62	Oys.	6	25	George B. Crossley.....	do.....	Newport, N. J.
63	Frt.	2	37	A. T. Donnell.....	Newport News, Va.....	West Point, Va.
64	Oys.	2	24	W. W. Hunley.....	Cape Charles, Va.....	Cobbs Creek, Va.
65	Tnk.	5	150	Sinclair Navigation Co. (Del.).....	New York, N. Y.....	45 Nassau Street.
66	Frt.	2	42	Evelyn M. Gibbs.....	Elizabeth City, N. C.....	Columbia, N. C.
67	Mso.	1	65	Central Railroad Co. of New Jersey (N. J.).....	New York, N. Y.....	143 Liberty Street.

⁶ Formerly ga. s. Edith S. Wilkin.

¹ Formerly st. s. ^a Vigilant. ^b Ocean View.

⁶ Formerly ^a sch. Mary. ^b ga. y. Lillian. ^c ga. s. Runabout. ^d ga. s. B. R. Corp. No. 2. ^e ga. s. M. R. Y. No. 1.

Line No.	Official No.	Signal letters	Rig	Name of vessel	Tonnage		Register dimensions			When built	Where built
					Gross	Net	Length	Breadth	Depth		
							Feet	Feet	Feet		
1	136002		Ga. s.	Jane	67	50	85.2	21.2	5.7	1901	Baltimore, Md.
2	202390		Ga. s.	Jane	9	6	40.1	12.5	3.5	1905	Queenstown, Md.
3	212169		Ga. s.	Jane	18	12	46.5	13.9	6.2	1914	Westlake, La.
4	220704		Ol. s.	Jane	34	23	71.3	10.0	5.9	1919	Oshkosh, Wis.
5	225193		Ol. w.	Jane R.	22	15	44.4	9.9	3.0	1925	Memphis, Tenn.
6	208959		Ga. s.	Jane S.	8	5	42.0	9.0	3.0	1900	Sault Ste. Marie, Mich.
7	212757		Ga. s.	Jane S.	11	8	42.7	11.7	4.7	1914	Los Angeles, Calif.
8	224553		Ga. s.	Jane S.	11	9	35.1	9.1	4.6	1925	Seattle, Wash.
9	215205		Ga. s.	Jane Elizabeth	11	10	31.0	9.6	3.3	1916	Oconto, Wis.
10	226777		Ol. w.	Jane Rhea	90	83	64.9	20.0	4.0	1927	Paducah, Ky.
11	210390		Ga. s.	Janet	10	7	47.0	10.7	3.4	1912	Atlantic, N. C.
12	215037		Ga. s.	Janet	7	6	30.8	8.6	3.7	1917	Bremerton, Wash.
13	221236		Ga. s.	Janet	24	16	49.1	14.6	6.7	1921	Pocomoke City, Md.
14	228686		Ol. s.	Janet G.	33	22	49.8	14.6	7.0	1929	Dockett, Wash.
15	224790		Ol. s.	Janet Eliso	19	8	45.7	13.8	5.5	1925	Newcastle, Me.
16	201670		Ga. s.	Janice D. Pettis	13	8	40.5	13.8	3.2	1905	Bridgeport, Conn.
17	227728		Ga. s.	Jannie	11	7	38.2	10.6	4.4	1923	Langloy, Wash.
18	227660		Ga. s.	Jannie E.	12	8	33.2	18.0	4.3	1923	Mahons, Del.
19	216322		Ga. s.	Jannie K.	13	11	35.7	9.1	5.0	1918	Seattle, Wash.
20	221744		Ga. s.	Jannie M.	9	6	36.9	12.4	3.6	1921	Brunswick, Ga.
21	220277		Ga. s.	Jannie	11	8	46.5	11.0	4.4		
22	203733		Ol. s.	Janponica	66	45	80.4	17.5	7.8	1900	Handsboro, Miss.
23	228578		Ga. s.	Jay	10	7	34.9	10.3	5.3	1929	Tacoma, Wash.
24	221616		Ga. s.	Jazz	15	10	43.3	10.7	4.0	1921	Skagway, Alaska
25	217879		Ol. s.	Jean	14	9	38.1	10.4	5.4	1919	Seattle, Wash.
26	224111		Ol. s.	Jean	43	29	65.4	17.3	7.4	1924	do.
27	226845		Ga. s.	Jean	14	11	40.0	10.6	4.2	1916	New York, N. Y.
28	221906		Ga. s.	Jean II.	10	7	37.5	9.0	4.5	1919	Boston, Mass.
29	223288		Ga. s.	Jean M.	17	12	36.3	9.3	4.8	1929	Grafton, Ill.
30	226704		Ga. s.	Jean Marie	15	12	38.4	11.5	4.4	1927	Port Angeles, Wash.
31	226746		Ga. s.	Jean E. Morris	10	8	33.0	10.3	4.9	1927	Millford, Del.
32	77550		Ga. s.	Jean R. Ziegler	8	8	34.9	12.4	4.0	1901	Ocean City, N. J.
33	217770		Ga. s.	Jeanne	36	30	58.8	14.1	5.3	1919	Seattle, Wash.
34	219625		Ga. s.	Jeanette	9	6	34.4	10.6	3.6	1919	Portland, Ore.
35	225111		Ga. s.	Jeanette	9	6	38.6	9.0	4.0	1912	Brooklyn, N. Y.
36	77525		Ga. s.	Jeanne	19	13	43.8	13.5	5.0	1902	Bridgeport, Conn.
37	205483		Ga. s.	Jeanette	13	9	44.6	13.4	3.9	1906	Elkton, Md.
38	201742		Ga. s.	Jeanette	17	10	44.0	11.3	3.4	1905	Miami, Fla.
39	227600		Ga. s.	Jeanette	9	6	34.3	12.0	4.0	1923	Galveston, Tex.
40	218198		Ga. s.	Jeanette	9	6	36.6	9.7	4.4	1919	Seattle, Wash.
41	218648		Ga. s.	Jeanette	7	7	42.4	7.8	3.1	1916	Superior, Wis.
42	200719		Ga. s.	Jeanette C.	8	8	30.0	8.0	4.0	1904	Manitowoc, Wis.
43	210808		Ol. s.	Jeanette R.	101	52	84.5	20.7	7.8	1920	San Diego, Calif.
44	203454		Ga. s.	Jeanne	9	6	35.0	12.4	4.0	1906	Unalakleet, Alaska
45	218569		Ga. s.	Jeff	7	6	34.6	9.0	2.7	1919	Jeanerette, La.
46	223148		Ol. s.	Jeff	59	40	64.7	20.5	6.5	1923	Honga, Md.
47	217681		Ol. s.	Jefferson	26	11	53.9	15.7	5.6	1919	Sausalito, Calif.
48	228212		Ga. w.	Jefferson	61	31	64.7	16.0	2.9	1929	Chattanooga, Tenn.
49	221497		Ga. w.	Jen	37	15	64.6	14.0	2.0	1921	Portsmouth, Ohio
50	221407		Ga. s.	Jenesther	9	0	38.9	10.5	3.6		Unknown
51	76508		Ga. s.	Jennie	6	5	31.4	12.1	3.3	1884	Islip, N. Y.
52	76990		Ga. s.	Jennie	6	5	26.0	12.0	3.8	1884	Newport, R. I.
53	208751		Ga. s.	Jennie	20	16	41.7	12.6	4.7	1911	Seattle, Wash.
54	222108		Ga. s.	Jennie	11	8	31.4	12.2	4.5	1922	Bass Harbor, Me.
55	228091		Ga. s.	Jennie B.	12	6	39.0	12.0	5.7	1928	Kennebunkport, Me.
56	211282		Ga. s.	Jennie G.	10	9	35.6	10.5	4.1	1913	Newport, R. I.
57	208705		Ga. s.	Jennie N.	6	5	23.6	7.0	3.4	1907	Sturgeon Bay, Wis.
58	76188		Ga. s.	Jennie R.	14	9	34.5	14.5	4.5	1884	Patchogue, N. Y.
59	214305		Ga. s.	Jennie S.	14	11	35.7	11.7	5.0	1912	Yonkers, N. Y.
60	211508		Ga. s.	Jennie T.	12	7	38.5	12.7	3.4	1913	Noank, Conn.
61	210808		Ga. s.	Jennie & James	14	7	50.6	13.4	4.2	1913	Seyern, Va.
62	221360		Ga. s.	Jennie and Josie	14	0	47.2	13.8	4.0	1906	White Stone, Va.
63	225439		Ga. s.	Jennie Dare	25	11	54.3	15.6	4.8	1926	Forwell, Va.
64	226798		Ol. s.	Jennie Dillon	11	8	38.9	11.7	4.3	1923	Newburgh, N. Y.
65	76492		Ga. s.	Jennie Griffin	17	16	46.4	16.3	4.4	1881	Bentley, Calif.
66	202420		Ga. s.	Jennie Johnson	17	9	55.9	17.7	3.5	1905	Biloxi, Miss.
67	227855		Ol. s.	Jennie Mao	41	28	59.7	17.0	6.2	1928	Irrington, Va.
68	77074		Ga. s.	Jennie Oekers	7	6	30.0	13.0	3.3	1892	Patchogue, N. Y.
69	76295		Ga. s.	Jennie Reeves	15	10	42.0	16.0	4.1	1882	Dorchester, N. J.
70	76558		Ga. s.	Jennie Treadwell	8	7	33.8	14.0	3.5	1885	Patchogue, N. Y.
71	76671		Ga. s.	Jennie Wicks	6	5	28.1	12.5	3.2	1887	do.

¹ Formerly ga. s. Elizabeth.
² Formerly ga. s. Home.

³ Formerly ga. y. Dorleon.
⁴ Formerly U. S. Navy ga. a No. 2885.

Line No.	Service	Crew	Horse-power	Name of owner	Home port	Address of owner
1	Fr't.	4	125	Kent Lighterage Corporation (N. Y.)	New York, N. Y.	198 Kent Avenue (B).
2	Fr't.	2	13	Hazel Baker	Cambridge, Md.	110 Vue de Leau Street.
3	Tow.	1	75	Atlantic Gulf & Pacific Co. (N. Y.)	New York, N. Y.	21 Park Row.
4	Tow.	5	100	Fox River Navigation Co. (Wis.)	Milwaukee, Wis.	Kaukauna, Wis.
5	Pas.	1	10	Mrs. R. V. Wallace	Memphis, Tenn.	2008 Nelson Avenue.
6	Msc.	1	18	Gerald Neville	Marquette, Mich.	Sault Ste. Marie, Mich.
7	Fsh.	3	40	Saborn Cutting Co. (Oreg.)	Astoria, Oreg.	Foot Hume Street.
8	Pas.	1	100	Western Washington Electric Light & Power Co. (Wash.)	Seattle, Wash.	Aberdeen, Wash.
9	Fsh.	2	20	Anker Greenfeldt	Milwaukee, Wis.	Detroit Harbor, Wis.
10	Tow.	2	180	Geo. P. Massengale	St. Louis, Mo.	Foot Pine Street.
11	Fr't.	2	24	Hugh B. Salter	New Bern, N. C.	Merrimon, N. C.
12	Fsh.	1	18	Fred L. Anspaugh	Seattle, Wash.	2507 Northlake Avenue.
13	Ten.	2	100	Standard Dredging Co. (N. J.)	New York, N. Y.	3403 Woolworth Building.
14	Fsh.	7	50	P. H. Green	Tacoma, Wash.	Burton, Wash.
15	Cod.	2	45	George Duco	Vineyard Haven, Mass.	Nantucket, Mass.
16	Fr't.	2	40	Frank C. Pottis	Providence, R. I.	Cranston, R. I.
17	Fsh.	2	20	Walter Bust	Seattle, Wash.	Box 130, Noah Bay, Wash.
18	Fsh.	2	25	Irvin S. Lynch	Wilmington, Del.	Mahons, Del.
19	Fsh.	2	20	August Romuneth	Juneau, Alaska	
20	Fsh.	2	10	Maok McIntosh	Brunswick, Ga.	
21	Fr't.	1	40	Anne T. Curtin	New York, N. Y.	46 Nassau Street.
22	Pas.	4	21	A. B. Anderson	Corpus Christi, Tex.	722 South Tancalua Street
23	Fsh.	2	16	Karl Rasmussen	Tacoma, Wash.	2207 Thirtieth Street.
24	Pas.	1	42	Cash Cole	Juneau, Alaska	
25	Tow.	1	40	J. H. Campbell	Petersburg, Alaska	
26	Tow.	1	200	Standard Dredging Co. (N. J.)	New York, N. Y.	Woolworth Building.
27	Fsh.	2	20	James Wilson	Tacoma, Wash.	Charleston, Wash.
28	Pas.	1	50	Henry C. Nichols	Salem, Mass.	93 Federal Street.
29	Tow.	2	45	Kansas City Bridge Co. (Mo.)	Kansas City, Mo.	1012 Baltimore Avenue.
30	Fsh.	1	30	Clara H. Alaways	Port Angeles, Wash.	612 Cedar Street.
31	Fsh.	1	12	Thomas E. Morris	Philadelphia, Pa.	Bowers, Del.
32	Fsh.	1	18	Gandy Robinson	do.	Dennysville, N. J.
33	Fsh.	4	60	Pioneer Packing Co. (Wash.)	Seattle, Wash.	Aberdeen, Wash.
34	Fsh.	1	38	John E. Graham	New Orleans, La.	2846 West Sixty-first Street.
35	Oys.	2	30	Grove E. Woodloy	Wilmington, Del.	Little Creek, Del.
36	Fr't.	2	29	E. I. du Pont de Nemours & Co. (Del.)	do.	Tenth and Market Streets.
37	Pas.	2	30	James H. Irvin	Philadelphia, Pa.	1124 North Twenty-seventh Street, Camden, N. J.
38	Tow.	2	24	Veneer Manufacturing Co. (S. O.)	Georgetown, S. O.	Conway, S. O.
39	Fsh.	1	24	Toni Novelli	Galveston, Tex.	1027 Post Office Street.
40	Fsh.	2	14	Mrs. Oluf Hansen	Seattle, Wash.	4240 Twenty-first Avenue W.
41	Pas.	1	30	J. H. Peabody	Duluth, Minn.	Box 4, East End, Superior, Wis.
42	Fsh.	2	20	Frank C. Emmes	Milwaukee, Wis.	Brussels, Wis.
43	Fr't.	6	b 120	Clark & Hansen Co. (Calif.)	Los Angeles, Calif.	Long Beach, Calif.
44	Fr't.	2	10	Charles A. Traeger	Nome, Alaska	Unalakleet, Alaska.
45	Fr't.	2	18	E. T. Forgery	New Orleans, La.	Morgan City, La.
46	Fr't.	4	65	Phillips Packing Co.	Cambridge, Md.	Mill Street.
47	Fsh.	2	125	Jefferson S. S. Corporation (Calif.)	San Francisco, Calif.	Foot Leavenworth Street.
48	Tow.	2	50	H. F. Gilreath	Chattanooga, Tenn.	1442 Sycamore Street.
49	Tow.	1	35	Pioneer Sand Co. (W. Va.)	Pittsburgh, Pa.	1117 Juliana Street, Parkersburg, W. Va.
50	Pas.	1	25	Frederick A. Burns	Boston, Mass.	Somerville, Mass.
51	Fr't.	1	14	Robert C. Leach	New York, N. Y.	Sayville, N. Y.
52	Fr't.	1	12	Harold Z. Clarke	Hartford, Conn.	East Haddam, Conn.
53	Fsh.	2	35	New England Fish Co. (Me.)	Boston, Mass.	Boston Fish Pier.
54	Fr't.	1	6	Ferdinand L. Harriman	Belfast, Me.	Stockton Springs, Me.
55	Fsh.	3	40	William S. Webster	Newport, R. I.	Wakefield, R. I.
56	Fr't.	3	40	Samuel S. Edwards	New York, N. Y.	Amagansett, N. Y.
57	Fsh.	2	8	Crawford Perkins	Marquette, Mich.	Gould City, Mich.
58	Fsh.	2	36	John Johnson Alteren	Philadelphia, Pa.	Anglesea, N. J.
59	Pas.	1	30	Sydney J. Patten	Boston, Mass.	60A Sheridan Street, Jamaica Plain.
60	Fsh.	1	25	Fred Musante	New London, Conn.	Groton, Conn.
61	Fsh.	2	36	S. Shackelford	Newport News, Va.	Severn, Va.
62	Fsh.	1	12	B. A. Croasdale	Reedville, Va.	Palmer, Va.
63	Fsh.	7	50	E. O. Fitchett	Newport News, Va.	Do.
64	Msc.	2	60	New York Trap Rock Corporation (N. Y.)	New York, N. Y.	250 Park Avenue.
65	Fsh.	2	b 12	W. H. Walker	Los Angeles, Calif.	Box 631, Long Beach, Calif.
66	Fsh.	6	24	L. O. Johnson	Gulfport, Miss.	1029 East Beach Street, Biloxi, Miss.
67	Fr't.	3	b 50	R. E. Dobyne	Reedville, Va.	Monaskon, Va.
68	Oys.	1	12	John L. Tucker	New York, N. Y.	West Sayville, N. Y.
69	Oys.	4	16	Charles Fidler	Philadelphia, Pa.	Leesburg, N. J.
70	Fr't.	2	12	Lawndes Oyster Co. (Conn.)	Bridgeport, Conn.	South Norwalk, Conn.
71	Oys.	1	14	Harry Vail	New York, N. Y.	Riverhead, N. Y.

‡ Formerly U. S. Navy ga. s. No. 19045.

‡ Formerly ga. s. Delphine.

• Formerly U. S. N. No. 1135.

Line No.	Official No.	Signal letters	Rtg	Name of vessel	Tonnage		Register dimensions			When built	Where built
					Gross	Net	Length	Breadth	Depth		
1	77068		Ga. s.	Jennie A. Hupper	8	8	30.0	11.5	5.7	1892	Bremen, Me.
2	77460		Ga. s.	Jennie F. Decker	23	16	52.7	16.5	7.0	1901	Seattle, Wash.
3	77558		Ga. s.	Jennie F. Moore	15	10	42.8	15.0	3.3	1902	Havre de Grace, Md.
4	77347		Ga. s.	Jennie G. Logan	18	12	44.0	14.2	6.4	1899	East Machlas, Me.
5	203697		Ga. s.	Jennie L. Smith	30	20	49.3	17.6	5.4	1900	Port Jefferson, N. Y.
6	77090		Ga. s.	Jennie M. Chance	14	9	41.0	16.3	4.3	1893	Mauricetown, N. J.
7	225420		Ga. s.	Jenny	7	6	31.5	10.4	3.5	1920	Beach Haven, N. J.
8	228568		Ga. s.	Jenny	8	5	38.6	9.1	4.0	1907	New York, N. Y.
9	213731		Ga. s.	Jensen Bros.	7	6	28.7	9.0	3.0	1914	Naubinway, Mich.
10	76608		Ol. s.	Jeremiah Smith	179	111	86.2	22.8	7.2	1885	West Haven, Conn.
11	77505		Ga. s.	Jeremiah N. Ogden	35	19	56.0	19.4	5.5	1901	Greenwich Piers, N. J.
12	216519		Ga. s.	Jerome	14	9	43.0	11.7	4.0	1917	Chicago, Ill.
13	223341		Ga. s.	Jerome H.	10	7	46.5	12.7	3.7	1917	do.
14	226312		Ga. s.	Jerry	8	6	29.4	9.4	4.2	1927	Wrangell, Alaska
15	76637		Ga. s.	Jerry Brown	24	13	45.0	16.4	4.5	1885	Bayport, N. Y.
16	217387		Ga. s.	Jersey	11	6	42.2	11.0	4.6	1918	Stockton, Calif.
17	209669		Ga. s.	Jess B. Shaw	31	15	60.0	17.0	5.6	1912	Greenwich, N. J.
18	76828		Ga. s.	Jesso Johnson	8	7	35.0	13.1	3.1	1889	Patchogue, N. Y.
19	77615		Ga. s.	Jessie	23	24	62.0	18.5	4.6	1902	Hlox, Miss.
20	215405		Ga. s.	Jessie	8	6	32.4	9.0	4.0	1914	Tacoma, Wash.
21	220165		Ga. s.	Jessie	16	11	44.4	14.0	4.8	1920	Stockton, Calif.
22	223527		Ga. s.	Jessie	9	6	37.2	10.1	4.0	1907	Port Richmond, N. Y.
23	225188		Ga. s.	Jessie	9	5	34.6	10.0	2.6	1921	Beaumont, Tex.
24	227055		Ga. s.	Jessie	26	10	49.9	15.7	5.7	1928	Perrin, Va.
25	77048		Ga. s.	Jessie G.	6	5	29.5	12.9	3.0	1892	Sayville, N. Y.
26	210288		Ga. s.	Jessie G.	17	11	32.6	14.6	4.2	1903	Forked River, N. J.
27	218377		Ol. s.	Jessie Dutra	23	7	45.5	15.5	5.7	1919	Friendship, Me.
28	77497		Ga. s.	Jessie Lewis	18	13	57.0	16.0	4.5	1901	Quincy, Va.
29	77081		Ga. s.	Jessie Matsen	32	31	55.0	18.2	4.6	1893	San Francisco, Calif.
30	212316		Ga. s.	Jessie May	37	33	58.5	13.5	4.8	1914	Carrabelle, Fla.
31	213081		Ga. s.	Jessie Taylor	22	19	57.5	14.7	4.6	1915	Deep Creek, Va.
32	215380		Ol. s.	Jessina	18	14	41.0	12.0	4.6	1917	Dawatto, Wash.
33	210125		Ga. s.	Jet	8	8	32.4	9.3	5.0	1912	Neponset, Mass.
34	214360		Ol. s.	Jewel	38	23	57.6	16.0	3.8	1916	Pensacola, Fla.
35	214182		Ga. w.	Jewel City	8	7	45.3	11.5	2.6	1916	Rome, Ky.
36	213923		Ga. s.	Jewel Guard	12	10	40.3	11.7	3.8	1916	Seattle, Wash.
37	224018		Ga. s.	Jib H.	14	10	48.0	13.0	4.0	1919	New York, N. Y.
38	221655		Ga. w.	Jiggs	10	10	51.6	12.2	2.5	1921	Irvine, Ky.
39	208730		Ga. s.	Jim Dandy	8	7	40.5	11.0	3.3	1911	Brooklyn, N. Y.
40	211770		Ga. s.	Jim Dozier	29	28	48.5	11.9	7.0	1913	West De Pore, Wis.
41	127533		Ol. s.	Jim Kehoe	20	13	42.9	14.2	6.6	1901	Long Island City, N. Y.
42	209468		Ga. s.	Jim Wilder No. 2	26	17	50.6	15.0	6.5	1911	Oakland, Calif.
43	212509		Ga. s.	Jimmie	20	6	46.5	14.0	4.7	1914	Portsmouth, Va.
44	223862		Ga. s.	Jimmie G.	17	9	46.7	12.8	3.8	1924	Lake Charles, La.
45	220483		Ga. s.	Jimmie K.	42	19	65.2	14.8	7.8	1920	Los Angeles, Calif.
46	212609		Ga. w.	Jimmy	25	25	51.0	21.0	3.4	1914	Culbertson, Mont.
47	227506		Ga. s.	Joan	8	5	32.3	9.3	4.6	1928	Seattle, Wash.
48	76231		Ol. s.	Joanna	149	101	112.0	25.0	7.3	1881	Marcus Hook, Pa.
49	209045		Ol. s.	Joanna	36	23	57.1	16.4	6.6	1912	Essex, Mass.
50	227101		Ga. s.	Joanna K.	17	12	46.9	12.2	4.6	1928	Seattle, Wash.
51	215695		Ga. s.	Joaquin	14	9	54.0	11.8	3.7	1917	Stockton, Calif.
52	226419		Ga. s.	Joe	9	6	28.0	9.4	3.0	1927	Northport, Mich.
53	209211		Ga. s.	Joe C.	22	15	45.0	16.0	3.0	1911	Abbeville, La.
54	224330		Ol. s.	Joe D' Ambrosio	22	15	47.9	13.8	6.1	1924	Plymouth, Mass.
55	222213		Ga. w.	Joe Emmett	22	19	55.5	12.0	3.0	1922	Wolf Creek, Ky.
56	223712		Ga. w.	Joe McDonald	26	16	51.0	13.6	2.6	1923	Rockport, Ky.
57	77271		Ga. s.	Joe Pinkett	13	9	45.6	14.5	3.8	1897	New York, N. Y.
58	221309		Ga. s.	Joe Thornton	14	14	47.0	16.0	2.5	1924	Wilsonville, Ore.
59	77352		Ga. s.	Joe Wheeler	10	8	49.0	14.0	3.0	1869	Cape Charles, Va.
60	223609		Ol. e.	Joey	45	23	62.3	17.7	7.0	1924	Harrisburg, Tex.
61	216314	LKJW	Ol. s.	Joffre	138	80	105.5	25.3	11.8	1918	Essex, Mass.
62	217094		Ga. s.	Joffre	10	6	30.8	9.8	3.8	1917	Bay City, Mich.
63	209313		Ga. s.	Johanna	23	16	47.2	13.3	5.4	1911	Seattle, Wash.
64	224044		Ga. s.	Johanna W.	16	14	45.6	9.5	4.3	1906	Mantowoc, Wis.
65	208498		Ga. s.	John	10	6	35.3	14.4	2.5	1911	Galveston, Tex.
66	224160		Ga. s.	John	9	7	28.5	8.5	3.5	1921	Balloys Harbor, Wis.
67	215781		Ol. s.	John D.	24	12	49.4	15.5	5.0	1917	Amesbury, Mass.
68	76564		Ga. s.	John H.	13	12	34.2	14.1	4.1	1885	Glenwood, N. Y.
69	224587		Ga. s.	John H.	60	34	60.8	17.1	7.2	1925	Port Blakely, Wash.
70	206379		Ga. s.	John L.	9	8	38.4	9.6	3.9	1909	Wildwood, N. J.
71	212334		Ga. s.	John L.	7	6	33.7	10.0	4.0	1914	Pleasantville, N. J.

¹ Formerly U. S. N. ga. s. launch No. 787.

² Formerly ga. s. Angler.

³ Formerly ga. s. J. P. Williams.

⁴ Formerly U. S. Navy ga. s. 6609.

⁵ Formerly ga. y. Comrade.

Line No.	Serv- ice	Crew	Horse- power	Name of owner	Home port	Address of owner
1	Msc.	1	12	William F. Pritchard	Bridgeport, Conn.	Millford, Conn.
2	Fsh.	5	40	Adolph Mornas	Seattle, Wash.	8340 Twenty-ninth Avenue N.W.
3	Fsh.	2	23	B. Howell Griswold	Baltimore, Md.	135 East Baltimore Street.
4	Frt.	2	24	Sunset Packing Co. (Me.)	Eastport, Me.	Pembroke, Me.
5	Pas.	2	b 50	Henry E. Schmidt	New Haven, Conn.	504 Woodward Avenue.
6	Oys.	4	20	Aaron Peterson	Philadelphia, Pa.	Cedarville, N. J.
7	Fsh.	6	20	Lester L. Hayes	do	Ship Bottom, N. J.
8	Misc.	2	b 18	Johan T. Johnsen	New York, N. Y.	571 Fifty-sixth Street, Brook- lyn, N. Y.
9	Frt.	2	20	Allan Jensen	Grand Haven, Mich.	Naukaway, Mich.
10	Oys.	9	150	Long Island Oyster Farms (N. Y.)	New York, N. Y.	Northport, N. Y.
11	Oys.	6	50	David C. Blizzard, Jr.	Philadelphia, Pa.	Port Norris, N. J.
12	Pas.	1	24	George M. Booth	Chicago, Ill.	938 North State Street.
13	Fsh.	3	65	Charles A. Richter	Grand Haven, Mich.	626 Clinton Street.
14	Fsh.	1	12	C. E. Nordlund	Wrangell, Alaska	
15	Ten.	5	25	U. S. Shipping Board	New York, N. Y.	45 Broadway.
16	Tow.	1	80	Wright Corporation	San Francisco, Calif.	486 California Street.
17	Tow.	4	175	Ralph C. Brown	Miami, Fla.	Box 1676, Fort Lauderdale, Fla.
18	Oys.	1	30	Llewellyn Fordham	Bridgeport, Conn.	Stratford, Conn.
19	Frt.	6	69	John F. Joullian	Gulfport, Miss.	Lakeshore, Miss.
20	Fsh.	1	16	C. C. Rice	Seattle, Wash.	Belfair, Wash.
21	Frt.	2	40	F. E. Booth Co. (Nev.)	San Francisco, Calif.	110 Market Street.
22	Fsh.	1	40	Charles Smith	New York, N. Y.	Barren Island, N. Y.
23	Fsh.	1	32	George M. Kelley, Jr.	Galveston, Tex.	3509 Avenue P 1/2.
24	Oys.	2	24	N. C. Carr	Newport News, Va.	Glass, Va.
25	Oys.	1	8	John Buys, Jr.	New York, N. Y.	West Sayville, N. Y.
26	Oys.	3	18	Arnold Cramer	Philadelphia, Pa.	New Grenna, N. J.
27	Cod.	9	43	Joseph Frade	Provincetown, Mass.	3 Fishburn Court
28	Frt.	2	28	G. W. Amory	Newport News, Va.	Earnest, Va.
29	Frt.	2	50	Alameda Transportation Co. (Calif.)	San Francisco, Calif.	Pier 19.
30	Pas.	4	95	A. L. Wing	Apalachicola, Fla.	Box 553.
31	Frt.	2	25	W. B. Evans	Crisfield, Md.	Ewell, Md.
32	Fsh.	7	20	Essendrop Ordal	Seattle, Wash.	Dowatto, Wash.
33	Fsh.	1	24	R. C. Parkenson	New Bedford, Mass.	Fairhaven, Mass.
34	Pas.	6	b 48	H. E. Houseman	Pensacola, Fla.	17 North F Street.
35	Tow.	2	20	Clark Manufacturing Co. (Ky.)	Louisville, Ky.	Asbyburg, Ky.
36	Frt.	3	12	H. Ewert	Nome, Alaska	
37	Pas.	2	32	Clarence De Garmo	New York, N. Y.	Babylon, N. Y.
38	Tow.	2	37	Kentucky River Coal & Feed Co. (Ky.)	Louisville, Ky.	Irvine, Ky.
39	Msc.	4	40	Edward V. Palacios	Key West, Fla.	626 Whitehead Street.
40	Ptl.	3	35	State of Georgia	Hirunswick, Ga.	Oglethorpe Hotel Building.
41	Tow.	4	135	James J. Kehoe (N. Y.)	New York, N. Y.	Avenue U and Fifty-seventh Street, Brooklyn, N. Y.
42	Tow.	1	110	Margaret A. Wilder	San Francisco, Calif.	Third and Channel Streets.
43	Frt.	3	35	Stanley Field	New Bern, N. C.	Columbia, N. C.
44	Tow.	2	60	J. W. Gardiner	Lake Charles, La.	Kirby Street.
45	Tow.	3	200	Wilmington Transportation Co. (Calif.)	Los Angeles, Calif.	Wilmington, Calif.
46	Pas.	1	38	John Behlen	Great Falls, Mont.	Culbertson, Mont.
47	Fsh.	2	20	C. J. Taylor	Ketchikan, Alaska	1300 East Northlake Avenue, Seattle, Wash.
48	Frt.	4	150	E. G. B. Riley	New York, N. Y.	11 Broadway.
49	Cod.	8	48	John F. Barrett	Gloucester, Mass.	21 Liberty Street.
50	Fsh.	6	85	Libby, McNeill & Libby (Me.)	Seattle, Wash.	88 Hamlin Street.
51	Frt.	1	55	William Colberg	San Francisco, Calif.	Stockton, Calif.
52	Fsh.	1	14	Clinton C. Wilson	Grand Haven, Mich.	Northport, Mich.
53	Oys.	1	24	Wm. Guldry	Galveston, Tex.	Port Bolivar, Tex.
54	Cod.	5	45	Domenico D'Ambrosio	Boston, Mass.	53 Norman Street.
55	Pas.	3	25	Buren C. Curl	Louisville, Ky.	Wolf Creek, Ky.
56	Tow.	3	40	Cash Creek Coal Co. (Ky.)	do	Hebbardsville, Ky.
57	Fsh.	2	20	Charles Hanson	New York, N. Y.	312 East Fortieth Street.
58	Fer.	1	16	Clackamas County	Portland, Oreg.	Oregon City, Oreg.
59	Oys.	2	12	Joseph S. Pruitt	Cape Charles, Va.	Chincoteague, Va.
60	Tow.	9	250	W. D. Haden Co. (Tex.)	Galveston, Tex.	American National Building.
61	Cod.	22	100	Fred L. Davis Co. (Mass.)	Gloucester, Mass.	49 Rogers Street.
62	Fsh.	2	24	John G. Paulsen	Milwaukee, Wis.	Washington Island, Wis.
63	Fsh.	5	24	Sevrin Olsen	Seattle, Wash.	Poulsbo, Wash.
64	Pas.	2	b 30	Chambers Island (Wis.)	Milwaukee, Wis.	Fish Creek, Wis.
65	Fsh.	2	30	Joe Marcavich	Corpus Christi, Tex.	Ingleisle, Tex.
66	Fsh.	2	b 15	Alfred B. Anelam	Milwaukee, Wis.	Balleys Harbor, Wis.
67	Cod.	3	70	Joseph P. Dutra	Provincetown, Mass.	350 Commercial Street.
68	Frt.	2	18	T. F. Kent	Portland, Me.	64 Kellogg Street.
69	Fsh.	8	110	Libby, McNeill & Libby (Me.)	Seattle, Wash.	88 Hamlin Street.
70	Pas.	1	30	Elmer L. Craig	Philadelphia, Pa.	428 South Avenue, Bridge- ton, N. J.
71	Pas.	1	12	Hans Buch	do	Atlantic City, N. J.

* Formerly (St. s. Conqueror,
(Ga. s. Russell 2.

† Formerly ga. s. J. W. Murphy.
‡ Formerly ga. s. Gesloe.

Line No.	Official No.	Signal letters	Rlg	Name of vessel	Tonnage		Register dimensions			When built	Where built
					Gross	Net	Length	Breadth	Depth		
							Feet	Feet	Feet		
1	222211		Ga. s.	John M.	24	12	57.5	12.2	4.9	1909	Morgans Point, Tex.
2	225324		Ga. w.	John R.	16	7	45.7	10.0	2.6	1925	Antiquity, Ohio
3	226055		Ol. s.	John W.	12	9	36.7	10.3	3.8	1916	Bromerton, Wash.
4	204088		Ga. s.	John L. C.	28	18	62.9	14.6	3.9	1908	Astoria, Ore.
5	225636		Ga. s.	John and Mary	49	14	67.1	17.4	8.4	1926	Friendship, Mo.
6	224454		Ga. s.	John Bowen, Jr.	10	7	42.3	11.4	3.5	1917	Baltimore, Md.
7	210300		Ga. s.	John Cassidy	81	70	91.1	22.0	5.4	1912	Madisonville, La.
8	77223		Ga. s.	John Cloughen	68	42	65.0	25.0	5.0	1896	Milford, Del.
9	227465		Ol. s.	John Crivello	14	6	11.0	13.0	4.3	1928	San Francisco, Calif.
10	212232		Ol. s.	John Gehm	15	13	39.2	11.2	4.0	1913	Buffalo, N. Y.
11	224498		Ga. s.	John Handy, Jr.	10	7	35.4	12.5	3.8	1925	Crisfield, Md.
12	228461		Ol. s.	John Howard	14	8	52.7	12.7	3.5	1929	do.
13	210085		Ga. s.	John Jones	11	8	40.0	10.6	4.5	1910	Stockton, Ala.
14	77503		Ga. s.	John Keeley, Jr.	11	10	40.0	12.7	3.7	1901	Patchogue, N. Y.
15	219933		Ga. s.	John Knox	99	72	70.8	22.9	7.8	1920	Morehead City, N. C.
16	200544		Ga. s.	John Leonard	19	11	45.0	15.0	6.6	1903	Atlantic City, N. J.
17	207734		Ga. s.	John McAteer	9	7	38.0	9.9	4.2	1910	Pocomoke City, Md.
18	227839		Ol. s.	John Manlin	84	57	85.3	21.4	10.5	1928	Essex, Mass.
19	228087		Ga. s.	John Quenette	14	9	48.0	11.3	3.5	1928	Klawack, Alaska
20	81365		Ga. s.	John Reed	30	16	55.6	20.0	5.5	1892	Solomons Island, Md.
21	206274		Ga. s.	John Stuart	27	18	51.0	17.5	3.7	1909	West Haven, Conn.
22	225496		Ga. w.	John Woods	13	8	48.0	9.9	2.1	1925	Rochester, Ky.
23	205854		Ga. s.	John A. Britton	9	6	41.7	10.3	4.2	1906	Oakland, Calif.
24	217280		Ga. s.	John A. Cooney	30	14	55.5	15.8	7.0	1918	Amesbury, Mass.
25	77431		Ga. s.	John A. Erlsson	60	57	75.5	20.0	8.4	1894	Essex, Mass.
26	202510		Ga. s.	John B. Robins	19	15	64.0	18.0	4.3	1905	Oriole, Md.
27	228161		Ga. s.	John C. Webb	46	10	57.0	13.5	3.5	1923	Demopolis, Ala.
28	211540		Ga. s.	John D. Johnson	31	21	53.0	16.0	6.0	1913	Marline City, Mich.
29	227800	MGWR	Ol. s.	John E. Wales	88	26	104.3	14.9	8.6	1918	College Point, N. Y.
30	223529		Ol. s.	John F. Craig	130	57	87.8	21.1	10.2	1923	Long Beach, Calif.
31	227710		Ol. s.	John F. Cushing	301	205	120.2	27.1	13.8	1938	Mantowoc, Wis.
32	77272		Ga. s.	John F. Hurst	9	9	53.7	14.4	3.0	1897	Oriole, Md.
33	76404		Ga. s.	John G. Pettis	25	22	47.0	18.4	4.6	1883	Islip, N. Y.
34	222780		Ol. s.	John H. Knight	25	13	63.0	12.8	2.4	1923	Paducah, Ky.
35	223871		Ga. s.	John H. Laird	77	69	86.2	22.3	10.2	1924	Millville, Fla.
36	203779		Ga. s.	John H. Orr	27	15	50.5	18.0	4.6	1909	Grechwich, N. J.
37	70334		Ga. s.	John H. Yail	8	5	31.3	13.0	2.9	1882	Bayport, N. Y.
38	223692		Ol. s.	John H. Van Pelt	13	9	41.1	12.2	5.3	1921	Tottenville, N. Y.
39	205062	KWRD	Ol. s.	John J. Fallon	125	60	103.0	24.0	12.0	1908	Essex, Mass.
40	207958		Ga. s.	John J. White	23	15	51.5	12.5	4.5	1910	Whitehall, N. Y.
41	209417		Ga. s.	John L. Lawrence	7	5	39.9	12.9	3.2	1911	Deep Creek, Va.
42	77061		Ga. s.	John L. Mills	5	5	37.0	9.0	2.5	1892	Chincoteague, Va.
43	105062		Ga. s.	John L. Shull	42	20	64.4	20.9	6.0	1871	Somerset County, Md.
44	228083		Ol. s.	John M. Dennis	889	387	211.7	60.1	13.3	1929	Portsmouth, Va.
45	211707		Ga. s.	John M. Dewey	11	8	34.0	11.9	4.8	1913	Detroit, Mich.
46	224629		Ol. s.	John M. Hathaway	52	17	75.0	18.4	7.9	1925	Friendship, Mo.
47	224067		Ga. s.	John M. Morehead	72	50	96.4	16.1	6.9	1924	Morehead City, N. C.
48	225655		Ol. s.	John N. Stewart	120	72	87.0	22.4	11.5	1926	Los Angeles, Calif.
49	210576		Ga. s.	John R. Benton	13	13	55.8	14.1	3.5	1912	Stevensville, Md.
50	221278		Ol. s.	John R. Eriesson	78	35	80.2	21.4	7.5	1921	Essex, Mass.
51	226000		Ol. s.	John S. Collins	265	180	117.2	37.2	9.2	1926	Groton, Conn.
52	77509		Ga. s.	John T. Powell	20	13	61.9	17.3	4.3	1901	Wachapreague, Va.
53	228007		Ga. s.	John T. Zegel	9	7	26.0	14.0	2.7	1928	West Sayville, N. Y.
54	77372		Ga. s.	John W. Dize	5	5	39.0	12.2	3.2	1896	Crisfield, Md.
55	221496		Ol. s.	John W. Higgins	151	92	84.4	26.2	6.8	1921	Sacramento, Calif.
56	77483		Ga. s.	John W. Parker	9	7	30.5	14.3	3.0	1901	Fishing Creek, Md.
57	85731		Ga. s.	John W. Atkins	58	27	67.8	22.5	6.1	1882	Baltimore, Md.
58	226615		Ol. s.	John W. Van Pelt	22	15	45.0	14.1	5.8	1927	Tottenville, N. Y.
59	225127		Ga. s.	John W. & Ethnore	13	6	38.7	12.3	3.8	1925	Beaufort, N. C.
60	212274		Ga. s.	John Y. E.	24	16	44.5	14.8	5.6	1914	Og Harbor, Wash.
61	223920		Ga. s.	Johnson No. 3	10	7	39.5	10.8	3.8	1914	Boston, Mass.
62	224921		Ga. s.	Johnson No. 4	10	7	39.5	10.8	3.8	1916	Philadelphia, Pa.
63	70005		Ga. s.	Joker	20	12	51.4	15.3	4.9	1878	Millbridge, Mo.
64	208134		Ga. w.	Jolly Tom	9	9	48.3	9.4	2.6	1910	Livermore, Ky.
65	221523		Ga. s.	Jonah	8	5	35.0	10.3	3.5	-----	City Island, N. Y.
66	77522		Ga. s.	Jonathan M.	12	10	35.4	9.8	4.2	1902	Philadelphia, Pa.
67	208176		Ga. s.	Jones	43	13	60.6	19.0	5.2	1911	Marshallberg, N. C.
68	77473		Ol. s.	Joppoite	31	11	65.0	15.0	6.0	1901	Newburyport, Mass.
69	13843		Ga. s.	Jordan	25	21	45.0	17.5	5.0	1868	Patchogue, N. Y.
70	211782		Ga. s.	Jorge Bird Leon	16	10	44.2	13.4	6.4	1913	Fajardo, P. R.
71	212917		Ol. s.	Joseph	33	22	61.4	14.3	6.5	1915	Tacoma, Wash.
72	221688		Ga. s.	Joseph	9	6	37.3	10.4	3.8	1917	Sea Isle City, N. J.
73	219880		Ga. w.	Joseph H.	14	13	58.0	12.0	2.5	1919	Branson, Mo.
74	205823		Ga. w.	Joseph Alario	10	6	49.5	11.3	2.5	1908	Cut Off, La.

1 Formerly ga. s. Florn Mac.
 2 Formerly U. S. Navy ol. s. No. 2609.
 3 Formerly ga. s. Handboy.

4 Formerly ga. s. Buveco.
 5 Formerly schooner Wm. H. Berry.
 6 Formerly U. S. Navy subclaser.

Line No.	Service	Crew	Horse-power	Name of owner	Home port	Address of owner
1	Pas.	2	60	A. P. Haddix	Houston, Tex.	4808 Pershing Avenue, Fort Worth, Tex.
2	Tow.	1	40	Malcolm E. Black	Pittsburgh, Pa.	Huntington, Pa.
3	Fsh.	2	16	John W. Osall	Seattle, Wash.	712 West Fifty-fifth Street.
4	Fsh.	3	60	Libby, McNeill & Libby (Mo.)	Juneau, Alaska	Taku Inlet, Alaska.
5	Cod.	7	60	Daniel F. Mullins	New Bedford, Mass.	43 Willow Street.
6	Msc.	1	14	Hunkin Conkey Construction Co. (Ohio)	Washington, D. C.	Arlington Memorial Bridge.
7	Frt.	8	100	New Orleans Live Stock Transfer Co. (La.)	New Orleans, La.	Arabi, La.
8	Frt.	2	40	Foster Post	New York, N. Y.	Glen Cove, N. Y.
9	Fsh.	1	60	Antonio Crivello	San Francisco, Calif.	410 C Sobrano Alley.
10	Msc.	1	30	John Gehm	Buffalo, N. Y.	Elk and Market Streets.
11	Msc.	2	18	John T. Handy Co.	Cristfield, Md.	Dock Street.
12	Frt.	2	60	John W. Charnock	Reedville, Va.	Tangler, Va.
13	Fsh.	2	40	Bacon Underwood Vencer Co. (Ala.)	Mobile, Ala.	Stockton, Ala.
14	Oys.	1	20	Long Island Oyster Farms (N. Y.)	New York, N. Y.	Northport, N. Y.
15	Fer.	1	100	New Hanover & Brunswick Ferry Co.	Wilmington, N. C.	Foot Market Street.
16	Fsh.	2	15	Nels Gregersen	Philadelphia, Pa.	Atlantic City, N. J.
17	Fsh.	1	35	Walter M. Buckson	Wilmington, Del.	Leipsic, Del.
18	Cod.	7	180	Mantia Fish Co. (Mass.)	Boston, Mass.	251 Northern Avenue.
19	Fsh.	2	35	William Demmert	Wrangell, Alaska	Klawack, Alaska.
20	Oys.	8	34	John Reed	Philadelphia, Pa.	Port Norris, N. J.
21	Frt.	1	25	R. R. Higgins Co. (Mass.)	Boston, Mass.	142 Atlantic Avenue.
22	Pas.	2	15	John Woods	Louisville, Ky.	Rochester, Ky.
23	Frt.	1	30	John M. Athlowe	San Francisco, Calif.	Pier 9.
24	Cod.	10	50	Arthur L. Parker	Boston, Mass.	New Fish Pier.
25	Fsh.	14	137	Thompson Fish Co. (Fla.)	Key West, Fla.	Foot Margaret Street.
26	Frt.	2	24	J. W. Richardson	Charleston, S. C.	182 East Bay Street.
27	Tow.	3	40	John C. Webb & Sons	Mobile, Ala.	Demopolis, Ala.
28	Fer.	1	15	John C. Moore	Detroit, Mich.	Algonac, Mich.
29	Fsh.	22	180	A. W. Hudnall	Norfolk, Va.	2808 Kinball Terrace.
30	Tow.	6	350	Craig Shipbuilding Co. (Calif.)	Los Angeles, Calif.	Long Beach, Calif.
31	Tow.	11	1,000	Great Lakes Dredge & Dock Co. (N. J.)	Duluth, Minn.	First National Bank.
32	Frt.	2	20	Raymond Warner	Baltimore, Md.	Queenstown, Md.
33	Tow.	2	36	O. & G. Trucking Corp. (N. Y.)	New York, N. Y.	2001 Broadway.
34	Tow.	3	35	John H. Knight	Paducah, Ky.	Route 3.
35	Fsh.	0	40	Bay Fisheries Co. (Fla.)	Pensacola, Fla.	St. Andrews, Fla.
36	Oys.	4	24	Alfred L. Westcott	Philadelphia, Pa.	Bridgeton, N. J.
37	Fsh.	1	12	Olaf Roybert	New York, N. Y.	Bay Shore, N. Y.
38	Tow.	2	95	John H. Van Pelt	Newark, N. J.	Elizabethport, N. J.
39	Cod.	22	60	Gorton-Pew Vessels Co. (Mass.)	Gloucester, Mass.	Rowe Square.
40	Tow.	1	150	Domnick Rivara	New York, N. Y.	Arverne, N. Y.
41	Oys.	3	5	Clinton F. Bozman	Crisfield, Md.	Upper Fairmount, Md.
42	Frt.	2	12	Norman Colona	Cape Charles, Va.	Chincoteague, Va.
43	Oys.	6	25	Addie Lore	Philadelphia, Pa.	Newport, N. J.
44	Fer.	24	1,680	Chaborne-Annapolis Ferry Co. (Md.)	Annapolis, Md.	Chaborne, Md.
45	Wrk.	1	28	William McQuinn	Cleveland, Ohio	5000 Detroit Avenue.
46	Cod.	9	100	Michael Smith	New Bedford, Mass.	92 Robeson Street.
47	Fsh.	12	100	Portsmouth Fisheries Co. (N. C.)	Wilmington, N. C.	Southport, N. C.
48	Tow.	4	450	Wilmington Transportation Co. (Calif.)	Los Angeles, Calif.	Wilmington, Calif.
49	Frt.	3	25	William Edward Deale	Annapolis, Md.	Deale, Md.
50	Fsh.	16	100	Peter Busalacchi	Boston, Mass.	308 Harrison Avenue.
51	Fer.	4	300	Peninsula Terminal Co.	Miami, Fla.	Lincoln Road.
52	Frt.	1	24	J. K. Coats	Cape Charles, Va.	Bridgetown, Va.
53	Fsh.	2	20	Teunes Zegel	New York, N. Y.	West Sayville, N. Y.
54	Frt.	3	10	G. C. Pennawell	Cape Charles, Va.	Franklin City, Va.
55	Frt.	4	130	Nellie B. Higgins	San Francisco, Calif.	Berkeley, Calif.
56	Frt.	2	14	Atlantic Co. (Md.)	Baltimore, Md.	Foot Broadway.
57	Msc.	6	80	Thompson Fish Co. (Fla.)	Key West, Fla.	Box 238.
58	Tow.	2	150	John H. Van Pelt	Newark, N. J.	Elizabeth, N. J.
59	Fsh.	5	40	B. C. Way	Beaufort, N. C.	513 Front Street.
60	Fsh.	8	30	Mitchell Evich	Seattle, Wash.	Bellingham, Wash.
61	Pas.	1	90	William M. Johnson	San Francisco, Calif.	Santa Cruz, Calif.
62	Pas.	1	90	do	do	do.
63	Frt.	2	14	S. W. Mitchell	Eastport, Me.	4 Favor Street.
64	Tow.	2	25	River Sand & Gravel Co. (Ky.)	Louisville, Ky.	Owensboro, Ky.
65	Pas.	1	16	Leon Hatch	Boston, Mass.	Humarock, Mass.
66	Msc.	2	16	Charles Marsden	Philadelphia, Pa.	6931 Hegarman Street.
67	Frt.	4	29	North River Line (N. O.)	Elizabeth City, N. C.	Jarvisburg, N. C.
68	Cod.	5	60	Asaph T. Lawton	Boston, Mass.	Mattapoisett, Mass.
69	Frt.	1	18	W. E. Carter	Newport News, Va.	Hamptn, Va.
70	Tow.	3	60	Fajardo Development Co.	San Juan, P. R.	Fajardoo, P. R.
71	Fsh.	7	60	Grego Zaninovich	Seattle, Wash.	1207 Donovan Street, Bellingham, Wash.
72	Fsh.	6	24	Holmes Fish Co. (N. J.)	Philadelphia, Pa.	Sea Isle City, N. J.
73	Pas.	1	10	Hobart G. McQuarter	St. Louis, Mo.	Branson, Mo.
74	Frt.	2	13	Dunbar-Dukate Co. (La.)	New Orleans, La.	710 Poydras Street.

¹ Formerly schooner Anna A. Crosswell.
² Formerly schooner George T. Garrison.
³ Formerly U. S. Navy ga. s. 2148.

¹⁰ Formerly U. S. Navy ga. s. 1371.
¹¹ Formerly U. S. Navy ga. s. 865.

Line No.	Official No.	Signal letters	Rig	Name of vessel	Tonnage		Register dimensions			When built	Where built
					Gross	Net	Length	Breadth	Depth		
1	223351		Ga. s.	Joseph Balloy	9	0	32.7	13.0	3.7	1923	Patchogue, N. Y.
2	221131		Ga. s.	Joseph George	8	0	36.0	10.1	3.8	1921	Bay Center, Wash.
3	73335		Ga. s.	Jos. Mazzini	12	8	40.8	13.6	3.4	1898	Biloxi, Miss.
4	220292		Ol. s.	Joseph Warner	28	11	67.3	15.7	6.1	1920	Kennebunkport, Me.
5	225039		Ol. s.	Joseph H. Steele	120	82	94.5	22.7	6.7	1925	Havre de Grace, Md.
6	211218		Ol. s.	Jos. H. Wells	146	99	89.9	27.8	8.2	1913	Weekawken, N. J.
7	77267		Ga. s.	Josephine	17	11	48.5	15.7	4.0	1897	St. Michaels, Md.
8	77513		Ga. s.	Josephine	35	15	53.6	14.4	5.9	1901	Mount Pleasant, S. C.
9	96277		Ga. s.	Josephine	31	25	49.2	17.9	6.9	1894	Northport, N. Y.
10	211081		Ol. s.	Josephine	30	28	55.5	15.6	4.5	1913	Morehead City, N. C.
11	214629		Ol. s.	Josephine	15	10	42.5	10.4	4.0	1916	Charlevoix, Mich.
12	218661		Ga. w.	Josephine	15	12	45.6	12.3	2.2		Unknown
13	220272		Ga. s.	Josephine	16	11	43.5	12.6	4.8	1920	Astoria, Ore.
14	222396		Ga. w.	Josephine	8	8	48.3	10.6	2.1	1918	Point Marlon, Pa.
15	222490		Ol. s.	Josephine	84	45	70.0	21.0	7.5	1922	Solomons, Md.
16	225208		Ol. s.	Josephine	21	9	50.3	14.0	5.0	1925	Delanco, N. J.
17	225117		Ga. s.	Josephine	10	7	37.2	9.1	4.8	1916	Bremerton, Wash.
18	228726		Ol. s.	Josephine	34	23	51.0	15.0	6.9	1929	Los Angeles, Calif.
19	211600		Ga. s.	Josephine I.	14	9	38.0	11.0	4.4	1913	Poulsbo, Wash.
20	75771		Ol. s.	Josephine Smith	13	9	45.0	16.0	3.9	1875	Bellport, N. Y.
21	212168		Ga. s.	Josephine A.	9	7	30.4	9.0	3.6	1913	West De Pere, Wis.
22	226835		Ga. s.	Josephine F.	16	13	39.6	12.4	5.2	1927	Boston, Mass.
23	221955		Ga. s.	Josephine and Margaret	25	17	50.7	15.6	5.0	1922	Ironsides, Md.
24	220373		Ol. s.	Josephine and Mary	76	51	82.2	20.6	9.3	1927	Essex, Mass.
25	207219		Ol. s.	Josephine De Costa	114	60	96.5	24.0	11.4	1910	do.
26	216252		Ga. s.	Josephine Marla	18	9	43.7	13.2	5.2	1918	East Boston, Mass.
27	227901		Ol. s.	Josiah S. Newcomb	59	52	71.4	23.1	6.4	1928	Leesburg, N. J.
28	204603		Ga. s.	Josie	12	7	48.0	13.0	4.3	1907	Crab Neck, Va.
29	205461		Ol. s.	Josie	81	60	85.3	24.5	5.2	1908	Madisonville, La.
30	207122		Ga. s.	Josie	13	12	41.5	13.1	4.7	1910	Tacoma, Wash.
31	218014		Ga. s.	Josie	18	12	48.2	13.1	6.0	1919	Juneau, Alaska
32	218358		Ga. s.	Josie	20	7	45.0	13.5	5.1	1919	Boston, Mass.
33	225102		Ol. s.	Josie H.	21	16	50.0	13.4	5.5	1925	Winthrop, Mass.
34	208105		Ga. s.	Josie B.	14	12	40.6	9.6	4.0	1908	St. Joseph, Mich.
35	219000		Ga. s.	Josie B.	11	9	41.0	11.6	4.2	1912	Beulah, Mich.
36	223288		Ga. s.	Josie B.	12	8	34.7	11.0	5.1	1923	Mystle, Conn.
37	227236		Ga. s.	Josie B.	12	8	40.2	12.2	4.3	1928	Fernandina, Fla.
38	225199		Ga. s.	Josie B, II.	10	5	34.4	11.2	4.6	1925	Newcastle, Me.
39	201743		Ga. s.	Josie D.	14	11	50.0	14.0	3.3	1904	Lockwood Folly, N. C.
40	213910		Ga. w.	Josie Lane	39	19	51.1	18.4	3.5	1916	Sacramento, Calif.
41	227929		Ga. s.	Joveva	12	12	35.5	8.7	5.2	1928	Seattle, Wash.
42	223608		Ga. s.	Joy	9	7	33.5	9.8	3.0	1923	League City, Tex.
43	223725		Ga. s.	Joy	41	27	61.8	13.4	6.3	1924	New York, N. Y.
44	227608		Ol. s.	Joy	11	7	36.7	10.3	5.3	1928	Seattle, Wash.
45	225191		Ol. s.	Joy G.	23	11	42.5	12.9	7.3	1926	Astoria, Ore.
46	222216		Ga. s.	Joy W.	11	7	33.7	10.4	5.0	1922	Seattle, Wash.
47	228117		Ga. s.	Joyce I.	17	0	45.8	14.4	4.3	1928	Dare, Va.
48	20020		Ga. s.	Joyce Rebecca	31	28	49.0	16.0	7.9	1837	New London, Conn.
49	226490		Ga. s.	Joyland	14	12	49.4	15.8	1.9	1927	Gloucester, N. C.
50	77402		Ga. s.	Juanita	6	5	26.4	12.4	4.3	1900	Bristol, R. I.
51	203446		Ga. s.	Juanita	15	11	57.0	16.0	3.7	1906	Pocomoke City, Md.
52	205652		Ga. s.	Juanita	7	6	41.6	9.6	3.9	1907	Apalachicola, Fla.
53	212878		Ga. s.	Juanita	12	11	48.8	9.2	3.5	1914	Bushy, Va.
54	225015		Ga. w.	Juanita	11	11	61.0	12.1	2.0	1925	Parkersburg, W. Va.
55	225338		Ga. w.	Juanita	13	8	37.5	13.9	3.0	1925	Mound City, Ill.
56	225953		Ga. w.	Juanita	10	10	41.0	14.0	2.7	1926	Knoxville, Tenn.
57	226094		Ga. s.	Juanita	39	23	60.8	17.7	5.2	1926	Wake, Va.
58	227212		Ga. s.	Juanita	9	6	38.6	12.8	2.8	1912	Mt. Pleasant, S. C.
59	227226		Ga. s.	Juanita	13	9	38.6	12.0	2.3	1928	Clatskanie, Ore.
60	227750		Ol. w.	Juanita	47	47	63.2	17.0	3.3	1928	Madison, Ind.
61	217628		Ol. s.	Judge	23	15	46.0	12.0	6.9	1919	Tacoma, Wash.
62	226130		Ga. s.	Judge	7	6	31.8	10.7	3.3	1927	Parkertown, N. J.
63	219835		Ga. s.	Judith	8	5	29.0	10.0	4.4	1920	Tacoma, Wash.
64	222718		Ga. s.	Judith	8	5	30.6	10.1	4.4	1923	do.
65	227232		Ol. s.	Jugo Slavla	80	54	69.0	19.6	8.6	1928	Los Angeles, Calif.
66	214761		Ga. s.	Jugoslav	41	33	56.4	15.2	7.0	1917	Tacoma, Wash.
67	77364		Ga. s.	Julia	14	10	50.7	12.3	4.5	1899	Weymouth, Mass.
68	203832		Ga. s.	Julia	23	13	56.0	16.4	5.0	1906	Houma, La.

¹ Formerly St. s. Union.

² Formerly ga. s. Halle.

³ Formerly U. S. ga. s. No. 1810.

⁴ Formerly ga. s. Mary B. S.

Line No.	Service	Crew	Horse-power	Name of owner	Home port	Address of owner
1	Tow.	2	70	E. Bailey & Sons (Del.)	New York, N. Y.	Patchogue, N. Y.
2	Fsh.	12	12	Magnus Haug	Seattle, Wash.	Box 834, Kirkland, Wash.
3	Fer.	2	16	C. E. Smith	Apalachicola, Fla.	General Delivery.
4	Cod.	8	40	M. F. Driscoll	Boston, Mass.	17 Hopedale Street, Allston, Mass.
5	Frt.	5	b 150	Rockland Transportation Co. (Me.)	New York, N. Y.	50 East Forty-second Street.
6	Tnk.	4	180	Wells Petroleum Transportation Corporation (N. Y.)		80 Broad Street.
7	Frt.	2	50	Marvel Package Co. (Del.)	Wilmington, Del.	Laurel, Del.
8	Tow.	2	60	Charleston Lighterage & Transfer Co. (S. C.)	Charleston, S. C.	Middle Atlantic Wharf.
9	Pas.	2	100	August F. Dunham	New York, N. Y.	409 Avenue M (B.).
10	Fsh.	3	30	Charles E. Gause	Wilmington, N. C.	Southport, N. C.
11	Fsh.	3	36	Charles H. Bissell	Grand Haven, Mich.	Care Booth Fisheries Co., Charlevoix, Mich.
12	Oys.	3	16	Pellean Lake Oyster & Packing Co. (La.)	New Orleans, La.	Houma, La.
13	Fsh.	2	35	Sander Hill	Seattle, Wash.	Hoquiam, Wash.
14	Tow.	1	20	McClain Sand Co. (Pa.)	Pittsburgh, Pa.	Point Marion, Pa.
15	Frt.	8	100	Edwin N. Cooling	Baltimore, Md.	Chesapeake City, Md.
16	Fsh.	3	46	August Reiter	New York, N. Y.	Montauk, N. Y.
17	Frt.	1	40	Antonio Di Mattina	do	350 Twentieth Street (B.).
18	Fsh.	7	b 65	Frank Brocado	Los Angeles, Calif.	237 Fifteenth Street, San Pedro, Calif.
19	Oys.	1	40	Wm. A. Dalger	Alexandria, Va.	Tidwells, Va.
20	Fsh.	2	30	Alex Runge	Ketchikan, Alaska	
21	Fsh.	3	15	Ernest Ellefson	Milwaukee, Wis.	Detroit Harbor, Wis.
22	Fsh.	5	24	Joseph J. Snagra	Boston, Mass.	3 Sun Court Street.
23	Frt.	2	25	George H. Stanford	Washington, D. C.	6 Municipal Wharf, SW.
24	Fsh.	12	100	Frank W. Wilkisson	New York, N. Y.	16 Fulton Market.
25	Cod.	23	90	O'Hara Bros. Co. (Mass.)	Boston, Mass.	22 Fish Pier, South Boston, Mass.
26	Fsh.	2	40	Jeremiah Flynn	Newport, R. I.	3 Gidley Street.
27	Oys.	10	67	Samuel W. Errickson	Philadelphia, Pa.	Leesburg, N. J.
28	Oys.	2	24	H. C. Horseman	Newport News, Va.	Hampton, Va.
29	Pas.	10	180	Daphne Boat Co. (Ala.)	Mobile, Ala.	Daphne, Ala.
30	Fsh.	3	30	Libby, McNoll & Libby (Me.)	Seattle, Wash.	88 Hamlin Street.
31	Fsh.	2	40	Jimmie Clark	Juneau, Alaska	
32	Cod.	7	50	Joseph Lecata	Boston, Mass.	21 Moon Street.
33	Cod.	6	45	Vincenzo Marino	do	59 Fleet Street.
34	Pas.	1	30	Edward Gillen Dock, Dredge & Construction Co. (Wis.)	Peoria, Ill.	Beardstown, Ill.
35	Frt.	1	30	Albert Bird	Grand Haven, Mich.	Choboygan, Mich.
36	Pas.	1	40	Thomas B. Pawlowsky	do	2639 Kenmore Place (B.).
37	Fsh.	3	b 40	John Townsend	Brunswick, Ga.	Woodbine, Ga.
38	Fsh.	2	40	Mrs. J. Beste	New York, N. Y.	3165 Ocean Bay, Sheepshead Bay, N. Y.
39	Frt.	2	20	Nelson Price, Jr.	Charleston, S. C.	Mount Pleasant, S. C.
40	Frt.	1	75	Perceval A. Hart	San Francisco, Calif.	Broderick, Calif.
41	Tow.	1	90	Joo Siedler	Seattle, Wash.	4018 Whitman Avenue.
42	Mso.	1	22	Louis Edward Johnson	Galveston, Tex.	League City, Tex.
43	Fsh.	3	180	Henry F. Williams	New York, N. Y.	606 Mead Street, N. Y.
44	Fsh.	1	17	T. Omgstad	Ketchikan, Alaska	
45	Fsh.	2	50	Arthur Graham	Astoria, Ore.	Ilwaco, Wash.
46	Fsh.	2	20	Jno. F. Roberts	Seattle, Wash.	628 West Ewing Street.
47	Fsh.	2	25	W. L. Taylor	Newport News, Va.	Seaford, Va.
48	Frt.	1	15	Robert A. Snow	Rockland, Me.	21 Suffolk Street.
49	Fer.	1	48	O. W. Chadwick	Beaufort, N. C.	Gloucester, N. C.
50	Fsh.	1	21	Brownell Fisheries (R. I.)	Newport, R. I.	Brownell's Wharf.
51	Frt.	2	30	Huxton Line (Va.)	Norfolk, Va.	Water and Church Streets.
52	Tow.	2	50	Florida Gravel Co. (Fla.)	Apalachicola, Fla.	Chattahoochee, Fla.
53	Frt.	2	20	W. C. Landon	Crisfield, Md.	Myrtle Street.
54	Tow.	2	40	A. F. Board, Jr.	Pittsburgh, Pa.	Creston, W. Va.
55	Tow.	2	18	Mrs. Emma Igert	Paducah, Ky.	913 South Third Street.
56	Tow.	1	60	W. C. Kinzel	Chattanooga, Tenn.	Knoxville, Tenn.
57	Frt.	2	50	R. E. Parker	Reedville, Va.	Wake, Va.
58	Frt.	1	20	R. E. Magwood	Charleston, S. C.	Mount Pleasant, S. C.
59	Pas.	1	10	Marion D. Smith	Astoria, Ore.	Clatskanie, Ore.
60	Tow.	2	100	O. F. Shearer	Louisville, Ky.	Winchester, Ky.
61	Tow.	3	90	Sawyer-Reynolds & Co. (Alaska)	Juneau, Alaska	Ketchikan, Alaska.
62	Pas.	1	35	John T. Cramer	Philadelphia, Pa.	New Grotus, N. J.
63	Fsh.	1	16	Jonklm Bremnes	Ketchikan, Alaska	
64	Fsh.	2	12	Arthur L. Gunderson	Seattle, Wash.	1623 Harrison Street.
65	Fsh.	10	b 160	Nikola Bradonovich	Los Angeles, Calif.	1536 South Palms Verdes Street, San Pedro, Calif.
66	Fsh.	9	50	Petersburg Packing Co. (Wash.)	Petersburg, Alaska	L. C. Smith Building, Seattle, Wash.
67	Pas.	3	35	Celia C. Etheridge	Rockland, Me.	Bristol, Me.
68	Oys.	4	50	Sea Food Co. (Miss.)	Gulfport, Miss.	Biloxi, Miss.

* Formerly ga. y. Maberhex.

* Formerly ga. s. Planter.

Line No.	Official No.	Signal letters	Rtg	Name of vessel	Tonnage		Register dimensions			When built	Where built
					Gross	Net	Length	Breadth	Depth		
1	225209		Ol. s.	Julia	52	35	70.2	18.3	8.6	1925	Essex, Mass.
2	226505		Ol. s.	Julia	72	21	80.5	20.1	9.5	1927	Friendship, Mo.
3	227398		Ol. s.	Julia	25	9	31.8	14.3	6.1	1928	Portland, Oreg.
4	216104		Ga. s.	Julia L.	8	6	33.8	9.5	3.0		Unknown
5	211278		Ga. s.	Julia M.	7	5	32.7	9.8	4.2	1911	Manitowoc, Wis.
6	225351		Ga. s.	Julia M.	10	8	31.0	11.7	3.3	1926	Brunswick, Ga.
7	213296		Ga. s.	Julia S.	14	10	43.5	10.8	5.0	1913	Pittsburgh, Pa.
8	76520		Ga. s.	Julia and Gerlie	21	10	52.0	16.1	5.0	1884	Dennysville, Me.
9	211725		Ga. s.	Julia Coats	9	9	29.6	8.5	3.2	1913	Green Bay, Wis.
10	203286		Ga. s.	Julia Davis	48	29	69.0	22.3	5.7	1908	Essex, Mass.
11	218599		Ga. w.	Julia Frances	29	27	52.8	12.0	2.3	1919	Louisiana, Mo.
12	221963		Ga. s.	Julia Mao	12	10	37.2	11.4	4.0	1925	Forked River, N. J.
13	211713		Ga. s.	Julia May	15	7	41.8	12.1	5.2	1913	Rockport, Mass.
14	221725		Ga. s.	Julia V. Davenport	31	17	55.2	16.2	4.8	1925	Kayan, Va.
15	76865		Ga. s.	Julia W. Bell	14	14	52.3	14.2	3.7	1800	Morehead City, N. C.
16	77491		Ga. s.	Julian T. Bradshaw	34	17	72.0	21.5	6.2	1901	Oriole, Md.
17	201224		Ga. s.	Juliet	14	9	46.6	10.6	3.6	1904	Grand Chenier, La.
18	227210		Ga. s.	Juliet	9	6	34.5	10.0	4.7	1928	Seattle, Wash.
19	221631		Ga. s.	Juliett	8	6	34.4	8.9	3.9	1906	Philadelphia, Pa.
20	221669		Ga. w.	Juliette and Bill	32	32	63.1	16.2	4.3	1925	Pine Bluff, Ark.
21	76131		Ga. s.	Junbo	21	18	40.6	10.8	6.1	1883	Bayville, N. Y.
22	223541		Ol. s.	Junbo	217	55	95.9	25.0	13.8	1918	Staten Island, N. Y.
23	222754		Ga. s.	Junaluska	18	10	47.0	16.0	3.8	1923	Cedar Keys, Fla.
24	213047		Ga. s.	June	19	15	42.0	12.4	5.5	1915	Seattle, Wash.
25	214875		Ga. s.	June	7	5	36.8	10.6	3.0	1917	Astoria, Oreg.
26	220030		Ga. s.	June	20	17	43.2	12.2	5.3	1920	Seattle, Wash.
27	221106		Ga. s.	June	10	8	34.7	9.1	4.6	1921	do.
28	222414		Ga. s.	June	13	10	43.2	11.6	4.0	1922	St. Ignace, Mich.
29	224105		Ol. w.	June	83	83	74.0	17.5	2.5	1924	Charlington, Ohio
30	228701		Ga. s.	June	68	60	81.5	21.9	9.7	1929	Pensacola, Fla.
31	221685		Ga. s.	June II	11	8	36.3	10.2	5.3	1925	Olalla, Wash.
32	227161		Ol. s.	Juneal	84	57	81.6	20.3	9.3	1928	Essex, Mass.
33	210918		Ga. s.	Juneau	8	5	30.0	9.2	3.8	1913	Seattle, Wash.
34	207430		Ga. s.	Juneta	10	6	35.9	11.3	2.5	1910	Astoria, Oreg.
35	224100		Ga. s.	Juneta	14	11	41.6	10.5	4.4	1924	Kasann, Alaska
36	208192		Ga. s.	Junlor	48	23	66.0	16.0	7.5	1911	Seattle, Wash.
37	209732		Ga. s.	Junlor	19	13	43.0	12.0	4.1	1912	Anacortes, Wash.
38	221159		Ol. s.	Junlor	30	20	63.0	11.5	5.5	1919	Oshkosh, Wis.
39	222498		Ol. s.	Junlor	20	10	47.0	14.0	3.9	1922	Sandusky, Ohio
40	222808		Ol. s.	Junlor	17	7	36.5	12.4	6.1	1923	Greenport, N. Y.
41	221407		Ga. s.	Junlor	10	8	35.6	10.2	3.3	1925	Memphis, Tenn.
42	226963		Ga. s.	Junlor	11	8	34.0	9.8	4.9	1926	Highland, N. J.
43	222400		Ga. s.	Junlor B.	12	8	36.0	9.8	4.1	1922	Wrangell, Alaska
44	226657		Ga. s.	Junlor B.	18	15	53.4	10.6	3.2	1927	Seattle, Wash.
45	219369		Ga. s.	Junlor N.	8	6	39.3	11.0	2.2	1908	Chauvin, La.
46	213113		Ga. s.	Junlo	30	20	47.7	14.2	6.2	1915	Tacoma, Wash.
47	222861		Ol. s.	Junlo 3	26	18	53.6	15.5	5.6	1923	North Bond, Oreg.
48	217561		Ol. s.	Junta	32	11	60.3	16.6	6.5	1910	Oakland, Calif.
49	210711		Ga. s.	Juplter	10	7	37.5	10.0	4.5	1912	do.
50	213065		Ga. s.	Jupiter	33	22	51.5	14.2	6.3	1915	Tacoma, Wash.
51	220297		Ga. s.	Just Brown II	12	7	58.0	11.7	2.5	1920	Clayton, N. Y.
52	223091		Ga. s.	Just Brown III	15	10	64.5	13.0	2.4	1923	do.
53	223785		Ga. s.	Just Brown IV	16	11	55.7	12.0	4.1	1924	do.
54	211978		Ga. w.	K. Jay	11	7	63.5	15.2	2.4	1913	Lockport, La.
55	218401		Ga. s.	K. A. GUNN	11	9	35.5	9.5	3.8	1912	Buffalo, N. Y.
56	220463		Ga. s.	K. C. Jones	8	6	36.4	10.8	3.8	1920	Port Angeles, Wash.
57	221036		Ga. s.	K. M. Koehler	64	44	58.9	23.9	7.6	1921	Tarrytown, N. Y.
58	224490		Ga. s.	K. of C.	53	36	62.4	20.1	5.0	1925	Marino City, Mich.
59	217667		Ga. s.	K. of P.	27	12	52.0	15.0	6.0	1919	Kennebunkport, Me.
60	161149		Ga. s.	Kaena	35	21	61.5	16.0	5.0	1878	San Francisco, Calif.
61	226759		Ol. s.	Kahlenberg	16	11	47.5	10.0	5.5	1913	Mare Island, Calif.
62	227152		Ol. s.	Kahlenberg	18	7	46.5	10.4	5.5	1927	Norfolk, Va.
63	220754	MBVF	Ol. s.	KAHUA	328	172	120.1	24.1	10.6	1920	Long Beach, Calif.
64	218468		Ga. s.	Kalane	36	28	58.7	14.6	6.8	1919	Bellingham, Wash.
65	227449		Ga. s.	Kalart	9	6	35.3	9.9	4.8	1928	Seattle, Wash.
66	213810		Ga. s.	Kalhl	15	10	43.8	13.8	5.3	1915	Collingsville, Calif.
67	224427		Ol. s.	Kanaga	60	47	61.6	16.5	8.1	1925	Tacoma, Wash.

¹ Formerly ga. s. Carolina.
² Formerly ga. s. Blondel II.

³ Formerly Hawaiian st. s. Kaena.
⁴ Formerly U. S. Navy hull No. 1071.

Line No.	Service	Crew	Horse-power	Name of owner	Home port	Address of owner
1	Fsh.	10	100	Frank Favazza.....	Boston, Mass.....	174 North Street.
2	Fsh.	7	100	Daniel F. Mullins.....	New Bedford, Mass.....	34 Willow Street.
3	Fsh.	3	b40	Fred Kramer.....	Portland, Oreg.....	1267 East Burnside Street.
4	Frt.	1	26	Leon F. Berner.....	Hartford, Conn.....	East Hartford, Conn.
5	Msc.	1	18	Elmer W. Keuther.....	Chicago, Ill.....	1309 West North Avenue.
6	Oys.	2	10	Dorothy McIntosh.....	Brunswick, Ga.....	1813 Gordon Street.
7	Msc.	2	24	Thomas C. Jones.....	Beaufort, N. C.....	General delivery, Marshall- berg, N. C.
8	Frt.	2	24	Seaport Navigation Co. (Me.).....	Eastport, Me.....	Union Wharf.
9	Fsh.	2	10	William Grovogel.....	Milwaukee, Wis.....	Jacksonport, Wis.
10	Frt.	12	60	Toblar Johnson.....	New York, N. Y.....	570 Forty-fifth Street (B.).
11	Tow.	1	45	Ingersoll Box Co. (Mo.).....	St. Louis, Mo.....	Hannibal, Mo.
12	Pas.	2	35	Owen Allger.....	Philadelphia, Pa.....	Senside Park, N. J.
13	Fsh.	3	120	Bancroft Nolan.....	New Bedford, Mass.....	10 Lafayette Street.
14	Frt.	2	36	Willis J. Evans.....	Crisfield, Md.....	Ewell, Md.
15	Frt.	1	36	Mehelen P. Scarborough.....	Manteo, N. C.....	Avon, N. C.
16	Frt.	2	50	Elmer L. Anderson.....	Cape Charles, Va.....	Sanford, Va.
17	Frt.	1	132	Texas Co. (Del.).....	Wilmington, Del.....	7 West Tenth Street.
18	Fsh.	2	16	Martin E. Pedersen.....	Seattle, Wash.....	1915 Lombard Avenue, Everett, Wash.
19	Fsh.	1	40	Ike Buron.....	Ketchikan, Alaska.....	
20	Tow.	2	40	Pine Bluff Sand & Gravel Co. (Ark.).....	Memphis, Tenn.....	Box 604, Pine Bluff, Ark.
21	Fsh.	2	38	Cornelius Jelliffe.....	Bridgeport, Conn.....	Wesport, Conn.
22	Tow.	10	600	Cornell Steamboat Co. (N. Y.).....	Albany, N. Y.....	Kingston, N. Y.
23	Fsh.	2	40	W. R. Hodges.....	Tampa, Fla.....	Cedar Keys, Fla.
24	Fsh.	5	32	Edwin Jacobson.....	Seattle, Wash.....	3053 West Fifty-seventh Street.
25	Fsh.	1	35	Columbia River Packers Association (Oreg.).....	Astoria, Oreg.....	252 Front Street.
26	Fsh.	6	20	Libby, McNeill & Libby (Me.).....	Seattle, Wash.....	88 Hamlin Street.
27	Fsh.	3	300	Petersburg Packing Co. (Wash.).....	Petersburg, Alaska.....	
28	Fsh.	1	50	Arthur Pomeroy.....	Sault Ste. Marie, Mich.....	St. Ignace, Mich.
29	Tow.	5	90	Monongahela & Ohio Dredging Co. (Del.).....	Pittsburgh, Pa.....	Oilver Building.
30	Fsh.	8	b 48	Warren Fish Co. (Fla.).....	Pensacola, Fla.....	Baylen Street Wharf.
31	Fsh.	3	20	Bruno J. Antilla.....	Seattle, Wash.....	1016 James Street.
32	Fsh.	10	180	Seacoast Trawling Co. (Mo.).....	Bath, Me.....	Wiscasset, Me.
33	Fsh.	3	16	Charlie Jackson.....	Juneau, Alaska.....	Klawack, Alaska.
34	Fsh.	1	20	Barbey Packing Co.....	Astoria, Oreg.....	Flavel, Oreg.
35	Fsh.	1	30	W. W. Noyes.....	Ketchikan, Alaska.....	Charlo Jackson.
36	Fsh.	3	90	San Juan Fishing & Packing Co. (Wash.).....	Seattle, Wash.....	Foot Stacy Street.
37	Fsh.	2	20	Copper River Packing Co. (Wash.).....	Seward, Alaska.....	Latouche, Alaska.
38	Tow.	3	100	Cook & Brown Line Co. (Wis.).....	Milwaukee, Wis.....	Oshkosh, Wis.
39	Fsh.	1	55	Schacht Fish Co. (Ohio).....	Sandusky, Ohio.....	Railroad Street.
40	Fsh.	4	32	Frank J. Tumay.....	New York, N. Y.....	Montauk, N. Y.
41	Frt.	1	37	H. A. Gipson.....	Memphis, Tenn.....	Bleford, Tenn.
42	Pas.	1	100	Harry Colyer.....	Philadelphia, Pa.....	Barnegat, N. J.
43	Fsh.	2	18	Alaska Sanitary Packing Co. (Wash.).....	Wrangell, Alaska.....	
44	Msc.	2	50	W. S. Benjamin.....	Seattle, Wash.....	5440 Beach Drive.
45	Oys.	2	12	Henry Neal.....	New Orleans, La.....	Chauvin, La.
46	Fsh.	3	35	Alaska Year Round Canneries Co. (Wash.).....	Seward, Alaska.....	Seldovia, Alaska.
47	Tow.	1	90	Umpqua River Navigation Co. (Oreg.).....	Marshfield, Oreg.....	Gardiner, Oreg.
48	Fsh.	2	b 165	F. E. Booth Co. (Nev.).....	San Francisco, Calif.....	110 Market Street.
49	Frt.	1	40	Olympian Dredging Co. (Calif.).....	do.....	249 First Street.
50	Fsh.	7	40	Pacific American Fisheries (Me.).....	Ketchikan, Alaska.....	
51	Pas.	1	100	Millard P. Brown.....	Cape Vincent, N. Y.....	Clayton, N. Y.
52	Pas.	1	65	Yacht Edith Line (N. Y.).....	do.....	Do.
53	Pas.	2	125	do.....	do.....	Do.
54	Tow.	2	24	Valentine Sugar Co. (La.).....	New Orleans, La.....	Lockport, La.
55	Frt.	1	18	P. J. Gunn.....	Buffalo, N. Y.....	54 Michigan Avenue.
56	Fsh.	2	16	Archie Kerr.....	Seattle, Wash.....	Box 1523, Benton, Wash.
57	Msc.	3	200	Katherine M. Koehler.....	New York, N. Y.....	809 Delanfield Avenue, Staten Island, N. Y.
58	Frt.	2	60	Henry L. Peltier.....	Detroit, Mich.....	Mount Clemens, Mich.
59	Frt.	2	48	George A. Brawn.....	Portland, Me.....	South Portland, Me.
60	Fsh.	8	85	O. Mersen & Co. (T. H.).....	Honolulu, Hawaii.....	311 Damon Building.
61	Fsh.	2	30	A. M. Hunt.....	Tacoma, Wash.....	3421 North Washington Street.
62	Tow.	1	70	United States Automobile Credit Corpora- tion (N. Y.).....	Norfolk, Va.....	Fifteenth and Chestnut Streets, Philadelphia, Pa.
63	Frt.	16	200	Inter Island Steam Navigation Co. (Hawaii).....	do.....	Corner Fort and Merchant Streets.
64	Fsh.	8	55	Anton Berovina.....	Seattle, Wash.....	Anacortes, Wash.
65	Fsh.	2	25	W. T. Christensen.....	do.....	5300 Ballard Avenue, North- west.
66	Tow.	1	80	Inter-Island Steam Navigation Co. (Hawaii).....	Honolulu, Hawaii.....	Fort and Merchant Streets.
67	Fsh.	10	90	A. M. Nelson.....	Ketchikan, Alaska.....	4121 North Sixteenth Street, Tacoma, Wash.

* Formerly ga. s. Casco.

* Formerly ga. s. Vonna B.

Line No.	Official No.	Signal letters	Rlg	Name of vessel	Tonnage		Register dimensions			When built	Where built
					Gross	Net	Length	Breadth	Depth		
							Feet	Feet	Feet		
1	227853		Ol. s.	Kanaga Native	20	13	42.0	13.5	5.5	1928	Seattle, Wash.
2	209040		Ga. s.	Kanaka Boy	27	18	52.3	15.8	6.0	1912	Dockton, Wash.
3	223259		Ol. s.	Kanatak	48	39	62.0	16.8	6.8	1923	Olnia, Wash.
4	215313		Ga. s.	Kansas	31	24	51.9	14.5	6.3	1917	Tacoma, Wash.
5	218356		Ga. s.	Kansas	10	8	36.0	10.3	4.2	1919	Klawock, Alaska
6	14391		Ga. s.	Kansas City	18	14	48.0	16.1	4.5	1881	Greenport, N. Y.
7	212475		Ol. s.	Kanuga	26	17	56.2	10.5	4.0	1914	Biloxi, Miss.
8	212153		Ga. s.	Kap Velaluka	12	8	35.0	11.0	4.0	1914	Anacortes, Wash.
9	214289		Ol. s.	Kard	36	21	46.7	15.4	6.8	1916	Dorchester, N. J.
10	218848		Ga. s.	Kari	9	6	38.7	9.7	3.6	1909	Havre de Grace, Md.
11	209203		Ga. s.	Karibou	28	15	61.0	12.4	7.3	1911	Salisbury, Md.
12	213738		Ga. s.	Karlsruho	25	23	39.2	12.2	6.2	1915	Muntowoc, Wis.
13	228446		Ol. s.	Karluk	94	64	77.5	19.3	9.4	1929	Tacoma, Wash.
14	209015		Ga. s.	Kasau	42	28	63.0	16.0	5.8	1912	Anacortes, Wash.
15	200165		Ga. s.	Katahoon	26	18	50.0	13.8	5.5	1903	Tacoma, Wash.
16	213391		Ga. s.	Katalla	24	16	49.2	13.9	5.3	1915	Everett, Wash.
17	212173		Ga. s.	KATE	11	10	37.0	8.0	2.8	1911	Grafton, Ill.
18	161211		Ga. s.	Kate and Nellie	13	5	38.0	11.1	5.8	1902	Monhegan, Me.
19	210951		Ga. s.	Kato D.	11	6	45.9	10.8	3.9	1907	Saxis, Va.
20	208413		Ga. s.	Katharine	28	24	56.2	12.9	6.5	1911	New York, N. Y.
21	219070		Ga. s.	Katharine	12	10	39.0	12.8	3.9	1919	Sitka, Alaska
22	86469		Ga. s.	Katherine	14	7	47.0	12.1	4.8	1899	Lubec, Me.
23	200010		Ga. s.	Katherine	26	20	47.8	13.0	5.5	1903	Jersey City, N. J.
24	205124		Ga. s.	Katherine	10	8	33.1	9.5	4.6	1908	Mattapoisett, Mass.
25	208838		Ga. s.	Katherine	9	6	36.8	10.2	5.0	1909	Stockton, Calif.
26	212404		Ga. s.	Katherine	30	20	49.6	15.7	5.6	1914	Oig Harbor, Wash.
27	227113		Ol. w.	Katherine	43	43	64.0	13.0	2.7	1927	Paducah, Ky.
28	228383		Ol. s.	Katherine B.	22	15	45.0	12.2	5.7	1929	Seattle, Wash.
29	215388		Ga. s.	Katherine G.	14	13	40.0	10.6	2.4	1916	Grand Lake, La.
30	224831		Ol. s.	Katherine J.	14	9	37.8	12.9	3.5	1925	Fernandina, Fla.
31	222397		Ga. w.	Katherine M.	42	26	64.8	25.6	4.0	1922	Calhoun, Ky.
32	227723		Ol. s.	Katherine M.	52	35	60.6	16.1	7.7	1928	Tacoma, Wash.
33	228069		Ol. s.	Katherine V.	35	23	53.2	13.4	5.0	1928	Rogers City, Mich.
34	223203		Ga. s.	Katherine Ewing	19	9	47.6	12.1	4.8	1908	New Orleans, La.
35	213373		Ga. s.	KATHERYNE	13	11	63.5	9.8	3.2	1915	Cave in Rock, Ill.
36	161187		Ga. s.	Kathleen	6	6	37.4	14.0	3.3	1901	Fishing Creek, Md.
37	161215		Ga. s.	Kathleen	9	8	35.4	13.8	3.7	1902	Patchogue, N. Y.
38	213437		Ga. s.	Kathleen	5	5	27.9	12.6	3.0	1903	Mayetta, N. J.
39	215671		Ol. s.	Kathleen	10	8	47.6	12.4	3.3	1917	Sherwood, Md.
40	218445		Ga. s.	Kathleen	9	8	37.7	13.0	3.3	1899	Bay Shore, N. Y.
41	221646		Ga. s.	Kathleen	15	10	57.3	11.5	3.0	1904	West Palm Beach, Fla.
42	222163		Ga. s.	Kathleen	9	5	43.6	11.5	3.0	1922	Clam, Va.
43	224502		Ol. s.	Kathleen	58	26	71.0	20.5	8.2	1925	Essex, Mass.
44	224813		Ga. w.	Kathleen	21	14	49.8	11.5	2.0	1925	Antiquity, Ohlo.
45	227221		Ga. s.	Kathleen	13	9	39.5	12.6	4.6		Unknown
46	209813		Ga. s.	Kathryn	13	8	29.0	11.0	4.0	1912	Anacortes, Wash.
47	226194		Ga. s.	Kathryn C.	9	7	32.7	10.7	4.1	1927	Beach Haven, N. J.
48	223121		Ga. s.	Kathryn S.	14	12	43.5	12.4	5.1	1920	Sea Isle City, N. J.
49	222897		Ga. s.	Kathryn and Elma	50	27	77.0	22.5	6.3	1923	Dorchester, N. J.
50	206718		Ga. s.	Kathryn E. Rigglin	23	18	52.0	18.4	4.6	1909	Whitohaven, Md.
51	222800		Ga. s.	Kathryn M. Leo	37	20	56.9	20.3	6.3	1923	Dorchester, N. J.
52	202500		Ga. s.	Katie	14	12	43.6	12.4	4.1	1905	South Seattle, Wash.
53	225065		Ga. s.	Katie	9	6	41.7	10.2	3.1	1922	Baltimore, Md.
54	14457		Ga. s.	Katie C.	25	11	63.0	18.8	5.0	1887	Lebanon, Del.
55	14425		Ga. s.	Katie G.	14	13	36.2	14.5	3.9	1884	City Island, N. Y.
56	225014		Ga. s.	Katie H.	12	9	35.2	11.8	4.1	1926	Forked River, N. J.
57	14498		Ga. s.	Katie L.	11	9	34.0	15.0	3.7	1890	Cunarsie, N. Y.
58	215109		Ga. s.	Katie R.	8	7	31.6	9.6	5.1	1917	Evoret, Wash.
59	222311		Ga. s.	Katie S.	20	13	51.0	14.1	4.7	1922	Amburg, Va.
60	222430		Ga. s.	Katie S.	35	27	61.0	17.9	4.5	1922	Jacksonville, Fla.
61	161190		Ga. s.	Katie Cannon	9	6	39.0	14.1	2.9	1901	Fishing Creek, Md.
62	14460		Ol. s.	Katie Collier	9	9	50.0	12.0	3.0	1906	Somerset County, Md.
63	206907		Ga. s.	Katie Durin	28	17	55.5	17.0	5.1	1909	Baltimore, Md.
64	227629		Ol. w.	Katie Ellen	53	53	64.8	18.0	4.0	1927	Mount Carmel, Ill.

1 Formerly ga. y. Lebanon.
 2 Formerly ga. s. Ocean Queen.

3 Formerly ga. s. (a Audwin.
 b U. S. Navy Audwin.

Line No.	Service	Crew	Horse-power	Name of owner	Home port	Address of owner
1	Fsh.	6	36	Kanaga Ranching Co. (Alaska)	Juneau, Alaska	632 Republic Building, Seattle, Wash.
2	Fsh.	3	45	Katmai Packing Co. (Wash.)	Seward, Alaska	Kodiak, Alaska.
3	Fsh.	17	90	Peter Wold	do	do
4	Fsh.	8	40	John Mirkovich	Seattle, Wash.	2214 First Avenue.
5	Fsh.	2	20	Charlie Jackson	Wrangell, Alaska	Klawack, Alaska.
6	Frt.	2	10	Ernest E. Ball	New Haven, Conn.	89 Front Street.
7	Fsh.	5	30	Sea Food Co. (Miss.)	Gulfport, Miss.	Biloxi, Miss.
8	Fsh.	5	20	Sebastian Stuart Fish Co. (Wash.)	Ketchikan, Alaska	Spokane Street Fish Dock, Seattle, Wash.
9	Tow.	1	150	Delaware Dredging Co. (Del.)	Philadelphia, Pa.	139 South Third Street.
10	Frt.	2	30	Irvin E. Butler	Baltimore, Md.	Towson, Md.
11	Frt.	2	80	R. H. Mooring	Newport News, Va.	115 North Nineteenth Street, Richmond, Va.
12	Fsh.	4	36	Sigmart Paulsen	Milwaukee, Wis.	Arbutus Avenue, Manistique, Mich.
13	Fsh.	7	b 200	Booth Fisheries Co. (Del.)	Seattle, Wash.	Pier 11-B, foot Wall Street.
14	Fsh.	2	75	do	do	Do.
15	Fsh.	2	80	do	do	Do.
16	Fsh.	5	35	Mikal O. Nielsen	do	3261 Walnut Street.
17	Pas.	1	12	C. C. Cummings	Memphis, Tenn.	Marked Tree, Ark.
18	Cod.	4	32	Hans Hansen (Trustee)	Portland, Me.	5 Kellogg Street.
19	Oys.	1	21	M. L. Drower	Cape Charles, Va.	Saxis, Va.
20	Fsh.	2	100	P. H. McCue	Seattle, Wash.	600 Marlon Building.
21	Fsh.	2	16	Pyramid Packing Co. (Alaska)	Sitka, Alaska	do
22	Tow.	2	45	Seacoast Canning Co. (Mo.)	Eastport, Me.	Sea Street.
23	Oys.	3	25	J. & J. W. Elsworth Co. (N. J.)	New York, N. Y.	212 Fulton Fish Market.
24	Fsh.	1	24	Louis J. Ramos	Vineyard Haven, Mass.	Cuttyhunk, Mass.
25	Frt.	1	b 35	California Delta Farms (Calif.)	Los Angeles, Calif.	Stockton, Calif.
26	Fsh.	8	40	Alaska Pacific Salmon Corporation (Del.)	Ketchikan, Alaska	do
27	Tow.	2	46	Dixie Bee Line Ferry Co. (Ky.)	Louisville, Ky.	Henderson, Ky.
28	Fsh.	4	30	L. Thormodsater	Seattle, Wash.	2203 Western Avenue.
29	Tow.	1	40	J. W. Gardiner	Lake Charles, La.	do
30	Tow.	2	45	F. S. Allon	Jacksonville, Fla.	Foot Newnan Street.
31	Fer.	2	20	Ellis & Smeathers Ferry Co. (Ky.)	Louisville, Ky.	Herr Building, Owensboro, Ky.
32	Fsh.	8	75	Anton Mladineo	Tacoma, Wash.	2115 North Twenty-eighth Street.
33	Fsh.	3	90	C. A. Vogelhelm	Port Huron, Mich.	Rogers City, Mich.
34	Plt.	2	38	Galveston Pilots Association	Galveston, Tex.	918 American National Insurance Building.
35	Pas.	1	60	Richard McConnell	St. Louis, Mo.	Cave in Rock, Ill.
36	Frt.	3	13	H. M. Woodburn	Annapolis, Md.	Solomons, Md.
37	Fsh.	1	18	Francis M. Folger	Vineyard Haven, Mass.	Nantucket, Mass.
38	Pas.	1	15	Timothy McCarthy	Philadelphia, Pa.	Lanoka, N. J.
39	Frt.	2	14	George A. Haddaway	Cambridge, Md.	Neavitt, Md.
40	Fsh.	1	25	George Howard	New York, N. Y.	East Islip, N. Y.
41	Pas.	1	52	John W. Freeman	Miami, Fla.	Box 1035, Fort Lauderdale, Fla.
42	Frt.	2	24	John C. Drower	Cape Charles, Va.	Saxis, Va.
43	Cod.	10	110	Edward Johnson	New York, N. Y.	309 Fifty-third Street, Brooklyn, N. Y.
44	Tow.	4	25	John M. Raiko	Cincinnati, Ohio	Kananga, Ohio.
45	Frt.	1	37	D. A. Callaghan	New York, N. Y.	126 West Sixth Street, Bayonne, N. J.
46	Frt.	1	12	Point Wrnde Packing Co. (Alaska)	Wrangell, Alaska	do
47	Pas.	1	75	Charles H. Parker	Philadelphia, Pa.	Beach Haven, N. J.
48	Pas.	3	80	Edgar Robinson	do	Dennisville, N. J.
49	Oys.	10	50	Wm. B. Stowman	do	Dorchester, N. J.
50	Frt.	2	45	S. K. Shimp	do	Hancocks Bridge, N. J.
51	Oys.	0	36	Harry M. Leo	do	Port Norris, N. J.
52	Fsh.	1	22	Charles Neshon	Wrangell, Alaska	Kooke, Alaska.
53	Msc.	2	20	L. M. Hubbard	Baltimore, Md.	Rock Hall, Md.
54	Oys.	4	45	Z. S. Mears, sr	Philadelphia, Pa.	Port Norris, N. J.
55	Oys.	1	35	Lowndes Oyster Co. (Conn.)	Bridgport, Conn.	South Norwalk, Conn.
56	Pas.	2	40	Edward C. Hebelor	Philadelphia, Pa.	Forked River, N. J.
57	Msc.	1	15	William W. La Forge	New York, N. Y.	Princes Bay, N. Y.
58	Frt.	1	18	Peter Peterson	Seattle, Wash.	3431 Grand Avenue, Everett, Wash.
59	Frt.	2	24	Samuel B. Marsh	Crisfield, Md.	Tylerton, Md.
60	Frt.	2	60	George W. Spaulding	Jacksonville, Fla.	1915 Hill Street.
61	Msc.	4	24	Maryland Dry Dock Co. (Md.)	Baltimore, Md.	Fairfield, Md.
62	Frt.	2	8	Alexander Oberry	Annapolis, Md.	Solomons, Md.
63	Frt.	2	40	Atlantic Co. (Md.)	Baltimore, Md.	Foot Broadway.
64	Tow.	1	80	Mount Carmel Sand & Gravel Co. (Ill.)	St. Louis, Mo.	Mount Carmel, Ill.

* Formerly ga. s. Goldmark.

† Formerly ga. s. Eveyn M. Coulart.

‡ Formerly ga. s. Emma L. Evans.

Line No.	Official No.	Signal letters	Rtg.	Name of vessel	Tonnage		Register dimensions			When built	Where built
					Gross	Net	Length	Breadth	Depth		
1	213235		Ga. s.	Katie Worth	6	5	28.7	12.8	3.0	1913	Port Republic, N. J.
2	213131		Ga. s.	Katie B. Smith	10	7	39.7	11.4	3.3	1915	Bertrand, Va.
3	161095		Ga. s.	Katie C. Lamson	23	22	50.0	16.0	0.7	1897	Bristol, Me.
4	223739		Ga. s.	Katie E. Sharp	47	23	60.0	20.8	6.5	1924	Dorchester, N. J.
5	220224		Ga. s.	Katinka	13	11	35.0	9.2	4.0	1920	Hansville, Wash.
6	213010		Ga. s.	Katmai	83	57	79.1	21.1	9.2	1915	Seattle, Wash.
7	212501		Ga. s.	Katrine	12	6	43.9	12.3	3.6	1890	Shady Side, Md.
8	14405		Ol. s.	Katy	72	38	80.0	18.4	8.5	1868	San Francisco, Calif.
9	209934		Ga. s.	Katy M.	12	9	31.5	11.8	4.3	1912	Brooklyn, N. Y.
10	227743		Ga. s.	Katy O.	10	7	36.5	9.9	3.8	1903	Puget Sound, Wash.
11	161171		Ga. s.	Katy Did.	14	11	51.0	14.5	3.8	1901	Bridgeport, Conn.
12	161054		Ga. s.	Katy Thomas	9	6	38.1	12.0	3.6	1894	Waldron, Wash.
13	223269		Ga. s.	Kaxa	11	9	42.7	11.8	3.2	1923	Eilers, Fla.
14	218938		Ga. s.	Kay Dec.	8	6	33.7	9.2	4.1	1919	Seattle, Wash.
15	161228		Ga. s.	Kearsarge	27	12	56.0	15.7	6.8	1903	Eastport, Me.
16	161222		Ol. s.	Keoughtan	80	29	79.6	21.2	6.6	1903	Pocomoke City, Md.
17	228759		Ga. s.	Ked	8	5	29.9	9.2	4.6	1929	Everett, Wash.
18	225846		Ga. s.	Keith	13	7	40.7	11.3	4.6	1926	Oakland, Calif.
19	226247		Ga. s.	Kenneth	11	10	39.9	10.5	4.0	1910	New York, N. Y.
20	203751		Ga. s.	Kenneth D.	9	6	31.0	12.5	4.8	1906	Cutler, Me.
21	215208		Ol. s.	Kenship	11	9	38.4	10.8	3.3	1910	Chester, Pa.
22	202253		Ga. s.	Kent	47	32	64.4	18.5	5.3	1905	Chestertown, Md.
23	144150		Ga. s.	Kentucky	9	7	41.4	13.1	3.6	1887	Madisonville, La.
24	223155		Ga. s.	Kermath	14	10	44.0	11.0	4.0	1923	Georgetown, S. C.
25	213590		Ol. s.	KERS	222	139	126.2	28.0	6.1	1915	Oakland, Calif.
26	208796		Ga. s.	Keshena	9	9	32.6	8.2	3.2	1903	Green Bay, Wis.
27	161096		Ga. s.	Kestrel	15	10	52.0	12.3	8.6	1897	City Island, N. Y.
28	204442		Ol. s.	Ketchikan	14	9	47.5	12.4	4.0	1900	Ballard, Wash.
29	220443		Ol. s.	Ketchikan II	22	15	59.6	12.2	4.3	1920	Everett, Wash.
30	211166		Ga. s.	Ketchum	8	6	25.2	8.7	3.6	1913	Seattle, Wash.
31	223758		Ga. s.	Ketchum II	13	9	37.8	10.4	6.0	1924	do.
32	218340		Ga. w.	Kettle Falls	27	22	50.0	11.4	3.0	1914	Bremerton, Wash.
33	225142		Ga. s.	Keturah	77	67	83.4	21.3	1.9	1925	Pensacola, Fla.
34	216364		Ga. w.	Kowama	15	12	55.0	12.7	2.7	1918	Clarksville, Mo.
35	215409		Ga. s.	Key City	26	21	35.4	13.2	6.7	1917	Seattle, Wash.
36	206754		Ga. s.	Key West	8	7	30.0	9.4	3.5	1907	Green Bay, Wis.
37	227177		Ol. s.	Key West	129	113	107.2	24.0	6.0	1928	South Jacksonville, Fla.
38	161046		Ga. s.	Keystone	21	13	53.3	11.7	5.0	1893	Nyaek, N. Y.
39	226503		Ga. s.	Key West Pilot	8	6	42.0	10.5	3.0	1927	Key West, Fla.
40	201301		Ol. s.	Keystone	22	18	47.0	15.4	6.3	1904	Cutler, Me.
41	161163		Ga. s.	Kid	7	5	52.0	10.0	3.5	1900	Racine, Wis.
42	218335		Ga. s.	Kid II	15	10	45.5	15.0	4.2	1919	New York, N. Y.
43	223079		Ga. s.	Kilbath	11	9	36.5	11.2	3.5	1922	Hoonah, Alaska
44	215079	LHDK	Ol. s.	Killarney	163	73	108.3	23.8	10.8	1917	Essex, Mass.
45	218393		Ga. s.	Killdeer	37	30	58.7	14.9	6.9	1919	Bellingham, Wash.
46	228143		Ol. s.	Kilohana	41	15	59.5	17.6	6.2	1928	Honolulu, Hawaii
47	205154		Ga. s.	Kimiwa	7	6	43.0	14.0	2.6	1908	Ortolo, Md.
48	221943		Ga. s.	Klug	17	15	36.5	11.0	4.8	1920	Sturgeon Bay, Wis.
49	219868		Ga. s.	Klug No. 2	9	6	33.1	9.9	4.0	1920	Seattle, Wash.
50	219869		Ol. s.	Klug No. 3	9	6	33.1	9.8	3.9	1920	do.
51	208562		Ga. s.	Klug Bird	22	15	54.0	13.6	4.9	1911	Port Blakely, Wash.
52	227061		Ga. s.	Klug Comber	12	8	47.5	12.2	2.5	1929	Sedro Woolley, Wash.
53	212500		Ga. s.	King Fisher	8	6	35.8	10.1	3.2	1914	Duck Creek, N. C.
54	214546		Ga. s.	King Fisher	15	7	44.8	14.2	4.2	1916	Vallejo, Calif.
55	223522		Ga. s.	KING FISHER	39	24	58.0	16.0	5.0	1923	Grafton, Ill.
56	206499		Ga. s.	Kingfisher	49	15	74.5	17.4	7.2	1908	Quincy, Mass.
57	206166		Ol. s.	Kingfisher	40	27	57.6	15.1	7.5	1909	Seattle, Wash.
58	208707		Ga. s.	Kingfisher	13	12	36.2	10.3	3.8	1900	West De Pore, Wis.
59	209547		Ga. s.	Kingfisher	11	8	32.8	11.2	4.8	1912	Seattle, Wash.
60	212803		Ga. s.	Kingfisher	14	11	41.4	12.1	6.5	1914	Los Angeles, Calif.
61	215549		Ol. s.	Kingfisher	10	8	34.0	10.3	3.0	1917	Metlakatla, Alaska
62	218192		Ga. s.	Kingfisher	8	6	34.0	10.6	4.0	1919	New London, Conn.
63	226970		Ga. s.	Kingfisher	11	8	32.4	10.0	3.9	1927	Traverse City, Mich.

1 Formerly (St. s. Katy, U. S. S. Katy.

2 Formerly U. S. N. ga. s. No. 1226.
3 Formerly U. S. Navy ga. s. 1956.

Line No.	Service	Crew	Horse-power	Name of owner	Home port	Address of owner
1	Frt.	1	15	Mary B. Parker	Philadelphia, Pa.	Forked River, N. J.
2	Frt.	2	10	John S. Taylor	Reedville, Va.	Deltaville, Va.
3	Fsh.	8	36	Joseph Gonzales	New York, N. Y.	Care Geo. Reilly, 1637 East Twenty-eighth Street (B).
4	Oys.	12	50	Zadok Sharp, sr.	Philadelphia, Pa.	Leesburg, N. J.
5	Msc.	1	24	J. H. Hibbs	Ketchikan, Alaska	Craig, Alaska.
6	Fsh.	3	150	Booth Fisheries Co. (Del.)	Seattle, Wash.	Pier 11B, foot Wall Street.
7	Frt.	2	13	Wm. C. Witt	Baltimore, Md.	Rock Hall, Md.
8	Tow.	3	300	Otis L. Shively	Seattle, Wash.	Twelfth Avenue West and Nickerson Street.
9	Pas.	1	20	John Patrick Boyle, jr.	Philadelphia, Pa.	402 East Chelton Avenue.
10	Fsh.	2	20	International Packing Co. (Wash.)	Seattle, Wash.	Colman Building.
11	Misc.	2	25	Grace M. Gilmer	New York, N. Y.	Astoria, N. Y.
12	Fsh.	2	22	Thomas Forrest	Seattle, Wash.	St. Francis Hotel.
13	Ftr.	2	6	Tom Hill	Tampa, Fla.	Efers, Fla.
14	Fsh.	1	16	Alaska Fur Corporation (Del.)	Seattle, Wash.	Kodiak, Alaska.
15	Frt.	2	27	Ira B. Shurman	Jonesport, Me.	Cutler, Me.
16	Oys.	8	180	F. W. Darling	Newport News, Va.	Hampton, Va.
17	Fsh.	2	16	C. H. Junge	Seattle, Wash.	2933 Nassau Street, Everett, Wash.
18	Tow.	1	b 15	L. T. Isham	San Francisco, Calif.	Rio Vista, Calif.
19	Pas.	2	18	Howard B. Ayers	Philadelphia, Pa.	Allegheny Avenue Wharf.
20	Frt.	2	15	R. J. Peacock Canning Co. (Me.)	Eastport, Me.	Lubec, Me.
21	Pas.	1	16	Harry Griffith	Philadelphia, Pa.	902 West Moyamensing Avenue.
22	Frt.	3	37	Thomas Bland	Baltimore, Md.	Chestertown, Md.
23	Pas.	3	13	Nicholas Duffly	New Orleans, La.	Cut Off, La.
24	Tow.	2	40	J. A. Westbury	Georgetown, S. C.	Merriman Road.
25	Tnk.	6	150	Union Oil Co. (Calif.)	Los Angeles, Calif.	Union Oil Building.
26	Fsh.	3	6	William Brehmer	Milwaukee, Wis.	Oconto, Wis.
27	Frt.	2	20	Raymond A. Bailey	New York, N. Y.	82 Bedder Avenue, Port Richmond, N. Y.
28	Tow.	2	80	Bellingham Tug & Barge Co. (Wash.)	Seattle, Wash.	1214 Cornwall Avenue, Bellingham, Wash.
29	Tow.	3	100	Chesley Tug & Barge Co. (Wash.)	do	Ferry Dock.
30	Fsh.	1	12	H. C. Hankins	Ketchikan, Alaska	
31	Fsh.	2	18	Emil H. Fredericksen	do	
32	Tow.	1	65	Snohomish River Broom Co. (Wash.)	Seattle, Wash.	Everett, Wash.
33	Fsh.	9	48	Warren Fish Co.	Pensacola, Fla.	Baylen Street Wharf.
34	Tow.	1	50	J. H. DeLong	Peoria, Ill.	Hamburg, Ill.
35	Fsh.	3	40	Pacific American Fisheries (Me.)	Ketchikan, Alaska	
36	Fsh.	4	15	Anton J. Rotta	Milwaukee, Wis.	715 Lapham Street.
37	Fer.	5	200	Monroe County (Fla.)	Key West, Fla.	Board of County Commissioners.
38	Fsh.	6	35	Anua L. Pierce	Miami, Fla.	813 North West Fifth Avenue.
39	Pas.	2	200	Lovell Bus Lines (Mass.)	Key West, Fla.	Maynard, Mass.
40	Frt.	2	30	John P. McCurdy	Eastport, Me.	Lubec, Me.
41	Msc.	1	40	Chicago Shlp Building Co. (Ill.)	Chicago, Ill.	One hundred and first and Calumet Streets.
42	Fsh.	1	60	John A. Strandberg	New York, N. Y.	602 East One hundred and thirty-eighth Street.
43	Fsh.	1	12	Mike Wilson	Juneau, Alaska	Hoonah, Alaska.
44	Cod.	19	120	Gorton-Pow Vessels Co. (Mass.)	Gloucester, Mass.	Rowe Square.
45	Fsh.	7	50	Friday Harbor Canning Co. (Wash.)	Seattle, Wash.	Friday Harbor, Wash.
46	Tow.	4	200	Kahului R. R. Co. (Hawaii)	Honolulu, Hawaii	Kahului, Maui, Hawaii.
47	Frt.	2	9	Atlantic Co. (Md.)	Baltimore, Md.	Foot Broadway.
48	Fsh.	3	28	Victor Johnson	Milwaukee, Wis.	Ellison Bay, Wis.
49	Fsh.	1	12	Joseph Kislmg	Seward, Alaska	Valdez, Alaska.
50	Fsh.	2	25	Northern Light Packing Co. (Alaska)	Juneau, Alaska	Cordova, Alaska.
51	Fsh.	2	18	Pacific American Fisheries (Me.)	Ketchikan, Alaska	
52	Tow.	2	80	Ben H. Tingley	Seattle, Wash.	Box 331, Sedro Woolley, Wash.
53	Msc.	1	25	Thomas Litchfield	New Bern, N. C.	Aurora, N. C.
54	Fsh.	2	b. 45	Red Salmon Canning Co. (Calif.)	San Francisco, Calif.	2 Pine Street.
55	Frt.	4	75	Mrs. Margaret C. Carrigan	Baton Rouge, La.	Natchez, Miss.
56	Frt.	2	150	Wm. Underwood Co.	Jonesport, Me.	
57	Tow.	3	210	Wagner Tugboat Co. (Wash.)	Seattle, Wash.	Fifteenth Avenue West and Emerson Street.
58	Msc.	3	16	Grelling Engineering Co. (Wis.)	Milwaukee, Wis.	924 McDonald Street, Green Bay, Wis.
59	Fsh.	2	20	P. E. Harris & Co. (Wash.)	Juneau, Alaska	1207 Dexter Horton Building.
60	Pas.	1	25	A. B. Hohenshell	Los Angeles, Calif.	Long Beach, Calif.
61	Fsh.	1	15	Alaska Pacific Salmon Corporation (Del.)	Ketchikan, Alaska	
62	Fsh.	1	25	Christian Ilse	New York, N. Y.	424 East Eighty-sixth Street.
63	Fsh.	2	20	Henry L. Groesser	Grand Haven, Mich.	Traverse City, Mich.

† Formerly ga. s. Carrie.

‡ Formerly U. S. Eng. ga. w. Kettle Falls.

§ Formerly ga. s. G. Horton.

Line No.	Official No.	Signal letters	Rlg	Name of vessel	Tonnage		Register dimensions			When built	Where built
					Gross	Net	Length	Breadth	Depth		
1	226694		Ga. s.	King Fisher	16	13	38.1	11.4	6.4	1927	Seattle, Wash.
2	221241		Ga. s.	King of Grand Callon	7	5	31.1	10.0	2.4	1923	Dulac, La.
3	225359		Ol. s.	KINGS LANDING	96	65	75.3	19.1	6.0	1926	Nashville, Tenn.
4	210827		Ga. s.	Kingsmill	56	38	77.1	15.5	6.4	1912	Lisabenta, Wash.
5	214524		Ga. s.	Kiseno	17	14	41.6	12.7	5.5	1916	Seattle, Wash.
6	214852		Ga. s.	Kiska	43	34	56.0	15.2	7.0	1917	Tacoma, Wash.
7	219913		Ga. s.	Kismet	14	10	43.4	16.0	4.5	1920	Bay Shore, N. Y.
8	222246		Ga. s.	Kitsap	7	6	29.9	8.7	4.1	1922	Bremerton, Wash.
9	221849		Ol. s.	Kitsap	526	358	158.9	48.1	13.7	1925	Houghton, Wash.
10	217376		Ol. s.	Kittie A.	11	7	41.4	12.4	4.8	1917	San Pedro, Calif.
11	226661		Ga. s.	Kitty Marie	7	5	29.0	10.2	3.3	1927	Parkertown, N. J.
12	202343		Ga. s.	Kitty Woodall	103	73	99.6	23.0	6.6	1905	Cambridge, Md.
13	211874		Ga. s.	Kiva	67	43	78.5	17.0	6.8	1917	Salisbury, Md.
14	215591		Ol. s.	Kiwanda	15	8	40.3	12.5	4.3	1917	Portland, Ore.
15	225107		Ga. w.	Kiwans	23	23	61.9	13.9	2.0	1925	Clarington, Ohio.
16	200457		Ga. s.	Kiwl	14	13	42.6	10.1	3.6	1903	Daytona, Fla.
17	210215		Ol. s.	Khtawn	23	15	50.2	15.8	4.8	1912	Shaw Island, Wash.
18	205982		Ga. s.	Klawack No. 4	16	11	41.7	11.9	4.9	1909	Ballard, Wash.
19	215108		Ga. s.	Klawack No. 5	19	15	43.6	12.7	5.4	1917	Seattle, Wash.
20	213381		Ga. s.	Klawack No. 6	20	16	44.0	11.9	5.6	1915	Everett, Wash.
21	215062		Ga. s.	Klawack No. 7	19	15	43.1	13.5	6.1	1917	Seattle, Wash.
22	208143		Ga. s.	Klick	9	6	38.3	10.2	2.9	1910	Astoria, Ore.
23	207762		Ga. s.	Klickitat	11	7	40.0	11.6	4.3	1910	Port Blakely, Wash.
24	215888		Ol. s.	Klickitat	9	6	37.4	11.7	3.5	1917	Astoria, Ore.
25	161116		Ga. s.	Klondike	10	6	37.6	13.2	3.2	1898	Patchogue, N. Y.
26	213075		Ga. s.	Kloshe	21	20	36.2	11.1	3.8	1915	Olympia, Wash.
27	213811		Ga. s.	Knapp Island	22	12	43.4	12.3	4.2	1915	New York, N. Y.
28	105279		Ga. s.	Knlekerbocker	14	9	47.2	17.2	6.1	1873	Bayport, N. Y.
29	206332		Ga. s.	Kobuk	15	10	45.0	12.2	4.5	1911	Seattle, Wash.
30	211813		Ga. s.	Kodiak	58	39	70.4	17.8	7.6	1913	do.
31	222366		Ga. s.	Kodiak	16	11	41.0	13.3	5.2	1922	Kodiak, Alaska
32	225561		Ol. s.	Kodiak	49	33	62.1	16.1	7.8	1926	Tacoma, Wash.
33	209228		Ga. s.	Koggiung	16	6	46.0	11.0	4.4	1901	Alameda, Calif.
34	161168		Ga. s.	Konomoc	10	10	42.5	10.2	4.2	1900	New London, Conn.
35	223859		Ga. s.	Konomoc	7	6	30.0	11.0	4.8	1924	Mystle, Conn.
36	201101		Ol. s.	Koos	10	7	39.2	8.8	3.6	1907	Marshfield, Ore.
37	224040		Ol. s.	Koos No. 2	13	9	49.7	12.8	3.7	1924	do.
38	222044		Ol. s.	KOSMOS	46	31	64.5	17.0	5.0	1922	Nashville, Tenn.
39	225360		Ol. s.	KOSMONTAR	96	65	75.3	19.1	6.0	1925	do.
40	213160		Ga. s.	Kotor	10	7	35.4	10.9	3.6	1915	Ketchikan, Alaska
41	221981		Ga. s.	Krnzy Kalt II	8	5	38.6	9.0	4.2	1909	Brooklyn, N. Y.
42	218060		Ga. s.	Kreetan	15	14	38.4	12.0	5.2	1919	Johns Wood, Mich.
43	212770		Ga. s.	Kunhelant	38	21	61.4	14.9	6.3	1914	Honolulu, Hawaii
44	213043		Ga. s.	Kubneh	17	11	41.6	12.4	5.3	1915	Los Angeles, Calif.
45	225050		Ga. s.	Kublo	13	9	41.3	12.0	4.3	1925	San Francisco, Calif.
46	209646		Ga. s.	Kulu Queen	43	29	62.0	16.5	6.8	1912	Astoria, Ore.
47	210910		Ga. s.	Kumtux	37	25	56.5	15.0	8.7	1913	Winslow, Wash.
48	222331		Ga. s.	Kumlux	7	5	31.8	9.4	4.1	1922	Stanwood, Wash.
49	219685		Ga. s.	Kvfk	13	12	32.7	11.7	4.0	1919	Charleston, S. C.
50	161031		Ga. s.	Kwasind	8	6	34.0	12.0	5.0	1892	Fall River, Mass.
51	208130		Ga. s.	Kwasind	10	9	35.1	11.2	4.6	1910	Wickford, R. I.
52	226300		Ga. w.	Ky.-III	89	69	64.6	36.1	3.0	1927	Pndueah, Ky.
53	225086		Ga. s.	L. C. D.	8	5	38.5	11.3	2.8	1921	Chauvin, La.
54	226339		Ol. s.	L. C. F.	15	10	37.6	11.5	5.8	1927	Seattle, Wash.
55	221887		Ga. s.	L. R. C.	9	6	35.3	10.8	2.6	1925	Chauvin, La.
56	228607		Ga. s.	L. & G.	8	5	34.6	11.8	2.6	1924	Golden Meadow, La.
57	167201		Ol. s.	L. & L. 101	210	195	101.2	21.0	11.4	1918	Brooklyn, N. Y.
58	220968		Ga. s.	L. U., Jr.	16	10	48.6	12.4	3.9		
59	225138		Ga. s.	L. A. CITY No. 2	108	74	93.9	19.0	8.7	1925	Los Angeles, Calif.
60	141773		Ga. s.	L. A. Jeffrey	30	26	69.0	19.0	5.3	1902	Bay Shore, N. Y.
61	225179		Ga. w.	L. A. Rafke	35	13	60.0	13.0	1.9	1925	Point Pleasant, W. Va.
62	227187		Ga. s.	L. A. CITY No. 3	12	8	38.4	10.2	4.9	1923	Los Angeles, Calif.
63	221150		Ol. s.	L. A. Dinton	133	112	104.3	25.0	11.6	1921	Essex, Mass.
64	206028		Ga. s.	L. E. Yates	37	17	62.8	20.4	5.2	1909	Greenwich, N. J.
65	141771		Ga. s.	L. F. Terry	14	13	41.5	15.5	3.7	1902	Patchogue, N. Y.
66	141237		Ga. s.	L. H. Bozman	13	7	64.4	14.0	3.3	1892	Ortolo, Md.
67	141230		Ga. s.	L. H. Wilson	10	7	62.0	13.0	3.5	1892	do.
68	222027		Ga. s.	L. I. Fish	8	5	36.5	10.6	3.8	1922	Keyport, N. J.
69	140635		Ga. s.	L. J. Callanan	7	7	31.7	13.4	3.2	1883	Patchogue, N. Y.

¹ Formerly ga. s. Virginia II.

² Formerly ga. s. Mary P.

³ Formerly ga. s. The Rival.

⁴ Formerly ga. s. Comanche.

⁵ Formerly ga. s. New Roccello.

⁶ Formerly ol. s. Lloyd B.

Line No.	Service	Crew	Horsepower	Name of owner	Home port	Address of owner
1	Fsh.	1	20	John Van der Wel.....	Juneau, Alaska.....	2810 West Boston Street, Seattle, Wash.
2	Fsh.	2	8	Oristil Billiot.....	New Orleans, La.....	Berwick, La.
3	Tow.	4	240	Kosmos Portland Cement Co. (Ky.).....	Louisville, Ky.....	1429-1434 Starks Building.
4	Fsh.	6	175	Petersburg Pucking Corporation (Wash.).....	Petersburg, Alaska.....	
5	Fsh.	2	30	Alaskan Glacier Sea Food Co. (Wash.).....	do.....	
6	Fsh.	3	50	Booth Fisheries Co. (Del.).....	Seattle, Wash.....	Pier 11-B, foot Wall Street.
7	Pas.	2	30	Frederick W. Weis.....	New York, N. Y.....	Bay Shore, N. Y.
8	Fsh.	1	6	K. Wik.....	Seattle, Wash.....	Bremerton, Wash.
9	Fer.	9	600	Kitsap County Transportation Co. (Wash.).....	do.....	Pier 3.
10	Pas.	3	b.50	Van Camp Sea Food Co. (Calif.).....	Los Angeles, Calif.....	Fish Harbor, East San Pedro, Calif.
11	Pas.	1	24	Mrs. Jerry Spragno.....	Philadelphia, Pa.....	Beach Haven, N. J.
12	Frt.	5	85	G. T. Cooper.....	Baltimore, Md.....	East Worton, Md.
13	Plt.	6	140	Associated Branch Pilots.....	New Orleans, La.....	Maison Blanche Building.
14	Fsh.	1	25	Nels Rong.....	Marshfield, Ore.....	310 Central Avenue.
15	Fer.	2	32	Sistersville Ferry Co. (W. Va.).....	Pittsburgh, Pa.....	Sistersville, W. Va.
16	Pas.	1	22	Stephen E. Bullard.....	St. Augustine, Fla.....	Daytona, Fla.
17	Tow.	3	90	Gilkey Bros. Towing Co. (Wash.).....	Seattle, Wash.....	Anacortes, Wash.
18	Fsh.	2	35	Libby, McNeill & Libby (Me.).....	do.....	83 Hatpin Street.
19	Fsh.	1	35	James Peratovlech.....	Wrangell, Alaska.....	Klawack, Alaska.
20	Fsh.	2	35	Libby, McNeill & Libby (Me.).....	Seattle, Wash.....	88 Hamlin Street.
21	Fsh.	2	30	do.....	do.....	Do.
22	Frt.	2	20	Willamette Pulp & Paper Co. (Me.).....	Portland, Ore.....	Oregon City, Ore.
23	Tow.	2	75	Puget Sound & Baker River Ry. Co. (Wash.).....	Seattle, Wash.....	Mount Vernon, Wash.
24	Tow.	2	45	Port of Portland (Oreg.).....	Portland, Ore.....	Spalding Building.
25	Pas.	1	12	Jons Petter Persson.....	New York, N. Y.....	New Rochelle, N. Y.
26	Msc.	1	20	Gregory J. Hildebrand.....	Petersburg, Alaska.....	
27	Tow.	3	85	Roy R. Love.....	Grand Haven, Mich.....	Union Bank Building, Muskegon, Mich.
28	Pas.	2	70	Hildegard E. Simpson.....	New York, N. Y.....	Foot West One hundred and fifty-first Street.
29	Tow.	3	50	Sam Maglds.....	Nome, Alaska.....	Deering, Alaska.
30	Fsh.	13	110	L. C. Campbell.....	Seattle, Wash.....	421 North Sixty-second Street.
31	Fsh.	1	65	W. J. Erskine.....	Seward, Alaska.....	Kodluk, Alaska.
32	Fsh.	9	80	Olaf Floe.....	Tacoma, Wash.....	Everett, Wash.
33	Fsh.	3	55	Booth Fisheries Co. (Del.).....	Juneau, Alaska.....	Nushagak, Alaska.
34	Mso.	1	14	Lockne Hines.....	Boston, Mass.....	20 1/2 St. James Street, Roxbury, Mass.
35	Wat.	1	18	Silas M. Marsters.....	New London, Conn.....	260 Pequot Avenue.
36	Tow.	1	40	Louis Knutson.....	Marshfield, Ore.....	Route 1, Box 32.
37	Tow.	1	60	do.....	do.....	Do.
38	Frt.	2	180	Kosmos Portland Cement Co. (Ky.).....	Louisville, Ky.....	Starks Building.
39	Tow.	4	240	do.....	do.....	Do.
40	Fsh.	1	10	James E. Young.....	Ketchikan, Alaska.....	Kasaan, Alaska.
41	Frt.	1	40	Andrew Lazarleh.....	New York, N. Y.....	580 Henry Street (B).
42	Pas.	2	45	Kreetan Co. (Mich.).....	Marquette, Mich.....	Johns Wood, Mich.
43	Frt.	3	50	A. C. Dowsett.....	Honolulu, Hawaii.....	Cooke Building.
44	Tow.	2	b 50	C. J. Kubach Co. (Calif.).....	Los Angeles, Calif.....	518 South Spring Street.
45	Tow.	3	40	Walakea Mill Co. (T. H.).....	Honolulu, Hawaii.....	1110, Hawaii.
46	Fsh.	3	75	Straits Packing Co. (Wash.).....	Ketchikan, Alaska.....	
47	Tow.	3	110	Chas. R. McCormick Lumber Co. (Del.).....	Seattle, Wash.....	Stuart Building.
48	Fsh.	1	18	O. H. Mattomud.....	do.....	Stanwood, Wash.
49	Frt.	2	24	Robert H. Lucas.....	Charleston, S. C.....	Wando, S. C.
50	Fsh.	1	40	Peter Lepore.....	New York, N. Y.....	10 Coles Street (B).
51	Fsh.	2	16	Charles H. Rowland.....	Newport, R. I.....	Block Island, R. I.
52	Fer.	4	25	George Muscavalley.....	St. Louis, Mo.....	Mounds City, Ill.
53	Fsh.	2	18	Lawrence Le Boeuf.....	New Orleans, La.....	Chauvin, La.
54	Fsh.	2	24	Conner Cooperative Fishermen (Wash.).....	Seattle, Wash.....	La Corner, Wash.
55	Fsh.	2	20	Geo. A. Chauvin.....	New Orleans, La.....	Chauvin, La.
56	Fsh.	1	18	Gibson Collins.....	do.....	Golden Meadow, La.
57	Frt.	5	240	Frank A. Lowery.....	Albany, N. Y.....	Creek Rocks, N. Y.
58	Tow.	2	27	Norfolk Sand & Gravel Corporation (Va.).....	Norfolk, Va.....	434 West York Street.
59	Frb.	5	900	City of Los Angeles.....	Los Angeles, Calif.....	City Hall.
60	Fsh.	6	30	Henry Hilton.....	Philadelphia, Pa.....	Atlantic City, N. J.
61	Tow.	2	32	Portsmouth Sand & Gravel Co. (Ohio).....	Cincinnati, Ohio.....	Portsmouth, Ohio.
62	Frb.	4	250	City of Los Angeles (Calif.).....	Los Angeles, Calif.....	City Hall.
63	Cod.	22	100	Felix J. Hogan.....	Boston, Mass.....	106 Hudson Street, Somerville, Mass.
64	Oys.	6	36	George O. Yates.....	Philadelphia, Pa.....	Port Norris, N. J.
65	Fsh.	4	20	Modern Oyster Co. (N. Y.).....	New York, N. Y.....	Greenport, N. Y.
66	Frt.	1	24	W. S. Johnson.....	Newport News, Va.....	Hampton, Va.
67	Frt.	2	12	Wm. A. Selpp.....	Annapolis, Md.....	Solomons, Md.
68	Fsh.	6	40	John Griek.....	New York, N. Y.....	West Sayville, N. Y.
69	Oys.	1	24	Frank Holman.....	Philadelphia, Pa.....	West Creek, N. J.

† Formerly ga. s. Alfred C. Harmer.

‡ Formerly ga. s. Vantuna.

• Formerly brg. Occo 101.

Line No.	Official No.	Signal letters	Rtg	Name of vessel	Tonnage		Register dimensions			When built	Where built
					Gross	Net	Length	Breadth	Depth		
					Feet						
1	140372		Ga. s.	L. J. Dayton.....	12	8	30.4	14.4	4.2	1879	Port Jefferson, N. Y.
2	141413		Ga. s.	L. R. Hand.....	9	9	41.1	15.0	4.0	1896	Patchogue, N. Y.
3	141774		Ga. s.	L. R. Hand.....	14	12	48.6	16.0	4.0	1901	Bridgeport, Conn.
4	220198		Ga. s.	L. R. Smith.....	15	10	51.1	13.2	4.2	1926	Susan, Va.
5	223732		Ga. w.	L. S. Robert.....	24	15	64.3	16.4	2.9	1924	Running Water, S. Dak.
6	141828		Ga. s.	L. T. Blockson.....	13	12	50.0	13.4	3.5	1902	Marco.....
7	141846		Ga. s.	L. T. Boggs.....	8	6	44.0	13.5	3.0	1903	Onancock, Va.
8	223309		Ga. w.	L. T. Plumico.....	16	10	64.2	14.0	2.2	1923	Carthage, Tenn.
9	15076		Ga. s.	L. V. Ostrom.....	31	29	55.0	18.0	4.6	1873	Patchogue, N. Y.
10	140787		Ga. s.	L. W. Gunby.....	10	5	50.0	12.1	3.4	1885	Somerset County, Md.
11	140660		Ga. s.	L. W. Machen.....	10	5	43.5	13.2	3.4	1883	Mathews County, Va.
12	222263		Ga. s.	L. and W.....	15	10	38.0	11.6	4.4	1922	Ellamar, Alaska
13	224366		Ol. s.	L. A. H. D. No. 8.....	12	8	44.8	12.5	5.0	1924	Los Angeles, Calif.
14	221634		Ga. s.	L. and R. Forsythe.....	10	7	35.9	10.6	4.4	1921	Tacoma, Wash.
15	203420		Ga. s.	La Bondozia.....	10	6	35.5	10.9	3.5	1906	Ballard, Wash.
16	209042		Ga. w.	La Center.....	37	29	65.0	16.8	3.1	1912	La Center, Wash.
17	140594		Ga. s.	La Corse.....	7	5	34.0	13.8	3.2	1882	Lake Charles, La.
18	215678	LITN	Ol. s.	La Merced.....	2,146	1,938	232.0	43.6	20.6	1917	Benicia, Calif.
19	210703		Ga. s.	La Ola.....	19	13	41.0	11.9	5.2	1912	Sausalito, Calif.
20	205974		Ga. s.	La Paloma.....	40	14	68.3	17.7	7.8	1909	Seattle, Wash.
21	223838		Ga. s.	La Rose.....	15	12	45.3	12.2	4.1	1924	Bayhead, N. J.
22	209737		Ga. s.	La Sirena.....	18	12	41.3	12.5	5.6	1912	Seattle, Wash.
23	205135		Ga. s.	La Thea.....	11	8	51.8	10.5	4.3	1908	Tacoma, Wash.
24	214104		Ga. s.	La Tosea.....	7	7	30.0	7.3	2.3	1909	St. Louis, Mo.
25	227090		Ga. w.	La Verne.....	17	14	45.0	9.0	1.8	1927	Poca, W. Va.
26	202886		Ga. s.	Laconia.....	15	8	42.8	13.0	6.2	1906	Bremen, Me.
27	213025		Ga. s.	Ladona.....	9	8	34.2	8.6	4.0	1913	Burton, Wash.
28	214077		Ga. s.	Laddie.....	35	30	56.3	14.9	6.4	1916	Tacoma, Wash.
29	218270		Ga. s.	Lady.....	8	6	28.9	10.1	3.4	1917	Camden, N. J.
30	223707		Ga. s.	Lady Barbara.....	21	14	45.4	14.0	6.0	1924	Ludington, Mich.
31	141491		Ga. s.	Lady Eldridge.....	9	6	31.4	12.2	3.9	1897	Atlantic City, N. J.
32	223844		Ga. s.	Lady Evelyn III.....	14	11	34.0	11.5	5.0	1910	Pawtucket, R. I.
33	218404		Ga. s.	Lady Fair.....	14	10	50.0	12.0	4.7	1919	Brooklyn, N. Y.
34	200529		Ga. s.	Lady Florence.....	8	7	33.0	13.1	3.3	1903	Mandeville, La.
35	201717		Ga. s.	Lady Grace.....	9	9	40.0	6.4	3.9	1905	Clinton, Iowa
36	209767		Ga. s.	Lady Grace.....	12	11	32.8	9.6	3.9	1905	Two Rivers, Wis.
37	222714		Ga. s.	Lady Grace.....	10	6	47.4	12.6	4.5	1923	Valparaiso, Fla.
38	211228		Ga. s.	Lady Hilda II.....	14	9	47.3	14.2	5.8	1913	Now York, N. Y.
39	224901		Ol. s.	Lady Jane.....	56	38	63.5	10.0	7.0	1925	Seattle, Wash.
40	223519		Ga. s.	Lady Lake.....	32	26	54.0	20.5	4.8	1923	Valparaiso, Fla.
41	141755		Ga. s.	Lady May.....	19	11	48.0	10.0	3.6	1901	Keeler, Va.
42	226124		Ol. s.	Lady Pilot.....	32	15	67.2	14.3	5.7	1926	Pasadena, Tex.
43	224242		Ga. s.	Lady Vern.....	9	8	31.9	9.2	2.1	1923	Chauvin, La.
44	141848		Ga. s.	Lafayette.....	30	12	61.0	17.2	7.0	1903	Gloucester, Mass.
45	227771		Ga. s.	Lafitte.....	13	7	35.8	12.8	4.1	1924	Biloxi, Miss.
46	212474		Ol. s.	Lagoon.....	26	16	56.2	19.5	4.0	1914	do.
47	211586		Ga. s.	Lagonia.....	11	7	44.3	11.7	4.4	1913	Poquoson, Va.
48	205954		Ga. s.	Lagoon.....	8	7	34.5	10.9	1.8	1904	Titusville, Fla.
49	203397		Ga. s.	Lagrange.....	9	6	47.6	11.3	4.4	1906	Urbanna, Va.
50	210995		Ga. s.	Laida.....	52	36	60.0	16.0	7.1	1913	Seattle, Wash.
51	216716	LMJR	Ol. s.	LAKE ORMOC.....	2,422	1,469	260.5	43.8	22.2	1918	Wyandotte, Mich.
52	222127		Ol. s.	Lakeside III.....	13	11	54.9	14.1	2.2	1922	Sandusky, Ohio
53	226588		Ol. s.	LAKE TAHOE.....	2,468	1,604	242.5	46.2	17.3	1927	Oakland, Calif.
54	209184		Ga. s.	Lakeview.....	11	6	37.0	9.2	8.9	1910	Beaumont, Tex.
55	213082		Ga. s.	Lakewood.....	9	8	36.4	9.4	4.7	1915	Seattle, Wash.
56	211643		Ga. s.	Lakme.....	6	6	27.2	7.8	3.2	1903	West De Pere, Wis.
57	211879		Ga. s.	Lalu G.....	20	10	52.2	15.8	3.3	1913	Atlantic, N. C.
58	141078		Ga. s.	Lamberts Point.....	10	6	44.4	9.8	3.0	1867	Philadelphia, Pa.
59	227631		Ol. s.	Lanal.....	35	16	46.2	14.5	8.4	1928	Honolulu, T. H.
60	216580	LM DQ	Ol. s.	Lancaster.....	141	76	109.4	19.9	8.4	1918	Weems, Va.
61	219727		Ga. s.	Lancaster.....	18	9	45.6	15.3	4.1	1920	Palmer, Va.
62	214089		Ga. s.	Laneing.....	20	16	45.1	13.0	0.2	1917	Seattle, Wash.
63	228601		Ga. s.	Landego.....	9	6	30.8	10.3	5.1	1929	Big Harbor, Wash.
64	226345		Ol. s.	Lanikal.....	209	70	87.0	25.0	9.0	1914	East Oakland, Calif.
65	141160		Ol. s.	LANNAN.....	25	12	57.7	13.3	5.7	1891	Baltimore, Md.
66	212686		Ga. s.	Lanore.....	9	8	31.6	8.8	3.6	1909	Neeah, Wis.
67	141769		Ol. s.	Lapwing.....	34	13	63.2	15.0	6.3	1901	Mobile, Ala.
68	107166		Ga. s.	Larchmont.....	18	12	35.4	12.1	4.0	1892	South Norwalk, Conn.

1 Formerly U. S. Coast Survey Sagadahoc.

2 Formerly ol. s. Hernies.

Line No.	Service	Crew	Horse-power	Name of owner	Home port	Address of owner
1	Fr.	1	16	Arthur Lindland.....	Perth Amboy, N. J.	84 South Street, Atlantic Highlands, N. J.
2	Fr.	3	25	Kittel Thorstensen.....	do.	Atlantic Highlands, N. J.
3	Oys.	4	20	South Ferry Oyster Co. (N. Y.).....	New York, N. Y.	236 Water Street.
4	Fsh.	4	35	Walter Armistead.....	Newport News, Va.	Pearry, Va.
5	Fer.	1	35	John B. Fitch.....	Pembina, N. Dak.	Running Water, S. Dak.
6	Fr.	2	25	Miami Fisheries Co. (Fla.).....	Miami, Fla.	63 Southwest Sixth Street.
7	Fsh.	5	12	J. R. Callis.....	Reedville, Va.	Deltaville, Va.
8	Tow.	2	22	L. T. Plumlee.....	Nashville, Tenn.	Carthage, Tenn.
9	Fr.	1	12	John Howard.....	Belfast, Me.	Brooksville, Me.
10	Fr.	3	20	Charles L. Thompson.....	Annapolis, Md.	Churchton, Md.
11	Oys.	1	14	Ross T. Bailey.....	Newport News, Va.	Glass, Va.
12	Mso.	1	30	John Edwin Liljegren.....	Seward, Alaska	Valdez, Alaska.
13	Tow.	2	60	City of Los Angeles, Calif.....	Los Angeles, Calif.	City Hall.
14	Fr.	1	6	Geo. H. Satter.....	Tacoma, Wash.	Cig Harbor, Wash.
15	Fsh.	1	16	Alaska Sanitary Packing Co. (Wash.).....	Seattle, Wash.	Colman Building.
16	Fr.	1	80	Oregon City Sand & Gravel Co.....	Portland, Oreg.	Oregon City, Oreg.
17	Mso.	2	16	Edval Simon.....	Lake Charles, La.	Erath, La.
18	Fsh.	60	b 320	Columbia River Smoked Fish Co. (N. Y.).....	New York, N. Y.	174 North Eleventh Street (B.).
19	Pas.	1	30	Geo. C. Pardee.....	San Francisco, Calif.	672 Eleventh Street, Oakland, Calif.
20	Fsh.	11	75	W. C. Hurley.....	Seattle, Wash.	441 Smith Street.
21	Fsh.	3	45	Elizabeth C. Tilton.....	Philadelphia, Pa.	Bayhead, N. J.
22	Tow.	3	40	Fannie Hefner.....	Seattle, Wash.	Bremerton, Wash.
23	Pas.	2	25	Foss Launeh & Tug Co. (Wash.).....	Tacoma, Wash.	400 Dock Street.
24	Pas.	1	22	A. A. Epponberger.....	St. Louis, Mo.	5064 Maple Avenue.
25	Tow.	1	20	A. S. Morgan.....	Pittsburgh, Pa.	Winfield, W. Va.
26	Cod	4	14	Carl B. Witham.....	Portland, Me.	2 Neal Court.
27	Fer.	1	10	Arthur Seaforth.....	Seattle, Wash.	Suquamish, Wash.
28	Fsh.	6	50	Petersburg Packing Co. (Wash.).....	Petersburg, Alaska.	
29	Pas.	1	16	John M. Laughlin.....	Philadelphia, Pa.	Camden, N. J.
30	Tow.	2	100	Great Lakes Dredge & Dock Co. (N. J.).....	Milwaukee, Wis.	216 West Water Street.
31	Pas.	1	24	Manuel Pineiro.....	New York, N. Y.	Wreck Lead, N. Y.
32	Fsh.	2	48	Frank A. Matthews.....	do.	Chason Point, N. Y.
33	Pas.	2	24	Bernard S. Carroll.....	do.	West New York, N. J.
34	Fsh.	2	15	Julius Patronas.....	Mobile, Ala.	Dauphin Island, Ala.
35	Pas.	1	20	William Sala.....	St. Paul, Minn.	Winona, Minn.
36	Fsh.	3	18	Howard Spencer.....	Port Huron, Mich.	Oscoda, Mich.
37	Fsh.	6	32	Ralph Williams.....	Pensacola, Fla.	Valparaiso, Fla.
38	Pas.	2	37	Charles Petrie.....	New York, N. Y.	1786 First Avenue.
39	Fsh.	5	90	San Juan Fishing & Packing Co. (Wash.).....	Seattle, Wash.	Foot Stacy Street.
40	Fr.	2	36	D. O. Callaway.....	Mobile, Ala.	Orange Beach, Ala.
41	Fr.	2	40	George E. Coghill.....	Norfolk, Va.	1810 Claiborne Avenue.
42	Tow.	8	150	Horton & Horton (Tex.).....	Houston, Tex.	McKinney and Valasco Streets.
43	Mso.	2	15	Wilfred King.....	New Orleans, La.	Houma, La.
44	Fsh.	8	36	C. J. Bryan.....	Pensacola, Fla.	General delivery, St. Andrews, Fla.
45	Fsh.	1	30	John Vodopija.....	New Orleans, La.	Harvey, La.
46	Fsh.	5	40	Sea Food Co. (Miss.).....	Gulfport, Miss.	Biloxi, Miss.
47	Fr.	1	25	John T. Ward.....	Reedville, Va.	Deltaville, Va.
48	Pas.	1	8	Clyde Gibbs.....	St. Augustine, Fla.	Care City Fish Market, Titusville, Fla.
49	Fr.	2	25	J. F. Green.....	Reedville, Va.	Urbanna, Va.
50	Fsh.	4	80	Booth Fisheries Co. (Del.).....	Seattle, Wash.	Pier 11-B, foot Wall Street.
51	Fr.	27	1,000	Ford Motor Co. (Del.).....	Detroit, Mich.	Highland Park, Mich.
52	Pas.	1	60	Worthy R. Brown.....	Sandusky, Ohio.	Lakeside, Ohio.
53	Fer.	14	b1, 800	Southern Pacific Golden Gate Ferries (Calif.).....	San Francisco, Calif.	64 Pine Street.
54	Tow.	1	28	Gulf Refining Co. (Tex.).....	Port Arthur, Tex.	West Port Arthur, Tex.
55	Fsh.	2	24	W. A. Rhymes.....	Ketchikan, Alaska	
56	Fsh.	2	b12	Peter Peterson.....	Milwaukee, Wis.	Washington Island, Wis.
57	Mso.	1	34	A. M. Fuleher.....	Beaufort, N. C.	Atlantic, N. C.
58	Tow.	2	80	M. L. Brown Lumber Co. (N. C.).....	Elizabeth City, N. C.	Edenton, N. C.
59	Tow.	1	120	Inter-Island Steam Navigation Co. (Hawaii).....	Honolulu, Hawaii.	Corner Fort and Merchant Streets.
60	Fsh.	6	100	Diamond State Fish Products Co. (Del.).....	Wilmington, Del.	Lewes, Del.
61	Fr.	3	40	W. A. James.....	Norfolk, Va.	Mobjack, Va.
62	Fsh.	3	35	Olaf Sjr Jensen.....	Juneau, Alaska	Petersburg, Alaska.
63	Fsh.	1	18	C. M. Anderson.....	Tacoma, Wash.	Gig Harbor, Wash.
64	Fsh.	15	150	Hawaiian Sea Products Co. (Hawaii).....	Honolulu, Hawaii.	217 South King Street.
65	Tow.	9	70	Inter-State Oil Transport Co. (Del.).....	Philadelphia, Pa.	113 Walnut Street.
66	Pas.	1	15	William Niles.....	Milwaukee, Wis.	Neenah, Wis.
67	Tow.	7	230	Tampa Sand & Shell Co. (Fla.).....	Tampa, Fla.	Oak Street and Hillsborough River.
68	Dr.	3	26	Trimount Dredging Co. (Mass.).....	Boston, Mass.	10 State Street.

* Formerly ga. s. { a A. M. Low.
b Pausch Bros. 1.

Line No.	Official No.	Signal letters	Rlg	Name of vessel	Tonnage		Register dimensions			When built	Where built
					Gross	Net	Length	Breadth	Depth		
					Feet						
1	201463		Ga. s.	Lark	13	9	64.2	14.9	3.7	1904	Bon Secour, Ala.
2	201673		Ga. s.	Lark	14	10	44.5	12.2	3.9	1907	Dockton, Wash.
3	210914		Ga. s.	Lark	13	9	38.6	9.5	4.2	1910	Chicago, Ill.
4	210340		Ol. s.	Lark	72	37	80.0	23.3	6.0	1912	Oakland, Calif.
5	214805		Ga. s.	Lark	23	12	51.1	14.8	5.6	1917	do.
6	222565		Ol. s.	Lark	148	121	115.6	25.4	10.7	1922	Now Castle, Me.
7	228272		Ga. s.	Lark	13	9	43.1	10.6	4.0	1929	Sausalito, Calif.
8	225522		Ol. s.	Larkin No. 6	100	71	63.4	24.0	6.7	1926	Antioch, Calif.
9	204298		Ga. s.	Larnie B. Shaw	79	54	82.1	16.8	6.2	1899	Wilmington, Del.
10	218935		Ga. s.	Larussle	8	7	37.7	12.3	2.7	1911	Cut Off, La.
11	203805		Ga. s.	Lasea	9	7	33.2	12.0	5.0	1907	West Mystic, Conn.
12	208925		Ga. s.	Laska II	13	9	38.0	10.4	4.1	1911	Seattle, Wash.
13	215888	IJMS	Ol. s.	Lassen	717	443	170.2	39.9	12.4	1917	Hoculam, Wash.
14	211416		Ga. s.	Latella	5	5	24.0	12.0	3.5	1903	Wareham, Mass.
15	225921		Ol. s.	La Touche	46	31	60.6	15.8	7.4	1926	Gig Harbor, Wash.
16	215775		Ga. s.	Laughing Water	9	8	29.6	8.0	3.7	1908	Ellison Bay, Wis.
17	218768		Ga. s.	LAUNDY BOY	8	5	32.7	7.7	3.5	1916	Buffalo, N. Y.
18	140141		Ga. s.	Laura	7	6	29.3	11.6	3.5	1873	Speonk, N. Y.
19	210322		Ga. s.	Laura	15	10	44.6	11.5	4.9	1912	Baltimore, Md.
20	211382		Ga. s.	Laura	15	10	44.0	13.9	4.8	1913	Sausalito, Calif.
21	218613		Ga. s.	Laura	12	8	47.4	12.8	4.9	1919	Nahcolta, Wash.
22	210923		Ga. s.	Laura	8	7	32.5	9.4	4.3	1920	Seattle, Wash.
23	224837		Ga. s.	Laura	8	5	32.3	10.4	2.7	1925	Vicksburg, Miss.
24	220357		Ga. s.	Laura	31	12	50.0	18.0	4.5	1927	Falmouth, Me.
25	227751		Ga. s.	Laura	7	6	28.0	11.8	3.9	1926	Bayhead, N. J.
26	140532		Ga. s.	Laura B	10	9	34.8	14.0	4.0	1882	Patchogue, N. Y.
27	226503		Ga. s.	Laura D	9	6	31.2	9.1	2.3	1927	Atlantio, N. O.
28	227042		Ol. w.	Laura H	40	40	65.0	16.0	3.3	1927	Kethsburg, Ill.
29	224542		Ga. s.	Laura M	9	7	33.9	8.0	2.5	1925	Vicksburg, Miss.
30	207379		Ga. s.	Laura R	30	20	49.3	17.6	5.4	1910	Port Jefferson, N. Y.
31	226152		Ol. s.	Laura V	13	9	38.0	12.1	6.9	1925	West Haven, Conn.
32	221016		Ol. s.	Laura Goulart	143	73	107.2	25.1	11.2	1921	Essex, Mass.
33	140456		Ga. s.	Laura May	12	12	42.4	16.0	3.8	1881	Patchogue, N. Y.
34	226830		Ga. s.	Laura Odella	9	6	36.3	12.2	3.5	1927	Port Bolivar, Tex.
35	141246		Ga. s.	Laura M. Buckson	28	10	55.4	19.2	5.5	1892	Greenwich, N. J.
36	226358		Ga. s.	Laura M. Wilde	53	29	71.0	21.8	6.1	1927	Dorchester, N. J.
37	223837		Ga. w.	Laure N. II	84	53	81.7	20.3	3.9	1924	Lockport, La.
38	141131		Ga. s.	Laurel	51	35	72.7	19.0	6.0	1891	Tottenville, N. Y.
39	204166		Ga. s.	Laurel	14	9	54.4	13.3	3.9	1907	Double Bayou, Tex.
40	210889		Ga. s.	Laurel	10	7	30.0	13.3	4.7	1913	Miami, Fla.
41	227090		Ga. s.	Laurel M.	8	5	31.1	9.8	4.4	1928	Everett, Wash.
42	204133		Ga. s.	Laurelhurst	13	9	43.0	10.1	3.6	1907	do.
43	141120		Ga. s.	Lauretta	14	12	30.9	13.0	4.4	1891	Greenport, N. Y.
44	140946		Ol. s.	Lauretta Spedden	30	17	55.9	14.2	7.3	1888	Baltimore, Md.
45	141658		Ga. s.	Laurus	28	26	55.1	15.5	7.7	1900	Brooklyn, N. Y.
46	228073		Ga. s.	Lavenda Anne	17	6	47.4	13.4	3.7	1928	Crittenden, Va.
47	201805		Ga. s.	Lavina	9	6	32.7	8.6	2.4	1905	Hartside, Wash.
48	211504		Ga. s.	Lavina D	17	9	49.1	15.0	3.6	1913	Eclipse, Va.
49	207516		Ga. s.	Lavina Pearl	19	12	60.7	14.1	4.4	1910	Poquoson, Va.
50	141619		Ga. s.	Lavita	8	5	34.8	8.0	3.2	1899	Seattle, Wash.
51	204140		Ga. s.	Lavon S. Ames	9	6	34.8	12.1	5.8	1904	East Boothbay, Me.
52	224334		Ga. s.	Lawrence, L., jr	12	10	43.2	13.6	3.9	1924	Erie, Pa.
53	215505		Ga. s.	Lawrence P.	20	13	42.0	13.0	5.3	1917	Hydahurg, Alaska
54	228217		Ga. s.	Lawson	25	16	61.1	15.7	4.2	1929	Westland, Va.
55	227453		Ga. w.	Lawson W. White	31	31	58.5	20.0	3.2	1923	Whitesburg Ferry, Ala.
56	211573		Ol. s.	Laz Lopox, jr.	23	15	63.5	18.9	3.7	1913	Biloxi, Miss.
57	81650		Ga. s.	Lea	11	7	41.7	9.4	4.1	1898	Yonkers, N. Y.
58	14603		Ga. s.	Leader	12	10	45.3	12.3	4.7
59	141365		Ol. s.	Leader	21	14	45.6	15.9	5.0	1894	Marco, Fla.
60	141578		Ga. s.	Leader	25	19	47.4	18.6	6.0	1898	Burnt Pot Island, Ga.
61	203343		Ga. s.	Leader	15	10	56.1	13.8	4.0	1906	Iiwaco, Wash.
62	215299		Ga. s.	Leader	13	11	40.0	10.3	4.4	1917	Seabeck, Wash.
63	216128		Ga. s.	Leader	42	17	65.3	18.0	6.6	1918	Oakland, Calif.
64	221694		Ga. w.	Leader	18	11	50.0	12.0	3.0	1921	Madison, Ind.
65	222692		Ga. s.	Leader II	32	24	49.0	17.5	6.5	1922	Bar Harbor, Me.
66	204514		Ga. s.	Leah M	13	8	33.7	10.3	3.8	1907	Port Angeles, Wash.
67	141695		Ga. s.	Lear C	21	21	47.4	15.8	6.8	1901	Gloucester, Mass.
68	140087		Ga. s.	Le Bon Pere	7	5	36.6	11.6	3.2	1874	Grand Isle, La.

¹ Formerly ga. s. Willie R.

² Formerly ^(a) Public Health st. s. Louis Pasteur. ^(b) ga. s. Helen Bethel.

Line No.	Serv-ico	Crew	Horse-power	Name of owner	Home port	Address of owner
1	Fer.	2	30	W. H. Wesley, jr.	Pensacola, Fla.	Point Washington, Fla.
2	Pas.	2	39	Birgitte Hlofstad	Juneau, Alaska	Doykof, Alaska.
3	Pas.	2	24	Winfield S. Bosley	Chicago, Ill.	639 Center Street.
4	Frt.	6	150	Hunt-Hatch Transportation Co. (Calif.)	San Francisco, Calif.	201 Franklin Street, Oakland Calif.
5	Fsh.	1	80	Alaska Packers Association (Calif.)	do.	111 California Street.
6	Cod	27	230	O'Hara Bros. Co. (Mass.)	Boston, Mass.	22 New Fish Pier.
7	Pas.	1	b 100	Geo. J. Johnson	San Francisco, Calif.	Bulkhead between Piers 24 and 26.
8	Frt.	2	b 75	Larkin Transportation Co. (Calif.)	do.	Sacramento, Calif.
9	Tow.	5	250	Larnie B. Shaw	Philadelphia, Pa.	133 South Fourth Street.
10	Oys.	3	21	Bertout Cherami	New Orleans, La.	Golden Meadow, La.
11	Fsh.	1	17	Dalton L. Thurston	Newport, R. I.	Portsmouth, R. I.
12	Fsh.	1	16	Mrs. Nels Husvik	Petersburg, Alaska	
13	Frt.	22	700	E. K. Wood Lumber Co. (Calif.)	San Francisco, Calif.	1 Drumm Street.
14	Fsh.	1	10	Harry C. Mortimer	Provincetown, Mass.	Barnstable, Mass.
15	Fsh.	8	60	Mary M. Vodauovich	Tacoma, Wash.	2116 North Twenty-ninth Street.
16	Fsh.	3	8	Oscar Knutson	Milwaukee, Wis.	Ellison Bay, Wis.
17	Frt.	1	15	Harry J. Hutchins	Buffalo, N. Y.	21 Moore Street.
18	Fsh.	1	8	Clifford-Chapel	New York, N. Y.	New Suffolk, N. Y.
19	Frt.	1	12	O. Edward Ehrman	Baltimore, Md.	425 East Twenty-eighth Street.
20	Tow.	1	60	Alaska Salmon Co. (Calif.)	San Francisco, Calif.	141 Clay Street.
21	Fsh.	2	35	Barbey Packing Co.	Astoria, Oreg.	Flavel, Oreg.
22	Fsh.	1	8	Ole Sivertsen	Seattle, Wash.	7018 Twenty-fifth Ave. NW.
23	Fsh.	1	20	Bluff City Fisheries	Baton Rouge, La.	Natchez, Miss.
24	Tow.	4	60	J. A. Whitney	Portland, Oreg.	Falmouth, Me.
25	Pas.	1	15	Russell T. Winana	Philadelphia, Pa.	Forked River, N. J.
26	Fsh.	1	15	C. G. Wescott	Bridgeport, Conn.	Greenwich, Conn.
27	Frt.	2	14	B. G. Hardy	Beaufort, N. C.	Lukens, N. C.
28	Tow.	2	120	C. R. Hutchison	Dubuque, Iowa	Keokuk, Iowa.
29	Tow.	3	28	Anderson Tully Co.	Baton Rouge, La.	Vicksburg, Miss.
30	Frt.	5	75	Andrew Radel Oyster Co. (Conn.)	Bridgeport, Conn.	South Norwalk, Conn.
31	Fsh.	1	37	William R. Jeffries	New London, Conn.	Stonington, Conn.
32	Cod.	20	120	John Goulart, jr.	Gloucester, Mass.	20 Warner Street.
33	Pas.	1	20	Louis Seaman	Newark, N. J.	396 Springfield Avenue.
34	Frt.	1	12	Morris Caruthers	Galveston, Tex.	Fort Bolivar, Tex.
35	Oys.	6	25	William F. Cummins	Wilmington, Del.	Leipsic, Del.
36	Oys.	7	50	C. Raymond Wilde	Philadelphia, Pa.	Bivalve, N. J.
37	Frt.	5	40	Edward M. Egle	New Orleans, La.	Harvey, La.
38	Oys.	5	125	Standard Oyster Co. (Conn.)	Bridgeport, Conn.	South Norwalk, Conn.
39	Pas.	3	35	J. S. Thomson	Lake Charles La.	Shell Beach Drive.
40	Pas.	1	10	James A. Reilly	Miami, Fla.	General Delivery.
41	Tow.	1	10	Carl McCorkhill	Seattle, Wash.	2321 Ranier Street, Everett, Wash.
42	Mso.	2	22	Frank J. Merz	do.	208 Jackson Street.
43	Fsh.	3	23	Willis H. Brown	New York, N. Y.	East Marion, N. Y.
44	Tow.	3	100	Eastern Brick Co. (Va.)	Newport News, Va.	Richmond, Va.
45	Msc.	3	25	Argonaut Salvage Corporation (Me.)	Bridgeport, Conn.	Stratford, Conn.
46	Fsh.	2	35	F. W. Moore	Newport News, Va.	Box 501, Hampton, Va.
47	Pas.	1	12	W. A. Huston	Tacoma, Wash.	Titlaw Beach, Sixth Avenue.
48	Sal.	1	50	Thomas M. Campbell	New York, N. Y.	Port Richmond, N. Y.
49	Oys.	2	25	A. O. Inckham	Reedville, Va.	Weems, Va.
50	Tow.	2	35	Peck Bros. Towing Co. (Wash.)	Seattle, Wash.	Everett, Wash.
51	Cod.	2	20	Frederic A. Gross	Boston, Mass.	195 I Street.
52	Fsh.	4	60	Lawrence J. Locker	Albany, N. Y.	Dunkirk, N. Y.
53	Fsh.	2	40	Alex Peole	Ketchikan, Alaska	Hydaburg, Alaska.
54	Fsh.	7	40	Hathaway Lawson	Reedville, Va.	White Stone, Va.
55	Fer.	2	24	R. T. Holt	Mobile, Ala.	Laceys Springs, Ala.
56	Fsh.	5	24	John Maver	Gulfport, Miss.	770 Reynoir Street, Biloxi, Miss.
57	Pas.	2	25	Benjamin F. Minges	Philadelphia, Pa.	2222 North Fifth Street.
58	Cod.	5	15	Edward C. Marchant	Boston, Mass.	19 Endicott Street.
59	Tow.	7	60	Gulf Crushing Co. (La.)	New Orleans, La.	833 Howard Avenue.
60	Oys.	2	28	Shelmore Oyster Products Co. (S. C.)	Charleston, S. C.	145 East Bay Street.
61	Fsh.	2	60	Columbia River Packers Association (Oreg.)	Astoria, Oreg.	252 Front Street.
62	Fsh.	1	20	C. Ketil Tveit	Seattle, Wash.	3003 Fourteenth Avenue, West.
63	Tow.	1	110	Red Salmon Canning Co. (Calif.)	San Francisco, Calif.	2 Pine Street.
64	Tow.	3	20	R. W. Hamilton	Louisville, Ky.	Brandenburg, Ky.
65	Frt.	2	40	Ralph R. Garland	Bar Harbor, Me.	30 Forest Street.
66	Tow.	1	18	G. C. Wagner	Tacoma, Wash.	General Delivery, Olympia, Wash.
67	Frt.	1	36	McAllister Bros.	New York, N. Y.	17 State Street.
68	Oys.	2	16	Anthony Bessa	New Orleans, La.	Empire, La.

* Formerly ga. s. Bessie.

* Formerly ga. s. Willis J.

Line No.	Official No.	Signal letters	Rig	Name of vessel	Tonnage		Register dimensions			When built	Where built
					Gross	Net	Length	Breadth	Depth		
1	223248	-----	Ol. s.	Lo Ray	33	29	Feet 47.4	Feet 10.2	Feet 2.8	1923	Jonesville, La.
2	203820	-----	Ga. s.	Leba	15	10	44.8	11.5	4.5	1907	South Alki, Wash.
3	214462	-----	Ga. s.	Lebec	32	15	55.0	15.1	6.0	1916	Los Angeles, Calif.
4	227376	-----	Ol. s.	Lebu	9	6	35.0	10.3	4.7	1928	Seattle, Wash.
5	224111	-----	Ga. s.	Leo	8	6	35.0	8.0	4.4	1924	Memphis, Tenn.
6	206837	-----	Ga. s.	Leo Allen	19	12	52.2	11.6	5.3	1905	Stockton, Calif.
7	210440	-----	Ga. s.	Legoula	10	6	35.8	10.7	4.0	1911	Oakland, Calif.
8	210135	-----	Ol. s.	Lohua	204	122	100.1	21.9	14.8	1919	Tacoma, Wash.
9	141433	-----	Ga. s.	Lelda	5	5	32.5	12.7	3.0	1896	Wax Bayou, La.
10	218107	-----	Ga. s.	Lelf	7	6	31.1	9.0	4.1	1913	Camano, Wash.
11	219800	-----	Ga. s.	Lelf II	30	21	46.9	14.5	6.6	1920	Gig Harbor, Wash.
12	207840	-----	Ga. s.	Lella	10	10	45.0	11.0	3.9	1909	Georgetown, S. C.
13	141702	-----	Ga. s.	Lella T	10	8	48.8	9.8	4.0	1900	Noank, Conn.
14	210282	-----	Ga. s.	Lela	10	7	31.0	9.2	4.5	1912	Olympia, Wash.
15	141101	-----	Ga. s.	Lela Boyle	23	20	48.5	17.3	5.1	1890	Milville, N. J.
16	141719	-----	Ga. s.	Leland Mills	52	42	79.8	18.7	5.5	1901	Cambridge, Md.
17	220577	-----	Ga. s.	Lelolona	60	7	62.5	15.8	6.8	1901	Honolulu, Hawaii
18	223008	-----	Ga. s.	Lella A	12	8	46.6	11.6	3.3	1923	Deltaville, Va.
19	141553	-----	Ga. s.	Lella Gunby	6	6	39.1	13.4	2.9	1898	Crisfield, Md.
20	221050	-----	Ga. s.	Lella James	20	14	51.1	15.0	4.4	1922	Palmer, Va.
21	141688	-----	Ga. s.	Lella E. Tolman	12	8	34.6	13.2	6.5	1900	Friendship, Mo.
22	220424	-----	Ga. s.	Lemes	44	30	59.0	16.2	7.2	1920	Gig Harbor, Wash.
23	220735	-----	Ol. s.	Lemes II	47	32	61.4	16.4	7.3	1927	Dockton, Wash.
24	141127	-----	Ga. s.	Lena	8	7	25.8	12.4	4.1	1891	Noank, Conn.
25	141812	-----	Ga. s.	Lena	14	10	52.6	14.0	3.7	1902	Swansboro, N. C.
26	200204	-----	Ga. s.	Lena	6	6	32.5	10.6	3.4	1903	Carrabelle, Fla.
27	209740	-----	Ga. s.	Lena	7	6	32.4	8.3	3.4	1911	Wit, N. C.
28	210481	-----	Ga. s.	Lena	9	8	29.5	8.1	3.6	1911	Green Bay, Wis.
29	213097	-----	Ga. s.	Lena	9	6	31.0	9.7	3.0	1915	Seattle, Wash.
30	220044	-----	Ga. s.	Lena	11	8	36.6	12.0	4.0	1920	Watch Hill, R. I.
31	227576	-----	Ga. s.	Lena M	0	5	28.5	9.5	3.8	1928	Fairton, N. J.
32	212390	-----	Ga. s.	Lena O	11	8	31.9	10.6	5.2	1914	Poulsbo, Wash.
33	211653	-----	Ga. s.	Lena King	6	5	38.2	8.9	3.6	1913	Pocomoke City, Md.
34	141055	-----	Ga. s.	Lena May	9	8	31.1	12.2	5.4	1890	Waldoboro, Me.
35	225404	-----	Ga. s.	Lena May	16	10	50.0	12.7	4.4	1926	Peary, Va.
36	140672	-----	Ga. s.	Lona G. Bateman	14	6	38.0	15.2	4.2	1883	Bridgeton, N. J.
37	141740	-----	Ga. s.	Lona V. Coulbourn	22	20	64.8	19.0	5.1	1901	Orlole, Md.
38	228243	-----	Ga. s.	Lennen	11	7	36.4	10.5	4.9	1926	Astoria, Oreg.
39	214750	-----	Ga. s.	Lenor	17	14	39.0	12.0	5.9	1917	Poulsbo, Wash.
40	221204	-----	Ga. s.	Lenor	13	11	37.0	10.5	3.5	1920	Glen Arbor, Mich.
41	227409	-----	Ga. s.	Lenora G	7	5	32.4	9.1	4.6	1928	Seattle, Wash.
42	214163	-----	Ga. s.	Lenox	6	5	28.2	11.4	3.7	1910	Mayetta, N. J.
43	141570	-----	Ga. s.	Leo	12	8	36.0	13.0	4.0	1898	Pocomoke City, Md.
44	202330	-----	Ga. s.	Leo A	10	9	39.6	11.6	4.9	1905	Erie, Pa.
45	210031	-----	Ga. s.	Leo B	10	9	28.4	9.8	4.2	1912	Green Bay, Wis.
46	205906	-----	Ga. s.	Leo C	22	15	46.4	14.0	5.5	1908	Dockton, Wash.
47	210891	-----	Ga. s.	Leo C. II	41	27	52.1	15.9	7.1	1913	Tacoma, Wash.
48	215270	-----	Ol. s.	Leo C. III	37	28	56.0	14.5	6.7	1917	do
49	226150	-----	Ga. s.	Leo G	49	16	68.0	19.0	8.0	1926	Pascagoula, Miss.
50	224243	-----	Ga. s.	Leola T	12	8	40.4	11.0	2.6	1920	Chautvin, La.
51	215164	-----	Ga. s.	Leona	7	7	27.8	7.4	3.3	1912	Detroit Harbor, Wis.
52	215646	-----	Ga. s.	Leona	7	6	32.7	8.7	3.1	1907	Fall River, Mass.
53	226408	-----	Ga. s.	Leona	9	6	33.0	9.8	4.9	1926	Seattle, Wash.
54	215047	-----	Ga. s.	Leona K	47	32	59.0	16.6	6.5	1917	do
55	209463	-----	Ga. s.	Leona M	9	9	28.6	9.0	3.3	1907	Two Rivers, Wis.
56	209468	-----	Ga. s.	Leona Heron	14	12	35.2	10.8	5.0	1908	Chicago, Ill.
57	225895	-----	Ol. s.	Leona M. Sproul	42	20	57.4	16.3	7.9	1926	Pemquid Beach, Me.
58	205755	-----	Ga. s.	Leonard	7	6	38.4	12.5	3.1	1908	Orlole, Md.
59	212700	-----	Ga. s.	Leonard A	9	6	37.2	11.3	4.5	1914	Plymouth, Mass.
60	217082	-----	Ga. w.	LEONARD	22	7	41.5	9.0	2.4	1915	Gratton, Ill.
61	224602	-----	Ga. s.	Leonard C	12	9	39.7	11.0	4.8	1925	Portland, Oreg.
62	221321	-----	Ga. s.	Leonard L	10	6	37.5	11.2	3.3	1921	Barcelona, N. Y.
63	224002	-----	Ol. s.	Leonarda	26	17	46.3	13.7	6.8	1924	Boston, Mass.
64	213801	-----	Ga. s.	Leonda	8	7	36.2	8.9	2.5	1915	Sealevel, N. C.
65	216430	-----	Ga. s.	Leone	8	6	31.5	9.5	3.7	1918	Bay Center, Wash.
66	205309	-----	Ga. s.	Leonie	14	10	44.0	12.3	4.3	1908	Tacoma, Wash.
67	212920	-----	Ol. s.	Leonine	31	24	50.4	15.7	5.0	1915	Anacortes, Wash.
68	141105	-----	Ga. s.	Leonora	10	10	39.5	14.0	3.4	1891	Liverpool, Tex.
69	141315	-----	Ga. s.	Leonora	27	18	60.3	14.0	5.3	1893	Lake Charles, La.

¹ Formerly ga. s. Ambassador.

Line No.	Service	Crew	Horse-power	Name of owner	Home port	Address of owner
1	Fsh.	4	22	J. E. Ray	Baton Rouge, La.	Alexandria Rapids, La.
2	Fsh.	3	60	Jacob West	Juneau, Alaska	Klawock, Alaska.
3	Tow.	3	135	General Petroleum Corporation (Nev.)	Seattle, Wash.	1325 Dexter Horton Building.
4	Fsh.	2	20	Thoralf Jorgensen	do.	110 Cherry Street.
5	Pas.	1	24	J. E. Disch	Memphis, Tenn.	19 Silver Street, Natchez, Miss.
6	Frt.	1	75	California Delto Farms (Calif.)	Los Angeles, Calif.	Stockton, Calif.
7	Pas.	1	35	August Oldag	San Francisco, Calif.	Tiburon, Calif.
8	Pas.	8	360	Inter-Island Steam Nav. Co. (Hawaii)	Honolulu, Hawaii	Corner Fort and Merchant Streets, Box 292, Alberville, La.
9	Fsh.	2	12	Joe Dupuy	Lake Charles, La.	Box 292, Alberville, La.
10	Fsh.	1	12	Harold Hansen	Ketchikan, Alaska	
11	Fsh.	8	45	Karl Hansen	Seattle, Wash.	1911 L. C. Smith Building.
12	Frt.	1	18	Ralph Nesbit	Georgetown, S. C.	Waverly Mills, S. C.
13	Mso.	2	20	Walter I. Young	New York, N. Y.	East Hampton, N. Y.
14	Mso.	1	18	Northwest Mill Co. (Alaska)	Petersburg, Alaska	
15	Oys.	5	25	George C. Bell	Philadelphia, Pa.	Newport, N. J.
16	Fsh.	4	100	Newport Fisheries Co. (N. C.)	Beaufort, N. C.	Morehead, N. C.
17	Frt.	5	120	Young Brothers (Hawaii)	Honolulu, Hawaii	Pier 12, Nuuanu Street.
18	Frt.	1	10	R. D. Allsworth	Reedville, Va.	Deltaville, Va.
19	Oys.	1	8	Dennard T. Marshall	Cape Charles, Va.	Willis Wharf, Va.
20	Fsh.	2	20	J. M. Robertson	Reedville, Va.	Palmer, Va.
21	Cod.	1	14	C. F. Grimes	Rockland, Me.	Vinalhaven, Me.
22	Fsh.	3	50	Baranof Mildcure Co. (Wash.)	Seattle, Wash.	Grand Trunk Dock.
23	Fsh.	8	90	Nick Zuvloh	do.	Port Blakely, Wash.
24	Frt.	2	10	William Rapp	Bridgeport, Conn.	South Norwalk, Conn.
25	Frt.	2	22	J. F. Blade	New Bern, N. C.	Whortonsville, N. C.
26	Pas.	2	20	Gulf Trading Co. (Fla.)	Apalachicola, Fla.	Carrabelle, Fla.
27	Frt.	1	8	Ezekiel Salter	Beaufort, N. C.	Sealevel, N. C.
28	Fsh.	2	10	Otto E. Krueger	Milwaukee, Wis.	Oconto, Wis.
29	Fsh.	1	15	B. W. Wallace	Ketchikan, Alaska	Box B 4.
30	Fsh.	2	40	Hobart C. Weller	New York, N. Y.	2785 East Twenty-first Street (B), Route 2, Bridgeton, N. J.
31	Pas.	1	30	Wyatt W. Miller	Philadelphia, Pa.	Route 2, Bridgeton, N. J.
32	Fsh.	2	24	A. J. Hollopeter	Tacoma, Wash.	Olympia, Wash.
33	Oys.	1	18	Smith & Gaskill	Cape Charles, Va.	Hallwood, Va.
34	Cod.	3	8	Howard Hodgkins Co. (Mass.)	Gloucester, Mass.	Rockport, Mass.
35	Fsh.	7	35	N. F. Deal	Newport News, Va.	Naxera, Va.
36	Oys.	4	18	Earnest Adams	Philadelphia, Pa.	328 Morris Street, Millville, N. J.
37	Fsh.	2	50	R. F. Zahorchak	Miami, Fla.	198 N. W. North River Drive Miami Aquarium.
38	Fsh.	2	27	John Oscar Annala	Astoria, Oreg.	912 J Street, Hoquiam, Wash.
39	Fsh.	3	27	Andrew Mathisen	Ketchikan, Alaska	Petersburg, Alaska.
40	Fsh.	1	28	August H. Warner	Grand Haven, Mich.	Glen Arbor, Mich.
41	Fsh.	2	12	Lenore K. Gowdy	Seattle, Wash.	2803 Nineteenth Street, Everett, Wash.
42	Fsh.	1	38	Mortimer Hughes	Philadelphia, Pa.	Green Creek, N. J.
43	Fsh.	2	45	Robert E. Edwards	Reedville, Va.	Fleeton, Va.
44	Fsh.	4	35	William Sohau	Erle, Pa.	242 West Third Street.
45	Fsh.	3	20	Carl J. Jorgensen	Milwaukee, Wis.	Washington Island, Wis.
46	Fsh.	6	40	Pacific American Fisheries (Me.)	Ketchikan, Alaska	
47	Fsh.	8	50	do.	do.	
48	Frt.	1	20	Anton Costello	Tacoma, Wash.	809 Donovan Avenue, Bell-ingham, Wash.
49	Fsh.	6	50	Star Fish & Oyster Co. (Ala.)	Mobile, Ala.	Foot Canal Street.
50	Frt.	2	10	A. St. Martin Co. (La.)	New Orleans, La.	Houma, La.
51	Fsh.	3	10	Charles E. Swanson	Milwaukee, Wis.	Marinette, Wis.
52	Pas.	1	18	Adelurd Couture	Providence, R. I.	Warren, R. I.
53	Fsh.	2	20	F. D. Johnson	Seattle, Wash.	726 North Sixty-seventh Street.
54	Fsh.	5	20	Libby, McNeill & Libby (Me.)	do.	465 California Street.
55	Fsh.	3	12	Joseph Schmidt	Milwaukee, Wis.	Algoma, Wis.
56	Mso.	2	27	George L. Dahlin	Chicago, Ill.	8335 Crandon Avenue.
57	Fsh.	7	55	Fred Tucker	New York, N. Y.	241 Fiftieth Street (B).
58	Fsh.	4	9	W. K. Neal	Reedville, Va.	Ophelia, Va.
59	Mso.	3	45	John J. Alexander	Provincetown, Mass.	284 B Commercial Street.
60	Tow.	2	24	Quincy S. S. Co. (Ill.)	Chicago, Ill.	200-202 Water Street, Quincy, Ill.
61	Fsh.	1	55	Columbia River Packers Association (Oreg.)	Astoria, Oreg.	Foot Sixth Street.
62	Fsh.	1	120	Mike Smith	Buffalo, N. Y.	Westfield, N. Y.
63	Cod.	6	45	Vito De Leo	Boston, Mass.	218 North Street.
64	Mso.	1	12	George A. Golden	Beaufort, N. C.	Sealevel, N. C.
65	Fsh.	2	16	Lawrence Walker	Astoria, Oreg.	Hammond, Oreg.
66	Tow.	2	60	Pioneer Towing Co. (Wash.)	Seattle, Wash.	841 Railroad Avenue South.
67	Fsh.	4	85	Alaska Pacific Salmon Corporation (Del.)	Ketchikan, Alaska	
68	Pas.	1	30	C. E. Fisher	Galveston, Tex.	Port Lavaca, Tex.
69	Frt.	2	40	Wm. T. Burton	Lake Charles, La.	Sulphur, La.

Line No.	Official No.	Signal letters	Rig	Name of vessel	Tonnage		Register dimensions			When built	Where built
					Gross	Net	Length	Breadth	Depth		
							Feet	Feet	Feet		
1	204758		G.a.s.	Leonora	17	15	53.0	16.5	4.8	1907	Pocomoke City, Md.
2	227946		Ol. s.	Leonora C.	107	73	90.4	21.3	10.4	1928	Essex, Mass.
3	216422		G.a.s.	Leonore III	14	9	48.5	12.1	4.4	1917	Astoria, Ore.
4	205434		G.a.s.	Leola	14	10	44.7	11.4	4.5	1908	Dockton, Wash.
5	228319		Ol. s.	Leretha	99	67	91.8	18.7	10.4	1920	Essex, Mass.
6	221042		G.a.w.	Leroy	12	12	44.7	11.0	2.2	1921	Evansville, Ind.
7	145774		G.a.s.	Lesbia	34	29	55.0	16.0	6.0	1898	Baltimore, Md.
8	211217		G.a.s.	Leschl	15	10	48.0	10.8	4.0	1913	Seattle, Wash.
9	141777		G.a.s.	Leslie	20	8	40.2	15.4	6.9	1902	Boston, Mass.
10	200020		G.a.s.	Leslie	7	6	32.3	12.3	3.7	1903	Port Republic, N. J.
11	219108		G.a.s.	Leslie D.	6	6	26.0	8.5	3.2	1917	Green Bay, Wis.
12	141704		G.a.s.	LESLIE BALDWIN	23	23	50.0	14.0	6.0	1901	San Francisco, Calif.
13	141498		G.a.s.	Leslie C. Thompson	9	9	29.2	11.5	5.4	1897	Bristol, Me.
14	212404		G.a.s.	Leslie May	8	6	40.6	9.2	3.2	1914	Wit, N. C.
15	211100		G.a.s.	Lester	10	9	45.6	11.3	4.2	1912	Poquoson, Va.
16	141328		G.a.s.	Leta	28	9	67.8	21.9	3.5	1894	Logtown, Miss.
17	222071		G.a.s.	Let's Go (composite)	9	5	47.1	8.7	4.8	1922	Lewiston, Idaho
18	222493		G.a.s.	Let's Go	58	24	56.9	19.6	8.3	1922	East Haddam, Conn.
19	224443		Ol. s.	Leviathan	42	29	56.6	15.4	7.2	1925	Seattle, Wash.
20	227147		Ol. s.	Leviathan	28	17	45.1	14.2	6.4	1927	Fernandina, Fla.
21	220023		Ol. s.	Lewis II	12	8	35.5	10.0	4.0	1920	Wrangell, Alaska
22	141636		G.a.s.	Lewis Bros.	14	7	42.8	14.0	5.0	1900	Noank, Conn.
23	216302		G.a.s.	Lewis Blake	6	5	44.2	8.8	2.8	1914	Crisfield, Md.
24	141851		G.a.s.	Lewis C. Totman	14	7	36.2	13.7	5.9	1903	Friendship, Me.
25	201346		G.a.s.	Lewis M. Price	93	65	96.0	23.0	6.4	1904	Cambridge, Md.
26	16801		G.a.s.	Lewis R. French	40	35	54.7	18.8	5.4	1871	Bristol, Mo.
27	225184		G.a. s.	Low Miller	20	11	41.2	14.0	3.7	1925	Turtle Bayou, Tex.
28	202777		G.a.s.	Laxington	14	10	49.4	12.8	4.0	1906	Astoria, Ore.
29	228311		Ol. s.	Lexington	234	159	115.3	22.2	9.4	1897	East Boston, Mass.
30	223377		G.a. s.	Lexine	16	12	39.3	12.5	4.6	1926	Anacortes, Wash.
31	212310		G.a.s.	Libanon	22	15	44.2	12.7	5.1	1914	Seattle, Wash.
32	228492		Ol. s.	Liahona	59	40	62.0	17.0	8.3	1920	Tacoma, Wash.
33	205005		G.a.s.	Libbo	66	58	76.4	17.6	7.4	1906	Essex, Mass.
34	208464		G.a.s.	Libby	8	5	38.7	11.0	4.3	1918	San Francisco, Calif.
35	210452	LKVQ	Ol. s.	Libby Maine	1,811	1,458	228.0	44.1	20.7	1918	North Portland, Ore.
36	125602		Ol. s.	Liberty (composite)	757	462	235.0	36.0	12.4	1878	Wyandotte, Mich.
37	141420	KMPR	G.a.s.	Liberty	118	96	93.6	24.0	12.6	1896	Gloucester, Mass.
38	203154		G.a.s.	Liberty	42	36	52.0	19.3	6.6	1906	Bluffton, S. C.
39	205397		G.a.s.	Liberty	14	10	39.9	10.2	4.4	1908	Atlantic City, N. J.
40	208713		G.a.s.	Liberty	16	13	39.5	11.2	4.7	1911	Seattle, Wash.
41	211597		Ol. s.	Liberty	66	44	72.4	18.2	7.6	1913	do
42	212086		G.a.s.	Liberty	9	6	28.5	9.0	4.8	1914	Anacortes, Wash.
43	212887		G.a.s.	Liberty	12	8	39.8	8.8	7.0	1914	Alton, Ill.
44	213106		G.a.s.	Liberty	22	17	43.3	12.6	5.0	1915	Seattle, Wash.
45	213311		G.a.s.	Liberty	32	22	51.5	14.1	6.3	1915	Tacoma, Wash.
46	213922		G.a.w.	Liberty	12	10	51.5	11.3	2.8	1916	Point Pleasant, W. Va.
47	216568		G.a.p.	Liberty	17	15	51.0	10.0	2.0	1918	Louisville, Ky.
48	216041		G.a.s.	Liberty	10	9	43.0	11.0	4.0	1918	La Pointe, Wis.
49	217450		Ol. s.	Liberty	30	27	53.7	15.8	6.8	1918	E. San Pedro, Calif.
50	217409		G.a.s.	LIBERTY	9	6	30.5	8.0	3.0	1917	Wolf Creek, Ky.
51	217630		Ol. s.	Liberty	12	8	42.1	11.9	4.3	1919	Sacramento, Calif.
52	217968		Ol. s.	Liberty	35	19	62.3	17.3	6.7	1919	Thomaston, Mo.
53	218202		G.a.s.	Liberty	14	8	52.9	12.3	3.8	1919	Vicksburg, Miss.
54	218996		G.a.s.	Liberty	9	8	31.6	9.0	3.7	1918	Detroit Harbor, Wis.
55	219163		G.a.s.	LIBERTY	12	11	35.2	9.0	4.0	1916	Kenosha, Wis.
56	219310		G.a.s.	Liberty	9	6	39.6	10.7	4.1	1916	Unknown
57	221239		G.a.s.	Liberty	12	8	35.0	11.2	5.4	1921	Hoonah, Alaska
58	222343		G.a.s.	Liberty	10	6	35.7	11.2	3.4	1922	Ketchikan, Alaska
59	224468		G.a.s.	Liberty	79	54	104.3	14.9	8.3	1917	Clayton, N. Y.
60	226988		Ol. s.	Liberty	20	13	46.0	15.7	6.1	1927	Brookhaven, N. Y.
61	227241		G.a. s.	Liberty	10	7	35.1	10.2	4.2	1927	Unknown
62	222072		G.a.w.	Liberty II	15	9	64.0	16.3	2.3	1922	Fort Lauderdale, Fla.
63	222723		Ol. s.	Liberty II	19	13	47.2	13.7	4.6	1923	Fernandina, Fla.
64	217337		G.a.s.	Liberty Bell	42	28	57.6	15.8	7.1	1918	Gig Harbor, Wash.
65	218146		Ol. s.	Liberty Girl	50	34	60.3	16.1	7.2	1919	Los Angeles, Calif.
66	225177		G.a.w.	Liocksey	13	13	61.4	16.0	1.8	1925	Celina, Tenn.
67	141249		G.a.s.	Lida F.	16	15	42.2	15.4	5.4	1892	Gouldsboro, Me.
68	211385		G.a.s.	Lida M.	7	5	34.0	9.8	4.8	1913	Vinalhaven, Me.

¹ Formerly ga. y. Terrapin.

² Formerly ^a Mass. Pol. st. s. Lexington. ^b Q. M. C. and Coast Guard st. s. Lexington.

Line No.	Service	Crew	Horse-power	Name of owner	Home port	Address of owner
1	Fsh.	9	40	Charles L. Carlberg	Philadelphia, Pa.	213 East Second Street, North Wildwood, N. J.
2	Cod.	7	220	United Fisheries Co. (Mass.)	Gloucester, Mass.	288 Main Street, McGowan, Wash.
3	Frt.	1	25	P. J. McGowan & Sons (Wash.)	Astoria, Oreg.	New Kamilohe, Wash.
4	Frt.	1	40	Robert F. Wallin	Tacoma, Wash.	328 Essex Avenue, Evansville, Ind.
5	Cod.	14	170	Reuben Cameron	Gloucester, Mass.	1 Wabash Avenue, Smithfield, Va.
6	Pas.	2	15	Ell Harp	Evansville, Ind.	2731 Fairview Avenue North, Seattle, Wash.
7	Pas.	4	35	Hopewell Ferries (Va.)	Newport News, Va.	186 Commercial Street, Portland, Me.
8	Pas.	2	50	E. M. Sherman	Seattle, Wash.	Anglesea, N. J.
9	Cod.	6	35	Abner J. Harris	Portland, Me.	Big Suamico, Wis.
10	Pas.	1	24	Emma O. Smith	Philadelphia, Pa.	Kahului, Hawaii.
11	Fsh.	3	8	Barney Devroy	Milwaukee, Wis.	R. F. D. 4, New Bern, N. C.
12	Tow.	4	96	Kahului R. R. Co. (Hawaii)	Honolulu, Hawaii	12 Middle Street, Tangler, Va.
13	Frt.	1	5	O. W. Wing	Belfast, Me.	Sildell, La.
14	Frt.	1	14	Mark L. Lupton	New Bern, N. C.	Lewiston, Idaho.
15	Frt.	2	20	Eliaha Pruitt	Cape Charles, Va.	East Haddam, Conn.
16	Fer.	3	120	Hursey Transportation Co. (La.)	Gulfport, Miss.	308 Boren Avenue North, Seattle, Wash.
17	Pas.	1	120	Snake River Transportation Co.	Great Falls, Mont.	21 North Fourth Street, Bellingham, Wash.
18	Pas.	2	50	Harold Z. Clarke	Hartford, Conn.	Wickford, R. I.
19	Fsh.	7	75	Kasper Johnson	Ketchikan, Alaska	19 East Chesapeake Avenue, Crisfield, Md.
20	Fsh.	3	46	Christos Coutroulis	Fernandina, Fla.	10 Levin Street, Newport, R. I.
21	Tow.	1	60	Bellingham Tug & Barge Co. (Wash.)	Seattle, Wash.	Fairfield, Md.
22	Frt.	4	31	John O. Lewis	Newport, R. I.	South Brookville, Me.
23	Frt.	1	14	Fred V. Blake	Crisfield, Md.	1014 Avenue D, Galveston, Tex.
24	Fsh.	3	16	Lawrence Gross	Newport, R. I.	Brookfield, Wash.
25	Frt.	5	125	Maryland Dry Dock Co. (Md.)	Baltimore, Md.	17 East Saratoga Street, Baltimore, Md.
26	Frt.	2	24	Charles S. Robertson	Vinal Haven, Me.	468 Colman Building, Seattle, Wash.
27	Fsh.	1	30	Joe Grasso	Galveston, Tex.	3032 West Seventy-first Street, Ketchikan, Alaska.
28	Fsh.	1	35	J. G. Megler & Co. (Oreg.)	Astoria, Oreg.	Box 124, Fernandina, Fla.
29	Tow.	5	200	Baltimore Navigation Co. (Md.)	Baltimore, Md.	St. Marys, Ga.
30	Fsh.	1	27	Pioneer Sea Foods Co. (Wash.)	Seattle, Wash.	Marion Building, Seattle, Wash.
31	Fsh.	5	27	Peter Ellingsen	do	465 California Street, San Francisco, Calif.
32	Fsh.	9	110	N. A. Nelson	Ketchikan, Alaska	165 Biddle Street, Wyandotte, Mich.
33	Fsh.	3	110	Wesley Robinson	Fernandina, Fla.	Lewis Wharf, Georgetown, S. C.
34	Fsh.	1	40	Libby, McNeill & Libby (Me.)	Seattle, Wash.	Lives on vessel, Millin Street Wharf, Philadelphia, Pa.
35	Frt.	25	825	do	San Francisco, Calif.	Keyport, Wash.
36	Frt.	12	500	William Nicholson	Detroit, Mich.	715 East Sixtieth Street, South Bend, Wash.
37	Plt.	8	60	Boston Pilots Relief Society (Mass.)	Boston, Mass.	364 South Main Street, Memphis, Tenn.
38	Frt.	2	20	R. D. Reynolds	Georgetown, S. C.	Seattle, Wash.
39	Tow.	2	18	Francis J. McDonald	Philadelphia, Pa.	Box 57, Winslow, Wash.
40	Fsh.	5	30	E. V. Englund	Seattle, Wash.	1507 Sixth Street, Anacortes, Wash.
41	Fsh.	10	135	Bernhard Corneliusen	do	Gallipolis, Ohio.
42	Fsh.	2	16	Walter G. Sundblad	do	122 South First Street, Louisville, Ky.
43	Pas.	1	20	Pickwick-Greyhound Lines (Del.)	Memphis, Tenn.	J. M. Gordon, Duluth, Minn.
44	Fsh.	3	40	Gregory Rereich	Seattle, Wash.	Anthony Yeseta (trustee), Los Angeles, Calif.
45	Fsh.	8	40	Esther Lundberg	do	Pedro, Calif.
46	Tow.	1	15	S. G. Gardner	Cincinnati, Ohio	Louisville, Ky.
47	Pas.	2	29	Rose Island Co. of Louisville (Ky.)	Louisville, Ky.	122 South First Street, Louisville, Ky.
48	Pas.	2	40	J. M. Gordon	Duluth, Minn.	Bayfield, Wis.
49	Fsh.	7	190	Anthony Yeseta (trustee)	Los Angeles, Calif.	239 Twelfth Street, San Pedro, Calif.
50	Pas.	2	40	Clarence Biltzer	Louisville, Ky.	Louisville, Ky.
51	Tow.	1	b. 65	Ellen J. Freethy	San Francisco, Calif.	Third and Channel Streets, Edgartown, Mass.
52	Cod.	8	60	Claude S. Wagner	Vineyard Haven, Mass.	Edgartown, Mass.
53	Pas.	3	35	R. R. Roths	Baton Rouge, La.	Vicksburg, Miss.
54	Fsh.	3	15	Berend Anderson	Milwaukee, Wis.	Detroit Harbor, Wis.
55	Fsh.	3	b. 20	Henry M. Muench	do	Algona, Wis.
56	Tow.	1	40	Norfolk Sand & Gravel Corporation (Va.)	Norfolk, Va.	434 West York Street, Hoonah, Alaska.
57	Fsh.	1	12	Ruben Sharelane	Juneau, Alaska	Port Madison, Wash.
58	Fsh.	2	16	Hans Overaas	Seattle, Wash.	New Rochelle, N. Y.
59	Pas.	5	440	John A. Peterson	New York, N. Y.	West Sayville, N. Y.
60	Fsh.	5	30	Frederick De Jonge	do	1233 Haubert Street, Baltimore, Md.
61	Pas.	1	20	Clifford L. Robinson	Baltimore, Md.	Box 524, Fort Lauderdale, Fla.
62	Frt.	2	15	Everglade Transportation Co. (Fla.)	Miami, Fla.	Care 110 Northeast Twenty-first Street, Glig Harbor Wash.
63	Tow.	2	46	Chas. H. Neale	do	Do.
64	Fsh.	7	65	Santo Perovich	Tacoma, Wash.	Celina, Tenn.
65	Fsh.	8	110	Ivan Vishovich	do	Lubec, Me.
66	Fer.	2	16	Millard Kyle	Nashville, Tenn.	13 Crescent Street, Rockland, Me.
67	Frt.	2	20	Asa Oglivie	Eastport, Me.	
68	Cod.	1	15	Annie L. Teel	Rockland, Me.	

^a Formerly City of Detroit.
^b Formerly City of the Straits.

^c Formerly U. S. Navy subchaser 148.

Line No.	Official No.	Signal letters	Reg	Name of vessel	Tonnage		Register dimensions			When built	Where built
					Gross	Net	Length	Breadth	Depth		
1	141618		Ga. s.	Lida Ward	5	5	37.5	13.2	3.2	1899	Crisfield, Md.
2	140581		Ga. s.	Lidle F. Corbin	7	7	34.5	11.1	2.5	1882	Hills Landing, Md.
3	225016		Ga. s.	Lidiv	34	26	62.0	17.7	4.7	1925	Brooklyn, N. Y.
4	140730		Ga. s.	Lieutenant	14	12	40.0	16.0	4.5	1884	Islip, N. Y.
5	203066		Ga. s.	Lieutenant	21	17	44.4	14.9	4.9	1906	Tottonville, N. Y.
6	213052		Ga. s.	Lieutenant	9	7	41.9	10.7	3.6	1915	Westlake, La.
7	130413		Ol. s.	Lieut. Gov. Simpson	27	14	58.1	12.8	5.6	1893	Scranton, Miss.
8	218510		Ga. s.	Life	9	6	32.2	9.6	3.9	1919	Bremerton, Wash.
9	225468		Ol. s.	Lihue	41	10	59.5	17.6	6.2	1926	Honolulu, Hawaii
10	115013		Ga. s.	Lilla	27	25	52.5	18.5	5.8	1878	Islip, N. Y.
11	130928		Ga. s.	Lilla	8	6	34.3	13.0	3.3	1901	Somers Point, N. J.
12	219709		Ga. s.	Lilla II	32	21	58.3	19.4	5.6	1917	Norfolk, Va.
13	220060		Ga. s.	Lilla Bello	7	6	26.6	8.5	3.5	1915	Garden Bay, Mich.
14	215844		Ga. s.	Lillian M.	12	11	57.3	10.5	3.2	1916	Evansville, Ind.
15	140167		Ga. s.	Lillian	39	25	56.0	18.0	6.6	1876	Boothbay, Me.
16	140935		Ga. s.	Lillian	12	11	38.5	14.8	3.6	1888	Hyannis, Mass.
17	141233		Ga. s.	Lillian	10	6	50.5	13.7	3.4	1892	Fairmount, Md.
18	141789		Ga. s.	Lillian	10	10	36.8	14.5	4.7	1902	Ostorville, Mass.
19	201074		Ga. s.	Lillian	15	9	53.0	12.8	5.5	1904	Roque Bluff, Me.
20	201244		Ga. s.	Lillian	9	6	43.3	9.7	2.6	1904	Tacoma, Wash.
21	204537		Ga. s.	Lillian	14	10	43.5	14.2	4.0	1907	Frederick, Del.
22	206560		Ga. s.	Lillian	7	7	34.8	9.5	2.6	1909	Atlantic, N. O.
23	206930		Ga. s.	Lillian	12	12	32.6	9.2	4.0	1906	Manitowoc, Wis.
24	208204		Ga. s.	Lillian	12	6	34.1	13.1	6.0	1910	Friendship, Me.
25	213258		Ga. w.	Lillian	29	29	63.0	22.7	3.4	1915	Wavely, Mo.
26	222618		Ga. s.	Lillian	30	22	63.0	10.2	4.1	1922	Pascagoula, Miss.
27	225855		Ga. s.	Lillian	10	6	35.4	10.2	2.9	1926	Atlantic, N. C.
28	206362		Ga. s.	Lillian B.	15	7	50.0	12.0	4.0	1909	Montegut, La.
29	219490		Ga. s.	Lillian B.	7	5	36.5	10.4	2.4	1919	Barataria, La.
30	220549		Ga. s.	Lillian B.	14	12	41.2	12.4	4.0	1920	Naubinway, Mich.
31	225403		Ga. s.	Lillian B.	14	9	39.0	12.4	5.7	1926	Wareham, Mass.
32	212097		Ga. s.	Lillian C.	12	8	43.2	11.8	4.5	1914	Oakland, Calif.
33	220288		Ol. s.	Lillian C.	11	7	34.6	11.3	5.3	1925	Noank, Conn.
34	204500		Ga. s.	Lillian D.	52	35	60.2	18.6	6.6	1907	Brunswick, Ga.
35	216958		Ga. s.	Lillian D.	9	8	27.0	9.0	3.8	1916	Green Bay, Wis.
36	224771		Ol. s.	Lillian J.	36	24	54.3	15.0	6.5	1925	Seattle, Wash.
37	205391		Ga. s.	Lillian K.	10	9	43.9	8.1	4.7	1908	St. Louis, Mo.
38	217104		Ol. s.	Lillian L.	15	10	47.2	12.5	4.3	1918	Oakland, Calif.
39	213677		Ga. s.	Lillian O.	8	8	28.6	9.1	3.2	1914	Green Bay, Wis.
40	227769		Ol. s.	Lillian T.	28	14	55.5	16.9	4.6	1928	Ruark, Va.
41	111098	KMNF	Ol. s.	LILLIAN ANNE	330	224	141.5	27.1	10.3	1895	Chester, Pa.
42	141449		Ga. s.	Lillian Annie	12	12	56.2	12.6	3.0	1894	Palm Beach, Fla.
43	228192		Ga. s.	Lillian Parker	15	7	43.5	15.0	3.7	1929	Biloxi, Miss.
44	223343		Ga. s.	Lillian Ruth	46	25	63.6	17.6	5.9	1923	Crisfield, Md.
45	140790		Ga. s.	Lillian White	10	5	51.9	13.7	3.3	1885	Somerset Co., Md.
46	141821		Ga. s.	Lillian C. Cooper	22	16	64.0	18.0	4.5	1902	Orlole, Md.
47	141801		Ga. s.	Lillie	11	9	37.6	13.0	3.7	1902	Somers Point, N. J.
48	206771		Ga. s.	Lillie	7	7	29.5	9.7	3.5	1900	Eldora, N. J.
49	208541		Ga. s.	Lillie	9	8	29.2	8.3	3.5	1906	Manitowoc, Wis.
50	209097		Ol. s.	Lillie	10	8	37.0	10.3	4.0	1911	Paulsboro, N. J.
51	221719		Ga. s.	Lillie E.	10	9	29.8	8.7	4.9	1921	Beaumont, Tex.
52	201546		Ga. s.	Lillie L.	25	6	54.6	10.8	3.3	1904	Biloxi, Miss.
53	228370		Ga. s.	Lillie R.	10	7	38.6	10.8	4.1	1920	Camden, N. J.
54	141016		Ga. s.	Lillie W.	12	7	41.8	14.2	3.2	1899	Biloxi, Miss.
55	208270		Ga. s.	Lillie and Janie	10	7	39.4	13.5	3.2	1904	West River, Md.
56	140828		Ga. s.	Lillie Dean	7	6	30.0	13.3	3.8	1886	Patchogue, N. Y.
57	140476		Ga. s.	Lillie B. Dayton	9	8	38.4	12.5	3.0	1881	do.
58	14096		Ga. s.	Lillie D. Smith	14	9	56.0	15.3	3.8	1888	Somerset Co., Md.
59	16799		Ga. s.	Lillietta	5	5	29.6	11.8	2.9	1869	Blue Point, N. Y.
60	201128		Ga. s.	Lilly	8	5	33.0	10.3	3.8	1904	Seattle, Wash.
61	221163		Ga. s.	Lilly	18	12	40.1	12.0	5.4	1921	Richmond Beach, Wash.
62	221632		Ol. s.	Lilly	10	8	33.6	9.4	4.7	1920	Seattle, Wash.
63	210428		Ga. s.	Lily	7	5	33.0	9.5	3.3	1912	Ketchikan, Alaska
64	220682		Ga. w.	Lily	58	20	65.2	15.6	3.8	1917	Jonesboro, La.
65	221307		Ga. s.	Lily	39	26	60.8	19.4	5.7	1921	Paulsboro, N. J.
66	221948		Ga. s.	Lily M.	10	8	38.8	9.3	4.2		Unknown.

¹ Formerly ga. s. Robert Burns.

² Formerly ga. s. Ethel.

³ Formerly sloop yacht Sagitta.

⁴ Formerly ga. s. Nora.

⁵ Formerly ga. s. Union.

⁶ Formerly ga. s. Lillian L.

Line No.	Serv-ice	Crew	Horse-power	Name of owner	Home port	Address of owner
1	Frt.	1	6	Alexandria Jackson	Reedville, Va.	Deltaville, Va.
2	Oys.	3	16	Daniel Jester	Capo Charles, Va.	Chincoteague, Va.
3	Obl.	4	75	New York Telephone Co.	New York, N. Y.	360 Bridge Street (B.).
4	Oys.	3	20	Catherine Wilsey	do.	1836 East Thirty-sixth Street (B.).
5	Fsh.	3	40	J. & J. W. Elsworth Co. (N. J.)	do.	96 Fulton Market.
6	Tow.	2	45	Sabine Towing Co. (Tex.)	Port Arthur, Tex.	Box 252.
7	Tow.	4	100	Belcher Asphalt Paving Co. (Fla.)	Miami, Fla.	1217 North Bayshore Drive.
8	Fsh.	1	12	C. Henry Beck	Seattle, Wash.	645 Sixth Street, Bremerton, Wash.
9	Tow.	4	150	Ahukini Terminal & Railway Co. (Hawaii)	Honolulu, Hawaii	Kaual, Hawaii.
10	Frt.	2	20	R. E. Brown	Norfolk, Va.	
11	Fsh.	2	24	John Schwan	New York, N. Y.	Rockaway Beach, N. Y.
12	Wat.	1	50	D. A. Winslow	Norfolk, Va.	New Commercial Docks.
13	Fsh.	3	b 15	Frank Ross	Milwaukee, Wis.	Little Suamico, Wis.
14	Tow.	1	32	Henry H. Mann	Evansville, Ind.	814 South Second Street.
15	Frt.	2	20	Fred A. Porter	Eastport, Me.	Cutler, Me.
16	Pas.	1	14	Arthur W. Jones	Vineyard Haven, Mass.	Nantucket, Mass.
17	Frt.	2	15	Joseph D. Brandow	Baltimore, Md.	Clalborne, Md.
18	Fsh.	3	25	Joseph Parro	New York, N. Y.	8 Hicks Street (B.).
19	Frt.	2	30	Seacoast Canning Co. (Me.)	Eastport, Me.	Sea Street.
20	Msc.	1	20	Forrest J. Fryer	Juneau, Alaska	Petersburg, Alaska.
21	Frt.	2	35	James R. Mott	Wilmington, Del.	Woodland Beach, Del.
22	Msc.	1	12	Dennis Mason	Beaufort, N. C.	Atlantic, N. C.
23	Fsh.	3	8	Hans Christian Georg Hansen	Marquette, Mich.	St. Ignace, Mich.
24	Cod.	4	42	Vietlain Bunyard	Boston, Mass.	48A Broadway, Somerville, Mass.
25	Fer.	2	45	Carl J. Steiner	St. Louis, Mo.	1103 East Sixth Street, Alton, Ill.
26	Fsh.	3	20	Antleoh Packing Co. (Miss.)	Gulfport, Miss.	Biloxi, Miss.
27	Msc.	2	24	Duffy Wade	Beaufort, N. C.	Morehead City, N. C.
28	Fsh.	2	60	Antleoh Packing Co. (Miss.)	Gulfport, Miss.	Biloxi, Miss.
29	Frt.	3	16	Thalton Boudreaux	New Orleans, La.	Grand Isle, La.
30	Frt.	1	30	George A. Long	Detroit, Mich.	Algonac, Mich.
31	Fsh.	1	35	Richard F. Bannister	Newport, R. I.	Point Judith, R. I.
32	Fsh.	3	40	Kodiak Fisheries Co. (Wash.)	Seward, Alaska	Kodiak, Alaska.
33	Fsh.	1	35	H. T. Conklin	New York, N. Y.	Amagansett, N. Y.
34	Pas.	3	105	J. O. Hoffman	New Orleans, La.	210 Gravior Street.
35	Fsh.	3	15	Joseph Hermes	Milwaukee, Wis.	Green Bay, Wis.
36	Tow.	9	b 45	Saug Harbor Packing Co. (Wash.)	Seward, Alaska	Seldovia, Alaska.
37	Pas.	1	40	J. W. Kenyon	St. Louis, Mo.	6126 North Broadway.
38	Pas.	1	b 40	Hermosa Amusement Corporation (Calif.)	San Francisco, Calif.	Mills Building.
39	Fsh.	3	10	Leigh Beaucock	Milwaukee, Wis.	Pensaukee, Wis.
40	Frt.	1	36	P. F. Taylor	Norfolk, Va.	Deltaville, Va.
41	Frt.	11	360	Chesapeake & Delaware Steamship Co. (Del.)	Wilmington, Del.	7 West Tenth Street.
42	Tow.	2	16	George Barr	Wilmington, N. C.	619 Surry Street.
43	Fsh.	5	25	J. W. Parker	Gulfport, Miss.	706 Fayard Street, Biloxi, Miss.
44	Frt.	2	60	C. F. Unruh	Reedville, Va.	Kinsale, Va.
45	Frt.	4	15	Joseph W. A. Evans	Baltimore, Md.	Grasonville, Md.
46	Frt.	3	36	T. H. Russell	Norfolk, Va.	827 Elm Avenue, Portsmouth, Va.
47	Pas.	2	18	Edgar W. Downs	Philadelphia, Pa.	Bridgeton, N. J.
48	Pas.	1	10	George P. Brittingham	do.	Bowers Beach, Del.
49	Fsh.	3	12	Charles Burgeson	Milwaukee, Wis.	Marinette, Wis.
50	Tow.	1	60	American Dredging Co. (Pa.)	Philadelphia, Pa.	303 Chestnut Street.
51	Msc.	1	50	Gulf States Utilities Co. (Tex.)	Port Arthur, Tex.	Beaumont, Tex.
52	Oys.	7	30	Dunbar-Dukate Co. (La.)	New Orleans, La.	New Orleans Bank Building
53	Pas.	2	200	Conrad D. Ritter	Philadelphia, Pa.	120 East Andrews Avenue, Wildwood, N. J.
54	Fsh.	2	18	Wentzell Brothers	Gulfport, Miss.	Biloxi, Miss.
55	Frt.	1	20	Atlantic Co. (Md.)	Baltimore, Md.	Foot Broadway.
56	Msc.	2	18	Horman Van Pepering	New York, N. Y.	West Sayville, N. Y.
57	Frt.	2	25	Andrew Radel Oyster Co. (Conn.)	Bridgeport, Conn.	South Norwalk, Conn.
58	Frt.	1	12	J. H. Smith	Newport News, Va.	Bena, Va.
59	Fsh.	1	8	Oscar E. Worthington	New York, N. Y.	Box 908, Riverhead, N. Y.
60	Tow.	2	30	Eugene F. Dunlap	Seattle, Wash.	La Conner, Wash.
61	Fsh.	8	20	H. Hauan	do.	Richmond Beach, Wash.
62	Fsh.	2	15	Thomas Mickalsen	Seattle, Wash.	5011 West Grayson Street.
63	Fsh.	1	12	Billy Johnson	Ketchikan, Alaska	Saxman, Alaska.
64	Tow.	4	60	L. E. Green	Baton Rouge, La.	Jonesville, La.
65	Frt.	3	75	David E. Sigars	Philadelphia, Pa.	Paulsboro, N. J.
66	Msc.	1	40	Arthur Miller	New York, N. Y.	1878 Third Avenue.

¹ Formerly (a) ga. s. Najelde.
(b) U. S. Navy ga. s. Najelda.

² Formerly ga. s. Allamakee II.
³ Formerly st. s. Riverside.

Line No.	Official No.	Signal letters	Rig	Name of vessel	Tonnage		Register dimensions			When built	Where built
					Gross	Net	Length	Breadth	Depth		
							Feet	Feet	Feet		
1	213778		Ga. s.	Lily N.....	6	6	25.6	7.8	2.7	1915	Green Bay, Wis.....
2	214522		Ol. s.	Lily Rose.....	23	16	57.6	19.2	3.7	1916	Pascagoula, Miss.....
3	141360		Ga. s.	Lily and Maud.....	9	8	32.2	10.5	4.8	1894	Ballard, Wash.....
4	221633		Ga. s.	Llimit.....	10	7	34.3	10.2	4.0	1912	Bellingham, Wash.....
5	226780		Ol. s.	Llimit.....	50	34	59.6	16.1	7.7	1927	Tacoma, Wash.....
6	228025		Ol. s.	Limited.....	57	39	62.7	17.0	8.0	1929	do.....
7	205577		Ga. s.	Linn Sprague.....	6	5	27.3	12.3	2.9	1905	Manahawkin, N. J.....
8	226959		Ol. s.	Llneo.....	28	15	59.7	12.4	4.3	1926	Mobile, Ala.....
9	202016		Ga. s.	Lincoln.....	7	6	27.8	12.6	4.0	1905	Osterville, Mass.....
10	209901		Ga. s.	Lincoln.....	61	41	69.5	16.7	7.6	1912	Port Blakely, Wash.....
11	211101		Ga. s.	Lincoln.....	14	9	33.8	11.5	4.2	1913	Seattle, Wash.....
12	215538		Ol. s.	Lincoln.....	34	16	59.2	16.7	6.1	1917	Sausalito, Calif.....
13	221789		Ol. s.	Lincoln.....	79	54	104.3	14.9	8.3	1917	Jacksonville, Fla.....
14	224482		Ol. s.	Lincoln.....	16	13	41.4	12.0	5.6	1925	Seattle, Wash.....
15	213805		Ga. s.	Lincoln Rock.....	9	8	45.0	10.5	2.8	1915	Lake Bay, Alaska.....
16	141367		Ga. s.	Linda.....	10	8	36.4	14.0	4.6	1888	Bencla, Calif.....
17	140591		Ga. s.	Linda M. Sockwell.....	43	26	63.4	21.3	6.1	1882	Baltimore, Md.....
18	227400		Ga. s.	Lindbergh.....	12	6	36.2	12.2	4.5	1928	Astoria, Oreg.....
19	227654		Ol. s.	Lindbergh.....	78	53	68.0	18.6	8.8	1928	Houghton, Wash.....
20	228010		Ga. s.	Lindbergh.....	16	8	47.4	14.5	3.4	1928	Seaford, Va.....
21	214231		Ga. s.	Lindora.....	11	9	39.2	8.6	3.6	1916	Hoculam, Wash.....
22	223620		Ga. s.	Lindsey.....	19	17	44.0	15.6	3.8	1922	Carrabelle, Fla.....
23	220857		Ol. s.	Lindy.....	23	15	50.1	15.8	5.2	1927	Freeport, N. Y.....
24	227153		Ol. s.	Lindy.....	17	12	40.8	13.0	5.7	1927	Stonington, Conn.....
25	227167		Ol. s.	Lindy.....	73	49	70.4	17.9	8.4	1928	Seattle, Wash.....
26	227172		Ga. s.	Lindy.....	14	6	41.0	11.0	4.5	1921	Unknown.....
27	227428		Ol. s.	Lindy.....	17	11	36.8	11.0	5.0	1928	Sturgeon Bay, Wis.....
28	227744		Ga. s.	Lindy.....	10	7	36.6	9.9	3.8	1913	New York, N. Y.....
29	227422		Ga. s.	Lindy II.....	8	5	31.8	9.3	4.5	1928	Seattle, Wash.....
30	227617		Ga. s.	Linektm.....	14	10	40.1	11.8	3.3	1928	Southport, Me.....
31	202123		Ol. s.	Linta.....	73	40	93.6	17.5	8.7	1905	New York, N. Y.....
32	161634		Ol. s.	Linus.....	28	14	50.0	12.0	4.8	1890	Point Washington, Fla.....
33	221413	MCWII	Ol. s.	Lio.....	7,120	4,351	431.0	69.2	33.4	1921	Baltimore, Md.....
34	209538		Ga. s.	Lion.....	10	7	48.0	11.5	3.0	1911	Morgan City, La.....
35	214731		Ga. s.	Lion.....	40	31	55.9	15.3	7.1	1917	Tacoma, Wash.....
36	224394		Ol. s.	Lion.....	218	50	95.9	25.0	13.8	1924	Groton, Conn.....
37	210686		Ga.w.	Lion Power.....	14	12	68.4	13.6	2.0	1912	Antiquity, Ohio.....
38	226180		Ol. s.	Lisboa.....	54	34	67.0	18.8	7.2	1926	San Diego, Calif.....
39	214035		Ga. s.	Llster.....	7	6	30.2	9.0	4.0	1916	Tacoma, Wash.....
40	209711		Ga. s.	Listo.....	31	21	63.5	13.0	7.0	1912	Los Angeles, Calif.....
41	227081		Ga.w.	Little Bill.....	7	7	36.2	12.0	2.0	1928	Little Rock, Ark.....
42	206104		Ga. s.	Little Billeo.....	6	6	30.3	11.9	3.6	1909	Atlantic City, N. J.....
43	217310		Ga. s.	Little Billy.....	13	11	37.4	10.5	5.6	1918	New York, N. Y.....
44	140491		Ga. s.	Little Blanche.....	7	6	43.0	11.6	3.6	1881	York Co., Va.....
45	211730		Ga. s.	Little Bob.....	11	11	32.6	9.2	4.0	1908	Sturgeon Bay, Wis.....
46	141236		Ga. s.	Little Brother.....	6	6	36.0	11.6	3.7	1892	Terrebonne, La.....
47	212530		Ga. s.	Little Charley.....	41	28	54.6	18.6	6.0	1914	Baltimore, Md.....
48	223685		Ga.w.	Little Dandy.....	13	13	44.0	16.0	2.5	1921	Nemaha, Nebr.....
49	216988		Ga. s.	Little David.....	18	12	56.7	15.0	4.8	1918	Seattle, Wash.....
50	207728		Ga. s.	Little Elsie.....	26	11	53.5	16.7	7.0	1910	East Boothbay, Me.....
51	141620		Ga. s.	Little Esther.....	12	6	38.0	13.0	4.0	1898	Ophella, Va.....
52	140244		Ga. s.	Little Fannie.....	28	19	54.4	15.0	5.9	1877	Bristol, Me.....
53	140284		Ga. s.	Little Fred.....	14	13	43.0	14.0	4.0	1878	Bath, Me.....
54	215564		Ga. s.	Little Fred.....	7	5	27.1	12.2	4.1	1927	New Bedford, Mass.....
55	213777		Ga. s.	Little Georgia.....	5	5	26.4	6.8	2.6	1913	Jackson Harbor, Wis.....
56	209959		Ga. s.	Little Glory.....	50	40	62.2	16.0	6.4	1912	Seattle, Wash.....
57	226520		Ol. s.	Little Heron.....	17	11	47.5	11.7	4.0	1924	Norfolk, Va.....
58	215472		Ol. s.	Little Jack.....	64	40	67.9	16.7	6.7	1917	Tacoma, Wash.....
59	140825		Ga. s.	Little Jennie.....	22	20	57.9	16.3	4.6	1884	Calvert Co., Md.....
60	201405		Ga. s.	Little Jennie.....	19	18	46.4	14.2	4.8	1904	Gloucester, Mass.....
61	215434		Ol. s.	Little Jim.....	10	7	36.9	8.9	4.6	1900	New York, N. Y.....
62	222007	MDNP	Ol. s.	Little Joe.....	250	75	134.3	21.7	10.9	1922	Weems, Va.....
63	223803		Ga. s.	Little Joe.....	6	6	31.3	9.0	3.0	1924	Erie, Pa.....
64	224736		Ol. s.	Little Joe.....	37	14	62.4	16.2	7.5	1925	Rockport, Mass.....
65	220850		Ga.w.	Little Joe.....	12	12	48.0	14.0	3.6	1927	Rulo, Nebr.....

¹ Formerly ga. s. Berlin.

² Formerly U. S. N. ga. s. C. 206.

³ Formerly schooner Laurence F. Corbitt.

⁴ Formerly U. S. N. ga. s. No. Y 1271.

Line No.	Service	Crew	Horse-power	Name of owner	Home port	Address of owner
1	Fsh.	2	b 10	Albert Rohde.....	Milwaukee, Wis.....	409 North Broadway, Green Bay, Wis.
2	Fsh.	5	24	Biloxi Fishermen's Packing Co. (Miss.).....	Gulfport, Miss.....	Biloxi, Miss.
3	Fsh.	1	20	Minnie A. Erickson.....	Ketchikan, Alaska.....	Box 1798.
4	Frt.	1	9	J. L. Leadbetter.....	Seattle, Wash.....	Urban, Wash.
5	Fsh.	8	75	Mate Bakovic.....	do.....	Gig Harbor, Wash.
6	Fsh.	8	120	Paul Dorotich.....	Tacoma, Wash.....	2724 Thirty-first Street.
7	Pas.	1	10	Joel Sprague.....	Philadelphia, Pa.....	Beach Haven, N. J.
8	Tow.	2	60	Lindsay Lumber & Export Co. (Ala.).....	Mobile, Ala.....	23 Lanier Street.
9	Fsh.	2	21	John Tief.....	New York, N. Y.....	Box 161, Portchester, N. Y.
10	Fsh.	3	80	Alaska Pacific Salmon Corporation (Del.).....	Ketchikan, Alaska.....	
11	Fsh.	2	12	Robert Ridley.....	do.....	
12	Fsh.	2	b 90	F. E. Booth Co. (Nev.).....	San Francisco, Calif.....	110 Market Street.
13	Cod.	15	100	Benjamin Pine.....	Gloucester, Mass.....	37 Rogers Street.
14	Fsh.	4	25	Ferdinand Sandness.....	Portland, Oreg.....	4328 Twenty-seventh Avenue SE.
15	Fsh.	2	20	George White.....	Wrangell, Alaska.....	
16	Mso.	1	10	Frank McKeown.....	Seattle, Wash.....	2723 Boylston Avenue North.
17	Oys.	6	36	Herbert R. Sockwell.....	Philadelphia, Pa.....	Maurice River, N. J.
18	Fsh.	1	40	James Rockey.....	Astoria, Oreg.....	Raymond, Wash.
19	Fsh.	7	180	Richard D. Suryan.....	Seattle, Wash.....	1111 Fourteenth Street, Anacortes, Wash.
20	Fsh.	2	35	M. D. White.....	Newport News, Va.....	Seaford, Va.
21	Frt.	2	40	J. E. Sinclair.....	Tacoma, Wash.....	319 North J Street.
22	Frt.	2	10	L. D. Goodson.....	Apalachicola, Fla.....	Carrabelle, Fla.
23	Fsh.	3	45	John Carcich.....	New York, N. Y.....	Freeport, N. Y.
24	Fsh.	1	38	August Reiter.....	do.....	Greenport, N. Y.
25	Fsh.	10	150	Paul P. Sather.....	Ketchikan, Alaska.....	2346 West Fifty-eighth Street, Seattle, Wash.
26	Frt.	2	30	W. T. Bell.....	Norfolk, Va.....	Care of Atlantic Hotel, Main and Granby Streets.
27	Fsh.	3	b 30	Alick Johnson.....	Milwaukee, Wis.....	R. F. D. 1, Ellison Bay, Wis.
28	Fsh.	2	b 20	International Packing Co. (Wash.).....	Seattle, Wash.....	Colman Building.
29	Fsh.	1	18	Linus Jensen.....	Petersburg, Alaska.....	
30	Pas.	1	40	Benjamin L. Coolen.....	Bath, Me.....	Boothbay Harbor, Me.
31	Fsh.	11	140	Frontiera Scola Vessels Co. (Mass.).....	Gloucester, Mass.....	Fort Wharf.
32	Tow.	2	75	L. M. Wilson.....	Mobile, Ala.....	330 Meaher Building.
33	Tnk.	38	b 2,800	Standard Transportation Co. (Del.).....	New York, N. Y.....	26 Broadway.
34	Fsh.	2	20	Matis Vidos.....	New Orleans, La.....	Morgan City, La.
35	Fsh.	6	50	Jakov Rapanich.....	Seattle, Wash.....	318 West Nickerson Street.
36	Tow.	9	600	Cornell Steamboat Co. (N. Y.).....	Albany, N. Y.....	Kingston, N. Y.
37	Tow.	2	12	Fred Kaiser.....	Cincinnati, Ohio.....	Athalia, Ohio.
38	Fsh.	7	125	W. V. Ambrose.....	San Diego, Calif.....	2412 Belt Street.
39	Fsh.	5	12	Louis Pfundt.....	Tacoma, Wash.....	Shelton, Wash.
40	Frt.	1	150	Wilmington Transportation Co. (Calif.).....	Los Angeles, Calif.....	Wilmington, Calif.
41	Tow.	1	30	J. G. Wilbur.....	Memphis, Tenn.....	1900 Lincoln Avenue, Little Rock, Ark.
42	Frt.	1	12	Philadelphia Electric Co. (Pa.).....	Philadelphia, Pa.....	1000 Chestnut Street.
43	Msc.	1	48	New York Trap Rock Corporation (N. Y.).....	New York, N. Y.....	250 Park Avenue.
44	Oys.	1	7	George Cooper.....	Cape Charles, Va.....	Tangier, Va.
45	Fsh.	3	12	Martin B. Mathson.....	Milwaukee, Wis.....	Marinette, Wis.
46	Fsh.	1	54	Robt. J. Younger.....	New Orleans, La.....	Houma, La.
47	Frt.	3	60	John D. Urle.....	Baltimore, Md.....	Chestertown, Md.
48	Fer.	2	20	Seymour Noah.....	Kansas City, Mo.....	Langdon, Mo.
49	Tow.	2	90	Crown Willamette Paper Co. (Del.).....	Portland, Oreg.....	Pittcock Building.
50	Fsh.	7	36	C. J. Bryan.....	Pensacola, Fla.....	General delivery, St. Andrews, Fla.
51	Fsh.	1	15	L. M. Lewis.....	Reedville, Va.....	Ophelia, Va.
52	Frt.	1	50	J. J. McLaughlin Machine Co. (Mass.).....	Gloucester, Mass.....	31 Wharf Street.
53	Frt.	5	24	Lester Coggehall.....	Newport, R. I.....	4 Swan Avenue.
54	Msc.	1	20	Manuel P. Moniz.....	Fall River, Mass.....	1166 Dwelly Street.
55	Fsh.	2	5	Andrew Irr.....	Milwaukee, Wis.....	Detroit Harbor, Wis.
56	Fsh.	4	125	Booth Fisheries Co. (Del.).....	Seattle, Wash.....	Pier 11-B, foot Wall Street.
57	Tow.	3	60	Merritt-Chapman & Scott Corporation (Del.).....	New York, N. Y.....	17 Battery Place.
58	Fsh.	3	90	Annette Island Packing Co. (Wash.).....	Seattle, Wash.....	Blaine, Wash.
59	Frt.	4	14	James H. Mills.....	Cambridge, Md.....	Talbot County, Md.
60	Fsh.	2	16	W. H. Chester.....	New York, N. Y.....	1 Montgomery Street, Jersey City, N. J.
61	Tow.	2	25	Ulster Davis (N. Y.).....	Albany, N. Y.....	1 Second Avenue, Rensselaer, N. Y.
62	Fsh.	30	300	Bellows & Squires Co. (Va.).....	Reedville, Va.....	Ocran, Va.
63	Frt.	1	40	Frank E. Butler.....	Erie, Pa.....	2934 Browns Avenue.
64	Cod.	0	60	Lorenzo Marino.....	Boston, Mass.....	Somerville, Mass.
65	Fer.	2	40	James Vinsonhaler.....	Omaha, Nebr.....	Rulo, Nebr.

* Formerly st. p. V. H. Wright.
 * Formerly ga. w. Chase.

* Formerly ga. s. Texaco 81.
 * Formerly U. S. Navy st. s. No. 878.

Line No.	Official No.	Signal letters	Rig	Name of vessel	Tonnage		Register dimensions			When built	Where built
					Gross	Net	Length	Breadth	Depth		
					Feet			Feet			
1	141676		Ga. s.	Little John	10	6	40.2	14.4	3.2	1900	Biloxi, Miss.
2	141822		Ga. s.	Little Lady	13	9	61.6	8.8	4.3	1902	Detroit, Mich.
3	25944		Ga. s.	Little Lucy	11	10	35.3	13.0	5.5	1877	Labco, Me.
4	141628		Ga. s.	Little Nell	12	9	40.0	15.0	3.1	1899	Morgan City, La.
5	219721		Ol. s.	Little Perina	40	24	60.7	15.3	7.1	1920	Los Angeles, Calif.
6	216891		Ga. s.	Little Rock	13	8	42.6	12.0	3.1	1917	Cut Off, La.
7	211315		Ga. s.	Little Rosie	6	5	29.6	8.8	3.5	1913	Saxman, Alaska
8	211052		Ga. s.	Little Ruth	24	12	52.6	14.3	6.0	1913	Rockport, Mass.
9	209779		Ga. s.	Little Tom	36	24	58.0	14.5	6.2	1912	Seattle, Wash.
10	208350		Ol. s.	Lituya	44	30	58.0	16.0	7.8	1911	do
11	221247		Ga. s.	Lituya	9	6	34.3	9.0	3.8	1921	Tacoma, Wash.
12	222676		Ga. s.	Lituya	8	5	30.0	10.0	4.2	1922	Sitka, Alaska
13	220301		Ga. s.	Live Fish	11	7	40.2	11.1	4.2	1920	Leonardo, N. J.
14	86357		Ga. s.	Lizzie	17	11	43.8	15.2	5.7	1896	Kennobunkport, Me.
15	140356		Ga. s.	Lizzie	14	13	38.8	15.0	5.7	1879	Oyster Bay, N. Y.
16	200881		Ga. s.	Lizzie	13	9	45.0	13.3	4.0	1904	Warron, R. I.
17	141500		Ga. s.	Lizzie B.	11	7	35.3	13.9	3.4	1897	Fairmount, Md.
18	140548		Ga. s.	Lizzie H.	34	24	63.0	18.8	4.7	1882	Tottenville, N. Y.
19	141054		Ga. s.	Lizzie K.	6	6	27.0	13.3	4.0	1890	Noank, Conn.
20	15859		Ga. s.	Lizzie Burt	28	16	55.0	18.0	4.5	1872	Dividing Creek, N. J.
21	140172		Ga. s.	Lizzie May	15	14	43.2	14.2	5.3	1875	Portland, Me.
22	141788		Ga. s.	Lizzie Pettigrove	12	5	35.3	13.6	4.7	1902	Boothbay, Me.
23	140087		Ga. s.	Lizzie D. Bell	16	13	38.3	16.0	4.3	1883	City Island, N. Y.
24	220015	MCFN	Ol. s.	LIZZIE D. SHAW	125	02	90.9	20.0	9.0	1920	Tampa, Fla.
25	140767		Ga. s.	Lizzie J. Robbins	18	12	45.0	16.4	4.1	1885	Mauricetown, N. J.
26	214989		Ga. s.	Lloyd	5	5	28.0	9.0	3.4	1914	Marquette, Wis.
27	217832		Ol. s.	Lloyd C.	50	34	60.1	15.6	7.4	1919	Tacoma, Wash.
28	224343		Ga. s.	Lloyd T.	22	20	58.4	16.2	3.4	1924	Battle, N. C.
29	218712		Ga. s.	Lloyd, Jr.	51	42	60.5	20.4	5.6	1919	Newland, Va.
30	141562		Ga. s.	Lloyd Cox	6	6	37.8	13.2	2.6	1898	Upper Fairmount, Md.
31	223198		Ga. s.	Loangen	15	10	49.8	13.0	4.2	1914	Norfolk, Va.
32	225277	M F V S	Ol. s.	Loantaka	70	19	76.1	16.3	8.0	1925	Tarpon Springs, Fla.
33	207018		Ga. s.	Lobo	32	28	53.3	15.4	6.4	1909	Fort Lee, N. J.
34	227205		Ga. s.	Loecolite	10	6	31.4	10.2	3.7	1928	Ketchikan, Alaska
35	204175		Ga. s.	Loehinvar	57	34	72.1	20.4	9.0	1907	Harpwell, Me.
36	217047		Ga. s.	Loeust Point	15	10	51.6	12.0	4.3	1918	Baltimore, Md.
37	217909		Ga. s.	Loerella	12	10	38.8	12.2	2.9	1906	Hopkins, Va.
38	214471		Ga. s.	Logan II	24	19	50.5	16.0	3.3	1916	North East, Md.
39	215381		Ga. s.	Lols	28	24	52.6	14.2	5.7	1917	Seattle, Wash.
40	224672		Ol. s.	Lols	14	9	42.6	13.0	4.1	1925	Arlington, Fla.
41	226062		Ga. s.	Lols	8	6	35.2	10.2	3.9	1927	Bowers, Del.
42	227308		Ga. s.	Lols	9	6	40.0	11.0	4.2	1916	Los Angeles, Calif.
43	221540		Ga. s.	Lols M.	10	6	36.2	9.7	3.8	1921	Providence, R. I.
44	227609		Ol. s.	Lols M.	11	8	35.1	10.4	4.0	1928	Seattle, Wash.
45	225400		Ol. s.	Lols S.	44	25	68.0	18.5	6.4	1926	San Diego, Calif.
46	214031		Ga. s.	Lols Handy	81	55	85.2	23.8	6.9	1916	Pocomoke City, Md.
47	92651		Ga. s.	Lols Pearl	33	31	61.0	14.4	7.8	1895	Chicago, Ill.
48	200777		Ol. s.	Lols II. Corkum	58	34	70.6	17.4	8.4	1912	Essex, Mass.
49	210421		Ga. s.	Lols M. Candage	44	35	59.0	19.6	6.8	1912	Bluehill, Me.
50	210422		Ga. s.	Loltorer III	14	14	45.6	9.3	4.0	1912	Alton, Ill.
51	208635		Ga. s.	Lola	18	15	30.0	12.9	6.0	1894	Providence, R. I.
52	211213		Ga. s.	Lola	6	6	30.0	7.7	3.2	1913	Detroit, Mich.
53	226785		Ga. s.	Lola	17	11	41.0	12.7	4.4	1926	La Pointe, Wis.
54	141089		Ga. s.	Lola L.	18	10	42.5	14.8	4.8	1890	Northport, N. Y.
55	141171		Ol. s.	Lola M.	45	28	73.2	16.3	5.0	1891	Tottenville, N. Y.
56	204545		Ga. s.	Lola Mae	13	5	48.8	13.4	4.4	1907	Crab Neck, Va.
57	227478		Ol. s.	Lone Eagle	51	31	59.9	17.1	8.1	1928	Gig Harbor, Wash.
58	228537		Ga. s.	Lone Eagle	8	5	32.0	11.1	3.2	1928	Biloxi, Miss.
59	203527		Ga. s.	Lone Fisherman	48	32	50.4	17.4	6.8	1906	Tacoma, Wash.
60	202739		Ga. s.	Lone Star	7	5	30.4	12.4	2.7	1905	Miami, Fla.
61	206949		Ga. s.	Lone Star	9	6	42.0	7.8	6.2	1907	Beaumont, Tex.
62	226733		Ol. s.	LONE STAR	123	53	86.3	21.0	7.5	1927	Newburgh, N. Y.
63	228616		Ga. s.	Lone Star	13	11	34.7	12.6	5.2	1920	Arlington, Fla.
64	228503		Ga. s.	Lone Wolf	42	15	71.5	13.8	6.9	1925	Newport News, Va.
65	202821		Ga. s.	Long Beach	13	12	49.4	13.8	3.0	1890	Moriches, N. Y.
66	218590		Ga. s.	Long Branch V	9	8	47.0	8.0	3.9	1908	Brewerton, N. Y.
67	208875		Ga. s.	Long Cove	8	7	34.0	12.4	3.0	1911	Patchogue, N. Y.
68	201216		Ga. s.	Long John	12	8	37.7	10.0	4.3	1903	Sandusky, Ohio
69	211272		Ga. s.	Longfellow	7	5	32.7	9.8	4.2	1911	Manitowoc, Wis.

1 Formerly ga. s. Winnie Small.
 2 Formerly ga. s. Olymple.
 3 Formerly ga. s. Glenesk.

4 Formerly ol. s. Lorraine D.
 5 Formerly U. S. Navy ga. s. 1349.
 6 Formerly ga. s. Dad-of-Em All.

Line No.	Service	Crew	Horse-power	Name of owner	Home port	Address of owner
1	Fsh.	3	18	Wentzell Bros.	Gulfport, Miss.	Biloxi, Miss.
2	Pas.	1	b 60	Leona G. Frary	Pensacola, Fla.	Valparaiso, Fla.
3	Frt.	2	20	Seth C. Chute	Eastport, Me.	South Street.
4	Fsh.	2	12	Louisiana Oyster and Fish Co. (La.)	New Orleans, La.	Berwick, La.
5	Fsh.	7	b 75	Andrija Petrich	Los Angeles, Calif.	San Pedro, Calif.
6	Frt.	2	25	B. Taltavull	Gulfport, Miss.	Biloxi, Miss.
7	Fsh.	1	12	Joe Johnson	Ketchikan, Alaska	
8	Cod.	7	24	United Fisheries Co. (Mass.)	Gloucester, Mass.	296 Main Street.
9	Fsh.	6	75	Alaska Salmon Corporation (Del.)	Ketchikan, Alaska	
10	Fsh.	11	65	Sunde & d'Evers (Wash.)	do	Colman Dock, Seattle, Wash
11	Fsh.	1	40	J. F. Thornton	Tacoma, Wash.	Myers Church, via Ketchikan, Alaska.
12	Fsh.	1	30	John Thompson	Sitka, Alaska	
13	Fsh.	10	28	Shore Beach Corporation (N. Y.)	New York, N. Y.	Islip, N. Y.
14	Fsh.	2	16	Francis G. Taber	New Bedford, Mass.	5 Weaver Street.
15	Oys.	2	15	J. Whitney Scudder	New York, N. Y.	Huntington, N. Y.
16	Frt.	1	37	Elgel Bergendahl	do	850 Sixty-ninth Street (B).
17	Frt.	2	27	H. F. Brannock (Md.)	Cambridge, Md.	Gay Street.
18	Oys.	2	50	Long Island Oyster Farms (N. Y.)	New York, N. Y.	Northport, N. Y.
19	Fsh.	6	35	Fred Hansen	do	56 Fulton Avenue, Jersey City, N. J.
20	Oys.		30	Walter Donoho	Wilmington, Del.	Seaford, Del.
21	Fsh.	1	20	Aubrey Hazell	Perth Amboy, N. J.	South Amboy, N. J.
22	Msc.	1	10	Christine Martensen	Norfolk, Va.	
23	Oys.	1	38	Geo. M. Still (N. Y.)	New York, N. Y.	Foot Pike Street.
24	Tow.	2	113	Larnie B. Shaw	Philadelphia, Pa.	133 South Fourth Street.
25	Oys.	5	18	Haldeman-Tribbitt-Davidson Oyster Co.	Wilmington, Del.	Bowers, Del.
26	Fsh.	5	8	Frank F. Seidl	Milwaukee, Wis.	Menominee, Mich.
27	Fsh.	3	100	Sunny Point Packing Co. (Wash.)	Ketchikan, Alaska	
28	Fsh.	3	30	Taylor Creek Fish Scrap & Oil Co. (N. C.)	Beaufort, N. C.	
29	Frt.	11	100	Howard L. Hager	Philadelphia, Pa.	Woodbury, N. J.
30	Oys.	3	6	Henry Watts	Reedville, Va.	Colonial Beach, Va.
31	Fsh.	2	70	J. F. Hemphill	Tacoma, Wash.	Gig Harbor, Wash.
32	Pas.	2	90	Graham Eckel	Baltimore, Md.	401 Allegheny Avenue, Towson, Md.
33	Msc.	1	50	Maritime Coal Co. (N. Y.)	New York, N. Y.	8 Bridge Street.
34	Fsh.	1	40	John C. Morton	Ketchikan, Alaska	
35	Cod.	1	20	Frank W. Doughty	Portland, Me.	91 Vesper Street.
36	Tow.	9	80	Bethlehem Shipbuilding Corporation (Del.)	Baltimore, Md.	Stewart Building.
37	Frt.	3	15	Howard Barkley	Crisfield, Md.	Darnes Quarter, Md.
38	Pas.	1	60	S. Clifton Allen	Philadelphia, Pa.	Bridgeport, N. J.
39	Fsh.	2	b 40	Allak Fish Co. (Wash.)	Seward, Alaska	Kodiak, Alaska.
40	Tow.	2	70	Tampa Sand & Shell Co. (Fla.)	Tampa, Fla.	Oak Street & Hillsborough River.
41	Fsh.	2	29	Chas. M. Harrington	Wilmington, Del.	Little Creek, Del.
42	Fsh.	2	35	Santa Monica Pleasure Fishing Boats (Calif.)	Los Angeles, Calif.	Hill Street Building.
43	Pas.	1	20	Percy F. Remington	Providence, R. I.	Cranston, R. I.
44	Fsh.	2	25	Henry Quinnell	Seattle, Wash.	7323 Twenty-third Avenue Northwest.
45	Fsh.	5	120	Guy H. Silva	San Diego, Calif.	1003 West Brooks Street.
46	Frt.	2	100	J. W. Hornsby	Newport News, Va.	Yorktown, Va.
47	Frt.	4	b 75	W. J. Lawrie	Milwaukee, Wis.	388 Buelah Avenue.
48	Fsh.	8	60	William J. Corkum	Boston, Mass.	Everett, Mass.
49	Frt.	2	30	Laman L. Alley	Eastport, Me.	Jonesport, Me.
50	Pas.	2	20	Billy L. Buzzard	Mobile, Ala.	262 Marine Street.
51	Oys.	2	20	Cape Ann Oyster Co.	Providence, R. I.	703 Wickenden Street.
52	Frt.	1	8	City of Sioux City (Iowa)	Sioux City, Iowa	City Hall.
53	Fsh.	3	50	Bayfield Fish Co. (Wis.)	Duluth, Minn.	Bayfield, Wis.
54	Oys.	3	25	Talman Bros.	Bridgport, Conn.	Norwalk, Conn.
55	Msc.	1	150	Gray Engineering & Construction Co. (Conn.)	do	River Road, Greenwich, Conn.
56	Frt.	1	35	W. M. Huggett	Newport News, Va.	Messick, Va.
57	Fsh.	7	90	Paul Paralleh	Tacoma, Wash.	Box 8-A, Gig Harbor, Wash.
58	Fsh.	1	18	Leon Despaux	New Orleans, La.	Empire, La.
59	Pas.	3	110	Juneau Ferry & Nav. Co. (Alaska)	Juneau, Alaska	
60	Fsh.	2	10	I. L. Jones	Miami, Fla.	275 N. W. Seventh Street.
61	Msc.	1	21	Long Bell Lumber Co. (Mo.)	Port Arthur, Tex.	Beaumont, Tex.
62	Tow.	3	500	Lone Star Cement Co. of Louisiana (Del.)	New Orleans, La.	Hibernia Bank Building.
63	Fsh.	3	12	Fritz Mau	Jacksonville, Fla.	Route 1, Box 1796, South Jacksonville, Fla.
64	Fsh.	8	163	Chas. A. Walker	Miami, Fla.	West Palm Beach, Fla.
65	Msc.	2	45	Percy Black	New York, N. Y.	Bayonne, N. J.
66	Pas.	1	30	Geo. N. Fisher	Rochester, N. Y.	Syracuse, N. Y.
67	Frt.	2	16	Wallace E. Bates	Bridgport, Conn.	East Norwalk, Conn.
68	Fsh.	2	30	Bell and Bense Fish Co. (Ohio)	Sandusky, Ohio	Port Clinton, Ohio.
69	Pas.	1	18	Arthur F. Olson	Chicago, Ill.	3745 Seminary Avenue.

7 Formerly schooner John W. Bowdoin.
 8 Formerly ga. s. Mistral.

* Formerly U. S. C. G. ga. s. 188.

Line No.	Official No.	Signal letters	Reg	Name of vessel	Tonnage		Register dimensions			When built	Where built
					Gross	Net	Length	Breadth	Depth		
							Feet	Feet	Feet		
1	141820		Ga. s.	Lonie Buren	26	18	60.0	16.4	4.4	1902	Kinnekeet, N. C.
2	211128		Ga. s.	Louie L.	8	5	30.5	9.8	4.3	1913	Seattle, Wash.
3	202842		Ga. s.	Lonesome Girl	10	8	32.7	14.2	3.3	1906	Holley, Fla.
4	202720		Ga. s.	Lon V. Stephens	12	12	41.6	14.9	4.6	1905	Port Republic, N. J.
5	215011		Ga. s.	Look Out	9	7	41.5	9.1	3.9	1916	Memphis, Tenn.
6	217992		Ga. s.	Loomis	15	10	45.8	13.6	4.0	1919	Kake, Alaska
7	205265		Ga. s.	Loralne	12	8	40.4	11.1	3.8	1908	Boliyar, Tex.
8	215460		Ga. w.	Loralne	11	9	46.6	10.4	2.7	1917	Clarington, Ohio
9	224761		Ol. s.	Loralne	25	17	49.5	14.8	4.2	1925	Cheyboygan, Mich.
10	225632		Ol. s.	Loralne	15	10	40.5	11.4	3.8	1925	Sturgeon Bay, Wis.
11	223186		Ol. s.	Loren	14	10	49.2	13.3	3.5	1914	Norfolk, Va.
12	207877		Ga. s.	Lorena	11	5	37.3	10.6	4.5	1910	Sturgeon Bay, Wis.
13	141778		Ol. s.	Loreas	14	10	49.0	11.4	4.0	1902	Astoria, Oreg.
14	207417		Ga. s.	Lorna	26	18	56.0	12.2	6.8	1906	Sacramento, Calif.
15	200205		Ol. s.	Lorna Foss	31	21	63.1	13.2	5.8	1903	Hoquiam, Wash.
16	140810		Ga. s.	Lorraine	5	5	30.0	10.7	2.6	1885	Grand Caillou, La.
17	208801		Ga. s.	Lorraine	9	6	36.0	9.9	4.0	1911	Olympia, Wash.
18	222413		Ga. s.	Lorraine	9	8	33.2	14.4	2.6	1922	Bridgeport, Conn.
19	227011		Ga. s.	Lorraine K	11	7	33.3	9.9	3.6	1927	Chassell, Mich.
20	224455		Ol. w.	LORRENE	32	32	64.6	20.0	3.6	1925	Grafton, Ill.
21	214444	LGJK	Ol. s.	LOS ALAMOS	3,262	2,002	292.3	47.2	28.1	1916	Baltimore, Md.
22	221288		Ol. s.	Los Angeles H. D. No. 7	43	21	68.8	16.0	7.7	1921	Los Angeles, Calif.
23	141135		Ga. s.	Lotawana	22	15	42.3	13.4	7.2	1889	South Boston, Mass.
24	92567		Ol. s.	Lotta L. Cowles	39	24	69.0	15.2	6.6	1894	Grand Haven, Mich.
25	141622		Ga. s.	Lottie	8	6	38.6	12.3	3.5	1899	Orlole, Md.
26	208805		Ga. s.	Lottie	9	6	29.6	12.0	6.0	1911	Brooksville, Me.
27	203839		Ga. s.	Lottie A.	11	9	40.8	10.0	3.0	1907	Portsmouth, Va.
28	140140		Ga. s.	Lottie B.	11	10	39.6	14.2	4.4	1875	Port Jefferson, N. Y.
29	147747		Ga. s.	Lottie B.	27	18	57.6	17.6	6.5	1901	Tottenville, N. Y.
30	141586		Ga. s.	Lottie N.	14	12	51.3	16.0	3.6	1899	Patchogue, N. Y.
31	222616		Ga. w.	Lottie S.	21	14	48.8	15.6	3.8	1922	Hazleton, Ind.
32	141389		Ga. s.	Lottie Bryant	10	9	31.1	12.2	5.5	1895	Friendship, Me.
33	141731		Ga. s.	Lottie Genever	6	6	27.7	10.9	5.3	1901	do
34	141169		Ga. s.	Lottie May	10	9	51.0	14.3	3.6	1891	St. Peters, Md.
35	207797		Ga. s.	Lottie White	15	7	40.1	10.0	3.3	1910	Orlole, Md.
36	140738		Ga. s.	Lottie E. White	41	22	64.0	23.0	5.7	1884	Wicomico Co., Md.
37	140621		Ga. s.	Lottie L. Thomas	27	16	65.6	17.3	4.9	1883	Madison, Md.
38	203050		Ga. s.	Lotus	14	10	54.6	12.4	3.7	1906	Galveston, Tex.
39	220606		Ga. s.	Lotus	13	9	50.0	10.7	3.3	1904	Morris Heights, N. Y.
40	222614		Ga. w.	Lotus	13	13	63.8	11.4	2.1	1922	Frankfort, Ky.
41	212058		Ga. s.	Lotus Flower	10	8	36.1	11.0	2.5	1909	Atlantic City, N. J.
42	211214		Ga. s.	Lou	6	6	30.0	7.7	3.2	1913	Detroit, Mich.
43	227155		Ga. s.	Lou	10	7	34.5	10.4	4.5	1928	Anacortes, Wash.
44	207005		Ga. s.	Lou Dillon	12	10	31.4	11.4	3.0	1906	Great River, N. Y.
45	213465		Ga. s.	Louelle	11	10	41.4	14.1	3.0	1900	Champ, Md.
46	223593		Ga. s.	Louhelen	16	11	41.0	11.7	5.2	1924	Tacoma, Wash.
47	222883		Ol. s.	Louie	23	13	58.9	11.9	5.0	1923	Astoria, Oreg.
48	226479		Ol. s.	Louie Black	76	42	78.5	19.7	9.5	1927	Los Angeles, Calif.
49	205377		Ga. s.	Louis	15	7	41.0	14.7	4.9	1906	Sausalito, Calif.
50	227756		Ga. w.	Louis	23	18	50.1	11.8	2.8	1928	Powhatan Point, Ohio
51	209088		Ga. s.	Louis B.	7	5	35.2	9.7	3.2	1912	Westlake, La.
52	219465		Ga. s.	Louis I.	11	7	40.5	10.0	4.5	1919	Crittenden, Va.
53	216458		Ga. s.	Louis M.	7	6	39.0	8.4	4.0	1908	Havana, Ill.
54	216347		Ga. s.	Louis Donald	14	10	43.0	12.5	4.0	1917	Sodus Point, N. Y.
55	141232		Ga. s.	Louis Felber	19	10	59.2	16.0	4.4	1892	Orlole, Md.
56	141764		Ol. s.	Louis Feuerstein	30	16	63.0	17.7	5.5	1901	Pocomoke City, Md.
57	227915		Ga. s.	Louis Johnson, jr.	24	11	43.7	15.6	5.1	1928	Biloxi, Miss.
58	212533		Ga. s.	Louis Lee	15	8	42.0	12.6	5.1	1914	Crittenden, Va.
59	225804		Ol. s.	Louis H. Piper	16	10	46.3	14.0	3.9	1925	Morehead City, N. C.
60	140070		Ga. s.	Louisa	10	7	40.0	13.0	3.2	1874	Galveston, Tex.
61	141480		Ga. s.	Louisa	0	5	28.5	13.0	2.9	1893	Patchogue, N. Y.
62	206394		Ga. s.	Louisa A.	13	9	48.6	14.3	2.7	1909	Thunderbolt, Ga.
63	223277		Ga. s.	Louisa A. III	20	13	41.7	14.2	5.2	1923	Fernandina, Fla.
64	141779		Ga. s.	Louisa B.	11	10	46.8	12.0	3.1	1902	Mobile, Ala.
65	201658		Ga. s.	Louisa O.	13	11	45.0	14.9	3.4	1904	Patchogue, N. Y.
66	201411		Ga. s.	Louisa Bush	9	7	38.0	12.6	3.7	1904	Crittenden, Va.
67	140748		Ga. s.	Louisa B. Robinson	30	24	54.0	18.8	5.8	1884	Barneget, N. J.
68	140707		Ga. s.	Louise	22	16	55.6	17.4	5.0	1884	Pocomoke City, Md.
69	141279		Ga. s.	Louise	6	6	30.8	12.8	3.2	1893	Bayport, N. Y.
70	141566		Ga. s.	Louise	23	16	46.2	15.3	5.6	1898	Coupeville, Wash.
71	141601		Ga. s.	Louise	17	10	50.0	16.8	3.9	1990	Scranton, Miss.

¹ Formerly U. S. N. ga. s. No. 1348.

² Formerly st. s. Pilot.

³ Formerly ga. s. Bramell Point.

⁴ Formerly st. s. Margaret McCann.

Line No.	Service	Crew	Horse-Power	Name of owner	Home port	Address of owner
1	Frt.	1	40	W. S. Lankford	Reedville, Va.	Byrdton, Va.
2	Fsh.	1	8	Harold Hansen	Seward, Alaska	Seldovia, Alaska.
3	Frt.	1	10	Noah Jordan	Pensacola, Fla.	Holley, Fla.
4	Pas.	1	10	John G. Knley	Philadelphia, Pa.	Atlantic City, N. J.
5	Frt.	1	20	Anderson-Tully Co.	Memphis, Tenn.	North Second Street.
6	Fsh.	2	30	James Kousk	Wrangell, Alaska	Kake, Alaska.
7	Frt.	2	24	W. L. Thoipe	Houston, Tex.	106 Clifton Street.
8	Fer.	1	10	Vain L. Smittle	Pittsburgh, Pa.	New Martinsville, W. Va.
9	Fsh.	3	45	Fred S. Chapman	Grand Haven, Mich.	Choboygan, Mich.
10	Fsh.	2	36	Otto Anderson	do	Manistee, Mich.
11	Pas.	2	36	Glen Harriman	Tacoma, Wash.	Vaughn, Wash.
12	Frt.	1	40	J. O. Brown & Son	Rockland, Me.	North Haven, Me.
13	Tow.	2	60	Pacific Tow Boat Co. (Wash.)	Seattle, Wash.	1723 Northlake Place
14	Tow.	1	110	Sacramento Transportation Co. (Calif.)	San Francisco, Calif.	1400 Front Street.
15	Tow.	4	150	Foss Co. (Wash.)	Seattle, Wash.	Bolcom Dock, Ballard Station.
16	Fsh.	2	16	Lawrence Irmene	New Orleans, La.	Houma, La.
17	Pas.	2	40	John Gauffin	Petersburg, Alaska	
18	Oys.	2	20	Elmer A. Bassett	Bridgeport, Conn.	978 North Avenue.
19	Fsh.	2	10	Emil Kallianen	Sault Ste. Marie, Mich.	Chassell, Mich.
20	Pas.	1	30	Carl J. Steiner	St. Louis, Mo.	1103 East Sixth Street, Alton, Ill.
21	Tnk.	30	1,650	Standard Transportation Co. (Del.)	New York, N. Y.	26 Broadway.
22	Frt.	4	200	City of Los Angeles (Calif.)	Los Angeles, Calif.	33 City Hall.
23	Pas.	2	60	Karel Pevendra	New York, N. Y.	1336 First Avenue.
24	Tow.	2	80	Cowles Towing Co. (N. Y.)	Buffalo, N. Y.	360 Ohio Street.
25	Oys.	1	10	Charley West	Newport News, Va.	Glass, Va.
26	Frt.	2	7	DeForest H. Gray	Belfast, Me.	Brooksville, Me.
27	Frt.	2	28	John Dorn	Baltimore, Md.	Hampton, Va.
28	Fsh.	6	75	John Olsen	Perth Amboy, N. J.	Seabright, N. J.
29	Tnk.	1	100	Newport Oil Corporation (R. I.)	Newport, R. I.	89 Long Wharf.
30	Frt.	2	32	R. L. Fernandez	New York, N. Y.	109 Walcott Street.
31	Tow.	2	40	White River Materials Co. (Ind.)	Evansville, Ind.	Hazleton, Ind.
32	Fsh.	3	8	John Williams	Gloucester, Mass.	Squam Hill, Rockport, Mass.
33	Frt.	2	35	Manning Distelman	Salem, Mass.	Newburyport, Mass.
34	Frt.	5	40	Edith E. Prann	Annapolis, Md.	Shady Side, Md.
35	Pas.	2	18	John E. White	Crisfield, Md.	Dames Quarter, Md.
36	Oys.	3	24	William J. Short	Wilmington, Del.	Bowers, Del.
37	Frt.	2	28	Edward G. Jay, jr.	Washington, D. C.	Care Metropolitan Electric League of Boston, 164 Federal Street, Boston, Mass.
38	Tow.	1	60	G. B. Zigler Co. (La.)	Lake Charles, La.	Jennings, La.
39	Tow.	2	50	John Ringling Estates (Fla.)	Tampa, Fla.	Sarasota, Fla.
40	Tow.	3	32	Charles Armstrong	Louisville, Ky.	Frankfort, Ky.
41	Pas.	1	18	Otto T. J. Maass	Philadelphia, Pa.	Newport, N. J.
42	Pas.	1	8	City of Sioux City (Iowa)	Sioux City, Iowa	City hall.
43	Fsh.	1	18	John L. Abrams	Seattle, Wash.	Box 327, Anacortes, Wash.
44	Fsh.	1	15	Martin F. Hafl	New York, N. Y.	Seaford, N. Y.
45	Pas.	1	15	George W. Harris	Philadelphia, Pa.	First and Central Avenue, North Wildwood, N. J.
46	Fsh.	4	30	Knute Hildre	Juneau, Alaska	Box 565.
47	Tow.	1	170	John Erickson	Astoria, Ore.	Kerry, Ore.
48	Tow.	3	400	Wilmington Transportation Co. (Calif.)	Los Angeles, Calif.	Wilmington, Calif.
49	Tow.	1	70	R. B. Hemming, jr.	San Francisco, Calif.	345 Berry Street.
50	Fer.	1	15	West Virginia-Powhatan Ferry Co. (W. Va.)	Cincinnati, Ohio	Powhatan Point, Ohio.
51	Msc.	2	50	Atlantic Gulf & Pacific Co.	New York, N. Y.	15 Park Row.
52	Tow.	1	35	Merritt-Chapman & Scott Corporation (Del.)	do	17 Battery Place.
53	Pas.	1	45	John Edlen	Peoria, Ill.	Meredosa, Ill.
54	Frt.	1	30	Ontario Stock Farm (N. Y.)	Cape Vincent, N. Y.	Watertown, N. Y.
55	Oys.	1	24	J. C. Maynard	Newport News, Va.	Williamsburg, Va.
56	Oys.	4	60	W. P. Carmines	do	Hampton, Va.
57	Oys.	4	40	Mrs. L. O. Johnson, sr.	Gulfport, Miss.	1029 Beach Street, Biloxi, Miss.
58	Frt.	1	25	Norfolk Shipbuilding & Dry Dock (Va.)	Norfolk, Va.	Foot Claiborne Avenue.
59	Tow.	3	100	Northwest Florida Corporation (Fla.)	Pensacola, Fla.	Panama City, Fla.
60	Fsh.	1	25	Jack Frost Packing Co. (Tex.)	Corpus Christi, Tex.	Municipal Pier.
61	Msc.	1	18	Cornelius Vander Wenne	New York, N. Y.	West Sayville, N. Y.
62	Fsh.	3	37	Chatham Oyster Co.	Beaufort, S. C.	Box 319.
63	Pas.	3	36	Louis G. Ambos	Savannah, Ga.	Thunderbolt, Ga.
64	Fsh.	5	14	J. C. Hilliard	Gulfport, Miss.	Pascagoula, Miss.
65	Oys.	2	25	Long Island Oyster Farms (N. Y.)	New York, N. Y.	Northport, N. Y.
66	Fsh.	1	24	J. E. Hubbard	Newport News, Va.	Messick, Va.
67	Frt.	2	32	Geo. W. Davis	Eastport, Me.	Luhec, Me.
68	Frt.	2	20	Charles Bembo	Annapolis, Md.	Eastport, Md.
69	Fsh.	1	12	Stanley Jacobs	New York, N. Y.	Sag Harbor, N. Y.
70	Fsh.	5	30	Ross S. Wilson	Seattle, Wash.	Care Ripley Fish Co., Pier 9.
71	Msc.	2	16	Sea Food Co. (Miss.)	Gulfport, Miss.	Biloxi, Miss.

‡ Formerly ga. s. Thistle.
 § Formerly ga. w. Ivy,

† Formerly ga. s. Lillie.
 § Formerly ol. s. Louis J. Becker.

Line No.	Official No.	Signal letters	Rig	Name of vessel	Tonnage		Register dimensions			When built	Where built
					Gross	Net	Length	Breadth	Depth		
							Feet	Feet	Feet		
1	201878		Ga. s.	Louise	11	11	32.9	13.5	4.0	1905	Osterville, Mass.
2	211693		Ga. s.	Louise	18	5	48.5	11.4	4.4	1911	Honolulu, Hawaii
3	211833		Ga. s.	Louise	11	6	37.1	11.4	4.0	1913	Deltaville, Va.
4	213384		Ga. s.	Louise	10	6	35.0	10.5	4.2	1914	East Machias, Me.
5	214328		Ga. w.	Louise	5	5	42.0	8.0	2.0	1916	Clarksville, Tenn.
6	218628		Ga. s.	Louise	10	8	37.0	10.8	4.0	1919	Sitka, Alaska
7	222727		Ga. s.	Louise	30	23	62.5	19.2	4.2	1923	Pascagoula, Miss.
8	223403		Ga. s.	Louise	10	6	40.1	9.5	3.0	1921	Cedar Bayou, Tex.
9	224097		Ga. w.	Louise	9	9	49.0	12.0	2.0	1924	Madison, Ind.
10	224127		Ga. s.	Louise	19	10	43.6	13.6	6.4	1924	Delanco, N. J.
11	224786		Ga. s.	Louise	40	15	63.7	19.0	5.5	1925	Pascagoula, Miss.
12	224875		Ga. s.	Louise	10	9	39.0	10.0	3.3	1911	Linwood, N. J.
13	225706		Ga. w.	Louise	41	12	48.0	13.6	3.2	1926	Newport, Ark.
14	208623		Ga. s.	Louise II	20	13	44.8	12.7	5.6	1911	Seattle, Wash.
15	214086		Ga. s.	Louise III	26	21	44.9	13.1	6.3	1917	Gig Harbor, Wash.
16	201719		Ga. s.	Louise A	8	5	31.0	12.0	6.0	1904	Friendship, Me.
17	227788		Ga. s.	Louise D	7	6	29.8	10.3	3.0	1928	Tuckerton, N. J.
18	141775		Ga. s.	Louise J	6	6	32.5	11.0	3.0	1897	East Quogue, N. Y.
19	220187		Ol. s.	Louise J	56	33	59.3	19.9	6.6	1926	Ruark, Va.
20	207118		Ga. s.	Louise K	9	9	32.0	9.0	3.6	1900	Manitowoc, Mich.
21	227618		Ga. s.	Louise K	16	10	31.2	10.0	4.4	1928	Bay Mills, Mich.
22	141674		Ga. s.	Louise S	38	26	54.6	19.4	6.5	1900	Irontdale, Wash.
23	211655		Ga. s.	Louise S	11	5	34.0	11.6	3.8	1913	Gladstone, Mich.
24	210165		Ga. s.	Louise No. 2	15	10	57.1	13.1	4.5	1912	Astoria, Oreg.
25	208843		Ga. s.	Louise McLoon	17	6	49.7	14.0	5.9	1912	East Boothbay, Me.
26	220334		Ga. s.	Louise Ockers	19	13	45.2	15.2	4.0	1927	Stratford, Conn.
27	226822		Ol. s.	Louise Ray	62	21	63.8	16.7	7.7	1927	Los Angeles, Calif.
28	209431		Ga. s.	Louise Temple	6	5	44.2	10.1	3.0	1910	Sanford, Va.
29	210371		Ga. s.	Louise Virginia	29	23	54.0	16.3	5.2	1912	Bushby, Va.
30	210799		Ol. s.	Louise B. Marshall	120	74	104.8	22.9	11.0	1918	Essex, Mass.
31	222234		Ga. s.	Louise C. Doron	40	36	61.6	16.5	4.9	1922	Milford, Del.
32	213146		Ga. s.	Louisiana	33	23	51.8	14.4	6.5	1915	Tacoma, Wash.
33	215214		Ol. s.	Louisiana II	32	25	51.2	14.5	6.6	1917	do.
34	141248		Ga. s.	Lounger	14	11	35.0	14.2	4.2	1892	Brooklyn, N. Y.
35	223035		Ol. w.	Loutre Island	44	44	64.1	18.4	3.5	1924	Hermann, Mo.
36	222143		Ga. s.	Lovenest II	13	9	36.0	11.0	4.1	1921	Babylon, N. Y.
37	222874		Ga. s.	Lovilla	9	6	36.7	8.0	3.2	1922	Seattle, Wash.
38	212610		Ga. s.	Lowell	26	13	52.8	14.1	3.2	1914	Calais, Me.
39	203360		Ga. s.	Lowella	10	9	26.8	14.4	4.1	1906	Greenport, N. Y.
40	227336		Ga. s.	Lowry Bros	16	7	47.4	13.4	4.2	1927	Laban, Va.
41	213302		Ga. s.	Loyal	23	18	43.4	13.2	5.6	1915	Seattle, Wash.
42	218968		Ga. s.	Loyal	11	9	36.9	9.0	4.4	1912	do.
43	226851		Ga. s.	Loyal	10	7	33.1	12.0	4.3	-----	Unknown
44	141493		Ga. s.	Loyalty	9	9	34.3	12.6	4.0	1894	Portland, Me.
45	224156		Ga. s.	Lui	14	9	38.3	10.7	4.4	1924	Juneau, Alaska
46	141142		Ga. s.	Lubec	49	27	69.5	18.0	6.3	1891	Portland, Me.
47	227103		Ol. s.	Lubec	36	30	50.1	15.6	5.0	1927	Dennysville, Me.
48	207270		Ga. s.	Lubra	19	13	45.0	12.3	4.2	1910	Port Madison, Wash.
49	218054		Ga. s.	Lucella	7	6	28.9	9.4	3.9	1919	Seattle, Wash.
50	141634		Ga. s.	Lucerne	34	14	75.0	14.2	5.3	1886	Baltimore, Md.
51	205864		Ga. s.	Lucia	11	9	28.5	13.8	4.3	1908	Wareham, Mass.
52	213950		Ol. s.	Lucia	95	43	94.2	20.4	9.6	1916	Gloucester, Mass.
53	226414		Ga. s.	Lucia	9	6	37.0	9.5	4.4	-----	Unknown
54	208937		Ga. s.	Lucia A	7	6	23.0	8.5	2.2	1907	Garden Island, Mich.
55	204604		Ga. s.	Lucien	18	8	50.3	14.4	5.3	1907	Vallejo, Calif.
56	202436		Ga. s.	Lucille	14	9	47.0	12.2	3.9	1905	Tacoma, Wash.
57	200604		Ga. w.	Lucille	14	12	60.0	12.0	2.4	1912	Parkersburg, W. Va.
58	205789		Ga. w.	Lucille	13	9	56.0	15.6	2.5	1908	Franklin, La.
59	208588		Ga. s.	Lucille	7	5	25.0	9.0	3.0	1910	Leland, Mich.
60	224120		Ga. s.	Lucille	7	5	35.3	10.5	2.2	1923	Houma, La.
61	224372		Ga. s.	Lucille	16	9	45.3	13.5	4.1	1924	Amburg, Va.
62	226847		Ga. w.	Lucille	32	32	64.8	15.1	2.8	1927	Carrollton, Ky.
63	222611		Ol. s.	Lucille II	16	11	44.6	11.3	4.5	1922	Charlevoix, Mich.
64	224600		Ga. s.	Lucille Ross	13	5	39.6	12.4	4.6	1925	Miami, Fla.
65	216144		Ga. s.	Lucin	11	7	43.5	10.5	4.0	1893	San Francisco, Calif.
66	92730		Ga. s.	Lucinda	14	10	41.6	13.3	4.6	1890	St. Michaels, Md.
67	227199		Ga. s.	Lucky Lindy	21	10	51.1	16.0	3.7	1927	Biloxi, Miss.
68	224230		Ga. s.	Lucky Strike	17	11	47.4	10.0	5.0	1924	Atlantic City, N. J.
69	141537		Ol. s.	Lucretia	37	21	57.3	14.8	7.0	1898	Bristol, Me.
70	214475		Ga. s.	Lucretia	34	22	54.8	17.4	5.0	1916	West River, Md.
71	226531		Ga. s.	Lucretia	9	7	36.4	11.1	3.0	1927	Greenwich, Conn.

1 Formerly U. S. Eng. st. s. Lucerne.

2 Formerly ga. s. Quinault.

Line No.	Service	Crew	Horse-power	Name of owner	Home port	Address of owner
1	Fsh.	3	22	George H. Butler	New Bedford, Mass.	410 Middle Street.
2	Tow.	1	65	Young Bros. (Hawaii)	Honolulu, Hawaii	Pier 12, Nuuanu Street.
3	Frt.	1	10	E. W. Long	Reedville, Va.	Irvington, Va.
4	Frt.	1	8	Bayshore Sardine Co.	Jonesport, Me.	Addison, Me.
5	Tow.	1	12	J. W. Taylor	Nashville, Tenn.	Clarksville, Tenn.
6	Fsh.	1	16	Hood Bay Canning Co. (Wash.)	Sitka, Alaska	Hood Bay, Alaska.
7	Fsh.	5	30	Antielch Packing Co. (Miss.)	Gulfport, Miss.	Biloxi, Miss.
8	Frt.	2	50	Gail Slason	Galveston, Tex.	2200 Thirty-third Street.
9	Tow.	2	20	H. F. Lindsey	Louisville, Ky.	Frankfort, Ky.
10	Fsh.	2	65	Ellery Thompson	New London, Conn.	265 Crystal Avenue.
11	Fsh.	10	30	M. M. Flechas	Mobile, Ala.	Pascagoula, Miss.
12	Pas.	1	40	Howard A. McCoy	Philadelphia, Pa.	Ventner City, N. J.
13	Tow.	5	25	Newport Packet Co. (Ark.)	Memphis, Tenn.	Newport, Ark.
14	Fsh.	1	20	Alaska Pacific Salmon Corporation (Del.)	Ketchikan, Alaska	
15	Fsh.	6	40	Columbia River Smoked Fish Co. (N. Y.)	New York, N. Y.	174 North Eleventh Street (B.).
16	Fsh.	3	12	William E. Moores	Jonesport, Me.	Beals, Me.
17	Pas.	1	14	Thomas E. Driscoll	Philadelphia, Pa.	Tuckerton, N. J.
18	Frt.	1	12	William Foster	New York, N. Y.	Greenport, N. Y.
19	Frt.	2	50	T. Y. Johnston	Norfolk, Va.	Amburg, Ark.
20	Fsh.	2	18	Karl Frans	Grand Haven, Mich.	Manistique, Mich.
21	Fsh.	2	20	Clark R. Ladd	Sault Ste. Marie, Mich.	Bay Mills, Brinley, Mich.
22	Fsh.	2	35	Alaskan Glacier Sea Food Co. (Wash.)	Petersburg, Alaska	
23	Pas.	1	30	John Schaawe	Marquette, Mich.	Gladstone, Mich.
24	Frt.	1	60	Pacific Bridge Co. (Oreg.)	Portland, Oreg.	Foot East Salmon Street.
25	Frt.	3	30	Thorndike & Hix Lobster Co. (Me.)	Rockland, Me.	McLoons Wharf.
26	Fsh.	2	55	Frederick Ockers	New York, N. Y.	West Sayville, N. Y.
27	Fsh.	8	6100	Italian Food Products Co. (Calif.)	Los Angeles, Calif.	1607 West Water Street, Long Beach, Calif.
28	Pas.	3	40	John T. Handy	Crisfield, Md.	Dock Street.
29	Frt.	3	45	Wm. W. Evans	do.	Ewell, Md.
30	Cod.	19	84	J. Manuel Marshall	Gloucester, Mass.	Brown Building.
31	Pas.	3	100	William E. Doron	Philadelphia, Pa.	Bristol, Pa.
32	Fsh.	7	40	Pacific American Fisheries (Me.)	Ketchikan, Alaska	
33	Fsh.	8	40	A. K. MacKenzie	do.	Box 411.
34	Fsh.	2	35	Ocean Fishing Corporation (N. J.)	New York, N. Y.	500 Main Avenue, Bayhead, N. J.
35	Pas.	1	15	Hermann Ferry & Packet Co. (Mo.)	St. Louis, Mo.	Hermann, Mo.
36	Msc.	1	60	Alfred Veltman	New York, N. Y.	Bay Shore, N. Y.
37	Fsh.	1	20	Harry Yank	Seattle, Wash.	1506 Taylor Street.
38	Frt.	2	30	Seaport Navigation Co. (Me.)	Eastport, Me.	Union Wharf.
39	Pas.	2	18	Desire De Bruycker	New York, N. Y.	Jersey City, N. J.
40	Fsh.	3	22	Otis M. Lowry	Reedville, Va.	Beverlyville, Va.
41	Fsh.	5	32	Franklin Packing Co. (Wash.)	Ketchikan, Alaska	
42	Frt.	1	24	Floyd O'Brien	Seattle, Wash.	Everett, Wash.
43	Pas.	2	24	Charles A. Fusaro	New York, N. Y.	Huntington, N. Y.
44	Msc.	1	16	Frank Hook	do.	Stamford, Conn.
45	Fsh.	1	40	L. P. Dawes	Juneau, Alaska	
46	Tow.	4	20	Maine Coast Pulpwood Co. (Me.)	Bangor, Me.	
47	Fer.	2	40	Passamaquoddy Ferry & Navigalon Co. (Me.)	Eastport, Me.	Lubec, Me.
48	Fsh.	5	20	Dick Harris	Seattle, Wash.	Box 755.
49	Fsh.	1	15	A. R. Bigley	Ketchikan, Alaska	3439 West Twenty-third Street.
50	Oys.	3	60	H. E. Hudgkins	Newport News, Va.	Cobbs Creek, Va.
51	Msc.	1	30	Bathing Beach Corporation (Conn.)	New York, N. Y.	Greenwich, Conn.
52	Cod.	15	120	John Chisholm Vessels Co. (Mass.)	Gloucester, Mass.	35 Wharf Street.
53	Pas.	6	30	Herman Schlobohm	New York, N. Y.	Glendale, N. Y.
54	Tow.	1	15	Arthur J. Zipp	Grand Haven, Mich.	Charlevoix, Mich.
55	Tow.	2	60	Bay Transport Co.	San Francisco, Calif.	Pier 38.
56	Fsh.	3	40	Libby, McNeill & Libby (Me.)	Seattle, Wash.	88 Hamlin Street.
57	Tow.	2	18	Kentucky & Ohio Transportation Co. (Ky.)	Louisville, Ky.	Carrollton, Ky.
58	Tow.	3	40	E. J. Carlos	New Orleans, La.	Harvey, La.
59	Fsh.	2	12	William Carlson	Grand Haven, Mich.	Leland, Mich.
60	Fsh.	2	14	Jules Verret	New Orleans, La.	Dulac, Va.
61	Fsh.	2	25	R. C. Forrest, jr.	Newport News, Va.	Jeffs, Va.
62	Tow.	2	25	Kentucky & Ohio Transportation Co. (Ky.)	Louisville, Ky.	Carrollton, Ky.
63	Fsh.	3	60	Rasmus Henriksen	Grand Haven, Mich.	Charlevoix, Mich.
64	Tow.	2	60	Northwest Florida Corporation of St. Paul (Fla.)	Pensacola, Fla.	Panama City, Fla.
65	Tow.	2	40	Pioneer Tug Boat Co. (Wash.)	Seattle, Wash.	Hoquiam, Wash.
66	Frt.	1	40	John A. Johnson	Baltimore, Md.	1624 Aliceanna Street.
67	Fsh.	5	24	B. Taltavull	Gulfport, Miss.	525 East Howard Avenue.
68	Pas.	1	65	George J. Roseman, jr.	Philadelphia, Pa.	Biloxi, Miss. Roseman's Lane, Cape May, N. J.
69	Cod.	8	70	Gerry Shoapes	Gloucester, Mass.	231 East Main Street.
70	Frt.	3	30	Clinton L. Vermillion	Baltimore, Md.	2904 Brighton Street.
71	Fsh.	1	28	Winfield S. Mills	Bridgeport, Conn.	Greenwich, Conn.

* Formerly ga. s. Montour.

Line No.	Official No.	Signal letters	Rig	Name of vessel	Tonnage		Register dimensions			When built	Where built
					Gross	Net	Length	Breadth	Depth		
					Feet						
1	221808		Ga. s.	Lucy	19	17	43.5	18.8	4.0	1921	West Mystic, Conn.
2	224045		Ol. s.	Lucy D.	32	16	54.5	14.6	5.5	1924	Houston, Tex.
3	218359		Ga. s.	Lucy V.	17	11	51.4	13.0	4.4	1912	Fisherman, Va.
4	216120		Ga. s.	Lucy R.	8	6	33.2	9.2	4.3	1918	Seattle, Wash.
5	140747		Ga. s.	Lucy and Willie	17	13	44.4	17.0	4.3	1884	Leesburg, N. J.
6	210186		Ga. w.	Lucy Bell	9	8	51.0	11.0	1.9	1912	Nashville, Tenn.
7	204051		Ga. s.	Lucy King	9	7	42.3	13.0	3.1	1907	McClennanville, S. C.
8	214665		Ga. s.	Lucy Lee	9	7	33.8	11.0	3.0	1916	Galveston, Tex.
9	140514		Ga. s.	Lucy E. Smith	9	9	29.1	13.6	4.2	1882	Noank, Conn.
10	211783		Ga. s.	Lucy R. Ruark	15	8	42.4	12.7	3.7	1913	Fishing Creek, Md.
11	141659		Ga. s.	Ludeah	11	9	41.0	11.0	4.6	1899	New York, N. Y.
12	223893		Ga. s.	Lue No. 1	11	9	50.0	20.6	3.4	1924	Toledo, Oreg.
13	140954		Ga. s.	Lue Ockers	6	5	31.8	13.2	3.3	1888	Patchogue, N. Y.
14	207483		Ol. s.	Luella	21	19	42.8	14.3	5.6	1910	Green Cove Springs, Fla.
15	203781		Ga. s.	Luerline	12	7	40.0	12.5	3.3	1906	Crisfield, Md.
16	220291		Ga. s.	Lugger	6	5	31.3	9.0	3.0	1920	Emerson, Mich.
17	203998		Ga. s.	Lula	13	9	46.0	9.0	3.8	1906	Dames Point, Fla.
18	227577		Ga. w.	Lula	10	10	37.1	20.9	2.9	1928	Glasgow, Mont.
19	211446		Ga. s.	Lula E.	14	9	37.7	11.4	3.6	1908	Milton, Fla.
20	216138		Ga. s.	Lula J.	9	6	33.0	9.1	3.8	1918	La Conner, Wash.
21	140653		Ga. s.	Lula Scott	7	7	36.5	10.6	2.2	1883	Georges Island, Md.
22	211004		Ol. s.	Lulle R.	25	17	65.5	12.7	5.5	1913	Mobile, Ala.
23	141308		Ga. s.	Lulu	10	9	23.0	12.5	5.9	1887	Rockland, Me.
24	209194		Ga. s.	Lulu H.	8	6	31.5	9.6	3.9	1910	Traverse City, Mich.
25	141737		Ga. s.	Lulu L.	18	14	48.2	15.9	6.5	1901	Lubec, Me.
26	141437		Ga. s.	Luly	10	8	41.5	10.5	3.0	1896	Timberneck Creek, Va.
27	219837		Ga. s.	Lumberette	6	5	32.5	10.0	2.7	1913	Rockaway Beach, N. Y.
28	216129		Ga. s.	Lumen	13	10	36.9	12.2	5.5	1916	Poulsbo, Wash.
29	215271		Ga. s.	Lummi II	57	38	59.7	16.3	8.2	1917	Tacoma, Wash.
30	215290		Ga. s.	Lummi Bay	40	31	57.1	15.2	6.8	1917	do
31	209816		Ga. s.	Luna	19	13	40.7	13.0	5.1	1912	do
32	141481		Ga. s.	Lunette	16	13	42.2	15.2	6.0	1897	Lubec, Me.
33	204627		Ga. s.	Lunette	10	6	32.6	10.7	3.0	1907	Key West, Fla.
34	225676		Ga. s.	Lura	10	8	35.6	10.4	3.0	1926	Atlantic, N. O.
35	210221		Ga. s.	Lura May	9	6	38.8	12.4	3.6	1912	Crittenden, Va.
36	207522		Ga. s.	Lusitania	10	7	45.3	11.1	3.9	1903	Carrotoman, Va.
37	226245		Ol. s.	Lusitania	138	74	91.5	22.9	8.8	1927	Los Angeles, Calif.
38	209961		Ol. s.	Lusterlite	119	101	100.0	22.0	4.9	1912	So. Jacksonville, Fla.
39	222011		Ol. s.	Lutcher Brown	29	13	56.0	16.3	4.6	1922	Orange, Tex.
40	210692		Ga. s.	Luther G.	17	14	42.6	13.3	3.6	1912	Marines, N. O.
41	141197		Ga. s.	Luther Bateman	34	21	50.4	19.3	5.7	1891	Bridgeton, N. J.
42	141167		Ga. s.	Luther Hornsby	16	9	57.0	15.2	4.3	1891	St. Peters, Md.
43	226736		Ga. s.	Luxor	46	31	59.4	16.0	7.2	1927	Tacoma, Wash.
44	227484		Ga. w.	Luzerne	16	16	59.8	11.0	1.9	1923	Allenport, Pa.
45	210949		Ga. s.	Lydia	41	31	54.8	20.4	5.0	1913	New Haven, Conn.
46	210025		Ga. s.	Lydia	18	16	52.2	14.6	4.0	1910	Tilghman, Md.
47	224314		Ol. s.	Lydia	61	42	62.3	20.9	6.8	1927	Oxford, Md.
48	212789		Ga. s.	Lydia G.	7	5	39.5	9.1	3.1	1914	Atlantic, N. O.
49	211604		Ga. s.	Lydia R.	23	20	44.8	13.9	5.9	1913	Bound Brook, N. J.
50	224631		Ga. s.	Lydia S.	7	5	29.9	10.0	4.1	1918	Tacoma, Wash.
51	140357		Ga. s.	Lydia Grant	26	17	47.6	17.0	5.2	1879	Kennebunk, Me.
52	140377		Ga. s.	Lydia Van Name	12	8	38.7	16.4	4.4	1879	Tottenville, N. Y.
53	214940		Ga. s.	Lynnhaven	65	37	74.5	19.4	6.1	1917	Morehead City, N. C.
54	141677		Ga. s.	Lynnwood	6	6	36.9	12.9	2.8	1900	Cambridge, Md.
55	213822		Ga. s.	Lyra	10	7	34.0	9.4	4.2	1915	Tampa, Fla.
56	211534		Ol. s.	M. B.	15	9	37.5	9.5	4.8	1913	Jacksonville, Fla.
57	220204		Ga. s.	M. City	8	5	40.1	10.8	2.4	1920	Atlantic, N. O.
58	213331		Ga. s.	M. Lupton	29	20	61.0	15.0	3.4	1914	Whortonville, N. C.
59	92596		Ga. s.	M. Madeleine	31	16	57.0	17.2	7.0	1894	Essex, Mass.
60	227192		Ol. s.	M. Sue	8	6	38.4	12.2	3.3	1927	Shiloh, N. C.
61	202403		Ga. s.	M. A. Mason	10	5	47.1	10.3	3.3	1905	Irvington, Va.
62	92241		Ga. s.	M. A. Roberts	9	9	53.0	15.0	3.8	1890	Solomons Island, Md.
63	208283		Ga. s.	M. B. Trotman	28	23	57.0	17.0	4.5	1910	Portsmouth, Va.
64	201975		Ga. s.	M. B. Wright	16	11	52.4	12.2	3.7	1905	Sandy Bottom, Va.
65	213589		Ga. s.	M. C. Dixon	13	9	38.2	10.8	5.9	1915	Atlantic, N. O.
66	208122		Ga. s.	M. E. C.	9	6	32.2	10.5	3.6	1910	Bellingham, Wash.
67	227669	MGVQ	Ol. s.	M. J. DERRY	356	224	125.4	28.0	11.0	1928	Kearny, N. J.
68	92573		Ol. s.	M. J. Fitzsimmons	38	27	58.6	21.3	4.8	1894	Tottenville, N. Y.

¹ Formerly ga. s. Wireless.

Line No.	Service	Crew	Horse-power	Name of owner	Home port	Address of owner
1	Fsh.	1	32	Charles Lewis.....	New London, Conn.	West Mystic, Conn.
2	Tow.	11	100	W. D. Haden Co. (Tex.).....	Galveston, Tex.	814 American National Building, Westland, Va.
3	Fsh.	3	25	L. W. Shelton.....	Reedville, Va.	808 Sullivan Street, Port Norris, N. J.
4	Fsh.	2	12	Thomas Culver.....	Seattle, Wash.	Perryville, Tenn.
5	Oys.	3	32	Henry W. Randolph.....	Philadelphia, Pa.	72 George Street, Harrisburg, Tex.
6	Pas.	1	13	W. S. Dennison.....	Nashville, Tenn.	70 City Avenue, New Britain, Conn.
7	Frt.	2	15	Robert Gorman.....	Charleston, S. C.	Tangler, Va.
8	Tow.	2	60	George Bacon.....	Houston, Tex.	Elizabeth, N. J.
9	Msc.	1	8	Cerroll A. Conklin.....	Hartford, Conn.	Waldport, Oreg.
10	Oys.	1	20	W. F. Kelloy.....	Reedville, Va.	West Sayville, N. Y.
11	Pas.	1	20	William Wimmer.....	Newark, N. J.	1065 East Tenth Street, Jacksonville, Fla.
12	Fer.	1	30	J. S. Middleton.....	Newport, Oreg.	
13	Fsh.	1	25	Peter Van Vessen.....	New York, N. Y.	
14	Tow.	2	45	H. E. Jones.....	Jacksonville, Fla.	
15	Fsh.	1	25	B. L. Coggins.....	Newport News, Va.	Suffolk, Va.
16	Pas.	1	12	John W. Shine.....	Marquette, Mich.	Sault Ste. Marie, Mich.
17	Pas.	1	17	G. W. Washington.....	Jacksonville, Fla.	Orangedale, Fla.
18	Fer.	1	29	Leo Hatcher.....	Great Falls, Mont.	Glasgow, Mont.
19	Tow.	2	18	O. P. Shields.....	Apalachicola, Fla.	St. Marks, Fla.
20	Fsh.	1	18	Wesley Myers.....	Ketchikan, Alaska	
21	Oys.	2	15	Elijah J. Jester.....	Capo Charles, Va.	Chincoteague, Va.
22	Tow.	3	120	Mobile & Gulf Navigation Co. (Ala.).....	Mobile, Ala.	Foot Palmetto Street, Machlasport, Me.
23	Cod.	4	15	F. V. Thompson.....	Jonesport, Me.	Traverse City, Mich.
24	Fsh.	2	18	Anthony Sheleski.....	Grand Haven, Mich.	295 Northern Avenue, Hayes Store, Va.
25	Cod.	3	30	Michael T. Driscoll.....	Boston, Mass.	Broad Channel, N. Y.
26	Oys.	2	18	William James.....	Newport News, Va.	
27	Msc.	1	25	Martin Grenechan.....	New York, N. Y.	
28	Fsh.	3	20	T. H. Albrightsen.....	Ketchikan, Alaska	
29	Fsh.	7	85	Stuart Corporation (Wash.).....	Seattle, Wash.	Stuart, Wash.
30	Fsh.	7	50	Nakat Packing Corporation (N. Y.).....	Ketchikan, Alaska	
31	Fsh.	5	30	Mrs. Alva Anderson.....	do	
32	Frt.	2	32	Leroy Carter.....	Eastport, Me.	Lubec, Me.
33	Fsh.	1	28	Walter Henry Thompson.....	Key West, Fla.	Care Baker Fish Market, Second Avenue Bridge, Miami, Fla.
34	Frt.	2	15	Charlie Mason.....	Beaufort, N. C.	Atlantic, N. C.
35	Tow.	1	18	J. Q. Joyner.....	Norfolk, Va.	R. F. D. 4, Suffolk, Va.
36	Frt.	2	24	Thelbert Evans.....	Cape Charles, Va.	Tangler, Va.
37	Fsh.	10	b 300	Manuel G. Rosa.....	San Diego, Calif.	Point Loma, Calif.
38	Frt.	5	60	St. Johns River Transportation Co. (Fla.).....	Jacksonville, Fla.	Orlando, Fla.
39	Tow.	2	100	Higman Towing Co. (Tex.).....	Port Arthur, Tex.	Orange, Tex.
40	Frt.	1	24	A. H. Moore.....	Beaufort, N. C.	Gillett, N. C.
41	Oys.	6	36	Robert L. Jeffries.....	Philadelphia, Pa.	Port Norris, N. J.
42	Frt.	6	16	W. S. Smith.....	Reedville, Va.	Sunny Bank, Va.
43	Fsh.	8	50	Joseph Milich.....	Tacoma, Wash.	2715 McKarver Street, Box 34, South Side Branch Post Office, Terrell, Tex.
44	Tow.	2	b 45	William Fortner.....	Pittsburgh, Pa.	Tilghman, Md.
45	Frt.	3	60	E. H. R. Green.....	Galveston, Tex.	Wittman, Md.
46	Frt.	2	22	R. J. Rldgaway.....	Cambridge, Md.	Oriental, N. C.
47	Frt.	3	60	Robert Leo Ford.....	Baltimore, Md.	Westchester, N. Y.
48	Frt.	1	12	H. L. Bowen.....	New Bern, N. C.	1816 Seventh Street, Anacortes, Wash.
49	Pas.	3	37	George H. Cowles, jr.....	New York, N. Y.	Deer Isle, Me.
50	Fsh.	2	14	R. W. Shaffer.....	Tacoma, Wash.	158 Front Street, Morehead City, N. C.
51	Frt.	2	16	Winfield G. Joyce.....	Bar Harbor, Me.	Northeast, Md.
52	Fsh.	1	10	August Larson.....	Perth Amboy, N. J.	General delivery, Sarasota, Fla.
53	Frt.	12	60	Carteret Fish Scrap & Oil Co.....	Beaufort, N. C.	734 NW Sixth Avenue, Morehead City, N. C.
54	Msc.	5	16	Wm. T. Hall.....	Baltimore, Md.	Marshallberg, N. C.
55	Pas.	1	40	George H. Knapp.....	Tampa, Fla.	309 Twenty-first Street, 208 Pearl Street, Irvington, Va.
56	Tow.	2	45	E. Daniels.....	Miami, Fla.	Curtis Bay, Md.
57	Msc.	1	18	W. G. Willis.....	Beaufort, N. C.	Eclipse, Va.
58	Frt.	2	17	D. R. Lewis.....	do	Tylerton, Md.
59	Fsh.	5	24	Liberty Fish & Oyster Co. (Tex.).....	Galveston, Tex.	Morehead City, N. C.
60	Tow.	2	60	O. S. Wright.....	Elizabeth City, N. C.	Hoonah, Alaska.
61	Oys.	1	12	John H. Mason.....	Reedville, Va.	44 Whitehall Street, Greenport, N. Y.
62	Frt.	1	12	Willis Smith.....	Baltimore, Md.	
63	Frt.	3	25	Charles G. Adams.....	Norfolk, Va.	
64	Frt.	2	24	Edwin C. Smith.....	Orisfield, Md.	
65	Pas.	4	24	W. G. Willis.....	Beaufort, N. C.	
66	Fsh.	2	12	Albert Judson.....	Juneau, Alaska.	
67	Tnk.	5	360	United Petroleum Transport Co. (N. Y.).....	New York, N. Y.	
68	Frt.	1	37	Jesse M. Monsell.....	do	

Line No.	Official No.	Signal letters	Rig	Name of vessel	Tonnage		Register dimensions			When built	Where built
					Gross	Net	Length	Breadth	Depth		
1	206703		Ga. s.	M. J. R.	10	7	42.3	14.2	3.6	1909	Brooklyn, N. Y.
2	121275		Ga. s.	M. J. R. III.	41	28	50.0	17.4	8.5	1903	South Boston, Mass.
3	217122		Ga. s.	M. J. W.	12	8	53.0	19.1	3.3	1918	Los Angeles, Calif.
4	212084		Ga. s.	M. K. Gertrude	8	7	40.3	9.3	2.1	1914	Atlantic, N. C.
5	222795		Ga. s.	M. L. Riggin	38	21	57.8	20.3	6.3	1923	Dorchester, N. J.
6	211388		Ga. s.	M. M. Marks	82	62	87.3	18.5	7.5	1913	Pocomoke City, Md.
7	223298		Ga. s.	M. P. Co. No. 1.	77	56	105.0	15.0	7.2	1918	Norfolk, Va.
8	223209		Ga. s.	M. P. Co. No. 2.	77	56	105.0	15.0	7.2	1919	do
9	223300		Ga. s.	M. P. Co. No. 3.	68	49	105.0	15.0	7.2	1917	Camden, N. J.
10	201826		Ga. s.	M. P. McDonagh	50	43	73.8	20.0	6.2	1907	Greenport, N. Y.
11	221978		Ga. s.	M. S. Gertrude	30	22	54.6	16.1	3.5	1922	Sealevel, N. C.
12	92312		Ga. s.	M. S. Quay	12	11	41.1	15.4	4.2	1891	Atlantic City, N. J.
13	202789		Ga. s.	M. S. Quay II.	14	12	49.3	16.3	4.8	1906	do
14	93035		Ga. s.	M. T. Tucker	11	7	48.9	14.0	3.8	1900	Solomons, Md.
15	72545		Ga. s.	M. V. Bennett	10	9	51.5	13.3	3.5	1893	Orlolo, Md.
16	91896		Ga. s.	M. Blanche Hayward	10	5	58.0	14.0	4.3	1886	Solomons Island, Md.
17	92750		Ga. s.	Mabel	9	6	27.0	12.4	4.0	1895	Bath, Me.
18	201172		Ga. s.	Mabel	15	10	54.0	11.6	4.0	1904	Hopkins, Va.
19	201754		Ga. s.	Mabel	9	5	45.0	9.0	3.0	1905	Pocomoke City, Md.
20	210182		Ga. s.	Mabel	7	6	29.1	9.3	4.3	1912	Port Republic, N. J.
21	212463		Ga. s.	Mabel	6	6	24.4	8.2	3.2	1914	Green Bay, Wis.
22	218321		Ol. s.	Mabel	42	28	61.6	14.0	7.2	1919	Los Angeles, Calif.
23	223808		Ga. s.	Mabel	12	5	41.2	11.0	4.5	1924	Ilwaco, Wash.
24	227027		Ga. s.	Mabel	11	8	44.0	11.3	4.3	1917	Los Angeles, Calif.
25	92846		Ga. s.	Mabel A.	14	13	48.5	16.3	3.8	1898	Patchogue, N. Y.
26	218218		Ga. s.	Mabel C.	11	9	35.5	10.2	4.3	1919	Seattle, Wash.
27	224187		Ga. s.	Mabel C.	12	8	35.6	11.0	4.8	1924	New York, N. Y.
28	200236		Ga. s.	Mabel M.	8	5	35.5	9.8	3.5	1903	Chester, Conn.
29	227681		Ga. s.	Mabel M.	13	9	38.2	13.2	4.3		Unknown
30	210210		Ga. s.	Mabel V.	8	6	30.0	11.6	3.6	1912	Stratford, Conn.
31	90046		Ga. s.	Mabel and Edith	53	44	64.3	23.0	5.1	1868	San Francisco, Calif.
32	93105		Ga. s.	Mabel E. Bryson	39	23	62.8	18.2	8.3	1901	South Bristol, Me.
33	216113		Ga. s.	Ma-Bell J.	9	6	33.4	9.0	4.8	1918	Seattle, Wash.
34	92931		Ga. s.	Mabelle	6	6	27.8	10.6	5.8	1899	Friendship, Me.
35	215575		Ol. s.	Mable	5	5	28.1	10.8	3.6	1917	Somers Point, N. J.
36	223713		Ol. s.	Mable	32	17	56.4	14.2	6.0	1924	Cedar Bayou, Tex.
37	224046		Ol. s.	MABLE F.	28	23	56.7	15.1	5.3	1924	Erie, Pa.
38	92952		Ga. s.	Mae	9	6	38.0	12.3	6.2	1892	Eastport, Me.
39	224704		Ga. w.	Mae	14	9	49.8	13.0	2.7	1925	Portsmouth, Ohio
40	200523		Ga. s.	Mackerel	12	8	43.0	10.8	5.1	1903	Tacoma, Wash.
41	201707		Ga. s.	Macushla	24	16	52.5	12.0	4.7	1905	New York, N. Y.
42	212784		Ga. s.	Madalene F. Mears	22	10	56.1	16.8	5.0	1914	Pocomoke City, Md.
43	91997		Ga. s.	Madallne Brandt	6	5	29.2	12.6	3.0	1887	Patchogue, N. Y.
44	93014		Ga. s.	Madeleine	10	8	30.0	14.6	3.8	1900	Bay Shore, N. Y.
45	207396		Ga. s.	Madelline	31	14	58.6	17.3	4.8	1910	Morehead City, N. C.
46	216478		Ga. s.	Madelline	12	5	47.1	11.1	4.3	1918	Ellsworth, Me.
47	222717		Ga. s.	Madelline	23	12	48.4	15.2	5.9	1923	Friendship, Me.
48	220258		Ga. s.	Madelline II.	11	7	38.4	10.4	4.3	1920	Rahway, N. J.
49	209903		Ga. s.	Madelline J.	31	25	48.3	13.5	7.0	1912	Seattle, Wash.
50	226772		Ga. s.	Madelline T.	7	5	34.0	9.5	3.5	1927	Bowers, Del.
51	226437		Ol. s.	Madollne and Flora	43	18	62.0	16.5	6.9	1927	Damariscotta, Me.
52	92365		Ga. s.	Madge	6	5	28.0	12.4	3.2	1885	Islip, N. Y.
53	201023		Ga. s.	Madge	9	6	37.7	13.2	3.2	1904	Patchogue, N. Y.
54	212621		Ga. s.	Madison	11	8	41.7	10.4	2.9	1914	Wit, N. C.
55	226142		Ol. w.	Madison	60	60	64.5	20.0	5.3	1926	Connor, Fla.
56	226632		Ol. s.	Madisonville	141	92	114.6	26.0	6.0	1927	Madisonville, La.
57	223208		Ol. s.	Madrona	28	17	54.4	13.0	6.6	1923	Tacoma, Wash.
58	206745		Ga. s.	Mae	12	10	42.0	10.3	3.6	1909	Marshfield, Oreg.
59	227619		Ol. s.	Mae	69	25	70.4	19.0	7.6	1928	Brooklyn, N. Y.
60	220431		Ga. s.	Mae K.	29	19	49.1	16.0	6.1		Unknown
61	228496		Ga. s.	Mae R.	7	6	30.4	9.3	3.0	1929	Cape May, N. J.
62	215339		Ga. w.	Maecanna	12	7	49.8	11.9	2.6	1917	St. Louis, Mo.
63	206670		Ga. w.	Mae Belle	7	7	50.0	10.0	2.0	1909	Cloverport, Ky.
64	207990		Ga. s.	MAEANNA	12	8	40.5	8.9	2.5	1910	St. Louis, Mo.
65	204963		Ga. s.	Magazine	15	10	43.3	11.3	3.1	1907	Vallejo, Calif.
66	212731		Ga. s.	Magdalene	41	27	56.4	14.5	6.0	1911	Tacoma, Wash.
67	222629		Ol. s.	Magdalene	74	50	105.7	15.9	8.0	1917	Clayton, N. Y.
68	222868		Ga. s.	Magellan	11	7	27.2	10.3	3.8	1923	Juneau, Alaska
69	17837		Ga. s.	Maggie	12	12	41.0	15.2	3.8	1866	Sayville, N. Y.
70	92375		Ga. s.	Maggie	58	29	61.8	20.4	8.0	1891	Albion, Calif.
71	93184		Ga. s.	Maggie	7	6	43.0	13.5	3.0	1901	Hopkins, Va.

1 Formerly ga. s. Felstedquin.

2 Formerly U. S. Navy subchaser 134.

3 Formerly U. S. Navy subchaser 135.

4 Formerly U. S. Navy subchaser 212.

5 Formerly Jap. Ga. s. {a "T. H. O."

6 Formerly Jap. Ga. s. {b "Tenyo."

Line No.	Service	Crew	Horse-power	Name of owner	Home port	Address of owner
1	Fsh.	2	28	John Selbert	New York, N. Y.	609 Ninth Avenue.
2	Pas.	2	30	Joseph Havraneck	do.	418 East Seventy-eighth Street.
3	Fer.	1	50	San Pedro Transportation Co. (Calif.)	Los Angeles, Calif.	East San Pedro, Calif.
4	Msc.	1	9	S. E. Styron	Beaufort, N. C.	Davis, N. C.
5	Oys.	6	37	Roy Yates	Philadelphia, Pa.	Bivalve, N. J.
6	Fsh.	12	75	Beaufort Fish Scrap & Oil Co. (N. C.)	Beaufort, N. C.	Elks Building.
7	Frt.	2	220	E. E. Bailey	Houston, Tex.	7906 Daytona Avenue.
8	Fsh.	2	220	do.	do.	Do.
9	Frt.	2	220	do.	do.	Do.
10	Oys.	8	110	Greenport Oyster Co. (N. Y.)	New York, N. Y.	Greenport, N. Y.
11	Frt.	2	36	Preston Mooney	Elizabeth City, N. C.	Lake Landing, N. C.
12	Frt.	2	15	Hill Dredging Co. (N. J.)	Philadelphia, Pa.	Ventnor, N. J.
13	Pas.	1	40	Samuel W. Giberson	do.	Absecon, N. J.
14	Frt.	2	12	F. W. Bragg	Beaufort, N. C.	Orracoke, N. C.
15	Frt.	1	8	Lewis J. Fisher	Crisfield, Md.	Vienna, Md.
16	Frt.	2	50	J. T. Mills, jr.	Newport News, Va.	Hampton, Va.
17	Pas.	1	20	Charles D. Newhouse	Providence, R. I.	29 Elbow Street.
18	Fsh.	2	32	R. M. Watkins	Newport News, Va.	Messick, Va.
19	Frt.	2	40	United Electric Welding Corporation (Va.)	Norfolk, Va.	809 Citizens Bank Building.
20	Fsh.	2	18	Jerry Mazzarella	Philadelphia, Pa.	108 Forty-second Street, Sea Isle City, N. J.
21	Fsh.	3	b 10	Lester F. Groll	Milwaukee, Wis.	Oconto, Wis.
22	Fsh.	7	b 90	Jacob Berntsen	Los Angeles, Calif.	357 Tenth Street, San Pedro, Calif.
23	Fsh.	3	20	Matt Waltari	Seattle, Wash.	1124 West Cushing Street, Aberdeen, Wash.
24	Pas.	3	40	R. W. McClellan	Los Angeles, Calif.	Box 170, Costa Mesa, Calif.
25	Mso.	1	15	Guy Osborn	Perth Amboy, N. J.	Keyport, N. J.
26	Fsh.	2	15	Neil Miller	Ketchikan, Alaska	
27	Pas.	1	48	George E. Jantzen	New York, N. Y.	404 Sound View Avenue.
28	Frt.	1	10	Arthur Kline	Hartford, Conn.	East Wethersfield, Conn.
29	Fsh.	1	40	Tollak L. Matland	New York, N. Y.	2228 Cropsey Avenue (B).
30	Oys.	2	20	J. Waldron Bayles	do.	Oyster Bay, N. Y.
31	Frt.	2	40	Margaret A. Wilder	San Francisco, Calif.	Third and Berry Streets.
32	Fsh.	10	24	Anton Henriksen	New York, N. Y.	196 Court Street (B).
33	Fsh.	2	12	John Jevick	Seattle, Wash.	4734 Twelfth Avenue, SW.
34	Frt.	1	8	Twitchell Champlin Co. (Me.)	Portland, Me.	252 Commercial Street.
35	Pas.	1	24	Seth Cuff	Philadelphia, Pa.	Pleasantville, N. J.
36	Tow.	6	100	W. L. Jones	Galveston, Tex.	321 Guaranty Building.
37	Tow.	2	100	George Fickenworth	Erie, Pa.	509 East Eleventh Street.
38	Frt.	1	12	F. C. Barnes	Bangor, Me.	416 Hammond Street.
39	Tow.	2	60	Portsmouth Sand & Gravel Co. (Ohio)	Cincinnati, Ohio	Portsmouth, Ohio.
40	Fsh.	8	30	A. Starklof	Ketchikan, Alaska	Craig, Alaska.
41	Pas.	2	36	James Boyle	Miami, Fla.	Box 1211.
42	Oys.	3	15	Milbourne J. Elliott*	Crisfield, Md.	Elllott, Md.
43	Oys.	1	12	Kasse Zegel	New York, N. Y.	West Sayville, N. Y.
44	Fsh.	1	25	Charles F. Veltman	do.	Bay Shore, N. Y.
45	Pas.	3	60	Chesapeake Ferry Co. (Va.)	Norfolk, Va.	706 Front Street.
46	Frt.	2	38	J. A. Young & Co. (Mass.)	Boston, Mass.	79 Commercial Wharf.
47	Fsh.	5	50	George E. Drake	New York, N. Y.	Bay Shore, N. Y.
48	Pas.	1	20	Julius E. Frank	Newark, N. J.	Rahway, N. J.
49	Fsh.	5	40	Ole Stokke	Seattle, Wash.	2821 West Sixty-seventh Street.
50	Fsh.	1	22	George W. Flach	Wilmington, Del.	Bowers, Del.
51	Cod.	8	60	Sumner P. Whitney	Rockland, Me.	7 Granite Street.
52	Msc.	1	8	Charles F. Foster	New York, N. Y.	Hampton Bays, N. Y.
53	Frt.	1	24	Mamie E. Swezey	do.	Patchogue, N. Y.
54	Frt.	1	12	Daniel H. Ward	Beaufort, N. C.	Morehead City, N. C.
55	Frt.	5	60	Colby Transportation Co. (Fla.)	Jacksonville, Fla.	Ocala, Fla.
56	Pas.	10	360	Dendinger Transportation Co. (La.)	New Orleans, La.	Madisonville, La.
57	Tow.	3	100	Jennie Olson (trustee)	Tacoma, Wash.	450 Middle Waterway.
58	Tow.	1	40	Coos Bay Dredging Co. (Oreg.)	Marshfield, Oreg.	967 Central Avenue.
59	Fsh.	8	125	Andrew B. Anderson	New York, N. Y.	5613 Fifth Avenue (B).
60	Fsh.	3	70	Joseph F. O'Boyle	do.	11 Moore Street.
61	Pas.	2	25	H. Russell Reinhard	Cape May, N. J.	Roseman Avenue.
62	Pas.	1	40	Guy M. Baltuff	St. Louis, Mo.	Grafton, Ill.
63	Frt.	1	15	Henry Harrod	Louisville, Ky.	
64	Pas.	1	70	C. E. Kennedy	Memphis, Tenn.	714 North Seventh Street.
65	Pas.	1	60	Max N. Schaefer	San Francisco, Calif.	San Rafael, Calif.
66	Frt.	3	100	American Packing Co. (Wash.)	Seattle, Wash.	Everett, Wash.
67	Fsh.	10	660	Samuel S. Edwards	New York, N. Y.	Amagansett, N. Y.
68	Msc.	1	16	Sam Elstead	Juneau, Alaska	
69	Frt.	2	24	George T. Taylor	Norfolk, Va.	Portsmouth, Va.
70	Frt.	1	110	M. S. Lauritzen	San Francisco, Calif.	Richmond, Calif.
71	Fsh.	3	18	Gorman Snow	Reedville, Va.	Remo, Va.

* Formerly ga. y. Sally Growler.
 † Formerly ol. s. Mlokey.
 ‡ Formerly U. S. Navy subchaser 147.

* Sold to A. Starklof, Craig, Alaska, but not yet redocumented.

Line No.	Official No.	Signal letters	Rtg	Name of vessel	Tonnage		Register dimensions			When built	Where built		
					Gross	Net	Length	Breadth	Depth				
					Feet			Feet			Feet		
1	223124		Ga. s.	Maggie	15	13	35.4	16.4	2.4		Blind Slough, Oreg.		
2	226966		Ga. s.	Maggie	10	9	36.6	10.9	3.0	1919	Colington, N. C.		
3	02036		Ga. s.	Maggie C.	32	27	63.0	18.0	4.9	1895	Draw Bridge, Md.		
4	210395		Ga. w.	Maggie J.	10	10	47.6	11.0	2.5	1912	Cincinnati, Ohio		
5	91827		Ga. s.	Maggie Daniels	24	10	53.3	16.5	4.4	1886	Mauricetown, N. J.		
6	221416		Ga. w.	Maggie Jiggs	7	6	32.0	8.0	1.5	1921	Frankfort, Ky.		
7	212752		Ga. s.	Maggie Lee	8	6	46.1	11.0	3.5	1914	Rumbley, Md.		
8	215096		Ga. s.	Maggie Riley	8	8	27.6	9.0	3.1	1906	Marinette, Wis.		
9	92497		Ga. s.	Maggie A. Howlett	29	25	58.0	19.3	5.9	1893	Greenwich Pier, N. J.		
10	92522		Ga. s.	Maggie S. Myers	24	11	50.0	18.1	5.2	1893	Bridgeton, N. J.		
11	216825		Ga. s.	Magie Isle	8	5	37.8	10.3	3.4	1918	Los Angeles, Calif.		
12	93243		Ol. s.	Magie Safety	71	48	73.4	17.1	8.2	1901	Brooklyn, N. Y.		
13	202974		Ga. s.	Magician	57	52	78.4	19.1	6.2	1906	Greenport, N. Y.		
14	213260		Ga. s.	Magna	7	5	28.3	10.1	3.2	1913	Tacoma, Wash.		
15	93393		Ga. s.	Magnet	69	47	82.3	18.2	8.1	1903	Brooklyn, N. Y.		
16	208418		Ga. s.	Magnet	9	6	30.4	11.3	4.7	1911	Noank, Conn.		
17	213034		Ga. s.	Magnet	14	12	37.2	11.3	5.2	1914	Nyack, N. Y.		
18	215215		Ga. s.	Magnet	41	31	56.2	15.2	7.0	1917	Tacoma, Wash.		
19	93364		Ga. s.	Magnolia	29	10	57.1	18.3	4.2	1902	Mon Louis, Ala.		
20	210119		Ga. s.	Magnolia	40	24	56.6	14.2	7.7	1912	Seattle, Wash.		
21	211131		Ga. s.	Magnolia	8	6	44.2	10.4	4.4	1912	Poquoson, Va.		
22	212164		Ga. s.	Magnolia	49	33	59.3	16.8	5.3	1914	Fairhaven, Calif.		
23	215419		Ol. s.	Magnolia Stella	12	8	44.0	13.2	3.2	1917	Houston, Tex.		
24	92481		Ga. s.	Maguire	10	6	49.0	16.3	3.3	1892	Northumberland Co., Va.		
25	224680	MFS D	Ol. s.	Mahoe	230	62	110.0	24.8	13.4	1925	Seattle, Wash.		
26	215624		Ol. s.	Maid O' Mist	8	5	30.0	9.4	3.3	1916	St. James, Mich.		
27	207670		Ga. s.	Maidstone	17	15	43.6	13.0	5.6	1910	Patchogue, N. Y.		
28	227101		Ga. s.	Main	11	8	36.8	10.4	4.8	1927	Seattle, Wash.		
29	18415		Ga. s.	Maine	25	9	42.6	18.5	4.0	1865	Leesburg, N. J.		
30	212501		Ga. s.	Matne	10	8	41.6	11.8	3.8	1914	San Diego, Calif.		
31	213139		Ga. s.	Malne	29	19	45.4	14.0	6.3	1915	Tacoma, Wash.		
32	222485		Ga. s.	Majestic	48	41	66.8	15.0	4.0	1922	New Orleans, La.		
33	223177		Ol. s.	Majestic	49	33	60.4	15.8	8.0	1923	Seattle, Wash.		
34	224858		Ga. s.	Majestic	41	28	58.0	15.4	7.4	1925	Gig Harbor, Wash.		
35	225407		Ol. s.	Majestic	17	11	38.8	11.0	4.5	1925	Sturgeon Bay, Wis.		
36	225507		Ol. s.	Majestic	14	9	36.8	11.2	5.3	1926	Seattle, Wash.		
37	225673		Ga. s.	Majestic	9	6	33.4	12.4	5.1	1926	Bridgeport, Conn.		
38	228076		Ol. w.	MAJOR	59	40	64.7	18.0	3.7	1928	Charleston, W. Va.		
39	91808		Ga. s.	Major Todd	10	6	50.3	13.7	2.9	1885	Somerset County, Md.		
40	201990		Ga. s.	Major Wilcox	15	13	49.0	12.5	4.4	1904	Sandusky, Ohio.		
41	212788		Ol. s.	Makana	41	10	64.7	17.6	6.2	1914	Honolulu, Hawaii.		
42	211428		Ga. s.	Mainsplna	22	15	51.0	12.0	4.0	1913	Flr, Wash.		
43	222046		Ga. s.	Malemute	11	8	36.4	10.3	4.3	1922	Tacoma, Wash.		
44	221607		Ga. s.	Mallard	11	7	36.4	10.0	3.6	1910	Wallsville, Tex.		
45	225370		Ga. s.	Mallard	11	8	32.6	9.5	3.9	1907	Mantowoc, Wis.		
46	226407		Ol. s.	Mallard	29	23	45.0	12.0	5.4	1927	do.		
47	226034		Ga. s.	Malolo	30	20	49.5	13.3	8.2	1926	Seattle, Wash.		
48	200550		Ga. s.	Malvina	16	13	43.0	15.8	4.4	1903	Key West, Fla.		
49	92404		Ol. s.	Malvina S. Anderson	51	39	69.0	23.4	5.3	1892	Handsboro, Miss.		
50	228580		Ga. s.	Mamie	7	5	33.5	9.9	3.6	1920	Alpena, Mich.		
51	226077		Ga. s.	Mamie E.	7	5	28.5	11.7	3.0		Unknown		
52	210845		Ga. s.	Mamie G.	27	16	58.5	17.0	4.0	1912	Columbia, N. C.		
53	204638		Ga. s.	Mamie J.	7	5	44.5	11.4	2.5	1907	Morgan City, La.		
54	225136		Ga. s.	Mamie J.	23	16	50.4	13.4	4.7	1925	Ruark, Va.		
55	8685		Ol. s.	Mamie Coyle	50	25	69.0	15.0	7.7	1870	Chester, Pa.		
56	221630		Ga. s.	Mana	10	8	33.0	12.3	4.5		Unknown		
57	209672		Ga. s.	Manana	13	9	33.0	9.6	4.5	1912	Los Angeles, Calif.		
58	213341		Ol. s.	Manhattan	38	25	62.6	18.3	2.4	1915	Morehead City, N. C.		
59	92547		Ga. s.	Manie T. Venable	10	9	53.0	14.1	3.0	1893	Fairmount, Md.		
60	205457		Ga. s.	Manila	14	9	47.8	11.4	4.9	1904	San Francisco, Calif.		
61	211412		Ga. s.	Manila	14	0	40.0	11.5	4.8	1913	Seattle, Wash.		
62	218926		Ga. s.	Manitou	8	6	28.2	9.0	4.0	1919	Northport, Mich.		
63	221696		Ga. s.	Mankato	10	8	36.6	9.5	4.5	1921	Kingston, Wash.		
64	202621		Ga. s.	Manly	10	10	45.6	13.2	2.4	1905	Smyrna, N. C.		
65	227982		Ol. s.	Manning	15	10	47.1	12.4	3.7	1928	Rock Hall, Md.		
66	223340		Ga. s.	Man O' War	22	18	45.3	12.3	3.9	1922	Memphis, Tenn.		
67	225691		Ol. s.	Man O' War	28	17	55.8	15.0	5.1	1926	Rainier, Oreg.		
68	203814		Ga. s.	Mao II.	30	18	60.4	12.9	6.0	1906	New Haven, Conn.		
69	222964		Ol. s.	Mao IV.	78	53	104.3	15.0	8.1	1917	Morris Heights, N. Y.		

1 Formerly schooner Mary T.

2 Formerly schooner N. R. Godfrey.

Line No.	Service	Crew	Horse-power	Name of owner	Home port	Address of owner
1	Frt.	2	30	J. K. Manning	Astoria, Oreg.	Brownsmead, Oreg.
2	Pas.	2	24	John Toler	Manteo, N. C.	Mashoes, N. C.
3	Frt.	3	25	James E. Batchelor	Baltimore, Md.	Chestertown, Md.
4	Tow.	2	12	Licking Coal & Towboat Co. (Ky.)	Cincinnati, Ohio	318 Main Street.
5	Oys.	4	25	Leo Ferguson	Philadelphia, Pa.	Leesburg, N. J.
6	Pas.	3	24	Charles Whitehead	Louisville, Ky.	Frankfort, Ky.
7	Frt.	1	16	Fred Kellam	Crisfield, Md.	General delivery.
8	Fsh.	3	8	Arthur Peterson	Milwaukee, Wis.	Marinette, Wis.
9	Oys.	7	36	John Flynn	Philadelphia, Pa.	Merchantville, N. J.
10	Oys.	5	36	George B. Burt	do	Cedarville, N. J.
11	Pas.	1	75	Newport Bay Investment Co. (Calif.)	Los Angeles, Calif.	Balboa, Calif.
12	Tow.	5	160	Marine Translt Corporation (N. Y.)	New York, N. Y.	17 Battery Place.
13	Oys.	5	100	Long Island Oyster Farms (N. Y.)	do	Northport, N. Y.
14	Fsh.	1	12	Alaska General Fisheries (T. A.)	Seward, Alaska	Anchorage, Alaska.
15	Frt.	4	180	Valvoline Oil Co. (N. J.)	New York, N. Y.	165 Broadway.
16	Fsh.	1	16	Silas W. Mott	Newport, R. I.	New Shoreham, R. I.
17	Pas.	1	24	Charles Moller	Miami, Fla.	Box 553.
18	Fsh.	7	b 50	Ante Trutanich	Los Angeles, Calif.	555 Sixteenth Street, San Pedro, Calif.
19	Pas.	3	50	Magnolia Springs Transportation Co.	Mobile, Ala.	Magnolia Springs, Ala.
20	Fsh.	6	55	H. Nordness	Ketchikan, Alaska	
21	Frt.	1	20	Hugh Smith	Annapolis, Md.	Airdale, Md.
22	Tow	3	80	Crowley Launch & Tugboat Co. (Calif.)	San Francisco, Calif.	Pier 14.
23	Fsh.	1	15	J. A. Cobolfini	Corpus Christi, Tex.	Brownsville, Tex.
24	Frt.	1	24	S. W. Robbins	Newport News, Va.	Hampton, Va.
25	Tow.	13	b 720	Young Bros. (Hawaii)	Honolulu, Hawaii	Pier 12, Nuunau Street.
26	Fsh.	2	16	Hugo Lundquist	Grand Haven, Mich.	Box 40, Ensign, Mich.
27	Frt.	2	48	W. Tyson Dornay	New York, N. Y.	East Hampton, N. Y.
28	Fsh.	2	20	John Olson	Seattle, Wash.	Seattle Hotel, James Street and Yesler Way.
29	Oys.	6	36	Jesse G. Gaskell, jr.	Philadelphia, Pa.	Port Norris, N. J.
30	Fsh.	2	40	M. F. Prioste	San Diego, Calif.	1304 Columbia Street.
31	Fsh.	6	45	Pacific American Fisheries (Me.)	Seattle, Wash.	South Bellingham, Wash.
32	Frt.	6	65	Anthony Morovich	New Orleans, La.	Empire, La.
33	Fsh.	7	65	P. Pettersen	Ketchikan, Alaska	
34	Fsh.	8	50	Johan Bujacich	Tacoma, Wash.	Gig Harbor, Wash.
35	Fsh.	3	b 30	Harry Hagan	Milwaukee, Wis.	Detroit Harbor, Wis.
36	Fsh.	2	b 20	C. R. Johnson	Seattle, Wash.	3257 West Sixty-fifth Street.
37	Fsh.	1	30	Charles Walwick	Bridgeport, Conn.	517 Birmingham Street.
38	Tow.	1	100	Charles Ward Engineering Works (W. Va.)	Pittsburgh, Pa.	Charleston, W. Va.
39	Frt.	2	17	H. K. Wilson	Newport News, Va.	Hampton, Va.
40	Fsh.	1	30	Booth Fisheries Co. (Del.)	Chicago, Ill.	205 North Michigan Avenue.
41	Msc.	2	216	Young Bros. (Hawaii)	Honolulu, Hawaii	Pier 12, Nuunau Street.
42	Pas.	2	18	Franklin Good	Seattle, Wash.	Mount Vernon, Wash.
43	Frt.	1	16	Cascade Timber Co. (Wash.)	Tacoma, Wash.	822 Tacoma Building.
44	Tow.	1	28	Ben Pucar	Galveston, Tex.	5409 Avenue J.
45	Fsh.	4	b 28	William Anderegg	Milwaukee, Wis.	Sturgeon Bay, Wis.
46	Fsh.	3	60	Arthur Lonzo	do	Two Rivers, Wis.
47	Tow.	3	60	E. F. Dunlap	Seattle, Wash.	La Conner, Wash.
48	Fsh.	3	8	B. D. Trevor	Key West, Fla.	1227 Division Street.
49	Frt.	5	60	C. C. Cullom	New Orleans, La.	Springfield, La.
50	Fsh.	2	65	A. M. Eeles	Port Huron, Mich.	251 South Second Avenue, Alpena, Mich.
51	Pas.	2	20	Charles M. Drake	Perth Amboy, N. J.	Colonia, N. J.
52	Frt.	2	50	C. B. Cooper	Elizabeth City, N. C.	Columbia, N. C.
53	Fsh.	1	16	Rocco Galasso	New Orleans, La.	Morgan City, La.
54	Pas.	3	48	James L. Jordan	Annapolis, Md.	Box 117.
55	Tow.	7	180	United Porto Rico Sugar Co. (P. R.)	San Juan, P. R.	Caguas, P. R.
56	Msc.	2	50	Stephen L. Harker	New York, N. Y.	Bayonne, N. J.
57	Fsh.	1	16	Hugh MacKay	Los Angeles, Calif.	Avalon, Calif.
58	Pas.	2	75	New York City Ocean Beach Corporation (N. Y.)	New York, N. Y.	421 Seventh Avenue.
59	Frt.	4	9	Raymond Knopp	Annapolis, Md.	Deale, Md.
60	Tow.	1	80	San Rafael Freight & Transfer Co. (Calif.)	San Francisco, Calif.	Pier 9.
61	Frb.	1	50	Robinson Fisheries Co. (Wash.)	Seattle, Wash.	Oakes Avenue, Anacortes, Wash.
62	Fsh.	1	14	John White	Port Huron, Mich.	Cheboygan, Mich.
63	Fsh.	3	20	John R. Larson	Seattle, Wash.	711 North Seventy-ninth Street.
64	Frt.	1	20	Herbert Morris	Beaufort, N. C.	Merriman, N. C.
65	Fsh.	2	16	Gilbert Ashley	Baltimore, Md.	Rock Hall, Md.
66	Pas.	2	30	C. A. Dukes	Memphis, Tenn.	378 North M-In Street.
67	Fsh.	3	75	Chinook Packing Co. (Wash.)	Astoria, Oreg.	Chinook, Wash.
68	Cod.	5	60	James Sabella	Boston, Mass.	292 North Street.
69	Frt.	6	100	Frederick W. Esterhill	do	15 Roseclair Street, Dorchester, Mass.

* Formerly ga. s. Ella Wood No. 2.

* Formerly U. S. Navy subchaser 242.

Line No.	Official No.	Signal letters	Rig	Name of vessel	Tonnage		Register dimensions			When built	Where built	
					Gross	Net	Length	Breadth	Depth			
								Feet	Feet	Feet		
1	222505		Ol. s.	¹ Maple Leaf	102	69	81.3	20.0	9.9	1919	Camden, N. J.	
2	223382		Ga. w.	Maranatha	13	8	40.0	10.0	1.6	1923	Paducah, Ky.	
3	216344		Ol. s.	Marathon	37	29	57.1	15.5	6.7	1918	Tacoma, Wash.	
4	92648		Ga. s.	Marcella	0	6	27.3	12.5	3.1	1895	Atlantic City, N. J.	
5	227640		Ga. s.	Marcheta	12	9	35.7	10.5	5.6	1928	Tacoma, Wash.	
6	208057		Ga. s.	March Gale	6	5	38.0	12.2	2.7	1906	Hunting Creek, Va.	
7	92467		Ga. s.	² Marcus Fuss	18	12	60.8	15.9	4.4	1892	Somerset Co., Md.	
8	215102		Ga. s.	³ Murey	10	8	34.2	9.3	4.6	1917	Seattle, Wash.	
9	225189		Ga. s.	Marden	13	8	42.3	10.0	4.4	1904	Baltimore, Md.	
10	227608		Ga. s.	Mardl Gras	12	8	43.0	9.9	5.7	1928	Los Angeles, Calif.	
11	220050		Ga. s.	Mareco	21	16	49.2	12.4	4.8	1920	Newport News, Va.	
12	228202		Ga. s.	Marena	8	7	36.0	10.4	2.4	1925	Atlantic, N. C.	
13	200124		Ga. s.	Margaratha L. P.	24	17	50.0	19.0	3.9	1903	Bonfouca, La.	
14	207115		Ga. s.	Margaret	10	8	45.0	11.3	3.0	1909	Crisfield, Md.	
15	208483		Ga. s.	Margaret	36	18	60.2	16.4	8.0	1911	Seattle, Wash.	
16	208810		Ga. s.	Margaret	8	7	26.2	8.5	3.5	1908	Manitowoc, Wis.	
17	209610		Ga. s.	Margaret	9	6	55.0	13.3	3.0	1912	White Stone, Va.	
18	213018		Ga. s.	Margaret	20	16	41.4	12.5	5.5	1915	Seattle, Wash.	
19	213123		Ga. s.	Margaret	6	5	36.5	10.0	3.9	1906	Tilghmans Island, Md.	
20	214018		Ga. s.	Margaret	12	9	35.0	10.5	4.0	1916	Anacortes, Wash.	
21	214764		Ga. s.	Margaret	6	5	28.2	12.6	3.5	1898	Bay Head, N. J.	
22	219044	LWKC	Ol. s.	⁴ Margaret (composite)	432	240	114.0	26.9	19.3	1892	San Francisco, Calif.	
23	220656		Ga. s.	Margaret	7	6	45.2	9.8	2.9	1918	Tilghmans Island, Md.	
24	222151		Ga. s.	Margaret	21	15	46.5	13.7	4.4	1922	Beaufort, N. C.	
25	223010		Ga. s.	Margaret	8	7	33.0	11.7	3.9	1923	Dorchester, N. J.	
26	223598		Ga. s.	Margaret	24	12	46.7	13.0	5.5	1924	Camden, Me.	
27	223604		Ga. s.	Margaret	20	13	52.4	11.7	2.3	1924	Greenville, Miss.	
28	224608		Ga. s.	Margaret	11	9	34.0	10.0	4.2	1924	Saxman, Alaska.	
29	226232		Ga. s.	Margaret	16	10	53.5	13.4	4.3	1925	Susan, Va.	
30	228313		Ol. s.	Margaret	24	16	47.3	12.5	5.3	1929	Quincy, Mass.	
31	224903		Ga. s.	Margaret A	23	19	48.4	14.8	4.5	1925	Morehead City, N. C.	
32	226411		Ga. s.	Margaret A	10	7	32.2	10.0	3.0	1927	Northport, Mich.	
33	222460		Ga. s.	Margaret B	8	7	32.3	10.1	4.3	1922	Camden, N. J.	
34	206561		Ol. s.	Margaret D	35	14	65.8	15.2	7.2	1909	Ashtabula Harbor, Ohio.	
35	227087		Ga. s.	Margaret D	6	5	20.8	8.6	2.3	1927	Sealevel, N. O.	
36	226902		Ga. s.	Margaret H	9	7	33.7	10.0	3.7	1924	Moore, Pa.	
37	219553		Ga. s.	Margaret J	25	17	53.8	15.4	4.8	1920	Baltimore, Md.	
38	227740		Ga. s.	Margaret J	28	19	49.0	13.5	6.2	1927	Seattle, Wash.	
39	226997		Ol. s.	Margaret J	33	33	64.8	17.8	3.0	1927	Madison, Ind.	
40	225820		Ga. s.	⁵ Margaret K	10	7	38.6	9.2	4.2	1909	Boston, Mass.	
41	218050		Ga. s.	Margaret P	13	11	36.2	12.0	4.2	1919	Sitka, Alaska.	
42	207326		Ga. w.	Margaret R	12	12	56.2	15.0	2.2	1910	Antiquity, Ohio.	
43	225214		Ol. s.	Margaret R	24	24	64.4	14.0	3.2	1925	Nashville, Tenn.	
44	207307		Ga. s.	Margaret S	29	19	55.8	13.5	5.8	1910	Everett, Wash.	
45	217993		Ga. s.	Margaret T	12	10	35.1	10.6	4.2	1919	Seattle, Wash.	
46	225529		Ga. s.	Margaret W	28	22	58.8	15.5	6.8	1926	Pensacola, Fla.	
47	162316		Ga. s.	Margaret Atkinson	50	50	71.5	21.6	5.9	1904	Lankford, Md.	
48	223742		Ga. s.	Margaret Bell	29	12	59.9	18.0	4.4	1924	Crittenden, Va.	
49	91100		Ga. s.	Margaret Dora	8	8	50.0	11.4	2.8	1878	Smiths Island, Md.	
50	219086		Ga. s.	Margaret Grosse	17	16	38.5	11.5	4.0	1917	Little Swamico, Wis.	
51	223379		Ol. s.	Margaret Leo	31	13	56.6	16.7	5.6	1923	Crittenden, Va.	
52	212396		Ga. s.	Margaret MacDonald	11	9	37.8	10.8	4.5	1914	Wechawken, N. J.	
53	213106		Ga. s.	Margaret Raye	65	55	63.5	20.5	4.9	1915	Greenport, N. Y.	
54	227832		Ol. s.	MARGARET RICHARDSON	17	17	44.0	9.6	4.9	1928	Nashville, Tenn.	
55	218645		Ol. s.	⁶ Margaret A. Wilder	24	8	51.8	13.8	5.0	1919	San Francisco, Calif.	
56	14299		Ga. s.	Margaret E. E. Armiger	38	35	65.1	21.1	4.9	1873	Accomac County, Va.	
57	221099		Ol. s.	Margarett	12	8	36.3	12.5	3.2	1925	Jacksonville, Fla.	
58	216907		Ga. s.	Margarett E.	14	12	36.5	13.2	3.6	1918	Portsmouth, Va.	
59	225807		Ga. s.	Margaretha III	15	10	43.3	10.3	4.5	1926	Westville, N. J.	
60	200363		Ga. s.	Margaretta	22	12	48.8	13.6	5.0	1903	Elizabeth City, N. C.	
61	202114		Ol. s.	Margaretta	20	6	54.1	14.8	4.7	1905	Pocomoke City, Md.	
62	223401		Ga. s.	Margaretta Brown	16	8	42.0	13.7	5.4	1923	Hilton Village, Va.	
63	223947		Ol. s.	Margaretta Lorraine	36	24	59.0	17.4	3.7	1924	Colincock, N. C.	
64	213591		Ga. s.	MARGERY 3	26	14	56.7	12.2	2.5	1915	Grafton, Ill.	
65	224294		Ga. s.	Margie	13	11	48.0	12.6	2.8	1924	Lake Arthur, La.	
66	227912		Ga. s.	Margie	9	6	38.0	9.6	4.0	1915	Grassy Point, N. Y.	
67	93175		Ga. s.	Margie Estelle	15	11	65.0	16.2	4.4	1901	Oriole, Md.	
68	228554		Ga. s.	Mar-G-Lon	11	9	33.0	11.7	4.8	1929	Long Branch, N. J.	
69	225956		Ga. s.	Margnita	162	130	83.0	21.8	14.4	1926	Port Blakely, Wash.	

¹ Formerly (a U. S. N. S. No. 76
⁶ ol. s. New York Marine Co, No. 8.

⁵ Formerly schooner Mattie Blis.
⁶ Formerly ga. s. Nellie B.

Line No.	Service	Crew	Horse-power	Name of owner	Home port	Address of owner
1	Tow.	6	360	New York Marine Co. (N. J.)	New York, N. Y.	17 Battery Place.
2	Pas.	1	10	C. C. Delacroix	New Orleans, La.	4834 Magazine Street.
3	Fsh.	3	75	Gus Strand	Seattle, Wash.	1215 Spur Street.
4	Pas.	1	12	Harvey F. Gale	Philadelphia, Pa.	Tuckerton, N. J.
5	Fsh.	1	24	George Babare	Tacoma, Wash.	R. R. 6—Box 17.
6	Oys.	3	4	John W. Bozman	Crisfield, Md.	Upper Fairmount, Md.
7	Frt.	2	40	J. L. Wilson	Elizabeth City, N. C.	Currituck, N. C.
8	Fsh.	1	25	E. A. Walton	San Diego, Calif.	753 Thirteenth Street.
9	Frt.	1	25	Tilghman B. Mardeu	Baltimore, Md.	Forest Park and Alabama Avenue, Hillsdale Station.
10	Pas.	2	100	Frod O. Henderson	Los Angeles, Calif.	1133 West Twentieth Street, San Pedro, Calif.
11	Frt.	1	65	U. S. Shipping Board	Norfolk, Va.	Army Base.
12	Frt.	1	12	Daniel Morris	Beaufort, N. C.	Atlantic, N. C.
13	Frt.	3	36	Victor Le Blanc	New Orleans, La.	Covington, La.
14	Frt.	2	24	L. W. Insley	Crisfield, Md.	Sallsbury, Md.
15	Fsh.	4	80	Pacific American Fisheries (Me.)	Seattle, Wash.	South Bellingham, Wash.
16	Fsh.	2	9	Anton Klein	Milwaukee, Wis.	1150 Sixteen Street, Two Rivers, Wis.
17	Fsh.	2	20	L. R. Payne	Reedville, Va.	White Stone, Va.
18	Fsh.	5	35	Blue Island Packing Co. (T. A.)	Seward, Alaska	Ouzinkie, Alaska.
19	Fsh.	1	24	J. B. Turner	Reedville, Va.	Callao, Va.
20	Fsh.	2	25	W. A. Keller	Seward, Alaska	Seldovia, Alaska.
21	Pas.	1	20	Theodore Sutphen	Philadelphia, Pa.	Point Pleasant, N. J.
22	Fsh.	6	220	Red Salmon Canning (Calif.)	San Francisco, Calif.	2 Pine Street.
23	Frt.	1	12	Wells W. Todd	Crisfield, Md.	5 Standard Avenue.
24	Fsh.	10	35	Elmar Nilsen	Beaufort, N. C.	
25	Fsh.	1	24	Z. A. Joslin	Philadelphia, Pa.	Newport, N. J.
26	Fsh.	6	40	John H. Larkin	Rockland, Me.	Port Clyde, Me.
27	Tow.	1	50	W. A. Miller	Baton Rouge, La.	
28	Fsh.	1	18	Arnold Fosse	Ketchikan, Alaska	
29	Fsh.	2	35	J. B. Grinnell	Newport News, Va.	New Point, Va.
30	Pas.	1	60	Eastern Steamship Lines (Me.)	Boston, Mass.	India Wharf.
31	Fsh.	4	65	Gottlieb Anderson	Philadelphia, Pa.	122 East Davis Avenue, Wildwood, N. J.
32	Fsh.	3	14	Albion Anderson	Grand Haven, Mich.	Northport, Mich.
33	Pas.	1	12	Henry T. Blackadar	Philadelphia, Pa.	Tuckerton, N. J.
34	Cod.	6	60	Acursio Demetri	Boston, Mass.	36 Fleet Street.
35	Frt.	2	18	G. W. Mason	Beaufort, N. C.	Oriental, N. C.
36	Pas.	2	50	James H. Haslett	Philadelphia, Pa.	1210 Marlborough Street.
37	Mso.	2	80	Merritt-Chapman & Scott Corporation (Del.)	Baltimore, Md.	1301 Fidelity Building.
38	Fsh.	8	64	J. L. Johnson	Seattle, Wash.	Richmond Beach, Wash.
39	Fer.	6	60	Kentucky and Indiana Ferry Co. (Ky.)	Louisville, Ky.	Milton, Ky.
40	Pas.	3	40	Harlan D. Kidder	Boston, Mass.	South Boston.
41	Fsh.	1	7	Howard Patton	Sitka, Alaska	
42	Tow.	1	25	Clarence Luzell	Pittsburgh, Pa.	Parkersburg, W. Va.
43	Tow.	2	75	Nashville Builders Supply Co. (Tenn.)	Nashville, Tenn.	Foot Fatherland Street.
44	Pas.	1	125	American Tug Boat Co. (Wash.)	Port Townsend, Wash.	Everett, Wash.
45	Fsh.	3	16	Peter Hildre	Juneau, Alaska	
46	Fsh.	6	b 32	E. E. Saunders & Co. (Fla.)	Pensacola, Fla.	Palafox Street Wharf.
47	Frt.	2	24	William R. Lewis	Cambridge, Md.	Oakley Street.
48	Frt.	3	50	H. E. Watkins	Newport News, Va.	Messick, Va.
49	Oys.	3	7	Ernest L. Ruark	Crisfield, Md.	Bishops Head, Md.
50	Fsh.	6	28	G. A. Grosse, jr.	Milwaukee, Wis.	Little Suamico, Wis.
51	Fsh.	4	60	J. Sled Quinn	Newport News, Va.	Hampton, Va.
52	Frt.	1	21	James H. Harker	New York, N. Y.	48 East Thirty-eighth Street, Bayonne, N. J.
53	Oys.	6	64	Long Island Oyster Farms (N. Y.)	do.	Northport, N. Y.
54	Tow.	1	80	West Kentucky Coal Co. (N. J.)	Paducah, Ky.	City National Bank Building.
55	Tow.	1	135	Margaret A. Wilder	San Francisco, Calif.	Third and Berry Streets.
56	Oys.	4	70	A. B. Campbell	Philadelphia, Pa.	Port Norris, N. J.
57	Tow.	2	20	W. T. Coppedge	Jacksonville, Fla.	Durkee Building.
58	Pas.	2	25	H. W. Holland	Norfolk, Va.	Portsmouth, Va.
59	Pas.	2	96	G. H. Dickinson	Philadelphia, Pa.	Westville, N. J.
60	Tow.	1	30	H. M. Hunting	New Bern, N. C.	Bridgeton, N. C.
61	Frt.	2	45	Ballard Fish & Oyster Co. (Va.)	do.	Groners Wharf.
62	Frt.	1	36	W. W. Ward	Newport News, Va.	Messick, Va.
63	Frt.	2	40	Raymond Holmes	Elizabeth City, N. C.	South Mills, N. C.
64	Tow.	1	90	George E. Gurd	Baton Rouge, La.	Hatchez, Miss.
65	Frt.	1	28	Henry A. McCall	Lake Charles, La.	Cameron, La.
66	Fsh.	1	24	Arthur Beyer	New York, N. Y.	662 Harris Plate West, New York, N. Y.
67	Oys.	3	15	Robert Morgan	Philadelphia, Pa.	Leesburg, N. J.
68	Pas.	1	60	Louis R. Percy, sr.	do.	Forked River, N. J.
69	Pas.	8	200	Coastwise Transportation Co. (Alaska)	Juneau, Alaska	

^a Formerly U. S. Lighthouse ga. s. Columbia River.
^b Mexican st. s. San Cosme.

^c Formerly U. S. st. s. Cutter No. 850.
^d Formerly ga. s. Bertha.

Line No.	Official No.	Signal letters	Rlg	Name of vessel	Tonnage		Register dimensions			When built	Where built
					Gross	Net	Length	Breadth	Depth		
1	222359		Ga. s.	Margret	14	10	41.0	12.2	3.0	1922	Owensboro, Ky.
2	92967		Ga. s.	Marguerite	5	5	26.6	11.4	3.7	1897	Atlantic City, N. J.
3	200370		Ol. s.	Marguerite	86	49	99.0	20.5	6.8	1903	South Rondout, N. Y.
4	200088		Ga. s.	Marguerite	16	12	42.4	15.6	6.8	1904	Eastport, Me.
5	204056		Ol. s.	Marguerite	26	18	59.8	12.5	4.1	1907	Tacoma, Wash.
6	205460		Ga. s.	Marguerite	10	6	38.6	11.9	2.6	1908	East Moriches, N. Y.
7	213371		Ga. s.	Marguerite	19	13	41.4	12.0	5.1	1915	Bremerton, Wash.
8	214815		Ol. s.	Marguerite	40	31	50.0	15.1	7.1	1917	Tacoma, Wash.
9	218219		Ga. s.	Marguerite	8	7	34.0	9.0	3.0	1919	Seattle, Wash.
10	223034		Ga. w.	Marguerite	14	14	62.5	11.8	2.5	1922	Knoxville, Tenn.
11	213344		Ga. s.	Marguerite B.	7	6	31.7	12.3	3.6	1915	Forked River, N. J.
12	92927		Ga. s.	Marguerite C.	8	7	40.7	13.5	3.5	1899	Bon Secour, Ala.
13	201610		Ga. s.	Marguerite S. McKenzie	13	8	39.4	13.3	5.4	1904	Gloucester, Mass.
14	91996		Ga. s.	Maria	24	23	58.8	16.0	4.8	1888	St. Michaels, Md.
15	127317		Ga. s.	Maria	32	29	51.2	13.0	4.6	1890	Patchogue, N. Y.
16	222036		Ga. s.	Maria	8	7	32.9	9.2	3.2	1912	Long Branch, N. J.
17	224853		Ga. s.	MARIA	17	13	41.8	13.1	4.4	1925	Erie, Pa.
18	221384		Ga. s.	Maria V.	8	5	29.7	9.2	4.4	1913	Brooklyn, N. Y.
19	228043		Ol. s.	Maria Del Soccorso	29	20	51.5	14.7	6.8	1923	Winthrop, Mass.
20	221208		Ga. s.	Maria Teresa	11	9	38.5	11.7	4.4	1921	Arroyo, P. R.
21	212134		Ga. s.	Marial Deen	20	14	53.5	14.0	3.5	1914	Currituck, N. C.
22	210487		Ga. s.	Mariam	28	19	58.2	14.2	5.4	1918	Los Angeles, Calif.
23	91268		Ol. s.	Marian	19	9	52.5	13.0	6.5	1880	Baltimore, Md.
24	93357		Ga. s.	Marian	19	13	59.2	13.6	4.0	1903	Tacoma, Wash.
25	93388		Ga. s.	Marian	16	9	41.6	15.0	6.0	1903	Gloucester, Mass.
26	204162		Ga. s.	Marian	41	28	64.7	14.9	5.5	1907	Tacoma, Wash.
27	200865		Ga. s.	Marian	13	9	45.6	10.6	3.7	1904	Seattle, Wash.
28	217415		Ga. s.	Marian	19	13	54.5	9.8	3.8	1915	New Orleans, La.
29	225847		Ga. s.	Marian	12	8	35.0	12.8	4.5	1917	Newark, N. J.
30	225946		Ga. w.	Marian	26	21	40.6	11.2	3.1	1926	Hardin, Ill.
31	227337		Ga. s.	Marian	7	7	34.2	10.5	3.4	1923	Parkertown, N. J.
32	227887		Ga. s.	Marian D.	15	10	46.3	11.4	4.5	1923	Klawack, Alaska
33	227694		Ol. s.	Marian F.	58	39	62.0	16.7	8.3	1923	Tacoma, Wash.
34	222731		Ga. s.	Marianne	16	11	54.6	9.7	4.6	1919	Miami Beach, Fla.
35	226425		Ga. s.	Maribers	10	7	33.2	8.2	4.4	1918	Boston, Mass.
36	77257		Ga. s.	Marie	14	12	41.0	15.5	4.3	1897	Atlantic City, N. J.
37	93137		Ga. w.	Marie	13	9	44.0	9.0	2.5	1901	Cannelton, Ind.
38	93173		Ga. s.	Marie	6	5	30.0	11.9	3.0	1901	Amityville, N. Y.
39	203220		Ga. s.	Marie	14	9	32.8	10.3	3.6	1906	Ballard, Wash.
40	203465		Ga. s.	Marie	6	5	27.2	12.0	3.0	1906	Port Republic, N. J.
41	208870		Ga. s.	Marie	12	10	35.6	8.8	3.5	1903	Michigan City, Ind.
42	216436		Ga. s.	Marie	10	8	34.1	11.6	4.0	1918	Juneau, Alaska
43	220917		Ga. s.	Marie	12	8	30.0	12.0	4.0	1920	Wrangell, Alaska
44	224231		Ol. s.	Marie	13	9	33.1	13.1	4.4	1924	Brunswick, Ga.
45	227207		Ga. s.	Marie	13	9	36.7	10.7	5.3	1923	Seattle, Wash.
46	228339		Ol. s.	Marie	13	9	37.9	11.2	5.2	1929	do.
47	91837		Ga. s.	Marie B.	12	9	31.8	14.2	4.5	1880	Charleston, S. C.
48	213001		Ga. s.	Marie B.	7	5	33.0	9.6	4.6	1915	Vinalhaven, Me.
49	215607		Ga. s.	Marie C.	7	5	28.5	8.4	3.0	1917	Manistee, Mich.
50	206111		Ga. s.	Marie L.	8	6	37.8	10.4	4.0	1907	San Francisco, Calif.
51	224158		Ga. s.	Marie R.	11	9	33.3	10.5	4.0	1917	Kogglung, Alaska
52	228271		Ga. w.	Marie Brown	62	39	70.8	17.9	3.2	1929	Chattanooga, Tenn.
53	227066		Ol. s.	Mario Joan	77	52	71.2	18.5	9.3	1927	Tacoma, Wash.
54	223497		Ga. s.	Marie Kathryn	24	10	66.4	15.8	7.2	1923	Mobile, Ala.
55	228754		Ol. s.	Marie and Winfred	64	43	75.3	18.7	9.3	1929	Essex, Mass.
56	211519		Ga. s.	Marica	13	9	41.6	11.5	4.1	1913	Ketchikan, Alaska
57	214314		Ga. s.	Marienta	10	7	39.4	11.1	3.8	1916	Tottenville, N. Y.
58	226925		Ga. s.	MARIENNE	10	7	30.5	9.3	3.1	1927	Wilson, Ark.
59	92695		Ga. s.	Marietta	15	8	43.6	15.5	3.9	1896	Pocomoke City, Md.
60	226148		Ol. s.	Marietta	10	6	33.9	10.3	2.7	1921	Morgan City, La.
61	227182	MGRP	Ol. s.	Marietta B.	173	118	115.3	23.6	11.1	1928	Essex, Mass.
62	211913		Ga. s.	Marietta G.	41	34	64.4	16.4	6.5	1914	Pascagoula, Miss.
63	214151		Ga. s.	Marietta J.	31	21	50.4	14.4	6.6	1916	Gig Harbor, Wash.
64	213259		Ga. p.	Marigold	11	11	38.0	8.3	4.0	1915	Sioux Bridge, Iowa
65	222469		Ga. s.	Marilja	14	5	40.9	11.0	4.0	1917	Wilmington, N. C.
66	92216		Ga. s.	Marilla	7	7	34.1	12.9	3.5	1890	Red Bluff, Tex.
67	206003		Ga. s.	Marin	101	80	88.0	15.5	5.0	1969	Vancouver, Wash.

¹ Formerly Brg. (a) Augustus J. Phillips.
^b Willoughby.

³ Formerly ga. a Coulter and McKenzie.

² Formerly U. S. Navy No. 4779.

⁴ Formerly ga. s. J. Willard Morgan.

Line No.	Service	Crew	Horse-power	Name of owner	Home port	Address of owner
1	Pas.	2	12	F. T. Rounds.....	Louisville, Ky.....	Owensboro, Ky.
2	Pas.	1	16	Leopold Gillo.....	Philadelphia, Pa.....	Forked River, N. J.
3	Frt.	4	110	R. W. Gatewood.....	Wilmington, Del.....	Sixteenth and One-half Streets, Ocean View, Va.
4	Fsh.	3	24	Hans Alfred Hansen.....	New York, N. Y.....	Greenport, N. Y.
5	Pas.	2	60	Fannie Hefner.....	Seattle, Wash.....	Bremerton, Wash.
6	Pas.	1	24	O. B. Smith.....	New York, N. Y.....	East Moriches, N. Y.
7	Fsh.	6	30	Booth Fisheries Co. (Del.).....	Seattle, Wash.....	Pier 11B, foot Wall Street.
8	Fsh.	8	80	Diamond K. Packing Co. (T. A.).....	Juneau, Alaska.....	
9	Fsh.	2	18	John Persson.....	Seattle, Wash.....	Care 1200 Westlake Avenue North.
10	Tow.	2	45	Bond Marble Co. (Tenn.).....	Chattanooga, Tenn.....	Knoxville, Tenn.
11	Pas.	1	14	J. Lewis Barkalow.....	Philadelphia, Pa.....	Forked River, N. J.
12	Oys.	2	18	Wm. Henry Harrison.....	Mobile, Ala.....	Foot St. Anthony Street.
13	Cod.	4	10	Charles H. Smith.....	Gloucester, Mass.....	48 Eastern Avenue.
14	Frt.	2	25	Ernest P. Miller.....	Annapolis, Md.....	Dock Street.
15	Oys.	4	42	George F. Greene, jr.....	Providence, R. I.....	Warren, R. I.
16	Fsh.	2	18	John Siwecki.....	Philadelphia, Pa.....	4484 Richmond Street.
17	Fsh.	4	60	Christian Hansen.....	Oswego, N. Y.....	47 West Bridge Street.
18	Msc.	2	14	Domenico Anastasio.....	New York, N. Y.....	433 West Fortieth Street.
19	Cod.	5	60	Louis Scalafani.....	Boston, Mass.....	81 Pearl Street, Chelsea, Mass.
20	Tow.	3	37	José Mananton Fantauzzi.....	San Juan, P. R.....	Arroyo, P. R.
21	Frt.	1	50	R. E. Harrelle.....	Elizabeth City, N. J.....	Columbia, N. C.
22	Fsh.	2	60	A. F. Wright.....	San Diego, Calif.....	National City, Calif.
23	Tow.	3	100	E. Anna Phillips.....	Baltimore, Md.....	Towson, Md.
24	Tow.	1	125	Lyle A. Davidson.....	San Francisco, Calif.....	1604 Tenth Avenue.
25	Cod.	0	20	Jose P. Mesquita.....	Gloucester, Mass.....	125 Prospect Street.
26	Fsh.	3	110	Petersburg Packing Co. (Wash.).....	Petersburg, Alaska.....	
27	Fsh.	2	40	Kodiak Island Fishing & Packing Co. (Alaska).....	Seward, Alaska.....	
28	Msc.	4	135	F. B. Williams Cypress Co. (La.).....	New Orleans, La.....	Patterson, La.
29	Pas.	1	40	Charles Wurster.....	New York, N. Y.....	Bay Shore, N. Y.
30	Tow.	2	b 20	Henry J. Eberlin, sr.....	Peoria, Ill.....	Hardin, Ill.
31	Pas.	1	25	Walter L. Sapp.....	Philadelphia, Pa.....	Tuckerton, N. J.
32	Fsh.	3	32	Dammert Packing Co.....	Ketchikan, Alaska.....	Klawack, Alaska.
33	Fsh.	8	90	G. H. Kravik.....	Tacoma, Wash.....	2212 Pacific Avenue, Everett, Wash.
34	Pas.	2	300	Island Holding Co. (Fla.).....	Miami, Fla.....	905 First National Bank Building.
35	Fsh.	3	70	Mary E. Sybeldon.....	Ketchikan, Alaska.....	Care C. E. Alexander.
36	Pas.	1	40	Joseph Luke Conover.....	Philadelphia, Pa.....	Atlantic City, N. J.
37	Tow.	2	12	Chas. Heltzmann.....	New Orleans, La.....	New Iberia, La.
38	Fsh.	1	8	Louis Hartwig.....	New York, N. Y.....	West Sayville, N. Y.
39	Frt.	1	9	Ralph F. Haskell.....	Tacoma, Wash.....	Box 195, Olympia, Wash.
40	Pas.	1	10	Harry Baker.....	Philadelphia, Pa.....	Tuckerton, N. J.
41	Pas.	1	20	Arnaud Lacoste.....	New Orleans, La.....	Morganza, La.
42	Fsh.	2	18	Billy Grant.....	Juneau, Alaska.....	Kake, Alaska.
43	Fsh.	1	20	United States National Bank of Portland (U. S. A.).....	Wrangell, Alaska.....	Portland, Oreg.
44	Fsh.	3	24	C. P. Goodyear.....	Brunswick, Ga.....	Goodyear Packing Co.
45	Fsh.	2	28	A. Rasmussen.....	Seattle, Wash.....	Port Blakely, Wash.
46	Fsh.	4	30	S. E. Sagstad.....	do.....	3047 West Sixty-sixth Street.
47	Frt.	2	24	Lella B. Wagner.....	Charleston, S. C.....	183 Queen Street.
48	Cod.	1	15	George L. Burns.....	Rockland, Me.....	Vinalhaven, Me.
49	Fsh.	2	16	Cline Carpenter.....	Sault Ste. Marie, Mich.....	Grand Marais, Mich.
50	Pas.	1	45	Mathias Lange.....	San Francisco, Calif.....	Sausalito, Calif.
51	Pas.	1	8	Fred J. Rechl.....	Seward, Alaska.....	Iliamna, Alaska.
52	Tow.	3	b 75	W. M. Brown.....	Chattanooga, Tenn.....	2007 Williams Street.
53	Fsh.	9	180	John Gabelich.....	Los Angeles, Calif.....	698 West Fourteenth Street, San Pedro, Calif.
54	Fsh.	5	60	Fred M. Johnson, Estate of.....	Mobile, Ala.....	109 Church Street.
55	Cod.	8	150	Alexander J. MacDonald.....	Gloucester, Mass.....	14 Cleveland Street.
56	Fsh.	3	20	Hans Apsch.....	Ketchikan, Alaska.....	
57	Pas.	1	37	Lillian Miller (Guardian).....	New York, N. Y.....	1539 Third Avenue.
58	Tow.	1	90	Kansas City Shook & Mfg. Co. (Ark.).....	Memphis, Tenn.....	Wilson, Ark.
59	Oys.	1	12	George W. Watson.....	Newport News, Va.....	Hampton, Va.
60	Frt.	1	25	J. W. Rosson.....	New Orleans, La.....	Morgan City, La.
61	Cod.	12	360	Trawler Marietta B. (Mass.).....	Boston, Mass.....	24 Northern Avenue.
62	Fsh.	6	24	Hibbs Fish Co. (Mass.).....	Tampa, Fla.....	St. Petersburg, Fla.
63	Fsh.	8	40	Domenick Jelusich.....	Tacoma, Wash.....	
64	Pas.	1	24	Mrs. Mary Grabbe.....	Pembina, N. Dak.....	Sioux City, Iowa.
65	Pas.	2	65	Edward Lee.....	Jacksonville, Fla.....	New Smyrna, Fla.
66	Fsh.	4	20	Maritan Markovich.....	Corpus Christi, Tex.....	Ingleside, Tex.
67	Fer.	3	130	Northwestern Pacific R. R. Co. (Calif.).....	San Francisco, Calif.....	64 Pine Street.

* Formerly U. S. N. gas "S. P. 413."
 † U. S. N. gas Marija.

* Formerly ga. s. Requa.

Line No.	Official No.	Signal letters	Rig	Name of vessel	Tonnage		Register dimensions			When built	Where built
					Gross	Net	Length	Breadth	Depth		
1	206085		Ga. s.	Marin.....	12	8	42.7	12.3	4.3	1908	San Francisco, Calif...
2	227271		Ol. s.	Marin.....	83	37	64.6	23.7	6.5	1928	Antioch, Calif.....
3	91770		Ga. s.	Marina Marsicano.....	21	14	55.0	16.0	4.0	1885	San Francisco, Calif...
4	212001		Ga. s.	Mariner.....	17	8	44.3	12.7	6.0	1914	Kennebunkport, Me...
5	213952		Ga. s.	Mariner.....	31	21	49.7	14.6	6.6	1916	Gig Harbor, Wash....
6	218987	I/TCR	Ol. s.	Mariner.....	309	152	141.1	24.8	13.0	1919	Essex, Mass.....
7	227930		Ol. s.	Mariner.....	175	95	106.5	25.8	9.8	1928	San Diego, Calif.....
8	92906		Ga. s.	Marion.....	14	10	41.4	13.4	4.7	1898	Bristol, R. I.....
9	200260		Ga. s.	Marion.....	7	7	32.2	11.0	4.8	1903	Friendship, Me.....
10	201363		Ga. s.	Marion.....	8	8	32.0	13.7	3.0	1904	Bridgeport, Conn....
11	202121		Ga. s.	Marion.....	14	10	49.5	11.4	3.7	1905	Astoria, Oreg.....
12	206110		Ga. s.	Marion.....	15	10	50.0	10.5	9.0	1906	Pensacola, Fla.....
13	206528		Ga. s.	Marion.....	9	8	40.0	10.2	3.9	1908	Malden, Mass.....
14	211264		Ga. s.	Marion.....	26	25	50.5	14.5	5.7	1913	Menominee, Mich....
15	211383		Ga. s.	Marion.....	12	8	39.7	10.3	6.6	1913	Atlantic City, N. J...
16	213165		Ga. s.	MARION.....	146	99	107.8	21.5	7.1	1915	Wilmington, Del....
17	213857		Ga. s.	Marion.....	11	8	46.0	12.1	3.3	1915	West Norfolk, Va....
18	215693		Ga. s.	Marion.....	19	13	49.7	15.8	6.2	1917	Bryantown, Md.....
19	215941		Ga. s.	Marion.....	9	6	41.5	11.6	3.3	1917	Carrolls, Wash.....
20	218825		Ga. s.	Marion.....	15	11	37.8	11.6	4.5	1919	Port Angeles, Wash...
21	220981		Ga. s.	Marion.....	10	7	32.8	12.1	4.2	1907	Hoboken, N. J.....
22	221575		Ga. s.	Marion.....	8	5	36.1	9.8	3.6	1917	Mare Island, Calif...
23	222631		Ol. s.	Marion.....	14	9	36.0	12.7	4.7	1922	Brunswick, Ga.....
24	224985		Ga. s.	Marion.....	27	23	61.3	16.0	2.4	1925	Clarksville, Mo.....
25	225777		Ga. s.	Marion.....	12	6	38.0	13.0	4.9	1926	Sallsbury, Md.....
26	224460		Ga. s.	Marion B.....	9	6	34.0	10.3	4.3	1917	Brooklyn, N. Y.....
27	225262		Ga. s.	Marion J.....	20	7	50.6	15.2	4.1	1925	Bena, Va.....
28	222759		Ol. s.	Marion K.....	49	33	63.4	17.1	7.8	1923	Nyack, N. Y.....
29	224634		Ga. s.	Marion L.....	11	8	36.2	11.2	3.2	1925	Mystic, Conn.....
30	225761		Ol. s.	Marion Adele.....	27	14	51.6	15.0	5.5	1926	Delanco, N. J.....
31	92787		Ga. s.	Marion Haggett.....	8	8	36.5	11.2	5.5	1897	Swans Island, Me....
32	91824		Ga. s.	Marion Mayne.....	17	9	45.1	15.8	4.4	1886	Leesburg, N. J.....
33	223650		Ga. s.	Marion Sue Handy.....	21	14	51.6	14.2	4.7	1924	Crisfield, Md.....
34	93269		Ga. s.	Mariposa.....	95	50	78.0	27.0	6.3	1902	San Francisco, Calif...
35	213002		Ol. s.	Mariposa.....	32	22	52.7	14.1	6.3	1915	Tacoma, Wash.....
36	212008		Ga. s.	Maris.....	14	11	40.3	13.0	3.8	1900	South Boston, Mass...
37	227111		Ol. s.	Marise.....	32	11	58.7	15.1	6.0	1927	Delanco, N. J.....
38	222120		Ga. s.	Maris Stella.....	9	6	38.4	8.2	3.2	1911	Greenport, N. Y.....
39	228227		Ol. s.	Maris Stella.....	143	97	103.3	22.3	10.9	1929	Essex, Mass.....
40	224081		Ga. s.	Maritana.....	12	10	36.5	10.6	4.7	1924	Sturgeon Bay, Wis...
41	224420		Ol. s.	Maritima.....	51	41	75.2	16.4	8.2	1925	Essex, Mass.....
42	93150		Ga. s.	Marjorie.....	6	5	31.7	11.7	3.2	1897	Sayville, N. Y.....
43	222205		Ga. s.	Marjorie.....	12	9	32.4	13.0	3.9	1922	Rock Harbor, Fla....
44	223907		Ga. s.	Marjorie M.....	14	10	40.0	11.8	3.8	1924	Hoonah, Alaska.....
45	222866		Ol. s.	Marjorie Parker.....	76	29	78.3	21.7	9.0	1923	Essex, Mass.....
46	218052		Ga. s.	Marjos.....	15	10	44.8	9.3	4.8	1909	Baltimore, Md.....
47	92050		Ga. s.	Mark Stevens.....	17	11	54.0	14.0	3.4	1888	St. Peters, Md.....
48	224013		Ga. w.	Marled.....	16	16	49.0	12.2	3.5	1924	Hobbs Island, Ala....
49	226181		Ga. s.	Marmion.....	11	6	33.1	11.0	2.7	1925	Berwick, La.....
50	225318		Ol. s.	Marmot.....	44	30	55.8	15.3	7.6	1926	Tacoma, Wash.....
51	227329		Ga. s.	Marmot.....	10	7	33.0	10.2	5.3	1928	do.....
52	208565		Ol. s.	MAROLD II.....	283	181	122.0	19.1	9.7	1911	Camden, N. J.....
53	93386		Ga. s.	Mars.....	14	9	38.0	12.6	5.2	1903	Richardson, Wash...
54	212515		Ga. s.	Mars.....	10	7	35.0	9.6	4.1	1914	Docketon, Wash.....
55	213315		Ga. s.	Mars.....	11	7	37.9	10.0	5.1	1915	Sausalito, Calif....
56	226694		Ga. s.	Mar-Sar.....	10	8	32.5	11.7	4.7	1927	Long Branch, N. J...
57	229328		Ol. s.	MARS.....	43	29	57.8	15.0	8.6	1927	Charleston, S. C....
58	229575		Ol. s.	Mars.....	44	30	59.2	16.1	7.7	1927	Tacoma, Wash.....
59	222707		Ga. w.	Marshall.....	18	18	60.0	18.0	2.0	1923	Clarksville, Tenn...
60	205323		Ga. s.	Marshfield.....	12	9	41.8	9.2	3.6	1908	East Side, Oreg....
61	212459		Ol. s.	Marston.....	39	26	65.0	11.6	7.2	1914	Oshkosh, Wis.....
62	213823		Ga. s.	Martha.....	11	7	35.7	10.3	4.0	1915	Tacoma, Wash.....
63	215148		Ga. s.	Martha.....	22	19	43.1	13.0	6.0	1917	Seattle, Wash.....
64	215539		Ga. s.	Martha.....	30	16	60.3	14.0	4.7	1917	Eureka, Calif.....
65	224517		Ga. w.	Martha.....	42	19	75.5	11.4	2.5	1925	Sistersville, W. Va...
66	225051		Ol. w.	MARTHA.....	64	45	73.3	16.0	4.3	1925	Pittsburgh, Pa.....
67	203810		Ga. s.	Martha A.....	8	7	36.0	13.2	3.2	1906	Sayville, N. Y.....

¹ Formerly U. S. Navy ga. s. 3651.

Line No.	Service	Crew	Horse-power	Name of owner	Home port	Address of owner
1	Tow.	1	65	Ole Olsen.....	San Francisco, Calif..	San Mateo, Calif.
2	Frt.	2	b 110	Nahum Fay.....	do.	Rio Vista, Calif.
3	Frt.	1	32	Mary Marsicano.....	do.	781 Green Street.
4	Cod.	3	32	Gaspi Contrino.....	Gloucester, Mass.....	7 Bearskin Neck, Rockport, Mass.
5	Fsh.	3	40	B. H. Flaaten.....	Seattle, Wash.....	2822 West Seventy-third Street.
6	Fsh.	8	400	Massachusetts Trawling Co. (Mass.).....	Boston, Mass.....	South Boston, Mass.
7	Fsh.	12	b 350	Joe C. Monise.....	San Diego, Calif.....	3027 Lawrence Street, Point Loma, Calif.
8	Cod.	2	21	D. Atwood Co. (Mass.).....	Boston, Mass.....	248 Northern Avenue.
9	Cod.	1	10	Orison A. Brown.....	Belfast, Me.....	Stockton Springs, Me.
10	Frt.	2	20	Patrick Lillis.....	New York, N. Y.....	Greenport, N. Y.
11	Fsh.	1	40	Booth Fisheries Co. (Del.).....	Seattle, Wash.....	Pier 11-B, foot Wall Street.
12	Mso.	1	27	W. W. Hughes.....	Port Arthur, Tex.....	Inglis, Fla.
13	Fsh.	1	16	Robert B. Laird.....	Vineyard Haven, Mass.....	Oak Bluffs, Mass.
14	Frt.	3	20	Charles Hansen.....	Milwaukee, Wis.....	461 Twenty-fourth Avenue.
15	Pas.	2	16	Henry J. Bond.....	Apalachicola, Fla.....	General delivery, Tallahassee, Fla.
16	Frt.	4	150	Bethlehem Shipbuilding Corporation.....	Wilmington, Del.....	Foot West Street.
17	Wrk.	1	37	Cherry Welding Corporation (Va.).....	Norfolk, Va.....	
18	Frt.	2	20	Wells Yewell.....	Baltimore, Md.....	Route 3, Box 83, Queens-town, Md.
19	Frt.	1	30	Shaver Transportation Co. (Oreg.).....	Portland, Oreg.....	Foot Fessenden Street.
20	Tow.	2	35	Johnson Tug & Barge Co. (Wash.).....	Port Angeles, Wash.....	212 North Laurel Street.
21	Msc.	1	20	Edward Watts.....	New York, N. Y.....	129 Ocean Avenue, Bay Shore, N. Y.
22	Frt.	2	18	John N. Anderson.....	Perth Amboy, N. J.....	258 Front Street.
23	Fsh.	3	36	W. B. Massenburg.....	Charleston, S. C.....	R. F. D. No. 1.
24	Pas.	2	60	E. R. Kline.....	St. Louis, Mo.....	2844 Locust Street.
25	Tow.	2	60	Wm. H. Rudford.....	Philadelphia, Pa.....	714 North Sixty-third Street.
26	Pas.	1	32	Howard Ryder.....	do.....	5437 Springfield Avenue.
27	Fsh.	3	50	J. W. Hornsby.....	Newport News, Va.....	Seaford, Va.
28	Pas.	3	100	Louis J. Kunze.....	Newark, N. J.....	Elizabeth, N. J.
29	Fsh.	2	28	John W. Smith.....	New York, N. Y.....	Montauk, N. Y.
30	Tow.	3	135	Meteor Transport and Trading Co. (Fla.).....	Miami, Fla.....	Miami Beach, Fla.
31	Frt.	2	16	Herman Farley.....	Bar Harbor, Me.....	Tremont, Me.
32	Oys.	4	25	Ellis L. Cain.....	Philadelphia, Pa.....	Port Norris, N. J.
33	Frt.	2	25	John T. Handy.....	Crisfield, Md.....	Dock Street.
34	Frt.	3	30	Albers Bros. Milling Co. (Oreg.).....	San Francisco, Calif.....	332 Pine Street.
35	Fsh.	2	b 65	Atlas Imperial Diesel Engine Co. (Del.).....	do.....	Foot Nineteenth Avenue, Oakland, Calif.
36	Tow.	2	24	John T. Leonard & Son.....	Charleston, S. C.....	4 Broad Street.
37	Fsh.	6	60	William H. McLaughlin.....	New London, Conn.....	44 Berkley Avenue.
38	Fsh.	2	32	Vincent Castka.....	New York, N. Y.....	355 East Seventy-third Street (B.).
39	Cod.	14	280	James Dinn.....	Boston, Mass.....	162 Woodrow Street, Dorchester, Mass.
40	Fsh.	2	b 24	Charles M. McDonald.....	Milwaukee, Wis.....	Detroit Harbor, Wis.
41	Cod.	12	120	Marian J. Cooney.....	Gloucester, Mass.....	19 Norwood Avenue, Rockport, Mass.
42	Oys.	1	24	Walter Brown.....	New York, N. Y.....	West Sayville, N. Y.
43	Fsh.	3	14	J. M. Bethel.....	Key West, Fla.....	Rock Harbor, Fla.
44	Fsh.	5	20	Marion McKinley.....	Juneau, Alaska.....	Hoonah, Alaska.
45	Fsh.	17	60	Arthur L. Parker.....	Boston, Mass.....	14 Fish Pier.
46	Pas.	1	26	W. M. Powell.....	Newport News, Va.....	2413 Jefferson Avenue.
47	Frt.	2	7	Frank Stich.....	Manteo, N. C.....	Wanchese, N. C.
48	Tow.	3	25	Huntsville Transfer & Building Material Co.....	Nashville, Tenn.....	Huntsville, Ala.
49	Msc.	1	12	Alvin Vining.....	New Orleans, La.....	Berwick, La.
50	Fsh.	9	60	C. Hansen.....	Ketchikan, Alaska.....	Care Tongass Trading Co.
51	Fsh.	2	18	Anton Halson.....	Tacoma, Wash.....	5610 North Forty-fourth Street.
52	Frt.	12	b 600	Hill-White Transit Company (Wis.).....	Milwaukee, Wis.....	Green Bay, Wis.
53	Fsh.	5	20	Lauritz Peter Sjong.....	Ketchikan, Alaska.....	
54	Fsh.	4	55	D. O. Jenkins.....	Seattle, Wash.....	4607 Eastern Avenue.
55	Frt.	1	45	Olympian Dredging Co. (Calif.).....	San Francisco, Calif.....	249 First Street.
56	Pas.	1	40	Joseph G. Collins.....	Philadelphia, Pa.....	Forked River, N. J.
57	Tow.	3	150	Marine Contracting & Towing Co.....	Charleston, S. C.....	106 Concord Street.
58	Fsh.	8	60	Martin Budinich.....	Seattle, Wash.....	1307 West Boston Street.
59	Fer.	1	15	Davidson County, Tenn.....	Nashville, Tenn.....	Courthouse.
60	Frt.	1	30	Ben E. Stone.....	Marshfield, Oreg.....	General delivery.
61	Tow.	6	b 100	Cook & Brown Lime Co. (Wis.).....	Milwaukee, Wis.....	Oshkosh, Wis.
62	Frt.	3	20	Eugene Dunlap.....	Seattle, Wash.....	La Conner, Wash.
63	Fsh.	1	30	Klevenhusen Packing Co. (Oreg.).....	Astoria, Oreg.....	Altoona, Wash.
64	Frt.	2	40	Thorvald Olsen.....	Eureka, Calif.....	1462 California Street.
65	Tow.	2	40	George M. Beaver.....	Pittsburgh, Pa.....	Sistersville, W. Va.
66	Tow.	2	120	Dravo Contracting Co. (Pa.).....	do.....	302 Pennsylvania Avenue.
67	Frt.	1	15	Anna Kowalski.....	New York, N. Y.....	South Jamesport, N. Y.

¹ Formerly ga. s. Marold II.

Line No.	Official No.	Signal letters	Rlg	Name of vessel	Tonnage		Register dimensions			When built	Where built
					Gross	Net	Length	Breadth	Depth		
							Feet	Feet	Feet		
1	226095		Ga. s.	Martha B.	18	10	45.6	14.3	3.5	1926	Havre de Grace, Md.
2	210372		Ga. s.	Martha C.	8	6	37.9	12.7	2.0	1916	Houma, La.
3	223766		Ol. s.	MARTHA C.	99	67	79.8	21.1	9.0	1924	Manitowoc, Wis.
4	226826		Ga. s.	Martha J.	13	11	41.8	12.0	4.0	1927	Hoonah, Alaska
5	228513		Ga. s.	Martha R.	11	9	38.0	11.2	4.4	1929	Fortescue, N. J.
6	205642		Ga. s.	Martha S.	14	14	41.0	10.2	3.8	1908	West De Pere, Wis.
7	216470		Ga. s.	Martha T.	8	6	32.2	9.2	4.2	1918	Seattle, Wash.
8	202104		Ga. s.	Martha W.	20	12	44.6	16.0	4.3	1905	Battery Park, Va.
9	220173		Ga. w.	Martha W.	16	9	46.2	12.0	1.8	1926	Pittsburgh, Pa.
10	167183		Ga. s.	Martha Foss	98	65	87.5	22.4	8.7	1886	Astoria, Oreg.
11	203595		Ga. s.	Martha Lillian	22	15	60.0	15.4	4.0	1906	St. Andrew, Fla.
12	224082		Ga. s.	Martha May	8	6	33.9	10.3	2.6	1923	Houma, La.
13	206119		Ga. s.	Martha Meerwald	27	14	53.0	19.0	5.0	1909	Dorchester, N. J.
14	92133		Ga. s.	Martha A. Shores	19	12	58.0	16.0	4.1	1880	St. Peters, Md.
15	227895		Ol. s.	MARTHA E. ALLEN	2,035	1,904	334.0	51.2	18.9	1928	Lorain, Ohio
16	207357		Ga. s.	Martha E. McLain	13	7	38.3	13.3	5.9	1910	Bremen, Me.
17	224746		Ol. s.	Martha E. Murley	56	23	70.0	18.3	8.7	1925	Damariscotta, Me.
18	92819		Ga. s.	Martha M. Lewis	6	6	38.8	14.1	2.5	1897	Wingate, Md.
19	216581	LMDR	Ol. s.	Martin	141	70	109.4	19.9	8.4	1918	Weems, Va.
20	223958		Ga. s.	Martin D.	13	11	37.9	11.5	4.8	1919	Drier Bay, Alaska
21	213223		Ga. s.	Martin V.	7	6	27.6	8.3	3.5	1914	West De Pere, Wis.
22	224362		Ga. s.	Martin W.	17	14	44.6	16.5	4.3	1924	Bluffton, S. C.
23	225044		Ol. s.	MARTIN G. HAUSLER, JR.	54	28	61.3	17.1	7.7	1925	Buffalo, N. Y.
24	216881		Ga. s.	Maru	19	13	51.8	12.8	5.3	1918	East San Pedro, Calif.
25	202041		Ol. s.	Marvel	14	0	49.0	18.2	3.1	1905	Biloxi, Miss.
26	92639		Ga. s.	Marvel Not.	6	6	30.0	10.2	3.2	1893	Chincoteague, Va.
27	222392		Ga. s.	Marvelo	9	6	41.3	10.8	3.6		Unknown
28	92895		Ga. s.	Mary	24	16	51.6	14.2	5.9	1898	Tacoma, Wash.
29	92322		Ol. s.	Mary	77	47	64.4	24.0	5.0	1891	San Francisco, Calif.
30	93040		Ga. s.	Mary	10	12	42.8	10.7	4.2	1900	Half Moon, Ga.
31	205982		Ga. s.	Mary	11	9	42.7	10.4	4.2	1911	Manitowoc, Wis.
32	212918		Ga. s.	Mary	14	7	42.0	13.0	3.8	1915	Perrin, Va.
33	215001		Ga. s.	Mary	8	6	31.5	10.0	3.9	1907	Seattle, Wash.
34	219328		Ol. s.	Mary	54	20	69.0	18.4	7.5	1919	Friendship, Me.
35	220106		Ol. s.	Mary	46	36	61.9	18.7	7.4	1920	Pocomoke City, Md.
36	221973		Ga. s.	Mary	9	6	37.7	10.5	3.5	1919	Sea Isle City, N. J.
37	222351		Ga. s.	Mary	11	9	37.0	12.0	3.8	1922	St. Ignace, Mich.
38	223214		Ga. s.	Mary	9	6	38.8	9.1	4.3	1913	Brooklyn, N. Y.
39	223271		Ga. s.	Mary	30	22	63.0	19.2	4.1	1923	Pascagoula, Miss.
40	223276		Ga. s.	Mary	10	8	30.0	11.3	3.0	1923	Morgan City, La.
41	224974		Ga. s.	Mary	11	7	43.3	10.0	3.9	1925	Honga, Md.
42	223314		Ga. s.	Mary	11	9	43.2	10.7	2.8	1922	Fairbanks, Alaska
43	225303		Ga. s.	Mary	9	6	38.0	10.0	3.1	1925	Decatur, Ala.
44	227125		Ga. s.	Mary	12	10	38.1	9.8	3.8	1927	Miami, Fla.
45	228121		Ga. s.	Mary	15	10	43.6	14.2	4.8	1928	Fajardo, P. R.
46	228137		Ol. s.	Mary	11	5	30.5	12.3	5.0	1928	Thomaston, Me.
47	228290		Ol. s.	Mary	26	18	45.2	15.2	6.4	1929	St. Augustine, Fla.
48	222501		Ga. s.	Mary II	6	6	33.0	10.0	3.1	1916	Fairton, N. J.
49	92041		Ga. s.	Mary A.	6	6	25.6	12.4	4.0	1888	Noank, Conn.
50	92246		Ga. s.	Mary A.	11	10	30.0	13.8	4.0	1886	City Island, N. Y.
51	208105		Ga. s.	Mary A.	9	8	26.5	8.8	3.2	1905	Manitowoc, Wis.
52	224861		Ol. s.	Mary A.	50	29	77.0	17.1	8.3	1925	Essex, Mass.
53	221953		Ol. s.	Mary A.	34	17	63.0	16.3	6.3	1922	Friendship, Me.
54	207280		Ga. s.	Mary B.	32	22	64.8	15.4	4.4	1910	Astoria, Oreg.
55	207370		Ga. s.	Mary B.	17	11	42.4	12.6	4.0	1910	Seattle, Wash.
56	215525		Ga. s.	Mary B.	9	6	42.0	10.6	3.4	1917	Fairbank, Md.
57	220725		Ga. s.	Mary B.	8	5	32.5	10.2	4.2	1920	Gig Harbor, Wash.
58	92536		Ol. s.	Mary C.	24	12	55.0	14.5	4.3	1893	Sausalito, Calif.
59	210141		Ga. s.	Mary C.	18	7	47.7	12.2	5.2	1907	Friendship, Me.
60	220269		Ga. s.	Mary C.	11	8	38.4	12.0	4.0	1920	Naubinway, Mich.
61	223767		Ol. s.	MARY C.	99	67	79.8	21.1	9.0	1924	Manitowoc, Wis.
62	224432		Ga. s.	Mary C.	11	9	37.5	11.0	4.2	1925	Bay Center, Wash.
63	226806		Ga. s.	Mary C.	13	10	40.0	10.8	3.7	1915	Philadelphia, Pa.
64	215363		Ga. s.	Mary D.	13	10	36.8	11.5	5.1	1916	Elizabeth, N. J.
65	203729		Ga. s.	Mary E.	10	8	46.4	14.0	5.8	1906	Bath, Me.
66	212775		Ga. s.	Mary E.	67	48	60.1	25.8	6.2	1914	Oakland, Calif.
67	228761		Ga. s.	Mary E.	14	11	38.0	12.0	3.1	1929	Atlantio, N. C.
68	227421		Ga. s.	Mary E. II	9	6	39.8	10.1	4.0	1928	Clayton, N. Y.
69	219812		Ga. s.	Mary F.	13	10	39.1	13.5	4.6	1920	Vermillion, Ohio
70	221187		Ga. s.	Mary F.	21	8	54.4	14.7	4.4	1920	Palmer, Va.

¹ Formerly ga. s. Dolphin.

² Formerly ga. s. John Connelly.

³ Formerly ga. s. Pocomoke.

Line No.	Service	Crew	Horse-power	Name of owner	Home port	Address of owner
1	Frt.	5	58	D. Franklin Beck	Baltimore, Md.	Havre de Grace, Md.
2	Tow.	2	8	Leo D. Comeaux	New Orleans, La.	Morgan City, La.
3	Tow.	10	300	Great Lakes Dredge & Dock Co. (N. J.)	Duluth, Minn.	First National Bank Building.
4	Fsh.	4	20	Oliver Hawkins	Juneau, Alaska	Hoonah, Alaska.
5	Fsh.	1	47	Thomas E. Ackley	Philadelphia, Pa.	Salem, N. J.
6	Fsh.	4	12	George Anheuser	Milwaukee, Wis.	Oconto, Wis.
7	Fsh.	2	15	J. K. Hunsen	Port Angeles, Wash.	Box 495.
8	Frt.	2	24	J. W. Woodland	Norfolk, Va.	720 Twenty-eighth Street, Newport News, Va.
9	Tow.	1	20	Lysle P. Wiloy	Pittsburgh, Pa.	201 Crema Street, N. S.
10	Tow.	7	240	Foss Co. (Wash.)	Seattle, Wash.	Bolcom Dock.
11	Fsh.	6	24	Bay Fisheries Co. (Fla.)	Pensacola, Fla.	St. Andrew, Fla.
12	Fsh.	2	16	Houma Packing Co. (La.)	New Orleans, La.	Houma, La.
13	Oys.	6	25	Augustus C. Meerwald	Philadelphia, Pa.	South Dennis, N. J.
14	Oys.	2	15	Ross T. Balley	Newport News, Va.	Glass, Va.
15	Tnk.	32	1,500	Lake Tankers Corporation (Del.)	Chicago, Ill.	The Rookery.
16	Fsh.	1	65	John E. Johnson	Providence, R. I.	
17	Fsh.	9	100	John G. Murley	New Bedford, Mass.	Fairhaven, Mass.
18	Oys.	4	12	James M. Lewis	Crisfield, Md.	Bishops Head, Md.
19	Fsh.	6	100	Diamond State Fish Products Co. (Del.)	Wilmington, Del.	Lewes, Del.
20	Fsh.	3	30	Prince Packing Co. (Wash.)	Seward, Alaska	Drier Bay, Alaska.
21	Fsh.	2	8	David H. Horbert	Marquette, Mich.	Nahma, Mich.
22	Frt.	2	24	S. V. Teemer	Beaufort, S. C.	Hiltenhead, S. C.
23	Tow.	7	240	Great Lakes Dredge & Dock Co. (N. J.)	Duluth, Minn.	104 South Michigan Avenue.
24	Fsh.	5	45	Southern California Fish Corporation (Calif.)	Los Angeles, Calif.	East San Pedro, Calif.
25	Oys.	6	30	John Mavar	Gulfport, Miss.	770 Benoir Street, Biloxi, Miss.
26	Oys.	2	10	Archle Lunn	Cape Charles, Va.	Chincoteague, Va.
27	Frt.	2	24	C. A. Lockerman	Crisfield, Md.	Route 1.
28	Fsh.	8	40	J. M. Ausman	Seattle, Wash.	417 Eastlake Avenue.
29	Frt.	2	75	Carl A. Anderson	San Francisco, Calif.	227 Bennington Street.
30	Fsh.	2	12	George W. Lowden, estate of	Savannah, Ga.	208 West Bay Street.
31	Pas.	1	25	Horatio M. Marsh	Chicago, Ill.	9117 Buffalo Avenue.
32	Frt.	1	36	Anders Williams Co. (Va.)	Norfolk, Va.	112 Randolph Street.
33	Fsh.	4	9	A. Bowman	Wrangell, Alaska	
34	Fsh.	7	60	Ambrose Smith	New Bedford, Mass.	202 Highland Street.
35	Fsh.	3	60	William Lind	New York, N. Y.	Greenport, N. Y.
36	Fsh.	3	24	Fred Reichert	do.	do.
37	Fsh.	1	60	Arthur Pomeroy	Marquette, Mich.	St. Ignace, Mich.
38	Fsh.	1	35	Georgo Mann	New York, N. Y.	3311 Broadway.
39	Fsh.	3	20	Antioch Packing Co. (Miss.)	Gulfport, Miss.	Biloxi, Miss.
40	Fsh.	1	24	H. Brackman	Galveston, Tex.	1216 Avenue K.
41	Fsh.	2	30	Ulman White	Crisfield, Md.	Hoopersville, Md.
42	Frt.	1	25	Waechter Bros. Co. (Wash.)	Seward, Alaska	Fairbanks, Alaska.
43	Tow.	3	20	Louis Igert	Paducah, Ky.	913 South Third Street.
44	Fsh.	2	20	Miami Fish & Ice Co. (Fla.)	Miami, Fla.	63 Southwest Sixth Street.
45	Pas.	4	90	Juan F. Robles	San Juan, P. R.	Vieques Island, P. R.
46	Fsh.	1	45	James E. Chapel	Vineyard Haven, Mass.	Nantucket, Mass.
47	Fsh.	2	60	John J. Hanson	St. Augustine, Fla.	Box 1034.
48	Fsh.	1	25	Carl Gray	Philadelphia, Pa.	20 Franklin Street, Bridgeton, N. J.
49	Fsh.	2	25	Charles Willer	New York, N. Y.	Southampton, N. Y.
50	Oys.	2	60	George A. Schmeolk	Bridgeport, Conn.	61 Seabright Avenue.
51	Fsh.	2	8	Axel Carlson	Grand Haven, Mich.	Manistee, Mich.
52	Cod.	12	120	Edward J. Weiderman	Gloucester, Mass.	8 Wiley Street.
53	Cod.	5	95	O'Hara Bros. Co. (Mass.)	Boston, Mass.	21 New Fish Pier.
54	Fsh.	2	75	New England Fish Co. (Me.)	do.	Beaton Fish Pier.
55	Fsh.	6	20	Booth Fisheries Co. (Del.)	New York, N. Y.	Pier 11-B, foot of Wall Street.
56	Frt.	2	15	J. Bain Bradshaw	Cambridge, Md.	Fairbank, Md.
57	Fsh.	1	13	S. C. Robertson	Tucuma, Wash.	Box 833, Ferndale, Wash.
58	Tow.	1	b 140	Crowley Launch & Tugboat Co. (Calif.)	San Francisco, Calif.	Pier 14.
59	Cod.	4	b 65	Maurice A. Cornell	New Bedford, Mass.	R. F. D. 4, box 78, South Dartmouth, Mass.
60	Fsh.	1	45	Reuben Carrow	Grand Haven, Mich.	Cheboygan, Mich.
61	Tow.	10	b 300	Great Lakes Dredge & Dock Co. (N. J.)	Duluth, Minn.	First National Bank Building.
62	Fsh.	1	16	A. A. Charawell	Seattle, Wash.	Tokeland, Wash.
63	Pas.	1	90	William Cooper	Philadelphia, Pa.	849 North Ninth Street.
64	Pas.	2	40	Charles Pfeiffer	New York, N. Y.	2672 Fulton Street (B.).
65	Fsh.	5	25	William A. Dunn	Newport, R. I.	Block Island, R. I.
66	Frt.	1	80	Sam Rafael Freight & Transfer Co. (Calif.)	San Francisco, Calif.	Pier 9.
67	Fsh.	2	24	Duffy Day	New Bern, N. C.	
68	Frt.	1	70	Otis Brooks Lumber Co.	Ogdensburg, N. Y.	Clayton, N. Y.
69	Fsh.	2	45	F. Hubert Parsons	Sandusky, Ohio	Vermilton, Ohio.
70	Fsh.	3	24	T. G. Julian	Reedville, Va.	Palmer, Va.

* Formerly U. S. Navy ga. s. 1169.

* Formerly (a U. S. Navy ga. s. No. 2637. (b ga. s. Joe Boy C.

Line No.	Official No.	Signal letters	Rig	Name of vessel	Tonnage		Register dimensions			When built	Where built
					Gross	Net	Length	Breadth	Depth		
					Feet						
1	223605		Ga. s.	Mary F. II.	15	12	51.9	14.3	3.3	1924	Vermilion, Ohio.
2	213372		Ga. s.	Mary G.	31	21	51.4	14.2	6.4	1915	Tacoma, Wash.
3	214268		Ga. s.	Mary G.	11	10	46.3	11.9	3.0	1916	Morehead City, N. C.
4	218151		Ga. s.	Mary G. II.	34	23	51.0	15.0	6.6	1919	Tacoma, Wash.
5	220288		Ga. s.	Mary G. II.	14	6	39.7	13.1	4.7	1920	Boston, Mass.
6	211895		Ga. w.	Mary H.	8	8	40.4	12.0	2.5	1913	High Bridge, Ky.
7	222017		Ga. s.	Mary J.	9	6	36.0	11.0	3.0	1922	Sitka, Alaska.
8	227811		Ga. s.	Mary J.	13	9	39.6	12.4	3.8	1928	Saxman, Alaska.
9	210009		Ga. s.	Mary L.	7	5	31.8	10.8	3.2	1912	Brunswick, Ga.
10	210120		Ga. s.	Mary L.	11	8	38.4	10.8	3.6	1910	Detroit, Mich.
11	213272		Ga. s.	Mary L.	13	8	39.0	11.4	5.4	1915	Ellsworth, Me.
12	219034		Ga. s.	Mary L.	8	7	33.2	8.8	4.4	1920	Seattle, Wash.
13	220720		Ga. s.	Mary L.	27	18	57.6	15.7	5.3	1920	Baltimore, Md.
14	200877		Ga. s.	Mary M.	29	23	58.6	12.2	3.8	1904	Sharptown, Md.
15	224256		Ga. s.	Mary M.	42	29	60.0	17.7	6.0	1924	Amburg, Va.
16	224625		Ol. s.	Mary M.	47	20	67.2	17.3	8.2	1925	Essex, Mass.
17	228058		Ga. s.	Mary M.	25	25	60.0	16.0	2.8	1925	Pittsburgh, Pa.
18	228422		Ol. s.	Mary M.	33	19	55.0	16.3	5.8	1928	Biloxi, Miss.
19	207172		Ga. s.	Mary R.	6	6	43.6	10.4	4.4	1910	St. Marys, Ga.
20	223434		Ga. s.	Mary R.	10	7	28.0	11.8	4.0	1923	Unknown
21	216946		Ga. s.	Mary S.	30	30	59.0	15.3	6.9	1918	Los Angeles, Calif.
22	228555		Ga. s.	Mary S.	24	13	53.5	14.4	5.8	1929	East Machias, Me.
23	210887		Ga. s.	Mary T.	17	12	45.3	15.0	4.5	1913	Mobile, Ala.
24	214952		Ga. s.	Mary V.	12	10	34.8	11.3	4.5	1917	Seattle, Wash.
25	224719		Ga. s.	Mary V.	10	8	40.4	10.0	1.7	1925	St. Louis, Mo.
26	227963		Ol. s.	Mary W.	50	54	104.4	15.0	8.1	1917	Camden, N. J.
27	228234		Ga. s.	Mary W.	21	18	45.5	11.7	5.3	1929	Bellingham, Wash.
28	228260		Ga. s.	Mary Z.	13	8	45.8	11.9	2.8	1928	Olga, La.
29	207540		Ga. s.	Mary A. J.	7	6	31.7	8.0	3.7	1910	Douglas, Alaska.
30	226025		Ol. s.	Mary and Elizabeth	64	44	59.9	23.0	7.1	1926	White Haven, Md.
31	222068		Ga. s.	Mary and Louise	23	16	51.6	14.5	4.5	1922	Irrington, Va.
32	91812		Ga. s.	Mary and Virginia	16	9	54.1	16.1	4.1	1885	Pocomoke City, Md.
33	93352		Ga. s.	Mary Adella	12	7	39.2	13.6	3.4	1902	Accomac, Va.
34	210524		Ga. s.	Mary Alice	18	17	37.2	11.0	4.0	1912	Green Bay, Wis.
35	206112		Ga. s.	Mary Alphonso	11	9	45.0	10.1	3.6	1909	Georgetown, S. C.
36	91492		Ga. s.	Mary Ann	11	5	38.4	13.8	4.0	1882	Rockaway, N. Y.
37	215280		Ga. s.	Mary Ann	9	8	36.9	10.2	3.0	1917	Marshfield, Oreg.
38	216670		Ga. s.	Mary Ann	14	11	37.5	11.7	3.4	1918	Douglas, Alaska.
39	218451		Ga. s.	Mary Ann	7	6	33.7	8.2	4.5	1910	Olympia, Wash.
40	220342		Ga. s.	Mary Ann	38	25	60.8	14.0	5.8	1920	Beaumont, Tex.
41	228525		Ga. s.	Mary Ann	23	20	50.8	13.3	3.5	1929	Arkansas City, Ark.
42	201750		Ga. s.	Mary Anna	52	35	68.0	23.0	5.6	1905	Greenwich, N. J.
43	205393		Ga. s.	Mary Barbara	30	19	49.3	17.0	5.4	1908	Port Jefferson, N. Y.
44	227022		Ga. w.	Mary Bond	14	14	56.5	11.0	2.3	1927	Decatur, Ala.
45	91579		Ol. s.	Mary Buckley	132	100	98.5	28.5	6.4	1883	Tottensville, N. Y.
46	225317		Ga. s.	Mary Carmen	27	13	49.0	15.5	5.4	1926	Pascagoula, Miss.
47	207169		Ol. s.	Mary Carolyn	28	20	68.0	21.0	5.5	1910	Greenwich, N. J.
48	93235		Ol. s.	Mary Celina	14	14	49.0	16.9	2.4	1902	Biloxi, Miss.
49	224131		Ol. s.	Mary Colman	31	18	54.5	19.3	4.5	1924	Perrin, Va.
50	206063	KWVD	Ol. s.	Mary Da Costa	103	62	88.6	22.8	10.4	1909	Gloucester, Mass.
51	90174		Ga. s.	Mary Draper	41	28	62.0	16.0	5.9	1869	Jacksonville, Fla.
52	91901		Ga. s.	Mary Elizabeth	14	11	37.2	14.2	3.6	1886	Annapolis, Md.
53	90432		Ga. s.	Mary Ella	13	11	39.0	15.8	3.0	1872	Rye, N. Y.
54	222168		Ga. s.	Mary Ella	10	9	35.8	9.3	3.7	1914	Port Republic, N. J.
55	224567		Ol. s.	Mary Ella	86	36	91.5	23.1	7.5	1925	Dorchester, N. J.
56	220934		Ga. s.	Mary Ella	8	6	32.6	11.0	3.9	1927	Parkertown, N. J.
57	200435		Ga. s.	Mary Ellen	18	15	39.6	14.2	4.6	1903	Whartown, Wash.
58	222149		Ol. s.	Mary Ellen	36	40	81.2	18.6	8.6	1922	Tacoma, Wash.
59	222023		Ol. w.	Mary Ellen	41	41	64.0	22.0	3.4	1922	Chamols, Mo.
60	223505		Ol. w.	Mary Ellen	33	14	52.4	13.4	3.6	1923	Havana, Ill.
61	227770		Ga. s.	Mary Ellen	15	10	38.9	13.2	5.3	1928	Houghton, Wash.
62	212664		Ga. s.	Mary Ethel	55	37	61.3	17.6	6.6	1912	Superior, Wis.
63	209769		Ga. s.	Mary Fletcher	14	10	51.6	15.2	3.3	1912	Eclipse, Va.
64	202084		Ga. s.	Mary Frances	12	8	44.0	10.0	3.7	1905	Olympia, Wash.
65	227194		Ga. s.	Mary Frances	19	16	44.8	13.0	4.4	1927	Wittman, Md.
66	223319		Ga. s.	Mary Jane	29	14	47.1	16.0	7.0	1923	Ponsacola, Fla.
67	227987		Ga. s.	Mary Jane	23	19	44.0	12.6	5.0	1928	Cordova, Alaska.
68	214439		Ga. s.	Mary Jean	8	5	33.9	11.1	5.0	1916	Seattle, Wash.
69	212849		Ga. w.	Mary Jo	65	34	64.0	19.0	4.7	1914	Vevay, Ind.
70	222827		Ga. s.	Mary John	11	7	35.0	11.3	3.6	1912	St. Andrew, Fla.

¹ Formerly (a U. S. Navy ol. s. S. C. No. 70.
(U. S. C. G. ol. s. Newbury.

² Formerly ga. s. A. C. Frazer.

Line No.	Service	Crew	Horse-power	Name of owner	Home port	Address of owner
1	Fsh.	2	94	George B. Parsons	Sandusky, Ohio	Vermillon, Ohio.
2	Fsh.	7	40	Northern Fisheries (Wash.)	Tacoma, Wash.	Anacortes, Wash.
3	Fsh.	4	37	Ocean Leather Co.	Beaufort, N. C.	120 Liberty Street, New York, N. Y.
4	Fsh.	8	50	J. E. Berg	Ketchikan, Alaska	Box 903.
5	Cod.	6	250	Salvatore Rausa	Boston, Mass.	10 Byron Court, Roxbury, Mass.
6	Tow.	3	22	Harry Pounds	Louisville, Ky.	Beattyville, Ky.
7	Fsh.	2	12	Johnny James	Sitka, Alaska	
8	Fsh.	1	20	Charles T. Johnson	Ketchikan, Alaska	Saxman, Alaska.
9	Fsh.	2	10	M. McIntosh	Brunswick, Ga.	
10	Frt.	1	8	Albert Leonhardt	Detroit, Mich.	2726 Jay Street.
11	Cod.	2	20	E. J. Ross	Rockland, Me.	New Harbor, Me.
12	Fsh.	2	12	P. D. Blankenship	Seattle, Wash.	Marysville, Wash.
13	Tow.	18	100	Arundel Corporation (Md.)	Baltimore, Md.	Pier 2, East Pratt Street.
14	Frt.	2	28	George W. Boyle	Washington, D. C.	3601 Eleventh Street SW.
15	Oys.	2	45	J. W. Greenwell	Annapolis, Md.	Hollywood, Md.
16	Cod.	12	60	Langford & Pine	Gloucester, Mass.	37 Rogers Street.
17	Fer.	1	b 18	Old Glassworks Ferry Co. (Pa.)	Pittsburgh, Pa.	R. F. D., Greensboro, Pa.
18	Oys.	2	40	Corrado Monteforti	New Orleans, La.	6041 Bienville Street.
19	Pas.	2	18	Frank T. Rudolph	Fernandina, Fla.	St. Marys, Ga.
20	Frt.	2	16	Charles Johnston	Savannah, Ga.	507 East Thirty-sixth Street.
21	Fsh.	7	65	Anton Martinovich	Los Angeles, Calif.	359 O'Farrell Street, San Pedro, Calif.
22	Frt.	2	40	Royal River Packing Co. (Me.)	Portland, Me.	Yarmouth, Me.
23	Frt.	2	28	D. C. Byrne	Mobile, Ala.	
24	Fsh.	1	12	Jimmie Brown	Juneau, Alaska	Killisnoo, Alaska.
25	Pas.	1	15	Clyde Burch	St. Louis, Mo.	1110 Dillon Street.
26	Cod.	12	120	Arthur L. Parker (Mass.)	Boston, Mass.	14 Fish Pier.
27	Fsh.	2	175	Bellingham Canning Co. (Wash.)	Seattle, Wash.	South Bellingham, Wash.
28	Oys.	1	30	Mato Zile	New Orleans, La.	Empire, La.
29	Fsh.	1	20	W. A. Hart	Juneau, Alaska	Tenakee, Alaska.
30	Frt.	3	60	Birdie H. Hudson	Crisfield, Md.	Salisbury, Md.
31	Frt.	3	25	Russell S. Baker	Cambridge, Md.	
32	Frt.	2	24	T. E. Miles	Newport News, Va.	Hicks Wharf, Va.
33	Oys.	2	18	James W. Jester	Cape Charles, Va.	Chincoteague, Va.
34	Msc.	2	22	Charles S. Slining	Marquette, Mich.	Gladstone, Mich.
35	Pas.	2	40	Robert H. Lucas	Charleston, S. C.	Wando, S. C.
36	Frt.	1	22	J. C. Mattox	Norfolk, Va.	2016 High Street, Portsmouth, Va.
37	Pas.	1	20	Charles H. Spooner	Marshfield, Oreg.	
38	Fsh.	1	20	Henry Stevens	Juneau, Alaska	Douglas, Alaska.
39	Fsh.	1	25	O. L. Budd	Seattle, Wash.	Olympia, Wash.
40	Msc.	2	50	Alexander & Smith Oil Co. (Tex.)	Houston, Tex.	Esperson Building.
41	Pas.	1	b 65	R. E. Miller	Memphis, Tenn.	General delivery, Arkansas City, Ark.
42	Tow.	2	100	Arthur Halliwell	Newark, N. J.	Clifton, N. J.
43	Frt.	3	50	Patrick McGovern (N. Y.)	New York, N. Y.	50 East Forty-second Street.
44	Tow.	1	25	A. A. Savage	Mobile, Ala.	American Trust Building Birmingham, Ala.
45	Frt.	7	120	H. L. Brooks	Washington, N. C.	Bath, N. C.
46	Fsh.	6	25	Star Fish & Oyster Co. (Ala.)	Mobile, Ala.	Foot Canal Street.
47	Oys.	6	60	Boyd M. Robbins	Philadelphia, Pa.	Port Norris, N. J.
48	Tow.	2	45	Shell Producers Co. (Fla.)	Tampa, Fla.	1014 Losano Street.
49	Frt.	1	45	James H. Davis	Newport News, Va.	Mohjack, Va.
50	Cod.	19	140	O'Hara Bros. Co. (Mass.)	Boston, Mass.	22 Fish Pier, South Boston, Mass.
51	Frt.	5	72	Stevens Line Co. (S. C.)	Charleston, S. C.	Yonges Island, S. C.
52	Msc.	2	16	Wm. N. Christopher	Baltimore, Md.	Grasonville, Md.
53	Oys.	2	45	Clarence E. Palmer	Bridgeport, Conn.	Riverside, Conn.
54	Pas.	2	16	Elmer J. Abbott	Philadelphia, Pa.	6719 Lansdowne Avenue.
55	Oys.	18	90	Henry C. Nickelson	do	Port Norris, N. J.
56	Pas.	1	30	Lester J. Cowperthwaite	do	Beach Haven, N. J.
57	Fsh.	2	25	John Reilly	Seward, Alaska	Valdez, Alaska.
58	Fsh.	6	100	Farwest Fisheries (Wash.)	Seattle, Wash.	623 Pioneer Building.
59	Pas.	2	30	Charles A. A. Zeller	St. Louis, Mo.	214 East Davis Street.
60	Tow.	2	60	Illinois River Packet Co. (Ill.)	Peoria, Ill.	Pekin, Ill.
61	Fsh.	2	32	E. S. Stuart	Seattle, Wash.	Houghton, Wash.
62	Frt.	4	80	Leo H. Jansen	Millwaukee, Wis.	Marinette, Wis.
63	Frt.	2	40	S. P. Willis & Bro.	Washington, N. C.	Middleton, N. C.
64	Tow.	1	50	Foss Co. (Wash.)	Seattle, Wash.	Boloom Dock.
65	Fsh.	2	40	Thomas Trott	Annapolis, Md.	General delivery.
66	Fsh.	6	36	Liberty Fish & Oyster Co. (Tex.)	Galveston, Tex.	2028 Avenue G.
67	Fsh.	3	45	Cordova Packing Co. (Alaska)	Juneau, Alaska	Cordova, Alaska.
68	Msc.	6	40	Sawyer Reynolds & Co. (T. A.)	Ketchikan, Alaska	
69	Fer.	3	25	Paducah Ohio River Bridge Co. (Del.)	Paducah, Ky.	Citizens Savings Bank.
70	Frt.	1	24	J. E. Rogers	Pensacola, Fla.	West Bay, Fla.

* Formerly sch. Alma and Alvin.
 † Formerly ga. s. Jean H. Thompson.

* Formerly ga. w. Bilotuck.

Line No.	Official No.	Signal letters	Rig	Name of vessel	Tonnage		Register dimensions			When built	Where built
					Gross	Net	Length	Breadth	Depth		
1	213665		Ga. s.	Mary Lenora	8	5	44.3	11.0	3.0	1915	Queenstown, Md.
2	226391		Ol. s.	Mary Lou	66	45	66.4	17.0	7.6	1927	Seattle, Wash.
3	227709		Ol. s.	Mary Lou	37	31	52.7	15.3	4.4	1928	Plaquemine, La.
4	222437		Ga. s.	Mary Lucille	29	27	40.0	16.0	3.2	1922	Everett, Wash.
5	209616		Ga. s.	Mary Malony	42	28	63.0	16.0	5.8	1912	Anacortes, Wash.
6	222553		Ol. s.	MARY MCCONNELL	25	21	65.0	12.0	4.0	1922	Dubuque, Iowa
7	223348		Ol. s.	MARY MARGARET	60	26	61.5	17.9	6.6	1923	Bay City, Mich.
8	223276		Ga. s.	Mary Mildred	12	6	42.1	12.0	3.7	1923	Perrin, Va.
9	205026		Ga. s.	Mary Minerva	5	5	27.3	11.6	2.6	1908	Atlantic City, N. J.
10	225190		Ga. s.	Mary Pearl	9	5	40.6	12.6	3.1		Unknown
11	223605		Ol. s.	Mary Poll	13	9	42.2	12.0	3.9	1924	Fernandina, Fla.
12	92229		Ga. s.	Mary Priscilla	14	6	53.0	14.2	3.0	1890	Orlolo, Md.
13	206010		Ga. s.	Mary Sue	20	12	63.0	15.0	4.0	1908	Crab Neck, Va.
14	218446		Ga. s.	Mary Ward	11	8	37.0	12.2	3.3	1919	Sitka, Alaska
15	92918		Ga. s.	Mary A. Gleason	63	26	78.4	21.3	8.0	1899	Essex, Mass.
16	224304		Ol. s.	Mary A. Edwards	77	23	104.3	14.9	8.3	1917	Alexandria, Va.
17	208097		Ga. s.	Mary A. Sharp	24	14	65.0	14.0	5.3	1908	Sharps, Va.
18	220151		Ga. s.	Mary B. Holmes	14	6	42.2	12.3	4.7	1920	Eastport, Me.
19	220258		Ga. s.	Mary C. Fischer	12	8	37.6	10.7	5.4	1927	Seattle, Wash.
20	206777		Ga. s.	Mary C. Sharpless	21	10	49.0	17.0	5.4	1909	Dorchester, N. J.
21	224375		Ga. s.	Mary E. Haynie	35	20	56.3	16.4	5.6	1924	Amburg, Va.
22	222000		Ol. s.	Mary E. O'Hara	103	49	92.0	22.8	11.0	1922	Essex, Mass.
23	200220	KSND	Ol. s.	Mary F. Curtils	121	65	101.3	24.0	11.2	1903	do.
24	92395		Ga. s.	Mary E. Durrua	14	13	41.6	13.8	4.6	1891	Keyport, N. J.
25	135203		Ga. s.	Mary F. Howlett	27	11	58.0	19.6	5.0	1876	Philadelphia, Pa.
26	90351		Ga. s.	Mary F. Sheppard	30	14	55.7	18.8	5.0	1871	Bridgeton, N. J.
27	212168		Ga. s.	Mary G. Morehead	21	16	58.3	13.5	3.9	1914	Morehead City, N. C.
28	212665		Ga. s.	Mary J. Dean	15	8	42.0	12.6	3.8	1914	Hoopers Island, Md.
29	228042		Ol. s.	Mary J. Landry	45	18	71.5	16.5	7.7	1928	Damariscotta, Me.
30	220818		Ga. s.	Mary J. Walton	10	6	34.0	12.9	3.2	1920	Apalachicola, Fla.
31	219071		Ga. s.	Mary K. Warren	16	11	43.0	11.4	4.9	1919	Berkeley, Va.
32	91403		Ga. s.	Mary L. Robbins	16	13	40.5	15.5	4.4	1882	Cedarville, N. J.
33	93394		Ga. s.	Mary M. Lord	21	9	50.6	16.2	7.1	1903	Lubec, Me.
34	200187		Ol. s.	Mary P. Goulart	119	66	104.0	21.0	10.8	1911	Gloucester, Mass.
35	93108		Ga. s.	Mary P. Mosquito	84	47	84.5	22.7	9.0	1901	Essex, Mass.
36	224179		Ol. s.	Mary R. Mullins	77	42	84.7	20.3	8.8	1924	Friendship, Me.
37	211628		Ga. s.	Mary S. Faunce	9	6	37.3	12.3	3.9	1913	Coan River, Va.
38	93223		Ga. s.	Mary T. Fallon	74	48	75.5	21.6	9.0	1901	Essex, Mass.
39	227093		Ol. s.	Marydel	171	116	97.6	28.2	7.7	1927	Huark, Va.
40	223181		Ga. s.	Maryeth	11	7	38.5	9.0	4.3		Unknown
41	161227	KSLF	Ol. s.	MARYLAND	2,498	2,068	259.5	46.3	22.9	1903	Bath, Me.
42	204710		Ga. s.	Maryland	17	13	49.0	15.9	4.4	1907	Oxford, Md.
43	205057		Ga. s.	Maryland	14	9	48.0	10.1	3.1	1908	Havre de Grace, Md.
44	212857		Ga. s.	Maryland	14	11	40.2	11.8	3.0	1914	Miami, Fla.
45	215751		Ga. s.	Maryland	15	10	52.0	12.7	4.2	1917	Elliott, Md.
46	221856		Ga. s.	Maryland	9	5	39.2	12.1	2.7	1921	Cut Off, La.
47	222080		Ga. s.	Maryland	14	11	41.0	12.2	4.0		Unknown
48	213109		Ga. s.	Marysville	26	17	40.0	13.0	5.9	1915	Tacoma, Wash.
49	215384		Ga. s.	Masada	41	34	53.8	18.4	4.8	1917	Holly Hill, Fla.
50	92549		Ga. s.	Mascot	5	5	41.8	11.2	2.7	1893	Salisbury, Md.
51	92587		Ga. s.	Mascot	21	7	50.0	12.8	6.2	1894	Boston, Mass.
52	202407		Ga. s.	Mascot	59	42	71.0	20.2	6.6	1905	Greenport, N. Y.
53	205548		Ga. s.	Mascot	5	5	25.0	7.0	6.8	1908	Elizabeth City, N. C.
54	209346		Ga. s.	Mascot	8	5	30.6	9.3	3.6	1911	Miami, Fla.
55	213678		Ga. s.	Mascot	10	10	30.0	9.3	3.4	1915	Green Bay, Wis.
56	214739		Ga. s.	Mascot	15	14	52.0	12.6	2.3	1917	Holly Hill, Fla.
57	221748		Ga. s.	Mascot	7	5	31.6	10.6	3.6	1921	Belmar, N. J.
58	225031		Ol. s.	Mascot	14	9	59.1	15.2	4.1	1925	Sandusky, Ohio
59	218578		Ga. s.	Mascot II	12	8	43.5	11.4	4.5	1916	Los Angeles, Calif.
60	92225		Ga. s.	Mascott	15	14	40.4	15.9	4.1	1890	Port Republic, N. J.
61	92018		Ga. s.	Mascotte	22	15	51.8	15.0	4.4	1884	Roslyn, N. Y.
62	92347		Ga. s.	Mascotte	6	5	28.7	11.5	3.6	1885	Alexandria, Va.
63	226863		Ol. s.	Masen	21	9	44.3	14.2	4.2	1927	Fernandina, Fla.
64	221310		Ga. s.	Mason	9	6	31.5	11.3	3.0	1921	Galveston, Tex.
65	92871		Ol. s.	Massasoit	31	21	58.4	17.8	7.6	1898	Gloucester, Mass.
66	224069		Ga. s.	Massasoit	11	8	44.0	13.4	3.2	1906	Sayville, N. Y.

¹ Formerly U. S. Navy subchaser 196.
² Formerly schooner Ella Weissinger.

³ Formerly ga. s. Mizpah.
⁴ Formerly ga. s. Kinco.

Line No.	Service	Crew	Horse-power	Name of owner	Home port	Address of owner
1	Frt.	2	10	Wells Yewell.....	Baltimore, Md.....	Route 3, Box 83, Queens- town, Md.
2	Fsh.	4	135	Libby, McNeill & Libby (Me.).....	Seattle, Wash.....	88 Hamlin Street.
3	Pas.	3	60	J. Clyde Dean.....	New Orleans, La.....	Plaquemine, La.
4	Tow.	2	32	Golda B. Lewis.....	Seattle, Wash.....	Everett, Wash.
5	Fsh.	2	75	Carl Rubinstein.....	do.....	Colman Building.
6	Pas.	2	90	Richard McConnell.....	St. Louis, Mo.....	Cave in Rock, Ill.
7	Frt.	4	120	Philip R. Eaglesfield.....	Grand Haven, Mich.....	1106 Lake Boulevard, St. Joseph, Mich.
8	Frt.	2	24	W. A. Graham.....	Newport News, Va.....	Messick, Va.
9	Pas.	1	14	Horace Cranmer.....	Philadelphia, Pa.....	Beach Haven, N. J.
10	Frt.	1	10	O. B. Splvey.....	Newport News, Va.....	553 Thirty-first Street.
11	Tow.	2	30	Clewiston Building Material Co. (Fla.).....	Miami, Fla.....	Box 37, Clewiston, Fla.
12	Frt.	3	36	W. C. Baker.....	Norfolk, Va.....	923 Wood Street.
13	Frt.	2	37	W. T. Shield.....	Newport News, Va.....	Dandy, Va.
14	Fsh.	1	16	Geo. Ward.....	Sitka, Alaska.....	
15	Fsh.	8	37	Bay Fisheries Co. (Fla.).....	Pensacola, Fla.....	St. Andrews, Fla.
16	Fsh.	20	100	Herbert N. Edwards.....	New York, N. Y.....	Amagansett, N. Y.
17	Tow.	3	35	Joseph F. O'Brien.....	Savannah, Ga.....	Barnard and River Streets.
18	Frt.	1	32	Ernest R. Holmes.....	Eastport, Me.....	Customs Street.
19	Fsh.	2	20	A. A. Fillion.....	Ketchikan, Alaska.....	1111 Wall Street, Everett, Wash.
20	Oys.	5	25	John Sharpless.....	Philadelphia, Pa.....	Milville, N. J.
21	Frt.	3	35	Allie G. Simmons.....	Crisfield, Md.....	Fishing Creek, Md.
22	Cod.	10	100	O'Hara Bros. Co. (Mass.).....	Boston, Mass.....	22 Fish Pier.
23	Cod.	10	120	Gorton-Pow Vessels Co. (Mass.).....	Gloucester, Mass.....	Rowe Square.
24	Msc.	1	25	Ralph Jones.....	New York, N. Y.....	Great Kills, N. Y.
25	Oys.	9	50	John Flynn.....	Philadelphia, Pa.....	Merchantville, N. J.
26	Oys.	6	36	A. B. Campbell, sr.....	do.....	Port Norris, N. J.
27	Frt.	3	70	S. E. Baitary.....	Baltimore, Md.....	Care Dock Master, City Yacht Basin, Miami, Fla.
28	Frt.	2	12	W. O. Dean.....	Crisfield, Md.....	Hoopersville, Md.
29	Cod.	6	100	Simon A. Landry.....	Gloucester, Mass.....	15 Taylor Street.
30	Fsh.	2	12	S. D. Walton.....	Apalachicola, Fla.....	
31	Tow.	1	36	Old Dominion Marine Ry. Corporation (Va.).....	Norfolk, Va.....	Foot Mulberry Street, Berk- ley, Va.
32	Oys.	4	20	Harry Sutter.....	Philadelphia, Pa.....	Port Norris, N. J.
33	Frt.	2	20	E. W. Brown Co.....	Portland, Me.....	South Portland, Me.
34	Cod.	18	100	Manuel O. Santos.....	Provincetown, Mass.....	161 Commercial Street.
35	Fsh.	16	72	Samuel C. Haley.....	New York, N. Y.....	19 Fulton Fish Market.
36	Fsh.	6	100	D. F. Mullins.....	New Bedford, Mass.....	34 Willow Street.
37	Msc.	3	18	H. G. Oakley.....	Reedville, Va.....	Simonsen, Va.
38	Fsh.	16	72	James S. Ellis.....	Boston, Mass.....	Melrose Highlands, Mass.
39	Frt.	4	120	Wm. E. Valliant.....	Baltimore, Md.....	Laurel, Del.
40	Msc.	1	26	Leon Sawyer.....	Miami, Fla.....	1237 North West Fortieth Street.
41	Frt.	25	b 720	Texas Co. (Del.).....	Wilmington, Del.....	7 West Tenth Street.
42	Frt.	2	10	William H. Valliant.....	Cambridge, Md.....	Bellevue, Md.
43	Pas.	2	30	Purnell Potter.....	Wilmington, Del.....	Milford, Del.
44	Pas.	1	35	Stanley Kitching.....	Miami, Fla.....	Care Stuart Bank & Trust Co., Stuart, Fla.
45	Frt.	2	30	Alice M. Parks.....	Crisfield, Md.....	24 Maryland Avenue.
46	Pas.	3	21	W. J. Bowley.....	New Orleans, La.....	Violet, La.
47	Frt.	1	30	A. S. Foreman.....	Norfolk, Va.....	1143 Manchester Avenue.
48	Fsh.	8	55	Vine Dragojevich.....	Tacoma, Wash.....	Everett, Wash.
49	Frt.	4	75	L. W. Trlesback.....	Jacksonville, Fla.....	1425 Herschell Street.
50	Frt.	2	5	Mabry B. Crockett.....	Cambridge, Md.....	Oxford, Md.
51	Fsh.	5	65	Gusta Johannesen.....	New York, N. Y.....	717 Third Avenue (B.).
52	Oys.	6	75	Andrew Radel Oyster Co. (Conn.).....	Bridgeport, Conn.....	South Norwalk, Conn.
53	Frt.	1	7	Willie Roper.....	Elizabeth City, N. C.....	South Mills, N. C.
54	Frt.	1	18	C. D. Moreau.....	Miami, Fla.....	Care New Halcyon Arcade.
55	Fsh.	2	20	Swara Hagen.....	Milwaukee, Wis.....	Detroit Harbor, Wis.
56	Pas.	1	75	Ralph H. Nutting.....	St. Augustine, Fla.....	P. O. box 1632, Daytona Beach, Fla.
57	Fsh.	6	20	Long Beach Fishery (N. J.).....	Philadelphia, Pa.....	Brant Beach, N. J.
58	Pas.	2	150	John P. Neuman.....	Sandusky, Ohio.....	Foot Columbus Avenue.
59	Pas.	4	40	Van Camp Sea Food Co. (Calif.).....	Los Angeles, Calif.....	Fish Harbor, East San Pe- dro, Calif.
60	Pas.	2	18	Bessie W. Gale.....	Philadelphia, Pa.....	336 North Maine Avenue, Atlantic City, N. J.
61	Frt.	2	18	Joseph W. Trautwein.....	Annapolis, Md.....	132 Dock Street.
62	Pas.	2	24	William Springer.....	New York, N. Y.....	2269 Emmons Avenue (B.).
63	Fsh.	3	46	A. O. Hedlund.....	Fernandina, Fla.....	110 South Sixth Street.
64	Frt.	1	60	Alfred Mason.....	Galveston, Tex.....	South Houston, Houston, Tex.
65	Fsh.	5	70	Douglas P. Malone.....	Vineyard Haven, Mass.....	Nantucket, Mass.
66	Msc.	1	10	Hattie F. Griffin.....	Bridgeport, Conn.....	81 Water Street, Stamford, Conn.

* Formerly ga. s. McCoy Bros. No 1.

* Formerly ga. s. 8 Bells.

Line No.	Official No.	Signal letters	Rig	Name of vessel	Tonnage		Register dimensions			When built	Where built
					Gross	Net	Length	Breadth	Depth		
1	223488		Ga. s.	Matchless	12	8	42.0	14.0	3.3	1923	Houma, La.
2	227102		Ga. s.	Matchless	9	7	32.0	9.2	3.4	1927	Sealevel, N. C.
3	228371		Ol. s.	MATERIAL SERVICE	1,077	736	239.7	40.1	13.9	1929	Sturgeon Bay, Wis.
4	227831		Ga. s.	Matilda V.	7	5	29.0	9.0	3.2	1921	Gladstone, Mich.
5	202221		Ga. s.	Matilda	99	73	79.0	29.0	6.1	1905	San Francisco, Calif.
6	215490		Ga. s.	Matilda	11	7	39.0	11.3	3.6	1917	Wrangell, Alaska
7	213366		Ga. s.	Matilda B.	6	5	28.4	12.7	3.2	1913	Port Republic, N. J.
8	207325		Ga. s.	Matilda J. Dixon	8	6	38.9	13.4	3.3	1910	Olivet, Md.
9	210764		Ga. s.	Matsu	16	10	48.4	12.2	5.0	1912	Oakland, Calif.
10	226770		Ga. w.	Mattie	14	12	39.5	10.3	3.0	1926	Kansas City, Mo.
11	93069		Ga. s.	Mattie H.	7	6	30.3	12.5	4.1	1899	Port Republic, N. J.
12	92985		Ga. s.	Mattie J.	13	7	40.3	14.2	3.3	1899	Biloxi, Miss.
13	226933		Ga. s.	Mattie J.	11	6	45.9	11.3	4.1	1920	Lowisetta, Va.
14	224323		Ga. s.	Mattie J.	17	14	33.1	12.3	5.4	1924	Seattle, Wash.
15	226783		Ga. p.	Mattie Lee	23	23	60.5	13.1	3.4	1926	Mulberry, Ark.
16	91515		Ga. s.	Mattie May	20	19	62.0	10.0	3.4	1882	Isle of Wight Co., Va.
17	91654		Ga. s.	Mattie B. Sheppard	14	7	40.6	15.8	4.0	1884	Bridgeton, N. J.
18	92986		Ga. s.	Mattie L. Tyler	5	5	35.5	12.6	2.6	1899	Pocomoko City, Md.
19	91906		Ga. s.	Mattie P. Flavell	33	19	61.4	19.3	5.8	1887	Bridgeton, N. J.
20	92339		Ga. s.	Maud	12	8	27.5	13.0	4.0	1889	Newport, R. I.
21	92793		Ga. s.	Maud	7	7	32.5	13.5	3.0	1897	Patchogue, N. Y.
22	207248		Ga. s.	Maud C.	13	7	37.9	8.8	3.8	1909	Jacksonville, Fla.
23	201996		Ga. s.	Maud E.	15	13	45.0	15.6	4.1	1905	Atlantic City, N. J.
24	92013		Ga. s.	Maud S.	6	5	26.3	11.8	3.3	1896	Somers Point, N. J.
25	228155		Ga. s.	Maud S.	12	8	45.0	10.8	3.9	1923	Crisfield, Md.
26	206102		Ga. s.	Maud S II.	18	12	39.6	14.5	5.3	1909	Patchogue, N. Y.
27	201795		Ga. s.	Maud and Reg.	12	8	54.0	13.2	3.0	1905	Washington, N. C.
28	200329		Ga. s.	Maud Hellen	7	5	37.4	12.7	3.0	1903	Crittenden, Va.
29	92456		Ga. s.	Maud Moller	6	5	31.0	13.6	3.4	1892	Patchogue, N. Y.
30	91050		Ol. s.	Maud Wilmot	72	47	72.4	17.1	7.0	1878	Pittsburgh, Pa.
31	92886		Ga. s.	Maud B. Morse	8	5	29.8	10.6	5.0	1897	Cushing, Me.
32	214082		Ga. s.	Maude Hazel	11	9	37.5	9.8	3.5	1916	Everett, Wash.
33	205774		Ga. s.	Maudie	11	8	38.6	9.0	4.2	1908	Mobile, Ala.
34	225297		Ga. s.	Maumee	19	5	38.4	11.1	4.7	1925	West Palm Beach, Fla.
35	207421		Ga. s.	Maurice T.	8	7	27.0	8.3	3.6	1909	Ludington, Mich.
36	224635		Ga. s.	Maurice G. Davis	20	10	46.0	14.3	6.4	1925	Thomaston, Me.
37	228077		Ga. s.	Mava Kathryn	20	11	51.1	14.5	4.4	1928	Ruark, Va.
38	215195		Ga. s.	Mavis	29	24	52.6	14.2	5.7	1917	Seattle, Wash.
39	227028		Ol. s.	MAVRER H.	24	16	60.2	14.1	4.2	1927	Ashabula, Ohio.
40	214222		Ga. s.	Maxine III.	13	8	54.4	10.0	4.3	1910	Alexandria Bay, N. Y.
41	220251		Ga. s.	Maxine V.	13	8	64.6	10.2	2.6	1920	Alexandria Bay, N. Y.
42	221551		Ga. s.	Maxton	12	10	39.8	11.1	2.6	1921	Atlantic, N. C.
43	93282		Ga. s.	Maxwell	19	12	46.5	15.2	6.6	1902	Gloucester, Mass.
44	221084		Ga. s.	Maxwell	13	11	41.3	12.8	3.3	1905	St. Andrew, Fla.
45	223402		Ga. w.	Maxwell	25	15	63.9	14.0	3.2	1923	Carthage, Tenn.
46	202241		Ga. s.	May	14	11	47.0	12.0	4.0	1905	Wildwood, N. J.
47	205250		Ga. s.	May	7	5	29.2	9.2	4.0	1905	Tottenville, N. Y.
48	208185		Ga. s.	May	12	10	46.6	9.0	3.1	1910	Randolph, Oreg.
49	209229		Ga. s.	May	22	15	46.0	12.6	4.8	1903	San Francisco, Calif.
50	213774		Ga. s.	May	12	6	38.0	12.0	0.0	1915	Port Aransas, Tex.
51	215981		Ga. s.	May	9	7	34.8	9.4	4.3	1918	Westport, Wash.
52	216083		Ga. s.	May	13	9	40.2	12.4	4.9	1918	Bayonne, N. J.
53	222901		Ga. s.	May	8	7	33.6	10.5	3.3		Unknown
54	223858		Ga. s.	May	11	8	37.2	14.5	3.2		do
55	226598		Ga. w.	May	31	31	52.7	14.0	2.4	1927	Sewickley, Pa.
56	227386		Ol. s.	May	15	10	38.2	11.3	5.1	1928	Seattle, Wash.
57	227870		Ga. s.	May	15	12	39.7	11.3	3.0	1928	St. Louis, Mo.
58	217481		Ga. s.	May II.	12	9	37.2	11.3	4.0	1916	Perth Amboy, N. J.
59	206511		Ga. s.	May II.	9	6	32.9	8.8	4.5	1909	Boston, Mass.
60	223444		Ga. s.	May B.	21	14	51.1	14.5	5.1	1923	Martinez, Calif.
61	225022		Ga. s.	May B.	7	5	26.5	6.0	2.0	1925	Ceralvo, Ky.
62	204827		Ga. s.	May B, 2.	15	13	48.0	11.0	3.3	1907	Seattle, Wash.
63	219642		Ga. s.	May E.	24	19	47.0	16.0	2.8	1920	Jacksonville, Fla.
64	211461		Ga. s.	May W.	8	5	35.0	10.0	3.5	1913	Seattle, Wash.
65	223126		Ga. s.	Mayday	25	17	56.9	14.0	5.4	1923	Portland, Oreg.
66	91811		Ga. s.	May Bateman	16	7	42.7	15.6	4.2	1885	Bridgeton, N. J.
67	93313		Ol. s.	May Belle	21	12	54.0	18.1	3.9	1902	Biloxi, Miss.
68	93218		Ga. s.	May Bird	12	8	38.1	9.7	4.5	1901	Sing Sing, N. Y.
69	205476		Ga. s.	May Date	16	11	38.0	11.6	5.0	1908	Seattle, Wash.

¹ Formerly ga. s. Elco.

Line No.	Service	Crew	Horse-power	Name of owner	Home port	Address of owner
1	Frt.	3	27	Marcel Pitre.....	New Orleans, La.....	Cut Off, La.
2	Fsh.	2	12	Leon Salter.....	Beaufort, N. C.....	Sealevel, N. C.
3	Frt.	20	b 700	Leathem Smith-Putnam Navigation Co. (Ill.).....	Milwaukee, Wis.....	205 West Wacker Drive, Chicago, Ill.
4	Fsh.	2	23	Philip VanLandschoot.....	Sault Ste. Marie, Mich.	Gladstone, Mich.
5	Frt.	3	70	Sven Fredrickson.....	San Francisco, Calif.....	141 Steward Street.
6	Fsh.	1	12	Chas. Jones.....	Wrangell, Alaska.....	
7	Pas.	1	14	William V. Wilbert.....	Philadelphia, Pa.....	Forked River, N. J.
8	Frt.	3	20	Wilson W. Dowell.....	Annapolis, Md.....	Solomons, Md.
9	Frt.	1	b 75	R. H. Vehmoyer.....	San Francisco, Calif.....	44 Weber Avenue, Stockton, Calif.
10	Tow.	2	30	John Barclay.....	Kansas City, Mo.....	1214 North Third Street.
11	Fsh.	1	12	Lewis Adelbert White.....	Philadelphia, Pa.....	Tuckerton, N. J.
12	Oys.	4	15	Mrs. J. T. Maybury.....	Gulfport, Miss.....	Bloxi, Miss.
13	Frt.	2	32	W. J. Curren.....	Reedville, Va.....	Lewisetta, Va.
14	Tow.	1	20	J. McClelland.....	Seattle, Wash.....	1200 Westlake Avenue N.
15	Pas.	1	10	C. M. Hoover.....	Memphis, Tenn.....	Mulberry, Ark.
16	Frt.	2	15	J. M. Mathews.....	Norfolk, Va.....	1719 Brown Avenue.
17	Oys.	3	40	Arthur Windfohr.....	Philadelphia, Pa.....	Port Norris, N. J.
18	Oys.	3	7	Edward Gaines.....	Reedville, Va.....	Callao, Va.
19	Oys.	6	36	Charles L. Schoch.....	Newark, N. J.....	Elizabeth, N. J.
20	Pas.	1	16	Augusto J. Andrews.....	Providence, R. I.....	Pawtucket, R. I.
21	Fsh.	1	16	Daniel C. Sealey.....	Perth Amboy, N. J.....	Keansburg, N. J.
22	Frt.	1	21	Standard Manufacturing Co. (Fla.).....	Tampa, Fla.....	Cedar Keys, Fla.
23	Pas.	2	35	Dorothy G. Somers.....	Philadelphia, Pa.....	621 Atlantic Avenue, Atlantic City, N. J.
24	Frt.	2	10	R. R. Postles.....	Wilmington, Del.....	Frederica, Del.
25	Mso.	1	100	Wm. T. Sterling.....	Crisfield, Md.....	127 Chesapeake Avenue.
26	Fsh.	2	40	P. Henfrid Persson.....	Philadelphia, Pa.....	313 Stroudsburg Avenue, Atlantic City, N. J.
27	Tow.	2	36	Washington Packing Co. (N. C.).....	Washington, N. C.....	
28	Frt.	1	7	I. Hundley.....	Norfolk, Va.....	824 Main Street, Battery Park, Va.
29	Pas.	1	15	J. H. Reising.....	New York, N. Y.....	129 Dorby Street, Valley Stream, N. Y.
30	Tow.	8	240	A. W. Whiteman.....	New Orleans, La.....	Canal Bank Building.
31	Pas.	2	7	Ludwig Swinson.....	Gloucester, Mass.....	322 Main Street.
32	Fsh.	1	20	William Graham.....	Seattle, Wash.....	Stanwood, Wash.
33	Tow.	2	30	Home Dredging Co. (Ala.).....	Mobile, Ala.....	
34	Fsh.	2	44	L. N. Borland.....	Miami, Fla.....	415 South Fourth Street, Fort Pierce, Fla.
35	Tow.	1	8	Abrahamson-Nerhelm Co. (Mich.).....	Grand Haven, Mich.....	Ludington, Mich.
36	Cod.	7	35	Leslie P. Davis.....	Rockland, Me.....	Monhegan, Me.
37	Frt.	2	35	H. E. Hudgins.....	Newport News, Va.....	Cobbs Creek, Va.
38	Fsh.	2	40	Nakat Packing Corporation (N. Y.).....	Ketchikan, Alaska.....	
39	Fsh.	4	120	Charles R. Hoskins.....	Erie, Pa.....	133 West Third Street.
40	Pas.	1	60	Combined Thousand Island Boat Tours (N. Y.).....	Cape Vincent, N. Y.....	Alexandria Bay, N. Y.
41	Pas.	1	80	do.....	do.....	Do.
42	Frt.	2	24	Mrs. Jennie Lee.....	Beaufort, N. C.....	Morehead City, N. C.
43	Pas.	1	24	Henry G. Swinson.....	Gloucester, Mass.....	Box 277.
44	Frt.	1	25	C. S. Anderson.....	Pensacola, Fla.....	Panama City, Fla.
45	Tow.	2	60	Cumberland Barge Line Co.....	Nashville, Tenn.....	Carthage, Tenn.
46	Pas.	1	40	Charles W. Collins.....	Philadelphia, Pa.....	Longport, N. J.
47	Tow.	1	35	Atlantic, Gulf & Pacific Co. (W. Va.).....	New York, N. Y.....	13 Park Row.
48	Pas.	1	20	F. E. Drane.....	Marshfield, Oreg.....	Bandon, Oreg.
49	Fsh.	3	65	Libby, McNeill & Libby (Me.).....	Seattle, Wash.....	88 Hamlin Street.
50	Fsh.	2	36	Ed Cilne.....	Corpus Christi, Tex.....	Flour Bluff, Tex.
51	Fsh.	1	18	F. A. Ganz.....	Ketchikan, Alaska.....	Craig, Alaska.
52	Tow.	3	150	George B. Spearin (N. J.).....	New York, N. Y.....	90 West Street.
53	Fsh.	1	40	Lewis F. Sheppard.....	Philadelphia, Pa.....	Cedarville, N. J.
54	Mso.	1	18	E. I. Broussard.....	Lake Charles, La.....	Delcambre, La.
55	Tow.	1	b 25	E. E. Grim.....	Pittsburgh, Pa.....	Sewickley, Pa.
56	Fsh.	2	30	B. O. Knudsen.....	Ketchikan, Alaska.....	Care Tongass Trading Co.
57	Tow.	1	24	Fred A. Bartholomew.....	St. Louis, Mo.....	4000 South Levee.
58	Pas.	1	20	Joseph Flannery.....	New York, N. Y.....	West Brighton, N. Y.
59	Cod.	2	48	Joseph Vallier.....	Boston, Mass.....	Brant Rock, Mass.
60	Tow.	2	110	R. R. Veale.....	San Francisco, Calif.....	Martinez, Calif.
61	Pas.	1	10	H. L. Barnes.....	Louisville, Ky.....	Ceralvo, Ky.
62	Tow.	2	40	Foss Co. (Wash.).....	Seattle, Wash.....	Balcom Dock.
63	Pas.	3	30	H. O. Willets.....	Miami, Fla.....	South Bay, Fla.
64	Fsh.	1	16	Patrik Loftus.....	Wrangell, Alaska.....	
65	Fsh.	2	60	Henry J. Barbey.....	Astoria, Oreg.....	Flavel, Oreg.
66	Oys.	6	24	William Perry.....	Philadelphia, Pa.....	Port Norris, N. J.
67	Frt.	4	20	Gussie Fountain Packing Co. (La.).....	Gulfport, Miss.....	Bloxi, Miss.
68	Pas.	2	30	P. Manson.....	Seattle, Wash.....	2407 Boyleston Avenue N.
69	Tow.	2	25	Sea Products Co. (Wash.).....	do.....	7321 Eighth Avenue S.

† Formerly ga. s. Edna M.

Motor Vessels

Line No.	Official No.	Signal letters	Rig	Name of vessel	Tonnage		Register dimensions			When built	Where built
					Gross	Net	Length	Breadth	Depth		
					Feet						
1	200240		Ol. s.	May Flower	17	11	49.9	17.3	3.8	1903	Biloxi, Miss.
2	203253		Ga. s.	May Queen	14	12	45.9	10.8	4.4	1906	St. Joseph, Mich.
3	91897		Ga. s.	May Flower	9	6	50.0	14.0	2.8	1886	Calvert County, Md.
4	92318		Ga. s.	May Flower	14	9	40.7	11.3	4.8	1891	Seattle, Wash.
5	92548		Ga. s.	May Flower	18	7	56.9	16.8	4.4	1893	St. Peters, Md.
6	210160		Ga. s.	May Flower	13	11	37.6	10.2	3.2	1911	Jacksonville, Fla.
7	218606		Ga. s.	May Flowers	9	7	32.2	8.5	4.0	1919	Oreas, Wash.
8	92260		Ga. s.	May Seline	9	9	52.0	14.0	3.0	1890	Madison, Md.
9	92263		Ol. s.	Mayflower	37	32	71.6	13.4	6.8	1888	East Boston, Mass.
10	93136		Ga. s.	Mayflower	14	9	52.8	15.4	3.6	1901	Cedar Bayou, Tex.
11	93259		Ga. s.	Mayflower	11	10	27.4	11.7	3.1	1902	Key West, Fla.
12	204218		Ga. s.	Mayflower	14	10	55.0	12.0	4.2	1907	Sturgeon Bay, Wis.
13	204422		Ga. s.	Mayflower	9	7	30.0	9.5	3.8	1907	Ballard, Wash.
14	209116		Ga. s.	Mayflower	8	6	35.3	12.2	3.2	1910	Nukleek, Alaska
15	212392		Ol. s.	Mayflower	14	10	45.3	12.2	5.0	1908	Solomons, Md.
16	212512		Ga. s.	Mayflower	15	12	45.3	11.6	4.0	1914	Norfolk, Va.
17	213900		Ga. s.	Mayflower	8	6	37.3	9.0	3.9	1915	Marshfield, Ore.
18	214047		Ga. s.	Mayflower	13	11	34.1	10.8	4.1	1910	Oyster Bay, N. Y.
19	217640		Pas.	Mayflower	17	13	46.3	11.2	5.2	1906	Poughkeepsie, N. Y.
20	219478		Ga. s.	Mayflower	37	25	55.3	14.9	6.9	1919	Los Angeles, Calif.
21	224632		Ga. s.	Mayflower	15	10	44.0	13.2	5.3	1925	Delanco, N. J.
22	228135		Ga. s.	Mayflower	8	6	31.3	7.5	2.2	1928	Luxora, Ark.
23	228247		Ol. s.	Mayflower	11	7	33.5	10.5	5.2	1929	Seattle, Wash.
24	208290		Ga. s.	Mayo	10	8	52.2	11.8	4.0	1910	Pascagoula, Miss.
25	217967		Ga. s.	Mayport	14	12	39.5	11.0	4.4	1919	Jacksonville, Fla.
26	92904		Ga. s.	Maymo	9	6	54.0	13.0	2.3	1899	Fairport, Va.
27	209181		Ga. s.	Mayme	16	8	57.0	11.8	3.4	1909	Sharptown, Md.
28	220219		Ga. s.	Mayo	23	16	42.9	12.3	6.2	1920	Olympia, Wash.
29	210302		Ga. s.	Mayo First	36	18	56.5	16.2	7.0	1918	Ellsworth, Me.
30	219607	I, VPT	Ol. s.	MAZATLAN	987	589	161.3	34.1	17.8	1920	Long Beach, Calif.
31	216890		Ga. s.	McCann, Jr.	7	5	29.6	8.8	3.6	1917	St. James, Mich.
32	204967		Ga. s.	McGutrl Bros.	99	67	77.0	21.0	9.8	1908	Tottenville, N. Y.
33	220236		Ol. s.	McKinley	50	38	68.6	17.4	7.7	1927	Seattle, Wash.
34	223114		Ga. s.	Mecca	9	6	33.8	9.6	4.3	1923	Tacoma, Wash.
35	223561		Ga. s.	Mecca	22	18	60.3	13.8	3.5	1924	Marshfield, Ore.
36	221101		Ga. s.	Meda	9	5	38.2	11.2	3.8	1919	Reedville, Va.
37	91766		Ga. s.	Medea	54	27	67.0	18.2	6.2	1885	South Norwalk, Conn.
38	224225		Ga. s.	Medea	19	14	43.2	12.3	5.9	1924	Friday Harbor, Wash.
39	212426		Ga. s.	Mediator	12	10	38.0	11.6	4.0	1902	South Boston, Mass.
40	217767		Ga. s.	Medric	31	11	61.2	14.3	7.0	1919	East Boothbay, Me.
41	227454		Ga. s.	Medric	15	8	45.3	11.6	5.6	1928	Friendship, Me.
42	225581		Ga. s.	Megunticook	18	6	38.2	13.8	7.4	1926	Camden, Me.
43	211947		Ga. s.	Metta	7	5	38.5	9.6	3.6	1914	Columbus, Ga.
44	229219		Ol. s.	MEITOWAX	199	135	102.6	26.1	10.8	1927	Mariners Harbor, N. Y.
45	207403		Ga. s.	Melba	11	11	40.5	10.9	4.6	1910	Thomaston, Me.
46	93198		Ga. s.	Melissa W. Lawrence	10	10	48.0	15.5	4.2	1901	Orlole, Md.
47	225437		Ol. s.	Melrose	9	6	40.0	10.5	4.2	1916	Los Angeles, Calif.
48	218502		Ga. s.	Melvin	10	7	38.5	8.9	4.1	1907	Philadelphia, Pa.
49	215112		Ga. s.	Melvin J.	5	5	28.6	9.2	3.3	1911	Little Suamico, Wis.
50	91727		Ga. s.	Melvin Morris	10	9	39.1	12.1	3.8	1894	Smyrna, N. C.
51	93192		Ga. s.	Melvin D. Nutter	12	7	55.0	15.0	3.8	1901	Orlole, Md.
52	210723		Ga. s.	Melvina	12	10	33.7	11.2	4.4	1912	Brooklyn, N. Y.
53	211644		Ga. s.	Memories	10	9	28.4	9.7	4.4	1913	East Providence, R. I.
54	219929		Ga. s.	Memories	10	8	35.2	10.3	4.6	1920	Seattle, Wash.
55	226712		El. s.	MENDOCINO	2,467	1,603	242.5	46.2	17.3	1927	San Francisco, Calif.
56	201982		Ga. s.	Menhaden	93	68	94.0	17.9	7.7	1905	Pocomoke City, Md.
57	209290		Ol. s.	Menhaden	28	14	55.0	18.2	4.3	1911	Morehead City, N. C.
58	213160		Ga. s.	Menio	23	15	47.4	13.8	5.6	1915	Everett, Wash.
59	155201		Ol. s.	Mercedes	25	11	48.6	16.2	6.2	1891	Tottenville, N. Y.
60	215962		Ga. s.	Mercedes	20	9	48.7	15.0	5.7	1918	San Diego, Calif.
61	205520		Ol. s.	Mercedes Baltar	18	11	50.0	17.7	3.8	1908	Biloxi, Miss.
62	227942		Ol. s.	Mercedes Williams	20	8	48.1	15.7	3.0	1928	do.
63	225940		Ol. s.	Meredith	92	39	63.8	21.4	7.0	1926	Stockton, Calif.
64	227429		Ga. s.	Mercedes	7	5	30.6	10.2	4.0	1928	Wrangell, Alaska
65	222014		Ga. s.	Mercer	13	9	39.0	12.0	3.8	1909	Mare Island, Calif.
66	214465		Ga. s.	Mercer	283	238	119.0	30.5	10.7	1916	Seattle, Wash.
67	209681		Ol. s.	Mercury	68	46	68.8	17.4	7.5	1912	do.

¹ Formerly ga. s. Mabel T.
² Formerly ga. s. Chicota.
³ Formerly ga. y. Idyl Wilde

⁴ Formerly (a st. s. Pawnee.
(b st. s. Helen B. Moran.

Line No.	Serv-ice	Crew	Horse-power	Name of owner	Home port	Address of owner
1	Frt.	4	24	Martin Fountain Co. (La.)	Gulfport, Miss.	Biloxi, Miss.
2	Fsh.	3	40	Mary St. Peter	Chicago, Ill.	2319 Osgood Street.
3	Frt.	2	5	Walter Gaskins	Crisfield, Md.	Fourth Street.
4	Tow.	1	50	Robert H. Elliot	Seattle, Wash.	1913 Sixth Avenue W.
5	Frt.	1	24	T. M. Jenkins	Newport News, Va.	Bona, Va.
6	Frt.	2	32	Frederick N. Christensen	Beaufort, S. C.	Bay and Carteret Streets.
7	Mso.	1	16	Pat Duffy	Juneau, Alaska	Killsmoo, Alaska.
8	Oys.	2	20	H. C. Mitchell	Reedville, Va.	Ditchloy, Va.
9	Fsh.	10	60	Silvestro Ferringo	Boston, Mass.	37 Fleet Street.
10	Tow.	2	50	Heldenfels Bros.	Corpus Christi, Tex.	Rockport, Tex.
11	Msc.	3	14	County of Monroe (Fla.)	Key West, Fla.	County courthouse.
12	Pas.	2	50	Walter C. Bruszer	Chicago, Ill.	3360 East Ninety-first Street.
13	Fsh.	1	10	J. O. Ebing	Ketchikan, Alaska	
14	Frt.	1	10	Herbert Tatpan	Nome, Alaska	Shaktolk, Alaska.
15	Tnk.	2	55	United Sail Loft (Mass.)	Gloucester, Mass.	Low Street.
16	Pas.	1	24	A. F. Jester	Newport News, Va.	Smithfield, Va.
17	Fsh.	1	20	Nell S. Bolster	Seattle, Wash.	1720 East Nowell Place.
18	Oys.	2	16	R. J. Lesseman	New York, N. Y.	74 Seventy-third Street (B).
19	Pas.	2	32	Mayflower Cab Co. (Md.)	Baltimore, Md.	1718 North Charles Street.
20	Fsh.	7	50	M. Ivanovich	Los Angeles, Calif.	San Pedro, Calif.
21	Fsh.	2	65	Louise Thompson	New London, Conn.	Crystal Avenue.
22	Pas.	1	28	S. T. Snider	Memphis, Tenn.	Care Joe Rubenstine's store, Rosedale, Miss.
23	Fsh.	2	30	Charlie Larson	Seattle, Wash.	Care Sunde & d'Evers, Col- man Dock.
24	Tow.	2	60	Houston Oil & Transport Co. (Tex.)	Houston, Tex.	630 Chronicle Building.
25	Tow.	2	40	Scott-Reynolds Towing Co. (Fla.)	Miami, Fla.	33 Southeast Fifth Street.
26	Tow.	2	40	F. L. Tennils	Newport News, Va.	Hampton, Va.
27	Pas.	1	37	Mayme Margaret Child	Washington, D. C.	1338 Spring Road NW.
28	Fsh.	2	30	Geo. H. Ertel	Ketchikan, Alaska	3222 Rainier Avenue, Seattle, Wash.
29	Cod.	4	60	Antonio Bono	Boston, Mass.	280 North Street.
30	Frt.	21	700	John Craig 2d (trustee)	Los Angeles, Calif.	Long Beach, Calif.
31	Fsh.	2	30	Andrew Gallagher	Grand Haven, Mich.	St. James, Mich.
32	Tow.	5	100	Shamrock Towing Co. (N. Y.)	New York, N. Y.	682 Twelfth Avenue.
33	Fsh.	10	150	Bernard Hanson	Ketchikan, Alaska	Box 1578.
34	Fsh.	2	18	Jacob Hovde	Seattle, Wash.	212 Boren Avenue, North.
35	Pas.	3	80	J. J. Ott	Marshfield, Oreg.	Allgany, Oreg.
36	Fsh.	3	22	A. W. Biddlecomb & Son	Reedville, Va.	General delivery, Cockrells Creek.
37	Oys.	6	60	Andrew Radel Oyster Co. (Conn.)	Bridgeport, Conn.	South Norwalk, Conn.
38	Fsh.	2	20	E. A. Scribner	Seattle, Wash.	Friday Harbor, Wash.
39	Pas.	1	40	George W. Upper	Providence, R. I.	96 Ocean Avenue
40	Frt.	2	45	R. J. Peacock Canning Co. (Me.)	Eastport, Me.	Lubec, Me.
41	Fsh.	1	65	H. G. Lawson	Rockland, Me.	General delivery.
42	Cod.	1	25	I. C. Hanson	do	Brooklin, Me.
43	Pas.	2	20	George A. Scammell	Miami, Fla.	General delivery, West Palm Beach, Fla.
44	Tow.	2	800	Long Island Equipment Trust, Series H.	New York, N. Y.	Pennsylvania Station.
45	Pas.	2	24	Harry G. Batchelder	Salem, Mass.	Danvers, Mass.
46	Frt.	6	14	James C. Saunders	Reedsville, Va.	Millenbeck, Va.
47	Fsh.	3	35	James C. Garcia	San Diego, Calif.	3992 Florida Street.
48	Pas.	1	18	John Scott	Philadelphia, Pa.	2127 East Norris Street.
49	Fsh.	2	15	Charles Johnson	Milwaukee, Wis.	Marinette, Wis.
50	Fsh.	2	14	D. J. Legare	Charleston, S. C.	Awensdaw, S. C.
51	Frt.	1	20	Richard H. Lumpkin	Reedville, Va.	Weems, Va.
52	Msc.	2	25	Henry Hesser	New York, N. Y.	2114 Atlantic Avenue (B).
53	Pas.	1	20	Asa M. Crowell	Providence, R. I.	Warwick, R. I.
54	Fsh.	7	20	T. O. Dragland	Seattle, Wash.	3402 Fourteenth Avenue, W.
55	Fer.	14	800	Southern Pacific Golden Gate Ferries (Calif.)	San Francisco, Calif.	64 Pine Street.
56	Fsh.	27	124	Southport Fish Scrap & Oil Co. (N. C.)	Wilmington, N. C.	Southport, N. C.
57	Frt.	14	45	R. R. Stone	do	Corner Front & Sater Streets.
58	Fsh.	7	35	American Packing Co.	Seattle, Wash.	Everett, Wash.
59	Cod.	8	40	Ernest M. Cromwell	Boston, Mass.	14 T Wharf.
60	Fsh.	2	50	Manuel G. Silvia	San Diego, Calif.	Point Loma, Calif.
61	Fsh.	5	24	Martin Fountain, Jr.	Gulfport, Miss.	1442 East Beach Street, Biloxi, Miss.
62	Fsh.	6	36	DeJean Packing Co. (Miss.)	do	241 Cedar Street, Biloxi, Miss.
63	Frt.	1	b 120	Nelle B. Higgins	San Francisco, Calif.	107 Alvarado Road, Berkeley, Calif.
64	Fsh.	1	16	W. A. Linton	Wrangell, Alaska	
65	Fsh.	3	24	H. C. Tavel	Charleston, S. C.	General delivery.
66	Fert.	5	250	County of King	Seattle, Wash.	County-City Building.
67	Fsh.	3	125	Astoria & Puget Sound Canning Co. (Wash.)	do	South Bellingham, Wash.

⁶ Formerly ga. s. Oriole.

⁶ Formerly U. S. Navy sloop M 680.

⁷ Formerly ga. s. Vashon Island.

Line No.	Official No.	Signal letters	Rig	Name of vessel	Tonnage		Register dimensions			When built	Where built
					Gross	Net	Length	Breadth	Depth		
					Feet						
					Length	Breadth	Depth				
1	220244		Ga. s.	Mercury	42	29	57.3	16.1	6.7	1920	Tacoma, Wash.
2	215353		Ga. s.	Meridian	34	27	53.1	14.6	6.7	1917	Tacoma, Wash.
3	220428		Ga. s.	Meridian	8	5	34.4	10.0	3.4	1920	Long Branch, N. J.
4	220600		Ol. s.	Merit	48	32	59.4	16.2	7.8	1927	Tacoma, Wash.
5	227184		Ol. s.	Merit	16	11	38.0	11.3	6.0	1928	Seattle, Wash.
6	227812		Ol. s.	Merit	148	97	64.8	28.5	7.6	1928	Antioch, Calif.
7	223183		Ga. s.	Merito	11	7	56.9	11.0	4.0	1906	Monument Beach, Mass.
8	226392		Ol. s.	Merkur	12	8	30.1	11.3	5.2	1927	Seattle, Wash.
9	211075		Ga. s.	Merle	8	6	33.0	9.0	3.5	1913	Morehead City, N. C.
10	222706		Ga. s.	Merle J.	12	10	39.9	13.8	3.7	1923	Vermilion, Ohio
11	225408		Ga. s.	Merlenn	17	12	47.7	9.7	5.2	1910	New York, N. Y.
12	91693		Ga. s.	Mermald	15	14	42.4	15.7	3.7	1884	Lynchburg, Tex.
13	93258		Ga. s.	Mermald	10	10	30.4	12.5	6.0	1902	Friendship, Me.
14	219367		Ga. s.	Mermald	10	7	37.4	11.5	2.7	1917	Houma, La.
15	219910		Ga. s.	Mermald	28	19	50.7	13.5	6.2	1920	Seattle, Wash.
16	224109		Ga. s.	Mermald	12	8	42.6	10.9	3.4	1914	Albany, N. Y.
17	225985		Ga. s.	Mermald	13	9	36.6	11.4	4.2	1926	Ketchikan, Alaska
18	210231		Ga. s.	Mermald II.	7	6	34.5	9.8	3.4	1907	Sacket Harbor, N. Y.
19	211400		Ga. s.	Mermald II.	22	15	42.4	13.7	5.5	1913	Tacoma, Wash.
20	212666		Ga. s.	Mermald, jr.	9	8	32.0	9.4	3.5	1914	Menasha, Wis.
21	203189		Ga. s.	Merrimac	8	6	40.4	10.9	2.5	1906	Crittenden, Va.
22	216064		Ga. s.	Merrimac	20	16	40.8	13.5	5.2	1918	Killsnoo, Alaska
23	226810	MOPL	Ol. s.	MERRIMAC	386	215	140.8	25.0	13.5	1927	Boston, Mass.
24	225052		Ol. s.	Merry	21	14	52.1	15.7	5.5	1925	Alameda, Calif.
25	211407		Ga. s.	Merry Abbe	9	8	48.6	10.2	3.4	1903	St. Joseph, Mich.
26	93074		Ga. s.	Messenger	8	6	35.0	8.8	3.7	1897	New Haven, Conn.
27	204846		Ga. s.	Messenger	15	11	72.9	11.3	3.4	1905	Owensboro, Ky.
28	207237		Ga. s.	Messenger	10	9	34.3	10.4	4.6	1910	Bridgeport, Conn.
29	214296		Ga. s.	Messenger	7	7	33.5	8.9	4.0	1910	Fall River, Mass.
30	221433		Ol. s.	Messenger	14	9	53.5	16.8	3.0	1921	Sandusky, Ohio
31	222942		Ga. s.	Messenger	77	26	108.0	15.0	7.0	1918	New Orleans, La.
32	213118		Ga. s.	Messenger III.	32	27	48.9	14.1	6.3	1915	Long Island City, N. Y.
33	90418		Ga. s.	Meta	43	41	64.2	19.6	6.3	1872	Pamrapo, N. J.
34	93372		Ga. s.	Meta	14	10	44.2	11.5	4.4	1903	Astoria, Ore.
35	204583		Ga. s.	Meta M.	9	6	33.0	9.8	2.8	1907	do
36	221274		Ga. s.	Metalweld No. 8.	14	10	39.5	11.3	3.9	1912	Norfolk, Va.
37	93340		Ga. s.	Meteor	14	11	44.2	12.5	3.2	1902	Smyrna, N. C.
38	210429		Ga. s.	Me Too	10	9	34.8	10.6	3.4	1912	Ketchikan, Alaska
39	225076		Ga. w.	Metropolis	52	48	64.6	30.0	3.4	1925	Metropolis, Ill.
40	214434		Ga. s.	Metunga	25	13	52.6	17.4	4.8	1916	Hampton, Va.
41	207805		Ga. s.	Mincomet	22	15	50.4	13.6	4.6	1910	Fairhaven, Calif.
42	225853		Ga. s.	Miljevich Bros.	10	6	36.3	12.0	3.0		Cut Off, La.
43	217593		Ga. s.	Miami	15	12	49.5	14.2	3.5	1918	West Palm Beach, Fla.
44	228032		Ol. s.	Miami	28	17	55.8	15.0	3.9	1928	Morgan City, La.
45	228068		Ol. s.	Mianus	27	13	52.1	14.1	0.0	1928	San Francisco, Calif.
46	91269		Ga. s.	Michael Martin	26	16	56.0	18.5	4.7	1880	Baltimore, Md.
47	204072		Ga. w.	Michigan	13	6	53.2	13.7	2.7	1907	Cut Off, La.
48	216026		Ga. s.	Michigan	8	7	29.2	11.0	4.0	1909	Benton Harbor, Mich.
49	211523		Ga. s.	Michigan Patrol No. 4	20	13	43.6	10.6	4.6	1913	Wyandotte, Mich.
50	227986		Ga. s.	Micky	13	9	43.7	10.2	4.8	1928	Los Angeles, Calif.
51	222767		Ol. s.	Micor	20	13	50.2	13.7	5.2	1923	St. Helens, Ore.
52	223523		Ga. s.	Middleton	35	24	48.4	14.7	8.3	1923	Seattle, Wash.
53	217773		Ga. s.	Midget	12	10	36.5	11.6	5.5	1919	do
54	222301		Ga. s.	Midland	11	7	42.0	10.9	4.0	1922	Kayan, Va.
55	227354		Ol. s.	Midnight Sun	14	9	39.3	11.5	4.8	1928	Houghton, Wash.
56	20635	KRMT	Ol. s.	Midwest (Comp.)	111	72	107.6	18.2	8.1	1902	Bristol, R. I.
57	92435		Ga. s.	Mignon	11	10	38.0	15.0	4.6	1885	Mystic, Conn.
58	224888		Ga. s.	Miho	14	9	44.2	12.1	2.7		New Orleans, La.
59	227132		Ga. s.	MIKE LAUDENKLOS	76	46	82.5	20.0	7.5	1927	Portland, Ore.
60	211012		Ga. s.	Miklala	61	18	63.9	18.0	6.7	1913	Hilo, Hawaii
61	228291	MHFB	Ol. s.	Mikimiki	264	59	115.0	28.1	13.2	1929	Seattle, Wash.
62	220456		Ol. s.	Mikioi	98	45	88.4	21.4	9.7	1920	Oakland, Calif.
63	222209		Ga. w.	Milburn B.	18	11	50.0	11.5	3.0	1922	Spottsville, Ky.
64	210195		Ga. s.	Milda	43	17	63.0	15.2	3.5	1917	New Orleans, La.
65	93238		Ga. s.	Mildred	7	7	27.2	12.6	3.8	1902	Hyannis, Mass.

¹ Formerly U. S. N. st. s. "No. 1998."

² Formerly ga. s. Seabrook.

³ Formerly
 (a st. s. Quickstep.
 b st. y. Florence.
 c ga. y. British Midwest.
 d ol. y. Florence.

Line No.	Service	Crew	Horsepower	Name of owner	Home port	Address of owner
1	Fsh.	7	50	Louis Vitalich.....	Tacoma, Wash.....	1123 North Twenty-seventh Street.
2	Fsh.	8	40	Matteo Bercovich.....	Ketchikan, Alaska.....	Box 577.
3	Mso.	1	20	Charles R. Vlebroek.....	New York, N. Y.....	60 Flushing Avenue (B.).
4	Fsh.	8	45	George Vlahovich.....	Tacoma, Wash.....	1205 South Yakima Avenue.
5	Fsh.	2	40	John Sundé.....	Seattle, Wash.....	19 Harrison Street.
6	Frt.	1	b 130	John Nickols.....	San Francisco, Calif.....	Stockton, Calif.
7	Pas.	1	48	Norman A. Messinger.....	Providence, R. I.....	Pawtucket, R. I.
8	Fsh.	2	20	Martin Berg.....	Seattle, Wash.....	5627 Seventh Avenue NW.
9	Frt.	1	18	C. E. Weeks.....	Beaufort, N. C.....	Swansboro, N. O.
10	Fsh.	2	80	William H. Jackway.....	Buffalo, N. Y.....	Westfield, N. Y.
11	Tow.	2	125	H. A. Montgomery.....	Seattle, Wash.....	717 Forest Street, Bellingham, Wash.
12	Frt.	2	21	Henry W. Unger.....	Houston, Tex.....	Seabrook, Tex.
13	Fsh.	1	10	Barbara Norman Jones.....	Newport, R. I.....	Portsmouth, R. I.
14	Oys.	2	4	E. L. Lecompte.....	New Orleans, La.....	Houma, La.
15	Fsh.	5	40	Ulrick Pedersen.....	Seattle, Wash.....	2520 Seventeenth Avenue, North
16	Pas.	1	50	Wilbur Alexander.....	Albany, N. Y.....	40 Maple Avenue.
17	Fsh.	3	16	James C. Leask.....	Ketchikan, Alaska.....	
18	Pas.	1	24	R. I. Gowling.....	Cape Vincent, N. Y.....	Sacket Harbor, N. Y.
19	Fsh.	7	20	Henry Krentz.....	Tacoma, Wash.....	Everett, Wash.
20	Pas.	1	15	John Arft.....	Milwaukee, Wis.....	Menasha, Wis.
21	Fsh.	2	38	J. B. Mills.....	Newport News, Va.....	R. F. D. 3, box 31A, Hampton, Va.
22	Fsh.	2	38	William George.....	Juneau, Alaska.....	Killsnoo, Alaska.
23	Frt.	12	400	Merrimac Chemical Transportation Co. (Mass.).....	Boston, Mass.....	148 State Street.
24	Tow.	1	100	San Francisco Bridge Co. (Calif.).....	San Francisco, Calif.....	14 Montgomery Street.
25	Fsh.	3	40	Henry Dorow.....	Grand Haven, Mich.....	St. Joseph, Mich.
26	Fsh.	1	60	John Rappe.....	New Haven, Conn.....	34 South Water Street.
27	Pas.	1	15	Crescent Navigation Co. (Ind.).....	Evansville, Ind.....	214 Locust Street.
28	Mso.	2	30	Louis J. Sieling.....	New York, N. Y.....	100 William Street.
29	Frt.	1	40	Joseph Tetrault.....	Fall River, Mass.....	4 East Main Street.
30	Pas.	2	100	John P. Neuman.....	Sandusky, Ohio.....	Foot Columbus Avenue.
31	Frt.	5	120	Clark Dredging Co. (Tex.).....	Galveston, Tex.....	United States National Bank Building.
32	Mso.	3	150	Mission Yacht Association (N. Y.).....	New York, N. Y.....	415 Thirty-sixth Street (B.).
33	Pit.	4	60	A. B. Spaulding.....	Jacksonville, Fla.....	717 Parker Street.
34	Fsh.	2	50	Booth Fisheries Co. (Del.).....	Seattle, Wash.....	Pier 11-B, foot Wall Street.
35	Tow.	2	15	F. E. Dodge.....	Astoria, Oreg.....	Tillamook, Oreg.
36	Wld.	2	18	Metawald Service Corporation (Pa.).....	Philadelphia, Pa.....	2617 Hunting Park Avenue.
37	Frt.	1	17	Mitchell Reels.....	Beaufort, N. C.....	Merrimon, N. O.
38	Fsh.	1	12	William Lynch.....	Ketchikan, Alaska.....	
39	Pas.	3	75	Clyde Randolph.....	St. Louis, Mo.....	Metropolis, Ill.
40	Oys.	3	60	F. W. Darling.....	Newport News, Va.....	Hampton, Va.
41	Pas.	1	125	Coggeshall Launch Co. (Calif.).....	Eureka, Calif.....	Foot F Street.
42	Fsh.	2	18	Mrs. J. J. Mialjovich.....	New Orleans, La.....	Empire, La.
43	Fsh.	1	38	Dixie Transportation Co. (Fla.).....	Miami, Fla.....	Pier 8, City Yacht Basin.
44	Fsh.	2	55	G. J. Angeron.....	New Orleans, La.....	Morgan City, La.
45	Fsh.	1	b 70	William Sylva.....	San Francisco, Calif.....	111 Mission Street.
46	Frt.	7	30	Eldon L. Buckaloo.....	Wilmington, Del.....	Little Creek, Del.
47	Frt.	2	16	St. Mary Motor Co. (La.).....	New Orleans, La.....	Morgan City, La.
48	Pas.	2	10	V. F. Outland.....	Tampa, Fla.....	Pass a Grille, Fla.
49	Frt.	2	80	Michigan Conservation Department.....	Grand Haven, Mich.....	Lansing, Mich.
50	Pas.	1	b 200	R. R. Gerhart.....	Los Angeles, Calif.....	2625 Two hundred and fifty-ninth Place, Harbor City, Calif.
51	Tow.	1	65	Orin Shepard.....	Portland, Oreg.....	St. Helens, Oreg.
52	Fsh.	5	65	G. M. Isaacson.....	Petersburg, Alaska.....	
53	Fsh.	4	25	Prince Packing Co. (Wash.).....	Seward, Alaska.....	Latouche, Alaska.
54	Frt.	2	24	Otis P. Evans.....	Crisfield, Md.....	Rhodes Point, Md.
55	Fsh.	2	40	John Nelson.....	Seattle, Wash.....	315 West Galer Street.
56	Pas.	5	200	Franklin M. Page.....	Miami, Fla.....	1361 Meridan Avenue.
57	Pas.	1	18	Herve Frechette.....	Providence, R. I.....	Dudley Avenue, Conimicut, R. I.
58	Fsh.	2	14	Theogene Cheramie.....	New Orleans, La.....	Cut Off, La.
59	Frb.	4	1, 120	City of Portland (Oreg.).....	Portland, Oreg.....	Fire Department, City Hall.
60	Frt.	3	300	Young Bros. (Hawaii).....	Honolulu, Hawaii.....	Pier 12, Nuunau Street.
61	Tow.	9	1,060	do.....	do.....	do.
62	Tow.	7	300	do.....	do.....	do.
63	Tow.	1	20	W. G. Bennett.....	Louisville, Ky.....	Spottsville, Ky.
64	Frt.	5	45	Henry Bougon.....	New Orleans, La.....	122 Park Row.
65	Frt.	1	10	Elroy K. Willoughby.....	Vineyard Haven, Mass.....	Edgartown, Mass.

* Formerly ga. s. Breakwater.

* Formerly { a ga. s. Victor.
b ga. s. Pan-Am.
c ga. s. Petrolia.

Line No.	Official No.	Signal letters	Rig	Name of vessel	Tonnage		Register dimensions			When built	Where built
					Gross	Net	Length	Breadth	Depth		
					Feet			Feet			
1	93342		Ga. s.	Mildred	7	7	26.5	12.5	3.8	1895	Port Republic, N. J.
2	126345		Ol. s.	Mildred	27	18	53.6	17.6	5.2	1886	New Haven, Conn.
3	201407		Ga. s.	Mildred	15	9	53.0	12.8	5.5	1904	Roque Bluffs, Me.
4	202433		Ga. s.	Mildred	8	8	32.0	12.5	3.8	1905	Absecon, N. J.
5	205089		Ga. s.	Mildred	14	9	44.8	9.8	3.9	1907	Chapel Hill, Tex.
6	206306		Ga. s.	Mildred	13	9	50.8	12.0	5.1	1909	Chicago, Ill.
7	210116		Ga. s.	Mildred	12	11	50.0	12.6	3.6	1912	Petersburg, Alaska
8	213653		Ga. s.	Mildred	14	6	42.9	14.0	3.6	1915	Crittenden, Va.
9	214762		Ga. s.	Mildred	32	10	40.7	14.4	6.8	1917	Tacoma, Wash.
10	220351		Ga. s.	Mildred	7	5	31.0	9.0	4.7	1920	Seattle, Wash.
11	221001		Ga. w.	Mildred	23	5	61.7	13.8	2.0	1920	Sistersville, W. Va.
12	221475		Ga. s.	Mildred	98	48	62.4	22.2	6.6	1921	Stockton, Calif.
13	222319		Ga. p.	Mildred	15	15	60.0	17.4	2.0	1922	Rising Sun, Ind.
14	225546		Ga. s.	Mildred	10	9	30.4	12.7	4.2	1926	Beachaven, N. J.
15	227312		Ga. s.	Mildred	19	12	52.3	14.6	4.1	1927	Foxwells, Va.
16	217347		Ga. s.	Mildred H.	10	6	36.2	9.8	4.1		Bridgeport, Conn.
17	92707		Ga. s.	Mildred A.	13	12	45.0	14.6	2.8	1894	Oak Island, N. Y.
18	93317		Ga. s.	Mildred B.	8	8	42.5	14.4	3.9	1902	Orlole, Md.
19	217803		Ga. s.	Mildred C.	8	8	29.5	9.0	4.0	1917	Peshtigo, Wis.
20	207548		Ga. s.	Mildred G III	46	42	70.0	13.5	6.6	1910	St. Joseph, Mich.
21	206901		Ga. s.	Mildred H.	14	9	48.4	9.4	3.1	1909	Astoria, Oreg.
22	208450		Ol. s.	Mildred J.	18	5	41.6	15.8	4.8	1911	Friendship, Me.
23	223746		Ga. w.	Mildred M.	12	5	63.8	9.8	1.7	1923	Grantsville, W. Va.
24	227072		Ga. s.	Mildred M.	9	6	32.0	10.8	5.6	1927	South Bristol, Me.
25	93228		Ga. s.	Mildred S.	8	8	30.0	13.0	3.6	1901	Atlantic City, N. J.
26	226267		Ol. s.	Mildred and Madeline	27	18	49.7	16.6	5.1	1927	West Haven, Conn.
27	211013		Ol. s.	Mildred Agnes	17	9	49.0	12.1	5.2	1913	Kennebunk, Me.
28	215385		Ga. s.	Mildred Collins	13	9	43.7	10.0	4.6	1912	West Lake, La.
29	92168		Ga. s.	Mildred Goudy	24	22	44.5	16.1	3.9	1892	Kennebunk, Me.
30	92511		Ga. s.	Mildred Hall	14	13	42.0	16.0	4.0	1893	Bayport, N. Y.
31	224585		Ga. s.	Mildred Hodges	29	22	54.0	19.2	5.1	1925	Rose Bay, N. O.
32	200011		Ol. s.	Mildred Robinson	121	73	98.4	21.2	11.4	1903	Essex, Mass.
33	227198		Ol. s.	Mildred Silva	87	50	85.9	21.2	10.4	1928	do
34	224474		Ga. s.	Milford Haven	26	17	51.5	15.9	4.9	1925	Norfolk, Va.
35	228090		Ga. c.	Milfred	25	25	60.0	16.0	2.8	1922	Pittsburgh, Pa.
36	100531		Ga. s.	Milk Maid	11	7	37.9	14.5	3.8	1892	Seabright, N. J.
37	222408		Ga. w.	Mill Boy	33	20	61.3	14.0	3.1	1922	Wolf Creek, Ky.
38	224646		Ga. w.	Miller	43	43	63.0	15.0	3.2	1925	Pine Bluff, Ark.
39	217917		Ga. s.	Millers Bay	8	5	31.3	9.3	4.5	1919	Seattle, Wash.
40	92055		Ga. s.	Millie	10	9	31.0	14.0	5.0	1883	Hyanis, Mass.
41	81348		Ga. s.	Millville	22	19	49.0	12.0	5.0	1891	Camden, N. J.
42	92185		Ga. s.	Milton	13	8	44.6	14.2	4.9	1890	Porter, Oreg.
43	214438		Ol. s.	Milton	50	50	100.0	18.2	3.9	1916	Clarlington, Ohio
44	207381		Ga. s.	Milton D.	12	11	40.3	12.4	3.0	1910	St. Joseph, Mich.
45	93209		Ga. s.	Milton S. Lankford	18	18	53.5	17.6	4.8	1902	Orlole, Md.
46	225656		Ol. s.	Milton S. Patrick	120	72	87.0	22.4	11.5	1926	Los Angeles, Calif.
47	220295		Ol. s.	Milwaukee	65	34	67.0	18.8	7.2	1927	San Diego, Calif.
48	90996		Ga. s.	Mimie Davis	27	17	53.0	16.6	6.0	1876	Bristol, Me.
49	218734		Ga. w.	Mina	31	31	64.7	18.0	2.5	1919	Clarksville, Mo.
50	221285		Ol. s.	Mina C.	15	10	40.2	11.8	4.3	1921	San Diego, Calif.
51	223480		Ga. s.	Mina Crockett	40	22	65.0	18.0	5.3	1923	Palmer, Va.
52	222247		Ga. s.	Mindora	14	11	47.8	12.0	4.8	1919	Milwaukee, Wis.
53	215811		Ga. s.	Mine	9	6	29.8	8.7	4.0	1917	Ketchikan, Alaska
54	92269		Ga. s.	Mineola	7	6	29.5	13.5	3.4	1891	Merriek, N. J.
55	93302		Ga. s.	Mineola	23	10	43.0	15.9	7.0	1903	East Boothbay, Me.
56	208298		Ga. s.	Mineola	54	47	70.7	20.8	8.4	1910	Milton, Fla.
57	93119		Ga. s.	Minerva	16	9	42.0	15.3	6.3	1901	East Boothbay, Me.
58	212392		Ga. s.	Minerva	55	37	73.0	14.0	8.0	1914	Stamford, Conn.
59	215468		Ga. s.	Minerva	31	18	59.3	15.4	5.7	1917	Rockport, Mass.
60	223243		Ga. s.	Minerva	20	7	42.8	12.5	6.2	1923	East Boothbay, Me.
61	225109		Ga. s.	Minerva	9	8	32.9	10.4	3.9	1920	Tuokerton, N. J.
62	223406		Ga. s.	Mina Frances	13	10	45.0	12.6	3.4	1923	Mount Vernon, Md.
63	203883		Ga. s.	Minn	8	5	26.7	9.5	3.4	1907	Ballard, Wash.
64	217760		Ga. s.	Minnahaha	150	98	96.3	22.0	9.9	1919	Bellingham, Wash.
65	90559		Ga. s.	Minnehaha	10	9	56.2	12.7	2.8	1873	Cambridge, Md.
66	207467		Ga. s.	Minnehaha	9	8	35.5	7.1	3.5	1907	Alton, Ill.
67	208178		Ga. s.	Minnehaha	15	12	49.3	13.4	3.7	1910	St. Petersburg, Fla.
68	205554		Ga. s.	Minneac	27	18	56.0	12.0	6.0	1908	St. Joseph, Mich.
69	207491		Ga. s.	Minnesota	54	36	68.0	20.1	5.6	1910	Trenton, N. J.
70	92781		Ga. s.	Minnie	11	10	27.9	13.5	4.4	1897	Tisbury, Mass.
71	202971		Ol. s.	Minnie	14	10	43.3	12.0	4.4	1906	Ballard, Wash.
72	208079		Ga. s.	Minnie	16	11	39.0	12.8	4.5	1910	Dockton, Wash.
73	208444		Ga. s.	Minnie	13	8	33.0	11.1	8.6	1911	Seattle, Wash.

¹ Formerly ga. s. Cleo.² Formerly ga. s. Emma F. Newcomb.³ Formerly ga. y. Eph V.⁴ Formerly ga. s. Ivah Ray.

Line No.	Service	Crew	Horse-power	Name of owner	Home port	Address of owner
1	Frt.	1	6	Israel J. Steelman.....	Philadelphia, Pa.....	Linwood, N. J.
2	Oys.	4	b 46	F. Mansfield & Sons (Conn.).....	New Haven, Conn.....	610 Quinniplac Avenue.
3	Frt.	2	12	Seacost Canning Co. (Me.).....	Eastport, Me.....	Sea Street.
4	Pas.	1	18	Andrew S. Bunnell.....	Philadelphia, Pa.....	Forked River, N. J.
5	Pas.	1	21	M. R. Raddell.....	Houston, Tex.....	2403 San Jacinto Avenue.
6	Pas.	1	35	Wallace B. Smyth.....	Chicago, Ill.....	4656 West Adams Street.
7	Fsh.	6	39	Petersburg Packing Co. (Wash.).....	Petersburg, Alaska.....	
8	Frt.	1	25	S. H. Forrest.....	Norfolk, Va.....	713 Wingfield Avenue.
9	Fsh.	6	45	Martin Johnson.....	Seattle, Wash.....	2236 West Sixty-third Street.
10	Fsh.	2	16	Nils L. Rem.....	do.....	413 Minor Avenue North.
11	Tow.	1	32	George M. Beaver.....	Pittsburgh, Pa.....	Sistersville, W. Va.
12	Frt.	5	b 60	Wm. A. McCauley.....	San Francisco, Calif.....	Box 434, Stockton, Calif.
13	Fer.	2	50	J. W. Whitlock.....	Evansville, Ind.....	Rising Sun, Ind.
14	Pas.	1	40	William E. Parker.....	Philadelphia, Pa.....	Beachhaven, N. J.
15	Fsh.	6	30	W. H. Hinson.....	Reedville, Va.....	Foxwells, Va.
16	Pas.	1	21	S. L. Lanthicum.....	Baltimore, Md.....	Linthicum Heights, Md.
17	Msc.	1	24	Ray A. Davis.....	New York, N. Y.....	Mount Sual, N. Y.
18	Oys.	4	20	B. M. Woodburn.....	Annapolis, Md.....	Solomons, Md.
19	Frt.	3	15	Carl Hansen.....	Duluth, Minn.....	Cornucopia, Wis.
20	Msc.	2	120	Edward Gray.....	Detroit, Mich.....	Foot Continental Avenue.
21	Pas.	2	27	J. W. Davis.....	Portland, Oreg.....	Box 275, Ridgefield; Oreg.
22	Fsh.	3	30	Himmelberger-Harrison Lumber Co. (Mo.).....	New York, N. Y.....	489 Court Street (B.).
23	Tow.	2	10	Hope Natural Gas. Co. (W. Va.).....	Pittsburgh, Pa.....	545 William Penn Way.
24	Fsh.	1	40	John Mustacas.....	Newport, R. I.....	67 Bath Road.
25	Pas.	1	12	Adolphus Parker.....	Philadelphia, Pa.....	221 North Massachusetts Ave- nus, Atlantic City, N. J.
26	Fsh.	2	b 46	Edward Buys.....	New York, N. Y.....	West Sayville, N. Y.
27	Cod.	3	50	J. William Oneill.....	Provincetown, Mass.....	74 Commercial Street.
28	Tow.	2	50	Holdenfels Bros.....	Corpus Christi, Tex.....	Rockport, Tex.
29	Frt.	1	12	Walter Clawes.....	Portland, Me.....	25 Lawrence Avenue.
30	Frt.	1	30	Irving L. Sullivan.....	New York, N. Y.....	31 Chestnut Street (B.).
31	Oys.	5	30	Lonnie L. Hodges.....	Washington, N. C.....	Water Street.
32	Cod.	8	75	Gorton-Pew Vessels Co. (Mass.).....	Gloucester, Mass.....	Rowe Square.
33	Fsh.	9	170	Mannel G. Silva.....	Boston, Mass.....	30 Trask Street, Gloucester, Mass.
34	Fer.	2	32	Milford Haven Community Ferry Co.....	Norfolk, Va.....	Grimstead, Va.
35	Fer.	1	30	Morton Ferry Co. (Pa.).....	Pittsburgh, Pa.....	Water Street, Millsboro, Pa.
36	Frt.	2	10	E. W. Coon.....	Cape Vincent, N. Y.....	Broadway.
37	Frt.	6	25	Joseph Bell.....	Evansville, Ind.....	Leavenworth, Ind.
38	Tow.	2	45	Pine Bluff Sand & Gravel Co. (Ark.).....	Memphis, Tenn.....	Box 664, Pine Bluff, Ark.
39	Fsh.	2	12	John Siemans.....	Tacoma, Wash.....	1228 East Sixty-sixth Street.
40	Frt.	2	12	Leno F. Dutra.....	Provincetown, Mass.....	379 Commercial Street.
41	Pas.	2	53	John J. Weiss.....	Philadelphia, Pa.....	1231 Moyamensing Avenue.
42	Tow.	2	100	Karl E. Carlson.....	San Francisco, Calif.....	338 Cumberland Street.
43	Tow.	14	b 100	West Penn Sand & Gravel Co. (Del.).....	Pittsburgh, Pa.....	Oliver Building.
44	Pas.	2	84	George McClusky.....	Chicago, Ill.....	027 West Forty-third Street.
45	Frt.	10	50	I. W. Williams.....	Elizabeth City, N. C.....	Broad and First Streets.
46	Tow.	4	b 430	Wilmington Transportation Co. (Calif.).....	Los Angeles, Calif.....	Wilmington, Calif.
47	Fsh.	6	125	Lourzo Sanfilippo.....	San Diego, Calif.....	1971 Atlantic Street.
48	Frt.	2	22	J. H. Hanson.....	Calais, Me.....	16 Church Street.
49	Pas.	1	36	Ellis Inman.....	St. Louis, Mo.....	Batchtown, Ill.
50	Fsh.	2	45	W. O. Chase.....	San Diego, Calif.....	2022 National Avenue.
51	Oys.	2	50	W. J. Crosby & Co. (Va.).....	Norfolk, Va.....	Security Wharf.
52	Pas.	3	65	Christian E. Sommer.....	Milwaukee, Wis.....	519 Superior Street.
53	Fsh.	1	16	Victor C. J. Lindgren.....	Wrangell, Alaska.....	
54	Pas.	1	10	Adelbert S. Carter.....	New York, N. Y.....	East Quogue, N. Y.
55	Cod.	7	48	Walter R. Wood.....	New Bedford, Mass.....	Central Village, Mass.
56	Fsh.	8	b 24	Warren Fish Co. (Fla.).....	Pensacola, Fla.....	Baglen Street Wharf.
57	Fsh.	3	45	Ernest A. Christensen.....	Newport, R. I.....	21 Green Street.
58	Tow.	3	45	Texas Co. (Del.).....	Wilmington, Del.....	7 West Tenth Street.
59	Cod.	9	45	Philip Ncastro.....	Boston, Mass.....	2 Sun Court Street.
60	Fsh.	3	50	Carl Reiter.....	New York, N. Y.....	Greenport, N. Y.
61	Fsh.	2	30	Charles Buckmaster.....	Philadelphia, Pa.....	Port Norris, N. J.
62	Frt.	1	15	W. H. Guy.....	Crisfield, Md.....	Ewell, Md.
63	Fsh.	1	b 12	Harry Sutherland.....	Seward, Alaska.....	Latouche, Alaska.
64	Frt.	5	175	Pacific-American Fisheries (Me.).....	Ketchikan, Alaska.....	
65	Frt.	2	16	William E. Robbins.....	Cambridge, Md.....	Oakley Street.
66	Pas.	2	20	E. H. Johnson.....	St. Louis, Mo.....	2535 North Grand Boulevard.
67	Frt.	2	20	Arthur G. Eastman.....	Tampa, Fla.....	St. Petersburg, Fla.
68	Tow	1	40	Charles Jones.....	Duluth, Minn.....	Cornucopia, Wis.
69	Frt.	1	40	Southport Fish Scrap & Oil Co. (N. C.).....	Wilmington, N. C.....	Southport, N. C.
70	Fsh.	2	15	Robert B. Timmons.....	Perth Amboy, N. J.....	New Brunswick, N. J.
71	Fsh.	1	30	Alaska Pacific Salmon Corporation (Del.).....	Ketchikan, Alaska.....	
72	Fsh.	6	35	do.....	Seattle, Wash.....	Pier 11-B, foot Wall Street.
73	Fsh.	6	20	Booth Fisheries Co. (Del.).....	Seattle, Wash.....	

* Formerly st. s. West Jersey.

* Formerly ga. y. Bonheur.

Line No.	Official No.	Signal letters	Rig	Name of vessel	Tonnage		Register dimensions			When built	Where built
					Gross	Net	Length	Breadth	Depth		
1	210758		Ga. w.	¹ Minnie.....	8	8	65.0	16.0	3.0	1909	Natchez, Miss.....
2	220721		Ga. s.	Minnie.....	10	8	37.5	8.6	2.4	1920	Smyrna, N. C.....
3	214922		Ol. s.	Minnie B.....	69	55	75.5	18.0	8.2	1917	Seattle, Wash.....
4	02971		Ga. s.	Minnie C.....	42	25	68.2	10.4	5.6	1899	Greenport, N. Y.....
5	207729		Ga. s.	Minnie H.....	13	9	52.0	11.5	4.3	1908	Houston, Tex.....
6	214000		Ga. s.	Minnie K.....	9	7	27.0	9.5	4.8	1910	Wrangell, Alaska.....
7	226892		Ga. s.	Minnie K.....	8	5	31.4	7.8	3.0	1927	Spottsville, Ky.....
8	203620		Ga. s.	Minnie S.....	10	9	35.6	10.0	3.0	1906	Charlevoix, Mich.....
9	215927		Ga. s.	Minnie S.....	26	17	54.2	14.0	6.8	1917	Brooklyn, N. Y.....
10	224444		Ol. s.	Minnie V.....	26	9	50.2	15.4	6.7	1925	Kennebunkport, Me.....
11	202689		Ol. s.	Minnie Avent.....	48	41	68.0	22.4	4.9	1905	Pascagoula, Miss.....
12	16498		Ga. s.	Minnie Cimco.....	34	32	54.1	19.1	5.7	1863	Fall River, Mass.....
13	136231		Ga. s.	² Minnie Desporte.....	17	9	48.0	17.4	4.2	1891	Bay St. Louis, Miss.....
14	92461		Ga. s.	Minnie May.....	20	13	56.0	17.0	4.6	1892	St. Peters, Md.....
15	92733		Ga. s.	Minnie May.....	7	6	40.6	13.3	3.3	1896	Oriole, Md.....
16	202820		Ga. s.	Minnie Mitchell.....	8	6	34.8	7.6	2.6	1905	Marshfield, Ore.....
17	92799		Ga. s.	Minnie L. Moger.....	16	14	41.0	14.4	4.0	1897	Crittenden, Va.....
18	227949		Ol. w.	Minot.....	14	14	64.8	16.8	1.6	1928	Stanton, N. Dak.....
19	201244		Ol. s.	Miona.....	25	16	69.0	19.7	4.7	1907	Bay St. Louis, Miss.....
20	226977		Ga. s.	Miown.....	17	11	42.6	14.8	4.5	1927	Crisfield, Md.....
21	92901		Ga. s.	Mira (composite).....	12	8	42.5	11.5	5.1	1899	City Island, N. Y.....
22	221877		Ga. s.	Mira.....	10	7	32.6	10.0	5.4	1921	Seattle, Wash.....
23	93206		Ga. s.	Miramny.....	11	10	42.9	14.3	5.4	1902	Port Republic, N. J.....
24	212428		Ga. s.	Miracle.....	22	15	56.8	18.3	3.9	1914	Seymour, Miss.....
25	222869		Ol. s.	Mirage.....	17	9	47.0	13.0	4.7	1923	Delanco, N. J.....
26	206787		Ol. s.	Miheno.....	62	15	61.4	20.4	6.5	1912	North Bend, Ore.....
27	224274		Ol. s.	Miriam.....	33	13	58.6	15.5	6.6	1924	Dumariscotta, Me.....
28	207311		Ga. w.	⁴ Miriam Werner.....	34	21	57.2	17.6	2.3	1910	Willow Island, W. Va.....
29	210237		Ga. s.	Mirror.....	23	10	53.9	18.0	4.2	1912	Morgan City, La.....
30	213575		Ga. s.	Mirth.....	11	9	41.4	9.3	6.0	1915	St. Louis, Mo.....
31	02201		Ga. s.	Mischief.....	7	6	27.3	12.3	3.9	1882	Osterville, Mass.....
32	223722		Ga. s.	Mischief.....	9	8	34.8	9.9	3.9	1924	Stanwood, Wash.....
33	215386		Ga. s.	Mishap.....	6	6	27.8	7.0	2.5	1912	Detroit Harbor, Wis.....
34	225886		Ga. s.	Mishawnka.....	19	10	43.8	14.4	5.0	1926	Vinalhaven, Me.....
35	222245		Ga. s.	Mishima.....	13	5	43.3	12.4	4.5	1917	San Diego, Calif.....
36	228050		Ol. s.	⁵ Miss D.....	24	21	49.1	12.9	4.7	1917	Norfolk, Va.....
37	226852		Ga. s.	Miss Allentown.....	10	7	40.0	10.7	3.7	1927	Crisfield, Md.....
38	266109		Ol. s.	Miss America.....	25	13	52.5	13.9	5.0	1926	San Diego, Calif.....
39	226105		Ga. s.	Miss America.....	17	5	41.0	11.0	6.0	1922	St. Marys, Ga.....
40	226477		Ol. s.	Miss America.....	18	12	39.0	10.6	5.0	1927	Marinette, Wis.....
41	227661		Ga. s.	Miss America.....	10	7	36.7	11.5	3.7	1923	West Creek, N. J.....
42	228609		Ga. s.	Miss Barbara.....	13	11	35.4	12.5	4.4	1929	Bowers, Del.....
43	227764		Ga. s.	Miss Beach Haven.....	8	6	32.0	10.0	4.3	1928	Beach Haven, N. J.....
44	227412		Ga. s.	Miss Bowers.....	7	5	33.0	11.8	3.2	1904	Rambley, Md.....
45	226549		Ol. s.	Miss Carolina.....	63	43	69.8	25.1	7.7	1927	Crittenden, Va.....
46	135238		Ga. s.	⁶ Miss Carolino.....	8	5	34.6	10.3	4.4	1876	Manahawkin, N. J.....
47	228316		Ol. s.	Miss Carrie.....	31	14	54.4	16.1	6.1	1929	Crittenden, Va.....
48	223734		Ga. s.	Miss Clayton.....	25	17	64.3	12.4	5.0	1924	Clayton, N. Y.....
49	226377		Ga. s.	Miss Clayton II.....	14	10	49.8	10.6	4.5	1927	do.....
50	227815		Ol. s.	Miss Constance.....	63	43	59.8	25.1	7.7	1928	Crittenden, Va.....
51	227225		Ga. s.	Miss Daugherty.....	53	36	59.7	21.3	6.3	1928	Hudson, Md.....
52	226717		Ga. s.	Miss Delroy.....	8	6	34.3	10.4	3.9	1927	Little Creek, Del.....
53	225628		Ga. s.	Miss Entry.....	10	7	32.8	9.7	3.4	1926	Chassell, Mich.....
54	215403		Ga. s.	Miss Erie.....	12	10	50.4	13.1	2.6	1917	Erie, Pa.....
55	221075		Ga. s.	Miss Everett.....	7	6	34.0	9.6	4.2	1921	Everett, Wash.....
56	227714		Ga. s.	Miss Florida II.....	39	31	62.0	14.4	5.0	1926	Panama City, Fla.....
57	227658		Ga. s.	Miss Fortescue.....	12	10	36.4	11.3	4.7	1928	Fortescue, N. J.....
58	226162		Ga. s.	Miss Holland.....	53	36	62.5	21.1	6.5	1926	Deltaville, Va.....
59	222708		Ga. s.	Miss Jacksonville.....	23	9	50.7	12.2	4.7	1913	East Greenwich, R. I.....
60	227551		Ga. s.	Miss Joanne.....	8	7	33.4	10.4	3.9	1923	Millford, Del.....
61	227630		Ga. s.	Miss Kate.....	32	21	64.2	14.1	3.2	1927	Memphis, Tenn.....
62	225612		Ga. s.	Miss Manistee.....	13	9	34.4	10.8	4.4	1926	Manistee, Mich.....
63	227362		Ga. s.	Miss Outing.....	17	11	60.0	13.4	3.8	1925	Panama City, Fla.....
64	224798		Ga. s.	Miss OZARK.....	11	11	38.6	8.8	2.2	1925	Ozark Beach, Mo.....
65	228539		Ga. s.	Miss Reading.....	8	7	36.0	10.6	3.4	1929	Bowers, Del.....
66	228324		Ga. s.	Miss St. Lawrence II.....	8	7	43.5	9.6	4.0	1929	Clayton, N. Y.....
67	228085		Ol. s.	Miss Washington.....	63	43	59.8	25.1	7.7	1929	Norfolk, Va.....
68	226926		Ga. s.	Miss Winthrop.....	10	7	42.6	9.6	4.6	1927	Winthrop, Mass.....
69	209311		Ga. s.	⁷ Mission Rock.....	12	8	38.6	12.5	4.8	1911	San Francisco, Calif.....
70	225425		Ol. s.	Mississippi.....	19	10	51.0	12.3	4.2	1926	Apalachicola, Fla.....

¹ Formerly ga. w. S. L. Elam.
² Formerly schooner Electricity.
³ Formerly ga. s. Louise.

⁴ Formerly ga. D. Grace V.
⁵ Valley King.
⁶ Formerly U. S. Navy ol. s. launch 3902.

Line No.	Service	Crew	Horse-power	Name of owner	Home port	Address of owner
1	Tow.	4	40	C. L. May	Mohile, Ala.	Coffeeville, Ala.
2	Frt.	1	12	Southgate Packing Co.	Beaufort, N. C.	
3	Fsh.	5	b 135	Kodlak Fisheries (Wash.)	Seward, Alaska	Kodlak, Alaska.
4	Oys.	2	60	Carl D. Reiter	New York, N. Y.	Greenport, N. Y.
5	Pas.	1	70	S. H. Hart	Houston, Tex.	R. F. D. 1, Box 168a.
6	Fsh.	1	8	J. A. Peterson	Wrangell, Alaska	
7	Tow.	1	10	Cypress Beach Ferry Co. (Ky.)	Louisville, Ky.	Henderson, Ky.
8	Fsh.	3	30	Walter P. Jepson	Millwaukee, Wis.	Washington Island, Wis.
9	Mso.	3	75	Atlantic, Gulf & Pacific Co. (W. Va.)	New York, N. Y.	13 Park Row.
10	Fsh.	5	70	Hans O. A. Harem	New Bedford, Mass.	93 Clara Street.
11	Frt.	3	45	Foster Fountain Co. (La.)	Gulfport, Miss.	Biloxi, Miss.
12	Frt.	2	13	Eastern Pulpwood Co. (Mo.)	Calais, Mo.	10 Main Street.
13	Fsh.	5	15	Desporte Packing Co. (Miss.)	Gulfport, Miss.	Biloxi, Miss.
14	Oys.	1	10	Joseph Shippard	Philadelphia, Pa.	Rio Grande, N. J.
15	Oys.	3	6	Paul Benton	Crisfield, Md.	Wenona, Md.
16	Pas.	1	20	J. W. Tanner	Marshfield, Oreg.	Florence, Oreg.
17	Frt.	1	20	J. E. Blakeman	Reedville, Me.	Ottoman, Va.
18	Fer.	1	66	W. V. Jacobson	Pembina, N. Dak.	Stanton, N. Dak.
19	Fsh.	6	30	Desports Packing Co. (La.)	Gulfport, Miss.	Biloxi, Miss.
20	Tow.	1	70	Charles A. Dana	Crisfield, Md.	Tenth Street.
21	Pas.	2	36	Arthur Lull	Newark, N. J.	Garfield, N. J.
22	Fsh.	3	18	Olaf Tenfjord	Wrangell, Alaska	
23	Pas.	2	30	Vincent Droughton	Philadelphia, Pa.	Beachhaven, N. J.
24	Fsh.	5	20	Sea Food Co. (Miss.)	Gulfport, Miss.	Biloxi, Miss.
25	Tow.	2	60	National Dredging Co. (Del.)	Philadelphia, Pa.	233 Broadway.
26	Tow.	3	70	Mirene Co. (Wash.)	Portland, Oreg.	Vancouver, Wash.
27	Cod.	3	60	Eugene M. Perry	Vineyard Haven, Mass.	Nantucket, Mass.
28	Tow.	1	18	J. G. Werner	Baton Rouge, La.	202 Front Street.
29	Mso.	2	25	Blakeslee Rollins Corporation (Mass.)	Boston, Mass.	6 Beacon Street.
30	Pas.	1	40	Alfred Lawson	St. Louis, Mo.	1121 A St. Angelo Avenue.
31	Fsh.	2	24	John Thomas	Newport, R. I.	Block Island, R. I.
32	Fsh.	2	15	M. E. Wilson	Ketchikan, Alaska	
33	Fsh.	3	8	Charles P. Skog	Milwaukee, Wis.	Oconto, Wis.
34	Cod.	3	30	John C. Baggs	Rockland, Me.	Vinalhaven, Me.
35	Fsh.	4	40	Van Camp Sea Food Co. (Calif.)	Los Angeles, Calif.	Fish Harbor, East San Pedro, Calif.
36	Fsh.	2	45	Orca Packing Co. (Alaska)	Juneau, Alaska	Cordova, Alaska.
37	Frt.	2	60	Harold Stevens	Crisfield, Md.	Allentown, Pa.
38	Fsh.	5	50	George E. Campbell	San Diego, Calif.	Care Campbell Machine Co., Foot Eighth Street.
39	Fsh.	2	32	Geo. W. Corbett	St. Augustine, Fla.	70 Marine Street.
40	Fsh.	4	b 30	Charles Pearson, jr.	Milwaukee, Wis.	Marinette, Wis.
41	Pas.	1	45	Mark Brown	Philadelphia, Pa.	West Creek, N. J.
42	Pas.	1	40	H. G. Ingran	do.	522 East Fourteenth Street, Chester, Pa.
43	Pas.	1	35	W. Leslie Broome	do.	Beach Haven, N. J.
44	Fsh.	1	25	J. B. Hendricks	Wilmington, Del.	Frederica, Del.
45	Fer.	2	60	J. Q. Adams	Newport News, Va.	Eclipse, Va.
46	Fsh.	1	27	Henry B. Fisher	Wilmington, Del.	Bowers, Del.
47	Fsh.	2	60	W. H. Freeman	Newport News, Va.	R. F. D. No. 2, Box 143, Hampton, Va.
48	Pas.	1	120	Yacht Edith Line (N. Y.)	Cape Vincent, N. Y.	Clayton, N. Y.
49	Pas.	2	150	do.	do.	Do.
50	Fer.	2	60	J. Q. Adams	Newport News, Va.	Eclipse, Va.
51	Frt.	2	60	Nonie Holland	Crisfield, Md.	Route 1.
52	Fsh.	1	29	Leroy Shorts	Wilmington, Del.	Little Creek, Del.
53	Fsh.	3	14	Waino Winiikka	Marquette, Mich.	Chassell, Mich.
54	Pas.	2	45	James W. Nolan	Erle, Pa.	139 East Fourth Street.
55	Fsh.	1	10	George Rutterer	Seattle, Wash.	Everett, Wash.
56	Pas.	3	b 150	C. L. Youngblood	Pensacola, Fla.	Panama City, Fla.
57	Fsh.	1	30	Thomas E. Ackley	Philadelphia, Pa.	Salem, N. J.
58	Frt.	2	75	R. G. Neal	Newport News, Va.	Bowlers Wharf, Va.
59	Mso.	8	45	I. L. Thompson	Savannah, Ga.	1019 Seller Avenue.
60	Fsh.	1	24	Joseph P. Cross	Wilmington, Del.	Bowers, Del.
61	Pas.	1	80	C. W. Ingleright	Memphis, Tenn.	Care of Eagle Boat Works.
62	Fsh.	3	36	Frank Laskey	Grand Haven, Mich.	Manistee, Mich.
63	Pas.	2	200	A. S. Brunson	Tampa, Fla.	1720 Twenty-first Avenue, St. Petersburg, Fla.
64	Pas.	1	90	Ozark Beach Resort Co. (Mo.)	St. Louis, Mo.	Ozark Beach, Mo.
65	Fsh.	1	60	C. M. Rickards	Wilmington, Del.	Bowers, Del.
66	Pas.	1	75	Alex Wilson	Cape Vincent, N. Y.	Clayton, N. Y.
67	Fer.	3	60	John Quincy Adams, jr.	Norfolk, Va.	Carrollton, Va.
68	Pas.	1	150	Charles E. Eskirge	Boston, Mass.	590 Shirley Street, Winthrop, Mass.
69	Tow.	1	50	John M. Atthowe	San Francisco, Calif.	Pier 9.
70	Tow.	3	60	Mississippi Valley Hardwood Co. (Tenn.)	Apalachicola, Fla.	Box 27.

* Formerly sloop X-10-U-8.

† Formerly ga. s. Tom Thomson.

Line No.	Official No.	Signal letters	Rig	Name of vessel	Tonnage		Register dimensions			When built	Where built
					Gross	Net	Length	Breadth	Depth		
1	222236	MDQP	Ol. s.	MISSOURIAN.....	7,899	4,927	443.1	59.8	27.1	1922	Chester, Pa.
2	203605		Ga. s.	Mistletoe.....	18	12	54.2	12.0	3.3	1906	Texas City, Tex.
3	222610		Ga. s.	Mistress.....	15	10	38.7	10.5	4.0	1922	Manitowoc, Wis.
4	93286		Ga. s.	Mitchell.....	14	10	49.5	11.6	4.7	1902	Tacoma, Wash.
5	205325		Ga. s.	Mitchell E.....	15	10	32.4	12.2	4.5	1908	Everett, Wash.
6	226281		Ol. s.	Mitkof.....	62	42	66.1	18.4	7.8	1927	Seattle, Wash.
7	223928		Ga. s.	Mitzi.....	10	8	35.5	10.0	3.9	1917	City Island, N. Y.
8	225810		Ga. p.	Mitzi.....	56	43	60.0	24.5	3.7	1926	Houston, Tex.
9	92537		Ga. s.	Mizpah.....	8	6	40.9	11.6	5.3	1878	Boston, Mass.
10	92667		Ga. s.	Mizpah.....	28	19	44.9	15.8	3.9	1895	Bay St. Louis, Mo.
11	92763		Ga. s.	Mizpah.....	13	9	46.0	14.6	4.0	1897	Salisbury, Md.
12	202502		Ol. s.	Mizpah.....	17	11	46.5	13.5	4.1	1905	Olympia, Wash.
13	222166		Ga. s.	M'Liss.....	9	6	38.5	9.0	4.0	1908	Norfolk, Va.
14	213273		Ga. w.	Mobridge.....	23	23	58.4	15.4	2.9	1915	Mobridge, N. Dak.
15	202378		Ol. s.	Mocking Bird.....	37	18	70.0	22.4	5.3	1905	Salisbury, Md.
16	223761		Ol. s.	Mococ.....	51	37	56.5	20.0	7.5	1924	Portland, Oreg.
17	227752		Ga. s.	Mogadare.....	16	6	48.0	12.4	5.4	1928	Beals, Me.
18	216586	LMDW	Ga. s.	MOHAWK.....	369	274	145.0	23.3	12.0	1918	Jacksonville, Fla.
19	217420		Ga. s.	Mohawk.....	48	38	68.9	18.8	6.3	1918	Sealevel, N. C.
20	221253		Ga. s.	Mohawk.....	21	18	46.0	11.5	8.2	1912	do
21	221746		Ga. s.	Mohawk.....	13	11	37.2	13.4	5.2		Unknown
22	223046		Ga. s.	Mohawk.....	14	13	58.2	13.8	2.2	1922	Branson, Mo.
23	223492		Ol. s.	Mohawk.....	80	60	59.6	22.0	5.2	1923	Daytona, Fla.
24	223631		Ol. s.	Mohawk.....	18	11	40.0	10.0	2.0	1924	Smithland, Ky.
25	223690		Ol. s.	Mol.....	92	57	60.3	22.2	7.3	1923	Kernville, Oreg.
26	214781		Ga. s.	Molra.....	39	32	50.7	15.2	6.3	1917	Tacoma, Wash.
27	201725		Ga. s.	Mollie M.....	15	13	48.2	16.3	3.0	1905	Patchogue, N. Y.
28	223630		Ga. w.	Mollie Hildreth.....	36	23	62.6	26.0	2.5	1924	Paducah, Ky.
29	200794		Ga. s.	Mollie V. Leonard.....	59	46	82.5	22.8	6.1	1904	Cambridge, Md.
30	226724		Ga. s.	Molly O.....	10	7	35.7	10.6	3.4		Unknown
31	208542		Ga. s.	Molly Lemon.....	8	8	28.6	8.0	3.2	1905	Manitowoc, Wis.
32	203808	KVTC	Ol. s.	Molokai.....	269	152	105.9	24.4	14.2	1907	Fairhaven, Calif.
33	93081		Ga. s.	Mona.....	9	5	34.0	9.4	3.1	1900	East Boothbay, Me.
34	226593		Ga. s.	Mona.....	10	7	39.5	11.0	4.1	1917	Bremerton, Wash.
35	145867		Ga. s.	Monaco.....	14	12	43.0	9.9	3.7	1901	Salem, N. J.
36	221020		Ga. s.	Monaco.....	12	9	42.4	13.0	3.0	1920	Grand Isle, La.
37	208816		Ga. s.	Monaghan.....	53	25	56.2	14.0	5.8	1911	Orcus, Wash.
38	206341		Ga. s.	Monarch.....	9	8	41.2	11.7	4.1	1909	Erie, Pa.
39	211048		Ga. s.	Monarch.....	22	18	43.3	13.6	5.3	1913	Gig Harbor, Wash.
40	218012		Ga. w.	Monarch.....	23	19	39.6	11.6	2.5	1919	Black Rock, Ark.
41	219449		Ga. s.	Monarch.....	91	38	61.3	23.4	6.0	1919	Stockton, Calif.
42	220547		Ga. w.	Monarch.....	25	15	51.0	11.2	2.7	1920	Morgan City, La.
43	228450		Ga. s.	Monavann.....	25	17	52.4	12.7	4.7	1929	Crisfield, Md.
44	136481		Ga. s.	Monhegan.....	11	9	31.4	12.3	6.0	1894	Friendship, Me.
45	226672		Ga. s.	Monhegan.....	14	7	46.3	11.5	5.2	1912	do
46	213392		Ga. s.	Monitor.....	30	20	49.7	14.0	6.3	1915	Dockton, Wash.
47	221567		Ol. s.	Monitor.....	23	20	41.5	12.6	5.2	1920	Two Rivers, Wis.
48	226828		Ga. s.	Monitor.....	7	6	39.5	8.4	2.7	1927	Pittsburgh, Pa.
49	157393		Ol. s.	Monroe.....	34	28	53.5	15.5	7.4	1894	Tacoma, Wash.
50	223217		Ga. s.	Monroe.....	8	5	35.5	9.0	4.1	1923	Everett, Wash.
51	228245		Ol. s.	Monroe County.....	174	141	116.2	28.0	7.4	1929	South Jacksonville, Fla.
52	215317		Ga. s.	Montague.....	35	27	53.3	14.7	6.6	1917	Tacoma, Wash.
53	210911		Ga. s.	Montana.....	36	24	55.5	13.0	8.0	1911	Racine, Wis.
54	212980		Ga. s.	Montana.....	25	17	44.5	13.5	5.9	1915	Gig Harbor, Wash.
55	208480		Ga. s.	Monterey.....	9	6	37.5	10.5	4.2	1911	Black Diamond, Calif.
56	223423		Ga. s.	Moon.....	13	5	47.5	11.6	3.5	1923	Prosper, Oreg.
57	220793		Ga. s.	Moon Beam.....	19	12	53.7	16.8	3.6	1927	Biloxi, Miss.
58	211167		Ga. s.	Moonlight.....	21	14	42.1	13.7	5.7	1913	Tacoma, Wash.
59	212521		Ol. s.	Moonlight.....	10	7	41.1	11.0	4.7	1914	Los Angeles, Calif.
60	213222		Ga. s.	MOONLIGHT.....	12	11	40.5	9.8	2.9	1914	Dubuque, Iowa
61	216596		Ga. s.	Moonlight.....	16	12	41.0	11.0	3.2	1918	Sitka, Alaska
62	220499		Ga. s.	Moore No. 2.....	16	10	49.5	12.5	5.2	1920	San Diego, Calif.
63	210045		Ga. s.	Moose.....	9	9	38.7	9.3	4.2	1905	Norfolk, Va.
64	213070		Ga. s.	Moose.....	8	5	34.4	10.0	3.2	1914	Long Branch, Wash.
65	222250		Ga. s.	Moose.....	10	8	35.2	11.4	3.6	1917	Port Republic, N. J.
66	223323		Ga. s.	MOOSEBEC.....	17	7	49.8	14.0	5.3	1923	Lubec, Me.
67	220764		Ga. s.	Mopic.....	6	5	31.0	8.0	3.8	1913	Sault Ste. Marie, Mich.
68	206477		Ga. s.	Moqui.....	14	12	36.0	8.3	3.9	1902	Muskegon, Mich.

¹ Formerly U. S. Navy ga. s. 867.

² Formerly U. S. Q. M. C. ga. s. Lieut. Walter H. Lee.

³ Formerly ga. s. Siletz.

⁴ Formerly ga. s. Florence Ward.

⁵ Formerly ga. s. 20th Century.

⁶ Formerly ga. s. Elsie A. Bridges.

Line No.	Service	Crew	Horse-power	Name of owner	Home port	Address of owner
1	Frt.	49	b 4,500	American-Hawaiian S. S. Co. (N. J.)	New York, N. Y.	10 Bridge Street.
2	Pas.	2	60	Arundel Corporation (Md.)	Baltimore, Md.	Pier 2, East Pratt Street.
3	Fsh.	3	36	John R. De Young	Grand Haven, Mich.	Ludington, Mich.
4	Msc.	1	b 35	Robert E. Coughlin	Juneau, Alaska.	Juneau, Alaska.
5	Fsh.	4	12	Axel Pearson	Petersburg, Alaska.	
6	Fsh.	10	120	Sverre Johansen	do.	Box 33.
7	Tow.	1	24	Christian Johnson	Philadelphia, Pa.	Greenwich, N. J.
8	Pas.	2	b 15	Brazos De Santiago Pass, Ferry Co. (Tex.)	Corpus Christi, Tex.	Brownsville, Tex.
9	Frt.	2	12	Seaport Navigation Co. (Me.)	Eastport, Me.	Union Wharf, Water Street.
10	Msc.	3	50	William Razez	New Orleans, La.	Spanish Fort.
11	Frt.	1	15	J. H. Forrest	Newport News, Va.	Messick, Va.
12	Tow.	3	60	C. F. Volney	Tacoma, Wash.	Olympia, Wash.
13	Pas.	2	35	Thomas Johnson	Philadelphia, Pa.	North Eleventh Street.
14	Fer.	2	20	John Larson	Pembina, N. Dak.	Mobridge, S. Dak.
15	Frt.	3	60	A. F. Amory	Norfolk, Va.	Hampton, Va.
16	Tow.	2	200	Poer of Portland Commission (Oreg.)	Portland, Oreg.	Spalding Building.
17	Fsh.	4	300	P. P. King	Newport, R. I.	38 Weaver Avenue.
18	Tnk.	6	250	Gulf Refining Co. (Tex.)	Port Arthur, Tex.	West Port Arthur, Tex.
19	Frt.	2	36	C. C. Silverthorne	Washington, N. C.	Lake Landing, N. C.
20	Msc.	1	50	Frank Vaudreuil	Marquette, Mich.	Grand Marais, Mich.
21	Msc.	2	35	W. L. Joseph	Jacksonville, Fla.	113 East Forsyth Street.
22	Pas.	1	40	H. G. McQuarter	St. Louis, Mo.	Branson, Mo.
23	Frt.	2	45	W. H. Cameron	St. Augustine, Fla.	Box 1434, Daytona Beach, Fla.
24	Tow.	2	30	Mamie Ritchie	Paducah, Ky.	1125 South Third Street.
25	Tow.	6	160	Young Brothers (Hawaii)	Honolulu, Hawaii.	Pier 12, Nuunau Street.
26	Frt.	7	50	Starr Collinson Packing Co. (Oreg.)	Portland, Oreg.	Lewis Building.
27	Oys.	1	40	Henry W. Schmeck	New York, N. Y.	Port Jefferson, N. Y.
28	Pas.	3	44	L. Tyree	Paducah, Ky.	Route 4.
29	Frt.	3	36	John W. Jones	Cambridge, Md.	40 Glasgow Street.
30	Pas.	2	40	Peter Galm	New York, N. Y.	1885 First Avenue.
31	Fsh.	2	b 12	Steve Mlnarik	Milwaukee, Wis.	219 Terrace Avenue, Mari- nette, Wis.
32	Fsh.	17	b 200	Walter W. Keene	Honolulu, Hawaii.	511 East Sixth Street, Los Angeles, Calif.
33	Fsh.	1	45	Clarence E. Harding	Bar Harbor, Me.	Bernard, Me.
34	Pas.	2	42	New York & Porto Rico Steamship Co. (Me.)	New York, N. Y.	25 Broadway.
35	Fsh.	1	35	William A. McCleavy	Baltimore, Md.	Denton, Md.
36	Frt.	2	20	Valentine Gonzales	New Orleans, La.	Gretna, La.
37	Fsh.	6	20	J. D. Roop	Seattle, Wash.	1730 Evergreen Place.
38	Pas.	3	100	E. Carlos Morley	Rochester, N. Y.	Sodus, N. Y.
39	Fsh.	6	30	Albert Ekelly	Tacoma, Wash.	Olalla, Wash.
40	Tow.	1	22	Vall-Donaldson Co. (Ind.)	St. Louis, Mo.	Holland Building.
41	Frt.	6	60	Geo. G. Wright	San Francisco, Calif.	Stockton, Calif.
42	Frt.	2	15	Monarch Packing Co. (La.)	New Orleans, La.	Morgan City, La.
43	Fsh.	1	b 150	James E. Morrison	Wilmington, Del.	Newark, Del.
44	Pas.	3	7	William T. Reid, 3d	Boston, Mass.	Brookline, Mass.
45	Fsh.	3	35	Willard Packing Co.	Portland, Me.	Central Wharf.
46	Fsh.	7	40	Spro Janovich	Tacoma, Wash.	Gig Harbor, Wash.
47	Fsh.	6	27	Manville Lafond	Milwaukee, Wis.	Two Rivers, Wis.
48	Pas.	1	b 27	Thomas W. Johnston, jr.	Pittsburgh, Pa.	1505 Geronde Street North- west.
49	Fsh.	3	45	M. B. Dahl	Seattle, Wash.	Tacoma, Wash.
50	Tow.	1	45	Monroe Logging Co. (Wash.)	do.	Everett, Wash.
51	Fer.	7	200	County of Monroe of the State of Florida	Key West, Fla.	Chairman board of county commissioners, Key West, Fla.
52	Fsh.	8	50	Frank Simetovich	Seattle, Wash.	2216 North Twenty-seventh Street.
53	Msc.	3	50	James Spavin	New York, N. Y.	Bayonne, N. J.
54	Fsh.	8	40	Viktor Kaloper	Seattle, Wash.	3802 Twenty-second Avenue S.W.
55	Frt.	1	b 50	Fred C. Franks	San Francisco, Calif.	260 California Street.
56	Tow.	1	60	C. W. Ashton	Marshfield, Oreg.	Coquille, Oreg.
57	Fsh.	6	18	Dunbar-Dukate Co. (La.)	Gulfport, Miss.	Biloxi, Miss.
58	Fsh.	7	20	Micel Mardesick	Seattle, Wash.	Bellingham, Wash.
59	Pas.	4	30	H. P. Anderson	Los Angeles, Calif.	Long Beach, Calif.
60	Msc.	1	24	Max H. Spittler	Des Moines, Iowa.	Davenport, Iowa.
61	Fsh.	2	16	Edward Grant	Sitka, Alaska.	
62	Tow.	1	100	Moore Shipbuilding Co. (Calif.)	San Francisco, Calif.	Foot Adeline Street.
63	Frt.	1	24	Frank Gallagher	Boston, Mass.	Charlestown, Mass.
64	Fsh.	2	20	D. F. Gordon	Tacoma, Wash.	Everett, Wash.
65	Fsh.	1	24	Earl J. Dare	Philadelphia, Pa.	Fortescue, N. J.
66	Frt.	2	40	William Underwood Co. (Me.)	Jonesport, Me.	
67	Pas.	1	24	Henry A. Thibert	Marquette, Mich.	Oak Ridge Park, Mich.
68	Pas.	1	24	Theodore White	Grand Haven, Mich.	Cheboygan, Mich.

¹ Formerly ga. s. Doncaster.
² Formerly ga. s. American Beauty.

³ Formerly U. S. Navy launch L 179.
⁴ Formerly ga. s. Ralph C.

Line No.	Official No.	Signal letters	Rtg	Name of vessel	Tonnage		Register dimensions			When built	Where built
					Gross	Net	Length	Breadth	Depth		
1	219232		Ga. s.	Morewitz Bros.	15	10	48.5	10.3	4.5	1919	Battery Park, Va.
2	225339		Ol. s.	Morgan	94	55	105.1	14.5	8.2	1918	Mare Island, Calif.
3	93196		Ga. s.	Morgan City	8	5	36.7	11.3	2.5	1901	Berwick, La.
4	213897		Ol. s.	Morgan Shell	46	19	60.2	16.1	7.3	1916	Seattle, Wash.
5	216352		Ga. w.	Morgantown	25	25	59.0	12.7	2.6	1918	Morgantown, Ky.
6	222243		Ga. s.	Morning Catch	10	8	34.6	10.4	3.4	1920	Hoonah, Alaska
7	90297		Ga. s.	Morning Light	13	12	44.3	15.4	3.6	1871	Patchogue, N. Y.
8	90897		Ga. s.	Morning Light	35	33	67.8	22.4	4.6	1876	Camden, N. J.
9	203331		Ol. s.	Morning Star	120	57	99.0	24.0	11.6	1906	Essex, Mass.
10	203368		Ga. s.	Morning Star	9	9	30.8	13.2	5.0	1906	Rockport, Mass.
11	207167		Ga. s.	Morning Star	10	10	34.0	9.6	4.0	1907	Two Rivers, Wis.
12	208909		Ga. s.	Morning Star	30	20	58.4	14.2	6.6	1911	Benton Harbor, Mich.
13	209577		Ga. s.	Morning Star	34	23	53.0	15.0	5.2	1912	Seattle, Wash.
14	210569		Ga. w.	Morning Star	14	14	56.0	10.5	2.7	1912	Joppa, Ill.
15	216959		Ga. s.	Morning Star III	21	14	50.5	11.6	5.5	1917	Port Townsend, Wash.
16	224360		Ga. s.	Morrison D.	9	5	37.1	11.2	3.2	1924	Cut Off, La.
17	216705		Ga. s.	Morris II	15	10	47.9	10.5	3.8	1917	Ranier, Oreg.
18	214789		Ga. s.	Morzhovoi	81	63	80.2	18.9	7.6	1917	Seattle, Wash.
19	227392		Ga. s.	Motlon	9	6	32.8	9.0	4.3	1923	Myers Chuck, Alaska
20	224799		Ga. s.	Motolor	18	12	49.7	13.1	4.8	1918	Brooklyn, N. Y.
21	218488		Ga. s.	MOTOR BARGE No. 30	326	106	134.4	23.6	12.2	1919	Philadelphia, Pa.
22	218801		Ga. s.	MOTOR BARGE No. 31	326	106	134.4	23.6	12.2	1919	do.
23	218883		Ga. s.	MOTOR LAUNCH No. 12	45	31	62.5	15.2	7.0	1919	do.
24	224661		Ga. s.	MOTORMATES	273	231	114.3	32.1	8.3	1925	Oakland, Calif.
25	210635		Ga. s.	MOTOR TUG No. 10	44	30	62.5	15.0	7.7	1918	Philadelphia, Pa.
26	217752		Ga. s.	MOTOR TUG No. 11	41	28	62.5	15.0	7.7	1919	do.
27	227200		Ol. s.	MOTT HAVEN	245	167	99.4	29.5	10.8	1927	Brooklyn, N. Y.
28	216217	LKPB	Ol. s.	Mount Baker	2,904	2,429	285.5	44.8	24.1	1918	Portland, Oreg.
29	225562		Ol. s.	Mt. Baker	48	32	61.7	16.0	7.7	1926	Tacoma, Wash.
30	205217		Ga. s.	Mt. Eden	12	8	44.1	12.8	3.4	1907	San Francisco, Calif.
31	214903		Ol. s.	Mount Vernon	168	114	101.5	31.0	10.5	1916	Seattle, Wash.
32	225836		Ga. w.	Mount Vernon Star	34	22	60.5	12.0	3.1	1926	Evansville, Ind.
33	219708		Ga. s.	Mountaineer	40	27	56.4	15.3	6.7	1920	Tacoma, Wash.
34	225215		Ga. w.	MOZELLE	29	18	44.8	11.9	2.9	1925	Newport, Ark.
35	222421		Ga. s.	Mud Turtle	10	9	35.1	8.5	2.5	1922	St. Louis, Mo.
36	204574		Ga. s.	Mukilteo	26	17	49.8	13.5	4.8	1907	Mukilteo, Wash.
37	227237		Ol. s.	Multnomah	14	9	45.0	11.8	5.0	1928	Marshfield, Oreg.
38	223499		Ga. w.	Muncie	13	8	58.0	14.0	2.2	1923	Manchester, Ohio
39	218006	LRBII	Ol. s.	MUNCOVE	2,437	1,480	253.4	43.7	24.5	1919	Ecorse, Mich.
40	225633		Ol. s.	Munevitas	74	50	79.5	18.0	8.5	1921	Nyack, N. Y.
41	219862		Ga. s.	Munlancha	35	24	57.8	16.3	6.7	1920	Brooklyn, N. Y.
42	217604	LPWQ	Ol. s.	MUNMOTOR	2,450	1,485	253.4	43.7	24.5	1919	Ecorse, Mich.
43	92197		Ol. s.	Munnatawket	204	102	117.0	22.4	8.5	1890	New London, Conn.
44	215186		Ga. s.	Muria	34	27	50.9	14.0	6.6	1917	Dockton, Wash.
46	216300		Ga. s.	Muriel	31	7	62.4	14.4	7.1	1918	East Boothbay, Me.
46	227821		Ga. s.	Muriel	13	11	32.5	13.1	4.3	1928	Brooklyn, N. Y.
47	226080		Ga. s.	Muriel-Eileen	36	22	58.3	18.1	5.2	1926	Bona, Va.
48	214641		Ga. s.	Murray Vandiver	14	9	43.5	14.5	4.9	1916	Croton-on-Hudson, N. Y.
49	211164		Ga. s.	Murrelet	10	6	41.1	11.0	4.2	1911	Seattle, Wash.
50	203510		Ga. s.	Musie	15	10	51.0	11.6	4.5	1908	Terminal Island, Calif.
51	228052		Ga. s.	Muskat	11	8	37.0	12.8	3.2	1928	Golden Meadow, La.
52	209174		Ga. s.	Mustang	37	34	56.0	12.5	7.0	1911	St. Joseph, Mich.
53	223149		Ol. s.	Mutt	68	46	67.0	20.4	6.8	1923	Cambridge, Md.
54	210105		Ga. s.	Mutt and Jeff	5	5	24.5	7.8	2.6	1916	Green Bay, Wis.
55	219947		Ga. s.	Mutual	100	53	79.0	19.6	8.7	1920	Tacoma, Wash.
59	209967		Ga. s.	Muzon	29	19	52.4	15.9	6.2	1912	Dockton, Wash.
57	92641		Ga. s.	Myakka	14	7	40.8	13.4	5.5	1894	Morris Heights, N. Y.
58	223205		Ga. s.	Mykada	19	13	46.5	10.4	5.5	1923	Portsmouth, Va.
59	221438		Ga. s.	Myndye	10	5	40.8	8.5	4.1	1908	New York, N. Y.
60	227747		Ga. s.	My Own	11	7	39.9	11.0	3.9	1918	Bremerton, Wash.
61	228185		Ol. s.	My Sweetheart	30	20	47.3	12.0	5.4	1928	Manitowoc, Wis.
62	227573		Ga. s.	Mynx	12	9	30.1	10.1	4.6	1928	Ketchikan, Alaska
63	93199		Ga. s.	Myra Inman	11	8	37.0	14.8	4.0	1901	Gloucester, Mass.
64	222477		Ga. w.	Myra Wood	10	10	28.7	18.2	2.5	1922	Lucky Mound, N. Dak.

¹ Formerly U. S. N. S. C. No. 281.

² Formerly U. S. Q. M. C. V. 9.

³ Formerly ga. s. Fanshaw.

⁴ Formerly ga. s. Bug 11.

⁵ Formerly U. S. Navy ga. s. 5051.

⁶ Formerly ga. s. motor launch No. 10.

⁷ Formerly ga. s. motor launch No. 11.

⁸ Formerly ga. s. Mount Shasta.

⁹ Formerly ga. s. Robert Bridges.

¹⁰ Formerly ga. s. Covedale.

Line No.	Service	Crew	Horse-power	Name of owner	Home port	Address of owner
1	Pas.	1	50	Dr. Thomas D. Morewitz	Newport News, Va.	3011 West Avenue.
2	Fsh.	6	b 220	H. E. Morgan	Los Angeles, Calif.	3118 Walnut Street.
3	Frt.	2	18	Victor Currole	New Orleans, La.	Cut Off, La.
4	Tow.	3	180	Pacific Portland Cement Co. (Calif.)	San Francisco, Calif.	111 Sutter Street.
5	Tow.	3	15	Harry Eherman	Louisville, Ky.	Morgantown, Ky.
6	Fsh.	3	12	Fred Lawrence	Juneau, Alaska	Hoonah, Alaska.
7	Frt.	2	36	W. O. Mathews	Norfolk, Va.	Chuckatuk, Va.
8	Frt.	2	30	C. R. Disharoon Co.	Crisfield, Md.	Salisbury, Md.
9	Cod.	22	280	O'Hara Bros. Co. (Mass.)	Boston, Mass.	22 New Fish Pier, South Boston, Mass.
10	Fsh.	4	15	John A. Johnson	Philadelphia, Pa.	Cold Spring Harbor, N. J.
11	Fsh.	3	12	Don S. Chambers	Milwaukee, Wis.	Fish Creek, Wis.
12	Mso.	5	70	Torris Berget	Chicago, Ill.	1500 Kingsbury Street.
13	Fsh.	7	40	Copper River Packing Co. (Wash.)	Seward, Alaska	Latouche, Alaska.
14	Tow.	1	32	Gould Contracting Co. (Tenn.)	Nashville, Tenn.	1214 Independent Life Build- ing.
15	Pas.	1	100	Hans Lovvold	Astoria, Oreg.	154 Thirty-seventh Street.
16	Fsh.	2	30	Mrs. Otesia Duet	New Orleans, La.	Cut Off, La.
17	Tow.	1	30	C. R. Patching, Jr.	Portland, Oreg.	Rainier, Oreg.
18	Fsh.	7	110	P. E. Harris & Co. (Wash.)	Seattle, Wash.	Pier 1.
19	Fsh.	1	18	John Eggan	Wrangell, Alaska	Myers Chuck, Alaska.
20	Frt.	1	150	United States Shipping Board	Norfolk, Va.	Army Base.
21	Tnk.	5	150	Atlantic Refining Co. (Pa.)	Philadelphia, Pa.	260 South Broad Street.
22	Tnk.	5	150	do	do	Do.
23	Tow.	4	150	do	do	Do.
24	Tnk.	1	b 100	Associated Oil Co. (Calif.)	San Francisco, Calif.	79 New Montgomery.
25	Tow.	3	150	Atlantic Refining Co. (Pa.)	Philadelphia, Pa.	260 South Broad Street.
26	Tow.	4	150	do	do	Do.
27	Fer.	2	300	City of New York	New York, N. Y.	Department of Plant and Structures, Municipal Building.
28	Fsh.	27	b 1,000	Red Salmon Canning Co. (Calif.)	San Francisco, Calif.	2 Pine Street.
29	Fsh.	4	80	Matt Evich	Tacoma, Wash.	Bellingham, Wash.
30	Tow.	1	b 60	Henry A. Juhl	San Francisco	995 Innes Avenue.
31	Fer.	6	b 200	Puget Sound Navigation Co. (Nev.)	Seattle, Wash.	Colman Dock.
32	Tow.	2	86	Wm. Merritt	St. Louis, Mo.	Mount Vernon, Ind.
33	Fsh.	8	50	Joseph Katnich	Los Angeles, Calif.	811 South Grand Avenue, San Pedro, Calif.
34	Tow.	1	15	Frank Cathey	Memphis, Tenn.	Newport, Ark.
35	Pas.	1	24	Frank Staffey	St. Louis, Mo.	New Madrid, Mo.
36	Tow.	2	125	Charles Nelson Co. (Calif.)	Port Angeles, Wash.	230 California Street, San Francisco, Calif.
37	Tow.	1	25	Hauser Construction Co. (Oreg.)	Marshfield, Oreg.	
38	Tow.	3	40	Suiter Material & Transport Co. (W. Va.)	Cincinnati, Ohio	Manchester, Ohio.
39	Frt.	25	b 900	Munson Steamship Lines (N. Y.)	New York, N. Y.	67 Wall Street.
40	Tow.	6	200	Munson Inland Water Lines (N. Y.)	do	Do.
41	Frt.	2	100	do	do	Do.
42	Frt.	25	b 1,350	do	do	Do.
43	Frt.	8	240	Fishers Island Navigation Co. (Conn.)	New London, Conn.	Foot State Street.
44	Fsh.	5	40	Independent Salmon Canneries (Wash.)	Ketchikan, Alaska	
45	Frt.	2	60	North Lubec Manufacturing & Canning Co. (Me.)	Eastport, Me.	North Lubec, Me.
46	Pas.	1	40	Thorkel Helgesen	New York, N. Y.	240 Fifty-seventh Street (B).
47	Frt.	2	50	E. W. Noble	Newport News, Va.	Roanes, Va.
48	Tow.	2	100	Robert M. Vandiver	Baltimore, Md.	Havre de Grace, Md.
49	Msc.	2	20	Harry Patterson	Juneau, Alaska	
50	Pas.	1	55	Roy M. Bolmer	Los Angeles, Calif.	Long Beach, Calif.
51	Fsh.	2	30	Arthur Martin	New Orleans, La.	Golden Meadow, La.
52	Msc.	3	60	Allen N. Spooner & Son (N. Y.)	New York, N. Y.	Pier 11, North River.
53	Frt.	4	60	Phillips Packing Co.	Cambridge, Md.	Washington Street.
54	Fsh.	3	10	Arvay Devroy	Milwaukee, Wis.	Big Saumico, Wis.
55	Fsh.	10	100	Fidalgo Island Packing Co. (Me.)	Seattle, Wash.	Anacortes, Wash.
56	Fsh.	2	50	Booth Fisheries Co. (Del.)	Ketchikan, Alaska	Pier 11B, foot Wall Street, Seattle, Wash.
57	Pas.	3	40	R. B. Bell	Mobile, Ala.	Chickasaw, Ala.
58	Pas.	1	60	W. M. Parker	Newport News, Va.	Box 175.
59	Frt.	1	25	Petro Antonio Rosa	Buffalo, N. Y.	1395 Jefferson Avenue.
60	Msc.	2	b 30	William N. Lato	New Haven, Conn.	49 South Water Street.
61	Fsh.	2	b 60	Richard Smith	Chicago, Ill.	Waukegan, Ill., Box 425.
62	Fsh.	1	30	Fred F. Ball	Ketchikan, Alaska	Box 1081.
63	Oys.	2	24	R. R. Higgins Co. (Mass.)	Boston, Mass.	142 Atlantic Avenue.
64	Fer.	2	24	C. E. Wood	Pembina, N. Dak.	Parshall, N. Dak.

¹⁰ Formerly ga. s. Effort II.

¹¹ Formerly ga. s. Courtols.

¹² Formerly ga. s. Young America.

¹³ Formerly ga. s. George O. Van Tuyl.

¹⁴ Formerly ^a ga. s. Mustang,

^b U. S. Navy ga. s. Mustang.

¹⁵ Formerly ga. s. Legaz Bros.

¹⁶ Formerly U. S. Navy ga. s. No. 6678.

Line No.	Official No.	Signal letters	Rtg	Name of vessel	Tonnage		Register dimensions			When built	Where built
					Gross	Net	Length	Breadth	Depth		
1	165510		Ga. s.	Myra C. Dobbins	15	8	44.0	16.0	2.8	1913	Bath, Me.
2	216241		Ga. s.	Myra J. Wooster	46	17	63.5	16.2	7.2	1918	Tramont, Me.
3	92577		Ga. s.	Myrtle	6	6	25.7	12.0	3.9	1894	Osterville, Mass.
4	93006		Ga. s.	Myrtle	43	32	60.7	20.8	6.0	1900	Patchogue, N. Y.
5	93310		Ga. s.	Myrtle	9	9	30.0	11.7	5.7	1902	Friendship, Me.
6	205117		Ga. s.	Myrtle	14	10	45.3	12.3	3.4	1908	Astoria, Oreg.
7	205908		Ga. s.	Myrtle	52	23	71.7	17.2	6.5	1908	Prosper, Oreg.
8	208779		Ol. s.	Myrtle	16	11	46.4	13.0	5.1	1911	Oakland, Calif.
9	209811		Ga. s.	Myrtle	23	15	42.9	13.5	6.2	1912	Seattle, Wash.
10	213579		Ga. s.	Myrtle	21	15	46.9	11.1	6.3	1915	Elizabeth City, N. C.
11	215334		Ga. s.	Myrtle	18	15	41.8	12.4	5.4	1917	Seattle, Wash.
12	216027		Ga. s.	Myrtle	14	9	39.0	11.3	6.0	1918	do.
13	217058		Ga. s.	Myrtle	9	7	34.2	8.9	4.6	1910	Port Orchard, Wash.
14	227806		Ga. s.	Myrtle	9	7	34.1	10.2	3.5	1927	Seldovia, Alaska
15	227956		Ol. s.	Myrtle	33	22	55.2	19.6	4.3	1928	Harvey, La.
16	227893		Ga. s.	Myrtle II	12	5	40.6	11.7	3.8	1923	Gloucester Point, Va.
17	224261		Ol. w.	Myrtle I.	41	41	64.9	24.0	3.4	1924	Shawneetown, Ill.
18	225290		Ol. s.	Myrtle W.	9	6	35.3	10.3	5.0	1925	Seattle, Wash.
19	214900		Ga. s.	Myrtle Z.	8	8	28.2	8.6	3.1	1915	Little Suamico, Wis.
20	204487		Ga. s.	Myrtle & Walter	6	6	28.9	9.9	5.1	1907	Brooklin, Me.
21	201304		Ol. s.	Myrtle Lewis	20	9	50.3	17.8	3.7	1904	Biloxi, Miss.
22	213303		Ga. s.	Myrtle May	12	8	33.0	11.0	4.7	1915	Tacoma, Wash.
23	213494		Ga. s.	Myrtle Soper	10	9	30.6	14.2	4.1	1906	Barnegat, N. J.
24	223206		Ga. s.	Myrtle Virginia	49	23	62.3	19.1	6.2	1923	Crittenden, Va.
25	207426		Ga. s.	Myrtle E. Tyler	7	6	35.5	10.3	3.1	1908	Fishing Creek, Md.
26	221340		Ga. s.	Mystery	11	7	44.8	11.4	3.9		Unknown
27	222123		Ga. s.	Mystery	11	7	32.0	12.7	4.7	1922	Brunswick, Ga.
28	92473		Ga. s.	Mystic	16	11	56.0	16.1	4.2	1892	Orlolo, Md.
29	202049		Ga. s.	Mystic	9	8	41.0	9.3	4.3	1905	Medford, Mass.
30	224421		Ol. s.	Mystic	90	35	81.2	23.2	11.6	1925	Essex, Mass.
31	227209		Ol. s.	Mystic	32	22	54.2	14.4	7.0	1926	Seattle, Wash.
32	222838		Ga. s.	Mystic C.	52	47	75.4	20.8	8.5	1923	Bayport, Fla.
33	207412		Ga. s.	N & S.	19	14	38.8	12.7	4.6	1910	Tacoma, Wash.
34	130836		Ga. s.	N & S.	12	8	36.4	11.2	3.9	1899	Seattle, Wash.
35	218041		Ga. s.	N. by E.	10	7	32.4	10.0	4.0	1919	Aberdeen, Wash.
36	215349		Ol. s.	N. Ardito	24	11	50.8	13.4	6.2	1917	San Francisco, Calif.
37	212687		Ga. s.	N. Estelle	15	7	49.0	12.0	3.3	1914	Manns Harbor, N. C.
38	130921		Ga. s.	N. D. Tobey	12	8	38.0	8.1	3.8	1901	Hadlock, Wash.
39	208985		Ga. s.	N. E. Wright	17	9	48.0	11.2	4.5	1911	Deltaville, Va.
40	220602		Ga. s.	N. H. Breaux	21	19	45.8	12.4	2.7	1920	Rhoda, La.
41	224487		Ga. s.	N. P. Rasmussen	11	7	37.4	9.3	4.7	1916	San Francisco, Calif.
42	220787		Ga. s.	N. S. Bogle	8	7	39.7	11.4	3.3	1927	Rock Hall, Md.
43	130556		Ga. s.	N. S. Gallup	29	28	50.5	19.1	5.3	1891	New London, Conn.
44	130728		Ga. s.	N. T. Hanson	20	21	58.4	17.7	4.0	1896	Woolwich, Me.
45	221917		Ga. s.	N. W. F. 1	6	6	33.9	9.6	3.3	1913	Long Branch, N. J.
46	221845		Ga. s.	N. & K. No. 1	17	11	45.5	12.3	5.4	1918	Wilmington, Calif.
47	218302		Ga. s.	N. & K. No. 2	18	11	49.6	12.3	5.7	1918	Los Angeles, Calif.
48	224800		Ga. s.	Nabarg	10	6	37.9	9.1	4.7	1919	Kittery, Me.
49	224575		Ga. s.	Nada	10	6	34.4	9.2	5.3	1925	Seattle, Wash.
50	209588		Ga. s.	Nadl	14	10	39.4	12.1	3.8	1912	St. Petersburg, Fla.
51	91022		Ga. s.	Nadine	11	8	33.7	12.6	4.0	1877	Greenport, N. Y.
52	225385		Ol. s.	Nadine	26	12	59.8	15.7	5.0	1926	Rainier, Oreg.
53	130484		Ga. s.	Nadir	8	8	28.6	10.0	6.5	1890	Chelsea, Mass.
54	130820		Ga. s.	Nalad	8	8	35.0	10.2	4.0	1899	Salem, N. J.
55	200125		Ga. s.	Nalad	14	7	65.0	8.6	4.4	1903	Detroit, Mich.
56	204330		Ga. s.	Nalad	9	8	33.6	7.4	4.0	1907	Winchester, Wis.
57	207439		Ga. s.	Nalad	15	10	47.0	13.6	3.9	1910	Seattle, Wash.
58	222970		Ga. s.	Nalad	12	9	40.0	11.6	3.6	1923	Port Richmond, N. Y.
59	215100		Ga. s.	Nakat	11	7	36.2	9.9	5.2	1917	Seattle, Wash.
60	224676		Ol. s.	Nakeen	48	33	60.5	17.3	6.1	1925	Houghton, Wash.
61	218088		Ga. s.	Nakina	13	10	46.0	13.7	2.7	1919	Juneau, Alaska
62	208747		Ga. s.	Naldnah	11	8	40.7	8.0	3.8	1908	Alton, Ill.
63	207308		Ga. s.	Namakanta	11	7	42.9	10.9	4.3	1910	Boothbay Harbor, Me.
64	228426		Ol. s.	Namsen	12	8	38.6	10.5	5.4	1929	Seattle, Wash.
65	208482		Ga. s.	Nan B.	43	36	60.6	15.8	5.8	1911	Astoria, Oreg.
66	210267		Ga. s.	Nancy	14	9	36.0	11.5	3.9	1912	Kasaan, Alaska
67	210513		Ga. s.	Nancy	8	6	36.4	10.6	3.4	1912	Georgetown, S. C.
68	217950		Ol. s.	Nancy	18	9	44.0	13.4	5.4	1919	East Boston, Mass.

¹ Formerly U. S. Navy ga. s. 1988.

² Formerly U. S. Navy ga. s. 14793.

Line No.	Service	Crew	Horse-power	Name of owner	Home port	Address of owner
1	Frt.	1	20	Clinton T. Goudy	Portland, Me.	South Portland, Me.
2	Frt.	2	70	Portland, Friendship & Thomaston Line (Me.)	Rockland, Me.	Friendship, Me.
3	Fsh.	1	12	Phillip Perry	Vineyard Haven, Mass.	Edgartown, Mass.
4	Frt.	5	65	Andrew Radel Oyster Co. (Conn.)	Bridgeport, Conn.	South Norwalk, Conn.
5	Frt.	2	6	E. B. Williams	Belfast, Me.	Isleboro, Me.
6	Pas.	1	30	Barbey Packing Co.	Portland, Oreg.	Rainier, Oreg.
7	Tow.	3	325	Knappton Towboat Co. (Wash.)	Astoria, Oreg.	Foot Fourteenth Street.
8	Tow.	1	90	W. B. Dwyer	San Francisco, Calif.	Third and Channel Streets.
9	Fsh.	6	35	Witworth Fisheries (Wash.)	Seattle, Wash.	Pioneer Building.
10	Frt.	2	50	Taylor E. Simpson	Washington, N. C.	
11	Fsh.	4	20	Hidden Inlet Canning Co. (Alaska)	Ketchikan, Alaska	Care Hood Bay Canning Co., Killisnoo, Alaska.
12	Fsh.	7	16	Anton W. Johnsen	Seattle, Wash.	1750 West Sixty-first Street.
13	Tow.	2	16	A. T. Chase	do.	Everett, Wash.
14	Fsh.	2	b 14	E. Sandvik	Seward, Alaska	Seldovia, Alaska.
15	Fsh.	1	48	Southern Shell Fish Co. (La.)	New Orleans, La.	Harvey, La.
16	Frt.	2	24	J. G. Lewis	Newport News, Va.	Gloucester Point, Va.
17	Pas.	1	46	Shawneetown Ferry Co. (Ky.)	Louisville, Ky.	Shawneetown, Ill.
18	Fsh.	1	10	John Wick	Tacoma, Wash.	Cave in Rock, Ill.
19	Fsh.	2	10	Curtis Zippel	Milwaukee, Wis.	Oconto, Wis.
20	Fsh.	2	13	John Andrews	Bar Harbor, Me.	Sorrento, Me.
21	Fsh.	5	24	Martin Fountain Co. (La.)	Gulfport, Miss.	Blox, Miss.
22	Tow.	2	20	Harry E. Manson	Tacoma, Wash.	1501 Dock Street.
23	Pas.	1	20	A. J. Soper	Philadelphia, Pa.	Barnegat, N. J.
24	Frt.	2	45	R. D. Taylor	Cape Charles, Va.	Onancock, Va.
25	Frt.	1	16	H. Hansell Tyler	Crisfield, Md.	Fishing Creek, Md.
26	Frt.	2	25	W. E. Bradshaw	Norfolk, Va.	9 Greenway Court.
27	Fsh.	3	24	Chatham Oyster Co. (Ga.)	Savannah, Ga.	401 West Bay Street.
28	Frt.	2	14	Robert E. Martin	Baltimore, Md.	521 North Patterson Park Avenue.
29	Frt.	1	30	Michael W. Murray	New Bedford, Mass.	Monument Beach, Bourne, Mass.
30	Fsh.	20	90	Frank Rose	Boston, Mass.	15 Summit Street, Gloucester, Mass.
31	Tow.	3	100	Blue Sought Boom & Logging Co. (Wash.)	Seattle, Wash.	Hoquiam, Wash.
32	Fsh.	7	36	E. E. Saunders & Co. (Fla.)	Pensacola, Fla.	Palafox Street Wharf.
33	Fsh.	7	20	Anton Magell	Seattle, Wash.	432 Fifth Avenue North.
34	Fsh.	1	b 15	Charles Gilliland	Seward, Alaska	Latouche, Alaska.
35	Fsh.	1	16	Mrs. Leona Guedon	Seattle, Wash.	302½ First Street, Raymond, Wash.
36	Fsh.	1	60	Mateo Ghio	San Diego, Calif.	2805 Kettner Boulevard.
37	Frt.	2	40	P. A. Riley	Norfolk, Va.	Gloucester Point, Va.
38	Tow.	1	50	A. A. Scott	Seattle, Wash.	Mukilteo, Wash.
39	Frt.	2	15	Claude C. Duvall	Elizabeth City, N. C.	Buffalo City, N. C.
40	Pas.	2	40	Norman Braux Lumber Co. (La.)	New Orleans, La.	Rhoda, La.
41	Msc.	1	45	General Contracting Co.	Philadelphia, Pa.	Camden, N. J.
42	Fsh.	1	25	James L. Buckley	Baltimore, Md.	Rock Hall, Md.
43	Oys.	1	40	Douglass Cox	Philadelphia, Pa.	Delmont, N. J.
44	Frt.	2	15	Joseph H. Carlton	Bath, Me.	Dresden, Me.
45	Fsh.	6	18	Samuel E. Morkey	Philadelphia, Pa.	129 South Kentucky Avenue.
46	Fsh.	2	b 65	Van Camp Sea Food Co. (Calif.)	Los Angeles, Calif.	Fish Harbor, East San Pedro, Calif.
47	Fsh.	6	b 50	do.	do.	Do.
48	Frt.	1	50	U. S. Shipping Board	Norfolk, Va.	Army Base.
49	Fsh.	2	14	Anton Brusich	Ketchikan, Alaska	Box 31.
50	Frt.	1	40	O. B. Smith	Tampa, Fla.	Frankfort, Ind.
51	Fsh.	1	36	A. Leonard Oljer	New York, N. Y.	358 Twelfth Street (B.).
52	Tow.	3	180	Stanley Arnold	Portland, Oreg.	Longview, Wash.
53	Frt.	1	6	Victor A. Rowland	Bridgeport, Conn.	23 Sixth Street.
54	Pas.	1	16	Wesley Sheppard	Philadelphia, Pa.	Salem, N. J.
55	Pas.	1	125	Charles Sa-Van	Detroit, Mich.	Mount Clemens, Mich.
56	Tow.	2	30	Fox River Improvement Co. (Wis.)	Milwaukee, Wis.	Oshkosh, Wis.
57	Fsh.	1	40	F. F. Smith	Juneau, Alaska	Falcon Arm, Alaska.
58	Pas.	1	30	Arthur P. Clayton	Philadelphia, Pa.	Seaside Park, N. J.
59	Fsh.	2	30	Nakat Packing Corporation (N. Y.)	Ketchikan, Alaska	
60	Fsh.	5	100	do.	do.	
61	Pas.	1	60	John Reck	Juneau, Alaska	
62	Pas.	1	20	Joe R. Billings	Paducah, Ky.	Box 693.
63	Fsh.	4	28	White Lobster Co. (N. J.)	Philadelphia, Pa.	222 North Broad Street.
64	Fsh.	4	b 20	Hans Jacobson	Ketchikan, Alaska	
65	Fsh.	3	65	Alaska Pacific Salmon Corporation (Del.)	do.	
66	Fsh.	1	20	George Haldane	Juneau, Alaska	Hydaburg, Alaska.
67	Frt.	2	20	H. G. Cushman	Georgetown, S. C.	Conway, S. C.
68	Cod.	6	45	Anthony Bono	Boston, Mass.	46 Lewis Street.

† Formerly ga. s. Maggie T. Young.

Line No.	Official No.	Signal letters	Rlg	Name of vessel	Tonnage		Register dimensions			When built	Where built
					Gross	Net	Length	Breadth	Depth		
							Feet	Feet	Feet		
1	227748		Ol. s.	Nancy II	80	54	104.4	15.0	8.1	1918	Brooklyn, N. Y.
2	207785		Ol. s.	Nancy B.	14	9	43.6	13.6	3.6	1910	Stratford, Conn.
3	224552		Ol. s.	Nancy F.	64	58	60.5	26.0	4.5	1925	Memphis, Tenn.
4	214401		Ga. w.	Nancy L.	12	12	40.9	10.1	2.0	1916	Combs Ferry, Ky.
5	208053		Ga. s.	Nancy Lee	36	19	51.6	12.1	5.9	1910	White Neck Creek, Md.
6	226153		Ol. s.	Nancy Lee	51	34	57.3	20.5	6.6	1920	Hudson, Md.
7	228514		Ga. s.	Nancy Winifred	17	7	37.0	9.5	4.5	1918	Milwaukee, Wis.
8	214437		Ga. s.	Nanella	9	8	42.6	7.9	3.7	1916	Sebree, Ky.
9	218737		Ga. s.	Nannie	16	9	45.2	12.7	3.9	1919	Amburg, Va.
10	130567		Ga. s.	Nannie P. White	19	8	51.4	14.1	4.2	1891	Somerset County, Md.
11	223418		Ol. s.	Nanny	12	8	30.0	12.4	5.1	1923	Brunswick, Ga.
12	223166		Ga. s.	Nanon	11	8	37.1	8.7	4.0	1912	Gloucester City, N. J.
13	222222		Ol. s.	Nansemond	31	20	58.3	18.1	4.0	1922	Crittenden, Va.
14	225312		Ol. s.	Nansemond	60	41	60.5	24.1	7.9	1926	do.
15	202110		Ga. s.	Nanson	13	10	32.8	11.2	3.8	1905	Ballard, Wash.
16	200119		Ga. s.	Nantucket	15	9	41.8	10.9	4.0	1903	Eureka, Calif.
17	220655		Ga. s.	Nantucket	9	6	42.6	11.2	3.5	1915	McCoast, Va.
18	155232	KLJQ	Ol. s.	Nanuk	208	218	130.0	31.6	9.6	1892	Fairhaven, Calif.
19	213728		Ga. s.	Naomi	17	10	45.2	13.0	4.0	1915	Perrin, Va.
20	209392		Ga. s.	Naomi Bruce	18	10	49.6	11.2	5.4	1911	Essex, Mass.
21	219220		Ol. s.	Naomi Bruce II	25	11	55.8	13.3	6.4	1919	Gloucester, Mass.
22	226020		Ol. s.	Naomi Bruce III	45	17	69.0	16.0	7.4	1927	Kennebunkport, Me.
23	210817		Ga. s.	Naomi R. Tolley	13	6	40.0	12.2	3.9	1912	Fishing Creek, Md.
24	211045		Ol. s.	Napeague	50	40	50.6	20.5	6.5	1913	Tottenville, N. Y.
25	214017		Ga. p.	Naples	10	7	47.0	14.4	2.9	1916	Balboa, Calif.
26	218507		Ga. s.	Narada	62	42	73.6	16.9	6.8	1919	Tacoma, Wash.
27	130657		Ga. s.	Narcissus	23	19	50.5	15.4	6.4	1900	City Island, N. Y.
28	218584		Ga. s.	Narhel	17	8	45.7	12.7	5.3	1917	Brookings, Oreg.
29	130627		Ga. s.	Narona	7	5	30.0	10.2	5.5	1893	Brooklyn, N. Y.
30	203344		Ga. s.	Naselle	14	10	50.2	11.0	3.7	1906	Astoria, Oreg.
31	130472		Ga. s.	Nashawena	37	14	65.0	15.0	7.4	1889	Boston, Mass.
32	205244		Ga. s.	Nashawena	7	7	28.0	10.4	4.6	1904	East Providence, R. I.
33	225657		Ol. s.	NASHVILLE B.	236	111	111.0	29.4	5.6	1926	Nashville, Tenn.
34	130952		Ga. s.	Nassau	9	7	38.0	11.7	3.8	1901	Freeport, N. Y.
35	216883		Ga. s.	Nassau	12	10	38.3	12.3	3.0	1900	Chester, Fla.
36	216974		Ga. s.	Nassau	30	26	47.2	13.0	6.2	1918	Benton Harbor, Mich.
37	224893		Ol. s.	Natale II	78	63	104.3	14.9	8.2	1917	Brooklyn, N. Y.
38	225180		Ol. s.	Natale S.	41	19	66.0	17.1	7.3	1925	Rockport, Mass.
39	130960		Ga. s.	Natalie	10	7	49.0	11.0	4.1	1902	Baltimore, Md.
40	224435		Ga. s.	Natalie B.	21	10	48.5	14.0	6.7	1925	Friendship, Me.
41	211861		Ol. s.	Natalie Hammond	110	51	102.7	22.9	11.1	1913	Essex, Mass.
42	221059		Ga. s.	Natalie Mae	35	23	64.8	13.7	6.6	1921	Brooklyn, N. Y.
43	221029		Ga. s.	Natator	14	10	32.0	13.2	5.9	1921	Marion, Mass.
44	205867		Ga. s.	Nathalie	11	6	37.8	12.7	3.5	1908	Mount Pleasant, S. O.
45	220193		Ga. s.	National	30	20	61.4	13.6	6.4	1920	Seattle, Wash.
46	18177		Ga. s.	Native	8	8	35.0	12.6	3.0	1866	Mobile, Ala.
47	18649		Ga. s.	Native	10	7	30.2	14.2	3.1	1870	Haynes Bay, Tex.
48	223718		Ol. s.	Native	37	18	53.4	17.9	6.8	1924	Nantucket, Mass.
49	220003		Ga. s.	Native	10	6	37.4	9.2	4.5		Unknown.
50	205670		Ga. s.	Native Oyster	8	6	37.8	11.1	3.0	1908	Bay Center, Wash.
51	202400		Ga. s.	Natma	9	6	35.0	8.5	3.7	1905	Muskegon, Mich.
52	208682		Ga. s.	Natoma	12	8	30.5	12.6	4.1	1911	Tacoma, Wash.
53	210566		Ga. s.	Natoma	28	16	55.1	16.7	4.6	1918	Astoria, Oreg.
54	130548		Ga. s.	Nautlius	14	9	46.7	14.0	4.1	1883	Brooklyn, N. Y.
55	202007		Ga. s.	Nautlius	13	8	47.2	12.1	4.3	1905	Lubec, Me.
56	210276		Ga. s.	Nautlius	14	9	45.9	15.7	4.2	1912	Pocomoke City, Md.
57	224727		Ga. s.	Nautlius	10	8	29.1	10.1	3.8	1925	St. James, Mich.
58	227548		Ga. s.	Nautlius	9	7	32.5	11.6	3.6	1928	Mayetta, N. J.
59	228515		Ol. s.	Nautlius II	33	22	56.4	17.0	5.6	1929	Brooklyn, N. Y.
60	130830		Ga. s.	Navahoe	9	7	33.9	12.4	5.5	1899	Cutler, Me.
61	203396		Ga. s.	Navahoe	16	7	49.6	18.0	3.3	1906	Biloxi, Miss.
62	130626		Ga. s.	Navajo	10	10	35.7	11.9	5.5	1893	East Boothbay, Me.
63	214404		Ol. s.	Navajo	29	16	59.1	18.0	3.2	1916	St. Augustine, Fla.
64	200012		Ga. s.	Navarre	20	14	39.5	14.3	6.6	1901	Marinette, Wis.
65	223410		Ga. s.	Navassa	44	36	61.2	16.9	5.6	1923	South Jacksonville, Fla.
66	220838		Ga. s.	Navillus II	13	9	35.6	12.3	4.5	1910	Penobscot, Me.

¹ Formerly U. S. Navy ol. s. S. C. No. 30.

² Formerly ga. s. McMullin.

³ Formerly ga. s. Otille Fjord.

⁴ Formerly ga. p. The Limit.

Line No.	Service	Crew	Horse-power	Name of owner	Home port	Address of owner
1	Cod.	8	150	Nancy Carrao.....	Boston, Mass.....	78 Ferry Street, Everett, Mass.
2	Pas.	1	50	Axel H. Lyons.....	New York, N. Y.....	239 West One hundred and sixteenth Street.
3	Pas.	3	70	F. P. Fitzgerald.....	Memphis, Tenn.....	Friars Point, Miss.
4	Tow.	2	12	J. W. Littral.....	Louisville, Ky.....	Lexington, Ky.
5	Frt.	2	40	W. W. Harris.....	Alexandria, Va.....	Mount Holly, Va.
6	Pas.	5	50	W. S. Carawan.....	Elizabeth City, N. C.....	Columbia, N. C.
7	Pas.	1	b 200	Standard Oil Co. of Louisiana (La.).....	Baton Rouge, La.....	East Parish, Pa.
8	Pas.	2	14	Rose Island Co. (Ky.).....	Louisville, Ky.....	122 South First Street.
9	Frt.	1	14	D. A. Taylor.....	Norfolk, Va.....	Deltaville, Va.
10	Frt.	2	27	O. M. Blake.....	Newport News, Va.....	Bena, Va.
11	Fsh.	2	36	Andrew Olsen.....	Brunswick, Ga.....	Care J. M. Exleys Store, Bay Street.
12	Pas.	1	30	Clarence Turpen.....	Philadelphia, Pa.....	Gloucester City, N. J.
13	Frt.	4	45	J. B. Eberwino.....	Norfolk, Va.....	Deans, Va.
14	Fer.	2	60	J. Q. Adams.....	Newport News, Va.....	Eclipse, Va.
15	Fsh.	1	10	Jim Cook.....	Wrangell, Alaska.....	
16	Pas.	1	30	Coggeshall Launch Co (Calif.).....	Eureka, Calif.....	Foot F Street.
17	Oys.	2	16	Jessie Davys.....	Cape Charles, Va.....	Tangier, Va.
18	Frt.	14	b 300	Swenson Fur Trading Co. (N. Y.).....	New York, N. Y.....	44-50 West Twenty-elghth Street.
19	Fsh.	2	24	W. D. Bonniwell.....	Newport News, Va.....	Perrin, Va.
20	Fsh.	3	80	Manuel P. Ganha.....	Vineyard Haven, Mass.....	
21	Cod.	8	60	Gerry Shoares.....	Gloucester, Mass.....	27 Highland Street.
22	Fsh.	8	80	do.....	do.....	Do.
23	Frt.	2	14	W. David Price, jr.....	Cambridge, Md.....	Travers Street.
24	Oys.	4	100	Cedar Island Oyster Co. (N. Y.).....	New York, N. Y.....	Greenport, N. Y.
25	Pas.	1	25	Walter B Ingram.....	Los Angeles, Calif.....	Long Beach, Calif.
26	Fsh.	7	90	Stuart Corporation (Wash.).....	Ketchikan, Alaska.....	Stuart Building.
27	Fsh.	2	20	Lawrence Flynn.....	New York, N. Y.....	Coney Island (B.).
28	Frt.	1	40	J. W. Bagley.....	San Francisco, Calif.....	1051 Nineteenth Street, Oakland, Calif.
29	Pas.	2	28	George Tritschler.....	New York, N. Y.....	628 Livingston Street, Elizabeth, N. J.
30	Fsh.	1	30	Burke Fish Co.....	Astoria, Oreg.....	Foot Eighth Street.
31	Cod.	8	45	Willard Daggett Co.....	Portland, Me.....	South Portland, Me.
32	Frt.	1	15	Burton Smith.....	Providence, R. I.....	82 Pettis Street.
33	Tow.	4	400	Nashville Bridge Co.....	Nashville, Tenn.....	Foot Shelby Avenue.
34	Oys.	2	25	Inland Dredging Corporation (N. Y.).....	New York, N. Y.....	Montague Street (B).
35	Fsh.	3	10	S. S. Goffin.....	Jacksonville, Fla.....	1426 Laura Street.
36	Tow.	2	40	Fitzsimons & Connell Dredge & Dock Co. (Ill.).....	Chicago, Ill.....	10 South La Salle Street.
37	Fsh.	12	100	Anthony Linguata.....	Boston, Mass.....	Revere, Mass.
38	Fsh.	12	60	Daniel F. Mullins.....	New Bedford, Mass.....	34 Willow Street.
39	Frt.	2	7	John Gumpmon.....	Baltimore, Md.....	Pasadena, Md.
40	Cod.	5	36	Courtland E. Brackett.....	Rockland, Me.....	Monhegan, Me.
41	Cod.	23	60	Charles Colson.....	Gloucester, Mass.....	139 Mount Pleasant Avenue.
42	Msc.	3	220	Erie Basin Towing & Hoisting Co. (N. Y.).....	New York, N. Y.....	25 Broadway.
43	Frt.	2	15	Phillip E. Hastings.....	New Bedford, Mass.....	Marlon, Mass.
44	Frt.	2	10	Henry Wilson.....	Charleston, S. C.....	Mount Pleasant, S. C.
45	Fsh.	6	45	Olo Arseth.....	Seattle, Wash.....	204 North Seventy-third Street.
46	Fsh.	2	20	Curtis Lyons.....	Mobile, Ala.....	Bayou la Batre, Ala.
47	Frt.	2	12	James R. Tuttle.....	Corpus Christi, Tex.....	Rockport, Tex.
48	Cod.	8	80	H. Marshall Gardiner.....	Vineyard Haven, Mass.....	Nantucket, Mass.
49	Msc.	2	38	Alfred Hess.....	New York, N. Y.....	645 Fifty-fifth Street (B.).
50	Tow.	1	30	Lewis Mills & Timber Co. (Wash.).....	Seattle, Wash.....	South Bond, Wash.
51	Pas.	1	30	Florence M. Ward.....	Boston, Mass.....	Allston, Mass.
52	Pas.	1	16	Foss Launch & Tug Co. (Wash.).....	Tacoma, Wash.....	400 Dock Street.
53	Tow.	1	120	Port of Astoria (Oreg.).....	Astoria, Oreg.....	Municipal Dock.
54	Fsh.	1	32	Gulseppe di Stefano.....	New York, N. Y.....	804 Halsey Street (B.).
55	Frt.	1	20	Plastic Co. (Me.).....	Rockland, Me.....	Tillsons Wharf.
56	Pas.	2	115	Joshua S. Shivers.....	Philadelphia, Pa.....	North Wildwood, N. J.
57	Fsh.	3	30	Hugh Connaghan.....	Grand Haven, Mich.....	St. James, Mich.
58	Pas.	1	40	Frank Holman.....	Philadelphia, Pa.....	West Creek, N. J.
59	Pas.	2	60	Gulseppe Di Stefano.....	New York, N. Y.....	804 Halsey Street (B.).
60	Frt.	2	14	William L. Howell.....	Jonesport, Me.....	Millbridge, Me.
61	Fsh.	3	7	Desporte Packing Co. (Miss.).....	Gulfport, Miss.....	Bloux, Miss.
62	Frt.	2	16	Leroy Carter.....	Eastport, Me.....	Lubec, Me.
63	Frt.	1	30	Canal Boat Line (Fla.).....	Jacksonville, Fla.....	Foot Market Street.
64	Frt.	2	30	Charles E. Sprague.....	Milwaukee, Wis.....	Kenosha, Wis.
65	Msc.	3	80	Virginia-Carolina Chemical Co. (N. J.).....	Wilmington, N. C.....	
66	Pas.	2	60	Everett W. Francis.....	Boston, Mass.....	Winthrop, Mass.

* Formerly ga. s. Yankee Bob.

* Formerly {a U. S. Navy ol. s. S. C. 46.
b ol. s. Seacall.

Line No.	Official No.	Signal letters	Rlg	Name of vessel	Tonnage		Register dimensions			When built	Where built	
					Gross	Net	Length	Breadth	Depth			
								Feet	Feet	Feet		
1	208735	LCHG	Ga. s.	Naya	24	16	51.4	14.5	4.8	1911	Miami, Fla.	
2	214981		Ga. s.	Neah	41	33	56.2	15.1	7.1	1917	Tacoma, Wash.	
3	204168		Ga. s.	Nebraska	8	5	35.3	10.6	3.3	1907	Dockton, Wash.	
4	214100		Ga. s.	Nebraska	8	5	36.7	10.2	4.3	1916	Los Angeles, Calif.	
5	214664		Ga. s.	Nebraska	23	18	43.6	13.0	5.7	1917	Tacoma, Wash.	
6	150935		Ga. s.	Necia	22	15	61.8	10.0	5.0	1901	Tetroit, Mich.	
7	226048		Ga. s.	Neckerbay	13	8	35.5	12.4	3.4	1915	Sitka, Alaska	
8	210047		Ga. s.	Ned	7	6	37.0	11.1	3.4	1912	Sherwood, Md.	
9	221569		Ga. s.	Ned Len	24	16	53.5	12.6	4.2	1908	Easton, Md.	
10	221072		Ga. s.	Ned Thomas	25	15	57.2	12.4	4.8	1913	New Orleans, La.	
11	226900		Ga. s.	Necuum	11	7	36.8	9.4	3.0	1927	Sault Ste Marie, Mich.	
12	226174		Ga. w.	Necoa	46	29	65.9	16.0	3.5	1926	Kansas City, Kans.	
13	216259		Ga. s.	Neonah	6	5	29.7	8.6	3.4	1914	Rolling Bay, Wash.	
14	203991		Ga. s.	Neil Johnson	39	18	65.7	20.0	5.2	1907	Greenwich, N. J.	
15	208910		Ga. s.	Nejomo	10	9	38.4	11.3	4.0	1911	Moriehes, N. Y.	
16	221983		Ga. s.	Nekeo No. 1	39	21	60.3	15.2	6.0	1919	Long Beach, Calif.	
17	218303		Ol. s.	Nekeo No. 2	45	31	65.0	17.3	7.3	1919	Los Angeles, Calif.	
18	216497		Ga. s.	Nelch	10	7	52.1	20.7	2.7	1918	do.	
19	207333		Ol. s.	Nell	37	19	62.7	18.8	4.7	1910	Beaufort, N. C.	
20	225608		Ga. s.	Nell B	8	6	33.4	8.3	4.4	1918	Portsmouth, N. H.	
21	221580		Ga. s.	Nello	9	6	34.9	10.4	3.6	1925	Miami, Fla.	
22	18717		Ga. s.	Nellie	9	9	31.6	13.4	4.9	1872	Mystic, Conn.	
23	130578		Ga. s.	Nellie	8	8	25.5	12.7	3.4	1891	Smithtown, N. Y.	
24	213879		Ga. s.	Nellie	21	14	48.0	12.5	4.7	1916	Beaumont, Tex.	
25	215235		Ga. s.	Nellie	8	7	34.1	8.7	3.7	1906	Essington, Pa.	
26	225513		Ol. s.	Nellie	18	12	40.4	11.6	6.2	1926	Tacoma, Wash.	
27	226200		Ga. s.	Nellie	27	12	64.7	15.3	6.0	1927	Delanco, N. J.	
28	226303		Ol. s.	Nellie	54	29	65.6	17.0	7.6	1927	Houston, Tex.	
29	228612		Ga. s.	Nellie	28	24	46.7	16.9	5.3	1929	Washington, D. C.	
30	221309		Ga. s.	Nellie II	10	8	37.4	11.0	3.8	1921	Essington, Pa.	
31	130583		Ga. s.	Nellie C	8	7	32.7	11.2	5.4	1892	Bremen, Mo.	
32	207812		Ga. s.	Nellie C	15	10	47.6	12.0	3.8	1910	Fairhaven, Calif.	
33	201111		Ga. s.	Nellie H	12	7	41.0	14.2	5.7	1904	East Machias, Mo.	
34	213336		Ga. s.	Nellie H	16	11	36.0	10.3	5.2	1915	Manitowoc, Wis.	
35	209579		Ga. s.	Nellie L	24	7	49.1	17.1	4.0	1912	Bloxil, Miss.	
36	221175		Ga. s.	Nellie R	9	6	33.2	9.8	4.9	1921	Stadium, Wash.	
37	221699		Ga. s.	Nellie R	12	6	46.8	13.4	3.6	1921	Glass, Va.	
38	130533		Ga. s.	Nellie and Mary	21	10	49.3	17.0	4.0	1891	Bridgeton, N. J.	
39	130734		Ga. s.	Nellie Bly	7	7	29.3	12.1	3.4	1897	East Rockaway, N. Y.	
40	130883		Ga. s.	Nellie Bly	9	6	43.5	15.0	3.4	1900	Marsh Market, Va.	
41	131620		Ga. s.	Nellie Bly	14	13	46.9	14.6	4.5	1900	Millville, N. J.	
42	211284		Ga. s.	Nellie Bly	11	7	31.6	10.5	3.6	1913	Bothell, Wash.	
43	225369		Ga. s.	Nellie Crockett	52	35	61.7	20.4	6.5	1920	Crisfield, Md.	
44	218890		Ol. s.	Nellie Jackson	36	25	63.5	20.7	4.7	1899	Wicomico, Md.	
45	227273		Ol. s.	Nellie Juan	88	60	74.1	19.0	9.0	1923	Gig Harbor, Wash.	
46	218390		Ga. s.	Nellie May	10	7	34.9	11.5	4.2	1919	Westly, R. I.	
47	120956		Ga. s.	Nellie Meta	15	11	54.0	15.4	3.3	1902	Bon Secour, Ala.	
48	208236		Ga. s.	Nellie Torrey	9	6	30.0	9.5	4.0	1910	Wrangell, Alaska	
49	130981		Ga. s.	Nellie G. York	14	11	39.5	12.6	6.3	1902	Bremen, Mo.	
50	206906		Ga. s.	Nellie L. Grebb	14	9	42.4	11.0	5.0	1909	Baltimore, Md.	
51	200173		Ga. s.	Nellie M. Stanley	14	7	48.1	13.1	5.0	1903	Dennysville, Me.	
52	225202		Ga. s.	Nelo G	27	5	49.0	15.5	5.5	1925	Pascagoula, Miss.	
53	212631		Ol. s.	Nelseco	38	25	55.7	20.0	6.7	1914	New London, Conn.	
54	215592	LHVC	Ol. s.	Nelseco 2d	237	147	110.5	29.0	8.2	1917	Boothbay Harbor, Me.	
55	213775		Ga. s.	Nelsino	9	6	33.9	10.4	4.2	1915	Astoria, Oreg.	
56	202890		Ga. s.	Nelson	34	28	59.0	20.6	5.2	1906	Tottenville, N. Y.	
57	223502		Ga. s.	Nelson	8	6	36.2	9.7	2.5	1923	Sealevel, N. C.	
58	225166		Ol. s.	Nernah	27	18	49.9	15.2	5.4	1925	Hoquiam, Wash.	
59	130712		Ga. s.	Nemesis	10	10	33.7	12.3	3.8	1896	Patchogue, N. Y.	
60	130705		Ga. s.	Nemo	22	11	52.4	14.1	3.9	1895	Kennebunk, Me.	
61	211761		Ga. s.	Nemo	14	13	39.5	8.7	2.3	1913	Wit, N. C.	
62	221502		Ga. s.	Neon	7	6	33.7	8.2	4.0	1915	Sault Ste. Marie, Mich.	
63	205224		Ga. s.	Neonetta	13	9	38.0	10.6	3.2	1908	Seattle, Wash.	
64	130639		Ga. s.	Nepenthe	32	30	47.0	16.3	6.6	1890	Boston, Mass.	
65	202738		Ol. s.	Neponset	95	64	76.0	19.5	10.2	1906	do.	

1 Formerly ga. y. Pilot.
 2 Claudelia.

3 Formerly ga. s. Captain Diek.
 4 Formerly U. S. Navy No. 7760.

Line No.	Service	Crew	Horse-power	Name of owner	Home port	Address of owner
1	Pas.	1	37	August Achstetter	St. Augustine, Fla.	Caro Halifax River Yacht Club, Daytona Beach, Fla.
2	Frt.	3	14	Booth Fisheries Co. (Del.)	Seattle, Wash.	Pier 11B, foot Wall Street.
3	Fsh.	1	18	Anders A. Aas	do.	R. F. D. 123 Port Blakely, Wash.
4	Fsh.	1	20	Nels Nelson	San Diego, Calif.	1846 Main Street.
5	Fsh.	2	b 30	Ivar Stolpe	Juneau, Alaska	
6	Pas.	3	75	W. N. Brown	Miami, Fla.	1816 Douglas Street, Hollywood, Fla.
7	Fsh.	1	12	John Young	Sitka, Alaska	
8	Frt.	2	12	Leslie D. Harrison	Cambridge, Md.	Fairbank, Md.
9	Pas.	1	60	Dr. Frank C. Eldred	Baltimore, Md.	Sparrows Point, Md.
10	Tow.	2	60	Albert G. Thomas	New Orleans, La.	New Orleans Bank Building.
11	Pas.	2	35	James M. Cumming	Sault Ste. Marie, Mich.	Neebish, Mich.
12	Pas.	4	40	H. J. Massman	Kansas City, Kans.	3683 Madison Avenue.
13	Fsh.	1	10	E. F. Grigwire	Wrangell, Alaska	
14	Oys.	10	50	Christian Johnson	Philadelphia, Pa.	Greenwich, N. J.
15	Fsh.	3	20	Lewis Bros.	New York, N. Y.	Freeport, N. Y.
16	Fsh.	9	65	Vaa Camp Sea Food Co. (Calif.)	Los Angeles, Calif.	Fish Harbor, East San Pedro, Calif.
17	Fsh.	8	b 100	do.	do.	Do.
18	Pas.	1	50	Matt J. Walsh	New Bern, N. C.	San Pedro, Calif.
19	Frt.	2	60	Clifton Mooney	Elizabeth City, N. C.	Fairfield, N. C.
20	Fsh.	2	20	Harry Winstead	Ketchikan, Alaska	General delivery.
21	Tow.	2	35	Fort Lauderdale Bank & Trust Co.	Miami, Fla.	Fort Lauderdale, Fla.
22	Fsh.	1	13	Ellon L. Gremour	Providence, R. I.	East Greenwich, R. I.
23	Frt.	3	8	John Ryle	Bridgeport, Conn.	Stamford, Conn.
24	Frt.	1	60	C. A. McKinley	Port Arthur, Tex.	Beaumont, Tex.
25	Fsh.	1	6	Everett Richardson	Philadelphia, Pa.	Bridgeton, N. J.
26	Fsh.	2	35	J. Wm. Duval	Seattle, Wash.	1300 Western Avenue.
27	Fsh.	4	70	Albert E. Jones	Newport, R. I.	Point Judith, R. I.
28	Tow.	9	240	Suderman & Young (Tex.)	Galveston, Tex.	1021 United States National Bank Building.
29	Frt.	1	90	Clinton R. Miller	Washington, D. O.	Water and N Streets SW.
30	Pas.	1	40	Walter Russel	Philadelphia, Pa.	224 South Avenue, Bridgeton, N. J.
31	Fsh.	1	4	J. A. Irwin	Rockland, Me.	General delivery.
32	Pas.	1	50	Willard W. Cousins	Eureka, Calif.	107 G Street.
33	Frt.	2	16	William Underwood Co. (Mass.)	Jonesport, Me.	
34	Fsh.	3	36	John M. Hanrath	Grand Haven, Mich.	Frankfort, Mich.
35	Fsh.	5	24	A. Lopez	Gulfport, Miss.	1318 West Beach Street, Biloxi, Miss.
36	Fsh.	2	14	Nels L. Land	Tacoma, Wash.	Stanwood, Wash.
37	Fsh.	2	25	G. T. Elliott (Va.)	Newport News, Va.	Hampton, Va.
38	Oys.	6	36	Robert B. Peterson	Philadelphia, Pa.	Port Norris, N. J.
39	Fsh.	1	14	Adrian Scherpenisse	New York, N. Y.	West Sayville, N. Y.
40	Frt.	1	37	W. R. Hampton	Elizabeth City, N. C.	Plymouth, N. C.
41	Pas.	1	30	Furman Mulford	Philadelphia, Pa.	First Avenue, North Wildwood, N. J.
42	Frt.	2	20	Thomas Haaseth	Seattle, Wash.	Fishermens Dock.
43	Frt.	3	45	A. A. Crockett	Reedville, Va.	Tangier, Va.
44	Frt.	2	14	Geo. W. Jefferson	Baltimore, Md.	St. Michaels, Md.
45	Fsh.	4	140	Copper River Packing Co. (Wash.)	Seattle, Wash.	Latouche, Alaska.
46	Fsh.	3	24	Dwight A. Dunn	Newport, R. I.	New Shoreham, R. I.
47	Fsh.	3	15	E. W. Jemison	Mobile, Ala.	Bon Secour, Ala.
48	Fsh.	2	18	Otto R. Lehner	Seattle, Wash.	232 West Fifty-second Street.
49	Cod.	3	14	John W. Lundbom	Boston, Mass.	Roxbury, Mass.
50	Tow.	1	54	Harry E. Conklin	Norfolk, Va.	
51	Frt.	2	36	Morrison Fish Co. (Me.)	Eastport, Me.	Lubec, Me.
52	Fsh.	5	30	Star Fish and Oyster Co. (Ala.)	Mobile, Ala.	108 Esplanade Street.
53	Frt.	5	120	Electric Boat Co.	New London, Conn.	Groton, Conn.
54	Frt.	6	240	Connecticut Motor Transportation Co. (Conn.)	do.	485 Montauk Avenue.
55	Frt.	1	10	Jonas Pedersen	Astoria, Oreg.	Route 1, Westport, Oreg.
56	Fsh.	10	60	Oscar G. Hokanson	Philadelphia, Pa.	138 West Taylor Avenue, Wildwood, N. J.
57	Frt.	2	24	T. W. Nelson	Beaufort, N. C.	Atlantic, N. C.
58	Tow.	2	120	Nemah Towboat Co. (Wash.)	Seattle, Wash.	Raymond, Wash.
59	Fsh.	1	14	Walter L. Suydam, Jr.	New York, N. Y.	Blue Point, N. Y.
60	Tow.	2	30	Waldeck Deal Dredging Co. (Fla.)	Miami, Fla.	Miami, Fla., Box 1448.
61	Msc.	1	12	Mason Nelson	Beaufort, N. C.	Atlantic, N. C.
62	Pas.	1	35	Clifford V. La Londe	Marquette, Mich.	Sault Ste. Marie, Mich.
63	Pas.	1	18	A. G. Todahl	Seattle, Wash.	2718 Westlake Avenue N.
64	Fsh.	2	25	H. C. Goodwin	Miami, Fla.	General delivery, Coronado, Fla.
65	Tow.	6	240	Meritt Chapman & Scott Corporation (Del.)	New York, N. Y.	17 Battery Place.

* Formerly sch. State of Maryland.

Line No.	Official No.	Signal letters	Rig	Name of vessel	Tonnage		Register dimensions			When built	Where built
					Gross	Net	Length	Breadth	Depth		
1	210150		Ga. s.	Neponsit	39	40	61.6	19.2	5.5	1912	Morehead City, N. C.
2	130725		Ga. s.	Neptune	13	12	36.7	11.0	3.8	1896	Greenport, N. Y.
3	202097		Ol. s.	Neptune	12	8	36.6	11.6	4.5	1905	Ballard, Wash.
4	207057		Ga. s.	Neptune	10	9	30.0	9.1	3.5	1908	Traverse City, Mich.
5	208245		Ga. s.	Neptune	9	6	31.5	10.5	4.0	1910	Tacoma, Wash.
6	206931		Ga. s.	Neptune	7	5	31.5	9.8	3.8	1911	Alameda, Calif.
7	217503		Ga. s.	Neptune	10	5	39.0	10.5	4.2	1916	Los Angeles, Calif.
8	218469		Ga. s.	Neptune	7	6	33.5	8.2	2.7	1919	Everett, Wash.
9	221545		Ga. s.	Neptune	43	37	37.9	14.1	4.1	1921	Port Clinton, Ohio
10	221705		Ga. s.	Neptune	99	66	63.9	26.0	7.0	1921	Alameda, Calif.
11	223070		Ga. s.	Neptune	11	8	37.7	9.4	4.7		Unknown
12	223903		Ga. s.	Neptune	52	43	57.1	16.3	8.1	1924	Tacoma, Wash.
13	224105		Ga. s.	Neptune	8	6	34.1	9.8	4.0	1918	Sand Point, Alaska
14	224491		Ga. s.	Neptune	14	12	39.3	10.0	3.4	1925	Arkansas City, Ark.
15	224262		Ga. s.	Neptune II	14	10	40.9	12.0	5.1	1924	Greenport, N. Y.
16	216649		Ga. s.	Neptune No. 1	14	9	38.5	13.1	5.1	1918	Brooklyn, N. Y.
17	218296		Ga. s.	Neptune No. 1	19	9	48.4	12.2	5.0	1919	Wilmington, Calif.
18	226199		Ga. s.	Neptune (composite)	11	7	32.7	11.0	3.8	1913	Philadelphia, Pa.
19	209401		Ol. s.	Nereid	42	29	65.7	16.7	6.4	1911	Friday Harbor, Wash.
20	204100		Ga. s.	Nereid III	18	14	42.0	10.4	4.7	1906	New York, N. Y.
21	226529		Ol. s.	Nerenta-K	60	40	64.2	16.6	7.9	1927	Tacoma, Wash.
22	210816		Ga. s.	Nesika	11	7	32.5	11.7	3.6	1912	Bremerton, Wash.
23	227741		Ga. s.	Nesika	9	6	33.6	9.9	4.5	1928	Douglas, Alaska
24	226530		Ga. s.	Nestor	31	21	49.2	14.0	6.1	1927	Seattle, Wash.
25	227062		Ga. s.	Neta V	9	7	32.4	9.7	2.6	1927	Atlantic, N. C.
26	130083		Ga. s.	Nettle	5	5	30.8	11.5	2.8	1876	Bellport, N. Y.
27	130660		Ga. s.	Nettle	9	5	32.7	11.5	5.5	1894	Bremen, Mo.
28	215565		Ga. s.	Nettle	9	8	34.9	9.1	3.9	1898	South Boston, Mass.
29	210890		Ga. s.	Nettle B	6	6	30.6	10.0	4.4	1913	Vinalhaven, Me.
30	201078		Ga. s.	Nettle M	9	6	41.0	10.6	3.2	1904	Sharptown, Md.
31	228210		Ga. s.	Nettle M	9	8	36.1	9.6	2.7	1925	Atlantic, N. C.
32	130326		Ga. s.	Nettle Allinson	25	14	63.1	17.1	5.1	1883	Solomons Island, Md.
33	130730		Ga. s.	Nettle Bell	10	8	39.0	12.2	3.4	1896	Freeport, N. Y.
34	130367		Ga. s.	Nettle Green	6	5	28.5	12.5	3.2	1886	Patchogue, N. Y.
35	130301		Ga. s.	Nettle May	23	22	63.8	17.1	4.5	1834	Solomons Island, Md.
36	130987		Ga. s.	Nettle	16	9	49.0	16.0	3.5	1902	Scranton, Miss.
37	226737		Ga. s.	Neva	11	7	33.3	10.6	4.2	1927	Seabeck, Wash.
38	225220		Ga. s.	Neva H.	21	13	55.5	14.3	4.7	1925	Peary, Va.
39	130706		Ga. s.	Neva Pearl	15	15	43.4	16.2	4.5	1895	Straits, N. C.
40	228190		Ga. s.	Never Mind	21	20	32.0	11.4	2.5	1929	Marlanna, Ark.
41	212739		Ga. s.	Nevertell	6	5	37.7	6.8	4.0	1914	Alton, Ill.
42	216357		Ga. s.	Nevirt	18	12	49.3	14.0	4.6	1918	Baltimore, Md.
43	227890		Ol. s.	New Admiral	64	27	69.3	18.5	8.4	1928	San Francisco, Calif.
44	211933		Ga. s.	New Alice	10	6	31.0	11.0	3.7	1914	Anacortes, Wash.
45	130313		Ga. s.	New Atlas	9	5	37.8	12.3	3.3	1884	Biloxi, Miss.
46	209371		Ga. s.	New Bedford Socony	19	13	42.4	12.0	4.7	1910	Bridgewater, Conn.
47	223777		Ol. s.	New Bernice	194	51	104.9	24.1	11.9	1903	Wilmington, Del.
48	130557		Ol. s.	New Brunswick	41	20	60.0	14.0	6.1	1891	Mobile, Ala.
49	225250		Ga. s.	New Building	12	8	36.5	12.5	2.0	1925	Golden Meadow, La.
50	206079		Ga. s.	New Champion	19	8	47.0	14.3	4.0	1909	De Lisle, Miss.
51	223084		Ol. s.	New Dawn	59	20	71.0	21.0	9.4	1923	South Freeport, Me.
52	200573		Ga. s.	New Design	18	10	48.5	18.4	3.9	1903	Biloxi, Miss.
53	214796		Ga. s.	New Elida	31	24	51.8	14.4	6.3	1917	Tacoma, Wash.
54	215406		Ga. s.	New Elmer	27	18	46.1	13.5	6.3	1917	do
55	225111		Ol. w.	New Era	38	27	60.2	15.0	3.0	1925	Paducah, Ky.
56	219826		Ga. s.	New Florida	14	10	37.6	11.5	2.9	1905	Cut Off, La.
57	225251		Ga. s.	New Frontler	11	0	33.9	11.5	2.7	1925	Golden Meadow, La.
58	223111		Ga. s.	New Hampshire II	29	25	52.7	15.0	5.3	1923	Anacortes, Wash.
59	223531		Ga. w.	New Hanover	93	59	85.0	16.0	3.6	1924	Madison, Ind.
60	130445		Ga. s.	New Iberia	6	6	36.0	11.0	3.0	1893	Morgan City, La.
61	227512		Ga. s.	New Island Wanderer II	14	9	52.3	10.1	4.8	1928	Alexandria Bay, N. Y.
62	219663		Ga. s.	New Italy	11	8	37.1	11.6	3.0		Unknown
63	209516		Ga. s.	New Josie	27	18	51.7	14.4	6.2	1911	Tacoma, Wash.
64	224354		Ga. s.	New Kentucky	8	5	36.0	11.0	2.8	1923	Houma, La.
65	220330		Ol. s.	New Life	41	28	58.5	15.0	6.9	1920	Tacoma, Wash.
66	226283		Ol. s.	New London Socony	40	27	60.4	15.7	7.3	1927	Milford, Del.
67	223906		Ol. s.	New Magnolia	42	28	63.5	20.5	5.6	1924	Biloxi, Miss.
68	226051		Ga. s.	New Merrimac	13	10	32.9	11.7	4.9	1926	Ketchikan, Alaska
69	219897		Ga. s.	New Mexico	42	29	58.6	15.1	6.7	1920	Tacoma, Wash.

¹ Formerly U. S. Navy ga. s. No. 1240.

² Formerly ga. s. ^(a) Bridgewater No. 1.
^(b) Deeper Waterways.

Line No.	Service	Crew	Horse-power	Name of owner	Home port	Address of owner
1	Pas.	2	75	New York City Ocean Beach Corporation (N. Y.)	New York, N. Y.	421 Seventh Avenue.
2	Fer.	1	30	Shelter Island & Greenport Ferry Co. (N. Y.)	do	Shelter Island Heights, N. Y.
3	Frt.	3	24	L. F. Graaf	Seattle, Wash.	1200 Westlake Avenue N.
4	Tow.	2	10	Fox Island Gravel Co. (Mich.)	Grand Haven, Mich.	Traverse City, Mich.
5	Fsh.	2	16	Torres Torresen	Petersburg, Alaska	
6	Frt.	1	60	Olympian Dredging Co. (Calif.)	San Francisco, Calif.	249 First Street.
7	Fsh.	3	30	Van Camp Sea Food Co. (Calif.)	Los Angeles, Calif.	East San Pedro, Calif.
8	Fsh.	1	60	H. J. Northey	Seattle, Wash.	1200 Westlake Avenue N.
9	Fsh.	3	60	United Fisheries Co. (Ohio)	Sandusky, Ohio	Foot Decatur Street.
10	Frt.	1	60	R. E. E. Anderson	San Francisco, Calif.	Pier 19.
11	Frt.	3	42	Daniel E. Sanford	Philadelphia, Pa.	Trenton, N. J.
12	Fsh.	13	60	Howard Giske	Tacoma, Wash.	3503 North Cheyenne Street.
13	Fsh.	1	10	A. Grosvold	Seward, Alaska	Simeonof Island, Sand Point, Alaska.
14	Pas.	1	60	Thane Lumber Co. (Ark.)	Memphis, Tenn.	Arkansas City, Ark.
15	Fer.	1	30	Shelter Island & Greenport Ferry Co. (N. Y.)	New York, N. Y.	Shelter Island Heights, N. Y.
16	Pas.	2	45	Wm. K. Race	Philadelphia, Pa.	Trenton, N. J.
17	Fsh.	6	45	Thornley & Co.	San Diego, Calif.	Coronado, Calif.
18	Tow.	1	60	New York & Porto Rico Steamship Co. (Me.)	New York, N. Y.	25 Broadway.
19	Fsh.	2	85	Friday Harbor Canning Co. (Wash.)	Seattle, Wash.	Friday Harbor, Wash.
20	Tow.	2	25	Shellmore Oyster Products Co. (S. C.)	Charleston, S. C.	144 East Bay Street.
21	Fsh.	8	100	Peter Setka	do	285 Fourteenth Street, San Pedro, Calif.
22	Tow.	2	70	Lillian T. Orvis	do	Bryn Mawr, Wash.
23	Fsh.	1	20	Wm. J. Beach	Juneau, Alaska	
24	Fsh.	8	40	Robert Carlson	Seattle, Wash.	2858 West Seventieth Street.
25	Frt.	2	16	J. C. Mason	Beaufort, N. C.	Lukens, N. C.
26	Fsh.	1	14	Martin Dykstra	Newport, R. I.	Wakefield, R. I.
27	Fsh.	2	16	Edwin H. Ballinger	Providence, R. I.	152 Sylvian Street.
28	Pas.	2	16	Ambrose L. N. Lapointe	Fall River, Mass.	23 Weybossett Street.
29	Cod.	3	15	E. S. Lord	Rockland, Me.	Vinalhaven, Me.
30	Frt.	2	25	M. W. Marshall	Cambridge, Md.	Vlenna, Md.
31	Fsh.	1	12	John D. Smith	Beaufort, N. C.	Atlantic, N. C.
32	Wld.	2	37	United Electric Welding Co. (Md.)	Baltimore, Md.	2800 Boston Street.
33	Pas.	2	15	George Rich	New York, N. Y.	Freeport, N. Y.
34	Msc.	1	8	Ruloff Van Wyen	do	West Bayville, N. Y.
35	Frt.	2	10	E. A. Games	Norfolk, Va.	Deltaville, Va.
36	Fsh.	5	18	E. W. Gravolet	New Orleans, La.	Point a la Pache, La.
37	Fsh.	2	20	Peder Hagon	Seattle, Wash.	Sebeck, Wash.
38	Fsh.	7	50	Chesapeake Sea Food Corporation (Va.)	Newport News, Va.	Phoebus, Va.
39	Frt.	1	20	Edward E. Bridgeman	Washington, N. C.	Swan Quarter, N. C.
40	Pas.	2	60	Henry M. Owen	Memphis, Tenn.	Box 233, Newport, Ark.
41	Pas.	1	24	W. A. Ledbetter	do	897 North Seventh Street.
42	Frt.	2	22	John Bowen	Baltimore, Md.	608 South Washington Street.
43	Fsh.	2	b 135	John Gradis	San Francisco, Calif.	913 Margaret Street, Monterey, Calif.
44	Tow.	1	20	William Gray	Hyder, Alaska	
45	Frt.	2	20	Tony L. Jurisich	New Orleans, La.	Empire, La.
46	Msc.	1	41	Standard Oil Co. of New York (N. Y.)	New Bedford, Mass.	Fish Island.
47	Frt.	1	b 300	Norfolk, Baltimore & Carolina Line (Va.)	Norfolk, Va.	Clyde Line Pier No. 1.
48	Tow.	4	160	George F. Horton	Houston, Tex.	McKinney and Velasco Sts.
49	Fsh.	1	18	Despallier Bourg	New Orleans, La.	Out Off, La.
50	Oys.	2	37	Ivan Sumich	do	210 South Solomon Street.
51	Cod.	13	70	F. H. Soule	Portland, Me.	Freeport, Me.
52	Oys.	4	40	Mathew Kuluz	Gulfport, Miss.	329 Pine Street, Biloxi, Miss.
53	Fsh.	8	40	Sam Ragusin	Seattle, Wash.	2917 Federal Avenue.
54	Fsh.	8	b 40	John Nizich	Los Angeles, Calif.	686 Fifteenth Street, San Pedro, Calif.
55	Tow.	3	60	H. C. May	St. Louis, Mo.	Caruthersville, Mo.
56	Fsh.	3	12	Ernest Abadio	New Orleans, La.	Buras, La.
57	Fsh.	2	16	Hubert Lafont	do	Golden Meadow, La.
58	Fsh.	8	40	Lee H. Wakefield	Ketchikan, Alaska	
59	Pas.	5	47	Sanford B. Smith	Evansville, Ind.	Bethlehem, Ind.
60	Fsh.	2	10	Theophile Chasson	New Orleans, La.	Morgan City, La.
61	Pas.	1	145	Clifton Ward	Ogdensburg, N. Y.	Alexandria Bay, N. Y.
62	Oys.	2	16	Daes Cheramie	New Orleans, La.	Golden Meadow, La.
63	Fsh.	5	55	San Juan Fishing & Packing Co. (Wash.)	Seward, Alaska	Latouche, Alaska.
64	Fsh.	2	16	Emile Angelette, jr.	New Orleans, La.	Golden Meadow, La.
65	Fsh.	8	b 60	Italian Food Products Co. (Calif.)	Los Angeles, Calif.	West Water Street, Long Beach, Calif.
66	Msc.	1	70	Standard Oil Co. (N. Y.)	New London, Conn.	26 Broadway, New York, N. Y.
67	Pas.	7	80	Magnolia Springs Transportation Co. (Ala.)	Mobile, Ala.	Magnolia Springs, Ala.
68	Fsh.	3	16	Matteo Bercovich	Ketchikan, Alaska	
69	Fsh.	8	85	Perl E. Carroll	Seattle, Wash.	Anacortes, Wash.

* Formerly ga. s. Rebecca Fountain.

Motor Vessels

Line No.	Official No.	Signal letters	Rig	Name of vessel	Tonnage		Register dimensions			When built	Where built
					Gross	Net	Length	Breadth	Depth		
1	227467		Ga. s.	¹ New Monterey.....	13	9	Feet 43.4	Feet 11.7	Feet 4.6	1917	Los Angeles, Calif.....
2	217498		Ga. s.	New Moon.....	36	24	55.0	14.3	6.6	1919	do.....
3	223903		Ga. s.	New Petrograd.....	12	0	50.9	11.5	2.8	1924	Harvey, La.....
4	219734		Ga. s.	New Princess.....	11	7	43.5	11.9	2.7	1914	Olga, La.....
5	220361		Ol. s.	² New Prospect.....	72	57	54.8	27.5	7.8	1920	Greenport, N. Y.....
6	220051		Ga. s.	New River.....	19	13	63.3	10.1	2.6	1920	Fort Lauderdale, Fla.....
7	125614		Ol. s.	³ New Rochelle.....	401	272	142.8	30.0	10.4	1877	Wilmington, Del.....
8	226902		Ol. s.	New Rochelle.....	105	71	75.8	22.0	8.9	1927	Tottenville, N. Y.....
9	206102		Ga. s.	New Rustler.....	24	16	40.5	13.9	5.2	1909	Dockton, Wash.....
10	221723		Ga. s.	New St. Peter.....	10	5	39.9	11.7	2.7	1911	Bayou Cook, La.....
11	225000		Ga. s.	New St. Rock.....	11	7	35.5	12.4	2.9	1925	Lockport, La.....
12	218928		Ga. s.	New Sentell.....	10	7	36.8	12.0	2.8	1908	Cut Off, La.....
13	228614		Ol. s.	New Sunset.....	64	44	65.9	18.5	8.5	1920	Tacoma, Wash.....
14	225670		Ol. s.	New World.....	51	36	50.9	16.0	8.2	1926	do.....
15	201292		Ga. s.	New York.....	10	0	34.0	10.0	3.3	1904	Nome, Alaska.....
16	205931		Ga. s.	New York.....	14	8	50.6	10.7	3.8	1908	Veteran, Fla.....
17	212958		Ga. s.	New York.....	32	22	51.4	14.3	6.0	1915	Tacoma, Wash.....
18	224215		Ga. s.	New York.....	7	5	35.5	10.8	2.5	1924	Houma, La.....
19	130846		Ga. s.	NEW YORK CENTRAL NO. 21.....	112	74	81.3	20.1	9.2	1899	Newburgh, N. Y.....
20	130847		Ga. s.	NEW YORK CENTRAL NO. 22.....	112	76	81.2	20.1	9.2	1899	do.....
21	226100		Ol. s.	NEW YORK CENTRAL NO. 33.....	242	164	103.0	26.1	11.5	1926	Mariners Harbor, N. Y.....
22	226101		Ol. s.	NEW YORK CENTRAL NO. 34.....	242	164	103.0	26.1	11.5	1926	do.....
23	210220		Ga. s.	New Yorker.....	14	10	45.0	13.5	4.5	1912	Brooklyn, N. Y.....
24	227921		Ga. s.	New York Limited.....	26	13	53.0	10.2	4.0	1928	Pascagoula, Miss.....
25	220066		Ga. s.	New Zora.....	39	26	53.0	15.1	7.1	1920	Tacoma, Wash.....
26	224525		Ol. s.	Newcastle.....	44	19	61.0	17.5	8.0	1925	Damariscotta, Me.....
27	130337		Ga. s.	Newport.....	12	11	39.0	14.6	3.5	1885	Key West, Fla.....
28	205273		Ga. s.	Newport.....	81	58	72.0	16.4	5.4	1908	Ynquina, Oreg.....
29	224546		Ol. s.	Newport.....	40	33	57.3	15.7	6.4	1925	Seattle, Wash.....
30	225532		Ol. s.	Newport II.....	39	26	64.8	15.2	7.2	1926	Tacoma, Wash.....
31	206543		Ga. s.	Newport No. 2.....	9	8	47.4	9.4	4.0	1903	Irondequoit, N. Y.....
32	217923		Ga. s.	Niagara Mald.....	12	10	39.3	10.0	3.5	1910	Camden, N. J.....
33	228695		Ga. s.	Nichevo.....	14	11	48.0	14.8	4.6	1929	La Pointe, Wis.....
34	214089		Ga. s.	Nicholal.....	8	7	32.0	10.3	3.2	1915	Sitka, Alaska.....
35	130842		Ga. s.	Nicholas.....	9	9	50.5	13.9	3.8	1899	Marion, Md.....
36	201578		Ga. s.	Nicholaus.....	43	43	86.3	18.5	4.6	1904	Wallisville, Tex.....
37	209432		Ga. s.	Nickel.....	9	8	34.6	9.2	3.0	1911	Atlantic, N. C.....
38	130922		Ga. s.	Nickerson.....	14	13	45.9	15.5	5.7	1901	Osterville, Mass.....
39	228036		Ol. s.	Nickolas F.....	19	8	50.6	16.0	3.8	1928	Biloxi, Miss.....
40	211454		Ga. s.	Nicolene.....	20	18	42.0	14.3	3.8	1913	Jacksonville, Fla.....
41	220802		Ga. s.	Nicoma.....	10	7	45.3	10.0	3.6	1920	Bayou Labatre, Ala.....
42	223147		Ga. s.	Nidawl.....	20	16	45.4	13.8	3.7	1922	New Brunswick, N. J.....
43	224006		Ga. s.	⁴ Niemar.....	11	7	38.7	9.6	4.0	1905	Mare Island, Calif.....
44	130936		Ga. s.	Night Hawk.....	14	11	36.8	12.2	4.3	1901	Fall River, Mass.....
45	224348		Ga. s.	Night Hawk.....	12	11	34.4	9.9	3.2	1924	Caruthersville, Mo.....
46	204094		Ga. s.	Nightingale.....	14	9	33.0	11.9	3.0	1907	Dockton, Wash.....
47	222364		Ol. s.	Nile.....	55	37	51.8	16.0	7.6	1922	Anchorage, Alaska.....
48	131011		Ol. s.	Nimrod.....	22	13	53.0	10.1	4.7	1903	Chukanut, Wash.....
49	211026		Ga. s.	Nimrod.....	8	5	30.7	9.4	3.6	1913	Seattle, Wash.....
50	212292		Ga. s.	Nimrod II.....	10	9	41.8	11.9	4.3	1914	Saco, Me.....
51	207241		Ga. s.	Nina.....	8	7	47.5	12.0	3.0	1910	Saxis, Va.....
52	218162		Ga. s.	Nina.....	14	11	41.5	10.3	2.6	1913	Warroad, Minn.....
53	223920		Ga. s.	Nina.....	17	12	41.0	12.2	6.2	1924	Somerset, Mass.....
54	205563		Ga. s.	⁵ Nina 2.....	13	12	40.7	8.3	3.1	1908	Grafton, Ill.....
55	225129		Ol. s.	Nina B.....	116	60	105.3	21.4	9.9	1925	Essex, Mass.....
56	212131		Ga. s.	Nina L.....	7	7	20.6	8.3	3.3	1914	Green Bay, Wis.....
57	213568		Ga. s.	Nina Palmer.....	12	9	45.2	11.4	3.8	1911	Peary, Va.....
58	220454		Ga. w.	Nina R. Merrill.....	10	6	49.5	11.0	2.4	1920	Charleston, W. Va.....
59	200397		Ga. s.	Ninuwa.....	6	5	46.0	9.6	2.0	1903	St. Joseph, Mich.....
60	211250		Ga. s.	Nipissing.....	28	19	48.4	13.3	6.1	1913	Detroit, Mich.....
61	130190		Ga. s.	⁶ Nirvana.....	23	21	40.0	15.1	7.1	1881	Boston, Mass.....

¹ Formerly Japanese ga. s. New Monterey.² Formerly ga. s. Pogatticut.³ Formerly st. p. Columbia.⁴ Formerly U. S. Navy st. s. 589.

Line No.	Service	Crew	Horse-power	Name of owner	Home port	Address of owner
1	Pas.	2	40	D. H. Monstad.....	Los Angeles, Calif.....	505 South Broadway, Redondo Beach, Calif.
2	Fsh.	7	b 50	Nick Vitalich.....	do.....	283 Eleventh Street, San Pedro, Calif.
3	Frt.	2	25	Baldo V. Pausina.....	New Orleans, La.....	833 Chartres Street.
4	Oys.	2	18	Anton Vesich.....	do.....	Empire, La.
5	For.	3	45	Shelter Island & Greenport Ferry Co. (N. Y.).....	New York, N. Y.....	Shelter Island, N. Y.
6	Pas.	4	60	Eugene R. Motshel.....	Miami, Fla.....	930 Southwest Eighth Ave.
7	Fer.	6	500	Long Island Sound Ferries Corporation (N. Y.).....	New York, N. Y.....	51 East Forty-second Street.
8	Tow.	5	360	Red Star Towing and Transportation Co. (W. Va.).....	do.....	17 Battery Place.
9	Fsh.	5	40	Katmai Packing Co. (Wash.).....	Seward, Alaska.....	Kodiak, Alaska.
10	Fsh.	2	24	Roger Coulon.....	New Orleans, La.....	Harvey, La.
11	Fsh.	2	30	Dunbar-Dukate Co. (La.).....	do.....	Golden Meadow, La.
12	Oys.	3	8	Oliver Terrebone.....	do.....	Do.
13	Fsh.	9	180	Nicola Mardesich.....	Seattle, Wash.....	2204 Grand Avenue, Everett, Wash.
14	Fsh.	8	69	Peter Ancich.....	Tacoma, Wash.....	Gig Harbor, Wash.
15	Frt.	4	8	S. H. Burgh.....	Nome, Alaska.....	
16	Pas.	1	50	Boca Celga Transportation Co. (Fla.).....	Tampa, Fla.....	Gulfport, Fla.
17	Fsh.	7	40	G. Markovich.....	Seattle, Wash.....	Bellingham, Wash.
18	Fsh.	2	14	Ellis P. Lottinger.....	New Orleans, La.....	Houma, La.
19	Tow.	6	300	New York Central R. R. Co. (N. Y.).....	New York, N. Y.....	6 Beaver Street.
20	Tow.	6	300	do.....	do.....	Do.
21	Tow.	5	800	do.....	do.....	Do.
22	Tow.	2	800	do.....	do.....	Do.
23	Fsh.	1	25	William Clulo.....	do.....	555 East Twenty-ninth Street (B).
24	Fsh.	6	30	Georgo Trebotich.....	Gulfport, Miss.....	Bloxi, Miss.
25	Fsh.	7	50	Anton Zorich.....	Ketchikan, Alaska.....	Box 624.
26	Cod.	12	60	Robertson Giffin.....	Salem, Mass.....	Swampscott, Mass.
27	Msc.	5	3	Benjamin Felton.....	Key West, Fla.....	1114 Fleming Street.
28	Pas.	3	160	Newport Navigation Co. (Oreg.).....	Newport, Oreg.....	Yaquina, Oreg.
29	Fsh.	6	45	Chatham Strait Fish Co. (Wash.).....	Ketchikan, Alaska.....	Port Walter, Alaska.
30	Fsh.	8	65	Carl Overby.....	do.....	
31	Pas.	2	30	Herman Kuhn.....	Rochester, N. Y.....	1070 Clifford Avenue.
32	Pas.	2	24	William Shisler.....	Philadelphia, Pa.....	Burlington, N. J.
33	Pas.	2	45	Leonard Seeberger.....	Duluth, Minn.....	La Pointe, Wis.
34	Fsh.	1	8	George B. Roberts.....	Ketchikan, Alaska.....	Box 1782.
35	Frt.	5	30	Josiah Laird.....	Reedville, Va.....	Weems, Va.
36	Pas.	3	99	Frank Ditchman.....	Houston, Tex.....	Harrisburg, Tex.
37	Frt.	1	9	Allen Hamilton.....	Beaufort, N. C.....	Sealevel, N. C.
38	Frt.	2	38	Merritt-Chapman & Scott Corporation (Del.).....	New York, N. Y.....	17 Battery Place.
39	Fsh.	2	30	Stephen Fillpich.....	Gulfport, Miss.....	1303 First Street, Bloxi, Miss.
40	Tow.	2	75	Mrs. Georgiana Iwanoski.....	Jacksonville, Fla.....	Durkee Building.
41	Fsh.	2	30	T. C. Cairns.....	Mobile, Ala.....	Bayou la Batre, Ala.
42	Tow.	1	40	Enoch C. Rose.....	New York, N. Y.....	144 George Street, New Brunswick, N. J.
43	Fsh.	3	30	S. M. Bugge.....	Port Townsend, Wash.....	1332 Van Ness Avenue.
44	Msc.	2	27	Knut Aulin.....	New York, N. Y.....	706 Forty-fifth Street (B).
45	Pas.	1	24	L. B. Powell.....	St. Louis, Mo.....	Caruthersville, Mo.
46	Fsh.	1	12	E. W. Lindsley.....	Seattle, Wash.....	911 North Sixty-eighth Street.
47	Frt.	3	80	J. A. Johnson.....	Seward, Alaska.....	Kodiak, Alaska.
48	Tow.	2	55	C. W. Waterman.....	Seattle, Wash.....	1500 Harbor Avenue.
49	Frt.	2	10	Anacortes Pile Driving Co. (Wash.).....	do.....	1108 Ninth Street.
50	Frt.	1	32	Jordan B. Benson.....	Bar Harbor, Me.....	
51	Oys.	1	20	Isaac W. Furniss.....	Cape Charles, Va.....	Saxis, Va.
52	Frt.	2	24	Fay H. Young.....	Duluth, Minn.....	Warroad, Minn.
53	Fsh.	1	35	Frank F. Grinnell.....	Newport, R. I.....	Tiverton, R. I.
54	Pas.	1	31	F. F. Ferguson.....	St. Louis, Mo.....	Alton, Ill.
55	Fsh.	9	b 240	Peter Busalacchi.....	Boston, Mass.....	308 Harrison Avenue.
56	Fsh.	2	12	George Linca.....	Milwaukee, Wis.....	Big Suamico, Wis.
57	Fsh.	2	25	C. G. Hudgins.....	Newport News, Va.....	Peary, Va.
58	Tow.	1	25	West Virginia Sand & Gravel Co. (W. Va.).....	Pittsburgh, Pa.....	813 Kanawha Street, Charleston, W. Va.
59	Msc.	2	50	O. A. McNeil.....	Miami, Fla.....	865 Northwest First Street.
60	Frt.	1	36	Frank R. Goetz.....	Marquette, Mich.....	Detour, Mich.
61	Frt.	1	20	John E. Bailey.....	Salem, Mass.....	Lynn, Mass.

^a Formerly ga. w. Kiskiminitas.

^a Formerly (a ga. s. Nirvana.
^b Formerly (b British slip. Nirvana.

Line No.	Official No.	Signal letters	Rlg	Name of vessel	Tonnage		Register dimensions			When built	Where built
					Gross	Net	Length	Breadth	Depth		
1	223234		Ga. w.	NITA	13	10	44.2	11.8	3.0	1923	Beardstown, Ill.
2	213600		Ga. s.	Nitro	12	10	34.8	9.5	3.6	1915	Seattle, Wash.
3	200650		Ga. s.	Nivin	17	10	46.0	16.6	3.3	1904	Hampton, Va.
4	208297		Ga. s.	Nix Bros	10	9	37.3	12.8	3.5	1910	Mount Pleasant, S. C.
5	210223		Ga. s.	NIXONA	10	9	42.7	7.8	2.6	1910	Grafton, Ill.
6	223721		Ga. s.	Njord	10	7	34.4	11.1	4.4	1924	Cape May, N. J.
7	225601		Ga. s.	Njorth	22	10	50.0	14.2	6.2	1926	Thomaston, Me.
8	222608		Ol. s.	Nobadeer	23	12	48.4	15.2	5.0	1922	Friesland, Me.
9	214037		Ga. s.	Noble	14	11	39.1	11.6	4.1	1916	Olympia, Wash.
10	130775		Ga. s.	Nohoko	14	13	39.3	10.5	4.5	1898	Boston, Mass.
11	225030		Ga. s.	Nohusit	19	16	42.2	10.8	5.5	1926	Bellingham, Wash.
12	202240		Ga. s.	Nokatak	26	18	48.0	16.4	4.9	1905	Unalakleet, Alaska.
13	202401		Ga. s.	Nokomis	14	7	44.0	13.8	5.8	1905	East Machias, Me.
14	222180		Ga. s.	Nokomis	14	10	51.0	8.6	3.6	1921	Federal Dam, Minn.
15	226102		Ga. s.	Nokor	20	17	15.0	57.8	2.9	1926	Pateros, Wash.
16	210402		Ga. s.	Noll M	22	16	56.6	17.9	3.9	1912	Biloxi, Miss.
17	130539		Ga. s.	Nomad	10	9	32.1	11.3	5.3	1882	Boston, Mass.
18	130920		Ga. s.	Nomad	32	21	64.8	13.8	5.0	1901	Noank, Conn.
19	214700		Ga. s.	Nomad	19	15	42.8	12.5	5.8	1917	Seattle, Wash.
20	220081		Ga. s.	Nomad	14	11	39.0	15.3	4.4	1920	Eastport, Me.
21	227003		Ga. s.	Nomad	7	5	30.5	8.5	3.8	1927	Ketchikan, Alaska.
22	228507		Ga. s.	Nomad	9	6	38.1	9.0	3.6	1915	Mare Island, Calif.
23	221066		Ga. s.	Nomund	14	11	40.8	12.0	2.8	1925	Apalachicola, Fla.
24	216287		Ga. s.	Nome	10	7	32.6	10.0	5.1	1918	Tacoma, Wash.
25	208083		Ga. s.	No Name	7	5	41.2	9.0	3.5	1909	Astoria, Ore.
26	214516		Ga. s.	No Name	15	9	49.0	10.2	3.1	1916	Wadesboro, La.
27	205758		Ga. s.	Nonle	11	5	42.6	12.5	3.4	1908	Crittenden, Va.
28	224228		Ol. s.	Nonpareil	79	65	74.8	22.8	5.0	1913	Gulfport, Miss.
29	212465		Ga. s.	Nor	6	5	24.6	8.4	2.8	1914	Green Bay, Wis.
30	206012		Ol. s.	Nora	14	9	51.1	11.6	3.2	1909	Astoria, Ore.
31	208781		Ga. s.	Nora	18	12	40.8	13.0	5.0	1911	Tacoma, Wash.
32	209622		Ga. s.	Nora	62	47	68.0	16.1	7.5	1912	Seattle, Wash.
33	218644		Ga. s.	Nora	20	16	48.3	12.6	4.8	1919	Bellingham, Wash.
34	223703		Ga. s.	Nora	21	14	42.8	13.5	6.4	1924	Moodus, Conn.
35	224539		Ga. s.	Nora	10	9	37.0	9.6	4.3	1925	Seattle, Wash.
36	224778		Ga. s.	Nora	8	5	33.5	10.1	3.3	1925	Cheboygan, Mich.
37	228355		Ga. s.	Nora	9	6	34.4	10.5	4.2	1929	South Bend, Wash.
38	216272		Ga. s.	Nora II	24	16	55.4	15.2	5.4	1918	Los Angeles, Calif.
39	215698		Ga. s.	Nora T	6	5	30.5	9.0	3.4	1913	Peshigo, Wis.
40	130827		Ga. s.	Nora Belle	7	6	32.0	13.5	2.9	1899	Bon Secour, Ala.
41	130946		Ga. s.	Nora Phillips	32	31	75.5	20.7	5.4	1901	Solomons, Md.
42	210167		Ga. s.	Nora B. Robinson	13	5	44.3	11.0	4.8	1912	Long Island, Me.
43	209652		Ga. s.	Nora D. Sawyer	42	23	53.2	16.5	7.4	1912	Thomaston, Me.
44	227461		Ga. s.	Norbetta	9	6	33.0	10.6	3.6	1927	Arcibo, P. R.
45	208718	LBWH	Ol. s.	Norco	615	479	150.3	28.0	16.2	1911	North Bend, Ore.
46	227622		Ol. s.	Nordby	59	40	63.5	17.0	7.7	1928	Seattle, Wash.
47	224740		Ol. s.	Nordic	45	30	56.2	15.2	7.9	1925	Poulsbo, Wash.
48	202976		Ga. s.	Norone	13	9	53.7	12.8	3.2	1906	Everett, Wash.
49	212132		Ga. s.	Norino V	6	6	23.9	8.3	3.3	1914	Green Bay, Wis.
50	211277		Ga. s.	Norka	28	26	50.0	12.4	2.6	1913	St. Louis, Mo.
51	215993		Ga. s.	Norland	28	19	47.6	13.7	6.4	1918	Tacoma, Wash.
52	224507		Ol. s.	Norland A	47	37	59.8	16.3	6.7	1925	Seattle, Wash.
53	227409		Ga. s.	Norlys	8	5	32.1	9.2	4.9	1928	Poulsbo, Wash.
54	130701		Ga. s.	Norma	14	12	38.0	14.0	3.8	1889	Bay Shore, N. Y.
55	130050		Ga. s.	Norma	36	34	70.5	21.5	5.9	1901	Sallsbury, Md.
56	209501		Ga. s.	Norma	10	15	61.7	9.9	3.0	1911	Randolph, Ore.
57	211300		Ga. s.	Norma	17	11	40.0	12.0	4.8	1913	Seattle, Wash.
58	212403		Ga. s.	Norma	10	7	38.0	9.2	3.6	1914	Atlantia, N. C.
59	214004		Ga. s.	Norma	9	6	29.6	10.0	4.9	1917	Tacoma, Wash.
60	220120		Ga. s.	Norma	13	8	43.3	10.0	4.1	1920	New York, N. Y.
61	116553		Ga. s.	Norman A	15	10	43.7	11.0	4.7	1893	Iiwaco, Wash.
62	214695		Ga. s.	Norma B	7	5	39.3	11.4	2.9	1916	Astoria, Ore.
63	227683		Ga. s.	Norma J	14	9	45.5	12.9	3.7	1928	Newport, Ore.
64	227193		Ga. s.	Norman T	26	13	50.0	16.0	5.0	1928	Perrin, Va.
65	130771		Ga. s.	Norman	8	6	30.8	13.7	3.0	1898	Bayport, N. Y.
66	209446		Ga. s.	Norman	21	14	43.3	12.6	4.7	1911	Seattle, Wash.
67	223937		Ga. s.	Norman	8	5	34.6	9.1	4.0	1924	do
68	228107		Ol. s.	Norman W. Bally	66	55	80.7	22.1	6.4	1929	Leesburg, N. J.
69	212194		Ga. s.	Norman III	5	5	37.5	7.5	3.1	1914	St. Louis, Mo.
70	224051		Ga. s.	Normich	12	10	42.4	11.2	3.6	1924	Conway, Mich.

1 Formerly U. S. Eng. Corps ga. 3. Dauphin.

2 Formerly ol. s. Tillamook.

Line No.	Service	Crew	Horse-power	Name of owner	Home port	Address of owner
1	Tow.	1	40	Earl C. Crader.....	Peoria, Ill.....	Hamburg, Ill.
2	Fsh.	2	12	Mary H. Ohashi.....	Ketchikan, Alaska.....	
3	Oys.	4	25	S. S. Coston.....	Newport News, Va.....	Hampton, Va.
4	Frt.	2	8	Nix Bros. Co. (S. C.).....	Charleston, S. C.....	Mount Pleasant, S. C.
5	Pas.	2	24	R. G. Stumpe.....	St. Louis, Mo.....	Washington, Mo.
6	Fsh.	1	36	L. E. Watson.....	St. Augustine, Fla.....	General delivery, Moultrie, Fla.
7	Cod.	6	48	Ford W. Davis.....	Rockland, Me.....	Monhegan, Me.
8	Cod.	3	46	John R. Stirnus.....	Vineyard Haven, Mass.....	Nantucket, Mass.
9	Tow.	1	22	J. E. Wallin.....	Tacoma, Wash.....	New Kamliche, Wash.
10	Pas.	1	16	William T. Rendle.....	Boston, Mass.....	Winthrop, Mass.
11	Msc.	1	125	Arthur Hook.....	Seattle, Wash.....	Bellingham, Wash.
12	Pas.	3	20	C. T. Pedersen.....	Nome, Alaska.....	
13	Frt.	2	30	Lawrence Bros.....	Eastport, Me.....	Lubec, Me.
14	Frt.	1	60	F. A. Sprague.....	St. Paul, Minn.....	Mississippi Warrior Service River Terminal Dock.
15	Frt.	2	100	Paul McDermott.....	Seattle, Wash.....	Pateros, Wash.
16	Fsh.	5	24	Gussie Fountain Packing Co. (La.).....	Gulfport, Miss.....	Biloxi, Miss.
17	Pas.	2	14	Albert Peterson.....	New York, N. Y.....	New Rochelle, N. Y.
18	Fsh.	12	80	Ernest Coggeshall.....	Newport, R. I.....	172 Thames Street.
19	Fsh.	4	20	John Lindegord.....	Seattle, Wash.....	1300 Western Avenue.
20	Fer.	2	28	Passamaquoddy Ferry & Navigation Co. (Me.).....	Eastport, Me.....	Lubec, Me.
21	Pas.	1	30	Lafayette Hunter.....	Ketchikan, Alaska.....	Box 1135
22	Fsh.	1	8	J. P. Montplaisir.....	do.....	Kasaan, Alaska.
23	Pas.	2	40	H. D. Marks, sr.....	Apalachicola, Fla.....	Box 499.
24	Fsh.	2	14	Frank Berry.....	Tacoma, Wash.....	2309 North Twenty-eighth Street.
25	Tow.	1	30	Inman Poulsen Lumber Co. (Oreg.).....	Portland, Oreg.....	
26	Tow.	3	20	Poitavent & Favre Lumber Co. (Miss.).....	New Orleans, La.....	London and Globe Building.
27	Fsh.	2	25	H. P. White.....	Newport News, Va.....	Seaford, Va.
28	Pas.	3	140	W. H. Hunt.....	Gulfport, Miss.....	321 Main Street.
29	Fsh.	2	7	F. M. Young.....	Milwaukee, Wis.....	Detroit Harbor, Wis.
30	Tow.	1	75	Smith Transportation Co. (Oreg.).....	Portland, Oreg.....	Rainier, Oreg.
31	Fsh.	6	25	Alaska Pacific Salmon Corporation (Del.).....	Ketchikan, Alaska.....	
32	Fsh.	2	110	Booth Fisheries Co. (Del.).....	Seattle, Wash.....	Pier 11B foot Wall Street.
33	Fsh.	2	30	Gunner Ashland.....	do.....	La Conner, Wash.
34	Fsh.	3	60	Louis Luke.....	New York, N. Y.....	Greenport, Long Island.
35	Fsh.	1	16	W. J. Anderson.....	Juneau, Alaska.....	Douglas, Alaska.
36	Fsh.	2	30	Nelson Bellant.....	Grand Haven, Mich.....	Epoufette, Mich.
37	Fsh.	1	16	Anir Kary.....	Astoria, Wash.....	Box 215, Ilwaco, Wash.
38	Fsh.	1	45	Alvin Hyder.....	Los Angeles, Calif.....	San Pedro, Calif.
39	Fsh.	2	8	Walter Beyer.....	Milwaukee, Wis.....	Marinette, Wis.
40	Oys.	2	7	Frank Collier.....	Mobile, Ala.....	Dauphin Island, Ala.
41	Frt.	4	60	Rufus M. Lewis.....	Cape Charles, Va.....	Exmoor, Va.
42	Cod.	6	30	Victor Sampson.....	Gloucester, Mass.....	Rockport, Mass.
43	Frt.	2	36	Alvin C. Ramsdell.....	Eastport, Me.....	Brooklin, Me.
44	Tow.	2	35	Asuncion Serrano.....	San Juan, P. R.....	Arecibo, P. R.
45	Frt.	14	6 400	Citizens Light, Power & Water Co. (Alaska.).....	Ketchikan, Alaska.....	
46	Fsh.	9	100	Nels Lee.....	Seattle, Wash.....	3220 West Cloverdale Street.
47	Fsh.	5	75	Oluf Peterson.....	Ketchikan, Alaska.....	Nordby Supply Co.
48	Tow.	2	60	H. W. White.....	Seattle, Wash.....	2419 Everett Avenue, Everett, Wash.
49	Fsh.	2	10	Benjamin E. Valentine.....	Milwaukee, Wis.....	Big Suamico, Wis.
50	Tow.	1	40	James W. Dryden.....	St. Louis, Mo.....	5525 South Kings Highway Boulevard.
51	Fsh.	4	45	I. Goldstein.....	Juneau, Alaska.....	
52	Fsh.	6	60	Eiling Arentsen.....	Ketchikan, Alaska.....	Big Port Walter, Alaska.
53	Fsh.	2	18	Ed Grotting.....	Astoria, Oreg.....	Route 2, Box 114.
54	Fsh.	1	24	Fred Stein.....	New York, N. Y.....	155 Foster Avenue, Sayville, N. Y.
55	Frt.	2	30	Suthard Woodfield.....	Annapolis, Md.....	Shady Side, Md.
56	Pas.	1	30	H. W. Herman.....	Marshfield, Oreg.....	Prosper, Oreg.
57	Fsh.	7	20	Henry Antonson.....	Seattle, Wash.....	Poulsbo, Wash.
58	Msc.	1	14	Charley Robinson.....	Beaufort, N. C.....	Atlantic, N. C.
59	Fsh.	2	16	Adolf Stemland.....	Ketchikan, Alaska.....	
60	Msc.	3	40	J. E. Tierney.....	New York, N. Y.....	576 East One hundred and thirty-seventh Street.
61	Fsh.	3	60	Peter A. Olsen.....	Ketchikan, Alaska.....	Box 1327.
62	Frt.	1	25	E. D. Kelly.....	Astoria, Oreg.....	Wheeler, Oreg.
63	Fsh.	1	25	J. F. Safley.....	Newport, Oreg.....	
64	Fsh.	3	50	J. W. Hornsby.....	Newport News, Va.....	Seaford, Va.
65	Fsh.	3	15	Edward Munkelwitz.....	New York, N. Y.....	Sayville, N. Y.
66	Fsh.	3	30	Homrich Packing Co. (Del.).....	Seward, Alaska.....	Kukak Bay, Alaska.
67	Tow.	1	30	James Rockey.....	Seattle, Wash.....	Raymond, Wash.
68	Oys.	7	100	Walter J. Berry.....	Philadelphia, Pa.....	Port Norris, N. J.
69	Pas.	1	24	J. C. Blancett.....	Louisville, Ky.....	Calhoun, Ky.
70	Pas.	1	87	Ransom T. Merrill.....	Grand Haven, Mich.....	Conway, Mich.

* Formerly st. s. Sea Foam.

Line No.	Official No.	Signal letters	Rig	Name of vessel	Tonnage		Register dimensions			When built	Where built
					Gross	Net	Length	Breadth	Depth		
					Feet			Feet			
1	228123		Ol. s.	Norrona	32	21	49.1	15.1	6.8	1928	Seattle, Wash.
2	215178		Ga. s.	North	11	9	33.8	10.4	5.2	1917	do
3	223635		Ga. s.	North	52	35	61.9	16.4	8.3	1924	do
4	226495		Ol. s.	North Beach	225	151	102.5	37.6	9.1	1927	Portland, Oreg.
5	210592		Ga. s.	North Cape	18	12	39.4	12.9	5.4	1912	Seattle, Wash.
6	222346		Ga. s.	North Cape	13	9	31.0	9.5	4.0	1921	La Pointe, Wis.
7	227712		Ol. s.	North Dakota	18	12	41.5	11.6	6.2	1928	Seattle, Wash.
8	209673		Ga. s.	North Light	20	13	41.0	12.3	6.4	1912	do
9	202112		Ga. s.	North Star	13	9	35.5	10.3	3.8	1905	Ballard, Wash.
10	202539		Ga. s.	North Star	10	8	35.4	0.8	3.4	1905	Marshfield, Oreg.
11	203128		Ga. s.	North Star	12	8	38.3	10.0	3.4	1906	Hadlock, Wash.
12	215131		Ga. s.	North Star	18	12	30.6	12.5	6.1	1917	Astoria, Oreg.
13	215606		Ol. s.	North Star	5	5	24.8	8.0	2.6	1916	Mackinaw City, Mich.
14	216867		Ga. s.	North Star	18	9	39.6	14.3	6.4	1912	Friendship, Me.
15	222154		Ol. s.	North Star	79	51	105.0	15.0	7.9	1919	Camden, Me.
16	222558		Ga. s.	North Star	13	6	40.0	12.1	3.3	1922	Bon Secour, Ala.
17	225153		Ga. s.	North Star	29	25	56.9	15.8	4.0	1925	Miami, Fla.
18	225201		Ol. s.	NORTH STAR	153	104	110.0	26.0	6.0	1925	Nashville, Tenn.
19	216229		Ga. s.	North State	74	54	74.8	21.8	6.4	1918	Morehead City, N. C.
20	227037		Ol. s.	NORTH STATE	146	107	106.5	20.1	7.6	1927	Elizabeth City, N. C.
21	200670		Ga. s.	Northland	47	31	55.8	16.7	7.2	1904	Ballard, Wash.
22	214794		Ga. s.	Northland	39	30	56.0	15.1	6.8	1917	Tacoma, Wash.
23	219526		Ga. s.	Northland	11	8	44.6	9.9	3.7	1919	Eustis, Fla.
24	225891		Ga. s.	Northland	9	6	30.0	9.0	3.8	1926	Bayfield, Wis.
25	204686		Ga. s.	Northwest	9	6	34.9	8.0	4.4	1907	Anacortes, Wash.
26	222029		Ga. s.	Northern	11	8	31.4	9.7	6.0	1922	Everett, Wash.
27	226833		Ol. s.	Northern	57	38	66.5	17.0	7.9	1927	Seattle, Wash.
28	200613		Ga. s.	Northern Light	12	8	37.8	10.8	4.5	1908	Alameda Point, Calif.
29	223316		Ga. s.	Northern Light	18	12	38.4	10.8	2.0	1922	Nenana, Alaska
30	227353		Ol. s.	Northern Light	35	24	51.1	13.6	6.4	1928	Port Blakely, Wash.
31	227601		Ol. s.	Northern Light	12	5	34.0	11.2	5.1	1928	Astoria, Oreg.
32	227490		Ol. s.	Northern Queen	55	38	62.9	17.0	7.2	1928	Seattle, Wash.
33	212095		Ga. s.	Northwestern II	29	19	46.6	14.0	5.8	1914	do
34	215444		Ga. s.	Norway	14	11	37.4	11.6	5.1	1917	Seabeck, Wash.
35	130812		Ol. s.	Norwood	60	40	98.1	17.3	5.7	1899	Tacoma, Wash.
36	130549		Ga. s.	Notus	14	14	37.2	14.6	5.9	1886	Fall River, Mass.
37	221378		Ga. s.	Novelty	31	8	56.4	15.7	5.9	1921	Wiscasset, Me.
38	227443		Ga. s.	Novl	12	8	36.8	10.7	5.3	1928	Tacoma, Wash.
39	201495		Ga. s.	Novia	46	31	65.0	17.8	6.0	1904	Tottenville, N. Y.
40	224088		Ol. s.	Novia	11	8	36.3	11.8	3.0	1924	South Jacksonville, Fla.
41	130781		Ga. s.	Novice	14	10	39.9	10.6	3.9	1898	Anacortes, Wash.
42	227530		Ol. s.	No Wonder	14	6	36.4	12.0	5.6	1928	Astoria, Oreg.
43	215859		Ga. s.	Nuchum	20	14	47.6	12.1	5.8	1917	San Diego, Calif.
44	225630		Ol. s.	Nieces	83	47	69.6	20.0	7.2	1927	Houston, Tex.
45	216665		Ga. s.	Nugget	10	7	34.4	9.8	5.5	1918	Juneau, Alaska
46	227603		Ga. s.	Nuisance II	9	6	33.4	9.4	4.7	1923	do
47	219456		Ga. s.	No. 1	7	5	37.2	8.9	2.9	1917	Crittenden, Va.
48	220508		Ga. s.	No. 1	21	19	48.2	14.3	4.0	1920	Palo Seco, P. R.
49	228053		Ga. s.	No. 1	11	9	46.4	15.9	1.7		Unknown
50	201588		Ga. s.	No. 3	18	12	45.3	10.7	6.1	1904	Bayonne, N. J.
51	210022		Ga. s.	No. 3	13	9	43.0	12.8	5.1	1918	Catano, P. R.
52	228008		Ga. s.	No. 3	13	11	40.6	14.0	2.5	1925	Bay Shore, N. Y.
53	5743		Ga. s.	No. 7	33	22	50.4	17.6	7.8	1868	Northport, N. Y.
54	222031		Ga. s.	No. 14	14	9	52.1	13.0	3.5	1905	Norfolk, Va.
55	213054		Ga. s.	Nunivak	49	40	51.0	16.0	7.1	1915	Seattle, Wash.
56	221989		Ga. s.	Nunziata	9	7	36.9	11.5	3.7	1918	Sea Isle City, N. J.
57	220131		Ga. s.	Nunziata	9	6	37.5	11.4	3.7	1920	do
58	209559		Ga. s.	Nutmeg	13	9	35.5	12.3	3.4	1912	Charleston, S. C.
59	200210		Ga. s.	Nyda	13	10	56.6	15.0	3.4	1903	Fowl River, Ala.
60	7608		Ga. s.	Nyhamba	53	17	66.0	18.5	7.6	1864	Brooklyn, N. Y.
61	130411		Ga. s.	Nymph	14	13	44.0	14.7	6.4	1888	South Boston, Mass.
62	203884		Ol. s.	Nymph	15	10	38.5	12.7	4.3	1906	Key West, Fla.
63	210358		Ol. s.	Nyoda	52	28	71.8	17.3	8.2	1918	Rockport, Mass.
64	228200		Ol. s.	O. J. Jr.	13	8	45.6	12.0	4.4	1929	Clatskanie, Oreg.
65	227256		Ga. s.	O. Dady	12	10	36.9	11.9	2.3	1928	Sewickley, Pa.
66	212811		Ga. s.	O. McMullen	10	9	33.0	10.0	3.0	1914	Frankfort, Mich.

¹ Formerly U. S. Navy subchaser C-407.

² Formerly ga. s. Ja Ka Dan.

³ Formerly ga. s. Ana Maria.

⁴ Formerly ga. s. Victoria.

Line No.	Service	Crew	Horse-power	Name of owner	Home port	Address of owner
1	Fsh.	5	65	Emil L. Nilsen	Petersburg, Alaska	Petersburg, Alaska.
2	Fsh.	3	20	Louis C. Sunde	Seattle, Wash.	112½ Roy Street.
3	Fsh.	7	80	Nels Korvik	Ketchikan, Alaska	
4	Pas.	3	300	O. W. R. & N. Co. (Oreg.)	Portland, Oreg.	838 Pittock Block.
5	Fsh.	3	30	Henry J. Emard	Seward, Alaska	Anchorage, Alaska.
6	Tow.	2	20	Linus Jacobson	Duluth, Minn.	Bayfield, Wis.
7	Fsh.	5	40	Utopian Fisheries Co. (Wash.)	Seward, Alaska	2311 West Seventy-first Street, Seattle, Wash.
8	Fsh.	1	30	Nils Landin	Juneau, Alaska	Box 1106.
9	Frt.	1	20	Crest Canning Co. (Wash.)	Seattle, Wash.	200 Colman Building.
10	Pas.	1	12	John Nabb	Marshfield, Oreg.	Glenada, Oreg.
11	Frt.	1	20	John Hansen	Port Townsend, Wash.	Nordland, Wash.
12	Fsh.	2	30	William Nielsen	Seward, Alaska	Naknek, Alaska.
13	Fsh.	1	12	Herbert Grow	Grand Haven, Mich.	Mackinaw City, Mich.
14	Fsh.	4	25	Fred L. Gamache, jr.	Newport, R. I.	Point Judith, R. I.
15	Fsh.	13	120	Lawrence Schivilla	Boston, Mass.	45 Fleet Street.
16	Fsh.	3	16	Lores Canning Co. (Ala.)	Mobile, Ala.	Foot Eslava Street.
17	Tow.	3	40	A. R. Merrill	Miami, Fla.	Box 1402.
18	Tow.	4	480	Frank Dillman	St. Louis, Mo.	Carthersville, Mo.
19	Fsh.	15	120	Mrs. Georgia F. Taylor	Beaufort, N. C.	Morehead City, N. C.
20	Tnk.	4	120	M. L. Clark	Elizabeth City, N. C.	607 East Fearing Street.
21	Pas.	2	80	Hoonah Packing Co. (Wash.)	Juneau, Alaska	Care Pacific American Fisheries, foot Harris Street, South Bellingham, Wash.
22	Fsh.	7	50	John Katlea	Seattle, Wash.	2124 Third Avenue W.
23	Msc.	2	100	Lloyd T. Walter	Jacksonville, Fla.	Eustis, Fla.
24	Fsh.	3	20	Olof Edwards	Duluth, Minn.	Bayfield, Wis.
25	Pas.	1	20	James E. Hamilton	Seattle, Wash.	Anacortes, Wash.
26	Fsh.	1	12	Frank Brown	Wrangell, Alaska	
27	Fsh.	9	150	Claus Ramberg	Ketchikan, Alaska	Care Nordby Supply Co., 1258 John Street, Seattle, Wash.
28	Tow.	1	b 50	Standard Dredging Co. (N. J.)	New York, N. Y.	2701 Woolworth Building.
29	Tow.	1	25	Samuel Clow	Seward, Alaska	Nenana, Alaska.
30	Fsh.	7	80	Northern Light Packing Co. (Alaska)	Juneau, Alaska	
31	Fsh.	2	30	Tillamook Bay Fish. Co. (Oreg.)	Astoria, Oreg.	Bay City, Oreg.
32	Fsh.	8	b 90	G. M. Chambers	Seward, Alaska	Seldovia, Alaska.
33	Fsh.	7	40	Kenai River Packing Co. (Wash.)	do	Kenai, Alaska.
34	Fsh.	1	15	Chatham Strait Fish Co. (Alaska)	Seattle, Wash.	2106 L. O. Smith Building.
35	Tow.	3	200	Russell E. Chesley	do	2111 Third Avenue West.
36	Fsh.	1	20	Adolf Steinfeldt	New York, N. Y.	639 Fifty-third Street (B).
37	Frt.	2	45	George T. Brackett	Bath, Me.	Monhegan, Me.
38	Fsh.	1	25	Vinko Mitelch	Seattle, Wash.	6216 Seventh Avenue, NW.
39	Fsh.	12	100	Southern Menhaden Corporation (Del.)	Apalachicola, Fla.	Port St. Joe, Fla.
40	Tow.	2	30	W. T. Burke	Jacksonville, Fla.	Dyal-Upchurch Building.
41	Tow.	2	60	Eugene F. Dunlap	Seattle, Wash.	La Conner, Wash.
42	Fsh.	2	30	Aldrik Rejnikka	Astoria, Oreg.	1835 Seventh Avenue West, Seattle, Wash.
43	Fsh.	2	40	O. M. Seely	San Diego, Calif.	
44	Tow.	4	300	J. De Puy	Corpus Christi, Tex.	Box 529.
45	Msc.	1	16	Joseph L. Hill	Juneau, Alaska	
46	Fsh.	1	b 16	A. S. Thompson	do	Hoonah, Alaska.
47	Frt.	1	16	George Kenney	Elizabeth City, N. C.	Gum Neck, N. C.
48	Pas.	4	45	Linea Ferrea Del Oeste (P. R.)	San Juan, P. R.	Catano, P. R.
49	Msc.	2	40	Gibson and Cushman (N. Y.)	New York, N. Y.	48 Park Avenue, Bay Shore, N. Y.
50	Tow.	2	85	Martha Huggins	do	265 West One hundred and thirty-seventh Street.
51	Pas.	2	50	Linea Ferrea Del Oeste (P. R.)	San Juan, P. R.	Catano, P. R.
52	Msc.	2	40	Gibson and Cushman (N. Y.)	New York, N. Y.	48 Park Avenue, Bay Shore, Long Island, N. Y.
53	Wld.	2	15	Electric Welding Co. of America (N. Y.)	do	744 Court Street (B).
54	Msc.	1	24	Wm. H. Harnsberger, jr.	Baltimore, Md.	1641 Hanover Street.
55	Fsh.	2	80	Booth Fisheries Co. (Wash.)	Seattle, Wash.	Pier 11B, foot Wall Street.
56	Pas.	1	24	James Allen	Philadelphia, Pa.	Ocean City, N. J.
57	Fsh.	6	40	Christopher Montagna	do	Sea Isle City, N. J.
58	Frt.	1	20	F. W. Scheper	Beaufort, S. C.	Port Royal, S. C.
59	Fsh.	5	40	Jack Frost Packing Co. (Tex.)	Corpus Christi, Tex.	Municipal Pier.
60	Msc.	3	40	United Dry Docks (N. Y.)	New York, N. Y.	11 Broadway.
61	Tow.	2	45	Snee Bros. (N. Y.)	do	153 Mayflower Avenue, New Rochelle, N. Y.
62	Tow.	2	60	Mexican Petroleum Corporation (Me.)	Tampa, Fla.	120 Broadway, New York, N. Y.
63	Cod.	12	60	Charles Nelson	Gloucester, Mass.	7 Belvedere Avenue.
64	Tow.	1	70	Benson Timber Company (Oreg.)	Astoria, Oreg.	Clatskanie, Oreg.
65	Tow.	1	b 30	Arthur Dorsett	Pittsburgh, Pa.	303 Carson Street.
66	Tow.	2	28	McMullen & Pitz Construction Co. (Wis.)	Milwaukee, Wis.	Mantowoc, Wis.

‡ Formerly ga. s. Charlotte J. Kingsland.
 § Formerly ga. s. August Kling, sr.

¶ Formerly ga. s. Edmund Driggs.
 * Formerly ga. s. Idar.

Motor Vessels

Line No.	Official No.	Signal letters	Rig	Name of vessel	Tonnage		Register dimensions			When built	Where built
					Gross	Net	Length	Breadth	Depth		
							Feet	Feet	Feet		
1	212231		Ga. s.	O. F. S.	14	13	38.0	16.7	3.6	1914	Port Jefferson, N. Y.
2	205532		Ol. s.	O. H. Vessels	98	67	93.0	22.9	6.6	1908	Cambridge, Md.
3	221421		Ga. s.	O. L. Park	52	52	64.0	10.8	3.4	1921	Arkansas City, Ark.
4	226486		Ol. s.	O. M. Arnold	74	50	67.1	17.6	9.4	1927	Seattle, Wash.
5	155172		Ga. s.	O. P. Roberts	15	10	61.0	17.1	3.8	1889	St. Peters Creek, Md.
6	225667		Ol. s.	O. S. T.	70	60	84.5	33.2	3.4	1926	Slidell, La.
7	209442		Ga. s.	O. W. Payne	23	16	64.0	15.2	3.7	1911	Palmer, Va.
8	155362		Ga. s.	O. I. C. U.	6	5	32.0	11.0	3.0	1899	Franklin, La.
9	202350		Ga. w.	O. T. & Loyd, Jr.	57	30	74.0	18.6	5.4	1905	Hancocks Bridge, N. J.
10	217384		Ga. s.	Oak Leaf	8	5	28.9	9.5	4.0	1912	Tacoma, Wash.
11	210874		Ga. s.	Oakburn	20	13	45.5	13.9	5.8	1912	Alameda, Calif.
12	219555		Ga. s.	Oakland	41	28	56.4	15.3	6.7	1920	Tacoma, Wash.
13	223127		Ol. s.	Oakland	225	113	98.8	30.5	8.5	1923	Oakland, Calif.
14	225348		Ol. s.	Oakland	20	13	49.2	14.4	6.4	1925	Alameda, Calif.
15	226307		Ga. w.	Oakland	14	9	50.6	11.6	2.2	1927	New Orleans, La.
16	226853		Ga. s.	Oakland	18	14	38.6	12.1	4.8	1927	Hydaburg, Alaska
17	228510		Ol. s.	Oakland	93	63	73.2	20.6	9.5	1929	Los Angeles, Calif.
18	225040		Ol. s.	O'Boyle	108	73	82.2	20.6	10.5	1924	Nyack, N. Y.
19	225061		Ol. s.	O'Brien Kids	11	7	38.0	12.2	4.4	1925	Brooklyn, N. Y.
20	222169		Ga. s.	Oaxaca	16	11	46.1	12.3	5.3	1921	San Francisco, Calif.
21	18971		Ga. s.	Ocean	7	7	33.4	12.3	3.1	1866	Bon Secour, Ala.
22	226626		Ga. s.	Ocean	11	9	28.0	9.0	5.4	1927	Ketchikan, Alaska
23	228256		Ol. s.	Ocean Beach	130	80	78.4	22.5	7.8	1929	Brookhaven, N. Y.
24	155434		Ga. s.	Ocean Belle	11	11	33.4	12.3	6.4	1902	Friendship, Me.
25	19454		Ga. s.	Ocean Bird	11	6	42.0	14.0	4.0	1876	Hatteras, N. C.
26	224246		Ga. s.	Ocean Bird	7	5	35.5	10.0	2.5	1924	Houma, La.
27	227171		Ol. s.	Ocean Bride	17	12	42.0	13.9	4.6	1928	Fernandina, Fla.
28	155387		Ol. s.	Ocean City	33	21	69.9	14.2	5.3	1900	Greenport, N. Y.
29	155279		Ga. s.	Ocean King	10	6	40.3	13.6	3.7	1895	Morgan City, La.
30	219334		Ga. s.	Ocean King	8	5	40.1	10.2	3.2	1919	Perrin, Va.
31	209010		Ol. s.	Ocean Queen	23	15	52.2	18.2	3.7	1911	Biloxi, Miss.
32	211700		Ga. s.	Ocean Wave	15	10	39.5	11.4	4.0	1913	Anacortes, Wash.
33	223913		Ga. s.	Oceana	29	15	58.0	15.4	6.2	1924	San Diego, Calif.
34	206584		Ga. s.	Oceanic	11	7	36.4	10.4	3.6	1909	Metlakalla, Alaska
35	220329		Ol. s.	Oceanic	43	29	56.8	15.8	7.2	1920	Gig Harbor, Wash.
36	223768		Ga. s.	Oceanic	8	7	34.1	10.6	3.6	1922	Morehead City, N. C.
37	226089		Ga. s.	Oceanic	28	19	48.3	14.2	5.3	1926	Fernandina, Fla.
38	225279		Ol. s.	Oceanus	33	26	51.5	14.4	6.8	1925	Seattle, Wash.
39	155333		Ga. s.	Oceola	25	20	39.0	18.7	4.7	1898	Charleston, S. C.
40	216916		Ga. w.	Ocle S. No. 2	12	9	61.8	12.0	2.0	1918	Leachtown, W. Va.
41	213520		Ol. s.	OCMULGEE	282	236	115.0	24.0	5.4	1915	Macon, Ga.
42	224428		Ga. s.	Ocranoke	15	13	40.4	11.7	2.9	1925	Atlantic, N. C.
43	213817		Ga. s.	Oetyn	12	8	37.1	10.6	5.2	1915	Elizabeth, N. J.
44	225236		Ga. s.	Odd	7	5	31.8	8.9	4.2	1925	Seattle, Wash.
45	155412		Ga. s.	Odd Fellow	13	8	42.1	14.2	6.3	1901	Eastport, Me.
46	224342		Ga. w.	Oddfellow 33	19	19	59.7	9.8	2.1	1915	Pittsburgh, Pa.
47	212838		Ga. s.	Odin	17	12	39.5	12.1	4.6	1914	Seattle, Wash.
48	221909		Ga. w.	Odessa	21	21	65.8	12.0	2.9	1921	Madison, Ind.
49	206176		Ga. w.	Ohio	12	12	51.0	10.8	2.0	1909	Hartford, Ky.
50	211014		Ga. s.	Ohio	11	7	31.8	10.2	4.8	1913	Seattle, Wash.
51	212740		Ga. s.	Ohio	11	7	42.0	11.0	3.6	1914	Cedar Bayou, Tex.
52	214674		Ga. w.	OHIO BELLE	39	39	60.3	14.0	3.1	1916	Bowling Green, Ky.
53	221819		Ga. w.	Oil King	12	11	49.8	8.0	2.0	1921	Creelsboro, Ky.
54	116766		Ga. s.	Oil Queen	25	23	46.0	15.5	4.8	1897	West Bay City, Mich.
55	203324		Ga. s.	Oka San	22	18	53.0	15.5	5.0	1905	Port Republic, N. J.
56	218522		Ga. s.	O-Keh	11	8	33.0	10.5	4.0	1919	Tacoma, Wash.
57	224052		Ga. s.	Oklawaha	39	25	62.7	20.2	4.4	1924	Crittenden, Va.
58	220178		Ol. s.	Olava	16	10	38.5	13.4	5.0	1913	San Francisco, Calif.
59	213576		Ga. s.	Olcott Junlor	6	5	27.7	8.3	4.8	1911	Springfield, Mass.
60	214138		Ga. s.	Old Bill	21	19	54.8	10.2	2.5	1906	St. Paul, Minn.
61	202923		Ga. s.	Old Glory	35	24	66.3	12.3	5.5	1906	Baltimore, Md.
62	223321		Ol. s.	Old Glory	75	51	82.8	20.4	10.0	1929	Essex, Mass.
63	206349		Ga. s.	Old Point	14	9	47.6	12.8	4.0	1909	Poquoson, Va.
64	221928		Ga. s.	Old Timer	6	5	25.7	12.0	3.9	Unknown
65	228070		Ol. s.	Old Timer	72	49	68.2	18.2	8.8	1928	Tacoma, Wash.

¹ Formerly ga. w. H. A. Kimball.

² Formerly ga. s. Iola.

³ Formerly ga. s. Crowley No. 21.

⁴ Formerly ga. w. Susanna.

Line No.	Service	Crew	Horse-power	Name of owner	Home port	Address of owner
1	Msc.	1	37	Alex. H. Lundin.....	New York, N. Y.....	8006 Fifth Avenue (B).
2	Frt.	4	100	Carolina Transportation Co. (Va.).....	Norfolk, Va.....	Clyde Line Pier No. 7.
3	Pas.	1	50	Arkansas City Ferry & Transportation Co. (Ark.).....	Memphis, Tenn.....	General delivery, Arkansas City, Ark.
4	Fsh.	8	110	New England Fish Co (Me.).....	Boston, Mass.....	44 Boston Fish Pier.
5	Frt.	2	20	Jno. M. Snyder.....	Baltimore, Md.....	1113 Barclay Street.
6	Fer.	7	100	Hursey Transportation Co. (La.).....	New Orleans, La.....	Slidell, La.
7	Frt.	2	28	Ralph Sterling.....	Crisfield, Md.....	Route 2.
8	Msc.	2	6	E. M. Fortins.....	New Orleans, La.....	Berwick, La.
9	Frt.	3	90	Globe Fish Co. (N. C.).....	Elizabeth City, N. C.....	111 North Road Street.
10	Fsh.	2	10	Peter Skog.....	Petersburg, Alaska.....	
11	Tow.	1	25	General Petroleum Corporation (Del.).....	Los Angeles, Calif.....	Higgins Building.
12	Fsh.	8	50	J. Ropanich.....	Seattle, Wash.....	South Bellingham, Wash.
13	Frt.	7	300	Hunt-Hatch Transportation Co. (Calif.).....	San Francisco, Calif.....	201 Franklin Street, Oakland, Calif.
14	Tow.	1	b 125	Harbor Tug & Barge Co. (Calif.).....	do.....	Pier 10.
15	Tow.	1	25	P. H. Clerk.....	Paducah, Ky.....	
16	Fsh.	4	30	Alaska Consolidated Canneries (Del.).....	Ketchikan, Alaska.....	
17	Fsh.	10	b 200	Nick Mosich.....	Los Angeles, Calif.....	423 West Twentieth Street, San Pedro, Calif.
18	Tow.	2	400	Joseph O'Boyle.....	New York, N. Y.....	11 Moore Street.
19	Tow.	1	40	O'Brien Bros. Towing Co. (N. Y.).....	do.....	233 Broadway.
20	Tow.	1	b 60	Panama Mail S. S. Co. (Del.).....	San Francisco, Calif.....	2 Pine Street.
21	Fsh.	2	12	Lares Canning Co. (Ala.).....	Mobile, Ala.....	Foot Eslava Street.
22	Fsh.	1	12	John Olson.....	Ketchikan, Alaska.....	
23	Fer.	2	140	Ocean Beach Ferry Corporation (N. Y.).....	New York, N. Y.....	Ocean Beach, N. Y.
24	Cod.	2	9	L. M. Pendleton.....	Ellsworth, Me.....	Winter Harbor, Me.
25	Frt.	1	18	I. J. L. Smith.....	Norfolk, Va.....	1024 West Princess Anne Road.
26	Fsh.	2	12	Hubert P. Boudreaux.....	New Orleans, La.....	Houma, La.
27	Fsh.	3	40	James A. Smith.....	Fernandina, Fla.....	Broome and Sixth Streets.
28	Pas.	3	60	Frank McAvoy.....	New York, N. Y.....	1643 East Ninety-sixth Street (B).
29	Fsh.	1	16	Bertout Cheramie.....	New Orleans, La.....	Golden Meadow, La.
30	Frt.	2	20	Nichols Brothers (Va.).....	Norfolk, Va.....	Bank of Commerce Building.
31	Fsh.	4	30	Biloxi, Fishermen's Packing Co. (Miss.).....	Gulfport, Miss.....	Biloxi, Miss.
32	Fsh.	2	20	A. S. Graham.....	Seattle, Wash.....	2430 Tenth Avenue N.
33	Fsh.	8	90	J. J. Camillo.....	San Diego, Calif.....	887 Harbor Street.
34	Fsh.	1	16	John Hudson.....	Ketchikan, Alaska.....	Metlakatla, Alaska.
35	Fsh.	8	60	Paul Serka.....	Tacoma, Wash.....	3750 North Twenty-ninth Street.
36	Msc.	1	24	Axel Forsman.....	Perth Amboy, N. J.....	Seabright, N. J.
37	Tow.	2	200	J. L. Baumgartner.....	Tampa, Fla.....	Frierson Avenue and Fifteenth Street.
38	Fsh.	6	60	Julius R. Pedersen.....	Seattle, Wash.....	1159 Nineteenth Avenue N.
39	Frt.	3	36	Frank McCabe.....	Charleston, S. C.....	114 Rutledge Avenue.
40	Tow.	1	25	Acme Contracting Co.....	Pittsburgh, Pa.....	Parkersburg, W. Va.
41	Frt.	10	100	J. C. Love Co. (Ga.).....	Savannah, Ga.....	Mount Vernon, Ga.
42	Msc.	1	24	W. G. Willis.....	Beaufort, N. C.....	Morehead City, N. C.
43	Pas.	1	37	John J. Lynch.....	New York, N. Y.....	4545 Caroline Street, Woodside, N. Y.
44	Fsh.	2	12	Olaf Hanson.....	Seattle, Wash.....	90 University Street.
45	Cod.	2	40	William Underwood Co.....	Bar Harbor, Me.....	McKinley, Me.
46	Tow.	1	25	Norris H. Smith.....	Pittsburgh, Pa.....	Point Pleasant, W. Va.
47	Fsh.	5	20	Thomas Lando.....	Petersburg, Alaska.....	
48	Tow.	3	100	Kanawha Sand Co. (W. Va.).....	Pittsburgh, Pa.....	Parkersburg, W. Va.
49	Tow.	2	20	Florida Short Route Ferry Co. (Ky.).....	Louisville, Ky.....	Henderson, Ky.
50	Tow.	2	30	Sea Products Co. (Wash.).....	Seattle, Wash.....	7321 Eighth Avenue S.
51	Tow.	1	60	W. R. Parker.....	Houston, Tex.....	7842 Baltimore Street.
52	Tow.	17	32	Turner-Day & Woolworth Hardle Co. (Ky.).....	Louisville, Ky.....	Bowling Green, Ky.
53	Tow.	75	25	Creelsboro Oil Refining Co. (Ky.).....	do.....	Creelsboro, Ky.
54	Frt.	3	b 24	Peter M. Peterson.....	Milwaukee, Wis.....	Sturgeon Bay, Wis.
55	Frt.	5	40	August Schmidt.....	Miami, Fla.....	1036 Northeast Second Avenue.
56	Fsh.	2	20	Edward Emanuel Winberg.....	Seattle, Wash.....	4517 Juneau Street.
57	Frt.	1	45	Stevens Line Co. (S. C.).....	Charleston, S. C.....	Yonges Island, S. C.
58	Tow.	1	55	Anders E. Anderson.....	San Francisco, Calif.....	Oakland, Calif.
59	Pas.	1	15	Harold O. Shepard.....	Boston, Mass.....	94 Riverdale Street, Springfield, Mass.
60	Pas.	1	105	Chas. N. Drake.....	St. Louis, Mo.....	4420 Clarence Avenue.
61	Msc.	4	75	State of Virginia.....	Norfolk, Va.....	Richmond, Va.
62	Cod.	14	180	Central Wharf & Vessels Co. (Mass.).....	Gloucester, Mass.....	37 Rogers Street.
63	Fsh.	1	38	W. J. Bradshaw.....	Newport News, Va.....	Messick, Va.
64	Fsh.	2	12	Arthur H. Lankenau.....	New York, N. Y.....	361 One hundred and sixty-third Street (B).
65	Fsh.	8	135	Nick Plancich.....	Los Angeles, Calif.....	562 West Eleventh Street, San Pedro, Calif.

^a Formerly ga. w. ^fs Hartford. ^b Enarco.

^c Formerly sch. Sofie Fournica.

Line No.	Official No.	Signal letters	Rig	Name of vessel	Tonnage		Register dimensions			When built	Where built
					Gross	Net	Length	Breadth	Depth		
1	219902		Ga. s.	Old Trusty	10	10	36.0	7.7	2.6	1920	Marked Tree, Ark.
2	225054		Gu. s.	Ole	8	5	29.8	0.5	3.9	1925	Marinette, Wis.
3	225378		Ga. s.	Ole II	8	5	31.9	8.9	4.2	1919	Cape Edwards, Alaska.
4	155458		Ol. s.	Oleander	36	23	66.8	23.4	3.7	1902	Delisle, Miss.
5	219369		Ga. s.	Oledyle II	6	5	37.2	10.0	1.9	1915	Chauvin, La.
6	218838		Ga. s.	Olena	9	7	32.5	8.3	4.8	1910	Port Stanley, Wash.
7	155315		Ga. s.	Olga	8	8	32.3	12.2	4.8	1898	Atlantic City, N. J.
8	205660		Ga. s.	Olga	13	10	34.3	10.4	3.6	1908	Tacoma, Wash.
9	206131		Ga. s.	Olga	14	9	40.5	13.3	4.3	1909	Oakland, Calif.
10	215167		Ol. s.	Olga	13	9	41.1	14.0	4.9	1916	New York, N. Y.
11	216531		Ga. s.	Olga	9	7	34.9	9.7	4.2	1918	Port Blakely, Wash.
12	223595		Ga. p.	Ol Hickory	48	30	69.9	14.0	3.0	1924	Curthage, Tenn.
13	223885		Ol. s.	Ollio	16	10	58.5	10.8	4.7	1899	San Francisco, Calif.
14	226741		Ga. s.	Olympia	7	6	32.8	0.5	3.4	1917	Norfolk, Va.
15	223264		Ol. s.	Olin W	21	12	47.3	14.1	3.8	1923	Vancouver, Wash.
16	136738		Ga. s.	Olive	7	7	32.7	13.1	3.7	1899	Atlantic City, N. J.
17	155402		Ga. s.	Olive	9	9	29.7	13.0	4.0	1900	do.
18	200905		Ga. s.	Olive	5	5	27.0	12.3	3.4	1904	Port Republic, N. J.
19	202787		Ga. s.	Olive	15	10	45.2	12.4	4.0	1906	Atlantic City, N. J.
20	207100		Ga. s.	Olive	9	8	37.0	10.5	3.5	1908	Fishing Creek, Md.
21	210578		Ga. s.	Olive	9	6	29.2	9.4	4.9	1918	Tacoma, Wash.
22	221334		Ol. s.	Olive	59	51	60.4	16.7	8.1	1921	Seattle, Wash.
23	111389		Ga. s.	Olive B	13	6	46.0	16.7	3.4	1901	Ocean Spring, Miss.
24	155243		Ga. s.	Olive G	15	15	39.2	15.7	6.2	1877	Claro, N. S.
25	216006		Ga. s.	Olive II	19	19	50.0	14.0	2.8	1916	Blair, Nebr.
26	95831		Ol. s.	Olive K	44	21	64.1	20.5	6.0	1884	South Norwalk, Conn.
27	207213		Ga. s.	Olive T	11	8	36.2	10.7	3.9	1910	Dockton, Wash.
28	226504		Ga. s.	Olive Jane	11	8	36.0	11.5	4.1	1927	Forked River, N. J.
29	155267		Ga. s.	Olive Mulford	12	10	34.0	13.7	3.8	1894	Bridgeton, N. J.
30	225327		Ga. s.	Olive Virginia	24	16	54.3	14.5	4.6	1926	Delaware, Va.
31	204854		Ga. s.	Olive B. Van Dusen	50	44	66.3	22.0	5.2	1908	Patchogue, N. Y.
32	221469		Ga. s.	Olive M. Anderson	65	39	79.0	20.0	10.8	1921	Brooklyn, N. Y.
33	227685		Ol. s.	Olive M. Williams	50	21	71.6	17.8	8.9	1928	Damariscotta, Me.
34	216603		Ga. s.	Oliver K	11	7	34.0	9.7	3.9	1915	Houston, Tex.
35	222069		Ga. s.	Oliver K	12	8	32.5	12.7	4.8	1922	Brunswick, Ga.
36	155452		Ga. s.	Olivette	22	13	54.0	18.1	3.0	1902	Biloxi, Miss.
37	218659		Ga. s.	Olivette	11	9	37.0	10.6	3.4		Unknown.
38	155396		Ga. s.	Olliva	9	6	33.6	12.4	4.0	1898	Philadelphia, Pa.
39	212003		Ga. s.	Olliva	14	13	41.6	11.9	3.2	1907	Georgiana, Fla.
40	213560		Ol. s.	Olliva	22	12	46.0	14.8	0.0	1915	Rockport, Mass.
41	224816		Ol. s.	Olliva II	51	34	58.7	15.4	7.5	1925	Everett, Wash.
42	226973		Ol. s.	Olliva Brown	82	56	84.3	21.5	10.2	1927	Essex, Mass.
43	155351		Ga. s.	Olliva Sears	15	9	40.0	14.8	5.6	1899	Gloucester, Mass.
44	208400		Ga. s.	Ollio	37	25	56.0	17.6	6.2	1911	Greenport, N. Y.
45	227274		Ga. s.	Ollie M	8	6	35.8	10.4	2.5	1928	Evansville, Ind.
46	225203		Ol. s.	OLLIE K. WILDS	244	222	116.0	48.0	5.8	1925	Siddell, La.
47	220565		Ga. s.	Ol-Pal	17	14	45.0	11.3	4.7	1920	Travers City, Mich.
48	218650		Ga. s.	Olympo	8	5	31.8	8.1	2.6	1913	Allemands, La.
49	155307		Ga. s.	Olympia	16	13	48.8	15.2	3.4	1899	Smyrna, N. C.
50	155369		Ga. s.	Olympia	13	7	37.0	13.4	6.0	1899	East Boothbay, Me.
51	161160		Ol. s.	Olympia	73	50	98.5	16.0	9.0	1900	Trenton, N. J.
52	203707		Ga. s.	Olympia	14	10	47.7	11.4	2.7	1906	Lake Charles, La.
53	226253		Ol. s.	Olympia	101	64	81.5	22.0	8.3	1927	San Diego, Calif.
54	228156		Ol. s.	Olympia	47	32	60.6	17.0	7.5	1929	Delanco, N. J.
55	223902		Ga. s.	Olympian	10	7	37.1	9.1	4.6	1921	Bremerton, Wash.
56	3158		Ga. s.	Olympic	5	5	28.9	12.4	2.8	1880	Patchogue, N. Y.
57	206931		Ga. s.	Olympic	10	7	35.8	8.0	3.4	1909	Charlevoix, Mich.
58	211079		Ga. s.	Olympic	23	16	43.8	14.6	0.3	1913	Tacoma, Wash.
59	216480		Ga. s.	Olympic	12	8	37.6	11.5	3.2	1918	Sitka, Alaska.
60	217843		Ga. s.	Olympic	14	9	36.5	11.1	5.6	1919	Aberdeen, Wash.
61	226591		Ol. s.	Olympic	69	46	66.2	18.0	8.5	1927	Tacoma, Wash.
62	155405		Ga. s.	Omaha	8	8	30.7	11.8	5.4	1901	Bremen, Me.
63	210892		Ol. s.	Omaney	50	34	67.2	17.5	7.7	1912	Seattle, Wash.
64	224305		Ga. s.	Omar	23	15	58.0	10.1	4.9	1917	Greenport, N. Y.
65	214733		Ga. s.	Onah	22	18	41.0	12.8	5.9	1917	Tacoma, Wash.
66	161695		Ga. s.	Onawa	16	8	55.0	11.0	4.0	1887	East Boston, Mass.
67	209122		Ga. s.	Onaway	16	18	39.6	9.5	4.0	1907	Green Bay, Wis.
68	213356		Ga. s.	Onaway	14	8	45.9	12.1	4.8	1915	Friendship, Me.

¹ Formerly U. S. Navy ga. s. 2523.

² Formerly ga. s. Estella Townsend.

³ Formerly ga. s. Ramsay Bros.

⁴ Formerly British sch. Ocean Lily.

⁵ Formerly ga. s. H. S. Lockwood.

⁶ Formerly sts. Kittawan.

⁷ Formerly sts. Nautilus.

⁸ Formerly U. S. Navy st. s. 8003.

Line No.	Serv-ice	Crew	Horse-power	Name of owner	Home port	Address of owner
1	Pas.	1	15	Dick Ray	Memphis, Tenn.	1092 Madison Avenue.
2	Fsh.	2	22	Henry Goebel	Chicago, Ill.	1500 Cherry Avenue.
3	Fsh.	8	b 20	Nakat Packing Corporation (N. Y.)	Ketchikan, Alaska	
4	Frt.	3	35	Biloxi Canning and Packing Co. (Miss.)	Gulfport, Miss.	Biloxi, Miss.
5	Oys.	2	6	Adolph Authement	New Orleans, La.	Chauvin, La.
6	Fsh.	1	12	J. Vient	Seattle, Wash.	Friday Harbor, Wash.
7	Pas.	1	12	Joseph Luke Conover	Philadelphia, Pa.	North Rhode Island Avenue.
8	Tow.	1	45	H. N. Jesper	Seattle, Wash.	3014 Commodore Way.
9	Fsh.	1	60	Libby, McNeill & Libby (Me.)	do.	88 Hamlin Street.
10	Pas.	2	50	Robert Young	New York, N. Y.	207 East Eighty-ninth Street.
11	Fsh.	1	18	Karl Thelle	Juneau, Alaska	
12	Tow.	4	70	Norton C. Lyon	Nashville, Tenn.	Carthage, Tenn.
13	Msc.	2	38	Standard Dredging Co. (N. J.)	New York, N. Y.	233 Broadway.
14	Pas.	1	20	John Slowicki	Philadelphia, Pa.	3507 East Mercer Street.
15	T. w.	2	110	Hosford Transportation Co. (Oreg.)	Portland, Oreg.	
16	Fsh.	1	40	James Endicott	Philadelphia, Pa.	Atlantic City, N. J.
17	Pas.	1	10	Maurice H. Scokwell	do.	Port Norris, N. J.
18	Pas.	1	14	John W. Bross	do.	Lanoka, N. J.
19	Tow.	2	50	James F. McKenna	New York, N. Y.	Eleventh Avenue and Shore Road, Whitestone, N. Y.
20	Frt.	2	12	D. W. Allen	Reedville, Va.	Kinsalo, Va.
21	Fsh.	3	25	Matthew N. Ermako	Seattle, Wash.	84 Seneca Street.
22	Fsh.	6	50	J. A. Johnson	Seward, Alaska	Kodiak, Alaska.
23	Frt.	2	20	George D. Rosenbrock	New Orleans, La.	630 Peters Avenue.
24	Msc.	2	35	Jerome B. Creath	Eastport, Me.	Lubec, Me.
25	Fer.	2	36	Wilbur Flower	Sioux City, Iowa	Sloan, Iowa.
26	Tow.	5	150	Harry M. Olsen	New York, N. Y.	Richmond Hill, N. Y.
27	Tow.	1	21	E. C. Weaver	Tacoma, Wash.	Route 6, Box 67.
28	Pas.	1	24	John S. Holmes	Philadelphia, Pa.	Forked River, N. J.
29	Oys.	3	18	Harry P. Pepper	do.	Dividing Creek, N. J.
30	Frt.	2	24	T. E. Thompson	Newport News, Va.	Cobbs Creek, Va.
31	Msc.	1	30	Forest Burr	New York, N. Y.	Oakdale, N. Y.
32	Msc.	4	100	Harbor Head Corporation (N. Y.)	do.	45 East Seventeenth Street.
33	Cod.	7	100	Tibbets Fisheries (Mass.)	Boston, Mass.	858 Washington Street.
34	Frt.	1	25	City of Houston	Houston, Tex.	
35	Fsh.	2	24	George Kennedy	Brunswick, Ga.	
36	Frt.	4	20	V. Cvitanovich	Gulfport, Miss.	Biloxi, Miss.
37	Wrk.	2	35	Boston Merchants Marine Sealing Co. (Mass.)	Boston, Mass.	34 Central Wharf.
38	Pas.	3	40	Henry E. Ploger	New York, N. Y.	432 Wales Avenue.
39	Pas.	1	12	Standard Fisheries Co. (Fla.)	Jacksonville, Fla.	Box 173.
40	Fsh.	5	36	Harry Brettman	New York, N. Y.	525 Second Avenue.
41	Fsh.	5	b 75	Agnes Banderob	Seward, Alaska	Port Angeles, Wash.
42	Cod.	10	150	Frank Brown	Gloucester, Mass.	5 Silva Street.
43	Fsh.	3	24	Fred Readen	Charleston, S. C.	12 Pinckney Street.
44	Frt.	2	50	Stefano La Cava	New York, N. Y.	530 Henry Street (B).
45	Tow.	1	18	Herschell Moore	Evansville, Ind.	705 West Ohio Street.
46	Fer.	10	200	Royal Route Co. (La.)	Baton Rouge, La.	Vicksburg, Miss.
47	Fsh.	2	60	F. C. Faust	Detroit, Mich.	4231 Pasadena Avenue.
48	Pas.	2	15	J. D. Constant & Son	New Orleans, La.	Allemands, La.
49	Fsh.	12	24	C. P. Dey	Beaufort, N. C.	
50	Cod.	3	20	Thomas J. McCue	Boston, Mass.	80 Mystic Street, Medford, Mass.
51	Cod.	6	150	Concetta Di Mare	do.	56 Hale Street.
52	Msc.	2	16	Charles Behnke	Lake Charles, La.	
53	Fsh.	7	225	Joe M. Medina	San Diego, Calif.	370 Rosecrans Street, Point Loma, Calif.
54	Fsh.	2	95	Rancocas Construction Co. (N. J.)	Philadelphia, Pa.	Delanco, N. J.
55	Tow.	1	50	Niemi Brothers Logging Co. (Wash.)	Tacoma, Wash.	Shelton, Wash.
56	Msc.	1	15	Joseph J. Kropp	New York, N. Y.	433 Atlantic Avenue, Freeport, N. Y.
57	Pas.	2	15	W. H. Francis	Grand Haven, Mich.	Charlevoix, Mich.
58	Fsh.	2	30	Pacific American Fisheries (Me.)	Seattle, Wash.	South Bellingham, Wash.
59	Fsh.	1	20	George Hobson	Sitka, Alaska	
60	Frt.	2	35	E. L. Fletcher	Seattle, Wash.	Hoquiam, Wash.
61	Fsh.	10	100	John Braskovich	Tacoma, Wash.	2814 Carr Street.
62	Fsh.	3	18	Walter D. Kezer	Gloucester, Mass.	23 Ashland Street, Newburyport, Mass.
63	Fsh.	13	80	Oswald Olsen	Ketchikan, Alaska	
64	Msc.	3	75	Frank P. McLaughlin	New York, N. Y.	2705 West Thirty-fifth Street, c/o Joe Allen, Coney Island, N. Y.
65	Fsh.	4	30	Laura Grace Selig	Ketchikan, Alaska	
66	Frt.	1	32	Booth Fisheries Sardine Co. (Me.)	Eastport, Me.	125 Water Street.
67	Fsh.	2	30	Andred Johnson	Cleveland, Ohio	996 West Eleventh Street.
68	Frt.	2	28	Consolidated Lobster Co. (Mass.)	Boston, Mass.	280 Northern Avenue.

^a Formerly ga. s. Bessie Whiting.

^b Formerly U. S. Navy s. p. 10.

¹⁰ Formerly ga. s. Vancluse.

Line No.	Official No	Signal letters	Rig	Name of vessel	Tonnage		Register dimensions			When built	Where built
					Gross	Net	Length	Breadth	Depth		
							Feet	Feet	Feet		
1	227109		Ga. s.	Onaway	14	9	48.0	9.2	4.7	1914	New York, N. Y.
2	218999		Ga. s.	101	7	6	25.5	8.0	3.0	1914	Little Suamico, Wis.
3	212282		Ga. s.	Onotin	36	17	47.2	16.0	4.8	1914	Pocomoke City, Md.
4	200796		Ol. s.	Onley	26	18	58.3	17.3	5.4	1904	do.
5	222462		Ga. s.	Onneway	10	7	38.2	10.5	4.9	1913	Elizabeth, N. J.
6	224769		Ga. s.	Onondaga	20	8	49.3	13.6	5.3	1925	Pascagoula, Miss.
7	209181		Ga. s.	Onslow	9	7	37.0	11.0	2.0	1911	Morehead City, N. C.
8	159255		Ga. s.	On Time	18	12	37.8	14.0	7.0	1894	East Boothbay, Me.
9	211645		Ga. s.	On Time	8	7	30.5	10.4	4.8	1913	Westerly, R. I.
10	220159		Ol. s.	On Time	43	29	56.0	15.7	7.1	1920	Gig Harbor, Wash.
11	224931		Ga. s.	On Time II	14	11	38.0	12.1	5.3	1925	Mystic, Conn.
12	19216		Ga. s.	Onward	11	7	42.0	12.3	3.8	1868	Plymouth, N. O.
13	208589		Ga. s.	Onward	7	5	27.6	8.7	2.8	1911	Leland, Mich.
14	212293		Ga. s.	Onward	25	24	46.3	14.4	5.9	1914	New Haven, Conn.
15	218081		Ga. s.	Onward	41	28	59.4	15.3	7.3	1919	Los Angeles, Calif.
16	218249		Ga. s.	Onward	15	8	54.4	14.0	3.3	1919	Camden, N. J.
17	212193		Ga. s.	Onward III	26	21	47.9	15.6	5.1	1914	New York, N. Y.
18	225064		Ga. s.	Onwego	14	10	40.0	11.6	4.3	1918	do.
19	220335		Ga. s.	On We Go	11	8	40.0	10.0	2.7	1923	Montogut, La.
20	224651		Ga. s.	Opal	11	7	36.0	10.8	3.9	1925	Stanwood, Wash.
21	225564		Ga. s.	Opal	10	7	35.1	9.8	5.5	1926	Seattle, Wash.
22	222292		Ga. s.	Ophelia	13	11	40.0	11.2	3.8	1921	Brooklyn, N. Y.
23	218063		Ga. s.	Oquirrh	25	11	52.8	14.8	5.4	1919	Friendship, Me.
24	204781		Ol. s.	Ora	21	14	57.0	16.6	4.0	1907	Cedar Bayou, Tex.
25	218829		Ga. s.	Ora	9	5	34.1	9.4	5.0	1919	Rainier, Oreg.
26	212300		Ga. s.	Ora Belle	10	8	35.2	10.7	5.0	1911	Delanco, N. J.
27	226161		Ga. w.	Ora Lee	50	50	64.8	25.7	3.7	1926	Decatur, Ala.
28	205143		Ga. s.	Ora et Labora	9	7	33.0	12.8	4.0	1907	Michigan City, Ind.
29	225541		Ol. s.	Orange Blossom	12	8	35.5	14.2	3.2	1926	Harris Neck, Ga.
30	228687		Ol. s.	Orbit	36	24	49.3	14.5	7.3	1929	Tacoma, Wash.
31	155426		Ga. s.	Oregon	8	7	40.0	14.0	3.4	1901	Hopkins, Va.
32	209054		Ga. s.	Oregon	9	7	35.1	9.4	3.8	1911	Seattle, Wash.
33	215742	LJDW	Ol. s.	Oregon	1,849	1,357	215.0	41.9	20.5	1917	do.
34	223002		Ol. s.	Oregon	95	64	120.0	36.0	8.4	1923	St. Helens, Oreg.
35	226443		Ol. s.	Oregon	52	35	62.0	16.8	7.8	1927	Tacoma, Wash.
36	216061		Ga. s.	Oregon City	40	32	54.8	15.4	7.0	1918	do.
37	227780		Ga. s.	Oregon Inlet	8	6	49.1	11.3	2.1	1927	Wanchese, N. O.
38	214910		Ol. s.	Oregon Wolf	42	29	54.8	15.5	7.3	1917	Tacoma, Wash.
39	209013		Ga. s.	Oregonian	34	23	56.2	15.1	5.7	1912	do.
40	215000		Ga. s.	Oregonian	45	30	54.8	15.7	7.5	1917	do.
41	216109		Ga. s.	Oregonian	42	33	55.8	15.5	7.1	1918	do.
42	227697		Ol. s.	Orena M.	25	11	51.0	16.4	6.1	1928	Eastport, Me.
43	220991		Ol. s.	Oretha F. Spinney	133	65	107.2	24.0	11.3	1921	Essex, Mass.
44	224954		Ga. s.	Orianta	9	7	38.5	9.0	4.4		Unknown
45	223651		Ol. s.	Orieau	12	8	36.6	12.9	4.1	1924	Brunswick, Ga.
46	1440		Ga. s.	Orient	13	11	38.5	14.2	4.3	1867	Brooklyn, N. Y.
47	209533		Ga. s.	Orient	57	48	62.5	18.0	9.1	1911	Seattle, Wash.
48	269953		Ga. s.	Orient	73	60	69.5	16.7	7.6	1912	do.
49	227834		Ol. s.	ORIENT	217	121	105.1	25.0	10.6	1928	Los Angeles, Calif.
50	155044		Ga. s.	Oriental	28	16	51.7	18.4	5.3	1881	Messongo, Va.
51	228626		Ol. s.	Oriental	66	44	65.9	18.5	8.5	1929	Tacoma, Wash.
52	19227		Ol. s.	Oriente	10	8	39.0	12.0	3.0	1865	Madisonville, La.
53	222677		Ga. s.	Orinoco II	20	12	48.2	13.2	4.9	1917	Philadelphia, Pa.
54	200811		Ga. s.	Oriole	12	9	44.2	10.9	4.2	1904	Newport, R. I.
55	205447		Ga. s.	Oriole	13	11	50.0	8.8	4.7	1891	Morris Heights, N. Y.
56	209454		Ga. s.	Oriole	20	15	58.0	15.2	4.0	1911	Palmer, Va.
57	210303		Ga. s.	Oriole	7	6	32.2	9.0	4.0	1912	Atlantic City, N. J.
58	223133		Ga. s.	Oriole	14	10	51.7	12.8	3.4	1923	North Glirard, Pa.
59	116583		Ol. s.	Orlon	73	39	96.7	17.0	8.0	1893	Wyandote, Mich.
60	211009		Ga. s.	Orlon	13	8	36.8	11.9	4.8	1913	Seattle, Wash.
61	225986		Ga. s.	Orlon	23	18	42.9	12.4	5.0	1926	Metlakatla, Alaska.
62	226760		Ga. s.	Orlon	43	33	57.8	16.5	7.9	1927	Gig Harbor, Wash.
63	226976		Ol. s.	Orlon	56	41	64.5	17.2	7.5	1927	Los Angeles, Calif.
64	215702	LJCS	Ol. s.	ORMIDALE	2,063	1,434	250.5	43.5	20.4	1917	Manitowoc, Wis.
65	226272		Ga. p.	Orondo Ferry	21	19	51.4	14.0	3.2	1925	Orondo, Wash.
66	200064		Ga. s.	Orono	23	15	55.8	11.0	5.3	1903	Mariners Harbor, N. Y.
67	227491		Ga. s.	Orphlo	15	6	43.2	13.8	3.4	1923	Biloxi, Miss.
68	208876		Ga. s.	Orstuo	16	11	48.6	13.0	4.5	1911	Anglesea, N. J.

1 Formerly U. S. Navy subchaser s. C-858.
 2 Formerly ga. s. Omaha.
 3 Formerly ga. s. Annie Marshall.

4 Formerly U. S. Navy ga. s. 2635.
 5 Formerly ga. s. Sultana.

Line No.	Service	Crew	Horse-power	Name of owner	Home port	Address of owner
1	Pas.	1	360	Lerman C. Prior	Boston, Mass.	52 Exeter Street, Hotel Lenox.
2	Fsh.	3	8	Edward H. Groll	Milwaukee, Wis.	Oconto, Wis.
3	Pas.	2	45	Albert F. Jester	Newport News, Va.	Smithfield, Va.
4	Fsh.	8	45	Elwood C. Starn	Philadelphia, Pa.	124 Folsom Avenue, Atlantic City, N. J.
5	Msc.	1	50	Standard Oil Co., of New Jersey (Del.)	New York, N. Y.	26 Broadway.
6	Fsh.	3	20	F. S. Ganty	Gulfport, Miss.	Pascagoula, Miss.
7	Pas.	1	18	William H. Reeves	Philadelphia, Pa.	1121 East Palmer Street.
8	Cod.	5	24	Peter J. Johnson	Gloucester, Mass.	1 Lendall Street.
9	Fsh.	1	12	James E. Dewey	Newport, R. I.	Block Island, R. I.
10	Fsh.	8	60	Beagle Packing Co. (Alaska)	Ketchikan, Alaska	
11	Pas.	1	40	Frank C. Vincent	Vineyard Haven, Mass.	
12	Pas.	1	20	M. A. Simpson	Manteo, N. C.	Wanchese, N. C.
13	Fsh.	3	18	William Soehpler	Grand Haven, Mich.	Mackinaw City, Mich.
14	Msc.	1	32	Frederic A. Bartlett	Bridgeport, Conn.	1188 Main Street.
15	Fsh.	8	81	N. R. Vail	Los Angeles, Calif.	315 West Fifth Street.
16	Tow.	3	60	High Test Gasoline Co. (N. J.)	Philadelphia, Pa.	Camden, N. J.
17	Cod.	5	38	Portland Fish Co. (Me.)	Portland, Me.	Customhouse Wharf.
18	Pas.	1	40	Rudolph G. Bertrand	Providence, R. I.	Warwick, R. I.
19	Fsh.	1	6	A. St. Martin Co. (La.)	New Orleans, La.	Houma, La.
20	Fsh.	1	32	C. M. Johnson	Seattle, Wash.	Stanwood, Wash.
21	Fsh.	8	16	Toney Peterson	do	4001 Sixteenth Avenue SW.
22	Msc.	2	24	Mortimer L. Simpson	New York, N. Y.	236 East Second Street (B).
23	Frt.	2	35	Ramsdell Packing Co.	Bar Harbor, Me.	Brooklin, Me.
24	Pas.	1	70	Galveston Dry Dock & Construction Co.	Galveston, Tex.	Guaranty Building.
25	Fsh.	1	16	O. H. Nelson	Petersburg, Alaska	
26	Fsh.	2	15	J. S. Davis	Norfolk, Va.	520 Westover Avenue.
27	Pas.	4	20	Greenville Bridge & Ferry Co. (Del.)	Memphis, Tenn.	Greenville, Miss.
28	Msc.	1	5	Frank J. Jensen	Chicago, Ill.	Michigan City, Ind.
29	Fsh.	2	24	Benjamin Delegal	Savannah, Ga.	Townsend, Ga.
30	Fsh.	5	b 50	Alfred J. Jangard	Tacoma, Wash.	3811 South Ninth Street.
31	Frt.	2	4	W. H. Lang	Cape Charles, Va.	Accomac, Va.
32	Tow.	1	25	L. P. Bartlett	Seattle, Wash.	324 Second Avenue West.
33	Frt.	26	b 1,000	Independent Navigation Co. (Del.)	Wilmington, Del.	Dover, Del.
34	Fer.	2	b 140	Longview Ferry Co. (Wash.)	Portland, Oreg.	Longview, Wash.
35	Fsh.	8	90	John Kordich	Tacoma, Wash.	1126 North Twenty-seventh Street
36	Fsh.	8	50	Peter Milos	Seattle, Wash.	Tacoma, Wash.
37	Pas.	2	33	J. B. Tillett	Manteo, N. C.	Wanchese, N. C.
38	Fsh.	5	b 75	Grimes Packing Co. (Wash.)	Seward, Alaska	611 Dexter Horton Building, Seattle, Wash.
39	Fsh.	7	55	Premier Salmon Co. (Wash.)	Juneau, Alaska	Cordova, Alaska.
40	Frt.	8	80	P. E. Harris & Co. (Wash.)	Seattle, Wash.	Pier 1.
41	Fsh.	9	50	John Pirak	Tacoma, Wash.	3109 North Thirty-first Street.
42	Frt.	2	75	Andrew Clark	Eastport, Me.	Sea Street.
43	Cod.	21	100	Carl Olsen	Gloucester, Mass.	2 Centennial Avenue.
44	Pas.	2	24	John W. M. Carlson	New York, N. Y.	584 East One hundred and forty-first Street.
45	Fsh.	3	b 35	Julius M. Sheppard	Fernandina, Fla.	
46	Fsh.	2	50	John Smoby	New York, N. Y.	8001 Ridge Boulevard (B).
47	Fsh.	13	30	Sedolph H. Rud	Seattle, Wash.	324 North Seventy-second Street.
48	Fsh.	8	80	Booth Fisheries Co. (Del.)	do	Pier 11B, foot Wall Street.
49	Fsh.	12	b 350	Frank V. Theodore	San Diego, Calif.	Point Loma, Calif.
50	Oys.	9	48	William Fauver, jr.	Philadelphia, Pa.	Bivalve, N. J.
51	Fsh.	10	135	R. D. Suryan	Seattle, Wash.	1111 Fourteenth Street, Anacortes, Wash.
52	Pas.	3	25	Dietrich Goodyear	New Orleans, La.	607 Flood Street.
53	Frt.	1	80	F. S. Royster Guano Co. (Va.)	Norfolk, Va.	
54	Fsh.	2	65	Leon E. Sowle	Newport, R. I.	Portsmouth, R. I.
55	Msc.	1	16	Ernest Dunphy	Providence, R. I.	212 Union Street.
56	Oys.	2	25	H. E. Robertson	Reedville, Va.	Palmer, Va.
57	Fsh.	1	14	John Brown	Philadelphia, Pa.	Camden, N. J.
58	Fsh.	6	107	Arthur Weindorf	Erle, Pa.	332 Sassafras Street.
59	Cod.	14	100	John A. Dahlmer	Gloucester, Mass.	292 Main Street.
60	Msc.	4	20	Mary Edverdsen	Nome, Alaska	Beachy Point, Alaska.
61	Fsh.	4	20	H. V. Benson	Ketchikan, Alaska	Metlakatla, Alaska.
62	Fsh.	8	50	Ivan Vlakovich	Tacoma, Wash.	Box 237, Gig Harbor, Wash.
63	Fsh.	8	b 110	Anton Bozanich	Los Angeles, Calif.	685 Fourth Street, San Pedro, Calif.
64	Frt.	23	640	Gravel Motorship Corporation (N. Y.)	Buffalo, N. Y.	72 Pearl Street.
65	Fer.	1	80	Fred Boyd	Seattle, Wash.	Orondo, Wash.
66	Fsh.	1	60	W. T. Roust	Rockland, Me.	Camden, Me., Box 337.
67	Fsh.	5	24	Gussie Fountain Packing Co. (La.)	Gulfport, Miss.	Biloxi, Miss.
68	Fsh.	3	36	Fred Bjorklund	Philadelphia, Pa.	North Wildwood, N. J.

a Motor 1.
 * Formerly ga. s. b Lake Mohonk.
 c Astmahco III.

† Formerly ga. y. Atrypa.

Line No.	Official No.	Signal letters	Rig	Name of vessel	Tonnage		Register dimensions			When built	Where built
					Gross	Net	Length	Breadth	Depth		
					Feet						
1	155246		Ga. s.	Orvid F. French	12	7	52.0	13.8	3.6	1893	St. Peters, Md.
2	214620		Ga. s.	Orville G.	8	6	31.9	10.5	2.0	1916	Atlantic, N. C.
3	214959		Ga. s.	Orville G.	6	6	26.0	8.6	2.6	1915	Oconto, Wis.
4	214723		Ga. s.	Orwood	9	6	39.9	14.0	3.6	1917	Alameda, Calif.
5	155149		Ga. s.	Osago	19	12	47.0	16.7	3.7	1902	Biloxi, Miss.
6	155076		Ga. s.	Oscar	7	6	32.0	11.4	4.0	1883	Freeport, N. Y.
7	221327		Ga. s.	Oscar II	9	7	32.2	10.0	4.8	1916	Lavallette, N. J.
8	155161		Ga. s.	Oscar C.	10	7	45.2	12.5	3.0	1903	Morgan City, La.
9	212578		Ga. s.	Oscar J II	21	14	50.5	15.4	4.0	1914	Westlake, La.
10	211526		Ga. s.	Oscar the Oyster	10	8	37.0	11.5	4.2	1912	Atlantic City, N. J.
11	215820		Ga. s.	Oscar Gordon	17	15	43.8	14.0	4.0	1917	Crittenden, Va.
12	155132		Ga. s.	Osceola	49	44	71.6	19.8	8.1	1901	Milton, Fla.
13	206373		Ga. s.	Osceola	13	9	50.4	12.6	3.8	1909	Tottenville, N. Y.
14	209436		Ga. s.	Osceola	44	43	60.0	17.0	3.5	1911	St. Augustine, Fla.
15	214578	LGND	Ga. s.	Osceola II	19	17	48.3	12.9	4.0	1905	New York, N. Y.
16	213462		Ga. w.	Osha Ruth	9	9	45.0	10.0	2.4	1915	Millersport, Ohio
17	226076		Ga. s.	Oso	14	7	37.0	14.9	4.8	1926	New Orleans, La.
18	155222		Ga. s.	Ospray	11	10	37.4	13.2	4.8	1888	West Creek, N. J.
19	155446		Ga. s.	Osprey	19	11	48.6	16.1	6.5	1902	Dennysville, Me.
20	204370		Ga. s.	Osprey	14	9	46.6	9.5	5.1	1907	Millbridge, Me.
21	211183		Ga. s.	Osprey	12	9	40.0	13.0	4.0	1913	Greenport, N. Y.
22	213903		Ga. s.	Osprey	25	16	50.7	14.4	5.4	1915	Fairhaven, Conn.
23	214575		Ga. s.	Osprey	8	7	33.8	8.3	3.8	1906	Ballard, Wash.
24	215441		Ol. s.	Osprey	24	9	55.1	13.7	5.2	1917	East Machias, Me.
25	215882		Ga. s.	Osprey	49	18	67.6	18.5	6.2	1917	Oakland, Calif.
26	216505		Ga. s.	Osprey	12	11	41.0	12.0	4.0	1918	Shakun, Alaska
27	216746		Ga. s.	Osprey	10	7	36.5	9.3	5.0	1918	Stuquaimish, Wash.
28	218152		Ol. s.	Osprey	34	23	59.8	16.5	6.3	1918	Rochester, N. Y.
29	208618		Ga. s.	Osrice	14	12	47.5	13.0	4.5	1911	Angelen, N. J.
30	202201		Ol. s.	OSSINING	63	43	74.0	18.5	6.0	1905	Nowburgh, N. Y.
31	226756		Ol. s.	Ostrander	9	6	36.2	12.6	3.6	1927	Astoria, Ore.
32	212518		Ga. s.	Oswegatchie	12	8	39.0	10.6	4.2	1914	Chicago, Ill.
33	223672	MFKT	Ol. s.	OSWEGO SOCONY	1,199	753	252.9	40.1	12.8	1924	Chester, Pa.
34	214943		Ga. s.	Otis	6	5	34.8	9.8	3.9	1915	Westerly, R. I.
35	211313		Ga. s.	Ottawa	10	9	38.3	10.2	3.9	1913	Holland, Mich.
36	212278		Ol. s.	OTTAWA	75	70	57.4	17.5	6.0	1914	Ferrysburg, Mich.
37	211197		Ga. s.	Otter	15	10	41.0	12.7	6.1	1913	Los Angeles, Calif.
38	211853		Ga. s.	Otter	8	5	35.1	11.8	3.0	1913	Abbeville, La.
39	225668		Ga. w.	Otter	26	5	62.8	14.4	2.2	1925	Vicksburg, Miss.
40	204329		Ga. s.	Otto	14	9	46.0	8.8	4.5	1896	Morris Heights, N. Y.
41	206741		Ga. w.	Otto	16	15	50.0	12.6	2.8	1909	Kansas City, Kans.
42	211211		Ga. s.	Ouida	12	8	43.6	11.3	3.0	1913	Galveston, Tex.
43	207525		Ga. s.	Oulu	11	10	38.3	9.8	4.3	1910	Douglas, Alaska
44	213134		Ga. s.	Outer Harbor	12	9	34.6	9.8	4.4	1915	Chicago, Ill.
45	208009		Ga. s.	Ove	16	10	38.0	11.8	4.6	1910	Seattle, Wash.
46	225510		Ga. s.	Overland	21	10	52.3	12.0	5.6	1925	Beals, Mo.
47	216517		Ga. s.	Overseer	11	7	37.6	9.6	3.4	1918	Chincoteague, Va.
48	217700		Ga. s.	Over The Top	7	6	25.8	10.0	4.0	1919	Stanwood, Wash.
49	220304		Ga. s.	Over The Top	48	39	63.0	16.2	6.9	1920	Seattle, Wash.
50	214830		Ga. s.	Over The Waves	25	7	50.5	14.8	7.1	1917	Friendship, Me.
51	227272		Ga. s.	Ovidia	9	6	30.5	9.2	4.2	1928	Seattle, Wash.
52	155378		Ga. s.	Owl	14	6	47.6	12.4	3.8	1900	Bridgeport, Conn.
53	205897		Ga. w.	Owl	13	11	57.7	11.6	2.3	1908	Bellaire, Ohio
54	207151		Ga. s.	Owl	14	10	47.5	11.0	4.4	1910	Seattle, Wash.
55	208441		Ga. s.	Owl	15	5	45.4	13.2	3.7	1911	Alameda, Calif.
56	208726		Ga. s.	Owl	47	28	60.6	20.3	6.5	1911	North Bend, Ore.
57	222081		Ga. s.	Owl	11	7	41.8	14.0	3.7	1922	Los Angeles, Calif.
58	200353		Ga. s.	Oxalis	25	16	52.7	18.5	4.6	1903	Biloxi, Miss.
59	155433		Ga. s.	Oyster	5	5	20.2	11.6	3.8	1901	Osterville, Mass.
60	213475		Ga. s.	Oystorette	12	10	42.0	12.0	2.5	1910	Inwood, N. Y.
61	211058		Ol. s.	Oysterman	13	8	39.2	12.4	4.6	1913	Tacoma, Wash.
62	211635		Ol. s.	Oysterman	30	16	50.2	17.6	5.1	1913	Crittenden, Va.
63	19366		Ga. s.	Oyster Plant	13	12	54.0	15.4	3.7	1872	Mobile, Ala.
64	200534		Ga. s.	Oyston	15	10	50.0	13.0	4.2	1903	Pocomoke City, Md.
65	224382		Ga. s.	Ozark	8	7	30.5	7.7	3.2	1924	Augusta, Ark.
66	227023		Ga. s.	P. F. No. 1	9	6	38.8	9.3	4.3	1911	Bayonne, N. J.
67	216736		Ga. s.	P. F. No. 2	8	6	37.5	10.4	4.4	1917	Long Island City, N. Y.
68	150934		Ga. s.	P. F. No. 3	14	10	54.0	11.2	4.7	1902	Baltimore, Md.
69	217549		Ga. s.	P. F. No. 4	12	8	41.9	10.0	4.5	1909	do.

¹ Formerly ga. s. Rochester.
² Formerly ga. s. May Boe.

³ Formerly ga. s. See and See.
⁴ Formerly ga. s. Petrolia No. 2.

Line No.	Service	Crew	Horse-power	Name of owner	Home port	Address of owner
1	Frt.	3	25	Wm. T. Cumings.....	Annapolis, Md.....	Mayo, Md.
2	Frt.	1	12	Cloveland Davis.....	Beaufort, N. C.....	Harkers Island, N. C.
3	Fsh.	3	12	Charles Follett.....	Milwaukee, Wis.....	Oconto, Wis.
4	Frt.	1	40	Wm. J. Albach.....	San Francisco, Calif.....	Oakland, Calif.
5	Fsh.	4	24	Martin Fountain, jr.....	Gulfport, Miss.....	Biloxi, Miss.
6	Msc.	2	10	Francis Dennis.....	New York, N. Y.....	Oyster Bay, N. Y.
7	Pas.	1	15	Warren A. Reed.....	Capo Charles, Va.....	Nassawadox, Va.
8	Fsh.	2	24	Clomaro J. Watkins.....	New Orleans, La.....	Berwick, La.
9	Tow.	1	110	Jacob Jacobson.....	Galveston, Tex.....	2311 1/2 Avenue C.
10	Frt.	1	14	Sooy Oyster Co. (N. J.).....	Philadelphia, Pa.....	328 North Rhode Island Avenue, Atlantic City, N. J.
11	Frt.	1	33	U. S. Shipping Board.....	Norfolk, Va.....	
12	Fsh.	9	b 24	Warren Fish Co. (Fla.).....	Pensacola, Fla.....	Bagton Street Wharf.
13	Pas.	1	23	Island Bay Corporation (N. Y.).....	New York, N. Y.....	West Island, Bay Shore, N. Y.
14	Frt.	3	45	F. S. Allen.....	Jacksonville, Fla.....	Foot Newman Street.
15	Pas.	2	25	Henry A. LaChicotte.....	New York, N. Y.....	Waverly Mills, S. C.
16	Tow.	1	20	William Rakko.....	Pittsburgh, Pa.....	Kanauga, Ohio.
17	Fsh.	2	30	San Patricio Canning Co.....	Corpus Christi, Tex.....	Aransas Pass, Tex.
18	Pas.	2	40	R. W. Muller.....	Perth Amboy, N. J.....	365 East Avenue.
19	Frt.	2	30	Otis Sturks.....	Eastport, Me.....	Lubec, Me.
20	Frt.	2	40	Ernest A. Murphy.....	Bar Harbor, Me.....	Bernard, Me.
21	Frt.	2	20	John Vail.....	New York, N. Y.....	East Marlon, N. Y.
22	Fsh.	3	50	Burke Fish Co.....	Astoria, Oreg.....	
23	Tow.	1	10	E. H. Short.....	Seattle, Wash.....	Friday Harbor, Wash.
24	Frt.	4	30	Rosario Lanza.....	Boston, Mass.....	345 Hanover Street.
25	Fsh.	2	170	Alaska Packers Association (Calif.).....	San Francisco, Calif.....	111 California Street.
26	Fsh.	2	25	George Demmert.....	Wrangell, Alaska.....	Klawack, Alaska.
27	Fsh.	2	16	Joe Wulla.....	Seattle, Wash.....	3033 West Fifty-eighth Street.
28	Tow.	3	125	Allen N. Spooner & Son (N. Y.).....	New York, N. Y.....	Pier 11, North River.
29	Pas.	1	30	Howard N. Smith.....	Philadelphia, Pa.....	1277 Washington Street, Cape May, N. J.
30	Pas.	8	100	Turley Green.....	Memphis, Tenn.....	Box 1318.
31	Tow.	2	40	Ostrander Railway & Timber Co. (Wash.).....	Portland, Oreg.....	Mohawk Building.
32	Pas.	1	24	James D. Hallahan.....	Chicago, Ill.....	10142 Avenue M.
33	Tnk.	16	b 700	Standard Transportation Co. (Del.).....	New York, N. Y.....	26 Broadway.
34	Fsh.	1	18	Hjalmar Johnson.....	Newport, R. I.....	32 Russell Avenue.
35	Pas.	1	30	Joseph Jesiek.....	Grand Haven, Mich.....	Holland, Mich.
36	Pas.	4	55	Cleveland-Cliff Iron Co. (Ohio).....	Marquette, Mich.....	Munising, Mich.
37	Tow.	2	b 55	San Pedro Transportation Co. (Calif.).....	Los Angeles, Calif.....	Fifth Street Landing.
38	Fsh.	2	20	R. P. Smith.....	Port Arthur, Tex.....	Box 252.
39	Tow.	4	25	Houston Brothers.....	Baton Rouge, La.....	Box 401, Vicksburg, Miss.
40	Pas.	1	22	Edward J. Tighe.....	Philadelphia, Pa.....	Gloucester, N. J.
41	Tow.	3	40	V. H. Essen.....	St. Louis, Mo.....	Jefferson City, Mo.
42	Pas.	1	45	Southern Pacific Co. (Tex.).....	Galveston, Tex.....	
43	Fsh.	2	18	W. F. Reichweln.....	Wrangell, Alaska.....	
44	Pas.	1	32	Myrtle Korson.....	Chicago, Ill.....	5444 Gale Avenue.
45	Fsh.	2	40	J. R. Heckman.....	Ketchikan, Alaska.....	
46	Cod.	3	880	Eugene Lizotte.....	Boston, Mass.....	Stafford Road, Tiverton, R. I.
47	Frt.	1	60	Connecticut Oyster Farms Co. (Conn.).....	Bridgeport, Conn.....	
48	Fsh.	2	15	B. A. Falnes.....	Seattle, Wash.....	Stanwood, Wash.
49	Fsh.	7	80	Premier Salmon Co. (Wash.).....	Juneau, Alaska.....	Cordova, Alaska.
50	Fsh.	2	36	Hibbs Fish Co. (Fla.).....	Tampa, Fla.....	St. Petersburg, Fla.
51	Fsh.	1	25	Crist Klokstad.....	Juneau, Alaska.....	
52	Drq.	3	60	Harry E. Lewis.....	New York, N. Y.....	Freeport, N. Y.
53	Tow.	1	18	Muskegon River Gravel Co. (Ohio).....	Cincinnati, Ohio.....	Beverly, Ohio.
54	Fsh.	8	50	Heinrich Packing Co. (Del.).....	Seward, Alaska.....	1123 L. C. Smith Building, Seattle, Wash.
55	Fsh.	1	40	Alaska Packers Association (Calif.).....	San Francisco, Calif.....	111 California Street.
56	Frt.	6	100	Louis B. Petar.....	do.....	Bolinas, Calif.
57	Fsh.	2	55	Hans Carstensen.....	Los Angeles, Calif.....	Redondo Beach, Calif.
58	Fsh.	4	22	John F. Joullan.....	Gulfport, Miss.....	161 Bonachi Avenue, Biloxi, Miss.
59	Fsh.	1	11	Manuel Pachico.....	Vineyard Haven, Mass.....	Edgartown, Mass.
60	Fsh.	1	30	Freeman Sprague.....	New York, N. Y.....	Inwood, N. Y.
61	Tow.	2	50	Delta V. Smyth.....	Seattle, Wash.....	819 Midway Street, Olympia, Wash.
62	Oys.	6	45	R. L. Miles.....	Norfolk, Va.....	827 Fairfax Avenue.
63	Fsh.	2	24	W. H. Delchamps.....	Mobile, Ala.....	Bayou la Batre, Ala.
64	Fsh.	3	40	S. S. Coston.....	Newport News, Va.....	Hampton, Va.
65	Frt.	1	12	R. A. Merryman.....	Memphis, Tenn.....	Des Arc, Ark.
66	Pas.	1	40	Private Ferries (N. Y.).....	New York, N. Y.....	24 State Street.
67	Pas.	2	32	do.....	do.....	Do.
68	Pas.	2	60	do.....	do.....	Do.
69	Pas.	2	30	do.....	do.....	Do.

^b Formerly ga. s. Petrolia No. 4.

Motor Vessels

Line No.	Official No.	Signal letters	Rig	Name of vessel	Tonnage		Register dimensions			When built	Where built
					Gross	Net	Length	Breadth	Depth		
1	216773		Ga. s.	P. F. No. 5	9	7	34.8	12.4	4.1	1918	Brook Haven, N. Y.
2	216116		Ga. s.	P. A. D. D. Co. No. 7	14	9	44.4	13.2	3.8	1916	Perth Amboy, N. J.
3	223905		Cl. s.	P. R. R. No. 16 (steel)	186	126	90.0	24.0	10.0	1924	Mariners Harbor, N. Y.
4	225950		Ol. s.	P. R. R. No. 15	95	64	71.0	19.0	9.9	1926	Newport News, Va.
5	225433	MGBD	Ol. s.	P. R. R. No. 18 (steel)	186	126	90.0	24.0	10.6	1925	do
6	225951		Ol. s.	P. R. R. No. 20	95	64	74.0	19.0	9.9	1926	do
7	225434	MGBF	Ol. s.	P. R. R. No. 20 (steel)	186	126	99.0	24.0	10.6	1925	do
8	150700		Ol. s.	P. C. Ronan	28	19	52.0	16.0	5.6	1895	Albany, N. Y.
9	215837		Ol. s.	P. W. McAdow	81	57	74.7	20.0	5.5	1917	Marco, Fla.
10	204002		Ga. s.	P. & B. No. 2	14	12	48.0	14.5	4.0	1907	Greenport, N. Y.
11	224100		Ol. s.	Pabco	16	5	45.0	12.7	5.1	1925	Oakland, Calif.
12	206582		Ga. s.	Pablo	15	10	49.3	15.2	4.1	1909	San Francisco, Calif.
13	130405		Ga. s.	Pacific	30	28	54.2	15.3	6.1	1893	Baltimore, Md.
14	202717		Ga. s.	Pacific	31	22	56.3	12.3	3.1	1905	Coppermount, Alaska
15	207431		Ga. s.	Pacific	15	10	39.0	12.6	4.7	1910	Tacoma, Wash.
16	210973		Ga. s.	Pacific	20	13	46.3	12.0	3.9	1913	Anacortes, Wash.
17	215703		Ol. s.	Pacific	16	14	44.8	12.6	5.4	1910	San Diego, Calif.
18	222020		Ga. w.	Pacific	35	35	61.0	14.0	3.4	1921	Clinton, Iowa
19	223467		Ga. s.	Pacific	9	6	38.4	10.5	4.9		Unknown
20	225492		Ol. s.	Pacific	29	18	43.5	14.2	7.8	1926	Astoria, Ore.
21	226530		Ol. s.	Pacific	65	44	66.9	17.8	7.9	1927	Seattle, Wash.
22	227246		Ol. s.	Pacific	84	57	73.0	18.7	8.6	1928	Los Angeles, Calif.
23	228127		Ga. s.	Pacific	27	13	51.0	16.5	4.3	1928	Pascagoula, Miss.
24	223383		Ga. s.	Packard	16	11	53.0	11.2	4.1	1923	Memphis, Tenn.
25	228107		Ga. s.	Paddy Craig	9	6	32.8	9.8	5.0	1928	Tacoma, Wash.
26	228074		Ga. w.	Paducah	60	56	64.3	30.0	3.6	1928	Metropolis, Ill.
27	205431		Ga. s.	Pal	6	5	33.0	8.4	3.5	1908	New York, N. Y.
28	220176		Ga. s.	Pal	12	10	39.6	12.2	4.2	1920	Noank, Conn.
29	226036		Ol. s.	Pal	71	36	66.9	19.0	8.6	1926	Los Angeles, Calif.
30	226799		Ga. w.	Pal	16	16	47.5	10.0	1.8	1923	West Hickory, Pa.
31	227606		Ga. s.	Pal	14	11	44.5	13.5	3.3	1928	Greenwich, Conn.
32	228540		Ga. s.	Pal	8	5	37.0	11.6	3.0	1927	Biloxi, Miss.
33	150829		Ga. s.	Palacea	12	8	44.0	12.0	4.9	1899	Cramer Hill, N. J.
34	160824		Ga. s.	Paladin	30	20	58.2	15.4	9.0	1899	Brooklyn, N. Y.
35	223683		Ga. s.	Palisades	15	10	50.7	12.5	4.7	1918	Long Beach, Calif.
36	214573		Ga. s.	Palm	9	6	61.0	14.0	2.1	1916	Palm Valley, Fla.
37	224121		Ol. s.	Palm	17	12	45.0	14.0	3.7	1924	Harvey, La.
38	225454		Ol. s.	Palm	9	6	35.5	10.0	4.7	1926	Seattle, Wash.
39	225087		Ga. s.	Palmer	11	5	34.1	11.0	3.7	1925	Houma, La.
40	226309		Ga. s.	Palmer	44	31	54.1	22.9	4.3	1927	Valparaiso, Fla.
41	227024		Ol. s.	Palmer	26	18	43.0	13.0	5.5	1926	Sturgeon Bay, Wis.
42	217627		Ga. s.	Palmer B	8	6	30.6	9.2	4.9	1919	Port Stanley, Wash.
43	225723		Ol. s.	PALMETTO	252	171	129.4	35.1	9.5	1926	Charleston, S. C.
44	228314		Ga. s.	Paloma	13	11	33.7	11.6	4.3	1927	Regla, Cuba
45	225820		Ol. s.	Palomar	72	41	78.8	19.0	7.2	1926	San Diego, Calif.
46	213084		Ga. s.	Parolico	10	7	32.2	10.9	3.6	1915	Davis, N. C.
47	222764		Ga. s.	Pan-Am	9	6	33.4	10.8	4.4	1923	Arlington, N. Y.
48	208004		Ol. s.	Panama	21	14	46.7	14.1	5.9	1911	San Francisco, Calif.
49	208513		Ol. s.	Panama	51	35	68.7	17.5	8.1	1911	Seattle, Wash.
50	208810		Ga. s.	Panama	10	7	41.2	11.2	4.9	1912	San Francisco, Calif.
51	213276		Ga. s.	Panama	41	29	55.7	20.4	5.5	1915	West Norfolk, Va.
52	211675		Ga. s.	Pan-America	53	47	55.5	17.9	7.9	1913	Carlstadt, N. J.
53	225662		Ga. s.	Pan American	41	22	71.9	19.2	4.3	1926	Biloxi, Miss.
54	213605		Ga. s.	Panazone	10	7	44.4	10.8	3.2	1915	Vallejo, Calif.
55	225336		Ol. s.	Pandora	9	6	34.8	11.2	4.1	1926	Newport Beach, Calif.
56	150503		Ga. s.	Pansy	8	5	37.5	11.3	3.9	1890	Patchogue, N. Y.
57	206902		Ol. s.	Pansy	20	16	43.5	14.5	6.1	1909	Astoria, N. Y.
58	215730		Ga. w.	Pansy	20	16	46.0	11.7	2.6	1917	Newport, Ark.
59	223922		Ga. s.	Pansy	41	28	58.0	15.7	7.5	1924	Glg Harbor, Wash.
60	224655		Ga. s.	Pansy	14	8	41.8	9.6	3.2	1916	Freeport, Tex.
61	200673		Ga. s.	Panther	9	6	36.0	9.7	3.9	1904	Astoria, Ore.
62	204141		Ga. s.	Panther	14	9	55.8	11.8	3.8	1907	Bolivar, Tex.
63	213732		Ga. s.	Panther	11	10	34.8	9.3	3.5	1915	Garden Island, Mich.
64	214765		Ga. s.	Panther	39	30	56.2	15.1	6.9	1917	Tacoma, Wash.
65	205028		Ga. s.	Pantoesel	17	10	36.0	14.4	6.0	1908	Friendship, Me.
66	225479		Ol. s.	Paolina	60	19	78.6	19.3	8.3	1926	Essex, Mass.

1 Formerly ga. s. Vacuum.
 2 Formerly ga. s. Dow No. 1.
 3 Formerly ga. s. Eftierpie.

4 Formerly ga. w. Lola G.
 5 Formerly Cuban ga. s. Paloma.
 6 Formerly ga. s. Bobbylu.

Line No.	Service	Crew	Horse-power	Name of owner	Home port	Address of owner
1	Pas.	2	32	Private Ferrles (N. Y.)	New York, N. Y.	24 State Street.
2	Frt.	2	120	Perth Amboy Dry Dock Co. (N. J.)	Perth Amboy, N. J.	Front and Broad Streets.
3	Tow.	6	575	Pennsylvania R. R. Co. (Pa.)	New York, N. Y.	Pennsylvania Station.
4	Tow.	6	150	do	do	Do.
5	Tow.	4	b 750	do	do	Do.
6	Tow.	6	150	do	do	Do.
7	Frt.	6	b 750	do	do	Do.
8	Tow.	4	120	John E. Matton & Son (N. Y.)	Albany, N. Y.	Third Street, Waterford, N. Y.
9	Frt.	3	45	Henry Quednau	Tampa, Fla.	
10	Oys.	2	18	John C. F. Shepard	Providence, R. I.	205 Thames Street, Bristol, R. I.
11	Tow.	1	100	J. M. Atthowe	San Francisco, Calif.	Pier 9.
12	Frt.	1	50	San Francisco Bridge Co. (Calif.)	do	14 Montgomery Street.
13	Frt.	2	50	United States Fuel Co. (N. J.)	New York, N. Y.	144 River Road, Delawanna, N. J.
14	Msc.	1	50	J. B. Caro & Co. (Alaska)	Juneau, Alaska	
15	Fsh.	7	20	Booth Fisheries Co. (Del.)	Seattle, Wash.	Pier 11B, foot Wall Street.
16	Fsh.	1	30	Edward Lynch	Ketchikan, Alaska	
17	Fsh.	2	35	James C. Garcia	San Diego, Calif.	3902 Florida Street.
18	Tow.	1	140	St. Louis Material & Supply Co. (Mo.)	St. Louis, Mo.	314 North Fourth Street.
19	Fsh.	2	40	Otto Pedersen	New York, N. Y.	Ulmer Park (B).
20	Fsh.	2	45	John Sommerset	Astoria, Oreg.	284 Thirty-fourth Street.
21	Fsh.	10	135	Ole Larsen	Seattle, Wash.	1902 Tenth Avenue W.
22	Fsh.	10	b 210	George Stanovich	Los Angeles, Calif.	362 Eleventh Street, San Pedro, Calif.
23	Fsh.	5	38	M. M. Flechas	Gulfport, Miss.	Pascagoula, Miss.
24	Pas.	1	40	Herman G. Lynn	Memphis, Tenn.	180 South Front Street.
25	Tow.	1	100	Jennie Olson	Tacoma, Wash.	450 Middle Waterway.
26	Pas.	3	75	Metropolis-Padueah Ferry Co.	St. Louis, Mo.	Metropolis, Ill.
27	Pas.	1	33	Randolph T. Windle	New York, N. Y.	One hundred and fortieth Street and Hudson River.
28	Fsh.	2	25	Frank Maria	New London, Conn.	9 Magnolia Court.
29	Fsh.	8	b 120	Anton Kordich	Los Angeles, Calif.	1102 Center Street, San Pedro, Calif.
30	Tow.	1	b 23	C. C. Kettering	Pittsburgh, Pa.	Apollo, Pa.
31	Msc.	2	60	Samuel Pederson	Bridgeport, Conn.	22 Meade Avenue, East Port Chester, Conn.
32	Fsh.	1	18	Joseph Despauz	New Orleans, La.	Empiro, La.
33	Tow.	3	25	Maryland Dry Dock Co. (Md.)	Baltimore, Md.	South Station, Box 101.
34	Msc.	3	125	John La Joe	New York, N. Y.	Jersey City, N. J.
35	Pas.	2	50	Morris Pleasure Fishing (Calif.)	Los Angeles, Calif.	607 Euclid Street, Santa Monica, Calif.
36	Pas.	1	20	Norman R. Fitz-Hugh	Miami, Fla.	West Palm Beach, Fla.
37	Fsh.	3	50	Southern Shell Fish Co. (La.)	New Orleans, La.	Harvey, La.
38	Fsh.	2	10	Andreas Thomason	Seattle, Wash.	Silverdale, Wash.
39	Fsh.	2	40	E. L. Belanger	New Orleans, La.	Houma, La.
40	Frt.	2	b 24	James Parrish	Pensacola, Fla.	Valparaiso, Fla.
41	Fsh.	5	b 45	Alfred P. Shellswick	Milwaukee, Wis.	Washington Island, Wis.
42	Pas.	2	21	George K. Steel	Seattle, Wash.	Ketchikan, Alaska.
43	Fer.	12	b 360	Cooper River Ferry Commission (S. C.)	Charleston, S. C.	
44	Fsh.	4	8	J. W. Frodrley	Tampa, Fla.	206 Pierce Street.
45	Tow.	4	240	Star & Crescent Boat Co.	San Diego, Calif.	Foot Broadway.
46	Frt.	1	12	State of North Carolina	Beaufort, N. C.	Morehead City, N. C.
47	Pas.	1	28	John Angus MacKenzie	New York, N. Y.	West New Brighton, N. Y.
48	Tow.	1	b 125	Harbor Tug & Barge Co.	San Francisco, Calif.	Mission St. Wharf.
49	Fsh.	12	100	Henry Austrem	Seattle, Wash.	3409 Thirteenth Avenue W.
50	Fsh.	1	35	Steve Canepa	San Francisco, Calif.	Monterey, Calif.
51	Frt.	4	50	George A. Philpotts	Norfolk, Va.	Moblack, Va.
52	Pas.	4	65	John Weller	New York, N. Y.	Patterson Avenue, Carlstadt, N. J.
53	Pas.	0	100	Pete Skrmetta	Gulfport, Miss.	1530 East Howard Avenue, Biloxi, Miss.
54	Fsh.	1	40	Frank S. Green	San Francisco, Calif.	Lindsay, Calif.
55	Pas.	2	25	C. F. Stancliff	Los Angeles, Calif.	Box 543, Balboa, Calif.
56	Fsh.	1	25	Salvatore Gambardella	New Haven, Conn.	428, Chaple Street.
57	Pas.	2	60	Percy Black	New York, N. Y.	Bayonne, N. J.
58	Tow.	1	20	Pearl City Packet Co. (Ark.)	Memphis, Tenn.	Newport, Ark.
59	Fsh.	5	50	Buchan & Helman Packing Co. (Wash.)	Ketchikan, Alaska	Port Armstrong, Alaska.
60	Tow.	2	45	Gulf Coast Shell & Cement Co. (Tex.)	Galveston, Tex.	Palacios, Tex.
61	Fsh.	1	20	Astoria & Puget Sound Canning Co. (Wash.)	Seattle, Wash.	Bellingham, Wash.
62	Pas.	1	60	Thomas Nini	Galveston, Tex.	1015 Avenue B.
63	Fsh.	3	21	Peter Nelsen	Grand Haven, Mich.	St. James, Mich.
64	Frt.	2	85	Bellingham Canning Co. (Wash.)	Seattle, Wash.	Bellingham, Wash.
65	Cod.	4	16	Corlissrowley	Jonesport, Me.	
66	Cod.	12	100	Schooner Paolina (Mass.)	Gloucester, Mass.	Fort Wharf.

¹ Formerly ga. s. Mount Tacoma.

* Sold to Libbie Imogene Snow, 201 Humboldt Street, Brooklyn, N. Y., but not yet redocumented.

Line No.	Official No.	Signal letters	Rig	Name of vessel	Tonnage		Register dimensions			When built	Where built
					Gross	Net	Length	Breadth	Depth		
					Feet						
1	210921		Ga. s.	Papoose	12	5	43.0	14.5	3.2	1913	Chuckatuck, Va.
2	217031		Ga. s.	Papyrus	6	5	31.0	8.8	4.0	1913	Muskegon, Mich.
3	225509		Ol. s.	Paradise	51	34	59.2	16.2	7.5	1920	Anacortes, Wash.
4	224405		Ol. s.	Paragon	83	60	80.1	18.6	8.9	1925	Seattle, Wash.
5	223541		Ol. w.	Paragon	18	18	67.0	16.0	2.1	1929	Clarrington, Ohio.
6	224866		Ol. s.	Paramount	42	28	58.6	15.3	7.5	1925	Tacoma, Wash.
7	214121		Ga. s.	Paret	20	16	47.4	11.4	4.9	1916	Fort Washington, Md.
8	223090		Ga. s.	Parker	29	17	55.0	15.5	5.2	1923	Wake, Va.
9	207847		Ga. s.	Parker W	11	10	35.5	13.6	5.6	1910	Friendship, Mo.
10	223553		Ga. s.	Parkins	107	66	107.0	23.6	8.3	1923	Pocomoko City, Md.
11	211090		Ga. s.	Parrot	25	17	48.6	14.0	5.8	1913	Seattle, Wash.
12	214774		Ga. s.	Parthenia D.	26	17	53.5	16.4	4.4	1917	West Norfolk, Va.
13	203688		Ga. s.	Parthia	13	8	46.0	11.0	4.0	1906	Winslow, Wash.
14	221990		Ga. s.	Pasquale	10	8	36.9	11.9	3.7	1917	Sea Isle City, N. J.
15	204518		Ga. s.	Pastime	66	45	83.6	16.2	5.8	1907	Baltimore, Md.
16	205427		Ga. s.	Pastime	20	16	46.7	14.0	4.0	1908	Greenport, N. Y.
17	205620		Ga. s.	Pastime	11	11	39.8	10.5	7.9	1908	Orange, Tex.
18	213545		Ga. s.	Pastime	20	14	36.0	8.0	2.8	1915	Keithsburg, Ill.
19	150942		Ga. s.	Pat	16	10	60.0	12.0	4.8	1902	Mobile, Ala.
20	224038		Ga. s.	Pat	7	5	33.6	8.0	2.5	1924	Vicksburg, Miss.
21	150874		Ga. s.	Patent	11	10	34.5	13.5	5.2	1900	Brooklyn, N. Y.
22	200157		Ga. s.	Pathfinder	13	13	42.6	14.8	5.4	1903	Gloucester, Mass.
23	202225		Ga. s.	Pathfinder	13	13	36.6	9.4	4.2	1905	Manitowoc, Wis.
24	209919		Ga. s.	Pathfinder	8	5	34.2	9.0	4.0	1912	Seattle, Wash.
25	211343		Ga. s.	Pathfinder	14	12	38.4	13.8	4.4	1913	Sayville, N. Y.
26	223639		Ga. s.	Patience	14	11	33.4	12.7	5.5	1929	Bridgeton, N. J.
27	216623		Ga. s.	Patmos	24	16	44.8	13.6	5.9	1918	Tacoma, Wash.
28	204220		Ga. s.	Patricia	21	17	60.1	11.0	5.0	1907	New York, N. Y.
29	208988		Ga. s.	Patricia	18	15	43.2	12.0	4.0	1911	Houliam, Wash.
30	202668	KVDN	Ol. s.	PATRICK J. O'HARA	290	173	120.6	22.0	12.9	1905	Quincy, Mass.
31	216570		Ga. s.	Patrol	30	7	64.6	15.9	5.3	1918	East Machias, Me.
32	209243		Ga. s.	Patrol	14	12	41.3	14.0	3.7	1911	New Haven, Conn.
33	214613		Ga. s.	Patrol	9	7	34.9	9.3	3.8	1916	Shino, Wash.
34	220697		Ga. s.	Patrol	33	14	65.6	16.2	5.8	1920	East Machias, Me.
35	209000	LCBW	Ga. s.	Patsy	228	92	94.0	24.6	7.6	1911	North Bend, Oreg.
36	222173		Ga. s.	Patsy	6	5	31.0	10.1	3.2	1922	Millford, Del.
37	221220	MFQJ	Ol. s.	Patterson	580	402	168.1	27.3	18.8	1882	Brooklyn, N. Y.
38	223239		Ga. w.	Pattie T.	32	32	65.8	14.0	2.4	1923	Frankfort, Ky.
39	217823		Ga. s.	Pattie May	30	16	58.6	15.3	4.8	1919	Crittenden, Va.
40	223364		Ga. s.	Patty	28	14	47.1	16.0	7.0	1923	Pensacola, Fla.
41	210079		Ga. s.	Paul D.	6	6	32.0	8.5	4.0	1911	Manitowoc, Wis.
42	220888		Ol. s.	Paul G.	14	10	46.8	13.0	5.0	1918	Long Beach, Calif.
43	224677		Ga. p.	Paul L.	5	5	35.0	10.0	2.2	1924	Somerville, Ala.
44	225418		Ol. s.	Paul L.	62	42	65.4	17.6	8.0	1926	Hg Harbor, Wash.
45	209027		Ga. s.	Paul Jones	10	8	45.0	11.0	4.6	1911	Poquoson, Va.
46	208416		Ol. s.	Paul Martin	13	9	42.7	12.3	4.0	1910	San Francisco, Calif.
47	150801		Ga. s.	Paul Raymond	12	10	47.8	13.0	3.0	1898	Freeport, N. Y.
48	150923		Ga. s.	Paul C. Joslin	30	16	54.4	19.0	5.0	1901	Dorchester, N. J.
49	3203		Ga. s.	Paul E. Durand	21	10	68.0	17.0	4.6	1884	Barren Creek Springs, Md.
50	224483		Ga. s.	Paula H.	11	7	40.5	10.2	4.1		Unknown
51	150700		Ga. s.	Pauline	10	10	32.3	13.2	4.6	1893	Bridgeport, Conn.
52	214825		Ga. s.	Pauline	9	5	33.6	9.2	3.9		Norfolk, Va.
53	220381		Ga. s.	Pauline	7	6	37.3	12.0	3.0	1910	St. Ignace, Mich.
54	225485		Ga. s.	Pauline	10	6	32.6	11.7	4.0	1923	Darlen, Ga.
55	226942		Ga. w.	Pauline	14	9	48.0	11.0	2.0	1927	Louisville, Ky.
56	227404		Ga. s.	Pauline	9	6	34.1	10.0	4.6	1928	Seattle, Wash.
57	213012		Ga. s.	Pauline H.	36	34	58.8	18.0	3.5	1915	St. Augustine, Fla.
58	217059		Ol. s.	Pauline McJoon.	23	14	54.2	14.2	5.8	1911	Friendship, Me.
59	225139		Ol. s.	Pauline M. Boland	59	21	75.8	18.8	8.1	1925	Thomaston, Me.
60	204842		Ga. s.	Pausch Bros. No. 2	11	8	46.0	13.5	2.5	1907	Bay Shore, N. Y.
61	209808		Ga. s.	Pazaza	13	12	35.8	9.4	3.3	1905	West De Pere, Wis.
62	218773		Ga. s.	Peacock	8	6	34.8	9.1	4.0	1919	Quiliceno, Wash.
63	222043		Ga. s.	Peacock	9	7	37.3	9.5	3.6	1918	Philadelphia, Pa.

¹ Formerly ga. s. Helen D. Lane.

² Formerly ga. s. Minnie R.

³ Formerly st. s. Dolphin.

⁴ Formerly st. s. Spray.

⁵ Formerly C. and G. S. st. s. Patterson.

Line No.	Service	Crew	Horse-power	Name of owner	Home port	Address of owner
1	Oys.	4	35	W. R. James.....	Newport News, Va.	Mobjaek, Va.
2	Tow.	1	18	Central Transportation Co. (Ind.).....	Grand Haven, Mich.	1051 Insurance Exchange Building.
3	Fsh.	3	90	San Juan Fishing & Packing Co. (Wash.).....	Seattle, Wash.	Foot Stacy Street.
4	Fsh.	15	165	P. A. Jacobsen.....	Ketchikan, Alaska.	Box 205, Bellevue, Wash.
5	Tow.	1	b 100	Ohio Valley Sand Co. (W. Va.).....	Pittsburgh, Pa.	764 Maple Avenue, New Martinsville, W. Va.
6	Fsh.	8	60	Joseph Mjileh.....	Tacoma, Wash.	2223 North Twenty-ninth Street.
7	Frt.	2	18	H. L. Cranford.....	Alexandria, Va.	Wellington Villa, Va., R. F. D. 1.
8	Frt.	2	40	S. C. Corbin.....	Crisfield, Md.	Pino Street.
9	Fsh.	2	14	James T. O'Connell.....	Nowport, R. I.	89 Long Wharf.
10	Fsh.	1	b 200	Beaufort Fish-Serap & Oil Co. (N. C.).....	Beaufort, N. C.	Elkins Building.
11	Fsh.	3	40	International Packing Co. (Wash.).....	Seattle, Wash.	Colman, Building.
12	Frt.	3	50	H. L. Deans.....	Norfolk, Va.	Churchland, Va.
13	Pas.	1	110	Percy Lermond.....	Seattle, Wash.	4633 Forty-fourth Avenue S.
14	Pas.	1	35	J. Milton Whitaker.....	Philadelphia, Pa.	Goshen, N. J.
15	Pas.	4	160	E. J. F. Wrangel *.....	do.	466 North Seventh Street.
16	Pas.	1	40	Frank M. Howe.....	St. Augustine, Fla.	Box 914.
17	Msc.	2	25	U. S. Shipping Board.....	Port Arthur, Tex.	
18	Frt.	1	10	Bennie Veach.....	Chicago, Ill.	Keithsburg, Ill.
19	Tow.	6	120	Oliver H. Powell.....	Mobile, Ala.	100 North Royal Street.
20	Fsh.	2	30	E. J. Platto Fisheries.....	Baton Rouge, La.	Vicksburg, Miss.
21	Pas.	2	32	Henry E. Northup.....	New York, N. Y.	72 Ridgewood Avenue (B).
22	Cod	5	24	Mary E. Placencia.....	Gloucester, Mass.	10 Winchester Street.
23	Fsh.	3	20	Charles C. Heald.....	Milwaukee, Wis.	Balleys Harbor, Wis.
24	Fsh.	1	b 27	W. D. Wandling.....	Seward, Alaska.	Anchorage, Alaska.
25	Msc.	1	48	Albert C. Kahler.....	New York, N. Y.	45 Maple Avenue, Bay Shore, N. Y.
26	Fsh.	1	20	Albert H. Robinson.....	Philadelphia, Pa.	400 Irving Avenue, Bridgeton, N. J.
27	Fsh.	6	35	Everett Pacific Fisheries Co. (Wash.).....	Seattle, Wash.	Everett, Wash.
28	Plt.	2	24	Game, Fish, and Oyster Commission.....	Corpus Christi, Tex.	Rockport, Tex.
29	Plt.	2	30	L. Kane.....	Juneau, Alaska.	Hoonah, Alaska.
30	Cod.	21	500	O'Hara Bros. Co. (Mass.).....	Boston, Mass.	22 Fish Pier.
31	Frt.	2	60	Booth Fisheries Sardine Co. (Me.).....	Eastport, Me.	125 Water Street.
32	Fsh.	2	15	Theodore Chamberlain.....	New York, N. Y.	Mamaroneck, N. Y.
33	Msc.	1	7	Ted Sherzberg.....	Juneau, Alaska.	
34	Frt.	2	60	Booth Fisheries Sardine Co. (Me.).....	Eastport, Me.	125 Water Street.
35	Frt.	18	220	Umpqua Transportation Co. (Oreg.).....	Marshfield, Oreg.	Reedsport, Oreg.
36	Oys.	1	15	Robert M. Ewing.....	Wilmington, Del.	Frederica, Del.
37	Whl.	20	b 325	Northern Whaling & Trading Co. (N. Y.).....	San Francisco, Calif.	Oakland, Calif.
38	Tow.	3	32	Thomas R. Thomsson.....	Louisville, Ky.	Frankfort, Ky.
39	Frt.	2	60	A. F. Quinn.....	Norfolk, Va.	Hampton, Va.
40	Fsh.	6	24	Pensy Fisheries.....	Pensacola, Fla.	Box 670.
41	Frt.	2	14	George B. Daly.....	Milwaukee, Wis.	230 Reed Street.
42	Fsh.	2	45	Guy T. Griffith.....	Los Angeles, Calif.	Long Beach, Calif.
43	Frt.	2	8	W. E. Lynn.....	Nashville, Tenn.	316 West Water Street, Decatur, Ala.
44	Fsh.	9	100	Pasko Luketa.....	Seattle, Wash.	2009 West Sixty-third Street.
45	Frt.	2	24	C. A. Loockerman.....	Crisfield, Md.	Box 257.
46	Tow.	1	40	F. J. Lyon.....	San Francisco, Calif.	Alameda, Calif.
47	Oys.	1	25	Abram C. Whealey.....	New York, N. Y.	Baldwin, N. Y.
48	Oys.	6	36	Harrison Joslin.....	Philadelphia, Pa.	Newport, N. J.
49	Oys.	0	25	Howard McDaniels.....	do.	Leesburg, N. J.
50	Pas.	2	25	Frank R. Shaw.....	do.	Wildwood, N. J.
51	Frt.	1	16	John Gombar.....	Bridgeport, Conn.	410 Bond Street.
52	Frt.	1	45	Joseph A. Power.....	Savannah, Ga.	
53	Fsh.	1	18	Peter Truckey.....	Marquette, Mich.	St. Ignace, Mich.
54	Fsh.	32	30	Mrs. L. V. Thompson.....	Brunswick, Ga.	Odum, Ga.
55	Frt.	2	15	Eugene Greer.....	Louisville, Ky.	Battletown, Ky.
56	Fsh.	2	18	Arthur Edwards.....	Seattle, Wash.	509 West Seventieth Street.
57	Pas.	2	32	Marlo Co. (Fla.).....	St. Augustine, Fla.	
58	Frt.	2	30	Thorndike & Hix Lobster Co. (Me.).....	Rockland, Me.	McLoon's Wharf.
59	Cod	4	100	Dennis J. Boland.....	Boston, Mass.	164 Sheridan Avenue, Malden, Mass.
60	Oys.	3	32	Long Island Oyster Farms (N. Y.).....	do.	Northport, N. Y.
61	Fsh.	3	18	James Pedersen.....	Milwaukee, Wis.	Marinette, Wis.
62	Fsh.	2	16	J. L. McEvers.....	Seattle, Wash.	Box 102, Kirkland, Wash.
63	Pas.	1	30	William J. Taylor.....	Philadelphia, Pa.	3009 South Eighty-first Street.

* Formerly ga. s. Patty May.
 † Formerly ga. s. Bartie Bennett.

* Sold to Sinclair Refining Co., 45 Nassau Street, New York, N. Y., but not yet redocumented.

Line No.	Official No.	Signal letters	Rlg	Name of vessel	Tonnage		Register dimensions			When built	Where built
					Gross	Net	Length	Breadth	Depth		
							Feet	Feet	Feet		
1	150805		Ga. s.	Pearl	8	8	43.0	12.9	3.2	1898	Cedar Bayou, Tex.
2	150835		Ga. s.	Pearl	16	16	40.6	15.0	6.0	1899	Gloucester, Mass.
3	201005		Ga. s.	Pearl	10	5	34.4	12.4	5.7	1904	do
4	204971		Ol. s.	Pearl	22	15	49.0	13.9	5.2	1903	Port Angeles, Wash.
5	205801		Ol. s.	Pearl	27	18	58.4	10.6	3.9	1903	Dellsle, Miss.
6	206018		Ol. s.	Pearl	45	26	84.0	15.5	5.0	1909	Vancouver, Wash.
7	207052		Ga. s.	Pearl	8	8	38.4	10.5	2.6	1909	Morehead City, N. C.
8	208433		Ga. s.	Pearl	7	6	29.0	8.0	3.0	1905	Green Bay, Wis.
9	210779		Ga. s.	Pearl	7	5	33.0	8.5	3.7	1912	Wit, N. C.
10	224729		Ga. s.	Pearl	10	6	44.6	15.3	3.3	1925	Rockport, Tex.
11	226404		Ol. p.	Pearl	31	26	62.2	17.6	3.3	1927	Lawrenceburg, Ind.
12	226491		Ga. s.	Pearl	9	8	38.8	9.8	2.4	1927	Beaufort, N. C.
13	228408		Ga. w.	Pearl	10	7	33.9	10.0	4.9	1929	Seattle, Wash.
14	160719		Ga. s.	Pearl B.	5	5	23.7	11.2	3.6	1896	Osterville, Mass.
15	222543		Ga. w.	Pearl C.	14	9	40.0	12.0	3.0	1921	Canton, Mo.
16	226318		Ga. s.	Pearl F.	10	7	35.8	10.4	4.3	1920	Seattle, Wash.
17	224604		Ga. s.	Pearl R.	9	6	33.2	10.5	3.9	1925	Anglesea, N. J.
18	208336		Ga. s.	Pearl King	12	10	32.4	12.2	3.0	1911	Charleston, S. C.
19	205615		Ga. s.	Pearl D. Evans	23	9	56.1	16.0	4.5	1908	Weoms, Va.
20	225880		Ga. s.	Pearl G. Davenport	20	9	52.0	12.7	5.1	1926	Crisfield, Md.
21	226558		Ol. s.	Pearl O.	46	26	55.0	14.2	4.6	1927	Mobile, Ala.
22	226931		Ol. s.	Pearl of the Sea	22	9	44.3	15.0	5.1	1927	Fernandina, Fla.
23	225554		Ga. s.	Peasant	25	21	46.5	13.7	5.7	1926	Seattle, Wash.
24	210002		Ga. s.	Peconic	48	28	59.6	21.4	5.9	1912	Tottenville, N. Y.
25	213304		Ga. s.	Pedro	6	6	40.2	9.5	2.4	1915	Kansas City, Mo.
26	209639		Ga. s.	Peer	14	9	34.0	11.4	3.8	1912	Los Angeles, Calif.
27	208921		Ga. s.	Peerless	13	12	40.3	14.2	4.3	1911	Ocean City, N. J.
28	206312		Ga. s.	Peerless	32	17	56.4	15.4	4.4	1911	Tampa, Fla.
29	209699		Ga. s.	Peerless	13	9	44.5	11.8	5.2	1912	Bellingham, Wash.
30	212848		Ga. s.	Peerless	12	11	41.2	13.0	4.5	1914	Hyannisport, Mass.
31	217563		Ga. s.	Peerless	12	8	43.2	10.3	4.2	1919	Crittenden, Va.
32	217714		Ol. s.	Peerless	60	40	69.8	15.7	4.5	1919	Vermilion, Ohio
33	222087		Ga. s.	Peerless	12	8	44.9	13.0	3.9	1922	San Francisco, Calif.
34	225900		Ga. s.	Peerless	77	69	85.2	22.5	10.5	1926	Pensacola, Fla.
35	226305		Ol. s.	Peerless	29	20	56.0	16.7	5.3	1927	West Haven, Conn.
36	228015		Ga. s.	Peerless	7	5	32.7	10.5	3.3	1929	Naguabo Playa, P. R.
37	228503		Ga. s.	Pegawny	13	9	40.0	10.7	4.4	1929	Pawtuxet, R. I.
38	228177		Ga. s.	Pegg	19	13	41.8	14.3	5.4	1928	Morehead City, N. C.
39	221377		Ga. s.	Peerless H.	14	10	42.1	14.4	4.7	1921	Astoria, N. Y.
40	211127		Ga. s.	Peggy	12	10	41.3	9.0	3.8	1910	Buffalo, N. Y.
41	219096		Ga. s.	Peggy	6	5	33.8	11.2	3.1	1913	Barcelona, N. Y.
42	213200		Ga. s.	Peggy B.	7	6	29.5	9.0	3.4	1910	Green Bay, Wis.
43	222729		Ga. s.	Peggy G.	38	13	73.3	16.8	5.6	1923	Pascagoula, Miss.
44	221635		Ga. s.	Peggy H.	9	7	33.4	8.2	3.6	1921	Everett, Wash.
45	222479		Ga. s.	Peggy O'Neill	13	11	42.8	14.1	2.7	1922	Stevenson, Wash.
46	203899	KWBL	Ol. s.	Peljepecot	162	66	102.0	24.2	12.3	1907	South Portland, Mo.
47	205248		Ga. s.	Pelican	14	10	53.2	12.3	3.0	1908	Hollvar, Tex.
48	206048		Ga. s.	Pelican	8	5	25.0	9.9	3.6	1909	Lakewood, Ohio.
49	212851		Ol. s.	Pellenn	49	33	50.6	24.0	7.2	1914	Jacksonville, Fla.
50	220321		Ga. s.	Pelican	13	11	40.0	11.7	3.2	1916	Wethersfield, Conn.
51	223024		Ga. s.	Pelican	18	15	46.0	12.0	4.7	1923	New Orleans, La.
52	228377		Ol. s.	Pelican	35	24	49.9	15.1	6.5	1929	Seattle, Wash.
53	150336		Ga. s.	Penguin	21	19	43.1	15.7	6.2	1883	Brooklyn, N. Y.
54	214894		Ga. s.	Penguin	41	15	68.0	16.8	6.1	1917	Oakland, Calif.
55	220601		Ol. s.	Penguin	45	17	68.7	18.3	6.7	1920	San Francisco, Calif.
56	227039		Ol. s.	Pennant	17	12	41.6	13.4	5.0	1927	Fernandina, Fla.
57	227120		Ga. s.	Penrose	22	6	62.3	11.7	4.3	1883	Rentley Manor, N. Y.
58	220097		Ga. s.	Pennsville	50	44	60.2	23.2	6.0	1920	Pennsville, N. J.
59	226237		Ga. s.	Pennsy	7	6	31.4	12.5	3.7	1909	Port Republic, N. J.
60	212733		Ga. s.	Pennsylvania	31	21	52.1	13.9	6.1	1914	Tacoma, Wash.
61	216628		Ga. s.	Pep	10	7	31.7	9.6	4.4	1913	Anacortes, Wash.
62	203333		Ga. s.	Perfect	26	25	53.0	18.2	4.7	1868	Selkute, Mass.
63	205502		Ga. s.	Perfecto	12	8	34.0	9.2	3.9	1908	Tampa, Fla.
64	212269		Ga. s.	Per Dynt	20	13	39.9	13.0	5.4	1914	Seattle, Wash.
65	209324		Ga. s.	Perry	14	10	33.7	11.1	5.1	1911	do
66	150201		Ga. s.	Perry Belmont	10	9	36.6	12.6	5.2	1883	Hayport, N. Y.
67	150968		Ga. s.	Perseverance	12	11	31.4	15.1	5.0	1902	Provincetown, Mass.

1 Formerly ga. s. Baby U.

1 Formerly ga. s. Lamy.

Line No.	Service	Crew	Horse-power	Name of owner	Home port	Address of owner
1	Tow.	2	60	Horton & Horton.....	Houston, Tex.....	McKinley and Welasco Streets.
2	Cod.	5	24	Alton L. Daggott.....	Provincetown, Mass.....	500 Conical Street.
3	Cod.	2	10	Roland Brewer.....	Gloucester, Mass.....	25 Pine Street.
4	Tow.	3	100	Johnson Tug & Barge Co. (Wash.).....	Port Angeles, Wash.....	212 North Laurel Street.
5	Fsh.	4	40	Sea Food Co. (La.).....	Gulfport, Miss.....	Biloxi, Miss.
6	Tow.	4	146	Shaver Transportation Co. (Oreg.).....	Portland, Oreg.....	Foot Fessenden Street.
7	Msc.	2	16	A. Plato.....	Wilmington, N. C.....	Winnabow, N. C.
8	Fsh.	2	8	Peter Johnson.....	Milwaukee, Wis.....	315 Cushman Street, Marquette, Wis.
9	Pas.	1	24	E. R. Euro.....	Norfolk, Va.....	319 West Thirty-second Street.
10	Msc.	4	25	State Game, Fish and Oyster Department.....	Corpus Christl, Tex.....	Austin Tex.
11	Fer.	2	24	C. E. Witham.....	Louisville, Ky.....	Petersburg, Ky.
12	Frt.	2	16	John W. Salter.....	Beaufort, N. C.....	Atlantic, N. C.
13	Fsh.	2	20	Otto Woll.....	Ketchikan, Alaska.....	Box 716.
14	Fsh.	1	12	Charles Cole.....	Vineyard Haven, Mass.....	Nantucket, Mass.
15	Frt.	2	30	F. E. Banner.....	Minneapolis, Minn.....	New Boston, Ill.
16	Fsh.	1	12	George Burk.....	Ketchikan, Alaska.....	
17	Fsh.	1	28	Conrad D. Ritter.....	Philadelphia, Pa.....	Wildwood, N. J.
18	Tow.	2	24	Simons Mayrant (S. C.).....	Charleston, S. C.....	Peoples Building.
19	Fsh.	4	45	J. J. Lawson.....	Newport News, Va.....	Hampton, Va.
20	Frt.	1	32	Clarence A. Christy.....	Crisfield, Md.....	Maryland Avenue.
21	Frt.	4	180	R. H. Oswell.....	Mobile, Ala.....	56 St. Michael Street.
22	Fsh.	2	50	Joe Fazio.....	St. Augustine, Fla.....	9 Everett Street.
23	Fsh.	6	60	Alaska Pacific Salmon Corporation (Del.).....	Ketchikan, Alaska.....	
24	Oys.	5	60	Peconic Bay Oyster Co. (N. Y.).....	New York, N. Y.....	Greenport, N. Y.
25	Tow.	2	50	Kansas City Bridge Co. (Mo.).....	Kansas City, Mo.....	510 Orear Leslie Building.
26	Pas.	1	35	Judson F. Whiting.....	Los Angeles, Calif.....	R. F. D. 2, Box 501.
27	Pas.	1	12	Herbert C. Smith.....	Philadelphia, Pa.....	Ocean City, N. J.
28	Frt.	2	54	Tampa Sand & Shell Co. (Fla.).....	Tampa, Fla.....	Oak Street and Hillsborough River.
29	Tow.	2	65	Bellingham Tug & Barge Co. (Wash.).....	Seattle, Wash.....	Bellingham, Wash.
30	Fsh.	2	42	Fedine Fortin.....	Vineyard Haven, Mass.....	Nantucket, Mass.
31	Pas.	1	40	U. S. Shipping Board.....	Norfolk, Va.....	
32	Fsh.	3	85	Edward C. Lampe.....	Sandusky, Ohio.....	Vermillion, Ohio.
33	Tow.	1	b 60	Henrietta Juhl.....	San Francisco, Calif.....	998 Innes Avenue.
34	Fsh.	9	b 48	Warren Fish Co. (Fla.).....	Pensacola, Fla.....	Baylen Street Wharf.
35	Fsh.	3	70	Wolford C. Koman.....	New York, N. Y.....	Sayville, N. Y.
36	Tow.	2	175	Petra Gonzalez.....	San Juan, P. R.....	Naguabo, P. R.
37	Pas.	1	40	Geldren Jackson.....	Providence, R. I.....	327 Broad Street.
38	Frt.	2	40	Olof A. Erickson.....	Miami, Fla.....	City Dock, West Palm Beach, Fla.
39	Pas.	3	60	Paul Haesler.....	New York, N. Y.....	616A Willoughby Avenue (B).
40	Frt.	1	24	Louis G. La Duca.....	Buffalo, N. Y.....	158 Benzinger Street.
41	Fsh.	4	20	Maurice E. Grow.....	Cleveland, Ohio.....	Grand River, Ohio.
42	Fsh.	3	10	Ed. Hager.....	Milwaukee, Wis.....	Green Bay, Wis.
43	Fsh.	6	28	Star Fish & Oyster Co. (Ala.).....	Mobile, Ala.....	Industrial Canal.
44	Tow.	1	25	Puget Sound Saw Mills & Shingle Co. (Wash.).....	Seattle, Wash.....	South Bellingham, Wash.
45	Fer.	1	25	C. T. Sulth.....	Portland, Oreg.....	Stevenson, Wash.
46	Tow.	7	300	Pejepscot Paper Co. (Me.).....	Bath, Me.....	Topsham, Me.
47	Pas.	2	42	A. C. Fredericksen.....	Galveston, Tex.....	1718 Avenue G.
48	Fsh.	1	12	W. L. Foster.....	Miami, Fla.....	Route 2, 522 Little River Station.
49	Fer.	3	100	W. A. Campbell.....	Georgetown, S. C.....	
50	Pas.	1	30	Arthur Luckingham.....	Hartford, Conn.....	98 Seymour Street.
51	Ptl.	2	150	V. K. Irion.....	New Orleans, La.....	New Court Building.
52	Fsh.	5	44	Nordby Supply Co. (Alaska).....	Ketchikan, Alaska.....	
53	Frt.	3	75	Amelia Palmateer.....	New York, N. Y.....	Jersey City, N. J.
54	Fsh.	1	110	Alaska Packers Association (Calif.).....	San Francisco, Calif.....	111 California Street.
55	Tow.	1	200	E. V. Rideout.....	do.....	Pier 10.
56	Fsh.	1	b 45	Frank Uhlen.....	St. Augustine, Fla.....	835 South Palmetto Avenue, Daytona, Fla.
57	Drg.	3	60	McWilliams Co. (La.).....	New Orleans, La.....	909 New Orleans Bank Building.
58	Frt.	3	45	James Ale.....	Philadelphia, Pa.....	Pennsville, N. J.
59	Pas.	2	10	Frank Steelman.....	do.....	Ocean City, N. J.
60	Fsh.	5	40	San Juan Fishing & Packing Co. (Wash.).....	Seward, Alaska.....	Latouche, Alaska.
61	Fsh.	2	20	L. M. Isom.....	Petersburg, Alaska.....	
62	Frt.	1	12	John E. Small.....	Belfast, Me.....	
63	Pas.	2	20	Bayboro Marine Ways Co. (Fla.).....	Tampa, Fla.....	200 Seventh Avenue, South, St. Petersburg, Fla.
64	Fsh.	5	20	Alaska Pacific Salmon Corporation (Del.).....	Ketchikan, Alaska.....	
65	Fsh.	2	35	John D. Larsen.....	Tacoma, Wash.....	Parkland, Wash.
66	Pas.	1	20	Jens Jensen.....	New York, N. Y.....	2269 Eummons Avenue (B).
67	Fsh.	2	10	J. Russell Leonard.....	do.....	Sag Harbor, N. Y.

1 Formerly ga. y. Fiddlesticks.

4 Formerly U. S. C. G. st. Penrose

Line No.	Official No.	Signal letters	Rtg	Name of vessel	Tonnage		Register dimensions			When built	Where built
					Gross	Net	Length	Breadth	Depth		
1	212152		Ga. s.	Perseverance	21	11	48.0	17.6	4.7	1914	Dorchester, N. J.
2	217283		Ga. s.	Perseverance	15	12	45.0	13.0	3.2	1918	Warm Chuck, Alaska
3	227006		Ga. s.	Perseverance	16	13	39.0	12.4	4.3	1927	Sitka, Alaska
4	215933		Ga. s.	Perishing	21	18	45.5	12.8	5.6	1918	Seattle, Wash.
5	92317		Ol. s.	Peter	34	15	61.5	10.0	5.6	1891	Tyaskin, Md.
6	200242		Ga. s.	Peter	29	24	47.2	11.8	6.1	1903	Manitowoc, Wis.
7	211470		Ga. s.	Peter A.	9	8	31.0	11.2	3.5	1913	Klawack, Alaska
8	150222		Ga. s.	Peter Cassano	14	10	41.5	13.3	3.3	1881	Madisonville, La.
9	20018		Ga. s.	Peter Metzgar	16	11	45.0	16.0	4.4	1866	Perth Amboy, N. J.
10	216331		Ga. s.	Peter Pan	32	22	57.4	14.8	6.7	1918	Los Angeles, Calif.
11	225555		Ga. s.	Peter Pan	25	21	46.5	13.7	5.7	1926	Seattle, Wash.
12	150853		Ga. s.	Peter R. Paynter	25	12	55.8	17.6	5.0	1899	Essington, Pa.
13	218470		Ol. s.	Peterson No. 2	28	15	51.0	15.3	6.8	1919	San Francisco, Calif.
14	217277		Ga. s.	Peterson No. 3	15	9	46.0	11.8	5.1	1918	do.
15	209144		Ol. s.	Peterson No. 4	15	10	42.0	13.0	4.7	1911	do.
16	205623		Ga. s.	Peterson No. 5	37	25	46.4	15.3	4.5	1908	Alameda, Calif.
17	204505		Ol. s.	Peterson No. 6	19	13	45.0	15.0	3.9	1906	Tiburon, Calif.
18	218391		Ol. s.	Peterson No. 7	28	15	51.0	15.3	6.8	1919	San Francisco, Calif.
19	210310		Ol. s.	Peterson No. 8	23	15	51.6	14.5	5.8	1912	Los Angeles, Calif.
20	206005		Ga. s.	Peterson No. 9	15	10	42.7	12.0	4.8	1908	Tiburon, Calif.
21	209182		Ga. s.	Peterson No. 11	10	7	38.9	12.3	4.0	1911	San Francisco, Calif.
22	211135		Ol. s.	Peterson No. 12	12	8	37.7	12.3	4.4	1913	do.
23	212772		Ga. s.	Peterson No. 14	15	10	45.4	14.0	4.4	1914	do.
24	216035		Ga. s.	Peterson No. 16	11	7	38.7	13.5	4.6	1918	do.
25	216139		Ga. s.	Peterson No. 18	18	12	48.4	13.9	5.6	1918	do.
26	150718		Ga. s.	Petrel	8	7	20.8	12.8	3.7	1896	City Island, N. Y.
27	150851		Ga. s.	Petrel	13	8	43.5	13.5	4.2	1900	Bridgeport, Conn.
28	150915		Ga. s.	Petrel	14	13	39.5	14.0	3.5	1901	Bayville, N. J.
29	203380		Ga. s.	Petrel	9	6	31.4	10.4	3.3	1900	Tacoma, Wash.
30	205062		Ga. s.	Petrel	16	11	53.6	13.0	2.6	1908	Astoria, Oreg.
31	207559		Ga. s.	Petrol	7	5	28.0	9.0	3.4	1009	Manitowoc, Wis.
32	209091		Ga. s.	Petrol	11	7	33.8	8.9	3.4	1911	East San Pedro, Calif.
33	212157		Ga. s.	Petrol	10	6	38.0	10.8	3.4	1910	St. Andrew, Fla.
34	213110		Ga. s.	Petrol	17	11	45.4	14.3	5.3	1915	Sausalito, Calif.
35	215198		Ga. s.	Petrol	10	5	31.5	9.5	5.1	1912	Warren, Mo.
36	216532		Ga. s.	Petrol	80	67	76.0	17.5	7.4	1918	Seattle, Wash.
37	220830		Ga. s.	Petrol	39	8	69.6	14.3	5.7	1914	Ocean Springs, Miss.
38	227285		Ol. s.	Petrol	16	7	39.4	11.9	5.8	1928	Astoria, Oreg.
39	219730		Ga. s.	Petrograd	9	5	40.7	10.7	2.2	1915	Olga, La.
40	223112		Ga. s.	Petrograd II	10	7	38.9	11.0	2.8	1928	Harvey, La.
41	206821		Ga. s.	PETROLEUM	67	43	77.5	16.2	6.0	1909	Alameda, Calif.
42	209104	L.C.P.T.	Ga. s.	PETROLEUM II	229	139	111.0	21.5	11.5	1911	do.
43	208973		Ga. s.	Petrolia	10	10	28.4	8.3	3.0	1910	Gills Rock, Wis.
44	214530		Ol. s.	PETROLIA No. 1	62	44	80.7	16.8	4.6	1916	Baltimore, Md.
45	220747		Ga. s.	Petrolia No. 3	20	14	50.7	14.3	5.2	1920	do.
46	215211		Ol. s.	Petrolia No. 5	18	11	52.6	13.0	4.4	1911	Poquoson, Va.
47	214885		Ol. s.	Petrolia No. 6	167	101	130.5	20.0	8.0	1917	Galveston, Tex.
48	221505		Ga. s.	PETROLIA No. 7	202	106	140.0	28.1	8.0	1921	Baltimore, Md.
49	207746		Ga. s.	Petrolia No. 8	22	15	57.2	16.3	4.7	1910	Madison, Md.
50	116724		Ga. s.	Pewee	14	9	45.5	13.6	4.6	1896	Blaine, Wash.
51	200431		Ga. s.	Phainoula	18	11	44.8	15.0	6.4	1903	Gloucester, Mass.
52	212753		Ga. s.	Phalarope	12	5	43.5	9.2	3.6	1912	Ossining, N. Y.
53	150825		Ga. s.	Phantom	11	7	23.6	12.3	3.8	1899	Sarasota, Fla.
54	228278		Ga. s.	Phantom	13	6	40.5	12.5	3.6	1927	Fernandina, Fla.
55	211532		Ga. s.	Phuraba	15	8	45.3	13.2	4.3	1916	Crittenden, Va.
56	218363		Ga. s.	Pheasant	10	8	43.0	9.3	3.2	1913	Douglas, Alaska
57	150606		Ga. s.	Phebe Cochran	7	5	31.4	13.8	3.0	1892	Patchogue, N. Y.
58	219285		Ga. s.	Phebe Mue	7	5	31.7	10.0	4.0	1919	Westerly, R. I.
59	207263		Ga. s.	Phenix	15	14	31.2	14.5	5.2	1904	Wickford, R. I.
60	223116		Ol. s.	PHILADELPHIA	17	12	36.3	9.3	4.8	1929	Grafton, Ill.
61	218390		Ga. w.	Phil A. Rohan	14	13	60.8	12.0	2.5	1919	St. Louis, Mo.
62	150960		Ol. s.	Phillip P. Manta	69	61	81.0	22.0	9.0	1902	Essex, Mass.
63	217788		Ga. s.	Phillip	7	6	31.6	10.3	3.4	1914	Bay City, Mich.
64	212816		Ga. w.	Phillis Jane	34	15	50.0	10.9	3.4	1914	Hofdelburg, Ky.
65	150388		Ga. s.	Phoebe B. Townsend	26	12	54.6	18.4	4.5	1886	Bridgeton, N. J.
66	203990		Ga. s.	Phoenix	18	12	43.0	12.8	5.2	1907	Hoquiam, Wash.
67	206938		Ga. s.	PHOENIX	21	14	59.0	12.3	6.0	1909	Alameda, Calif.
68	210451		Ga. s.	Phoenix	22	15	44.0	14.0	5.4	1912	Seattle, Wash.
69	223748		Ga. s.	Phoenix	48	33	62.1	17.5	6.7	1921	West Norfolk, Va.

¹ Formerly sch. Mattle F. Culver.

² Formerly ga. s. G. F. Laviolette.

³ Formerly ga. s. Henry C. Peterson.

⁴ Formerly ga. s. Phyllis.

⁵ Formerly ga. s. Sunlight.

⁶ Formerly ga. s. Twilight.

⁷ Formerly ga. s. Joe and Dick.

⁸ Formerly ga. s. Crescent.

⁹ Formerly ga. s. Capt. Chas. Rock.

¹⁰ Formerly ga. s. Nevermind.

Line No.	Service	Crew	Horse-power	Name of owner	Home port	Address of owner
1	Oys.	4	18	Albert C. Hagemann	Philadelphia, Pa.	Merchantville, N. J.
2	Fsh.	2	30	A. F. Wahl	Juneau, Alaska	Craig, Alaska.
3	Fsh.	4	18	Thomas Sandere	Sitka, Alaska	
4	Fsh.	9	30	Ole Pedersen	Seattle, Wash.	1021 West Bothwell Street.
6	Fsh.	2	60	J. L. Bradshaw	Newport News, Va.	Messick, Va.
6	Fsh.	3	b 40	Frank F. Seldle	Milwaukee, Wis.	Monominee, Mich.
7	Fsh.	1	16	Swift, Arthur, Crosby Co. (Wash.)	Juneau, Alaska	Sulzer, Alaska.
8	Fsh.	2	28	Theo. Engeran	New Orleans, La.	Houma, La.
9	Mso.	2	48	James K. Jackson	Newark, N. J.	Paterson, N. J.
10	Fsh.	6	b 50	Palmiro Higo	Los Angeles, Calif.	658 Eighth Street, East San Pedro, Calif.
11	Fsh.	6	70	Alaska Pacific Salmon Corporation (Del.)	Ketchikan, Alaska	
12	Oys.	7	25	Samuel C. Lake	Philadelphia, Pa.	Port Norris, N. J.
13	Tow.	1	150	Harbor Tug & Barge Co. (Calif.)	San Francisco, Calif.	Pier 14, Mission Street Wharf.
14	Tow.	1	60	do.	do.	Do.
15	Pas.	1	30	do.	do.	Do.
16	Pas.	1	60	do.	do.	Do.
17	Tow.	1	65	do.	do.	Do.
18	Tow.	1	b 100	Siems, Helmors & Scheuffner (Minn.)	do.	200 Sansome Street.
19	Tow.	1	75	Harbor Tug & Barge Co. (Calif.)	do.	Pier 14, Mission Street Wharf.
20	Pas.	1	50	do.	do.	Do.
21	Pas.	1	30	do.	do.	Do.
22	Pas.	1	b 50	do.	do.	Do.
23	Pas.	1	80	do.	do.	Do.
24	Tow.	1	50	do.	do.	Do.
25	Pas.	1	80	do.	do.	Do.
26	Oys.	1	10	Joseph H. Scudder	New York, N. Y.	Huntington, N. Y.
27	Frt.	4	25	Standard Oyster Co. (Conn.)	Bridgeport, Conn.	134 Water Street, South Norwalk, Conn.
28	Frt.	3	24	George A. Zeller	Miami, Fla.	West Palm Beach, Fla.
29	Pas.	1	25	B. Norman	Tacoma, Wash.	R-5, Box 484.
30	Fsh.	1	60	Alaska Packers Association (Calif.)	Port Townsend, Wash.	Pioneer Building, Blaine, Wash.
31	Fsh.	2	18	Frank Gleason	Grand Haven, Mich.	Saugatuck, Mich.
32	Fsh.	1	20	Sigurdur Johnson	San Diego, Calif.	Pickwick Hotel.
33	Frt.	2	28	W. T. Wathen	Apalachicola, Fla.	Carrabelle, Fla.
34	Tow.	1	80	Bay Cities Transportation Co. (Calif.)	San Francisco, Calif.	Pier 5.
35	Cod.	4	30	Roy F. Eaton	Portland, Me.	Harrison, Me.
36	Fsh.	8	100	Nakat Pucking Corporation (N. Y.)	Ketchikan, Alaska	
37	Tow.	3	75	Porter Dock Co.	Key West, Fla.	Foot Duval Street.
38	Fsh.	2	30	Natt Sorvaag	Portland, Oreg.	1475 Kirby Street.
39	Oys.	1	12	Jose Murina	New Orleans, La.	Empire, La.
40	Frt.	1	30	Baldo V. Pansha	do.	833 Chartres Street.
41	Frt.	3	80	Standard Oil Co. of California (Del.)	San Francisco, Calif.	225 Bush Street.
42	Tnk.	11	b 200	do.	do.	Do.
43	Fsh.	3	7	Henry Elnarson	Milwaukee, Wis.	Detroit Harbor, Wis.
44	Tnk.	2	75	Standard Shipping Co. (Del.)	Norfolk, Va.	Ninth and Granby Streets.
45	Frt.	3	60	Standard Oil Co. (N. J.)	New York, N. Y.	26 Broadway.
46	Frt.	2	24	Standard Shipping Co. (Del.)	Norfolk, Va.	Ninth and Granby Streets.
47	Frt.	6	b 100	do.	do.	Do.
48	Tnk.	4	400	do.	Baltimore, Md.	Second Avenue and Clinton Streets.
49	Frt.	2	50	do.	Norfolk, Va.	Ninth and Granby Streets.
50	Fsh.	2	60	Alaska Packers Association (Calif.)	San Francisco, Calif.	111 California Street.
51	Fsh.	2	40	Francisco Agliano	Tampa, Fla.	2207 North Albany Avenue.
52	Tow.	2	32	Camp Manufacturing Co. (Va.)	Norfolk, Va.	Franklin, Va.
53	Frt.	1	6	S. W. Hamlin	Tampa, Fla.	Osprey, Va.
54	Fsh.	3	80	O. L. Gray	Fernandina, Fla.	General delivery.
55	Fsh.	2	45	G. T. Elliott Co. (Va.)	Newport News, Va.	Hampton, Va.
56	Pas.	1	25	Mrs. Brita Haho	Juneau, Alaska	
57	Fsh.	1	25	Phillip J. Stroh, Jr.	New York, N. Y.	Stony Brook, N. Y.
58	Fsh.	1	18	Jesso R. Brooks	do.	Greenport, N. Y.
59	Msc.	1	18	William J. Champlon	Newport, R. I.	27 West Pelham Street.
60	Tow.	1	45	U. S. I. Contracting Co. (Del.)	St. Louis, Mo.	Kansas City, Mo.
61	Tow.	1	90	John Brown	do.	Becker, Mo.
62	Fsh.	16	60	Phillip P. Manta	Boston, Mass.	221 Commercial Street.
63	Fsh.	3	24	Arthur D. Shawl	Grand Haven, Mich.	456 South Heron Street, Cheboygan, Mich.
64	Tow.	3	15	Jas. F. DuBois	Cincinnati, Ohio	Bellaire, Ohio.
65	Oys.	3	25	Linwood Gaskill	Philadelphia, Pa.	Port Norris, N. J.
66	Fsh.	2	30	A. A. Bugge	Seattle, Wash.	Sequia, Wash.
67	Tow.	1	125	Alaska Packers' Association (Calif.)	San Francisco, Calif.	111 California Street.
68	Fsh.	4	27	Ole Holm	Juneau, Alaska	Petersburg, Alaska.
69	Tnk.	4	90	Phoenix Fuel Supply Corporation (N. Y.)	New York, N. Y.	65 West Forty-second Street.

¹¹ Formerly ga. s. Efficient.

¹² Formerly ga. s. ^a Petrolia No. 7.

¹³ Formerly ga. s. ^b Petrolia No. 2.

¹⁴ Formerly ga. s. Ruth and Earle

¹⁵ Formerly ga. s. Johnstone.

¹⁶ Formerly ga. s. S. O. Co. No. 7.

¹⁷ Formerly ga. s. Mary Stine.

¹⁸ Formerly st. s. Sockeye.

¹⁹ Formerly ga. s. Diana.

Line No.	Official No.	Signal letters	Rig	Name of vessel	Tonnage		Register dimensions			When built	Where built
					Gross	Net	Length	Breadth	Depth		
					Feet						
1	213936		Ol. s.	Phoenix II	28	19	52.0	14.9	6.5	1916	Tacoma, Wash.
2	214847		Ga. s.	Phoenix III	32	26	50.4	13.9	6.6	1917	Dockton, Wash.
3	215229		Ga. s.	Phoenix IV	30	21	50.4	13.9	6.6	1917	do
4	216250		Ga. s.	Phoenix V	24	16	56.6	15.2	4.9	1918	Astoria, Ore.
5	215149		Ga. s.	Phoenix VI	18	15	43.3	12.7	4.8	1917	Seattle, Wash.
6	219984		Ga. s.	Phoenix VIII	25	14	56.3	14.2	4.6	1920	Astoria, Ore.
7	220085		Ga. s.	Phoenix X	70	28	79.6	18.8	6.8	1920	Vancouver, Wash.
8	207817		Ga. s.	Phyllis	12	11	40.0	11.3	3.6	1905	New Rochelle, N. Y.
9	217123		Ga. s.	Phyllis	5	5	20.0	8.5	3.4	1916	Gould City, Mich.
10	221800		Ol. s.	Phyllis	29	11	56.5	13.0	6.4	1909	San Francisco, Calif.
11	226159		Ga. s.	Phyllis	13	8	35.3	13.4	3.7	1920	Islip, N. Y.
12	225169		Ol. s.	Phyllis A.	25	9	57.8	14.5	6.1	1925	Kennebunkport, Me.
13	224201		Ol. s.	Phyllis J.	29	15	56.0	15.6	6.5	1924	Thomaston, Me.
14	226781		Ol. s.	Phyllis S.	46	31	59.7	15.5	7.3	1927	Poulsbo, Wash.
15	222107		Ga. w.	Phyllis Lorraine	33	26	60.0	16.7	2.8	1922	Iona, S. Dak.
16	217058		Ga. s.	Picaroo	11	9	36.5	9.1	5.2	1907	Wareham, Mass.
17	226932		Ga. s.	Picaroo	9	6	31.1	12.1	5.3	1927	Seattle, Wash.
18	150387		Ga. s.	Pienyune	6	5	32.0	10.8	3.8	1886	Terrebone Parish, La.
19	225556		Ga. s.	Pickaninny	25	21	46.5	13.7	5.7	1926	Seattle, Wash.
20	212305		Ol. s.	Pickering	11	8	38.9	10.2	4.5	1914	Tacoma, Wash.
21	214383		Ga. s.	Pico	225	101	109.6	24.0	10.0	1914	San Francisco, Calif.
22	227260		Ol. s.	Pierce	18	14	37.0	11.6	5.9	1928	Tacoma, Wash.
23	221979		Ga. s.	Pierre	19	13	49.7	13.4	4.8	1925	North East, Md.
24	211001		Ga. s.	Pigeon	28	17	48.6	14.0	5.8	1913	Seattle, Wash.
25	150998		Ga. s.	Pike	13	9	49.0	10.5	4.0	1903	Burton, Wash.
26	150531		Ga. s.	Pilgrim	10	9	36.5	11.8	4.2	1888	Bergen Point, N. J.
27	150680		Ga. s.	PILGRIM	98	78	104.3	23.0	6.7	1893	Wilmington, Del.
28	201791		Ga. s.	Pilgrim	8	5	33.0	9.0	3.2	1905	Seattle, Wash.
29	205046		Ga. s.	Pilgrim	13	11	36.4	13.0	5.1	1908	New York, N. Y.
30	209775		Ol. s.	Pilgrim	107	52	94.3	23.4	11.4	1912	Essex, Mass.
31	213021		Ga. s.	Pilgrim	12	9	35.2	10.6	4.7	1915	Seattle, Wash.
32	213725		Ga. s.	Pilgrim	10	9	42.2	9.8	2.8	1915	Sealevel, N. C.
33	225743		Ga. w.	PILGRIM	117	110	100.0	30.0	5.0	1926	Jeffersonville, Ind.
34	200871		Ga. s.	Pilot	12	8	49.2	11.3	3.8	1904	Astoria, Ore.
35	207444		Ga. s.	Pilot	7	7	28.5	7.8	3.3	1897	Mantowoc, Wis.
36	209104		Ol. s.	Pilot	18	16	56.6	14.4	5.1	1911	Empire, Ore.
37	210930		Ga. s.	Pilot	41	21	62.7	17.4	5.8	1913	Crittenden, Va.
38	212436		Ga. s.	Pilot	19	13	52.0	13.7	5.7	1914	San Diego, Calif.
39	213166		Ol. s.	Pilot	22	15	47.6	14.0	5.5	1915	Portland, Me.
40	213853		Ga. s.	Pilot	16	9	45.0	11.2	5.6	1915	Honolulu, Hawaii
41	215585		Ol. s.	Pilot	37	18	68.2	17.1	6.5	1912	Mahone Bay, Nova Scotia
42	219986		Ga. w.	Pilot	18	11	63.7	12.9	1.8	1916	Maysville, Ky.
43	221289		Ol. s.	Pilot	140	65	116.2	25.2	12.6	1924	Essex, Mass.
44	227959		Ga. s.	Pilot	9	8	38.0	10.5	3.8	1928	Tilghman Island, Md.
45	221474		Ga. s.	Pilot 1.	8	6	38.0	8.6	4.5	1921	Key West, Fla.
46	213594		Ga. s.	Pilot No. 1	15	10	51.5	13.4	2.7	1915	Astoria, Ore.
47	217583		Ga. s.	Pilot No. 1	30	15	59.7	13.3	6.0	1918	Battery Park, Va.
48	217824		Ga. s.	Pilot No. 2	29	11	60.9	12.8	6.0	1918	do
49	226127		Ga. s.	Pilot No. 2	7	5	33.4	8.3	4.5	1919	Portsmouth, N. H.
60	150386		Ga. s.	Pilot's Bride	10	6	34.0	12.5	3.0	1886	Clearwater Harbor, Fla.
51	85250		Ga. s.	Plines of York	20	10	42.6	15.3	4.2	1873	Northport, N. Y.
52	150469		Ga. s.	Pinole	84	65	72.0	25.4	6.5	1889	Benicia, Calif.
53	150310		Ol. s.	Pinta	33	22	59.1	16.9	5.6	1883	White Haven, Md.
54	150651		Ga. s.	Pluta	100	59	92.6	24.4	9.8	1893	Essex, Mass.
55	209892		Ga. s.	Pinta	8	7	34.8	10.6	4.1	1912	Chelsea, Mass.
56	219179	LTNF	Ol. s.	PINTHS	1,111	635	206.8	35.6	16.8	1919	Newburgh, N. Y.
57	209817		Ga. s.	Pinto	11	7	38.9	10.3	4.0	1912	Port Hadlock, Wash.
58	139281		Ol. s.	Pioneer	83	53	81.0	23.0	9.2	1892	Essex, Mass.
59	150352		Ga. s.	Pioneer	43	41	57.0	21.0	4.6	1885	Marcus Hook, Pa.
60	150670		Ga. s.	Pioneer	7	5	30.0	12.9	2.9	1894	Patchogue, N. Y.
61	201082		Ga. s.	Pioneer	13	10	43.3	10.6	4.2	1904	Eagle Harbor, Wash.
62	201740		Ol. s.	PIONEER	534	484	156.2	25.4	11.1	1902	G e e s t e m u n d e , Germany.
63	203111		Ga. s.	Pioneer	12	8	40.3	9.0	2.8	1906	Ketchikan, Alaska
64	210489		Ga. s.	Pioneer	14	10	46.5	15.0	6.0	1912	Chicago, Ill.
65	210632		Ga. s.	Pioneer	10	10	28.0	9.5	3.4	1912	Little Suamico, Wis.
66	212074		Ga. s.	Pioneer	71	48	69.8	17.5	8.4	1914	Poulsbo, Wash.
67	212241		Ga. s.	Pioneer	9	6	33.2	10.2	4.7	1914	Brooklyn, N. Y.
68	216802		Ga. s.	Pioneer	29	9	65.0	15.0	5.9	1918	East Machias, Me.
69	220058		Ga. s.	Pioneer	42	20	60.9	17.2	5.0	1920	Vancouver, Wash.
70	220503		Ga. s.	Pioneer	16	11	44.6	12.7	4.8	1920	Baltimore, Md.
71	221371		Ol. s.	Pioneer	43	33	60.9	22.0	5.9	1921	Seattle, Wash.

¹ Formerly ga. s. Rosemary.

² Formerly ga. s. Nettle.

³ Formerly ga. s. Lieut. W. L. Murphy.

⁴ Formerly ga. s. Lenora Silvelra.

⁵ Formerly ga. s. Trump.

⁶ Formerly British ga. s. Casaroc No. 3.

Line No.	Service	Crew	Horse-power	Name of owner	Home port	Address of owner
1	Fsh.	3	65	Alaska Pacific Salmon Corporation (Del.)	Ketchikan, Alaska	
2	Fsh.	3	40	Fidalgo Island Packing Co. (Me.)	do	
3	Fsh.	1	45	G. P. Marshall	do	
4	Fsh.	2	50	George W. Sanborn	Astoria, Oreg.	
5	Fsh.	5	20	Alaska Pacific Salmon Corporation (Del.)	Ketchikan, Alaska	
6	Frt.	1	55	George W. Sanborn	Astoria, Oreg.	
7	Fsh.	4	150	Alaska Pacific Salmon Corporation (Del.)	Ketchikan, Alaska	
8	Pas.	2	20	Theodore B. Bland	New York, N. Y.	Babylon, N. Y.
9	Fsh.	2	8	Manuel Frazier	Grand Haven, Mich.	Naubinway, Mich.
10	Tow.	2	150	O. A. Daeweritz	San Francisco, Calif.	212 American National Bank.
11	Tow.	1	80	Harold A. Leek	New York, N. Y.	Islip, N. Y.
12	Cod.	8	45	Albert Arnold	Gloucester, Mass.	10 Marble Street.
13	Cod.	5	45	Samuel E. Jackson	Vineyard Haven, Mass.	Nantucket, Mass.
14	Fsh.	5	75	J. E. Shields	Seattle, Wash.	Pier 1.
15	Per.	1	21	George Tagtow	Pembina, N. Dak.	Lower Brule, S. Dak.
16	Ten.	2	18	W. L. Anderson	Charleston, S. C.	Boyces Wharf.
17	Msc.	1	10	O. A. Sturham	Seattle, Wash.	801 Homer Street.
18	Frt.	1	6	Louis Rehardt	New Orleans, La.	Morgan City, La.
19	Fsh.	6	70	Alaska Pacific Salmon Corporation (Del.)	Ketchikan, Alaska	
20	Tow.	2	125	A. L. McNealy	Seattle, Wash.	1723 Northlake Place.
21	Frt.	7	150	Standard Oil Co. of California (Del.)	San Francisco, Calif.	225 Rush Street.
22	Fsh.	3	40	N. M. Nilsen	Tacoma, Wash.	4416 North Thirtieth Street.
23	Fsh.	1	40	Chas. E. Biddle	Baltimore, Md.	North East, Md.
24	Fsh.	4	40	International Packing Co. (Wash.)	Seattle, Wash.	410 Colman Building.
25	Fsh.	5	40	Booth Fisheries Co. (Del.)	do	Pier 11B, foot Wall Street.
26	Frt.	1	16	Henry O. Greenhalgh	Providence, R. I.	426 Wickenden Street.
27	Fsh.	12	120	Newport Fisheries Co. (N. C.)	Beaufort, N. C.	Morehead City, N. C.
28	Fsh.	1	16	T. H. Davis	Juneau, Alaska	Care J. V. Davis.
29	Frt.	1	8	Alexander Anderson	New York, N. Y.	City Island, N. Y.
30	Fsh.	21	55	Langford & Pino	Gloucester, Mass.	37 Rogers Street.
31	Frt.	1	12	Charles W. Pajoman	Seward, Alaska	Afognak, Alaska.
32	Frt.	1	16	S. P. Willis	Washington, N. C.	
33	Fer.	10	180	Tri-State Ferry Co. (Ill.)	St. Louis, Mo.	614 Commercial Avenue, Cairo, Ill.
34	Fsh.	2	35	Surf Packing Co. (Wash.)	Seattle, Wash.	
35	Fsh.	3	12	Edward Olson	Milwaukee, Wis.	Marinette, Wis.
36	Plt.	2	100	Coos Bay Pilots (Oreg.)	Marshfield, Oreg.	238 North Front Street.
37	Frt.	3	60	Edenton-Mackey Ferry Co.	Elizabeth City, N. C.	Edenton, N. C.
38	Plt.	1	35	Hilton C. Johnson	San Diego, Calif.	3603 Georgia Street.
39	Cod.	8	50	Robert McLaughlin	Boston, Mass.	149 Vinal Street, Revere, Mass.
40	Tow.	1	50	Young Bros. (Ltd.) (Hawaii)	Honolulu, Hawaii	Pier 12, Nuunau Street.
41	Cod.	9	60	Joseph Ceclio	Gloucester, Mass.	9 Henrich Court.
42	Tow.	1	35	Charles Armstrong	Louisville, Ky.	Frankfort, Ky.
43	Plt.	5	200	Boston Pilots Relief Society (Mass.)	Boston, Mass.	Lewis Wharf.
44	Fsh.	1	50	J. Wesley Roe	Philadelphia, Pa.	Dorchester, N. J.
45	Plt.	3	40	Eugene Knight	Key West, Fla.	708 Eaton Street.
46	Pas.	1	80	O. F. Jacobson	Newport, Oreg.	
47	Tow.	2	60	Waldeck-Deal Dredging Co. (Fla.)	Miami, Fla.	Box 1338.
48	Plt.	2	60	W. R. Boutwell	Norfolk, Va.	Do.
49	Pas.	1	50	Pilots Launch Co. (Wash.)	Seattle, Wash.	423 Colman Building.
50	Frt.	1	12	Walter J. Love	Key West, Fla.	706 Ashe Street.
51	Frt.	3	40	E. L. Boyce	Norfolk, Va.	Portsmouth, Va.
52	Frt.	3	50	New Pedrara Onyx Co.	San Diego, Calif.	Box 6, Station B.
53	Fsh.	4	60	William H. Tucker	New York, N. Y.	Easthampton, N. Y.
54	Frt.	4	63	Arlo Groenendaal	Oswego, N. Y.	
55	Tow.	3	40	Ponce & Guayama R. R. Co. (N. J.)	San Juan, P. R.	Aquitre, P. R.
56	Tnk.	17	b 525	Lake Tankers Corporation (Del.)	Fall River, Mass.	
57	Drq.	1	20	Longview Dredging & Construction Co. (Wash.)	Portland, Oreg.	Rio Vista, Calif.
58	Fsh.	15	70	Portland Trawling Co. (Me.)	New York, N. Y.	1 Fulton Fish Market.
59	Frt.	3	30	Francis J. McDonald	Philadelphia, Pa.	Midlin Street Wharf.
60	Fsh.	1	24	August Albert	New York, N. Y.	Canarsie, N. Y.
61	Fsh.	3	20	C. A. Sonick	Ketchikan, Alaska	
62	Frt.	1	240	Crowley Launch and Tugboat Co. (Calif.)	San Francisco, Calif.	Mission Street Wharf.
63	Fsh.	1	25	Atlas Packing Co. (Wash.)	Juneau, Alaska	Ketchikan, Alaska.
64	Tow.	2	100	National Brick Co. (Ill.)	Chicago, Ill.	160 North La Salle Street.
65	Fsh.	4	10	George Roderick	Milwaukee, Wis.	Big Suamico, Wis.
66	Fsh.	15	110	Ingvold Hansen	Ketchikan, Alaska	
67	Pas.	2	24	John Weldner	New York, N. Y.	Canarsie, N. Y.
68	Frt.	2	60	Booth Fisheries Sardine Co. (Me.)	Eastport, Me.	125 Water Street.
69	Fsh.	3	60	Pioneer Packing Co. (Wash.)	Seattle, Wash.	600 Colmah Building.
70	Tow.	3	60	Florida Power and Light Co. (Fla.)	Miami, Fla.	Ingraham Building.
71	Fer.	3	50	Puget Sound Navigation Co. (Nev.)	Seattle, Wash.	Colman Dock.

1 Formerly U. S. Navy ga. s. 14747.

5 Formerly ga. s. Edward A. Rice.

1 Formerly slip. George Millner.

Line No.	Official No.	Signal letters	Rtg	Name of vessel	Tonnage		Register dimensions			When built	Where built
					Gross	Net	Length	Breadth	Depth		
1	206183		Ga. s.	Pioneer II	17	12	36.9	11.8	4.0	1909	Seattle, Wash.
2	213210		Ol. s.	Pioneer II	50	43	61.7	18.4	3.2	1915	Windsor Locks, Conn.
3	228326		Ol. s.	Pioneer II	26	18	48.8	15.8	5.5	1929	Brooklyn, N. Y.
4	214778		Ga. s.	Pioneer III	32	26	49.8	14.2	6.2	1917	Seattle, Wash.
5	200686		Ga. s.	Piper	7	5	42.0	12.0	3.4	1904	Accomac, Va.
6	216987		Ga. s.	Pipit	46	8	67.8	16.6	5.7	1918	Oakland, Calif.
7	212249		Ga. s.	Pippin	8	5	31.8	8.5	3.7	1914	Lisabetula, Wash.
8	207233		Ol. s.	Pirate	15	10	47.1	14.0	5.2	1910	San Francisco, Calif.
9	211493		Ga. s.	Pirate	29	20	53.7	15.0	4.9	1913	Caledonia, Wash.
10	212257		Ga. s.	Pirate	51	30	60.5	21.5	6.8	1914	Oakland, Calif.
11	220850		Ga. s.	Pirate	23	16	52.5	13.8	5.0	1920	Battery Park, Va.
12	223612		Ol. s.	Pirate	16	14	36.6	14.3	4.0	1921	Sapelo Island, Ga.
13	221123		Ga. s.	Pirate	13	11	33.5	10.0	4.2	1921	Detroit Harbor, Wis.
14	215753		Ga. s.	Piru	68	60	77.5	21.3	4.2	1917	Willington, Calif.
15	150422		Ga. s.	Pitil Sing	9	7	31.0	11.0	5.0	1897	San Francisco, Calif.
16	213818		Ga. s.	Piwason	9	8	36.4	12.0	2.4	1915	Stockton, Calif.
17	224614		Ga. s.	Planet	39	26	53.8	15.8	6.7	1925	Docketon, Wash.
18	227960		Ga. s.	Planton	8	5	29.7	9.5	4.6	1923	Seattle, Wash.
19	223013		Ol. s.	Plattsburgh	86	68	79.7	21.5	6.5	1923	Whitehall, N. Y.
20	216341		Ga. s.	Playfair	7	6	32.0	9.1	3.8	1918	Quilcene, Wash.
21	206448		Ga. s.	Plover	28	19	57.7	14.8	6.7	1909	Tacoma, Wash.
22	150638		Ga. s.	Phnek	10	7	43.0	12.0	2.5	1893	Tilghmans, Md.
23	150971		Ga. s.	Pocahontas	11	13	45.0	14.5	4.0	1902	Boston, Mass.
24	155040		Ol. s.	Pocahontas	22	15	54.4	13.0	6.4	1882	Baltimore, Md.
25	216677		Ga. s.	Pocahontas	7	6	33.5	9.0	3.9	1914	Seattle, Wash.
26	224142		Ol. s.	Pocomo	31	14	57.0	16.1	7.0	1924	Rockport, Mass.
27	225715		Ol. s.	Pofisco	41	17	60.5	16.1	7.3	1926	Lubec, Me.
28	150720		Ga. s.	Pohatcong	12	12	43.0	9.8	3.4	1896	Tuckerton, N. J.
29	216213	LKNT	El. s.	POINT BREEZE	4,756	2,914	361.9	51.0	29.5	1918	Gloucester, N. J.
30	223652		Ga. s.	Point Francis	12	8	35.5	11.0	4.7	1924	Marletta, Wash.
31	224001		Ga. s.	Point Loma	12	10	48.5	12.0	3.2	1924	San Diego, Calif.
32	227993		Ol. s.	Point Loma	133	75	89.1	23.0	9.4	1928	do.
33	150811		Ga. s.	Point O'Woods	27	23	52.2	14.8	4.3	1899	Patchogue, N. Y.
34	201945		Ga. s.	Point O'Woods II	44	35	83.0	16.0	3.6	1905	Bay Shore, N. Y.
35	212100		Ga. s.	Point Reyes	44	18	57.2	17.9	6.0	1914	St. Helens, Ore.
36	212531		Ga. s.	Pointer	21	14	48.5	12.3	6.0	1914	Sparrows Point, Md.
37	225745		Ga. s.	Pointer	6	5	32.7	9.7	3.2	1926	Harbor Springs, Mich.
38	221182		Ga. s.	Pokolong	14	12	56.0	11.4	3.6	1920	Fairton, N. J.
39	201492		Ga. s.	Pokonoie	9	6	38.3	8.3	3.6	1906	Esopus, N. Y.
40	226841		Ga. s.	Polarine	16	13	49.8	12.5	3.3	1925	Manteo, N. C.
41	210966		Ol. s.	Polaris	66	45	73.4	17.4	8.9	1913	Seattle, Wash.
42	214706		Ga. s.	Polaris	37	22	58.0	16.4	7.5	1917	Los Angeles, Calif.
43	217668		Ga. s.	Polaris	10	8	37.0	8.9	4.1	1919	La Conner, Wash.
44	204837		Ol. s.	Poling Bros	116	88	82.0	24.4	8.6	1907	Greenport, N. Y.
45	150133		Ol. s.	Poling Bros. No. 2	159	108	116.0	18.0	9.6	1863	Renfrow, Scotland
46	207279		Ol. s.	Poling Bros. No. 3	157	134	110.7	25.2	5.3	1910	Pocomoke City, Md.
47	221367		Ga. s.	POLLWOOD	22	21	60.0	15.0	3.6	1921	Nashville, Tenn.
48	150712		Ol. s.	Polly	23	20	54.0	16.0	4.0	1896	Tampa, Fla.
49	157680		Ga. s.	Polly III	14	12	37.4	13.0	5.0	1902	Millford, Del.
50	207435		Ga. s.	Polly B	30	25	51.4	15.3	3.8	1909	Titusville, Fla.
51	223405		Ga. s.	Polly S	19	17	52.2	20.3	2.7	1922	Plaquemine, La.
52	213802		Ol. s.	Pollyanna	119	66	97.6	23.4	11.5	1915	Essex, Mass.
53	201068		Ga. s.	Polly Page	7	6	33.5	12.5	2.7	1904	Atlantic City, N. J.
54	202105		Ga. s.	Polly Page II	9	8	35.9	13.0	3.7	1905	Port Republic, N. J.
55	200590		Ol. s.	POLO	41	18	63.3	15.0	5.6	1903	New Orleans, La.
56	226963		Ga. s.	Pomanavis	33	30	64.5	16.1	3.9	1927	Pateros, Wash.
57	202020		Ga. s.	Pompano	15	10	55.7	13.6	4.0	1906	Pocomoke City, Md.
58	225812		Ga. s.	Pompano	6	5	32.2	10.5	3.6	1926	Layette, N. J.
59	227772		Ga. s.	Ponjola	14	9	40.6	11.3	4.0	1928	Elizabeth City, N. C.
60	215072		Ga. w.	PONTIAC	8	5	47.1	8.0	2.8	1910	Grafton, Ill.
61	226011		Ga. w.	Poppy	40	30	62.2	14.0	3.2	1926	Pittsburgh, Pa.
62	206911		Ga. s.	Pops	12	8	37.5	13.4	3.5	1909	Brunswick, Ga.
63	220806		Ga. s.	Popular No. 1	17	15	47.3	12.1	5.0	1920	Catano, P. R.
64	220897		Ga. s.	Popular No. 2	17	15	47.3	12.1	5.0	1920	do.
65	220898		Ga. s.	Popular No. 3	17	15	47.3	12.1	5.0	1920	do.

¹ Formerly ga. s. Orlolo.

² Formerly st. s. John N. Connelly.

³ Formerly st. s. {a Amanda F. Lancaft.
b Diamond.

⁴ Formerly

a Br. st. s. Little Ada.
b Confederate st. s. Little Ada.
c U. S. Eng. st. s. Ada.
d St. s. Peter Smith.
e Br. st. s. Little Ada.
f St. s. Buxton.
g ga. s. Betty Jane Hearn.

Line No.	Service	Crew	Horse-power	Name of owner	Home port	Address of owner
1	Fsh.	5	20	J. Zeldenrust	Seattle, Wash.	7106 Twenty-eighth Avenue NW.
2	Drq.	2	60	Springfield Navigation Co. (Mass.)	Boston, Mass.	Springfield, Mass.
3	Pas.	2	60	John Weidner	New York, N. Y.	1745 East Ninety-third Street (B).
4	Fsh.	4	50	Edvin A. Eliason	Seattle, Wash.	Poulsbo, Wash.
5	Oys.	1	12	W. H. Lang	Cape Charles, Va.	Accomac, Va.
6	Tow.	2	110	Alaska Packers Association (Calif.)	San Francisco, Calif.	111 California Street.
7	Frt.	1	14	A. J. Norwold	Ketchikan, Alaska	
8	Tow.	1	b 110	Harbor Tug and Barge Co. (Calif.)	San Francisco, Calif.	Mission Street Wharf.
9	Fsh.	5	50	Andrew Gunderson	Ketchikan, Alaska	
10	Frt.	3	80	Union Fish Co. (Calif.)	San Francisco, Calif.	141 Clay Street.
11	Frt.	1	40	A. Willis Lovell	Norfolk, Va.	3402 Fairview Avenue, Estabrook, Va.
12	Oys.	3	24	Sea Island Canning Co. (Ga.)	Brunswick, Ga.	Darien, Ga.
13	Fsh.	3	15	John Christianson	Milwaukee, Wis.	Detroit Harbor, Wis.
14	Tnk.	5	100	Union Oil Co. (Calif.)	Los Angeles, Calif.	Union Oil Building.
15	Frt.	2	10	Harry Jacobsen	Unalaska, Alaska	
16	Pas.	1	45	Augustus T. Smith	Eureka, Calif.	Requa, Calif.
17	Fsh.	8	b 50	Nicholas Milesevich	Seattle, Wash.	1408 Forrest Street.
18	Fsh.	4	12	Denny Kourkoumelis	do.	407 Twenty-second Avenue SW.
19	Fer.	3	90	Charlotte Essex Ferry Co. (N. Y.)	Rouses Point, N. Y.	Essex, N. Y.
20	Fsh.	2	20	W. Hermann	Seattle, Wash.	
21	Frt.	2	75	Alaska Packers Association (Calif.)	Port Townsend, Wash.	Blaine, Wash.
22	Fsh.	2	15	Andrew Reynolds	Baltimore, Md.	North East, Md.
23	Fsh.	2	45	Anthony Stuparich	New York, N. Y.	Freeport, L. I., N. Y.
24	Tow.	4	120	Cottman Co. (Md.)	Baltimore, Md.	Keyser Building.
25	Tow.	1	18	H. G. Mead	Seattle, Wash.	Route 2, Benton, Wash.
26	Cod.	5	60	Nantucket Fisheries (Mass.)	Vineyard Haven, Mass.	Nantucket, Mass.
27	Cod.	8	100	Portland Fish Co.	Portland, Me.	Custom House Wharf.
28	Pas.	1	12	Howard B. Ayers	Philadelphia, Pa.	2654 East Allegheny Avenue.
29	Tnk.	24	1, 800	Atlantic Refining Co. (Pa.)	do.	260 South Broad Street.
30	Fsh.	2	15	Louis George	Seattle, Wash.	Marietta, Wash.
31	Pas.	1	200	Star & Crescent Boat Co. (Calif.)	San Diego, Calif.	Foot Broadway.
32	Fsh.	10	b 300	Manuel M. Perry	do.	Box 93, Point Loma, Calif.
33	Pas.	4	62	Arundel Corporation (Md.)	Baltimore, Md.	Pier 2, East Pratt Street.
34	Fer.	3	100	Bay Point Navigation Corporation (N. Y.)	New York, N. Y.	Point O'Woods, N. Y.
35	Frt.	2	80	David M. Colvin	Marshfield, Ore.	Gold Beach, Ore.
36	Frt.	2	50	Bethlehem Steel Co. (Md.)	Baltimore, Md.	Sparrows Point, Md.
37	Pas.	1	60	Harbor Point Association (Mich.)	Grand Haven, Mich.	Harbor Springs, Mich.
38	Pas.	3	25	Elizabeth H. Piqott Simkins	Philadelphia, Pa.	5912 North Park Avenue.
39	Frt.	2	20	Kniekerbocker Ice Co. (N. J.)	New York, N. Y.	41 East Forty-second Street.
40	Tnk.	1	24	J. M. L. Daniels	Manteo, N. C.	
41	Frt.	14	125	A. S. Eimmo	Ketchikan, Alaska	
42	Frt.	1	45	L. A. Dunn	Los Angeles, Calif.	San Pedro, Calif.
43	Fsh.	2	18	Hans B. Andersen	Ketchikan, Alaska	
44	Frt.	5	100	Chester A. Polling (N. Y.)	New York, N. Y.	312 Senator Street (B).
45	Frt.	7	150	do.	do.	do.
46	Frt.	2	180	do.	do.	do.
47	Tow.	3	32	Nashville Bridge Co. (Del.)	Nashville, Tenn.	Shelby Avenue.
48	Fsh.	4	36	Glynn Canning Co. (Ga.)	Brunswick, Ga.	Glynn Avenue.
49	Fsh.	1	30	George Quinn	Philadelphia, Pa.	Tuckerton, N. J.
50	Frt.	2	45	John G. Brown	Tampa, Fla.	Box 235, New Port Richey, Fla.
51	Fer.	3	22	Plaquemine Ferry Co. (La.)	New Orleans, La.	Plaquemine, La.
52	Cod.	19	60	Gorton Pew Vessels Co. (Mass.)	Gloucester, Mass.	Rowe Square.
53	Pas.	2	25	Clinton Johnson	Philadelphia, Pa.	Wildwood, N. J.
54	Pas.	1	12	George Bohn	do.	1275 Lafayette Avenue, Cape May City, N. J.
55	Tow.	8	170	Gulf Crushing Co. (La.)	New Orleans, La.	833 Howard Street.
56	Frt.	1	100	Paul F. McDermott	Seattle, Wash.	Pateros, Wash.
57	Frt.	3	45	Glove Fish Co. (N. C.)	Elizabeth City, N. C.	111 North Road Street.
58	Fsh.	6	20	Ship Bottom Pound Fisheries (N. J.)	Philadelphia, Pa.	Ship Bottom, N. J.
59	Pas.	2	55	I. W. J. Day	Manteo, N. C.	
60	Pas.	1	21	Starved Rock Ferry Co. (Ill.)	Chicago, Ill.	Care E. Yentzer, Ottawa, Ill.
61	Tow.	1	b 60	Iron City Sand & Gravel Co. (Pa.)	Pittsburgh, Pa.	
62	Fsh.	2	10	Glynn Canning Co. (Ga.)	Brunswick, Ga.	Glynn Avenue.
63	Pas.	3	37	Compania Popular de Transporte (P. R.)	San Juan, P. R.	Catano, P. R.
64	Pas.	3	37	do.	do.	do.
65	Pas.	3	37	do.	do.	do.

¹ Formerly sch. Lena D.

² Formerly ga. s. Dorothy C.

³ Formerly ga. y. Ark.

Line No.	Official No.	Signal letters	Rlg	Name of vessel	Tonnage		Register dimensions			When built	Where built
					Gross	Net	Length	Breadth	Depth		
					Feet			Feet			
1	221200		Ga. s.	Popular No. 4	13	11	43.7	12.1	4.3	1921	Catano, P. R.
2	221045		Ga. s.	Popular No. 5	13	11	45.5	12.1	4.5	1922	do.
3	150977		Ga. s.	Poquoson	10	8	47.4	12.7	3.5	1902	Poquoson, Va.
4	227973		Ga. s.	Porpoise	47	32	71.3	13.8	7.4	1924	Stamford, Conn.
5	218862		Ga. s.	Portadora	7	6	40.0	8.8	3.8	1909	Geneva, N. Y.
6	150823		Ga. s.	Port Costa	79	51	70.5	26.3	5.4	1899	San Francisco, Calif.
7	205289		Ga. s.	Port Costa	14	9	42.3	10.1	5.4	1895	do.
8	221149		Ol. s.	PORT COSTA	351	212	139.6	30.1	9.0	1921	Oakland, Calif.
9	225165		El. s.	PORT HOUSTON	284	145	118.2	27.1	13.2	1926	Wilmington, Del.
10	221514		Ga. s.	Port Newark	14	10	48.6	10.0	5.2	1921	Bayonne, N. J.
11	221698		Ga. s.	Port Tongass	12	9	35.4	10.9	3.8	1925	Ketchikan, Alaska
12	209788		Ga. s.	Port Washington	14	10	45.0	12.0	4.4	1912	Port Washington, N. Y.
13	223189		Ol. s.	Porte Bonheur	52	32	61.0	16.0	7.5	1921	Gulfport, Miss.
14	223633		Ol. s.	Portlock	53	36	60.6	10.4	8.4	1924	Tacoma, Wash.
15	221992		Ol. s.	Portola	13	6	40.6	12.5	4.8	1926	San Francisco, Calif.
16	151092		Ga. s.	Portsmouth	13	6	47.6	12.3	4.4	1903	West Myrtle, Conn.
17	211309		Ga. s.	Porvenir	10	6	40.0	14.0	3.8	1913	Rincon, P. R.
18	220355		Ga. s.	Posidon	9	5	38.1	12.4	3.2	1920	Suisun City, Calif.
19	207174		Ga. s.	Pottatch	13	9	43.6	11.9	4.2	1910	Seattle, Wash.
20	215051		Ga. s.	Pot Scow No. 1	14	10	39.0	12.7	3.6	1917	Ketchikan, Alaska
21	222280		El. s.	POUGHKEEPSIE	574	390	111.5	50.2	8.6	1922	Brooklyn, N. Y.
22	211092		Ga. s.	Pouter	22	15	45.5	14.0	5.8	1913	Seattle, Wash.
23	212031		Ga. s.	Powhatan	38	20	61.0	15.6	6.0	1914	Orange, Tex.
24	226352		Ga. w.	Powhatan	24	24	51.5	12.0	2.3	1927	Parkersburg, W. Va.
25	211274		Ga. w.	Prairie Belle	34	21	52.0	12.7	2.0	1913	Seattle, Wash.
26	206551		Ga. s.	Preble	10	9	29.6	9.4	3.8	1905	West De Pere, Wis.
27	225612		Ol. s.	Premier	14	10	37.8	11.2	5.2	1926	Seattle, Wash.
28	211210		Ga. s.	Presho	21	14	43.0	13.5	5.8	1913	Tacoma, Wash.
29	220109		Ol. s.	President	35	24	55.4	14.4	6.9	1920	Cove, Wash.
30	224021		Ga. s.	President Coolidge	29	9	47.2	14.0	7.2	1924	Astoria, Ore.
31	150608		Ga. s.	Preston	25	17	62.0	17.5	5.3	1892	Solomons Island, Md.
32	208799		Ga. s.	Pride	11	8	38.7	11.0	4.2	1911	Kasaan, Alaska
33	212033		Ga. s.	Pride	20	13	41.0	13.5	6.9	1914	Los Angeles, Calif.
34	207231		Ga. s.	Pride of Alaska	15	10	48.0	13.0	4.8	1910	Oakland, Calif.
35	150777		Ga. s.	Pride of the Sea	7	5	30.8	11.3	3.4	1898	Key West, Fla.
36	227759		Ga. s.	Primo	15	10	38.4	12.0	6.3	1928	Olg Harbor, Wash.
37	224451		Ga. s.	Primrose II	10	6	35.6	10.1	4.7	1925	Seattle, Wash.
38	215001		Ga. s.	Prince	15	12	38.2	12.3	4.3	1917	Shotton, Wash.
39	212279		Ol. s.	Prince of Wales	98	87	58.5	17.6	8.3	1914	Winslow, Wash.
40	211590		Ga. s.	Princepts	24	10	45.6	13.0	6.6	1913	Swains Island, Me.
41	150483		Ga. s.	Princess	38	30	70.4	15.2	6.4	1890	Boston, Mass.
42	203551		Ga. s.	Princess	14	9	49.0	9.4	3.5	1906	Vallejo, Calif.
43	206998		Ga. s.	Princess	6	5	26.0	8.2	3.0	1906	Manitowic, Mich.
44	207936		Ga. s.	Princess	16	9	43.5	14.0	4.2	1910	Denle, Md.
45	209716		Ga. s.	Princess	17	8	53.3	14.6	3.9	1912	Cromanton, Fla.
46	212211		Ga. s.	Princess	20	17	41.1	12.5	5.6	1914	Poulsbo, Wash.
47	215022		Ol. s.	Princess	21	11	48.9	13.2	6.4	1917	San Diego, Calif.
48	215015		Ga. s.	Princess	12	11	34.0	13.3	5.0	1907	Kennebunk, Me.
49	216501		Ga. s.	Princess	15	11	42.0	13.0	4.0	1918	Klawneck, Wash.
50	218505		Ga. s.	Princess	13	9	35.5	10.8	3.7	1913	Chester, Conn.
51	223636		Ol. p.	Princess	75	44	78.0	18.4	5.9	1924	Los Angeles, Calif.
52	223887		Ga. s.	Princess	10	8	45.0	8.2	2.0	1924	Rochester, Ky.
53	221693		Ga. s.	Princess Anno	14	10	41.1	12.3	3.6	1921	Mount Vernon, Md.
54	214049		Ga. s.	Princess Lena	10	7	29.8	10.4	3.5	1916	Juneau, Alaska
55	219386		Ga. s.	Princess Pat	38	27	58.0	13.0	6.5	1919	Wrangell, Alaska
56	227188		Ol. s.	Princess Pat	17	8	47.4	14.2	3.8	1928	Biloxi, Miss.
57	208429		Ol. s.	Princess Virginia	20	13	49.7	14.5	4.8	1911	Lewisetta, Va.
58	203140		Ga. s.	Princeton	14	13	49.7	16.5	4.3	1906	Atlantic City, N. J.
59	225145		Ol. s.	Princeton	46	31	60.2	14.9	7.5	1925	Seattle, Wash.
60	150126		Ga. s.	Priscilla	10	9	34.2	14.0	4.2	1888	Patchogue, N. Y.
61	150678		Ga. s.	Priscilla	15	10	47.0	12.2	6.1	1894	South Boston, Mass.
62	208304		Ga. s.	Priscilla	31	18	44.0	18.0	6.0	1910	Warren, R. I.
63	211844		Ga. s.	Priscilla	8	7	32.9	12.4	3.8	1908	Inwood, N. Y.
64	212124		Ga. s.	Priscilla	12	8	48.4	9.0	4.0	1914	Niceville, Fla.
65	226090		Ga. s.	Priscilla D	7	5	34.0	8.9	3.9	1927	Little Creek, Del.
66	209674		Ol. s.	Priscilla H	24	7	45.0	16.6	5.3	1912	Friendship, Me.

¹ Formerly ga. s. U. S. C. G. No. 239.

Line No.	Service	Crew	Horse-power	Name of owner	Home port	Address of owner
1	Pas.	2	37	Compania Popular de Transporte (P. R.)	San Juan, P. R.	Catano, P. R.
2	Pas.	2	37	do.	do.	Do.
3	Fsh.	2	35	C. M. Evans	Newport News, Va.	Messick, Va.
4	Fsh.	4	600	Thomas A. Murray	New Bedford, Mass.	44 Hedge Street, Fair Haven, Mass.
5	Pas.	2	27	Frank S. Tower	Rochester, N. Y.	Bridgewater, N. Y.
6	Frt.	2	60	Gordon K. Russell	San Francisco, Calif.	Sacramento, Calif.
7	Tow.	1	50	Southern Pacific Co. (Ky.)	do.	65 Market Street.
8	Frt.	8	b 220	Associated Oil Co. (Calif.)	do.	79 New Montgomery Street.
9	Frb.	14	s 720	Harris County Houston Ship Channel navigation district.	Houston, Tex.	Harris County Courthouse.
10	Msc.	2	75	City of Newark	Newark, N. J.	
11	Fsh.	1	20	Wm. H. Brown	Ketchikan, Alaska	Box 1042.
12	Msc.	2	35	National Dry Dock & Repair Co. (N. Y.)	New York, N. Y.	West New Brighton, N. Y.
13	Msc.	3	90	Jahneko Service (La.)	New Orleans, La.	814 Howard Street.
14	Fsh.	8	100	James V. Davis	Juneau, Alaska	
15	Fsh.	1	50	Giuseppe Allotti	San Francisco, Calif.	216 Mason Street.
16	Frt.	1	15	Roy H. Beattie	Fall River, Mass.	29 Bedford Street.
17	Frt.	4	60	Placido Rosario	San Juan, P. R.	Stop 21, Santurco, P. R.
18	Frt.	1	b 16	John S. Wright	San Francisco, Calif.	Suisun, Calif.
19	Tow.	1	50	Phoenix Logging Co. (Wash.)	Seattle, Wash.	Potlatch, Wash.
20	Fsh.	1	16	Pioneer Sea Foods Co. (Wash.)	Seward, Alaska	Cordova, Alaska.
21	Fer.	6	200	Poughkeepsie & Highland Ferry Co. (Ltd.) (N. Y.)	New York, N. Y.	Poughkeepsie, N. Y.
22	Fsh.	5	40	Kodlak Island Fishing & Packing Co. (Alaska)	Seward, Alaska	
23	Tow.	3	75	Lutcher & Moore Lumber Co. (Tex.)	Port Arthur, Tex.	Orango, Tex.
24	Fer.	2	25	John J. Slippner	Cincinnati, Ohio	Powhatan Point, Ohio.
25	Tow.	2	52	Ira F. Wood	Seward, Alaska	Iditarod, Alaska.
26	Fsh.	2	16	Charles J. Belonga	Marquette, Mich.	424 Pine Street.
27	Fsh.	2	25	Alfred Akervick	Ketchikan, Alaska	1710 West Fifty-seventh Street, Seattle, Wash.
28	Fsh.	5	30	Jakob Matson	Tacoma, Wash.	Forty-fourth and McKinley Streets.
29	Fsh.	6	60	Nordby Supply Co. (Wash.)	Seattle, Wash.	1300 Western Avenue.
30	Fsh.	8	40	Stephen Kukura	Astoria, Oreg.	Brookfield, Wash.
31	Frt.	2	40	D. S. Williams	Washington, N. C.	Ocracoke, N. C.
32	Fsh.	1	20	John Wallace	Juneau, Alaska	Hydaburg, Alaska.
33	Pas.	1	80	Georgo Borst	Los Angeles, Calif.	Long Beach, Calif.
34	Tow.	1	90	Libby, McNeill & Libby (Me.)	Seattle, Wash.	88 Hamlin Second Street.
35	Msc.	2	35	Benjamin Felton	Key West, Fla.	1114 Fleming Street.
36	Fsh.	1	30	Antone Cosulich	Tacoma, Wash.	Chg Harbor, Wash.
37	Fsh.	2	16	Reinhardt Jensen	Seattle, Wash.	Poulsbo, Wash.
38	Fsh.	1	16	C. W. Beale	Port Angeles, Wash.	824 East Second Street.
39	Pas.	6	100	Ethel J. Neill	Ketchikan, Alaska	
40	Frt.	2	32	Willard Daggett Co.	Portland, Me.	South Portland, Me.
41	Fsh.	3	60	Salvatore Forlito	Boston, Mass.	16 Pitts Street.
42	Tow.	1	75	J. C. Silveira	San Francisco, Calif.	Orwood, Calif.
43	Fsh.	2	6	Albert Olson	Grand Haven, Mich.	Manistee, Mich.
44	Frt.	2	21	William Schmidt	Baltimore, Md.	Overlea, Md.
45	Fsh.	1	25	C. J. Bryan	Tampa, Fla.	General delivery, St. Andrews, Fla.
46	Fsh.	7	30	Booth Fisheries Co. (Del.)	Seattle, Wash.	Pier 11B, foot Wall Street.
47	Fsh.	2	60	John Ferreira	San Diego, Calif.	3235 Finland Street, Point Loma, Calif.
48	Cod.	1	27	Dana B. Blackman	Boston, Mass.	Brant Rock, Mass.
49	Fsh.	6	20	Mrs. Nellie Millar	Juneau, Alaska	Bayview, Alaska.
50	Pas.	1	30	A. H. Gruntler	Hartford, Conn.	Essex, Conn.
51	Pas.	4	100	Wilmington Transportation Co. (Calif.)	Los Angeles, Calif.	Wilmington, Calif.
52	Pas.	3	25	W. C. Brown	Louisville, Ky.	Rochester, Ky.
53	Frt.	3	25	James A. Bailey	Crisfield, Md.	Mount Vernon, Md.
54	Mso.	1	8	Willoughby Island Fox Farm	Juneau, Alaska	
55	Pas.	2	65	T. O. Perry	Seward, Alaska	Seldovia, Alaska.
56	Oys.	4	24	L. O. Johnson, sr.	Gulfport, Miss.	1029 East Beach Street, Biloxi, Miss.
57	Frt.	1	120	P. Sanford Ross (N. J.)	New York, N. Y.	277 Washington Street, Jersey City, N. J.
58	Pas.	3	40	George B. Gale	Philadelphia, Pa.	Brigantine, N. J.
59	Msc.	2	60	Board of National Missions of the Presbyterian Church (N. Y.)	New York, N. Y.	158 Fifth Avenue.
60	Frt.	1	24	William Samatulski	Bridgeport, Conn.	27 Henry Street.
61	Frt.	1	24	Harold W. Look	Rockland, Me.	78 Mechanic Street.
62	Frt.	2	38	Eddie B. Blount	Providence, R. I.	Warren, R. I.
63	Fsh.	2	12	Lester & Toner (N. Y.)	New York, N. Y.	100 South Street.
64	Pas.	1	65	John N. Rogers	Pensacola, Fla.	Route 1, Box 24.
65	Fsh.	1	28	John R. Davis	Wilmington, Del.	Little Creek, Del.
66	Cod.	3	40	H. Marshall Gardiner	Vineyard Haven, Mass.	Nantucket, Mass.

* Formerly U. S. Q. M. C. ga. s. L. 59.

Line No.	Official No.	Signal letters	Rtg	Name of vessel	Tonnage		Register dimensions			When built	Where built
					Gross	Net	Length	Breadth	Depth		
1	220162		Ga. s.	Producer	10	8	34.0	10.3	4.2	1920	Treadwell, Alaska
2	210283		Ga. s.	Productor	8	7	40.6	10.0	2.6		Unknown
3	211230		Ol. s.	Progress	117	61	96.7	23.2	11.8	1913	Essex, Mass.
4	211494		Ga. s.	Progress	6	5	29.6	9.3	3.3	1913	Ketchikan, Alaska
5	212081	LDKG	Ga. s.	Progress	169	115	90.5	21.9	15.4	1914	Seattle, Wash.
6	223317		Ga. s.	Progress	16	13	43.2	12.0	5.2	1923	Sitka, Alaska
7	226370		Ol. s.	Progress	63	36	61.8	16.7	8.0	1927	Gig Harbor, Wash.
8	211020		Ga. s.	Progressive	20	13	40.6	12.6	4.6	1913	Seattle, Wash.
9	216051		Ga. s.	Promise	8	7	27.3	8.0	3.5	1909	Mantowoc, Wis.
10	224660		Ga.w.	PROMPT	21	21	57.0	13.0	2.7	1924	Point Pleasant, W. Va.
11	220153		Ga. s.	Pronto	14	11	39.7	11.9	4.6	1920	Willapa, Wash.
12	225523		Ol. s.	Pronto	42	29	58.7	16.9	7.0	1926	Dockton, Wash.
13	150220		Ol. s.	Prospect	10	7	39.2	13.1	4.1	1881	Greenport, N. Y.
14	208156		Ol. s.	Prospector	78	52	72.0	19.0	8.5	1911	Tacoma, Wash.
15	211266		Ga. s.	Prospector	7	7	34.0	10.0	4.0	1911	Ellamar, Alaska
16	203254		Ga. s.	Prosper	10	6	34.6	11.0	3.2	1906	West Seattle, Wash.
17	221804		Ga. s.	Prosper	14	9	40.5	11.0	4.7	1921	Hadlock, Wash.
18	223350		Ol. s.	Prosperity	31	25	51.4	14.2	6.4	1923	Poulsbo, Wash.
19	215042		Ol. s.	Prosperity	35	28	51.0	14.8	6.4	1917	Tacoma, Wash.
20	219362		Ga. s.	Prosperity	6	5	34.6	10.7	2.3	1912	Chauvin, La.
21	225531		Ol. s.	Prosperity	70	47	68.3	18.5	9.2	1926	Tacoma, Wash.
22	200818		Ga. s.	Protector	12	11	42.7	11.6	3.7	1904	Atlantic City, N. J.
23	204391		Ga. s.	Protector	18	9	60.5	15.0	3.5	1907	New Orleans, La.
24	224100		Ol. s.	Protector	60	19	68.4	17.0	7.7	1924	Essex, Mass.
25	226927		Ol. s.	Protector	20	14	42.3	12.2	5.9	1927	Docatour, Wash.
26	210308		Ga. s.	Protector B	10	5	43.2	12.1	3.5	1912	Bayou Cook, La.
27	213088		Ga. s.	Providence	22	15	43.2	13.2	5.6	1915	Tacoma, Wash.
28	217040		Ga. s.	Providence	59	40	64.5	21.0	5.0	1918	East Greenwich, R. I.
29	223073	MFKV	Ol. s.	PROVIDENCE SOCONY	1,109	753	252.0	40.1	12.8	1924	Camden, N. J.
30	81863		Ga. s.	Provincetown Socony	23	13	42.2	14.8	4.7	1903	Greenport, N. Y.
31	20162		Ga. s.	Prudence	20	16	40.2	13.5	4.3	1873	Bristol, R. I.
32	208630		Ga. s.	Prudence	43	29	57.3	18.3	6.0	1911	Boothbay Harbor, Me.
33	200136		Ga. s.	Psyche	7	6	34.5	8.0	3.1	1903	Atlantic City, N. J.
34	224447		Ga. s.	Ptarmigan	10	7	30.8	10.0	3.7	1924	Petersburg, Alaska
35	213309		Ga. s.	Pt. Delance	32	22	51.4	14.3	6.3	1915	Tacoma, Wash.
36	224218		Ga. s.	Pualele	18	7	58.2	12.7	4.6	1919	Honolulu, Hawaii
37	227733		Ga. s.	Puids	12	10	39.7	10.9	4.0	1918	Bremerton, Wash.
38	150482		Ga. s.	Puffin	54	37	71.0	20.4	7.3	1890	Benicia, Calif.
39	215085		Ga. s.	Puffin	22	18	51.6	14.0	5.3	1917	Bremerton, Wash.
40	205849	KWSC	Ol. s.	Puget	471	305	121.5	34.4	9.0	1908	Seattle, Wash.
41	210121		Ga. s.	Puget	23	15	41.7	12.8	5.5	1912	do
42	216112		Ga. s.	Puget	20	13	49.8	12.1	5.4	1918	Los Angeles, Calif.
43	150384		Ga. s.	Punch & Judy	6	5	27.0	12.2	3.4	1880	Patchogue, N. Y.
44	204433		Ga. s.	Pungo	17	12	45.0	10.7	2.8	1907	Bellhaven, N. O.
45	207601		Ga. s.	Pup	10	7	39.6	8.6	4.6	1910	Chaboygan, Mich.
46	208271		Ol. s.	PURE OIL Co. No. 5	223	162	90.2	23.1	12.3	1910	Wilmington, Del.
47	227024		Ga. s.	Pureta	9	6	30.0	11.2	4.0	1928	Key West, Fla.
48	150910		Ga. s.	Puritan	12	8	50.0	13.0	3.2	1901	Bon Secour, Ala.
49	213280		Ga. s.	Puritan	8	5	39.6	9.0	3.9	1915	Provincetown, Mass.
50	227208		Ol. s.	Puritan	16	10	36.9	11.1	6.9	1928	Gig Harbor, Wash.
51	228359		Ga. s.	Puritan	22	15	42.0	15.5	5.2	1920	West Norfolk, Va.
52	150608		Ga. s.	Puritan	23	15	58.0	14.0	6.3	1895	Racine, Wis.
53	150895		Ga. s.	Push	10	7	39.0	13.7	3.3	1901	Stratford, Conn.
54	227807		Ga. s.	Putline	10	7	38.1	10.0	3.6	1908	Seattle, Wash.
55	212741		Ga. s.	Pyxle	13	12	30.0	10.0	2.9	1914	St. Augustine, Fla.
56	209653		Ol. s.	Quadra	48	40	64.8	16.0	7.0	1912	Seattle, Wash.
57	20621		Ol. s.	Quartette	17	5	42.0	11.6	5.4	1899	Lynn, Mass.
58	202360		Ga. s.	Quartetto	10	5	46.0	10.4	3.2	1905	Irvington, Va.
59	208051		Ga. s.	Quebec	11	11	33.0	8.5	3.5	1907	Pawtucket, R. I.
60	20609		Ga. s.	Queen	17	8	49.6	13.3	4.3	1895	East Boston, Mass.
61	20640		Ga. s.	Queen	14	10	49.5	11.5	3.6	1903	Astoria, Ore.
62	202303		Ga. s.	Queen	10	9	38.2	12.2	4.2	1905	Mystic, Conn.
63	204119		Ga. s.	Queen	13	10	43.7	10.0	5.2	1907	Marshfield, Ore.
64	206649		Ga. s.	Queen	9	6	44.7	8.2	3.5	1905	Stockton, Calif.
65	208810		Ga. s.	Queen	22	15	43.6	12.9	5.9	1911	Seattle, Wash.

1 Formerly ga. s. We Three.
 2 Formerly ga. s. Madeleine.

3 Formerly U. S. Navy ga. s. 6696.
 4 Formerly ga. s. Pacific.

Line No.	Service	Crew	Horse-power	Name of owner	Home port	Address of owner
1	Mso.	1	14	Alice Hall.....	Juneau, Alaska.....	
2	Fr.	1	32	C. H. Richardson.....	Norfolk, Va.....	513 Fort Street.
3	Fsh.	23	b 60	Phillip P. Manta.....	Boston, Mass.....	221 Commercial Street.
4	Msc.	1	8	T. C. Eastman.....	Ketchikan, Alaska.....	
5	Fsh.	5	b 140	Geo. W. Sands.....	Los Angeles, Calif.....	San Pedro, Calif.
6	Fsh.	3	20	David Howard.....	Sitka, Alaska.....	
7	Fsh.	8	b 80	Slavo Trutanch.....	Los Angeles, Calif.....	363 West Sixteenth Street, San Pedro, Calif.
8	Fsh.	5	20	Port Walter Herring and Packing Co. (Alaska)	Juneau, Alaska.....	
9	Fsh.	3	b 12	Wesley W. Van Zanten.....	Milwaukee, Wis.....	1703 North Seventh Street, Cheboygan, Wis.
10	Pns.	2	25	H. A. Carpenter.....	Pittsburgh, Pa.....	St. Marys, W. Va.
11	Tow.	2	35	Grays Harbor (Log Patrol).....	Seattle, Wash.....	Aberdeen, Wash.
12	Fsh.	8	55	George Below.....	Tacoma, Wash.....	Dockton, Wash.
13	Tow.	1	30	Helling Contracting Corporation, (N. Y.).....	New York, N. Y.....	Linderhurst, N. Y.
14	Fsh.	16	b 120	A. Lyon.....	Los Angeles, Calif.....	Olympic Hotel, San Fran- cisco, Calif.
15	Msc.	1	12	Geo. E. Scott.....	Juneau, Alaska.....	Cordova, Alaska.
16	Fsh.	1	20	Victor Johnson.....	Wrangell, Alaska.....	Karheen, Alaska.
17	Pns.	1	30	Pilots Launch Co. (Wash.).....	Port Townsend, Wash.....	
18	Fsh.	9	50	Nordby Supply Co. (Wash.).....	Ketchikan, Alaska.....	
19	Fsh.	8	40	A. W. Brindle.....	do.....	
20	Oys.	2	3	Leo Glrolr.....	New Orleans, La.....	Houma, La.
21	Fsh.	5	b 100	Grace Thomas.....	Los Angeles, Calif.....	1112 West Twenty-first Street, San Pedro, Calif.
22	Fr.	1	40	Inland Waterways, State of New Jersey.....	Philadelphia, Pa.....	Care F. Bragg, Ventnor City, N. J.
23	Fr.	5	60	Antun Vesich.....	New Orleans, La.....	3127 Dumaine Street.
24	Pol.	6	230	Commonwealth of Mass.....	Boston, Mass.....	State House.
25	Fsh.	3	60	O. E. Nilson.....	Seattle, Wash.....	82 Marlon Street.
26	Oys.	3	18	John M. Barlsich.....	New Orleans, La.....	Empire, La.
27	Fsh.	8	30	Lee Makovleh.....	Tacoma, Wash.....	Gig Harbor, Wash.
28	Fr.	1	60	Frank C. Stender & Co.....	Providence, R. I.....	86 Weybosset Street.
29	Tnk.	4	b 700	Standard Transportation Co. (Del.).....	New York, N. Y.....	26 Broadway.
30	Msc.	5	35	Standard Oil Co. (N. Y.).....	do.....	Do.
31	Fsh.	3	30	Frank DeCrescenzo.....	New Haven, Conn.....	230 Exchange Street.
32	Pns.	3	b 75	Prudencio Island Navigation Co. (R. I.).....	Providence, R. I.....	Prudencio Island, R. I.
33	Pns.	1	12	Anna Leeds.....	Philadelphia, Pa.....	Margate City, N. J.
34	Msc.	1	15	William C. Wright.....	Juneau, Alaska.....	
35	Fsh.	8	39	Martin Marin.....	Tacoma, Wash.....	Box 10A, Gig Harbor, Wash.
36	Fr.	4	65	George P. Cooke.....	Honolulu, Hawaii.....	934 Fort Street.
37	Pns.	2	35	Frank Green, jr.....	Philadelphia, Pa.....	39 Garfield Street, Millville, N. J.
38	Fsh.	4	140	J. R. Heckman.....	Ketchikan, Alaska.....	
39	Fsh.	4	40	Marine Products Corporation (Wash.).....	do.....	Care Ketchikan Lumber and Shingle Mill.
40	Fr.	10	320	Puget Sound Navigation Co. (Nev.).....	Seattle, Wash.....	Colman Dock.
41	Fsh.	7	20	Fred Prouse.....	do.....	5411 Ballard Avenue.
42	Pns.	2	65	Standard Fisheries (Calif.).....	San Francisco, Calif.....	Foot Leavenworth Street.
43	Fsh.	1	10	James Kane.....	New York, N. Y.....	South Jamesport, N. Y.
44	Tow.	2	24	J. A. Hodges.....	Washington, N. C.....	Hobucken, N. C.
45	Fsh.	1	24	Samuel J. Sklmin.....	Grand Haven, Mich.....	Traverse City, Mich.
46	Fr.	6	200	Pure Oil Barge Co. (Del.).....	Philadelphia, Pa.....	Widener Building.
47	Fsh.	2	14	Appleton Saunders.....	Koy West, Fla.....	313 Peacon Lane.
48	Fr.	2	24	John Plash.....	Mobile, Ala.....	Bon Secour, Ala.
49	Cod.	3	24	Atlantic Coast Fisheries Corporation (N. Y.).....	Provincetown, Mass.....	16 Exchange Street, New York, N. Y.
50	Fsh.	2	30	H. Jacobson.....	Tacoma, Wash.....	1414 South Twenty-third Street.
51	Fr.	1	85	Thomas Anderson.....	New York, N. Y.....	81 Winter Street, City Island N. Y.
52	Pns.	1	50	Raymond W. Pillsbury.....	Grand Haven, Mich.....	257 Manistique Avenue.
53	Oys.	1	20	Wallace N. Royden.....	New Haven, Conn.....	Millford, Conn.
54	Tow.	1	20	Puget Timber Co. (Wash.).....	Seattle, Wash.....	Marion Building.
55	Fsh.	2	15	Cecil McDonald.....	St. Augustine, Fla.....	South Beach Street, Day- tona, Fla.
56	Fsh.	7	100	Booth Fisheries Co. (Del.).....	Seattle, Wash.....	Pier 11B, foot Wall Street.
57	Cod.	4	30	Angelo R. Cupone.....	Boston, Mass.....	East Boston, Mass.
58	Oys.	2	15	Irvington Packing Co. (Va.).....	Reedville, Va.....	Irvington, Va.
59	Pns.	1	15	Paul Williams.....	Providence, R. I.....	125 Wilmarth Avenue, East Providence, R. I.
60	Pns.	1	37	Marblehead Transportation Co. (Mass).....	Salem, Mass.....	Marblehead, Mass.
61	Pns.	2	23	Ina Reid.....	Astoria, Oreg.....	Kalama, Wash.
62	Fr.	1	40	Francis X. Wilcox.....	New Bedford, Mass.....	South Dartmouth, Mass.
63	Tow.	1	50	Coos Bay Logging Co. (Oreg.).....	Marshfield, Oreg.....	North Bend, Oreg.
64	Pns.	2	30	Brock C. Schrolber.....	San Francisco, Calif.....	Inverness, Calif.
65	Fsh.	3	30	Hetta Packing Co. (T. A.).....	Ketchikan, Alaska.....	

* Formerly ga. s. Vashonian.

* Formerly U. S. Navy launch.

Line No.	Official No.	Signal letters	Rig	Name of vessel	Tonnage		Register dimensions			When built	Where built
					Gross	Net	Length	Breadth	Depth		
							Feet	Feet	Feet		
1	211724		Ga. s.	Queen.....	8	6	33.9	8.8	3.2	1913	Treadwell, Alaska.....
2	212215		Ga. s.	Queen.....	13	8	38.0	12.0	3.6	1914	Marysville, Wash.....
3	202940		Ga. s.	Queen City.....	42	23	72.0	16.5	6.0	1906	Wildwood, N. J.....
4	220552		Ga. s.	Queen City.....	11	8	37.1	10.8	5.4	1927	Dockton, Wash.....
5	200735		Ga. s.	Queen Esther.....	11	10	41.0	9.5	3.7	1909	Cheboygan, Mich.....
6	220085		Ga. s.	Queen May.....	8	6	35.8	8.6	3.0	1920	Memphis, Tenn.....
7	203486		Ga. s.	Queen-of-the-Lake.....	18	16	46.0	12.0	4.6	1906	Fond du Lac, Wis.....
8	222138		Ga. s.	Queen of the Lake.....	14	9	50.0	12.3	3.8	1922	Bigstone City, S. Dak.....
9	20555		Ga. s.	Queen of the Sea.....	11	11	39.4	12.8	4.7	1873	Bath, Me.....
10	214919		Ga. s.	Querida M.....	21	19	44.5	12.0	5.2	1917	Atlantic City, N. J.....
11	136332		Ga. s.	Quero.....	23	10	44.3	15.6	6.1	1878	Boston, Mass.....
12	221739		Ga. s.	Quest.....	19	7	47.5	16.0	2.9	1921	Biloxi, Miss.....
13	223877		Ga. w.	Quickstep.....	43	36	50.0	15.2	2.6	1924	Black Rock, Ark.....
14	20608		Ga. s.	Quick Time.....	10	9	52.0	14.1	3.2	1893	St. Peters, Md.....
15	214520		Ol. s.	Quilcono.....	43	29	61.8	15.6	7.4	1916	Glg Harbor, Wash.....
16	220513		Ol. s.	Quillayute.....	728	495	150.1	52.0	14.9	1927	Winslow, Wash.....
17	207335		Ga. s.	Quinnat.....	11	6	40.5	11.2	4.3	1910	Goble, Oreg.....
18	20623		Ga. s.	Quo Vadis.....	15	12	35.4	14.2	4.2	1898	East Rockaway, N. Y.....
19	224871		Ga. s.	Quo Vadis.....	13	9	49.8	8.5	4.4	1916	Baltimore, Md.....
20	211000		Ga. s.	R. D. 551.....	14	9	41.0	12.0	5.0	1908	Oakland, Calif.....
21	221401		Ga. s.	R. J.....	14	7	39.0	12.3	5.0	1921	Thomaston, Me.....
22	227228		Ga. w.	R. T.....	29	19	59.5	14.0	3.1	1928	Wolf Creek, Ky.....
23	222387		Ga. s.	R. H. L.....	7	6	28.0	6.8	2.5	1922	Peoria, Ill.....
24	228102		Ol. s.	R. O. C.....	19	6	48.5	15.2	4.0	1923	Biloxi, Miss.....
25	216850		Ga. s.	R. V. L. No. 3.....	12	7	43.1	11.4	4.4	1918	Sacramento, Calif.....
26	216851		Ga. s.	R. V. L. No. 4.....	11	6	42.3	11.0	4.6	1918	Stockton, Calif.....
27	228463		Ol. s.	R. and B.....	17	11	35.6	10.7	6.5	1929	Seattle, Wash.....
28	228116		Ga. s.	R. Ogatlio.....	16	10	47.8	10.2	4.2	1917	South Boston, Mass.....
29	208919		Ga. s.	R. Paul.....	27	23	44.3	13.4	4.5	1911	Boston, Mass.....
30	227019		Ol. s.	R. A. McDonald.....	15	6	40.8	11.0	6.2	1928	Everett, Wash.....
31	220104		Ga. s.	R. B. Coleman.....	16	6	40.1	13.5	6.3	1926	Vinal Haven, Me.....
32	223104		Ol. s.	R. B. Hawley.....	117	46	86.5	22.7	10.0	1923	Millford, Del.....
33	221954		Ol. s.	R. B. Stinson.....	24	10	52.2	15.8	6.1	1922	Friendship, Me.....
34	227095		Ol. s.	R. C. Brown.....	53	30	60.4	10.5	6.8	1928	Ruark, Va.....
35	209888		Ol. s.	R. C. Lundy.....	34	23	54.6	16.0	6.2	1912	Brooklyn, N. Y.....
36	203568		Ga. s.	R. D. Sheppard.....	34	18	63.0	20.5	5.5	1906	Greenwich, N. J.....
37	213042		Ol. s.	R. E. Helen.....	16	10	36.7	10.5	5.0	1915	Manitowoc, Wis.....
38	225119		Ol. s.	R. E. Parks.....	26	18	54.0	16.3	5.3	1925	Crisfield, Md.....
39	209457		Ol. s.	R. G. Halford.....	20	13	51.7	14.1	5.0	1911	Vallejo, Calif.....
40	225608		Ga. s.	R. H. L. II.....	17	12	39.6	10.0	3.0	1926	Peoria, Ill.....
41	111276		Ga. s.	R. J. Creswell.....	6	6	26.5	11.8	3.5	1900	Cape May, N. J.....
42	213664		Ga. s.	R. J. Taylor II.....	17	12	40.4	14.0	5.0	1915	Baltimore, Md.....
43	210335		Ga. s.	R. L. Brown.....	11	8	49.6	12.6	4.4	1912	Palmer, Va.....
44	224152		Ga. s.	R. L. C.....	7	5	32.7	10.0	2.9	1924	Chauvin, La.....
45	223428		Ga. s.	R. M. DeGarmo.....	24	16	49.1	14.4	4.4	1923	South Jacksonville, Fla.....
46	110798		Ga. s.	R. N. Elsey.....	6	6	40.5	10.7	2.9	1888	Taylor's Island, Md.....
47	206287		Ga. s.	R. S. Rook.....	12	8	45.0	10.7	4.5	1909	Bridgeton, N. J.....
48	110721		Ga. s.	R. T. Allinson.....	9	9	53.0	14.2	3.3	1886	Solomons Island, Md.....
49	221456		Ga. s.	R. T. G.....	8	5	34.4	9.4	4.0	1903	Portsmouth, N. H.....
50	225928		Ga. w.	R. T. Houk III.....	20	16	55.0	11.9	2.4	1926	Paducah, Ky.....
51	222108		Ga. s.	R. V. L. No. 1.....	28	15	55.7	15.5	6.1	1922	Stockton, Calif.....
52	226830		Ol. s.	R. V. L. No. 2.....	23	15	52.9	14.6	6.2	1927	Antioch, Calif.....
53	223289		Ol. s.	R. W. Holst.....	184	155	114.2	28.0	5.3	1929	Toledo, Ohio.....
54	215000		Ga. s.	R. W. Marshall.....	14	11	48.0	12.4	2.8	1917	Cut Off, La.....
55	226064		Ga. w.	R. W. Turner.....	51	51	76.5	20.3	2.5	1926	Madison, Ind.....
56	227077		Ga. w.	R. & B.....	22	11	49.0	13.2	2.9	1908	Cut Off, La.....
57	210525		Ga. s.	R. & D.....	7	5	27.2	9.0	3.2	1910	Green Bay, Wis.....
58	224558		Ga. s.	R. & A. Jeffries.....	57	29	79.9	22.0	6.5	1925	Dorchester, N. J.....
59	111189		Ga. s.	R. F. M. Bunting.....	8	5	34.5	13.7	3.6	1898	Chincoteague, Va.....
60	228021		Ol. s.	R. Eugene Ashley.....	76	39	83.0	10.0	9.1	1928	Thomaston, Me.....
61	201068		Ol. s.	Ralph E. Havens.....	48	24	66.6	18.6	5.4	1905	Madison, Md.....
62	225232		Ga. s.	Radeliffe.....	9	6	37.5	10.1	4.0	1916	Ipswich, Mass.....
63	220238		Ga. s.	Radio.....	41	28	54.5	15.5	7.3	1920	Dockton, Wash.....
64	225602		Ga. s.	Radio.....	11	7	38.0	10.5	5.1	1926	Port Hadlock, Wash.....
65	223038		Ol. s.	Radio.....	70	63	74.8	18.6	8.1	1923	Seattle, Wash.....
66	224708		Ol. s.	Radio.....	13	9	35.3	10.4	5.7	1925do.....
67	226310		Ol. s.	Radio.....	39	26	55.4	15.8	6.9	1927do.....

1 Formerly Ga. s. Enterprise.
 2 Ga. s. Pacific Sugar Corp. No. 2.
 3 Formerly Ga. s. Amalgamated Sugar Co. No. 1.

4 Formerly Amalgamated Sugar Co. Ga. s. No. 2.
 5 Ga. s. Sparrow II.
 6 Formerly U. S. Navy Ga. s. Sparrow II.

Line No.	Service	Crew	Horse-power	Name of owner	Home port	Address of owner
1	Msc.	1	15	I. Sowerby.....	Juneau, Alaska.....	
2	Tow.	1	15	D. Tallman.....	Seattle, Wash.....	Marysville, Wash.
3	Pas.	4	100	Samuel A. Buck.....	Philadelphia, Pa.....	Wildwood, N. J.
4	Fsh.	2	20	John Thorgerson.....	Seattle, Wash.....	1716 West Fifty-seventh Street.
5	Fsh.	2	30	Emil Ellingson.....	Duluth, Minn.....	105 Lake Avenue South.
6	Pas.	1	42	John William Allen.....	Memphis, Tenn.....	72 Beale Avenue.
7	Msc.	2	30	Clewiston Co. (Fla.).....	Miami, Fla.....	Clewiston, Fla.
8	Frt.	1	50	Edward G. Schuler.....	St. Paul, Minn.....	Corona, S. Dak.
9	Frt.	2	10	Eugene H. Davis.....	Portland, Me.....	Bristol, Me.
10	Pas.	2	40	Frank J. Taylor.....	Baltimore, Md.....	10 East Pleasant Street.
11	Frt.	2	5	Shubel C. Rich.....	Belfast, Me.....	12 Bridge Street.
12	Oys.	4	25	Dunbar-Dukate Co. (La.).....	New Orleans, La.....	New Orleans Bank Building.
13	Tow.	1	30	Vall-Donaldson Co. (Ind.).....	Memphis, Tenn.....	Pocahontas, Ark.
14	Frt.	1	20	Charles H. Lalrd.....	Roedville, Va.....	Irvington, Va.
15	Tow.	5	150	Pioneer Transport Co. (Wash.).....	Seattle, Wash.....	901 Harrison Street.
16	Fer.	14	750	Sound Ferry Lines (Wash.).....	do.....	Edmonds, Wash.
17	Fsh.	10	24	Alaska-Portland Packers Association (Oreg.).....	Portland, Oreg.....	1105 Yeon Building.
18	Msc.	2	10	Charles Pearsall.....	New York, N. Y.....	Babylon, N. Y.
19	Pas.	2	175	A. H. Compton.....	Philadelphia, Pa.....	6329 North Broad Street.
20	Tow.	1	65	M. A. Jenkins.....	San Francisco, Calif.....	Sacramento, Calif.
21	Frt.	1	32	Charles R. Grintnell.....	New Bedford, Mass.....	Woods Hole, Mass.
22	Tow.	2	50	J. J. Rodgers.....	Louisville, Ky.....	Wolf Creek, Ky.
23	Tow.	1	28	Willie Ingram.....	Memphis, Tenn.....	Luxora, Ark.
24	Fsh.	4	24	Mavor Fish & Oyster Co. (La.).....	Gulfport, Miss.....	East Beach and Maple Streets, Biloxi, Miss.
25	Tow.	1	b 85	Rio Vista Lighterage Co. (Calif.).....	San Francisco, Calif.....	Rio Vista, Calif.
26	Tow.	1	b 85	do.....	do.....	do.
27	Fsh.	2	b 45	B. L. Burgess.....	Petersburg, Alaska.....	3640 Twenty-third Avenue West, Seattle, Wash.
28	Tow.	2	120	Texas Co. (Del.).....	Wilmington, Del.....	7 West Tenth Street.
29	Pas.	1	40	Bryda A. Fowler.....	Boston, Mass.....	Charlestown, Mass.
30	Tow.	1	75	Weyerhaeuser Timber Co. (Wash.).....	Tacoma, Wash.....	Tacoma Building.
31	Cod.	6	13	Carabelle Fish & Oyster Co. (Fla.).....	Apalachicola, Fla.....	Carrabelle, Fla.
32	Tow.	5	225	Wilson M. Vinyard.....	Wilmington, Del.....	Millford, Del.
33	Frt.	2	45	Charles G. Frolberger.....	New York, N. Y.....	2635 East Eighteenth Street (B.).
34	Tnk.	3	75	W. C. Brown.....	Newport News, Va.....	Perrin, Va.
35	Fsh.	3	90	Anton Lundy.....	New York, N. Y.....	2245 Emmons Avenue (B.)
36	Oys.	6	18	E. Ware Sheppard.....	Philadelphia, Pa.....	98 West Commerce Street.
37	Fsh.	4	b 30	Albert Goodmandor.....	Milwaukee, Wis.....	Washington Island, Wis.
38	Fsh.	2	36	C. A. Lookerman.....	Crisfield, Md.....	Route No. 1.
39	Tow.	1	90	Bay Ottes Transportation Co. (Calif.).....	San Francisco, Calif.....	Pier 5.
40	Pas.	2	b 40	Dennis Murphee.....	Baton Rouge, La.....	Jackson, Miss.
41	Pas.	1	18	Leslie P. Bate.....	Philadelphia, Pa.....	R. F. D., Cape May, N. J.
42	Frt.	1	45	J. G. Lamp.....	Baltimore, Md.....	606 South Broadway.
43	Fsh.	3	20	Hathaway Lawson.....	Roedville, Va.....	White Stone, Va.
44	Fsh.	2	20	Louisiana Packing Co. (La.).....	New Orleans, La.....	Chauvin, La.
45	Tow.	3	120	Florida East Coast Ry. Co. (Fla.).....	St. Augustine, Fla.....	
46	Frt.	2	18	Joseph E. Elliott.....	Annapolis, Md.....	33 East Hamburg Street, Baltimore, Md.
47	Pas.	1	40	Joseph A. Seibert.....	Philadelphia, Pa.....	1138 Atlantic Avenue, Camden, N. J.
48	Frt.	2	20	Charles G. Adams.....	Norfolk, Va.....	Eclipse, Va.
49	Msc.	1	20	R. T. Green Co. (Mass.).....	Boston, Mass.....	Chelsea, Mass.
50	Tow.	1	20	R. T. Houck.....	St. Louis, Mo.....	Dayton, Ohio.
51	Tow.	1	165	Rio Vista Lighterage Co. (Calif.).....	San Francisco, Calif.....	Rio Vista, Calif.
52	Frt.	1	b 165	do.....	do.....	do.
53	Frt.	4	240	Vermillon Sand & Supply Co. (Ohio).....	Sandusky, Ohio.....	Vermillon, Ohio.
54	Frt.	2	20	Odon Chouest.....	New Orleans, La.....	Lockport, La.
55	Tow.	3	50	John W. Turner.....	Evansville, Ind.....	Madison, Ind.
56	Frt.	3	18	Duard Eymard.....	New Orleans, La.....	Cut Off, La.
57	Fsh.	2	15	Bert J. Le Clair.....	Milwaukee, Wis.....	Jacksonport, Wis.
58	Oys.	12	50	Robert L. Jeffries.....	Philadelphia, Pa.....	Port Norris, N. J.
59	Oys.	3	21	William O. Bunting, jr.....	Cape Charles, Va.....	Chincoteague, Va.
60	Cod.	7	170	John G. Murley.....	New Bedford, Mass.....	107 North William Street, Fair Haven, Mass.
61	Tow.	5	200	Florida West Coast Towing Co. (Fla.).....	Tampa, Fla.....	St. Petersburg, Fla.
62	Pas.	1	60	Martin W. Connolly.....	Boston, Mass.....	65½ Green Street.
63	Fsh.	8	b 60	Vincent Markinovich.....	Los Angeles, Calif.....	251 Thirteenth Street, San Pedro, Calif.
64	Fsh.	2	25	Theodor Lervold.....	Seattle, Wash.....	Bangor, Wash.
65	Fsh.	15	100	August W. Engelson.....	Ketchikan, Alaska.....	
66	Fsh.	2	27	Andrew Christensen.....	Seattle, Wash.....	Port Blakely, Wash.
67	Fsh.	9	90	Ed Husby.....	do.....	Hansville, Wash.

* Formerly ga. s. Oriole.

† Formerly U. S. Navy ga. s. R. T. G.

‡ Formerly ga. s. Leader.

§ Formerly (a) slip. Nomad.

(b) slip. Sweetheart.

Line No.	Official No.	Signal letters	Rig	Name of vessel	Tonnage		Register dimensions			When built	Where built
					Gross	Net	Length	Breadth	Depth		
1	227222		Ga. s.	Radio III.	12	8	37.4	9.8	4.7	1927	San Diego, Calif.
2	210806	LORR	Ol. s.	RADIUM	339	230	140.4	23.2	13.0	1912	Baltimore, Md.
3	130870		Ga. s.	Rae	25	20	57.3	16.0	3.9	1900	Pocomoke City, Md.
4	221623		Ga. s.	Rae	9	8	30.2	12.5	3.1		Unknown
5	226346		Ol. s.	Rall	20	9	44.8	13.2	5.2	1927	Oakland, Calif.
6	110090		Ga. s.	Railroad	36	28	53.9	19.6	6.3	1872	Castine, Mo.
7	225088		Ga. s.	Rainbow	8	5	34.2	11.0	2.7	1925	Chauvin, La.
8	206358		Ga. s.	Rainbow	14	10	36.2	13.0	4.7	1909	Docketon, Wash.
9	207837		Ga. s.	Rainbow	8	6	32.0	9.7	4.1	1910	Port Townsend, Wash.
10	213005		Ga. s.	Rainbow	9	6	32.0	9.5	4.4	1911	Manitowoc, Wis.
11	211193		Ga. w.	Rainbow	6	6	50.0	10.5	1.5	1916	Terre Haute, Ind.
12	218743		Ga. s.	Rainbow	6	5	29.8	8.6	3.9	1919	Seattle, Wash.
13	224275		Ga. s.	Rainbow	13	11	34.7	9.8	4.2	1924	Detroit Harbor, Wis.
14	204171		Ga. s.	Rainier	10	10	45.0	8.0	3.0	1907	Clinton, Iowa
15	205638		Ga. s.	Rainier	14	10	35.8	12.0	4.2	1908	Docketon, Wash.
16	223500		Ol. s.	Rainier	17	39	56.8	15.4	7.9	1928	Poulsbo, Wash.
17	223660		Ga. s.	Rainier	9	6	34.2	9.7	4.4	1924	Seattle, Wash.
18	218608		Ga. s.	Rainy Lake	27	18	61.8	9.8	5.2	1910	De Pere, Wis.
19	221991		Ga. s.	Ralph	9	7	36.9	11.5	3.7	1917	Sea Isle City, N. J.
20	210910		Ga. s.	Ralph II	20	13	42.7	13.0	5.6	1913	Tacoma, Wash.
21	209782		Ga. s.	Ralph J.	28	21	50.2	17.0	4.6	1912	Holly Beach, N. J.
22	227128		Ga. s.	Ralph J.	7	6	27.7	8.5	3.2	1917	Pensaukee, Wis.
23	222608		Ol. s.	RALPH II, SIDWAY	30	20	53.0	15.2	8.2	1922	Buffalo, N. Y.
24	110694		Ga. s.	Rambler	21	19	37.4	14.0	4.0	1882	San Francisco, Calif.
25	203053		Ga. s.	Rambler	34	14	67.2	15.3	5.0	1906	Seaford, Del.
26	204479		Ga. s.	Rambler	12	8	33.0	9.5	3.7	1907	Ballard, Wash.
27	205371		Ga. s.	Rambler	12	10	39.3	10.6	4.5	1908	St. Ignace, Mich.
28	207242		Ga. s.	Rambler	16	13	36.5	12.0	4.9	1910	Tacoma, Wash.
29	210905		Ga. s.	Rambler	8	6	31.0	10.0	4.6	1913	do
30	211041		Ga. s.	Rambler	8	7	32.0	9.6	3.8	1905	Manitowoc, Wis.
31	212229		Ga. s.	Rambler	8	7	27.9	9.7	4.2	1913	Wallingtonford, Conn.
32	215516		Ga. s.	Rambler	12	10	36.6	10.2	3.8	1917	Everett, Wash.
33	217570		Ga. w.	Rambler	18	11	61.0	11.3	2.6	1918	Rumsey, Ky.
34	219828		Ga. s.	Rambler	12	10	36.0	9.5	2.4	1912	Rogers City, Mich.
35	222046		Ga. w.	Rambler	23	7	59.5	12.0	2.0	1923	Marked Tree, Ark.
36	223770		Ol. s.	Rambler	64	44	64.5	18.4	7.5	1924	St. James, Mich.
37	226417		Ga. s.	Rambler	15	12	36.8	11.0	4.2	1923	Oconto, Wis.
38	227719		Ga. s.	Rambler	8	5	32.2	9.4	2.8	1928	Jacobsville, Mich.
39	228050		Ga. s.	Rambler	18	12	50.8	10.0	5.0	1910	Greenport, N. Y.
40	226903		Ga. s.	Rambler II	25	20	47.0	12.4	3.3	1926	Rogers City, Mich.
41	212150		Ga. s.	Rambler III	17	10	46.5	12.1	5.6	1914	Astoria, Ore.
42	212870		Ga. s.	RAMON	775	527	202.7	39.8	8.3	1914	Pittsburg, Calif.
43	110890		Ga. s.	Ramona	41	32	58.5	19.4	6.5	1890	Benicia, Calif.
44	111427		Ga. w.	Ramona	15	12	62.5	15.9	2.3	1902	Higginsport, Ohio
45	208780		Ga. s.	Ramona	8	6	31.5	9.0	3.0	1911	Seattle, Wash.
46	215287		Ol. s.	Ramona	13	10	50.0	9.0	4.0	1917	Anacortes, Wash.
47	227951		Ol. s.	Ramona	45	18	73.2	17.0	7.0	1928	Kennebunkport, Me.
48	228113		Ga. s.	Ramona	9	6	30.6	10.0	2.6	1928	Berwick, La.
49	226020		Ga. s.	Ramos	25	10	45.3	14.4	5.2	1920	Fernandina, Fla.
50	117121		Ga. s.	Ranger	6	6	35.3	12.4	0.0	1902	Bremen, Mo.
51	204953		Ol. s.	Ranger	12	10	44.0	10.6	5.0	1903	Marshfield, Ore.
52	111240		Ol. s.	Ranger	31	21	58.8	14.3	5.5	1899	Hoquiam, Wash.
53	225327		Ga. s.	Ranger	10	8	40.0	11.7	3.1	1922	Durby, Pa.
54	222389		Ga. w.	Ranger	23	14	56.6	11.9	3.0	1922	Wolf Creek, Ky.
55	224499		Ga. s.	Ranger	7	6	31.3	7.5	2.9	1925	Arkansas City, Ark.
56	225806		Ga. s.	Ranger	44	30	59.5	15.6	7.5	1920	Olig Harbor, Wash.
57	227014		Ol. s.	Ranger	67	34	67.0	18.5	8.7	1927	Los Angeles, Calif.
58	227038		Ga. s.	Ranger	13	9	38.7	9.7	2.6	1927	Peoria, Ill.
59	228092		Ol. s.	Ranger	37	13	58.8	17.0	0.3	1928	West Norfolk, Va.
60	213063		Ga. s.	Ranzo	8	5	30.9	9.4	4.1	1915	Everett, Wash.
61	228427		Ol. s.	Rap	20	13	40.0	12.6	6.3	1920	Tacoma, Wash.
62	211678		Ga. s.	Rapid Transit II	21	19	59.0	12.3	4.6	1913	Indian River, Mich.
63	225233		Ga. s.	Rapier	39	30	65.0	16.0	3.4	1925	Spotsville, Ky.
64	223412		Ga. w.	Rascal	57	19	65.0	14.0	2.2	1923	Parkersburg, W. Va.
65	228211		Ga. s.	Rauna	10	6	35.7	10.5	4.9	1929	Seattle, Wash.
66	211440		Ga. s.	Raven	6	5	37.6	8.2	2.8	1913	Wit, N. C.
67	213904		Ga. s.	Raven	37	11	64.3	15.6	6.3	1916	Oakland, Calif.
68	222557		Ga. s.	Raven	9	6	32.4	10.5	3.2	1922	Hoonah, Alaska

¹ Formerly slip, Stella M. Collin.

Line No.	Service	Crew	Horse-power	Name of owner	Home port	Address of owner
1	Pas.	1	60	Edward Jones, Jr.	San Diego, Calif.	1029 South Twenty-sixth Street.
2	Frt.	6	b 300	Gulf Refining Co. (Tex.)	Port Arthur, Tex.	West Port Arthur, Tex.
3	Frt.	5	36	Frank McCabe	Charleston, S. C.	114 Rutledge Avenue.
4	Pas.	1	6	Wm. M. Davis	Philadelphia, Pa.	Penns Grove, N. J.
5	Fsh.	1	b 70	Alaska Packers Association (Calif.)	San Francisco, Calif.	111 California Street.
6	Frt.	2	30	Leon A. Mason	Bath, Mo.	Boothbay Harbor, Me.
7	Fsh.	2	20	Carl Ellender	New Orleans, La.	Montegut, La.
8	Fsh.	7	20	Peter A. Miller	Ketchikan, Alaska	
9	Tow.	1	30	MacDonald Logging Co. (Alaska)	do	
10	Msc.	1	20	Great Lakes Dredge & Dock Co. (N. J.)	Chicago, Ill.	104 South Michigan Avenue.
11	Pas.	2	25	Huston Bates	Evansville, Ind.	Merom, Ind.
12	Fsh.	8	9	Gust Hansen	Seattle, Wash.	Port Madison, Wash.
13	Fsh.	3	23	John B. Young	Milwaukee, Wis.	Detroit Harbor, Wis.
14	Pas.	1	36	Burlington Sand & Gravel Co.	Des Moines, Iowa	Front and Market Streets, Burlington, Iowa.
15	Fsh.	2	16	Booth Fisheries Co. (Del.)	Seattle, Wash.	Pier 113, foot Wall Street.
16	Fsh.	8	65	Bernard Hansen	Ketchikan, Alaska	Sitka, Alaska.
17	Fsh.	1	16	Joseph F. Sacher	Seattle, Wash.	Neah Bay, Wash.
18	Pas.	2	60	Fred Lessard	Duluth, Minn.	Ranier, Minn.
19	Fsh.	6	25	Munzatta Montagna	Philadelphia, Pa.	137 Garrison Street, Sea Isle City, N. J.
20	Fsh.	7	40	John A. Carlson	Tacoma, Wash.	
21	Pas.	2	100	Thomas Johnson	Philadelphia, Pa.	Cape May City, N. J.
22	Fsh.	3	b 15	John M. Johnson	Milwaukee, Wis.	Pensauke, Wis.
23	Tow.	6	180	Marine Transit Corporation (N. Y.)	New York, N. Y.	17 Battery Place
24	Fsh.	2	10	Louis S-sort	Ketchikan, Alaska	Petersburg, Alaska.
25	Frt.	2	36	Vandover S. Homan	Philadelphia, Pa.	Penns Grove, N. J.
26	Tow.	1	20	J. F. Lavarno	Seattle, Wash.	Edmonds, Wash.
27	Fsh.	2	8	Preston J. Riley	Port Huron, Mich.	Alpena, Mich.
28	Fsh.	5	20	Albert Pfundt	Seattle, Wash.	Holly, Wash.
29	Fsh.	3	12	James S. Shelton	Ketchikan, Alaska	
30	Pas.	1	16	J. V. Allen	Houston, Tex.	1205 Charter Street.
31	Fsh.	1	9	Oscar J. Grentsinger	New Haven, Conn.	320 Congress Avenue.
32	Fsh.	3	16	Haftor Ojerde	Petersburg, Alaska	
33	Tow.	2	32	Dixie Bee Line Ferry Co. (Ky.)	Louisville, Ky.	Henderson, Ky.
34	Fsh.	2	20	John Cross	Grand Haven, Mich.	Charlevoix, Mich.
35	Tow.	1	20	George E. Phillips	Baton Rouge, La.	Box 123, Jonesville, La.
36	Frt.	3	60	Roland McDonough	Grand Haven, Mich.	St. James, Mich.
37	Fsh.	3	b 28	Wesley G. Reed	Milwaukee, Wis.	Oconto, Wis.
38	Fsh.	2	18	Elno Hunkl	Sault Ste. Marie, Mich.	Jacobsville, Mich.
39	Cod.	3	600	Anthony L. Guerriero	Boston, Mass.	13 Thacher Street.
40	Fsh.	4	20	Fred Schmekel	Port Huron, Mich.	Rogers City, Mich.
41	Fsh.	1	65	P. J. McGowan & Sons (Wash.)	Astoria, Oreg.	McGowan, Wash.
42	Fer.	4	b 500	San Francisco, Sacramento R. R. Co. (Calif.)	San Francisco, Calif.	220 Montgomery Street.
43	Fsh.	3	60	George E. Morrison	San Diego, Calif.	3121 Harbor View Drive, Point Loma, Calif
44	Msc.	3	40	Frank A. Pfaff	Cincinnati, Ohio	Sixth Street and Mount Echo Road.
45	Msc.	1	20	Nels Nelson	Petersburg, Alaska	
46	Pas.	2	24	John N. Anderson	Seattle, Wash.	2709 Second Avenue North.
47	Cod.	7	110	John H. Powers	Gloucester, Mass.	Rear 89 Rogers Street.
48	Fsh.	1	18	Wm. T. Landers	New Orleans, La.	Box 50, Berwick, La.
49	Fsh.	3	36	Antonio H. Ramos	Fernandina, Fla.	
50	Pas.	1	30	Maxwell B. Clark	New York, N. Y.	Mamoronneck, N. Y.
51	Tow.	1	65	Pacific States Lumber Co. (Del.)	Marshfield, Oreg.	
52	Tow.	2	110	Allman-Hubble Tug Boat Co. (Wash.)	Seattle, Wash.	Hoquiam, Wash.
53	Fsh.	1	18	John M. Ebersole	Philadelphia Pa.	Reading, Pa.
54	Tow.	3	25	Louis Igert	Paducah, Ky.	913 South Third Street.
55	Pas.	1	20	Ben Garrison	Memphis, Tenn.	Roseale, Miss.
56	Fsh.	8	60	Pete Flamengo	Tacoma, Wash.	6020 Montgomery Street.
57	Fsh.	9	b 150	Peter Draglich, Jr.	Los Angeles, Calif.	1410 South Center Street, San Pedro, Calif.
58	Tow.	1	20	Tri-State Ferry Co. (Ill.)	St. Louis, Mo.	614 Commercial Avenue, Cairo, Ill.
59	Fsh.	3	75	C. T. Watkins	Newport News, Va.	Messick, Va.
60	Fsh.	1	14	W. F. Silven	Ketchikan, Alaska	
61	Fsh.	1	20	J. P. Anberg	Tacoma, Wash.	2146 South K Street.
62	Pas.	2	30	Arthur T. Hamper	Grand Haven, Mich.	Indian River, Mich.
63	Tow.	3	70	Rapier Sugar Feed Co. (Ky.)	Louisville, Ky.	Owensboro, Ky.
64	Tow.	1	40	Anthony Swigler	Pittsburgh, Pa.	General delivery, Hunting-ton, W. Va.
65	Fsh.	2	30	Iyer Ekron	Seattle, Wash.	Kingston, Wash.
66	Fsh.	1	12	R. L. Turlington	Newport News, Va.	R. F. D. No. 1, Hilton Vil-lage, Va.
67	Fsh.	1	b 80	Alaska Packers Association (Calif.)	San Francisco, Calif.	111 California Street.
68	Fsh.	2	15	Mark Williams	Ketchikan, Alaska	Care, Peter McKay, Box 346.

* Formerly ga. s. Enrl.

Line No.	Official No.	Signal letters	Rig	Name of vessel	Tonnage		Register dimensions			When built	Where built	
					Gross	Net	Length	Breadth	Depth			
							Feet	Feet	Feet			
1	218031		Ga. s.	Rayendale	9	5	36.7	11.9	2.9	1910	Cut Off, La.	
2	111179		Ga. s.	Ray	13	10	51.0	14.3	3.7	1897	Elizabeth City, N. C.	
3	223035		Ga. s.	Ray	21	18	55.5	15.0	3.5	1923	Charlotte Harbor, Fla.	
4	111159		Ga. s.	Ray H.	8	6	31.0	12.2	3.8	1903	Nyack, N. Y.	
5	211553		Ga. s.	Ray H.	15	7	42.6	11.5	6.4	1916	Balboa, Calif.	
6	202163		Ga. s.	Ray E.	14	13	50.2	12.0	4.1	1905	Cape May, N. J.	
7	223369		Ol. s.	Ray F.	14	9	49.3	14.6	4.3	1923	Vermilion, Ohio.	
8	216266		Ga. s.	Ray Davis	13	9	38.4	11.0	3.5	1918	Sebawing, Mich.	
9	219139		Ga. s.	Ray R. Clark	23	15	51.4	13.6	4.7	1918	Los Angeles, Calif.	
10	221538		Ga. s.	Ray Fish No. 1	15	19	36.9	11.7	4.6	1921	Patchogue, N. Y.	
11	221539		Ga. s.	Ray Fish No. 2	12	8	35.9	11.7	4.3	1921	Long Branch, N. Y.	
12	225650		Ol. s.	Rayee	18	11	41.0	11.5	6.4	1925	Beaumont, Tex.	
13	207399		Ga. s.	Raymond	11	7	38.6	11.6	3.3	1910	South Bend, Wash.	
14	213888		Ga. s.	Raymond	49	36	60.4	18.7	6.3	1916	Solomons, Md.	
15	225898		Ol. s.	Raymond	52	35	62.7	16.0	7.7	1917	Havana, Cuba	
16	227082		Ga. s.	Raymond	51	42	61.9	21.0	4.3	1925	Algoma, Mich.	
17	207256		Ga. s.	Raymond B.	6	6	21.8	7.8	2.6	1907	Oconto, Wis.	
18	220728		Ga. s.	Raymond B.	15	6	41.8	13.4	5.0	1917	Seasport, Me.	
19	225919		Ga. s.	Raymond F. Watts	19	7	34.5	11.6	4.4	1923	East Quogue, N. Y.	
20	228178		Ol. s.	Raymond	87	59	84.3	21.7	10.0	1929	Essex, Mass.	
21	206937		Ga. s.	Reading Girl	9	8	45.0	8.0	3.8	1907	Beaumont, Tex.	
22	209143		Ga. s.	Ready	22	14	62.4	15.0	3.8	1911	Palmer, Va.	
23	219607		Ga. w.	Ready	21	14	61.7	13.8	2.4	1919	Raven Rock, W. Va.	
24	210913		Ga. s.	Real	13	9	37.5	13.0	5.3	1913	Los Angeles, Calif.	
25	218710		Ga. s.	Reallon	36	29	56.0	15.5	6.9	1919	Bellingham, Wash.	
26	204756		Ga. s.	Reaper	22	13	51.0	10.3	4.0	1907	Smyrna, N. C.	
27	226619		Ga. s.	Reba	19	19	61.9	10.0	2.3	1927	Boonesborough, Ky.	
28	211975		Ga. s.	Reba Elsie	5	5	31.0	10.0	2.3	1916	New Gretna, N. J.	
29	213139		Ga. s.	Reba Grant	7	7	30.5	12.7	3.8	1901	Port Republic, N. J.	
30	111219		Ga. s.	Reba May	6	6	39.0	13.0	3.3	1899	Crisfield, Md.	
31	221713		Ga. s.	Rebecca	11	7	36.8	12.5	3.3	1904	Galveston, Tex.	
32	110764		Ga. s.	Rebecca C. Schoch	27	15	57.7	18.7	5.3	1888	Bridgeton, N. J.	
33	117016		Ga. s.	Rebecca D. Bell	58	52	73.0	32.2	5.9	1901	Pocomoke City, Md.	
34	116682		Ga. s.	Rebecca F. Brunyate	21	10	48.5	10.5	4.8	1885	Mauricetown, N. J.	
35	111219		Ga. s.	Rebecca J. Harris	14	12	43.0	14.0	7.0	1899	Eastport, Me.	
36	111054		Ga. s.	Rebecca M. Newcomb	11	9	30.9	15.0	3.8	1894	Church Landing	
37	110651		Ga. s.	Reble and Ella	18	15	41.7	15.9	4.7	1881	Leesburg, N. J.	
38	110503		Ga. s.	Reckless	31	29	62.1	17.4	4.0	1880	Hayre de Grace, Md.	
39	206054		Ga. s.	Recline	9	6	48.0	11.5	3.0	1908	Boston, Mass.	
40	208232		Ga. s.	Record	14	12	48.2	13.2	2.8	1910	Daytona, Fla.	
41	225092		Ol. s.	Recreation	30	26	45.3	15.8	4.7	1925	Charleston, S. C.	
42	203096		Ga. s.	Red Boy	16	13	50.6	12.4	3.2	1907	Astoria, Ore.	
43	110827		Ga. s.	Red Cedar	8	7	32.6	13.3	3.3	1889	Bellpot, N. Y.	
44	222996		Ga. s.	Red Crowns	27	15	50.0	13.0	6.4	1923	Cleveland, Ohio.	
45	229180		Ga. s.	Red Devil	10	6	33.0	10.3	4.0	1919	Muskegon, Mich.	
46	206690		Ga. s.	Red Feather	34	23	50.3	14.9	6.3	1912	Tacoma, Wash.	
47	228216		Ga. s.	Red Hand	8	6	31.6	10.9	4.0	1929	Brooklyn, N. Y.	
48	226580		Ga. s.	Red Lion	6	5	32.6	9.5	3.5	1927	Bowers, Del.	
49	210967		Ga. s.	Red Rover	92	62	70.4	19.5	8.0	1913	Eliza Island, Wash.	
50	212713		Ga. w.	Red Spot	6	6	35.1	10.1	1.9	1914	New Haven, Ill.	
51	213217		Ga. s.	Red Star	11	5	54.4	14.6	2.8	1915	Gloucester, Mass.	
52	221967		Ga. s.	Red Star	21	19	47.3	13.0	3.7	1922	Fort Blakely, Wash.	
53	206122		Ga. s.	Red Wing	10	6	38.9	10.1	4.3	1909	Ketchikan, Alaska	
54	207051		Ga. s.	Red Wing	7	6	34.5	10.0	3.3	1907	Bay City, Mich.	
55	216324		Ga. s.	Red Wing	11	10	30.5	10.5	4.5	1912	Milwaukee, Wis.	
56	221972		Ga. s.	Red Wing	8	6	30.2	9.7	4.3	1922	Tacoma, Wash.	
57	223279		Ga. s.	Red Wing	10	6	39.0	8.0	3.2	1908	Red Wing, Minn.	
58	225985		Ga. s.	Red Wing	8	6	27.1	12.3	4.1	Unknown	
59	221960		Ga. s.	Red Wing	8	5	37.0	9.2	2.5	1924	Grand Marais, Mich.	
60	226873		Ga. w.	Red Wing	51	20	64.0	15.4	2.5	1927	Keokuk, Iowa	
61	227533		Ga. s.	Redwing	15	14	50.0	12.0	3.5	1928	Seasport, Me.	
62	226320		Ga. s.	Redwood	19	13	45.3	10.8	5.8	1927	Los Angeles, Calif.	
63	218413		Ga. s.	Redempteur	9	8	37.3	10.0	2.0	1919	Cut Off, La.	
64	219091		Ga. s.	Redth	9	6	32.0	9.6	4.6	1919	Kingston, Wash.	
65	224783		Ol. s.	REDLINE	+	388	223	170.2	36.1	7.2	1925	Onkland, Calif.
66	220233		Ga. s.	Redoubt	13	10	39.8	11.8	3.7	1920	Juneau, Alaska	
67	224093		Ga. s.	Red Stripe Ferry	21	21	56.0	18.0	2.5	1925	Mannings Landing, Mo.	
68	214631		Ga. s.	REDWING	9	8	39.5	8.6	3.3	1913	Grafton, Ill.	
69	226738		El. s.	REDWOOD EMPIRE	+	2,470	1,605	242.5	46.2	17.3	1927	Oakland, Calif.

1 Formerly ga. s. San Pedro.

2 Formerly U. S. Q. M. C. ol. s. Major Harry L. Pettus.
3 Major Harry L. Pettus.

Line No.	Service	Crew	Horse-power	Name of owner	Home port	Address of owner
1	Oys.	3	12	Emille Angelette.....	New Orleans, La.....	Cut Off, La.
2	Frt.	2	42	C. H. Leavy.....	Elizabeth City, N. C.....	Columbia, N. C.
3	Fsh.	1	50	T. C. Crosland.....	Tampa, Fla.....	Punta Gorda, Fla.
4	Pas.	1	21	Edward Rae.....	New York, N. Y.....	North Beach, N. Y.
5	Fsh.	1	60	H. P. Thelan.....	Los Angeles, Calif.....	Santa Ana, Calif.
6	Pas.	1	36	William L. Sagers.....	Philadelphla, Pa.....	Gloucester City, N. J.
7	Pas.	3	45	Maley Transportation Co. (Ohio).....	Sandusky, Ohio.....	Lakeside, Ohio.
8	Fsh.	2	32	John Ringling Estates (Fla.).....	Tampa, Fla.....	Sarasota, Fla.
9	Plt.	2	65	City of Long Beach (Calif.).....	Los Angeles, Calif.....	Long Beach, Calif.
10	Fsh.	1	40	John Feldmann (Trustee).....	New York, N. Y.....	Freeport, N. Y.
11	Fsh.	0	40	do.....	do.....	Do.
12	Tow.	2	60	Harbor Towing & Transportation Co.....	Houston, Tex.....	620 Cotton Exchange Building.
13	Tow.	1	35	Sunset Boat Co. (Wash.).....	Seattle, Wash.....	Raymond, Wash.
14	Frt.	1	70	D. E. Foote & Co. (Del.).....	Baltimore, Md.....	Allceanna and Chester Streets.
15	Tow.	3	120	Standard Dredging Co. (N. J.).....	New York, N. Y.....	233 Broadway.
16	Fer.	1	60	George C. Raymond.....	Detroit, Mich.....	Algonne, Mich.
17	Fsh.	2	6	Joseph Burkhardt.....	Milwaukee, Wis.....	Oconto, Wis.
18	Fsh.	1	36	Stockton Canning Co. (Me.).....	Belfast, Me.....	Stockton Springs, Me.
19	Pas.	1	40	Raymond Watts.....	New York, N. Y.....	Bay Shore, N. Y.
20	Cod.	14	220	Henry W. Curtis, Jr.....	Gloucester, Mass.....	17 Chestnut Street.
21	Msc.	1	28	R. Elfstrom, Jr.....	Houston, Tex.....	3711 Reagan Street (Apartment No. 1).
22	Oys.	2	25	B. D. Williams.....	Reedville, Va.....	White Stone, Va.
23	Frt.	1	50	Clyde H. Carpenter.....	Pittsburgh, Pa.....	St. Marys, W. Va.
24	Pas.	1	35	San Pedro Transpn. Co. (Calif.).....	Los Angeles, Calif.....	San Pedro, Calif.
25	Fsh.	7	40	A. H. Soeneke.....	Seattle, Wash.....	604 Pioneer Building.
26	Fsh.	12	20	Taylor's Creek Fish Scrap & Oil Co. (N. C.).....	Beaufort, N. C.....	
27	Tow.	2	32	O. F. Shearer.....	Louisville, Ky.....	Winchester, Ky.
28	Frt.	1	18	Joseph Cramer.....	Philadelphia, Pa.....	New Gretna, N. J.
29	Pas.	1	32	John L. Hall.....	do.....	Waretown, N. J.
30	Fsh.	3	10	Aaron Hudnall.....	Reedville, Va.....	Ophella Va.
31	Fsh.	2	32	J. W. Terry.....	Galveston, Tex.....	2225 Avenue J.
32	Oys.	0	36	Peter C. Cosler.....	Philadelphia, Pa.....	Millsville, N. J.
33	Oys.	5	50	George C. Bell, Jr.....	do.....	Bivalve, N. J.
34	Oys.	6	27	Walter L. Sharp.....	do.....	Port Norris, N. J.
35	Cod.	3	21	Didrick Stelnfeld.....	Boston, Mass.....	1 Lillway Street.
36	Frt.	3	18	William H. Eastlack.....	Philadelphia, Pa.....	Swedesboro, N. J.
37	Fsh.	3	20	John Horner.....	do.....	Salem, N. J.
38	Frt.	2	50	W. H. Valliant.....	Cambridge, Md.....	Bellevue, Md.
39	Msc.	1	20	B. L. Coggins.....	Norfolk, Va.....	Sufflk, Va.
40	Fsh.	1	20	Holland Young.....	Miami, Fla.....	West Palm Beach, Fla.
41	Pas.	3	30	Frank Craven.....	Charleston, S. C.....	10 Chinquapin Street.
42	Fsh.	2	50	Pacific American Fisheries (Me.).....	Juneau, Alaska.....	Excursion Inlet, Alaska.
43	Oys.	1	10	William Van Wyen.....	New York, N. Y.....	West Sayville, N. Y.
44	Frt.	0	90	Standard Oil Co. (Ohio).....	Cleveland, Ohio.....	East Ohio Gas Building.
45	Tow.	1	60	L. G. Smith.....	Grand Haven, Mich.....	Muskegon, Mich.
46	Fsh.	2	50	Nikola Vitalje.....	Seattle, Wash.....	Ballingham, Wash.
47	Msc.	2	25	Red Hand Composition Co. (N. Y.).....	New York, N. Y.....	1 Broadway.
48	Pas.	1	18	John C. Darby.....	Wilmington, Del.....	Frederica, Del.
49	Fsh.	2	50	Pacific American Fisheries (Me.).....	Ketchikan, Alaska.....	
50	Tow.	2	12	Owen W. Nixon.....	Louisville, Ky.....	Unlontown, Ky.
51	Frt.	1	32	International Glue Co. (Ma.).....	Boston, Mass.....	325 Marginal Street East.
52	Fsh.	2	16	E. S. Hayes.....	Seattle, Wash.....	1720 Floventh Avenue.
53	Fsh.	2	18	D. W. Hoskins.....	do.....	Blaine, Wash.
54	Fsh.	2	24	Arthur D. Shawl.....	Grand Haven, Mich.....	Chaboygan, Mich.
55	Pas.	1	35	George A. Schroeder.....	Milwaukee, Wis.....	421 Chambers Street.
56	Fsh.	3	15	Adam Bernhoff.....	Ketchikan, Alaska.....	Box 47
57	Frt.	1	36	W. G. Evans.....	Peoria, Ill.....	Liverpool, Ill.
58	Msc.	1	40	George De Veau.....	New York, N. Y.....	510 River Road, Edgewater, N. J.
59	Fsh.	1	28	Frank Vaudreull.....	Marquette, Mich.....	Grand Marais, Mich.
60	Frt.	1	120	Keokuk Sand Co.....	Dubuque, Iowa.....	
61	Frt.	2	28	L. D. Littlefield.....	Belfast, Me.....	Searsport, Me.
62	Pas.	2	b 400	L. J. Fahy.....	San Francisco, Calif.....	Pier 5.
63	Frt.	2	6	Arthur Auger.....	New Orleans, La.....	Lafitte, La.
64	Tow.	1	15	Dick Owens.....	Port Angeles, Wash.....	Laurel Street and Railroad Avenue.
65	Tnk.	7	b 330	Union Oil Co. (Calif.).....	Los Angeles, Calif.....	Union Oil Building.
66	Fsh.	1	10	Thomas Bennett.....	Sitka, Alaska.....	
67	Pas.	1	22	E. L. Holliday.....	St. Louis, Mo.....	Thebes, Ill.
68	Pas.	1	40	Northern Ohio Cooperage & Lumber Co. (Ark.).....	Memphis, Tenn.....	Parkin, Ark.
69	Fer.	14	b 1,800	Southern Pacific Golden Gate Ferries (Calif.).....	San Francisco, Calif.....	64 Pine Street.

‡ Formerly sch. Sweet.

‡ Formerly ga. s. Wonasquam.

‡ Formerly ga. y. Elma.

Line No.	Official No.	Signal letters	Rig	Name of vessel	Tonnage		Register dimensions			When built	Where built
					Gross	Net	Length	Breadth	Depth		
					Feet						
1	223716		Ga. w.	Ree	20	14	45.0	18.3	2.4	1923	Ree, N. Dak.
2	213413		Ga. s.	Reeda	35	31	43.6	15.0	8.2	1915	Bristol, R. I.
3	213290		Ga. s.	Ref	22	17	41.5	13.2	5.0	1915	Anacortes, Wash.
4	209209		Ga. s.	Reflector	8	5	34.0	9.3	3.3	1911	Dockton, Wash.
5	225597		Ga. s.	Reform	9	6	34.0	10.8	3.9	1917	Petersburg, Alaska
6	213695		Ga. s.	Regal	7	6	29.0	10.0	2.8	1910	Wadmalaw, S. C.
7	216714		Ga. s.	Regal	11	7	36.8	10.7	2.9	1907	Southport, N. C.
8	227578		Ga. s.	Regal	11	5	36.0	13.2	4.6	1928	Eastport, Me.
9	225082		Ga. s.	Regalia	11	9	44.2	11.8	1.7	1926	Mapleton, Oreg.
10	213495		Ga. s.	Regina	10	9	26.0	9.2	3.0	1905	Marquette, Wis.
11	206136		Ga. s.	Regina M.	9	6	41.5	13.2	5.4	1900	Perry, Me.
12	202863		Ga. s.	Regina Edna	12	6	11.8	14.7	3.1	1906	Bay St. Louis, Miss.
13	110902		Ga. s.	Reginald	6	5	29.0	13.0	3.2	1891	Patchogue, N. Y.
14	111031		Ga. s.	Regina S.	69	35	68.0	26.0	5.4	1893	San Francisco, Calif.
15	214977		Ga. s.	Regis	29	24	52.7	11.2	5.7	1917	Seattle, Wash.
16	110552		Ga. s.	Regulator	37	33	63.0	20.1	5.0	1882	Smyrna, N. C.
17	212858		Ol. s.	Reindeer	14	11	31.4	10.3	4.2	1914	Mantowoc, Wis.
18	209220		Ga. s.	Relta	13	12	43.0	13.1	5.3	1909	Friendship, Mo.
19	140770		Ga. s.	Reliable	58	39	54.0	21.0	8.4	1885	New Haven, Conn.
20	212732		Ga. s.	Reliable	21	17	49.5	16.5	4.2	1914	Hunting Creek, Va.
21	220365		Ga. s.	Reliable	10	6	32.7	14.0	4.0		Unknown
22	222710		Ol. s.	Reliable	79	54	104.3	14.9	8.3	1917	New Orleans, La.
23	110924		Ga. s.	Reliance	9	9	38.8	14.0	4.5	1891	Carancahua, Tex.
24	200071		Ga. s.	Reliance	6	6	38.3	12.0	3.2	1903	Atlantic City, N. J.
25	200339		Ga. s.	Reliance	32	19	65.7	16.4	6.1	1903	Lubec, Me.
26	200445		Ga. s.	Reliance	13	11	45.9	15.0	3.2	1903	Mon Louis, Ala.
27	200736		Ga. s.	Reliance	18	13	43.6	13.6	7.0	1904	Bremen, Mo.
28	202278		Ga. s.	Reliance	7	7	32.2	10.3	5.6	1904	Swans Island, Me.
29	203406		Ga. s.	Reliance	13	9	37.7	9.8	2.5	1905	West De Pere, Wis.
30	205170		Ga. s.	Reliance	12	8	38.0	10.0	4.0	1908	Shaw Island, Wash.
31	209104		Ga. s.	Reliance	8	7	35.8	12.1	2.6	1909	Leesville, La.
32	206959		Ga. s.	Reliance	9	6	37.8	11.0	3.0	1909	Bay Center, Wash.
33	207638		Ga. s.	Reliance	9	8	31.2	11.3	3.6	1910	Howkan, Alaska
34	208862		Ol. s.	Reliance	14	9	51.7	15.2	2.5	1911	Sandusky, Ohio
35	210778		Ga. s.	Reliance	14	9	46.2	12.2	4.5	1912	Camden, N. J.
36	211720		Ga. s.	Reliance	13	12	34.0	9.5	3.6	1913	Mantowoc, Wis.
37	212135		Ga. s.	Reliance	30	22	53.6	16.1	8.0	1914	Rockport, Mass.
38	215150		Ga. s.	Reliance	14	12	41.0	9.4	4.3	1916	Prairie du Chien, Wis.
39	215913		Ga. s.	Reliance	18	14	40.0	12.2	5.5	1918	Seattle, Wash.
40	216164		Ga. s.	Reliance	14	11	36.5	10.4	5.6	1918	do.
41	222139		Ga. s.	Reliance	13	5	42.8	11.0	5.0	1922	Friendship, Mo.
42	222255		Ga. s.	Reliance	9	6	31.2	9.6	4.0	1923	Naubinway, Mich.
43	221037		Ga. s.	Reliance	13	7	38.0	10.3	2.0	1923	Monroe, La.
44	229601		Ol. s.	Reliance	50	34	58.6	16.6	7.7	1927	Big Harbor, Wash.
45	225713		Ga. s.	Reliance	54	43	61.1	18.1	6.9	1927	Brooklyn, N. Y.
46	228142		Ga. s.	Reliance	13	9	45.0	12.0	3.6	1928	Klawack, Alaska
47	219785		Ga. s.	Reliance I.	25	19	46.8	13.5	6.1	1920	Seattle, Wash.
48	212188		Ga. w.	Reliance No. 2.	10	9	59.0	12.0	2.5	1914	Terre Haute, Ind.
49	211029		Ga. s.	Reliance No. 3.	10	8	31.9	8.5	4.9	1914	Sammish, Wash.
50	111119		Ga. s.	Relief	13	10	48.0	14.0	3.8	1896	Ocracoke, N. C.
51	200709		Ga. s.	Relief	8	6	37.8	11.1	3.0	1901	South Bend, Wash.
52	209331		Ga. s.	Relief	15	13	42.6	15.1	4.1	1911	Charleston, S. C.
53	210366		Ga. s.	Relief	18	11	40.0	10.0	5.3	1912	Mobile, Ala.
54	220155		Ga. s.	Relief	6	5	32.0	10.2	3.4	1920	Hoona, Alaska
55	221178		Ga. s.	Relief	13	9	51.5	11.0	4.4	1911	Yarimouth, Me.
56	223260		Ga. s.	Relief	19	13	44.7	12.4	4.4	1923	Arlington, Fla.
57	227220		Ga. s.	Relief	7	5	31.6	8.7	4.0	1917	Tacoma, Wash.
58	228054		Ga. s.	Remember	8	5	32.2	10.5	2.5	1928	Dulas, La.
59	213921		Ga. s.	Remington	20	18	39.6	10.6	4.6	1912	Oshkosh, Wis.
60	228109		Ol. s.	Remus	11	7	31.9	10.2	5.4	1929	Seattle, Wash.
61	206585		Ga. s.	Rena	8	6	37.7	10.5	4.7	1907	Portland, Me.
62	111161		Ga. s.	Rena A. Callow	30	22	67.2	18.6	5.7	1897	Orlolo, Md.
63	225591		Ol. s.	Repat	18	14	41.7	12.3	6.5	1926	Bellingham, Wash.
64	201069		Ol. s.	Report	19	17	56.0	14.0	4.0	1905	Bridgeport, Conn.
65	110857		Ol. s.	Reposo	15	10	57.7	11.7	4.1	1890	Bristol, R. I.
66	211802		Ol. s.	Republic	75	51	72.0	19.0	7.8	1913	Seattle, Wash.
67	225451		Ol. s.	Republic	25	20	46.6	14.0	6.8	1926	do.
68	111396		Ga. s.	Rescue	8	6	37.0	10.8	4.4	1902	Ballard, Wash.
69	210249		Ga. w.	Rescue	18	14	64.0	15.0	4.0	1912	Columbus, Ky.
70	110747		Ga. s.	Resolute	82	66	104.0	23.5	10.8	1887	Mill No. 4, Oreg.
71	110708		Ga. s.	Resolute	32	17	61.4	13.6	6.3	1888	Kennebunkport, Me.

¹ Formerly ga. s. Minnie V. Pope.
² Formerly ga. s. Luzerne Ludington.
³ Formerly sloop Five Sons.

⁴ Formerly ^a U. S. ga. s. subchaser No. 1.
^b ol. s. Reliable.
^c ol. y. Tonawanda.

Line No.	Service	Crew	Horse-power	Name of owner	Home port	Address of owner
1	Fer.	2	40	John Anderson.....	Pembina, N. Dak.....	Rec, N. Dak.
2	Tow.	2	32	Erie Basin Towing & Hoisting Co. (N. Y.).....	New York, N. Y.....	25 Broadway.
3	Fsh.	2	100	Cluy B. Lowman.....	Seattle, Wash.....	Anacortes, Wash.
4	Fsh.	1	40	D. R. Oysterman.....	Tacoma, Wash.....	Olympia, Wash.
5	Fsh.	3	20	Arnt Olsvik.....	Petersburg, Alaska.....	
6	Pas.	2	10	Henry Heyward.....	Charleston, S. C.....	James Island, S. C.
7	Tow.	2	20	Proctor & Brondwell.....	Brunswick, Ga.....	Woodbine, Ga.
8	Frt.	2	20	George H. Lyon.....	Eastport, Me.....	Hawkes Avonue.
9	Pas.	1	20	School District No. 32 (Oreg.).....	Marshfield, Oreg.....	Mapleton, Oreg.
10	Fsh.	3	10	Harry Zilkowski.....	Milwaukee, Wis.....	Marinette, Wis.
11	Frt.	2	15	M. C. Holmes.....	Eastport, Me.....	Customs Street.
12	Frt.	2	24	Anton Brhanovich.....	Gulfport, Miss.....	Biloxi, Miss.
13	Misc.	1	80	John Beebe.....	New York, N. Y.....	West Sayville, N. Y.
14	Frt.	3	40	P. H. Russell.....	San Francisco, Calif.....	480 Ninth Street.
15	Frt.	5	40	Alaska Sanitary Packing Co. (Wash.).....	Wrangell, Alaska.....	
16	Frt.	3	36	Frank McCabe.....	Charleston, S. C.....	114 Rutledge Avenue.
17	Fsh.	3	b 30	Robert A. Danek.....	Milwaukee, Wis.....	Two Rivers, Wis.
18	Fsh.	3	16	Frank John Jacobs.....	New York, N. Y.....	17 Ira Court (B.).
19	Frt.	3	80	Reliable Fuel Supply Co. (N. Y.).....	do.....	312 Senator Street (B).
20	Frt.	2	26	Wm. Schmidt.....	Baltimore, Md.....	Overlea, Md.
21	Pas.	1	25	Louis Buttke.....	New York, N. Y.....	Weohawken, N. J.
22	Pas.	4	135	Alvina Baletti.....	do.....	117 Willow Avenue, Hoboken, N. J.
23	Fsh.	2	18	Mrs. B. D. Jackson.....	Galveston, Tex.....	Port Lavaca, Tex.
24	Pas.	1	18	Winfield Kates.....	Philadelphia Pa.....	Bridgeton, N. J.
25	Cod.	2	50	Eben A. Doughty.....	Portland, Me.....	Chebeague Island, Me.
26	Tow.	2	18	Edward M. Eaton.....	Tampa, Fla.....	1535 Twenty-second Street, St. Petersburg, Fla.
27	Fsh.	3	55	Ida J. Klebes.....	New Bedford, Mass.....	90 Church Street, Fairhaven, Mass.
28	Pas.	1	5	Charles Jarvis.....	Bar Harbor, Me.....	Islesford, Me.
29	Fsh.	3	b 16	John Komar.....	Milwaukee, Wis.....	Sheboygan, Wis.
30	Misc.	2	30	E. S. Hungerford.....	Petersburg, Alaska.....	
31	Fsh.	2	25	Dunbar Dukato Co. (Ia.).....	New Orleans, La.....	New Orleans Bank Building.
32	Tow.	1	30	Beulah Whitcomb.....	Seattle, Wash.....	South Bend, Wash.
33	Fsh.	1	20	Ed. Larsen.....	Ketchikan, Alaska.....	Tongass Trading Co.
34	Tow.	1	45	Maley Brothers (Ohio).....	Sandusky, Ohio.....	1020 Winnebago Avenue.
35	Pas.	2	65	Charles H. Schultz.....	Philadelphia, Pa.....	Wildwood, N. J.
36	Fsh.	2	15	William Adamson.....	Milwaukee, Wis.....	Algona, Wis.
37	Fsh.	10	224	Charles G. Eldridge.....	New London, Conn.....	Noank, Conn.
38	Pas.	1	40	Shade Carroll.....	Paducah, Ky.....	100 1/2 Broadway.
39	Fsh.	2	30	Carl Blendheim.....	Ketchikan, Alaska.....	
40	Fsh.	1	20	Bernt Ona.....	Seattle, Wash.....	Poulsbo, Wash.
41	Cod.	2	24	Edward M. Brackett.....	Bath, Me.....	Bristol, Me.
42	Fsh.	3	24	Vincent Vanderburg.....	Grand Haven, Mich.....	Muskegon, Mich.
43	Tow.	2	100	J. J. Owen.....	New Orleans, La.....	Foulesk, La.
44	Fsh.	8	80	Kadick Fisheries Co. (Wash.).....	Seward, Alaska.....	
45	Pas.	3	150	Spencer Kellogg and Sons (N. Y.).....	New York, N. Y.....	100 East Forty-second Street.
46	Fsh.	2	20	North Pacific Trading & Packing Co. (Calif.).....	Wrangell, Alaska.....	Klawack, Alaska.
47	Fsh.	8	35	Richard Blendheim.....	Ketchikan, Alaska.....	
48	Pas.	1	12	Frank Graham.....	Evansville, Ind.....	Terre Haute, Ind.
49	Fsh.	1	16	Joseph Sumption.....	Wrangell, Alaska.....	
50	Frt.	1	17	W. R. Willis.....	New Bern, N. C.....	Oriental, N. O.
51	Fsh.	1	20	C. E. William.....	Seattle, Wash.....	Nemah, Wash.
52	Frb.	2	25	U. S. Shipping Board.....	Charleston, S. C.....	
53	Plt.	1	27	T. Carlson.....	Port Arthur, Tex.....	1735 Eighth Street.
54	Fsh.	1	12	O. G. Hillman.....	Juneau, Alaska.....	Columbia, La.
55	Pas.	3	215	Robert Kirschstein.....	Boston, Mass.....	20 Common Street.
56	Tow.	2	60	F. M. Le Gate.....	Jacksonville, Fla.....	1423 Market Street.
57	Fsh.	1	20	J. Lockert.....	Tacoma, Wash.....	R. F. D. No. 5, Box 236.
58	Fsh.	2	10	Paul Voisin.....	New Orleans, La.....	Dulac, La.
59	Pas.	1	10	Robert L. Holcomb.....	Mobile, Ala.....	51 South Water Street.
60	Fsh.	2	10	Edward Hansen.....	Ketchikan, Alaska.....	Care Seamen's Home.
61	Frt.	1	18	Nathan E. Metcalf.....	Portland, Me.....	Peaks Island, Me.
62	Oys.	2	24	Elbridge E. Marshall.....	Cape Charles, Va.....	Belinda, Va.
63	Fsh.	4	30	Ole Tennesen.....	Ketchikan, Alaska.....	Care Tongass Trading Co.
64	Frt.	1	48	Edward Relter.....	New York, N. Y.....	326 Sixth Street, Greenport, N. Y.
65	Pas.	1	90	Eulo D. Baldwin.....	Philadelphia, Pa.....	Brooklawn, N. J.
66	Fsh.	11	100	Nels Hegge.....	Ketchikan, Alaska.....	
67	Fsh.	5	45	Walter Nelson.....	Astoria, Oreg.....	Chinook, Wash.
68	Fsh.	3	18	Fred May.....	Ketchikan, Alaska.....	
69	Frt.	4	55	Wm. H. Craig.....	Evansville, Ind.....	Leavenworth, Ind.
70	Fsh.	12	85	Fish Clearing House (Wash.).....	Seattle, Wash.....	2 Ferry Dock.
71	Frt.	3	100	I. H. Kahn.....	New Bern, N. C.....	1 Craven Street.

* Formerly (a) ga. s. Relief.
 (b) U. S. Navy ga. s. Relief.

* Formerly U. S. Navy ga. s. Relief.
 † Formerly ga. s. David R. Dodge.

Line No.	Official No.	Signal letters	Rig	Name of vessel	Tonnage		Register dimensions			When built	Where built
					Gross	Net	Length	Breadth	Depth		
1	145656		Ol. s.	Resolute	20	14	56.0	16.6	4.4	1893	Point Washington, Fla.
2	203308		Ga. s.	Resolute	19	15	41.2	12.7	6.2	1906	Cushing, Mo.
3	207186		Ol. s.	Resolute	47	33	71.3	18.0	4.8	1910	Tottenville, N. Y.
4	212311		Ga. s.	Resolute	15	10	42.5	12.8	4.5	1914	Tacoma, Wash.
5	213194		Ga. s.	Resolute	6	6	26.1	10.3	2.0	1912	Brooklyn, N. Y.
6	221530		Ga. s.	Resolute	15	14	49.2	12.8	4.4	1921	Warroad, Minn.
7	222932		Ga. s.	Resolute	9	7	33.0	11.7	3.9	1923	Dorchester, N. J.
8	223688		Ol. s.	Resolute	60	47	60.1	17.1	8.1	1924	Seattle, Wash.
9	211037		Ga. w.	Res-Q	61	61	66.0	16.6	3.6	1913	Parkersburg, W. Va.
10	218046		Ga. s.	Resitution	28	24	50.6	13.5	6.4	1919	Seattle, Wash.
11	110736		Ga. s.	Restless	35	15	54.1	18.0	7.1	1887	Bath, Me.
12	212252		Ga. s.	Restless	17	12	45.5	11.1	5.8	1914	Mapleton, Oreg.
13	213957		Ga. s.	Restless	11	8	46.0	10.6	4.0	1916	San Francisco, Calif.
14	227855		Ga. w.	Restless	17	17	40.0	10.3	3.5	1928	Calvert City, Ky.
15	111106		Ga. s.	Result	12	8	43.2	10.0	4.6	1898	Detroit, Mich.
16	200884		Ga. s.	Refa	6	6	30.0	12.0	4.0	1904	Port Republic, N. J.
17	209620		Ga. s.	Refa	11	8	34.8	9.6	4.4	1912	Ferndale, Wash.
18	218552		Ga. s.	Refa	8	7	32.8	9.7	3.7	1919	Winslow, Wash.
19	227729		Ga. s.	Refa	8	6	35.4	9.4	2.5	1921	Senlevel, N. C.
20	223813		Ol. s.	Retha	13	9	36.2	11.5	3.6	1922	Cedar Bayou, Tex.
21	221077		Ol. s.	Retriever	259	245	94.3	24.4	7.3	1922	Anacortes, Wash.
22	224948		Ga. w.	Return	39	30	65.0	16.0	3.3	1925	Pittsburgh, Pa.
23	110064		Ga. s.	Renel	16	14	54.0	13.4	3.5	1885	Key West, Fla.
24	224048		Ga. s.	Review	12	10	32.4	10.9	4.1	1924	Kasaan, Alaska
25	221725		Ga. w.	Reyannah	90	90	110.0	21.5	3.3	1921	Madison, Ind.
26	216412		Ol. s.	Rex	29	17	53.6	14.3	6.2	1918	Los Angeles, Calif.
27	218108		Ga. s.	Rex	9	7	32.6	9.2	4.3	1914	Friday Harbor, Wash.
28	223915		Ga. s.	Rex	10	8	34.0	10.2	3.5	1912	Norfolk, Va.
29	227208		Ol. s.	Rex	12	8	36.9	10.7	5.2	1928	Seattle, Wash.
30	218774		Ga. s.	Reyner	16	10	49.3	11.0	4.7	1919	Norfolk, Va.
31	215968		Ga. s.	Reyner No. 2	20	16	40.6	11.2	4.7	1917	Crittenden, Va.
32	217487		Ga. s.	Reyner and Son	11	7	40.7	14.4	3.4	1918	do
33	214481		Ga. s.	Reyno	14	10	47.0	13.3	3.4	1916	Clubforts Creek, N. C.
34	227078		Ga. w.	Rezona	28	13	58.2	12.5	2.8	1912	Cut Off, La.
35	203483		Ga. s.	Rhine	12	11	38.6	10.2	5.0	1904	Manitowoc, Wis.
36	224011		Ga. s.	Rhoda T	19	15	39.5	11.2	4.1	1919	New York, N. Y.
37	111460		Ga. s.	Rhoda Virginia	20	11	56.3	17.8	3.6	1903	Madison, Md.
38	111143		Ga. s.	Rhoda E. Crane	14	10	47.1	13.6	4.4	1897	Stratford, Conn.
39	219987		Ga. s.	Rhodo Island	44	29	58.9	15.2	6.8	1920	Tacoma, Wash.
40	221316		Ga. s.	Rhode Island	15	10	58.8	11.5	3.2	1921	Riverside, R. I.
41	202146		Ga. s.	Rhododendron	14	10	32.0	14.3	6.7	1905	Bellingham, Wash.
42	206103		Ga. s.	Rhododendron	17	11	45.0	11.2	3.6	1909	Mount Vernon, Wash.
43	207254	LBJQ	Ol. s.	Rhodora	116	70	103.9	23.5	11.0	1910	Essex, Mass.
44	228502		Ol. s.	Riba	13	8	36.3	10.8	5.3	1929	Oig Harbor, Wash.
45	228060		Ga. c.	Riceland	23	23	60.0	16.0	2.8	1924	Unknown
46	223235		Ga. s.	Richard, Jr.	9	6	38.6	9.2	4.1	1906	Puget Sound Navy Yard.
47	219773		Ga. s.	Richard B.	30	16	62.2	16.4	5.5	1920	Pascagoula, Miss.
48	223757		Ga. s.	Richard M.	39	21	56.3	16.4	6.4	1924	Garibaldi, Oreg.
49	214251		Ga. s.	Richard S.	8	6	40.6	8.4	3.7	1916	Winslow, Wash.
50	210690		Ga. w.	Richard Rhen	14	14	64.0	8.5	2.6	1912	Wolf Creek, Ky.
51	209125		Ga. s.	Richard D. Lore	36	16	63.5	20.5	5.5	1911	Greenwich, N. J.
52	201386		Ga. s.	Richard J. Numan	92	55	84.3	22.1	10.3	1904	East Boothbay, Me.
53	110790		Ga. s.	Richard J. Vetra	10	9	50.0	15.5	3.2	1888	Deal Island, Md.
54	110751		Ga. s.	Richard W. Sommers	13	11	45.6	13.7	3.2	1887	Muddy Creek, Va.
55	217396		Ga. s.	Richardson Bros.	12	8	43.7	9.3	4.1	1918	Crittenden, Va.
56	224665		Ga. w.	Riehland	14	9	38.2	9.0	2.4	1921	Dayton, Tenn.
57	225570	MGCD	El. s.	RICHMOND	600	390	180.6	32.0	3.7	1926	San Francisco, Calif.
58	150542		Ga. s.	RICHMOND	107	31	88.5	18.0	11.0	1891	Buffalo, N. Y.
59	202336		Ga. s.	Richmond	18	17	40.3	16.3	14.4	1905	Tottenville, N. Y.
60	216582	LMDS	Ol. s.	Richmond	141	70	109.4	10.9	8.4	1918	Weems, Va.
61	226707		Ga. w.	Richmond	61	61	64.4	24.1	4.1	1927	Augusta, Ga.
62	227570		Ga. s.	Riekey	8	7	32.2	10.7	3.7	1928	Parkertown, N. J.
63	208738		Ga. s.	Rickwood	40	18	70.2	13.5	6.4	1910	Port Clinton, Ohio.
64	221841		Ga. s.	Ridgewood	8	7	30.0	8.2	3.3	1910	Northport, Mich.
65	224404		Ga. s.	Right Bower	13	6	30.1	11.7	0.3	1915	Friendship, Me.
66	210914		Ga. s.	Rikka R.	15	10	35.1	12.0	4.8	1913	Seattle, Wash.
67	206726		Ga. s.	Rio Vista	8	5	42.2	9.1	4.4	1909	San Francisco, Calif.
68	111431		Ga. s.	Ripple	10	7	47.3	11.0	2.9	1902	Morehead City, N. C.

^a Formerly ga. s. Try Me.
^b S. F. Teague.
^c Formerly ga. s. Harold and Clifford.

^d Formerly ga. w. Norfolk.
^e Result.
^f Formerly yawl Truth.

Line No.	Service	Crew	Horse-power	Name of owner	Home port	Address of owner
1	Tow.	3	100	John Emilo.....	Jacksonville, Fla.....	417 Realty Building.
2	Frt.	2	24	Consolidated Lobster Co. (Mass.).....	Boston, Mass.....	280 Northern Avenue.
3	Oys.	7	80	Sea Coast Oyster Co. (Conn.).....	New Haven, Conn.....	98 South Water Street.
4	Tow.	2	100	Pioneer Towing Co. (Wash.).....	Seattle, Wash.....	841 Railroad Avenue South.
5	Pas.	1	21	Herman Toby.....	New York, N. Y.....	Long Beach, N. Y.
6	Pas.	1	40	Fay H. Young.....	Duluth, Minn.....	Warrond, Minn.
7	Fsh.	1	24	Fred De Armutt.....	Philadelphia, Pa.....	Bridgeton, N. J.
8	Fsh.	9	b 110	John Ramm.....	Ketchikan, Alaska.....	
9	Tow.	1	55	Raymond W. Powers.....	Pittsburgh, Pa.....	1018 Powell Street.
10	Fsh.	5	40	R. Solset.....	Seattle, Wash.....	4015 First Avenue NE.
11	Cod.	10	68	James A. Nickerson.....	Gloucester, Mass.....	35 Derby Street.
12	Fsh.	2	16	Andrew E. Jackson.....	Marshfield, Oreg.....	Mapleton, Oreg.
13	Tow.	1	50	Harbor Tug & Barge Co. (Calif.).....	San Francisco, Calif.....	Mission Street Wharf.
14	Msc.	1	10	Leora Mendenhall.....	Paducah, Ky.....	General delivery.
15	Frt.	2	36	Charles A. Armstrong.....	Detroit, Mich.....	7322 East Jefferson Avenue.
16	Pas.	1	10	Moses Cranmer.....	Philadelphia, Pa.....	Beach Haven, N. J.
17	Fsh.	1	15	Carl Thorsen.....	Seattle, Wash.....	1200 Westlako Avenue.
18	Fsh.	1	15	Felix R. Shoer.....	do.....	Kirkland, Wash.
19	Frt.	2	16	James Nelson.....	Beaufort, N. C.....	Atlantic, N. C.
20	Tow.	1	45	Orleans Dredging Co. (La.).....	New Orleans, La.....	747 Canal Bank Building.
21	Fsh.	12	75	J. Frank Wright.....	Seattle, Wash.....	1619 Eighth Street, Ana- cortes, Wash.
22	Tow.	2	50	Walter Halfbill.....	Pittsburgh, Pa.....	Foot Dasher Street.
23	Fsh.	2	25	Miami Fish & Ice Co. (Fla.).....	Miami, Fla.....	63 Southwest Sixth Street.
24	Fsh.	3	12	Julius Frank.....	Ketchikan, Alaska.....	Kasaan, Alaska.
25	Pas.	5	50	John W. Turner.....	Evansville, Ind.....	Madison, Ind.
26	Fsh.	2	60	Paul Verney.....	Los Angeles, Calif.....	752 Fourth Street, San Pedro, Calif.
27	Fsh.	2	35	William Bailey.....	Seattle, Wash.....	2335 North Sixty-first Street.
28	Fsh.	1	12	Fred Birch.....	Petersburg, Alaska.....	
29	Fsh.	2	20	Osear Olson.....	Ketchikan, Alaska.....	Deep Sea Union.
30	Msc.	2	50	J. E. Iwanowski.....	Jacksonville, Fla.....	Durkee Building.
31	Fsh.	1	37	H. C. Rollins.....	Newport News, Va.....	121 Elizabeth Street, Hamp- ton, Va.
32	Tow.	3	37	E. S. Phillips.....	do.....	Box 210.
33	Fsh.	12	24	Cartrot Fish & Oil Co. (N. J.).....	Beaufort, N. C.....	Morehead City, N. C.
34	Frt.	2	30	Justilen Lee.....	New Orleans, La.....	Cut Oil, La.
35	Frt.	2	25	Ross J. Bell.....	Grand Haven, Mich.....	Choboygan, Mich.
36	Pas.	1	27	George M. Taylor.....	do.....	Muskegon, Mich.
37	Frt.	2	24	Gibson Island Co. (Md.).....	Baltimore, Md.....	1012 Standard Oil Building.
38	Frt.	2	18	B. J. Rooks & Sons.....	Providence, R. I.....	Warren, R. I.
39	Fsh.	8	80	Nick Vitaleh.....	Tacoma, Wash.....	823 Eleventh Street, Belling- ham, Wash.
40	Cod.	4	80	Max Chapman.....	New Bedford, Mass.....	22 Mill Street.
41	Frt.	1	25	Johnson Tug & Barge Co. (Wash.).....	Port Angeles, Wash.....	212 North Laurel Street.
42	Pas.	1	36	J. E. Hamilton.....	Seattle, Wash.....	Anacortes, Wash.
43	Cod.	19	60	Gorton-Pew Vessels Co. (Mass.).....	Gloucester, Mass.....	Rowe Square.
44	Fsh.	2	20	John A. Olsson.....	Seattle, Wash.....	1931 First Avenue.
45	Fer.	1	25	John Clair, jr.....	Pittsburgh, Pa.....	Main Street, Rice Landing, Pa.
46	Tow.	1	100	R. J. Ultican Tugboat Co. (Wash.).....	Seattle, Wash.....	400 South F Street, Aber- deen, Wash.
47	Fsh.	5	28	Hibbs Fish Co. (Fla.).....	Tampa, Fla.....	St. Petersburg, Fla.
48	Pas.	3	80	C. L. St. Heaton.....	Portland, Oreg.....	Mayer Building.
49	Pas.	1	23	Farwest Fisheries (Wash.).....	Seattle, Wash.....	Pioneer Building.
50	Pas.	2	55	C. J. Redmon.....	Louisville, Ky.....	146 North Fourth Street.
51	Oys.	6	36	Lee B. Mayhew.....	Philadelphia, Pa.....	Cedarville, N. J.
52	Cod.	6	48	Ansel C. Bleckford.....	Portland, Me.....	658A Congress Street.
53	Msc.	2	12	John H. Bensten.....	Annapolis, Md.....	Manyo, Md.
54	Fsh.	3	24	Charles F. Miner.....	New York, N. Y.....	59 Pearl Street.
55	Frt.	1	40	J. W. Richardson.....	Charleston, S. C.....	182 East Bay Street.
56	Frt.	3	25	Caney Creek Sand & Gravel Co.....	Chattanooga, Tenn.....	Rockwood, Tenn.
57	Tnk.	6	b350	Richfield Oil Co. (Calif.).....	Los Angeles, Calif.....	Bartlett Building.
58	Tow.	10	360	Bayer-Nugent Towing Co. (Del.).....	Philadelphia, Pa.....	113 Walnut Street.
59	Oys.	4	37	Lester & Tener (N. Y.).....	New York, N. Y.....	100 South Street.
60	Fsh.	6	200	Bellows & Squires Co.....	Reedville, Va.....	Ocran, Va.
61	Frt.	6	30	Augusta Barge & Delivery Co. (Ga.).....	Savannah, Ga.....	122 Jackson Street, Augusta, Ga.
62	Pas.	1	20	Mason Price, jr.....	Philadelphia, Pa.....	Parkertown, N. J.
63	Frt.	3	40	Francis A. Carmella.....	New York, N. Y.....	Rosebank, N. Y.
64	Pas.	1	25	Russell Brown.....	Grand Haven, Mich.....	Charles, Mich.
65	Frt.	1	24	Edward A. Rossiter.....	Rockland, Me.....	Camden, Me.
66	Fsh.	4	18	John Risehard.....	Ketchikan, Alaska.....	Craig, Alaska.
67	Pas.	1	40	Peter Busalacchi.....	San Francisco, Calif.....	Stockton, Calif.
68	Frt.	2	12	J. F. Collum.....	Wilmington, N. C.....	1007 North Fourth Street.

‡ Formerly U. S. Navy ga. s. 2589.
 † Formerly ga. s. Daisy Dean.

‡ Formerly st. s. Pler.
 † Formerly ga. s. Ethel M. Ward.

Line No.	Official No.	Signal letters	Rlg	Name of vessel	Tonnage		Register dimensions			When built	Where built
					Gross	Net	Length	Breadth	Depth		
1	200303		Ga. s.	Ripple	13	9	39.0	14.4	3.6	1909	Babylon, N. Y.
2	212237		Ga. s.	Ripple	11	8	35.5	12.0	5.1	1880	South San Francisco, Calif.
3	224842		Ga. s.	Ripple	8	7	32.0	10.0	4.2	1922	Camden, Me.
4	205291		Ga. s.	Risden 3	12	8	48.1	9.6	4.4	1901	Alameda, Calif.
5	225089		Ga. s.	Rita	9	6	35.0	10.0	2.6	1924	Houma, La.
6	225533		Ol. s.	Rita	16	6	46.5	12.2	5.0	1926	Elizabeth City, N. C.
7	227911		Ol. s.	Rita B.	93	63	88.7	21.5	10.6	1928	Essex, Mass.
8	201432		Ga. s.	Rita A. Vlator	48	22	63.0	19.3	8.8	1904	Gloucester, Mass.
9	111145		Ga. s.	Rival	13	9	44.7	14.0	3.6	1897	Clayton, N. Y.
10	204825		Ol. s.	Rival	18	14	48.0	15.3	5.0	1907	Greenport, N. Y.
11	207965		Ol. s.	Rival	14	10	43.2	12.0	5.0	1910	Seattle, Wash.
12	226985		Ga. s.	Rival	8	6	36.5	8.2	3.0	1918	Baltimore, Md.
13	212393		Ga. s.	Riverbank	6	6	31.0	9.1	3.9		Unknown
14	110688		Ol. s.	Riverside	72	49	87.4	17.5	5.5	1883	Philadelphia, Pa.
15	216938		Ga. s.	Riverview	11	9	33.4	8.4	3.4	1917	Washington, N. C.
16	225133		Ga. w.	Riverview	18	18	51.2	10.0	2.5	1925	Sidney, Mont.
17	268854		Ga. s.	Roub.	17	12	39.5	11.4	5.2	1911	Seattle, Wash.
18	207290		Ol. s.	Ronner	19	12	50.0	12.4	3.8	1910	Middleburg, Fla.
19	211171		Ga. s.	Roamer	7	6	28.4	11.0	3.4	1912	Charleston, S. C.
20	212233		Ol. s.	Roamer	57	30	61.7	20.0	7.7	1914	North Bend, Ore.
21	223086		Ol. s.	Roamer	39	17	60.8	15.3	7.6	1924	East Boothbay, Me.
22	226069		Ga. s.	Roamer	10	8	37.2	10.4	3.1	1924	Bay City, Mich.
23	226207		Ga. s.	Roamer	7	5	25.5	8.5	3.2	1924	Oconto, Wis.
24	220289		Ga. s.	Roamer	11	7	34.0	11.3	5.3	1926	Noank, Conn.
25	228283		Ga. s.	Roamer	16	13	38.0	9.8	4.0	1929	Helena, Ark.
26	217584		Ga. s.	Roamer II	14	10	45.5	12.0	4.4	1916	New York, N. Y.
27	221189		Ga. s.	Roaring Forty	12	8	40.1	11.5	3.5	1917	City Island, N. Y.
28	110742		Ol. s.	Roberts	58	30	75.5	18.2	6.5	1887	San Francisco, Calif.
29	21943		Ga. s.	Robbie Hunter	60	30	65.6	23.7	5.2	1870	do.
30	110730		Ga. s.	Robbie F. Sylvester	12	12	33.0	14.0	5.0	1887	Stonington, Conn.
31	200814		Ga. s.	Robert	11	8	43.0	12.7	4.0	1912	Deep Creek, Va.
32	227309		Ol. s.	Robert A.	65	44	67.2	17.3	9.0	1928	Bellingham, Wash.
33	222153		Ga. s.	Robert B.	12	7	36.5	12.6	5.1	1922	Barcelonn, N. Y.
34	222793		Ol. s.	Robert B.	136	66	64.4	28.0	7.1	1923	Pittsburgh, Calif.
35	208700		Ga. s.	Robert C.	15	12	35.2	11.0	4.8	1911	Camden, N. J.
36	224732		Ga. s.	Robert C.	8	5	40.6	10.9	2.7	1925	Stillwater, Minn.
37	228001		Ga. e.	Robert E.	25	25	60.0	16.0	2.8	1922	Pittsburgh, Pa.
38	224815		Ol. s.	Robert M.	13	7	46.4	12.4	3.7	1925	Hampton, Va.
39	211120		Ga. s.	Robert P.	14	11	47.2	13.8	4.3	1911	Mariners Harbor, N. Y.
40	205320		Ga. s.	Robert R.	35	33	67.3	15.9	5.3	1908	Chicago, Ill.
41	221731		Ga. w.	Robt. T.	24	15	59.8	14.0	2.1	1921	Higginsport, Ohio.
42	111270		Ga. s.	Robert W.	13	9	41.3	12.5	4.4	1900	Mount Pleasant, S. C.
43	111211		Ol. s.	Robert and Edwin	20	20	56.5	14.4	7.1	1899	East Boothbay, Me.
44	111335		Ga. s.	Robert Barron	13	9	44.4	10.3	4.1	1901	Astoria, Ore.
45	201778		Ga. s.	Robert Bould	30	13	57.3	19.8	4.8	1905	Greenwich, N. J.
46	206891		Ga. s.	Robert Fulton	7	7	35.5	12.6	3.2	1907	East Bay, Fla.
47	207369		Ga. s.	Robert Gray	13	9	42.0	12.5	4.4	1910	Winslow, Wash.
48	215693		Ga. s.	Robert Grelling	9	8	34.0	8.8	3.6	1907	Sturgeon Bay, Wis.
49	111269		Ol. s.	Robert Hood	26	14	55.5	21.1	4.3	1900	Logtown, Miss.
50	111001		Ga. s.	Robert James	9	9	39.0	14.7	3.0	1892	Pocomoke City, Md.
51	228374		Ga. s.	Robert Kling	10	7	38.0	10.4	2.9	1929	Morehead City, N. C.
52	225448		Ol. w.	Robert Kliner	17	17	61.9	12.9	2.6	1929	Greentop, Ky.
53	222906		Ga. s.	Robert Leo	13	8	46.1	12.6	4.3	1923	Laban, Va.
54	110476		Ga. s.	Robert B. Nooney	23	21	41.7	16.3	4.5	1881	Kennebunk, Me.
55	224598		Ol. s.	Robert C. Bonham	113	76	79.0	21.8	9.8	1925	South Somerset, Mass.
56	215620		Ga. s.	Robert D. Carter	14	10	42.4	11.8	4.1	1917	Baltimore, Md.
57	210639		Ga. s.	Robt. E. Leo	11	7	34.1	11.4	4.0	1917	Sacramento, Calif.
58	223083		Ga. p.	Robert E. Leo	7	7	56.6	12.0	1.3	1922	Brackenridge, Pa.
59	110814		Ga. s.	Robert H. Smith	9	5	38.5	11.2	3.5	1887	Essex County, Va.
60	21076		Ga. s.	Robert J. Poulson	29	13	59.2	20.4	4.6	1870	Accomac Co., Va.
61	215578		Ga. s.	Robert M. Utz	37	30	52.8	18.1	5.3	1917	Tottenville, N. Y.
62	218927		Ga. s.	Roberson	8	5	37.8	10.0	2.6	1909	Cut Off, La.
63	211702		Ga. s.	Robln	24	6	51.4	16.2	4.7	1913	Crittenden, Va.
64	214896		Ga. s.	Robln	23	12	51.1	14.8	5.6	1917	Oakland, Calif.
65	224712		Ga. s.	Robln	7	5	30.4	8.6	4.4	1925	Seattle, Wash.
66	226576		Ol. s.	Robln	59	40	64.5	17.0	8.1	1927	Tacoma, Wash.
67	226784		Ga. s.	Robln	16	13	41.6	12.2	5.2	1927	Tenakee, Alaska
68	225557		Ga. s.	Roblnhood	9	6	33.3	9.2	5.1	1926	Seattle, Wash.
69	110905		Ga. s.	Robln Adair	6	5	24.4	9.3	5.0	1890	Deer Isle, Me.
70	206257		Ga. s.	Robley D.	13	8	40.0	10.0	3.6	1909	Nahcotta, Wash.

¹ Formerly U. S. Navy ga. s. Cutter.

² Formerly ga. w. The Riverview.

Line No.	Service	Crew	Horse-power	Name of owner	Home port	Address of owner
1	Pas.	1	15	Norman H. Smith.....	New York, N. Y.....	Babylon, N. Y.
2	Fsh.	1	50	Rex Rhino.....	Los Angeles, Calif.....	401½ Sunset Boulevard.
3	Msc.	1	32	Pequot Yacht Club.....	Bridgeport, Conn.....	Southport, Conn.
4	Tow.	1	90	Southern Pacific Co. (Ky.).....	San Francisco, Calif.....	65 Market Street.
5	Fsh.	2	16	Earl Laperouse.....	New Orleans, La.....	Houma, La.
6	Tow.	2	60	G. E. Thompson.....	Elizabeth City, N. C.....	
7	C. d.	12	180	Antonio Buslacchi.....	Boston, Mass.....	270 Northern Avenue.
8	Cod.	12	45	Portland Fish Co. (Me.).....	Portland, Me.....	Customhouse Wharf.
9	Frt.	1	24	Robert Williams.....	Cape Vincent, N. Y.....	905 Madison Street, Syracuse, N. Y.
10	Oys.	2	b 45	Henry C. Rowe.....	New Haven, Conn.....	Box 521, Westerly, R. I.
11	Tow.	2	65	Ross Co. (Wash.).....	Seattle, Wash.....	Bolcom Dock.
12	Pas.	2	40	Thomas N. Ward.....	Philadelphia, Pa.....	2060 North Rose Street.
13	Pas.	3	34	Metropolitan Motor Service (Mass.).....	Boston, Mass.....	Corrier Square, Somerville, Mass.
14	Fsh.	4	100	Aspen Fish & Products Co. (N. J.).....	Philadelphia, Pa.....	Richardson Channell and Rio Grande Road.
15	Frt.	1	30	W. E. Warner.....	Washington, N. C.....	
16	Fer.	1	22	Napoleon R. Rheault.....	Great Falls, Mont.....	Sidney, Mont.
17	Frt.	4	30	F. Loveless.....	Ketchikan, Alaska.....	
18	Tow.	3	60	Jacksonville Forwarding Co. (Fla.).....	Jacksonville, Fla.....	Foot Laura Street.
19	Frt.	2	10	Charles Clement.....	Charleston, S. C.....	Johns Island, S. C.
20	Frt.	4	75	Columbia Navigation Co. (Oreg.).....	Astoria, Oreg.....	c/o Astoria Flour Mills.
21	Cod.	2	60	Wm. Underwood Co. (Me.).....	Jonesport, Me.....	South Bristol, Me.
22	Fsh.	2	40	Clare A. Thomas.....	Port Huron, Mich.....	Unionville, Mich.
23	Fsh.	2	b 15	William Classon.....	Milwaukee, Wis.....	Oconto, Wis.
24	Pas.	2	40	David Edwards.....	New York, N. Y.....	East Hampton, N. Y.
25	Pas.	1	20	Jas. T. Hornor.....	Memphis, Tenn.....	Care Helena Ice Co., Helena, Ark.
26	Msc.	2	65	Henry von Wieding.....	New York, N. Y.....	1747 Sheepshead Bay Road (B).
27	Tow.	3	40	R. W. Morris.....	Hartford, Conn.....	35 Pratt Street, Essex, Conn.
28	Tow.	5	200	Roberts Towing Co. (Oreg.).....	Portland, Oreg.....	294 East Salmon Street.
29	Frt.	1	b 60	L. H. Beck.....	San Francisco, Calif.....	Berkley, Calif.
30	Frt.	1	10	John G. Perry.....	Fall River, Mass.....	16 Division Street.
31	Fsh.	2	24	P. K. Hunt.....	Newport News, Va.....	Hampton, Va.
32	Fsh.	4	150	Bellingham Canning Co. (Wash.).....	Seattle, Wash.....	Bellingham, Wash.
33	Fsh.	3	50	Henry A. Monroe.....	Buffalo, N. Y.....	Westfield, N. Y.
34	Frt.	5	90	H. G. Zuckerman.....	San Francisco, Calif.....	216 Drumm Street.
35	Pas.	2	30	William H. Townsend.....	Philadelphia, Pa.....	Camden, N. J.
36	Pas.	1	40	Carl C. Muller.....	St. Paul, Minn.....	Taylor Falls, Minn.
37	Fer.	1	b 18	Crow Ferry Co. (Pa.).....	Pittsburgh, Pa.....	R. F. D. 1, Greensboro, Pa.
38	Tow.	2	50	R. H. Moore.....	Newport News, Va.....	Hampton, Va.
39	Fsh.	1	50	Augustus Poling.....	New York, N. Y.....	655 Ovington Avenue (B).
40	Pas.	6	75	Sanitary District of Chicago.....	Chicago, Ill.....	910 South Michigan Avenue.
41	Tow.	1	30	Ohio River Sand & Gravel Co. (W. Va.).....	Pittsburgh, Pa.....	Parkersburg, W. Va.
42	Frt.	3	24	W. H. Snype.....	Charleston, S. C.....	Mount Pleasant, S. C.
43	Cod.	6	60	Joseph Sinagra.....	Gloucester, Mass.....	40 Commercial Street.
44	Fsh.	1	35	Albert Kookesk.....	Juneau, Alaska.....	Killsnoo, Alaska.
45	Oys.	8	30	Samuel Kelsey Moore.....	Philadelphia, Pa.....	Bridgeton, N. J.
46	Fsh.	2	10	C. L. Shephard.....	Apalachicola, Fla.....	Box 71.
47	Tow.	1	40	Port of Grays Harbor (Wash.).....	Seattle, Wash.....	Aberdeen, Wash.
48	Msc.	1	30	Greiling Engineering Co. (Wis.).....	Milwaukee, Wis.....	Green Bay, Wis.
49	Frt.	4	30	C. N. Cullom.....	New Orleans, La.....	Hammond, La.
50	Oys.	1	38	J. W. Townsend.....	Newport News, Va.....	Messiek, Va.
51	Fsh.	3	40	S. P. Willis.....	Washington, N. C.....	
52	Tow.	2	40	J. D. Klinner.....	Louisville, Ky.....	Greenup, Ky.
53	Fsh.	3	27	L. N. Powell.....	Reedville, Va.....	
54	Msc.	3	45	United Dry Docks (N. Y.).....	New York, N. Y.....	11 Broadway.
55	Tow.	4	400	Jersey City Stock Yards Co. (N. J.).....	do.....	Jersey City, N. J.
56	Pol.	3	45	Police Commissioner of Baltimore City.....	Baltimore, Md.....	Police Building, Fayette Street and Fallsway.
57	Pas.	1	90	Wm. E. Curry.....	San Francisco, Calif.....	Broderick, Calif.
58	Fer.	1	30	Samuel W. Ross.....	Pittsburgh, Pa.....	611 Second Avenue, Tarantum, Pa.
59	Frt.	2	32	W. H. Lewis.....	Reedville, Va.....	Sharps, Va.
60	Oys.	6	60	Lena N. Lore.....	Philadelphia, Pa.....	Bridgeton, N. J.
61	Oys.	4	80	Robert M. Utz.....	New York, N. Y.....	Greenport, N. Y.
62	Oys.	3	5	Didler Pltre.....	New Orleans, La.....	Cut Off, La.
63	Msc.	3	50	Clay Products Corporation (Va.).....	Newport News, Va.....	Hampton, Va.
64	Fsh.	1	80	Alaska Packers Association (Calif.).....	San Francisco, Calif.....	111 California Street.
65	Fsh.	2	14	O. Amundsen.....	Tacoma, Wash.....	Dockton, Wash.
66	Fsh.	8	100	Ivan Bukovlc.....	do.....	Big Harbor, Wash.
67	Fsh.	1	20	Charlie Water.....	Juneau, Alaska.....	Tenakee, Alaska.
68	Fsh.	2	b 16	San Juan Fishing & Packing Co. (Wash.).....	Seward, Alaska.....	Latouche, Alaska.
69	Frt.	2	6	Frank Carlson.....	Belfast, Me.....	Stonington, Me.
70	Tow.	1	50	William Leber.....	Seattle, Wash.....	South Bend, Wash.

* Formerly U. S. Navy ga. s. 86.0.

* Formerly ga. s. Henrietta H.

Line No.	Official No.	Signal letters	Reg	Name of vessel	Tonnage		Register dimensions			When built	Where built
					Gross	Net	Length	Breadth	Depth		
1	227033		Ga. s.	Rob Roy	7	6	33.1	8.0	3.5	1907	Tacoma, Wash.
2	221546		Ga. s.	Rob Roy II	42	42	64.7	20.1	3.8	1921	Dubuque, Iowa
3	220800		Ol. s.	ROCHESTER SOCONY	533	401	188.5	28.4	11.8	1920	Elizabeth, N. J.
4	203064		Gn. s.	Rockaway	13	11	43.2	12.4	4.1	1906	Brooklyn, N. Y.
5	221026		Ga. s.	Rockaway	29	20	44.9	13.6	5.5	1919	St. Catharine's Island, Ga.
6	214015		Ga. s.	Rockport	13	13	61.7	10.0	3.6	1916	Dubuque, Iowa
7	225281		Ga. w.	Rockwood National	9	5	38.7	7.0	2.2	1925	Rockwood, Tenn.
8	213370		Ga. s.	Rodoma	40	27	65.8	17.4	5.4	1915	Bellingham, Wash.
9	216088		Ga. s.	Rodman Swift	19	13	41.8	12.1	5.0	1918	East Boston, Mass.
10	111390		Ga. s.	Rody Green	29	23	49.2	17.5	4.6	1901	Tottonville, N. Y.
11	223504		Ga. s.	Roenomore	23	16	51.2	12.5	5.5	1923	Warwick, R. I.
12	210089		Ga. s.	Roger B.	8	7	26.0	10.0	3.0	1912	Green Cove Springs, Fla.
13	220508		Ol. s.	Rogue	14	9	52.6	14.2	3.4	1927	Marshfield, Ore.
14	212444		Ol. s.	Roland	42	15	64.6	17.8	7.5	1914	Oakland, Calif.
15	223071		Ga. s.	Roland L.	10	7	32.5	9.0	3.0	1923	Peoria, Ill.
16	214374		Ga. s.	Roland R. (composite)	12	10	38.6	8.5	3.3	1909	Springfield, Mass.
17	215032		Ga. s.	Rolfo	31	21	55.7	14.5	4.6	1917	Seattle, Wash.
18	220418		Ga. s.	Rolfo II	47	32	61.4	16.2	6.6	1920	do.
19	204211		Ga. s.	Rolfh	8	6	29.8	10.8	4.0	1907	Tacoma, Wash.
20	225927		Ga. s.	Rolling Pin	8	5	38.7	9.1	4.1	1908	New York, N. Y.
21	81257		Ga. s.	Rollo	19	13	49.3	14.0	5.6	1890	Eagle Harbor, Wash.
22	218666		Ga. s.	Rollo II	8	5	29.7	11.6	5.5		Unknown
23	225070		Ol. s.	Roma	37	16	58.6	15.5	7.4	1925	Damariscotta, Me.
24	218020		Ga. s.	Romance	10	8	33.6	10.0	4.6	1919	Ballard, Wash.
25	223674	MFKW	Ol. s.	ROME SOCONY	1,199	763	252.9	40.1	12.8	1924	Chester, Pa.
26	220745		Ga. s.	Romur	9	7	34.9	9.9	3.9	1916	Port Clinton, Ohio
27	222079		Ol. s.	Ronda	39	28	58.9	18.6	4.6	1922	Hg Harbor, Wash.
28	208654		Ga. s.	Rondout	17	12	40.0	13.3	4.7	1911	Tacoma, Wash.
29	213009		Ga. s.	Roosevelt	20	13	42.6	13.4	5.8	1915	Seattle, Wash.
30	223266		Ga. s.	Roosevelt	126	106	108.5	27.8	8.1	1923	Nyack, N. Y.
31	225322		Ga. s.	Roosevelt	11	6	40.0	11.3	4.9	1926	San Diego, Calif.
32	218018		Ga. s.	Rosa F.	12	10	37.1	10.0	3.6	1913	New York, N. Y.
33	205831		Ga. w.	Rosa R.	14	14	58.8	11.0	3.0	1908	New Harmony, Ind.
34	111060		Ga. s.	Rosa and May	6	6	30.0	10.5	4.6	1894	Brooksville, Me.
35	111244		Ga. s.	Rosa Lambert	21	10	48.0	17.1	5.1	1899	Essington, Pa.
36	110872		Ga. s.	Rosa Lena	8	7	35.5	11.2	2.9	1890	Terrebonne Parish, La.
37	222738		Ga. s.	Rosabel	14	13	44.2	14.0	3.7	1922	Mandeville, La.
38	21815		Ga. s.	Rosabell	24	22	55.0	15.9	4.4	1865	Patchogue, N. Y.
39	111179		Ga. s.	Rosalie	15	14	42.9	12.0	5.3	1898	New York, N. Y.
40	207227		Ga. s.	Rosalie	14	14	42.5	13.3	4.0	1910	Charleston, S. C.
41	222694		Ol. s.	Rosalie I.	17	6	48.0	13.9	4.4	1922	Dare, Va.
42	111019		Ga. s.	Rosalie M.	8	7	33.0	12.6	3.6	1893	Biloxi, Miss.
43	224367		Ol. s.	Rosalie Destin	8	5	35.3	12.3	3.8	1924	Miami, Fla.
44	92330		Ga. s.	Rosana	8	7	34.0	13.0	3.0	1891	Patchogue, N. Y.
45	212158		Ga. s.	Rosario	23	16	42.9	12.9	5.9	1914	Seattle, Wash.
46	111042		Ga. s.	Roscoe S. Miller	20	10	53.0	17.6	4.5	1893	Buena Vista, N. J.
47	201855		Ol. s.	Rose	14	10	52.5	13.7	3.3	1907	Astoria, Ore.
48	209270		Ga. s.	Rose	10	8	50.2	10.0	2.5	1911	Sayville, N. Y.
49	213559		Ga. s.	Rose	19	16	46.4	11.7	5.6	1915	Chicago, Ill.
50	219342		Ga. w.	Rose	16	9	44.7	10.7	2.3	1911	Lockport, La.
51	227390		Ol. s.	Rose	24	16	48.4	15.7	5.1	1928	Hoquiam, Wash.
52	227705		Ol. s.	Roseella	14	9	41.9	12.4	3.8	1923	St. Marys, Ga.
53	222318		Ga. s.	Rose L. III	10	7	37.7	10.3	3.9	1919	Brooklyn, N. Y.
54	206187		Ga. s.	Rose R.	14	9	43.0	13.6	3.6	1909	Stratford, Conn.
55	224892		Ga. s.	Rose R.	11	7	40.0	10.8	3.0	1919	Bremerton, Wash.
56	211021		Ga. s.	Rose R. II	30	27	56.0	17.0	5.7	1913	Patchogue, N. Y.
57	210259		Ga. s.	Rose W.	16	8	45.7	13.7	4.4	1912	Lubec, Me.
58	205191		Ga. s.	Rose City	7	5	38.3	9.9	2.5	1908	Portland, Ore.
59	212431		Ga. s.	Rose Marie	13	12	34.7	11.6	3.0	1914	Port Republic, N. J.
60	220284		Ga. s.	Rose Mary	13	8	34.9	13.0	4.4	1917	Corona, N. Y.
61	228542		Ga. s.	Rose Mary	10	6	33.5	11.8	3.8	1929	Biloxi, Miss.
62	111234		Ga. s.	Rose E. Chelton	8	8	42.0	14.2	3.3	1899	Lambdsville, Md.
63	14300		Ga. s.	Rose M. Gaskill	32	18	55.9	19.6	5.4	1874	Marcus Hook, Pa.
64	110411		Ga. s.	Rosebud	7	5	44.0	10.6	2.7	1875	Dorchester County, Md.
65	209988		Ga. s.	Rosebud	7	5	30.3	9.0	3.2	1912	Seattle, Wash.
66	210899		Ga. s.	Rosebud	14	10	43.2	12.3	3.7	1913	Friday Harbor, Wash.
67	217792		Ga. s.	Rosebud	10	5	32.3	10.3	4.2	1913	New York, N. Y.
68	221380		Ga. w.	Rosebud	17	17	61.5	14.4	2.6	1916	Whiteswan, S. Dak.
69	222250		Ga. w.	Rosebud	7	6	41.1	9.9	2.0	1922	Golconda, Ill.

1 Formerly ga. s. Marie L. Hanlon.
 2 Formerly U. S. Navy st. s. launch 763.
 3 Formerly st. s. Wasp.

4 Formerly ga. s. Sauger.
 5 Formerly ga. s. Annie E.
 6 Formerly ga. s. Milton Leon.

Line No.	Service	Crew	Horse power	Name of owner	Home port	Address of owner
1	Tow.	1	20	Gilbert Hansen	Seattle, Wash.	Fir, Wash.
2	Fer.	2	60	Geo. F. Freeman	Dubuque, Iowa	McGregor, Iowa.
3	Tnk.	12	200	Standard Oil Co. (N. Y.)	New York, N. Y.	26 Broadway.
4	Frt.	2	25	New York City Ocean Beach Corporation (N. Y.)	do.	412 Seventh Ave.
5	Frt.	2	12	Chatham Oyster Co.	Savannah, Ga.	401 West Bay Street.
6	Mso.	1	45	Crescent Navigation Co. (Ind.)	Evansville, Ind.	214 Locust Street.
7	Tow.	1	10	L. G. Crabtree	Chattanooga, Tenn.	Rockwood, Tenn.
8	Tow.	4	160	Bellingham Canning Co. (Wash.)	Seattle, Wash.	Bellingham, Wash.
9	Mso.	2	60	Submarine Signal Corporation (Del.)	Boston, Mass.	160 State Street.
10	Frt.	2	88	James Healing Co. (N. J.)	New York, N. Y.	Jersey City, N. J.
11	Fsh.	3	450	John Riley	New Bedford, Mass.	Allens Neck Road, Dartmouth, Mass.
12	Frt.	1	12	R. E. Brooker	Jacksonville, Fla.	Switzerland, Fla.
13	Pas.	1	65	Herbert N. Casaday	Marshfield, Oreg.	McGeorge Terminal Dock.
14	Tow.	2	b250	Harbor Tug and Barge Co. (Calif.)	San Francisco, Calif.	Pier 14.
15	Tow.	1	30	Woods Lumber Co. (Tenn.)	Memphis, Tenn.	Box 742.
16	Frt.	1	20	Dwight G. Eaton	Boston, Mass.	Springfield, Mass.
17	Frt.	3	40	William Gray	Juneau, Alaska.	Yakutat, Alaska.
18	Fsh.	6	90	Beagle Packing Co. (Alaska)	Ketchikan, Alaska.	
19	Fsh.	2	16	Peter Sather	Seward, Alaska.	Nuka Bay, Alaska.
20	Pas.	1	60	John G. Schleiff	Boston, Mass.	North Weymouth, Mass.
21	Tow.	4	65	American Tug Boat Co. (Wash.)	Seattle, Wash.	257 Wesagusset Road, Everett, Wash.
22	Msc.	3	30	William Crockett	New York, N. Y.	Jersey City, N. J.
23	Cod.	6	60	Charles Grafeo	Boston, Mass.	40 Lewis Street.
24	Fsh.	2	16	Magnus Carlson	Seattle, Wash.	84 Seneca Street.
25	Tnk.	16	b700	Standard Transportation Co. (Del.)	New York, N. Y.	26 Broadway.
26	Pas.	1	28	W. H. Murbach	Sandusky, Ohio	113 Forty-second Street.
27	Frt.	2	30	Thomas Torgesen	Tacoma, Wash.	Gertrude, Wash.
28	Fsh.	8	30	New England Fish Co. (Me.)	Boston, Mass.	Boston Fish Pier.
29	Fsh.	1	20	Bjarne Pedersen	Seattle, Wash.	2261 Fifteenth Avenue W.
30	Fer.	3	95	Plattsburg Grand Isle Ferry Co. (N. Y.)	Rouses Point, N. Y.	Plattsburg, N. Y.
31	Fsh.	3	35	J. G. Soares	San Diego, Calif.	Riverside, Calif.
32	Fsh.	1	18	Joseph Francht	New York, N. Y.	Sheepshead Bay, N. Y.
33	Tow.	1	20	Kansas City Bridge Co. (Mo.)	Kansas City, Mo.	Leslie Oreav Building.
34	Frt.	1	8	Sherman W. Hutchinson	Belfast, Me.	North Haven, Me.
35	Oys.	5	45	Frank Fidler	Philadelphia, Pa.	Dennisville, N. J.
36	Oys.	2	18	Sydney Scott	New Orleans, La.	Houma, La.
37	Frt.	3	5	Geo. M. Glockner	do.	Mandeville, La.
38	Frt.	2	70	Lake Tankers Corporation (Del.)	New York, N. Y.	43 Exchange Place.
39	Mso.	2	25	United Dry Docks (N. Y.)	do.	11 Broadway.
40	Frt.	2	24	Frank McCabe	Charleston, S. C.	114 Rutledge Avenue.
41	Fsh.	4	45	G. M. Caruthers	Newport News, Va.	Willis Wharf, Va.
42	Frt.	2	25	Joe Varnoll	Galveston, Tex.	704 Avenue J.
43	Tow.	2	24	Alfred Destin	Miami, Fla.	45 Northeast Twelfth Street.
44	Mso.	1	24	Elizabeth Ryder	New York, N. Y.	Patchogue, N. Y.
45	Fsh.	5	40	Iver Knutsen	Seattle, Wash.	7511 Twenty-fifth Street NW.
46	Oys.	6	30	John H. Bell	Philadelphia, Pa.	Port Norris, N. J.
47	Tow.	1	65	A. W. Bell	Astoria, Oreg.	620 Franklin Avenue.
48	Frt.	1	18	William Rudolph	New York, N. Y.	West Sayville, N. Y.
49	Frt.	2	27	W. G. Paxten	Baton Rouge, La.	Vicksburg, Miss.
50	Tow.	2	12	Albert Hanson	New Orleans, La.	Berwick, La.
51	Tow.	2	30	K & G Tug & Barge Co. (Wash.)	Seattle, Wash.	Hoquiam, Wash.
52	Fsh.	3	b36	G. H. Lovell	Fernandina, Fla.	Box 114, St. Marys, Ga.
53	Frt.	2	60	Louis N. La Combe	New York, N. Y.	451 Fifty-sixth Street (B).
54	Mso.	1	20	Joseph Carosini	do.	504 West Thirty-fourth Street.
55	Mso.	1	65	H. Lombard	do.	130 Brook Avenue.
56	Pas.	1	85	Richard Pearson	do.	1472 East Ninety-fifth Street (B).
57	Frt.	2	32	Halburton G. Avery	Eastport, Me.	Lubec, Me.
58	Tow.	1	25	J. W. Clark	Portland, Oreg.	St. Helens, Oreg.
59	Fsh.	1	40	Thomas D. McDevitt	Philadelphia, Pa.	Atlantic City, N. J.
60	Pas.	2	200	Vaclav Vitan	New York, N. Y.	1350 Avenue A.
61	Fsh.	1	18	Steve Zuvich, jr.	New Orleans, La.	Buras, La.
62	Frt.	2	8	T. H. Powell	Reedville, Va.	Monroe Hall, Va.
63	Oys.	6	36	Henry A. Hettlinger	Philadelphia, Pa.	Bridgeton, N. J.
64	Frt.	2	7	Archie Weloh	Annapolis, Md.	Eastport, Md.
65	Fsh.	2	16	Edward Moff	Seattle, Wash.	5317 Beach Drive.
66	Fsh.	2	30	Ollie Grny	Seward, Alaska.	Anchorage, Alaska.
67	Pas.	2	16	Anton Kral	New York, N. Y.	College Point, N. Y.
68	Fer.	1	15	Wm. Woods	Pembina, N. Dak.	Spencer, Nebr.
69	Pas.	1	20	J. W. Wright	St. Louis, Mo.	Golconda, Ill.

⁷ Formerly ga. y. Irene I.
⁸ Formerly U. S. Navy ga. s. 6675.
⁹ Formerly ga. s. Honus Wagner.

¹⁰ Formerly gsch. Katie Burton.
 (b ga. s. Julia Nickelson.

Line No.	Official No.	Signal letters	Rlg	Name of vessel	Tonnage		Register dimensions			When built	Where built
					Gross	Net	Length	Breadth	Depth		
1	208556		Ga. s.	Rosedale	22	18	55.2	13.1	3.0	1911	Astoria, Oreg.
2	111011		Ga. s.	Rosella	8	7	34.0	14.0	3.4	1892	Patchogue, N. Y.
3	227471		Ol. s.	Rosemarlo	22	15	41.7	12.1	6.1	1928	Poulsbo, Wash.
4	214610		Ga. s.	Rosemary	12	11	32.8	9.0	3.8	1910	Sturgeon Bay, Wis.
5	127082		Ga. s.	Rosetta V.	13	12	32.5	15.2	4.0	1895	Osterville, Mass.
6	215046		Ga. s.	Roseville	15	7	47.3	13.0	5.3	1917	San Diego, Calif.
7	226766		Ol. s.	Roseway	112	63	94.5	24.6	10.2	1926	Essex, Mass.
8	204833		Ga. s.	Rosio	15	12	34.8	11.9	4.0	1907	Newport News, Va.
9	216634		Ga. s.	Rosie	9	6	33.4	10.5	3.9	1918	Bay Center, Wash.
10	224392		Ol. s.	Rosio	35	13	61.7	16.1	7.2	1924	Rockport, Mass.
11	227840		Ga. s.	Rosie	16	11	43.1	12.7	5.1	1928	Boston, Mass.
12	209202		Ga. s.	Rosie K.	8	6	30.5	8.2	3.8	1909	Manitowoc, Wis.
13	220847		Ol. s.	Rosie P.	22	15	50.7	13.4	5.5	1927	Winthrop, Mass.
14	110490		Ga. s.	Rosie Beatrice	25	24	54.8	18.5	4.7	1881	Madison, Md.
15	224356		Ga. s.	Rosina C.	11	7	37.6	11.6	2.7	1922	Westwego, La.
16	209710		Ga. s.	Rosina M.	6	6	29.3	12.5	4.1	1912	Atlantic City, N. J.
17	208987		Ga. s.	Rosita	8	6	30.5	8.3	3.8	1911	Seattle, Wash.
18	228251		Ga. s.	Rosita A. N. S. E. I.	30	27	49.6	20.0	3.9	1920	San Francisco, Calif.
19	218171		Ga. s.	Rossalon	8	7	31.1	9.2	3.7	1919	Seattle, Wash.
20	221154		Ga. s.	Rosy-Alice	7	5	28.3	8.0	4.0	1921	Pysht, Wash.
21	221519		Ga. s.	Rouge et Noir	9	7	29.0	8.6	4.0	1915	Marquette, Mich.
22	207830		Ga. s.	Rough Rider	14	13	42.2	9.3	3.8	1910	Ketchikan, Alaska
23	210094		Ga. s.	Rough Rider	42	28	56.6	15.1	6.8	1920	Tacoma, Wash.
24	222550		Ga. p.	Rough River Scout	14	9	50.0	17.4	3.0	1922	Hartford, Ky.
25	155344		Ol. s.	Rouse	27	18	55.6	14.5	5.6	1899	Tacoma, Wash.
26	110692		Ga. s.	Rover	8	5	34.4	12.6	3.4	1860	South Side, N. Y.
27	111344		Ol. s.	Rover	45	25	62.0	14.0	5.0	1901	Hilo, Hawaii
28	205803		Ol. s.	Rover	14	8	45.0	16.8	2.9	1906	Bay St. Louis, Miss.
29	207331		Ga. s.	Rover	25	17	53.5	14.5	4.9	1910	Astoria, Oreg.
30	209541		Ga. s.	Rover	14	10	49.5	10.5	3.5	1912	Everett, Wash.
31	210442		Ga. s.	Rover	9	7	37.0	9.8	2.6	1896	Merrick, N. Y.
32	212884		Ga. s.	Rover	15	7	44.8	11.3	3.9	1914	Washington, N. C.
33	215210		Ga. s.	Rover	8	5	38.1	9.4	2.6	1917	Thousand Island Park, N. Y.
34	216053		Ga. s.	Rover	9	7	34.3	9.9	5.3	1918	Seattle, Wash.
35	220959		Ga. s.	Rover	10	6	42.6	12.2	3.1	1920	Wittman, Md.
36	224780		Ol. w.	ROVEN	50	50	64.5	22.0	3.3	1925	Grafton, Ill.
37	212227		Ga. s.	Rowan	21	14	43.2	13.9	6.3	1914	Westlako, La.
38	214096		Ga. s.	Rowana	13	10	45.7	11.6	3.6	1910	Stacy, N. C.
39	219090		Ga. s.	Rowena	11	5	46.5	12.9	4.1	1919	Severn River, Va.
40	223094		Ga. s.	Rowena	13	10	56.4	13.4	2.8	1920	Bay St. Louis, Miss.
41	222388		Ol. s.	Rowley	54	38	58.0	21.3	4.9	1922	Chincoteague, Va.
42	220554		Ga. s.	Roxana	12	8	41.7	10.8	4.0	1920	Saint Johns, Oreg.
43	209584		Ga. s.	Roxie Pittman	18	8	52.0	14.9	4.2	1912	Bettle, N. C.
44	111401		Ga. s.	Roy	18	12	42.7	13.4	5.3	1902	Warren, R. I.
45	220553		Ga. s.	Roy	8	5	32.0	10.0	4.3	1927	Seattle, Wash.
46	204320		Ga. w.	Roy L.	19	19	63.3	12.4	3.2	1907	Arrow Rock, Mo.
47	226208		Ga. s.	Roy Fountain	14	6	38.6	14.2	3.2	1924	Biloxi, Miss.
48	227372		Ga. s.	Roy Krebs	18	7	60.4	13.2	4.6	1928	Pascagoula, Miss.
49	209850		Ga. s.	Royal	22	15	44.4	13.0	5.8	1912	Seattle, Wash.
50	223466		Ga. w.	Royal	25	16	62.0	12.0	3.0	1923	Paducah, Ky.
51	204247		Ga. s.	Royal Tern	17	17	40.1	18.7	4.4	1907	Handsboro, Miss.
52	111419	KRVP	Ga. s.	Ruby	345	273	132.0	34.0	9.0	1902	Alameda, Calif.
53	204117		Ga. s.	Ruby	14	9	47.9	11.9	4.3	1907	Ballard, Wash.
54	208526		Ga. s.	Ruby	10	10	34.2	8.0	3.2	1907	Sturgeon Bay, Wis.
55	211620		Ga. s.	Ruby	10	7	33.3	11.4	4.0	1913	Saxman, Alaska
56	223072		Ga. s.	Ruby	15	15	59.3	12.1	2.4	1922	Tamaha, Okla.
57	223557		Ga. s.	Ruby	14	9	36.0	8.4	1.9	1923	Bigelow, Ark.
58	214394		Ol. s.	Ruby-O.	32	22	57.1	16.0	7.2	1916	Long Beach, Calif.
59	221345		Ga. s.	Ruby W.	13	9	43.5	11.2	2.8	1921	Sealevel, N. C.
60	214633		Ga. s.	Ruby and Alice	14	6	43.2	12.7	4.0	1916	Deltaville, Va.
61	224285		Ol. s.	Ruby Chrystal	26	8	54.8	16.1	5.2	1924	Crittenden, Va.

¹ Formerly ga. s. Ollie S.

² Formerly ga. s. Cleopatra.

Line No.	Service	Crew	Horse-power	Name of owner	Home port	Address of owner
1	Tow.	2	75	Foss Co. (Wash.)	Seattle, Wash.	Bolcom Dock, Ballard Station.
2	Oys.	2	20	Estate of Jacob Oekers	New York, N. Y.	Oakdale, N. Y.
3	Fsh.	3	30	Nordby Supply Co. (Wash.)	Ketchikan, Alaska ¹	
4	Fsh.	2	20	Fred M. Hanson	Milwaukee, Wis.	Detroit Harbor, Wis.
5	Pas.	2	20	George Garant	Fall River, Mass.	Flint Street.
6	Fsh.	2	35	Frank G. Kiessig	San Diego, Calif.	3723 First Street.
7	Fsh.	7	110	Harold F. Hathaway	Newport, R. I.	165 School Street, Taunton, Mass.
8	Tow.	1	40	L. W. Clark	Newport News, Va.	Box 245, Hopewell, Va.
9	Fsh.	1	18	Chas. Anderson	Petersburg, Alaska	
10	Cod.	9	100	Charles Moreno	Boston, Mass.	21 Moon Street.
11	Cod.	6	45	Charles Marino	do.	Do.
12	Msc.	2	b 18	Chester M. J. Smith	Milwaukee, Wis.	835 Seventy-second Street, West Allis, Wis.
13	Fsh.	5	60	Salvatore Strazzere	Boston, Mass.	Medford, Mass.
14	Frt.	1	24	Johnson & Wimsatt (Del.)	Washington, D. C.	Thirteenth and Water Streets SW.
15	Fsh.	2	17	William Lilliman	New Orleans, La.	Empire, La.
16	Pas.	1	10	H. L. Truax	Philadelphia, Pa.	Atlantic City, N. J.
17	Frt.	1	20	Leo Sargent	Seattle, Wash.	171 North Thirty-fifth Street
18	Frt.	1	b 32	American Nicaragua Sugar Estates (Del.)	San Francisco, Calif.	135 California Street.
19	Fsh.	2	18	Milton Johnson	Seattle, Wash.	Route 1, Port Orchard, Wash.
20	Pas.	1	8	John Johnson	Port Angeles, Wash.	Pysht, Wash.
21	Frt.	1	20	W. C. Kepler	Marquette, Mich.	104 East Magnetic Street.
22	Msc.	1	30	W. J. Bell	Ketchikan, Alaska	Box 1473.
23	Fsh.	7	50	John Zitkovich	Seattle, Wash.	3827 Seventeenth Avenue SW.
24	Frt.	1	30	Henry D. Estes	Louisville, Ky.	Hartford, Ky.
25	Tow.	3	100	Foss Co. (Wash.)	Seattle, Wash.	Bolcom Dock.
26	Ten.	1	10	New York Motor Boat Club (N. Y.)	New York, N. Y.	One hundred and forty-sixth Street and Hudson River.
27	Tow.	1	b 125	Roy J. Osborn	San Francisco, Calif.	5668 Broadway, Oakland, Calif.
28	Fsh.	6	24	Biloxi Canning & Packing Co. (Miss.)	Gulfport, Miss.	525 East Howard Avenue, Biloxi, Miss.
29	Tow.	2	65	Booth Fisheries Co. (Del.)	Seattle, Wash.	Pier 11B, foot Wall Street.
30	Tow.	2	28	Douglas Thompson	do.	401 St. Helens Avenue, Tacoma, Wash.
31	Oys.	4	16	David Bush	New York, N. Y.	24 Arlington Place, Mariners Harbor, N. Y.
32	Tow.	2	10	Hyde County Land & Lumber Co.	Washington, N. C.	Swan Quarter, N. C.
33	Frt.	1	20	S. O. Slate	Cape Vincent, N. Y.	Clayton, N. Y.
34	Fsh.	1	16	Thorald Ommundsen	Seattle, Wash.	Port Madison, Wash.
35	Frt.	2	10	Charles B. Frey	Cambridge, Md.	Wittman, Md.
36	Pas.	1	54	E. B. Holliday	St. Louis, Mo.	Louisiana, Mo.
37	Ten.	1	80	Standard American Dredging Co.	Galveston, Tex.	Guaranty Building.
38	Frt.	1	24	Monterville Hamilton	Beaufort, N. C.	Stacy, N. C.
39	Fsh.	2	35	W. A. Mitchell	Newport News, Va.	Seaford, Va.
40	Frt.	1	36	Frank Haney	Memphis, Tenn.	Greenville, Miss.
41	Frt.	1	45	J. W. Burnell	Norfolk, Va.	1718 Leckie Street, Portsmouth, Va.
42	Fsh.	1	60	C. T. Smith	Portland, Oreg.	Stevenson, Wash.
43	Frt.	2	24	I. C. B. Daniels	Manteo, N. C.	Wanchese, N. C.
44	Msc.	2	28	Walter E. Abrams	New York, N. Y.	Huntington, N. Y.
45	Fsh.	2	16	Martin Swanson	Seattle, Wash.	2442 West Fifty-ninth Street.
46	Tow.	2	65	Aibert E. Fisher	Kansas City, Mo.	Glasgow, Mo.
47	Fsh.	2	20	Chatham Oyster Co. (Ga.)	Savannah, Ga.	401 West Bay Street.
48	Fsh.	5	40	Star Fish and Oyster Co. (Ala.)	Mobile, Ala.	Foot Canal Street.
49	Fsh.	4	40	Olaf Christensen	Seattle, Wash.	116 North Seventy-fifth Street.
50	Pas.	5	22	Rock Asphalt Co. of America (Del.)	Louisville, Ky.	
51	Pol.	2	45	Department of Conservation (La.)	New Orleans, La.	New Courthouse.
52	Frt.	10	140	Kuskokwim Fishing & Transportation Co. (Wash.)	Seattle, Wash.	First Avenue S. and Jackson Street.
53	Fsh.	7	50	Booth Fisheries Co. (Del.)	do.	Pier 11B, foot Wall Street.
54	Fsh.	2	8	John Pellean	Milwaukee, Wis.	Kewaunee, Wis.
55	Fsh.	1	16	James Martin (Estate of)	Juneau, Alaska	Gambler Bay, Alaska.
56	Pas.	1	9	J. A. Everman	St. Louis, Mo.	McAllester, Okla.
57	Pas.	1	8	Tommie Hardin	Memphis, Tenn.	Conway, Ark.
58	Msc.	2	100	Standard Dredging Co. (N. J.)	New York, N. Y.	2702 Woolworth Building.
59	Frt.	1	28	L. O. Arnold	Wilmington, N. C.	Southport, N. C.
60	Fsh.	1	32	J. W. Godsey	Newport News, Va.	Gwynn, Va.
61	Frt.	3	60	R. L. Forrest	do.	Messick, Va.

¹ Formerly ga. s. Virginia.

² Formerly ga. s. Oscar B.

Line No.	Official No.	Signal letters	Rlg	Name of vessel	Tonnage		Register dimensions			When built	Where built
					Gross	Net	Length	Breadth	Depth		
1	213468		Ga. s.	Ruby May	8	7	35.5	9.3	2.6	1915	Sealevel, N. C.
2	203119		Ga. s.	Ruby L. Davis	23	14	51.6	17.6	4.7	1906	Battery Park, Va.
3	203723		Ga. s.	Rudolf	12	6	41.5	13.5	3.8	1900	Saline, La.
4	209025		Ga. s.	Rudolf N.	20	19	51.9	15.2	5.8	1912	Oakland, Calif.
5	209415		Ga. s.	Rudolph	27	18	45.4	14.5	5.2	1911	Seattle, Wash.
6	200434		Ol. s.	Runn M. Gibbs	14	11	35.7	12.5	3.9	1903	McClellanville, S. C.
7	219206		Ga. w.	Rulo Belle	12	12	50.0	14.0	2.5	1919	Itulo, Nebr.
8	221258		Ga. s.	Rumf.	26	17	47.5	12.0	7.0	1921	Seattle, Wash.
9	210224		Ga. s.	Rummell	7	5	30.0	8.5	3.6	1900	Toledo, Ohio.
10	221161		Ga. s.	Rumsey	8	6	35.0	7.0	2.0	1919	Calhoun, Ky.
11	210082		Ga. s.	Rupert	8	6	40.0	10.3	2.0	1912	Ballard, Wash.
12	201793		Ga. s.	Rupert II.	12	10	37.1	13.4	4.1	1905	Port Republic, N. J.
13	111350		Ga. s.	Rush	15	10	54.0	9.9	3.8	1901	Shooters Island, N. Y.
14	210788		Ga. s.	Rush	13	9	42.2	12.5	4.9	1912	Oakland, Calif.
15	224057		Ga. s.	Russell	13	9	49.6	11.0	4.2	1915	Laban, Va.
16	224621		Ol. s.	Russell 3	79	54	69.3	20.3	9.0	1925	Tottenville, N. Y.
17	110996		Ga. s.	Russell L.	20	16	63.5	17.6	4.6	1892	Dorchester Co., Md.
18	111416		Ga. s.	Russell DeHughtlett.	35	34	60.8	10.3	5.7	1902	Madison, Md.
19	110744		Ol. s.	Rustler	17	12	53.0	13.4	4.6	1887	Hoquiam, Wash.
20	111102		Ga. s.	Rustler	17	15	47.0	11.4	4.9	1898	La Conner, Wash.
21	204189		Ga. s.	Rustler	10	7	33.6	11.7	3.8	1907	Tacoma, Wash.
22	207409		Ol. s.	Rustler	14	10	48.0	13.9	4.6	1910	Alameda, Calif.
23	213625		Ga. w.	Rustler	18	18	51.6	12.0	1.9	1915	Newport, Ark.
24	215875		Ga. s.	Rustler	7	5	32.3	11.4	3.7	1917	Bay City, Oreg.
25	226040		Ga. s.	Rustler	17	11	45.3	11.0	5.4	1926	Ketchikan, Alaska
26	111001		Ga. s.	Ruth	13	10	43.6	12.0	2.7	1894	Smyrna, N. C.
27	150735		Ga. s.	Ruth	15	11	52.4	12.6	4.4	1896	Peekskill, N. Y.
28	203937		Ga. s.	Ruth	11	7	38.0	10.7	3.7	1907	Ballard, Wash.
29	204347		Ol. s.	Ruth	12	8	37.3	11.3	3.7	1907	Astoria, Oreg.
30	208341		Ga. s.	Ruth	24	20	58.6	16.1	3.8	1910	Broomes Island, Md.
31	208075		Ga. s.	Ruth	9	8	31.0	9.1	3.5	1906	Sturgeon Bay, Wis.
32	210530		Ga. w.	Ruth	14	14	60.0	11.0	2.2	1912	Milton, Ky.
33	211814		Ga. s.	Ruth	24	12	53.7	13.6	4.9	1913	Deltaville, Va.
34	212190		Ga. s.	Ruth	9	7	44.7	10.8	3.9	1909	Kings Creek, Va.
35	212950		Ga. s.	Ruth	15	12	53.3	12.2	3.5	1915	Portland, Oreg.
36	214154		Ga. w.	Ruth	32	32	64.0	16.0	2.6	1916	Clarksville, Mo.
37	214237		Ga. s.	Ruth	9	8	39.5	12.0	2.9	1916	Patchogue, N. Y.
38	217408		Ga. s.	Ruth	15	7	33.2	10.8	5.5	1918	Tacoma, Wash.
39	218113		Ga. s.	Ruth	19	8	44.6	14.4	5.8	1919	Mystic, Conn.
40	221081		Ol. s.	Ruth	19	13	58.5	12.3	5.0	1920	West Norfolk, Va.
41	221301		Ga. s.	Ruth	14	9	38.0	11.2	5.4	1921	Everett, Wash.
42	221591		Ga. s.	Ruth	60	50	61.1	22.0	7.3	1921	Baltimore, Md.
43	221860		Ga. s.	Ruth	11	8	31.2	9.8	4.5	1921	Sabine, Tex.
44	222190		Ga. s.	Ruth	11	11	50.0	14.0	1.9	1922	Portland, Oreg.
45	223801		Ga. w.	Ruth	14	9	52.8	12.1	2.7	1924	Brownsville, Ky.
46	224153		Ga. s.	Ruth	6	5	34.0	9.8	2.3	1924	Chauvin, La.
47	225519		Ol. s.	Ruth	12	8	36.9	14.7	3.2	1925	Mount Pleasant, S. C.
48	225823		Ga. s.	Ruth	16	11	38.1	12.0	6.0	1926	Quincy, Mass.
49	226129		Ga. s.	Ruth	21	18	44.0	11.9	3.5	1926	Greenville, Miss.
50	226850		Ol. w.	Ruth	34	34	64.5	16.0	2.2	1927	Parkersburg, W. Va.
51	227416		Ga. s.	Ruth	8	5	30.8	9.2	4.2	1928	Seattle, Wash.
52	228708		Ga. s.	Ruth	17	15	42.2	11.4	4.8	1929	Noank, Conn.
53	227050		Ol. s.	Ruth E.	55	23	58.4	10.3	8.4	1927	Astoria, Oreg.
54	202778		Ga. s.	Ruth J.	28	14	64.0	18.4	2.0	1905	Bllox, Miss.
55	227352		Ga. s.	Ruth J.	9	7	41.7	12.5	3.2	1928	Barcelona, N. Y.
56	213006		Ga. s.	Ruth L.	7	5	36.2	10.6	3.3	1915	Westfield, N. Y.
57	213180		Ga. s.	Ruth L.	13	8	39.0	11.3	5.5	1915	Ellsworth, Me.
58	221350		Ga. s.	Ruth L. II.	8	6	40.8	8.5	2.5	1905	Penns Grove, N. J.
59	216204		Ga. s.	Ruth M.	7	5	31.3	9.0	4.8	1918	Port Stanley, Wash.
60	224042		Ga. s.	Ruth M.	13	10	41.8	11.3	4.2	1924	Ipswich, Mass.
61	224513		Ga. s.	Ruth M.	10	7	37.2	9.0	4.3	1908	Bremerton, Wash.
62	206108		Ga. s.	Ruth R.	14	11	42.7	15.1	4.6	1909	Greenport, N. Y.
63	202781		Ga. s.	Ruth S.	9	9	33.6	11.6	5.8	1900	Friendship, Me.
64	218745		Ga. s.	Ruth S.	8	5	38.8	11.2	3.5	Wilmington, Del.
65	226608		Ol. s.	Ruth S.	42	19	60.3	17.7	5.7	1927	Ruark, Va.
66	220930		Ga. w.	Ruth T.	13	10	52.9	8.6	2.2	1920	Creston, W. Va.
67	206921		Ga. s.	Ruth V.	5	5	28.7	13.3	2.4	1894	West Creek, N. J.
68	223510		Ga. s.	Ruth & Annie	35	21	58.2	16.1	5.4	1923	Amburg, Va.
69	111139		Ga. s.	Ruth and Ella	10	8	38.5	14.3	3.5	1897	River Springs, Md.
70	224847		Ga. s.	Ruth & Helen	16	8	44.1	12.6	4.4	1925	Syringa, Va.
71	213013		Ol. s.	Ruth and Margaret	116	79	102.5	23.2	11.4	1915	Essex, Mass.

¹ Formerly st. s. Pherabe.

Line No.	Service	Crew	Horse-power	Name of owner	Home port	Address of owner
1	Frt.	1	9	A. M. Sadler.....	Washington, N. C.	226 East Third Street.
2	Frt.	1	24	P. M. Mathews.....	Norfolk, Va.	South Mills, N. C.
3	Fsh.	2	20	Simon Cognovich.....	New Orleans, La.	Triumph, La.
4	Fsh.	3	100	Nakat Packing Corporation (N. Y.).....	Ketchikan, Alaska	
5	Fsh.	7	40	Booth Fisheries Co. (Del.).....	Seattle, Wash.	Pier 11B, foot Wall Street.
6	Fsh.	2	24	Edward Nesbit.....	Georgetown, S. C.	228 St. James Street.
7	Fer.	2	24	James M. Roland.....	Omaha, Nebr.	Rulo, Nebr.
8	Frt.	1	25	Samuel Rasmussen.....	Seattle, Wash.	Houghton, Wash., care Lake Washington Shipyards.
9	Frt.	1	8	Great Lakes Dredge & Dock Co. (N. J.).....	Duluth, Minn.	First National Bank.
10	Pas.	2	12	John W. Watters.....	Louisville, Ky.	Calhoun, Ky.
11	Frt.	1	24	Lomen Reindeer Corporation (Del.).....	Nome, Alaska	
12	Pas.	1	40	James M. Grist.....	Philadelphia, Pa.	1234 West Lehigh Avenue.
13	Frt.	1	30	Harry Tuthill.....	New York, N. Y.	Greenport, N. Y.
14	Drg.	1	50	Standard Dredging Co. (N. J.).....	do.	Woolworth Building.
15	Fsh.	3	20	Henry G. Edwards.....	Newport News, Va.	Gwynn, Va.
16	Tow.	3	350	Newtown Creek Towing Co. (N. Y.).....	New York, N. Y.	Long Island City, N. Y.
17	Frt.	1	24	J. F. O'Neal.....	Washington, N. C.	Ocracoke, N. C.
18	Frt.	3	20	Oscar F. Pope.....	Cambridge, Md.	Oxford, Md.
19	Tow.	1	100	Foss Launch & Tug Co. (Wash.).....	Tacoma, Wash.	400 Dock Street.
20	Tow.	1	50	Pioneer Transport Co. (Wash.).....	Seattle, Wash.	901 Harrison Street.
21	Fsh.	6	20	Booth Fisheries Co. (Del.).....	do.	Pier 11B, foot Wall Street.
22	Tow.	1	80	Anders E. Anderson.....	San Francisco, Calif.	Oakland, Calif.
23	Tow.	1	12	E. N. Whiteside.....	Memphis, Tenn.	Newport, Ark.
24	Fsh.	1	16	L. E. Latourette.....	Portland, Oreg.	165 Custer Street.
25	Fsh.	1	65	O. F. Radenbaugh.....	Ketchikan, Alaska	
26	Frt.	1	21	Watson Lawrence.....	Beaufort, N. C.	Otway, N. C.
27	Tow.	1	50	T. J. Bludworth.....	Galveston, Tex.	401 Sixth Street.
28	Fsh.	1	17	John Bertosen.....	Ketchikan, Alaska	
29	Fsh.	5	45	Pacific Fur Co. (Wash.).....	Seattle, Wash.	Henry Building.
30	Frt.	2	25	Ernest G. Lee.....	Baltimore, Md.	Chester, Md.
31	Fsh.	2	8	Frank C. Einmes.....	Milwaukee, Wis.	Brussels, Wis.
32	Frt.	2	44	Grant Dean.....	Louisville, Ky.	Frankfort, Ky.
33	Frt.	2	24	Carlos Tyler.....	Crisfield, Md.	Ewell, Md.
34	Frt.	2	27	J. J. Marsh.....	do.	Tylerton, Md.
35	Tow.	1	58	A. C. Heston.....	Portland, Oreg.	765 East Seventy-second Street N.
36	Pas.	2	40	S. P. Elliott.....	St. Louis, Mo.	4315 Forest Boulevard, East St. Louis.
37	Mso.	1	14	Byron Moger.....	New York, N. Y.	Blue Point, N. Y.
38	Frt.	3	80	City of Ketchikan.....	Seattle, Wash.	
39	Fsh.	1	16	Albert E. Jones.....	Newport, R. I.	Point Judith, R. I.
40	Tow.	1	70	E. S. Phillips.....	Newport News, Va.	Box 240.
41	Fsh.	2	b 16	San Juan Fishing & Packing Co. (Wash.).....	Seward, Alaska	Latouche, Alaska.
42	Mso.	1	32	R. J. Taylor.....	Baltimore, Md.	39 South Gay Street.
43	Tow.	2	35	Lloyd Criltenden.....	Port Arthur, Tex.	Sabine, Tex.
44	Fer.	1	25	C. T. Smith.....	Portland, Oreg.	Stevenson, Wash.
45	Pas.	4	20	J. W. Stephens.....	Louisville, Ky.	Brownsville, Ky.
46	Fsh.	2	11	Victor Pelegrin.....	New Orleans, La.	Chauvin, La.
47	Frt.	3	24	John F. Meggett.....	Charleston, S. C.	116 Smith Street.
48	Cod.	1	40	Everett N. Bray.....	Boston, Mass.	87 Lincoln Street.
49	Tow.	2	30	Charles L. Beach.....	Memphis, Tenn.	303 North Walnut Street, Greenville, Miss.
50	Tow.	1	b 80	Kanawha Sand Co. (W. Va.).....	Pittsburgh, Pa.	Twelfth Street, Parkersburg, W. Va.
51	Fsh.	1	18	Hjalmar Elde.....	Portland, Oreg.	1127 East Fifteenth Street North.
52	Fsh.	2	84	Antone S. Alexander.....	New London, Conn.	209 Howard Street.
53	Tow.	3	150	H. C. Watkins.....	Seattle, Wash.	316 H Street, Hoquiam, Wash.
54	Fsh.	6	50	Louisiana Oyster & Fish Co. (La.).....	New Orleans, La.	Berwick, La.
55	Fsh.	3	70	Clarence Jackway.....	Buffalo, N. Y.	Westfield, N. Y.
56	Fsh.	4	50	Robert Voght.....	Erie, Pa.	948 West Third Street.
57	Frt.	1	20	Benjamin B. Reed.....	Rockland, Me.	117 North Main Street.
58	Pas.	1	15	George S. Lubker.....	Philadelphia, Pa.	Ocean Gate, N. J.
59	Fsh.	1	12	Ekoff Nygard.....	Seattle, Wash.	Port Blakely, Wash.
60	Pas.	2	30	Pier Transit Co. (Mass.).....	Salem, Mass.	257 Washington Street.
61	Tow.	1	24	Frank McGeehan.....	Tacoma, Wash.	2512 North Eighth Street.
62	Frt.	1	20	Dan'l H. Ross.....	New York, N. Y.	Greenport, N. Y.
63	Pas.	1	8	Springer H. Moore.....	Bar Harbor, Me.	Blue Hill, Me.
64	Fsh.	2	10	Earl T. Muncey.....	Wilmington, Del.	Bowers, Del.
65	Frt.	2	35	J. W. Stiff.....	Norfolk, Va.	Deltaville, Va.
66	Tow.	1	10	E. E. Gibson.....	Pittsburgh, Pa.	Creston, W. Va.
67	Pas.	1	10	Jerry Sprague.....	Philadelphia, Pa.	Beach Haven, N. J.
68	Frt.	3	36	Raymond L. Raynle.....	Reedville, Va.	
69	Frt.	2	10	Chas. M. Lewis.....	do.	Sharps, Va.
70	Frt.	2	24	B. L. Wood.....	Newport News, Va.	Lot, Va.
71	Cod.	17	200	Sylvester M. Whalen.....	Boston, Mass.	60 State Street.

* Formerly U. S. Navy ga. s. 2500.

Line No.	Official No.	Signal letters	Rig	Name of vessel	Tonnage		Register dimensions			When built	Where built
					Gross	Net	Length	Breadth	Depth		
1	226084		Ol. w.	Ruth Ann	18	18	Feet 02.0	Feet 14.0	Feet 2.7	1927	I Higginsport, Ohio
2	200853		Ol. s.	Ruth Conway	113	77	100.7	25.5	6.6	1909	Seaford, Del.
3	226329		Ga. s.	Ruth Ellen	13	11	47.7	10.8	4.3	1927	Fishing Creek, Md.
4	227436		Ga. s.	Ruth Fay	8	5	34.5	9.5	4.0	1928	Seattle, Wash.
5	212208		Ga. s.	Ruth Jeanette	12	6	43.7	12.0	4.0	1911	St. Andrews, Fla.
6	223403		Ga. s.	Ruth Katherine	18	12	47.0	14.4	4.1	1923	Whitehaven, Md.
7	226680		Ga. s.	Ruth May	19	13	41.0	11.3	5.8	1927	Port Blakely, Wash.
8	222218		Ol. s.	Ruth Mildred	70	27	82.0	21.5	8.1	1922	Essex, Mass.
9	111122		Ga. s.	Ruth Richardson	28	20	62.5	19.0	4.9	1896	Madison, Md.
10	110983		Ol. s.	Ruth M. Martin	98	43	89.2	23.7	9.8	1892	Essex, Mass.
11	213760		Ol. s.	Ruth M. Rideout	10	8	40.6	11.3	4.2	1915	San Bay, Mich.
12	207101		Ga. s.	Ruth V. Carter	10	8	34.4	13.0	4.2	1909	Rescue, Va.
13	200745		Ga. s.	Ruthlo.	35	26	54.4	17.3	4.2	1904	Bllox, Miss.
14	202061		Ga. s.	Ryer Island	11	7	43.0	10.2	4.0	1905	San Francisco, Calif.
15	214220		Ga. s.	S-9	13	9	37.2	10.2	5.2	1916	Baltimore, Md.
16	221950		Ga. s.	S. C. 217	79	54	104.3	14.9	8.3	1917	Mariners Harbor, N. Y.
17	228027		Ga. s.	S. & C. No. 2	6	5	42.6	9.3	1.8		Unknown
18	223744		Ga. w.	S. & S.	20	20	40.0	12.9	3.0	1924	Newport, Ark.
19	221768		Ga. s.	S. P. No. 1	6	5	32.5	10.3	3.5	1918	Lavallette, N. J.
20	221769		Ga. s.	S. P. No. 2	6	6	32.0	10.3	3.5	1919	do
21	221760		Ga. s.	S. P. No. 3	7	5	32.1	10.5	3.6	1910	do
22	222002		Ga. s.	S. P. No. 4	7	6	33.1	10.5	3.6	1922	do
23	221702		Ga. s.	S. P. No. 5	8	6	32.6	9.8	3.5	1921	do
24	117119		Ga. s.	S. D. C.	14	10	45.2	11.2	5.0	1902	Seattle, Wash.
25	221872		Ga. s.	S. I. C.	10	8	37.5	10.9	4.5	1917	Sea Isle City, N. J.
26	160180		Ga. s.	S. O. Co. No. 8	112	43	65.0	25.6	6.0	1915	Oakland, Calif.
27	224298		Ga. s.	S. Gonzales	46	11	66.0	20.8	5.7	1924	Pascagoula, Miss.
28	223737		Ga. s.	S. B. Anderson	18	10	52.2	11.8	3.6	1924	Plaquemine, La.
29	216273		Ga. s.	S. C. Hall	8	6	34.0	9.1	4.3	1913	Seattle, Wash.
30	117084		Ga. s.	S. C. Kirk	10	8	45.0	14.2	3.5	1901	Draka, Va.
31	117252		Ol. s.	S. E. Johnson	26	8	60.0	15.6	3.6	1903	Seabright, N. J.
32	227142		Ga. s.	S. E. Krebs	49	17	68.0	19.0	8.0	1927	Pascagoula, Miss.
33	207802		Ga. s.	S. E. Moore	6	6	40.0	9.0	3.9	1910	Bridgeton, N. J.
34	225987		Ga. s.	S. F. Anthony	6	6	32.8	9.3	3.4	1926	Erie, Pa.
35	116089		Ga. s.	S. F. Burns	25	23	61.7	10.4	4.4	1886	Bayport, N. Y.
36	225825		Ol. s.	S. F. Iman	22	17	51.0	13.1	5.1	1926	Raymond, Wash.
37	215017		Ol. s.	S. F. International No. 2	26	10	55.0	16.2	5.9	1917	Oakland, Calif.
38	215809		Ol. s.	S. F. International No. 3	26	12	55.0	16.2	5.9	1917	San Francisco, Calif.
39	223709		Ol. s.	S. F. International No. 5	31	14	56.4	17.0	6.0	1924	Sausalito, Calif.
40	225319		Ol. s.	S. F. International No. 6	25	11	50.6	15.8	6.0	1928	do
41	227501		Ol. s.	S. F. International No. 8	42	19	60.9	17.2	7.4	1928	do
42	200603		Ga. s.	S. F. Long	8	5	38.2	10.0	3.9	1908	Stockton, Calif.
43	224276		Ol. s.	S. H. Finch	58	40	58.4	18.5	8.2	1924	Seattle, Wash.
44	210277		Ga. s.	S. J. Cooper	19	9	41.0	12.4	3.9	1912	Sharptown, Md.
45	117175		Ga. s.	S. J. Todd	14	6	55.0	10.0	3.8	1902	Orlando, Md.
46	115502		Ga. s.	S. K. Parks	5	5	47.0	13.0	3.0	1876	Somerset County, Md.
47	224440		Ga. s.	S. L. Wood	8	5	43.5	10.8	3.3	1925	Fairbank, Md.
48	211477		Ga. s.	S. M. Davis	105	71	84.4	21.3	6.7	1913	Paulsboro, N. J.
49	222145		Ga. s.	S. M. C. No. 1	13	11	30.3	12.1	3.0	1922	Seattle, Wash.
50	223007		Ga. s.	S. S. Blackman	50	27	77.0	21.8	6.1	1924	Dorchester, N. J.
51	110287		Ga. s.	S. T. Howard	13	8	50.6	12.4	3.8	1880	Dames Quarter, Md.
52	115672		Ga. s.	S. W. Darby, Jr.	47	42	70.0	23.0	4.5	1879	Milford, Del.
53	221873		Ga. s.	S. W. F. No. 2	8	7	37.2	10.4	3.7	1919	Sea Isle City, N. J.
54	221871		Ga. s.	S. W. F. No. 3	8	7	37.2	10.4	3.7	1917	do
55	221875		Ga. s.	S. W. F. No. 4	8	7	37.2	10.4	3.7	1918	do
56	222041		Ga. s.	S. W. Sheppard	39	23	61.5	20.0	6.0	1922	Dorchester, N. J.
57	217864		Ol. s.	S. W. Somers	110	71	94.9	23.5	6.5	1919	West Norfolk, Va.
58	23790		Ga. s.	S. W. Truslow	23	15	50.5	17.9	5.1	1869	Moriches, N. Y.
59	115548		Ga. s.	Sabrina	14	8	43.4	16.2	3.5	1877	Riverside, N. J.
60	226496		Ol. s.	Sacco	61	41	66.9	17.1	7.3	1927	Seattle, Wash.
61	117144		Ga. s.	Sachem	18	13	47.5	15.4	6.7	1902	Eastport, Me.
62	200746		Ga. s.	Sachem	14	11	50.0	15.0	3.5	1904	Pocomoke City, Md.
63	227967		Ol. s.	Sacramento	201	111	103.0	25.6	9.6	1928	Los Angeles, Calif.
64	204006		Ol. s.	Sada	55	29	78.5	24.0	5.6	1908	Pocomoke City, Md.
65	117221		Ga. s.	Sadell	10	6	31.0	12.7	3.7	1903	Key West, Fla.

¹ Formerly sch. Grace May.

² Formerly ga. s. Coco Cola Bill.

³ Formerly ga. s. Hercules.

⁴ Formerly ol. s. Martinelli Fish Co. No. 1.

Line No.	Service	Crew	Horse-power	Name of owner	Home port	Address of owner
1	Tow.	2	60	Eastern Ohio Sand & Supply Co. (Ohio).....	Cincinnati, Ohio.....	Steubenville, Ohio.
2	Frt.	3	140	James B. Conway.....	Cambridge, Md.....	7 Choptank Avenue.
3	Frt.	2	18	George I. Evans.....	Crisfield, Md.....	Rhodes Point, Md.
4	Fsh.	2	16	Fred Maki.....	Seattle, Wash.....	4754 Fortieth Avenue North-east.
5	Frt.	1	50	Florida Gravel Co. (Fla.).....	Apalachicola, Fla.....	Quincy, Fla.
6	Frt.	2	10	John F. Bloodsworth.....	Crisfield, Md.....	White Haven, Md.
7	Fsh.	8	20	Mike Mathisen.....	Seattle, Wash.....	1627 Franklin Avenue.
8	Cod.	15	100	Ruth Mildred.....	New York, N. Y.....	359 Fifty-third Street (B).
9	Frt.	2	24	Luke Parker.....	Cambridge, Md.....	204 Willis Street.
10	Fsh.	20	100	Portland Trawling Co. (Me.).....	New York, N. Y.....	1 Fulton Market.
11	Fsh.	3	48	Ross J. Bell.....	Grand Haven, Mich.....	223 South Huron Street.
12	Frt.	1	20	Paul A. Lokey.....	Reedville, Va.....	White Stone, Va.
13	Pas.	4	60	J. A. Ferry.....	New Orleans, La.....	Ponchatoula, La.
14	Frt.	1	60	I. L. Ettlinger.....	San Francisco, Calif.....	Merchants Exchange Building.
15	Tow.	2	45	Henry A. Lage.....	Jacksonville, Fla.....	Delray, Fla.
16	Fsh.	4	660	E. Coyne.....	New York, N. Y.....	304 West One hundred and twelfth Street.
17	Fsh.	2	12	Louis E. Still.....	do.....	Bay Shore, N. Y., Homan Avenue.
18	Tow.	1	20	Pearl City Packet Co. (Ark.).....	Memphis, Tenn.....	Newport, Ark.
19	Fsh.	6	35	Seaside Park Fishery.....	Philadelphia, Pa.....	Seaside Park, N. J.
20	Fsh.	6	20	do.....	do.....	Do.
21	Fsh.	6	35	do.....	do.....	Do.
22	Fsh.	6	40	do.....	do.....	Do.
23	Pas.	2	20	Gustave Lugmayer.....	New York, N. Y.....	344 East Thirty-third Street.
24	Frt.	1	30	Pacific American Fisheries (Me.).....	Seattle, Wash.....	South Bellingham, Wash.
25	Fsh.	6	24	Union Fishing, Freezing & Cold Storage Co. (N. J.).....	Philadelphia, Pa.....	Sea Isle City, N. J.
26	Frt.	2	b 80	Standard Oil Co. (Del.).....	San Francisco, Calif.....	225 Bush Street.
27	Fsh.	10	30	Star Fish & Oyster Co. (Ala.).....	Mobile, Ala.....	108 Eslava Street.
28	Tow.	1	95	S. B. Anderson & Son (La.).....	New Orleans, La.....	Plaquemine, La.
29	Fsh.	1	15	Shirley C. Hall.....	Ketchikan, Alaska.....	Box 282.
30	Frt.	1	10	Wesley L. Green.....	Washington, D. C.....	520 Eighth Street SE.
31	Mso.	1	45	Stanley Jackson.....	Newark, N. J.....	222 Edmund Avenue, Paterson, N. J.
32	Fsh.	3	10	Star Fish and Oyster Co. (Ala.).....	Mobile, Ala.....	Foot Canal Street.
33	Pas.	1	15	Abbot Sayre.....	Philadelphia, Pa.....	Bridgeton, N. J.
34	Fsh.	4	45	Anthony Szojzorek.....	Erie, Pa.....	349 East Eye Street.
35	Fsh.	4	25	William L. Worth.....	New York, N. Y.....	Peconic, N. Y.
36	Fsh.	2	b 50	S. F. Iman.....	Seattle, Wash.....	Box 437, Cosmopolis, Wash.
37	Fsh.	2	b 90	San Francisco-International Fish Co. (Calif.).....	San Francisco, Calif.....	535 Washington Street.
38	Fsh.	2	125	do.....	do.....	Do.
39	Fsh.	3	90	do.....	do.....	Do.
40	Fsh.	1	90	do.....	do.....	Do.
41	Fsh.	1	b 135	do.....	do.....	Do.
42	Frt.	1	b 30	Henry E. Hansen.....	do.....	Farmers and Merchants National Bank, Stockton, Calif.
43	Wrk.	2	100	S. H. Finch, jr.....	Seattle, Wash.....	Box 724.
44	Tow.	2	21	Swain Contracting Co. (Va.).....	Newport News, Va.....	Hopewell, Va.
45	Frt.	3	24	Frank McCabe.....	Charleston, S. C.....	114 Rutledge Avenue.
46	Fsh.	1	8	Minnie S. Pusey.....	Philadelphia, Pa.....	Bivalve, N. J.
47	Frt.	2	15	James T. Fluhart.....	Cambridge, Md.....	Fairbank, Md.
48	Frt.	6	100	James K. Sapp.....	Wilmington, Del.....	Magnolia, Del.
49	Drg.	3	32	Nome Lighterage & Commercial Co. (Alaska).....	Nome, Alaska.....	Port Norris, N. J.
50	Oys.	8	42	Leslie A. Blackman.....	Philadelphia, Pa.....	Hôtel Stockle.
51	Frt.	1	12	H. H. Mitchell.....	Wilmington, Del.....	Little Creek, Del.
52	Frt.	3	38	Lewis Holzer.....	do.....	Sea Isle City, N. J.
53	Fsh.	6	20	Union Fishing, Freezing & Cold Storage Co. (N. J.).....	Philadelphia, Pa.....	Do.
54	Fsh.	6	20	do.....	do.....	Do.
55	Fsh.	6	20	do.....	do.....	Do.
56	Oys.	9	36	S. Ware Sheppard.....	do.....	Bridgeton, N. J.
57	Pas.	4	b 100	G. M. Sandy.....	Reedville, Va.....	Hyacinth, Va.
58	Fsh.	2	40	R. V. Fox.....	New York, N. Y.....	772 Washington Street.
59	Mso.	2	16	William Maurer.....	Perth Amboy, N. J.....	Keyport, N. J.
60	Fsh.	8	135	Swift Arthur Crosby Co. (Wash.).....	Seattle, Wash.....	Craig, Alaska.
61	Fsh.	2	30	Ramsdell Packing Co. (Me.).....	Eastport, Me.....	Lubec, Me.
62	Frt.	1	36	Matthew E. Walter.....	Crisfield, Md.....	North Somerset Avenue.
63	Fsh.	10	b 400	Van Camp Sea Food Co. (Calif.).....	Los Angeles, Calif.....	Fish Harbor, East San Pedro, Calif.
64	Frt.	2	60	William Sneed.....	Newport News, Va.....	Hampton, Va.
65	Frt.	2	12	Charles B. Lungren.....	Tampa, Fla.....	Ozona, Fla.

* Formerly ga. s. Elizabeth W.

* Formerly ga. s. Anna V. Newcomb.

Line No.	Official No.	Signal letters	Rtg	Name of vessel	Tonnage		Register dimensions			When built	Where built
					Gross	Net	Length	Breadth	Depth		
1	205027		Ga. s.	Sadie	9	6	32.0	11.7	4.1	1908	Braintree, Mass.
2	205304		Ga. s.	Sadie	10	8	31.0	11.0	4.3	1904	Cape May City, N. J.
3	211697		Ga. s.	Sadie	14	12	42.1	10.6	4.1	1902	South Boston, Mass.
4	216017		Ga. s.	Sadie	12	7	45.3	11.8	3.7	1913	Achilles, Va.
5	223868		Ol. s.	Sadie B.	15	10	64.6	24.4	4.7	1924	Toledo, Oreg.
6	213187		Ga. s.	Sadie II.	9	9	49.4	8.4	3.4	1915	Branson, Mo.
7	212773		Ol. s.	Sadie K.	20	16	42.3	12.7	5.5	1914	Seattle, Wash.
8	116018		Ga. s.	Sadie M.	15	12	44.2	15.2	4.2	1894	Patchogue, N. Y.
9	214738		Ga. s.	Sadie R.	13	9	37.0	13.1	4.3	1917	Brooklyn, N. Y.
10	220970		Ol. s.	Sadie A. Nickerson	23	8	48.4	15.2	5.8	1920	Friendship, Me.
11	116743		Ga. s.	Sadie E. Culver	36	16	69.4	19.9	5.5	1896	Whitehaven, Md.
12	117058		Ol. s.	Sadie M. Numan	73	36	81.6	21.4	9.2	1901	East Boothbay, Me.
13	116448		Ga. s.	Sadie M. Parks	13	7	54.0	14.0	3.8	1891	St. Peters, Md.
14	202072		Ga. s.	Safety	13	8	42.7	12.5	5.2	1906	East Machias, Me.
15	116821		Ol. s.	Sagamore	155	91	85.1	20.2	8.6	1898	Bath, Me.
16	218114		Ga. s.	SAGAMORE	8	6	38.8	8.1	2.2	1906	Buffalo, N. Y.
17	208146		Ga. s.	Sagitta	22	18	42.5	14.2	4.7	1910	Mariners Harbor, N. Y.
18	214097		Ga. s.	Sagittarius	18	8	43.9	14.0	6.0	1916	Friendship, Me.
19	200578		Ga. s.	Sailor's Joy	17	12	40.3	17.6	3.6	1903	Biloxi, Miss.
20	213283		Ga. s.	St. Agnes	14	9	47.3	12.5	5.2	1915	San Diego, Calif.
21	221624		Ga. s.	St. Agnes	14	11	35.8	14.5	3.3	1921	Edisto Island, S. C.
22	219841		Ga. s.	St. Andrew	40	27	54.3	15.8	7.0	1920	Gig Harbor, Wash.
23	209820		Ga. s.	St. Anna	27	18	48.0	14.0	5.7	1912	Seattle, Wash.
24	205817		Ga. w.	St. Charles	41	20	63.6	13.5	3.1	1908	Allmonds, La.
25	221240		Ga. w.	St. Francis	13	10	35.4	11.2	2.8	1921	Parkin, Ark.
26	208569		Ga. s.	St. George	18	12	41.0	12.6	4.6	1911	Tacoma, Wash.
27	228690		Ol. s.	St. George	27	18	42.3	14.8	6.2	1929	St. Augustine, Fla.
28	210843		Ga. s.	St. George II.	26	18	46.5	14.2	5.7	1912	Tacoma, Wash.
29	207315		Ga. s.	St. Helen	14	10	50.4	12.7	2.7	1910	Astoria, Oreg.
30	214840		Ga. s.	St. Helena	19	11	41.6	12.2	3.7	1914	New Orleans, La.
31	213789		Ga. s.	St. Ignace	30	14	70.0	16.3	6.5	1915	Pascagoula, Miss.
32	213251		Ga. s.	St. John	32	21	49.8	14.1	6.3	1915	Dockton, Wash.
33	219844		Ol. s.	St. John	23	18	45.5	14.7	5.8	1919	Arroyo, P. R.
34	221740		Ga. s.	St. John	13	11	32.6	9.6	2.5	1921	Galveston, Tex.
35	207179		Ga. s.	St. John No. 1	11	5	45.8	12.5	3.6	1910	Hurvey, La.
36	220533		Ga. s.	St. John B.	14	11	47.2	11.8	2.8	1920	Olga, La.
37	209332		Ga. s.	St. Johns	10	9	39.0	10.0	3.0	1905	Palatka, Fla.
38	223518		Ol. s.	St. Joseph	18	8	43.0	13.7	5.4	1923	Amesbury, Mass.
39	211102		Ga. s.	St. Joseph	22	15	43.6	13.9	5.3	1913	Gig Harbor, Wash.
40	219348		Ga. s.	St. Joseph	10	8	38.6	9.8	2.0	1904	Houma, La.
41	228055		Ga. s.	St. Joseph	12	8	38.9	12.0	3.2	1923	do.
42	208745		Ga. s.	St. Louis	18	12	41.6	12.6	4.7	1911	Tacoma, Wash.
43	116733		Ol. s.	St. Marguerite	11	7	28.3	13.1	3.7	1896	Morgan City, La.
44	210673		Ga. s.	St. Martin	36	24	55.0	16.4	6.2	1912	Dockton, Wash.
45	218326		Ga. s.	St. Mary	35	24	53.3	15.1	6.3	1919	Tacoma, Wash.
46	227121		Ga. s.	St. Mary	12	7	38.8	14.0	3.3	1927	Houma, La.
47	214135		Ga. s.	St. Matthew B.	9	8	32.6	9.8	3.4	1916	Jacksonville, Fla.
48	212989		Ga. s.	St. Michael	19	13	41.0	12.4	5.5	1915	Seattle, Wash.
49	209684		Ol. s.	St. Nicholas	40	27	55.6	15.5	7.5	1912	Dockton, Wash.
50	211901		Ga. s.	St. Nicholas	21	14	42.3	13.8	5.5	1914	Tacoma, Wash.
51	215250		Ga. s.	St. Nicholas	35	24	50.4	15.4	6.9	1917	do.
52	217614		Ol. s.	St. Nicholas	47	32	59.2	15.2	7.6	1919	Wilmington, Calif.
53	211129		Ga. s.	St. Paul	29	19	47.5	13.5	6.0	1913	Seattle, Wash.
54	226420		Ol. s.	St. Peter	62	60	74.5	19.2	8.9	1927	Essex, Mass.
55	223662		Ol. s.	St. Providenza	24	10	49.4	15.0	5.7	1924	Amesbury, Mass.
56	225421		Ol. s.	St. Providenza II	61	18	78.4	19.4	8.7	1926	Essex, Mass.
57	227341		Ol. s.	St. Rita	80	54	105.4	18.3	8.1	1917	Jacksonville, Fla.
58	218103		Ga. s.	St. Rocco	24	20	44.1	13.5	5.7	1917	Tacoma, Wash.
59	218932		Ga. s.	St. Rock	8	5	37.8	11.4	2.8	1912	Cut Off, La.
60	220211		Ol. s.	St. Rosalie	56	21	75.8	17.2	8.3	1927	Essex, Mass.
61	228352		Ga. s.	St. Theresa	17	11	43.0	11.5	5.9	1920	Quincy, Mass.
62	227720		Ol. s.	St. Theresa	164	99	94.7	23.6	9.7	1928	San Diego, Calif.
63	227917		Ol. s.	St. Veronica	175	94	106.5	25.8	9.8	1928	do.
64	206006		Ga. s.	Sallie	17	16	44.6	11.0	4.2	1901	Long Island City, N. Y.
65	207813		Ga. s.	Sallie C.	11	7	42.3	11.5	3.7	1907	San Francisco, Calif.
66	227043		Ga. w.	SALLIE H.	36	36	64.8	18.2	3.7	1928	Jeffersonville, Ind.

¹ Formerly ga. s. Three Links.

Line No.	Service	Crew	Horse-power	Name of owner	Home port	Address of owner
1	Frt.	1	50	Atlantic, Gulf & Pacific Co. (W. Va.)	New York, N. Y.	2405 Park Row Building.
2	Tow.	1	35	Parker & Graham (N. J.)	Newark, N. J.	5 Colt Street, Paterson, N. J.
3	Fsh.	1	40	Ernest M. Cook	Vineyard Haven, Mass.	Nantucket, Mass.
4	Oys.	1	20	G. W. Marshall	Newport News, Va.	Glass, Va.
5	Fer.	1	65	Roosevelt Highway Ferry Co. (Oreg.)	Newport, Oreg.	General delivery.
6	Pas.	1	25	Hobart G. McQuarter	St. Louis, Mo.	Branson, Mo.
7	Fsh.	6	50	Louis Knutson	Seattle, Wash.	Poulsbo, Wash.
8	Oys.	2	18	George H. Mott	New York, N. Y.	Inwood, N. Y.
9	Fsh.	2	30	Hans Schmuoker	do.	Islip, N. Y.
10	Fsh.	2	46	Thomas Thomassen	do.	West Sayville, N. Y.
11	Fsh.	12	100	J. W. Thompson	Wilmington, N. C.	Southport, N. C.
12	Fsh.	9	60	Phillip P. Manta	Boston, Mass.	221 Commercial Street.
13	Fsh.	1	24	Chas. K. Dawson	Annapolis, Md.	Edgewater, Md.
14	Frt.	2	50	Addison Packing Co. (Me.)	Bar Harbor, Me.	Southwest Harbor, Me.
15	Pas.	6	150	Rhode Island Marine Transportation Co. (R. I.)	Newport, R. I.	Rock Island, R. I.
16	Msc.	1	40	Dunbar & Sullivan Dredging Co. (N. Y.)	Buffalo, N. Y.	Erie Co. Bank Building.
17	Fsh.	2	40	South Fish Co. (Fla.)	Tampa, Fla.	Fort Myers, Fla.
18	Fsh.	3	75	Jesse F. Silva	do.	Provincetown, Mass.
19	Frt.	5	40	Guedry Brothers	New Orleans, La.	Arabia, La.
20	Fsh.	2	35	B. Stagnaro	San Diego, Calif.	2554 California Street.
21	Pas.	2	30	Henry Heyward	Charleston, S. C.	James Island, S. C.
22	Fsh.	8	50	Alaska Fishermen's Cooperative Packing Co. (Alaska)	Juneau, Alaska	Valdez, Alaska.
23	Fsh.	7	50	Booth Fisheries Co. (Del.)	Seattle, Wash.	Pier 11B, foot Wall Street.
24	Frt.	6	24	O. J. Savole	Seattle, Wash.	Harvey, La.
25	Pas.	1	8	W. C. Flatt	St. Louis, Mo.	Grayville, Ill.
26	Fsh.	7	40	Pacific American Fisheries (Me.)	Ketchikan, Alaska	Box 1073, 50 Weeden Street,
27	Fsh.	3	45	Joe Di Grande	St. Augustine, Fla.	Care Pacific American Fisheries, South Bellingham,
28	Fsh.	7	35	Nelson Lagoon Packing Co. (Wash.)	Juneau, Alaska	Wash.
29	Fsh.	1	50	Columbia River Packers Association (Oreg.)	Astoria, Oreg.	252 Front Street.
30	Frt.	3	65	Frank G. Otis	New Orleans, La.	Peters Avenue and river.
31	Fsh.	1	32	Hibbs Fish Co. (Fla.)	Tampa, Fla.	St. Petersburg, Fla.
32	Fsh.	8	40	Walter Hessfeld	Seattle, Wash.	7042 Twenty-fourth Avenue NW.
33	Frt.	2	20	St. Thomas Harbor Board	St. Thomas, Virgin Islands.	
34	Fsh.	1	20	C. M. Curry	Galveston, Tex.	Fort Lavaca, Tex.
35	Frt.	2	30	Grgo Keko	New Orleans, La.	Ogla, La.
36	Frt.	2	30	Tony Marvovich	do.	Do.
37	Pas.	1	15	W. M. Miller	Jacksonville, Fla.	Crescent City, Fla.
38	Cod.	8	45	James Claramitaro	Boston, Mass.	214 North Street.
39	Fsh.	6	20	Alaska Pacific Salmon Corporation (Del.)	Ketchikan, Alaska	
40	Oys.	1	5	Ulysses Hobert	New Orleans, La.	Houma, La.
41	Fsh.	2	25	Joseph Montalbano	do.	1640 Bourbon Street.
42	Fsh.	8	35	Nakat Packing Corporation (N. Y.)	Ketchikan, Alaska	
43	Pas.	2	46	A. J. Buras	New Orleans, La.	424 Powder Street.
44	Fsh.	8	40	Hoonah Packing Co. (Wash.)	Seattle, Wash.	Care Pacific American Fisheries, foot Harris Street.
45	Fsh.	8	40	Andrew Gillich	Tacoma, Wash.	Oig Harbor, Wash.
46	Fsh.	2	42	Katherine Rama	New Orleans, La.	1640 Bourbon Street.
47	Frt.	1	25	J. B. Morrison, sr.	Charleston, S. C.	McClellanville, S. C.
48	Fsh.	7	20	Salvatore Criscione	Seattle, Wash.	Port Blakely, Wash.
49	Fsh.	3	100	Hood Bay Canning Co. (Wash.)	Juneau, Alaska	Hood Bay, Alaska.
50	Fsh.	8	20	New England Fish Co. (Me.)	Boston, Mass.	Boston Fish Pier.
51	Fsh.	8	50	Pete Lubetich	Seattle, Wash.	4422 Cascade Avenue.
52	Fsh.	8	b 65	Mate Mosich	Los Angeles, Calif.	473 Sixteenth Street, San Pedro, Calif.
53	Fsh.	5	35	Dominko Kjukusle	Seattle, Wash.	Bellingham, Wash.
54	Cod.	11	100	Schooner St. Peter	Gloucester, Mass.	Fort Wharf.
55	Cod.	8	45	Peter Lovasco	Boston, Mass.	40 Lewis Street.
56	Cod.	8	100	Salve Giammanco	do.	Everett, Mass.
57	Fsh.	12	150	Frank Favalaro	Gloucester, Mass.	43 Fort Square.
58	Fsh.	8	40	Martin Dragovich	Seattle, Wash.	2111 North Twenty-eighth Street, Tacoma, Wash.
59	Fsh.	3	12	Bertoul Cheramle	New Orleans, La.	Golden Meadow, La.
60	Fsh.	11	80	Nicholas Parisi	Boston, Mass.	9 Quincy Court.
61	Cod.	5	45	Lorenzo Scola	do.	242 North Street.
62	Fsh.	9	275	Frank P. Silva	San Diego, Calif.	447 Rosecrans Street, Point Loma, Calif.
63	Fsh.	12	b 300	John G. Cardoso	do.	2119 India Street.
64	Fsh.	1	40	Baldwin Ernst	New York, N. Y.	132-144 Two hundred and Thirty-first Place, Rosedale, N. Y.
65	Pas.	1	50	Willard W. Cousins	Eureka, Calif.	107 G Street.
66	Tow.	3	120	James Sand & Gravel Co.	Nashville, Tenn.	174 Third Avenue North.

Line No.	Official No.	Signal letters	Rtg	Name of vessel	Tonnage		Register dimensions			When built	Where built
					Gross	Net	Length	Breadth	Depth		
1	228543		Ga. s.	Salle A. Muncey	9	8	35.3	11.4	3.4	1929	Bowers, Del.
2	116383		Ga. s.	Salle L. Bramble	21	18	60.0	17.7	12.7	1890	White Haven, Md.
3	223738		Ol. s.	Sally	33	13	60.3	16.7	6.2	1924	Oakland, Calif.
4	208394		Ga. s.	SALLY D.	27	13	48.0	16.0	4.9	1911	Jacksonville, Fla.
5	212240		Ga. s.	Sally O.	13	11	36.0	13.3	3.2	1914	Greenport, N. Y.
6	226572		Ol. s.	Sally S.	74	50	69.5	17.0	8.7	1927	Port Blakely, Wash.
7	209520		Ga. s.	Sally Lee	28	10	58.2	15.5	5.3	1912	Pocomoke City, Md.
8	216321		Ga. s.	Salmon Bank	18	15	42.0	13.3	5.3	1917	Seattle, Wash.
9	206185		Ga. s.	Salmon Bay	14	9	39.0	12.0	4.4	1909	do.
10	220356		Ga. s.	Salmon Bay	9	7	32.5	10.0	4.7	1920	do.
11	201957		Ol. s.	Salmonero	17	12	54.4	11.3	4.3	1905	Tacoma, Wash.
12	228285		Ol. s.	Salmo Point	92	62	70.8	21.1	6.1	1929	do.
13	205019		Ga. s.	Salmore	30	20	63.6	13.8	5.7	1908	do.
14	117260		Ga. s.	Salome	7	7	40.0	10.5	4.0	1901	Clinton, Conn.
15	220517		Ga. s.	Salome	9	7	34.2	9.6	4.4	1920	Seattle, Wash.
16	227515		Ga. s.	Salome	12	9	36.3	10.7	5.4	1928	Tacoma, Wash.
17	216175		Ga. s.	Salt	34	23	59.0	16.4	6.7	1918	Los Angeles, Calif.
18	219549		Ga. s.	Saltro	68	46	73.5	19.0	6.3	1919	Wareham, Mass.
19	13937		Ol. s.	Saltesen	34	27	54.6	17.4	5.1	1822	Poughkeepsie, N. Y.
20	225729		Ol. s.	Salvager	21	14	44.5	12.8	5.6	1926	West Palm Beach, Fla.
21	224437		Ga. s.	Salvator	18	12	44.9	13.2	5.2	1925	Boston, Mass.
22	317606		Ga. s.	Salvor	71	67	65.3	23.4	5.7	1918	Tavernier, Fla.
23	228195		Ga. s.	Sam	10	5	42.7	11.5	3.2	-----	Unknown.
24	209791		Ol. s.	Sam and Priscilla	28	19	53.4	14.0	7.0	1912	East Boothbay, Me.
25	116822		Ga. s.	Sam Adams	13	13	43.5	12.0	4.4	1898	Boston, Mass.
26	213570		Ol. s.	Sam Weller	99	67	71.2	21.8	9.7	1915	Baltimore, Md.
27	216447		Ga. s.	Sammy	11	8	34.7	10.1	5.3	1918	Seattle, Wash.
28	224500		Ga. s.	Sammy B.	12	8	36.5	12.3	4.9	1925	Amesbury, Mass.
29	213185		Ga. s.	Sammy Lane	12	11	44.4	8.5	3.5	1915	Branson, Mo.
30	116918		Ga. s.	Samoset	11	7	27.0	13.7	4.0	1889	Ostarville, Mass.
31	209205		Ga. s.	Samoset	9	8	25.9	11.9	5.3	1911	East Providence, R. I.
32	222771		Ga. w.	Sampson	11	7	46.3	10.4	1.9	1922	Parkersburg, W. Va.
33	207267		Ol. s.	Samson	12	9	45.0	9.4	4.2	1910	Bandon, Oreg.
34	226060		Ol. s.	SAMSON	138	93	83.5	21.1	10.5	1926	Baltimore, Md.
35	220055		Ga. s.	Samson II	30	20	48.4	14.3	6.8	1920	Tacoma, Wash.
36	117081		Ga. s.	Samuel Chard	22	22	43.6	16.6	5.6	1901	Greenwich, Conn.
37	117236		Ga. s.	Samuel Fleet	10	9	33.2	14.0	4.0	1903	Patchogue, N. Y.
38	110479		Ga. s.	Samuel Lake	25	11	52.0	18.3	5.2	1892	Bridgeton, N. J.
39	211780		Ga. s.	Samuel Thomas	18	13	48.5	15.0	4.4	1913	Ellotts, Md.
40	116513		Ga. s.	Samuel C. Bond	8	7	30.0	13.4	4.2	1892	Stratford, Conn.
41	115220		Ga. s.	Samuel C. Jacoby	28	11	57.0	19.9	5.0	1872	Bridgeton, N. J.
42	225294		Ga. s.	Samuel H. Hermon	16	12	44.8	14.7	3.6	1925	Daro, Va.
43	221507		Ga. s.	Samuel M. Denny	122	70	105.9	22.1	6.7	1921	Paulsboro, N. J.
44	115215		Ol. s.	Samuel P. Billar	21	19	44.5	15.5	5.0	1873	Northport, N. Y.
45	220086		Ga. s.	San Antonio	41	32	50.3	15.1	6.8	1920	Tacoma, Wash.
46	220727		Ga. s.	San Antonio	32	18	58.2	17.7	6.4	1919	San Diego, Calif.
47	221576		Ga. s.	San Antonio	13	9	46.0	11.8	4.6	1917	Wilmington, Calif.
48	116087		Ga. s.	San Jose	43	14	67.5	20.0	7.0	1886	Bencla, Calif.
49	226134		Ga. s.	San Jose	13	10	37.8	11.8	4.3	1925	Winthrop, Mass.
50	210068		Ga. s.	San Juan	10	7	34.3	10.1	3.6	1912	Tacoma, Wash.
51	210803		Ga. s.	San Juan II	41	28	58.3	13.9	6.4	1913	Bellingham, Wash.
52	215119		Ga. s.	San Juana	34	27	54.2	14.7	6.6	1917	Tacoma, Wash.
53	224967		Ol. s.	San Juanita	51	30	75.3	18.0	6.7	1925	San Diego, Calif.
54	213320		Ga. s.	San Marco	30	20	49.8	14.1	6.3	1915	Dockton, Wash.
55	221885		Ga. s.	San Toy	15	11	38.4	13.3	3.7	-----	Unknown.
56	214983		Ga. s.	Sanco	15	10	40.0	11.8	5.0	1917	Shaw Island, Wash.
57	222458		Ga. s.	Sandalphon	12	11	39.0	12.6	4.5	1900	Burlington, Vt.
58	220632		Ol. w.	Sand Bay	21	21	62.0	14.5	3.0	1920	Clarlington, Ohio.
59	207748		Ga. s.	Sandman	28	19	49.0	14.0	6.5	1910	Tacoma, Wash.
60	216330	LKRJ	El. s.	SANDBMASTER	1,849	1,030	251.0	43.5	18.2	1918	Loraln, Ohio.
61	222431		Ga. w.	Sandow	27	27	65.0	15.5	2.9	1922	Clarlington, Ohio.
62	228526		Ol. s.	Sands	15	10	41.6	12.9	5.9	1929	Manitowoc, Wis.
63	115888		Ga. s.	Sand Snipe	69	47	67.0	23.8	5.5	1882	St. Michaels, Md.
64	216369		Ga. w.	Sandy	13	13	56.0	12.0	2.0	1914	Frankfort, Ky.
65	220834		Ga. w.	Sandy	41	17	60.2	16.0	3.4	1920	Tampa, Fla.
66	221540		Ga. w.	Sandy	13	11	54.2	12.0	2.6	1921	Metropolis, Ill.
67	227580		Ol. w.	Sandy	32	32	72.3	16.4	3.2	1928	Pacific Mo.
68	215741		Ga. w.	Sandy Valley	19	12	64.2	14.7	2.4	1917	Catlettsburg, Ky.
69	225173		Ol. s.	Sanibel Ferry	17	13	54.4	15.4	2.4	1925	Fort Myers, Fla.

1 Formerly st. s. James Morgan.

Line No.	Service	Crew	Horse-power	Name of owner	Home port	Address of owner
1	Fsh.	2	s 60	James Muncey.....	Wilmington, Del.....	Little Creek, Del.
2	Oys.	2	15	Walter S. Wingate.....	Cambridge, Md.....	Hudson, Md.
3	Tow.	2	150	Daniel Contracting Co. (Calif.).....	San Francisco, Calif.....	603 Market Street.
4	Ten.	2	10	M. J. Dady Engineering & Contracting Co. (N. Y.).....	New York, N. Y.....	367 Fulton Street (B.).
5	Fsh.	1	35	Nathaniel T. Edwards.....	do.....	Amagansett, N. Y.
6	Fsh.	8	180	Alaska Pacific Salmon Corporation (Del.).....	Ketchikan, Alaska.....	
7	Fsh.	2	50	R. Jacobson.....	New York, N. Y.....	5722 Fourth Avenue (B).
8	Fsh.	6	20	Alaska Pacific Salmon Corporation (Del.).....	Ketchikan, Alaska.....	
9	Tow.	1	40	J. W. McKay.....	do.....	
10	Fsh.	2	12	P. A. Nellsen.....	Seattle, Wash.....	3641 Commodore Way.
11	Fsh.	5	75	Henry T. Cayou.....	Port Townsend, Wash.....	Deer Harbor, Wash.
12	Fsh.	5	180	Shepard Point Packing Co. (Wash.).....	Seattle, Wash.....	Colman Building.
13	Fsh.	2	65	Nakat Packing Corporation (N. Y.).....	Ketchikan, Alaska.....	
14	Pas.	2	14	Arthur L. Savitz.....	Newark, N. J.....	Ocean Grove, N. J.
15	Fsh.	2	18	A. Thoberg.....	Seattle, Wash.....	646 West Fifty-second Street.
16	Fsh.	2	20	Georgo Babare.....	Tacoma, Wash.....	Route 6, Box 17.
17	Tow.	2	60	San Pedro Transportation Co. (Calif.).....	Los Angeles, Calif.....	Seventh and Olive Streets.
18	Pas.	2	64	Village of Saltaire (N. Y.).....	New York, N. Y.....	Bay Shore, N. Y.
19	Oys.	3	b 60	American Oyster Co. (Mo.).....	New Haven, Conn.....	New Haven, Conn.
20	Tow.	1	120	R. C. Huffman Construction Co. (Ohio).....	Cleveland, Ohio.....	Terminal Tower Building.
21	Cod.	8	35	Joseph Ponzo.....	Boston, Mass.....	28 Hale Street.
22	Frt.	6	75	Jennie S. Webster.....	Miami, Fla.....	243 Northeast Thirteenth Terrace.
23	Fsh.	2	24	E. S. Lawson.....	Newport News, Va.....	Messick, Va.
24	Cod.	8	70	Michael Sinagra.....	Boston, Mass.....	2 Sun Court Street.
25	Pas.	2	32	Charles F. Phelan.....	do.....	Charlestown, Mass.
26	Frt.	7	300	Arundel Corporation (Md.).....	Baltimore, Md.....	Pier 2, Pratt Street.
27	Fsh.	8	18	John E. Bjerkan.....	Seattle, Wash.....	6567 Mary Avenue NW.
28	Fsh.	2	40	Abel E. Allen.....	Newport, R. I.....	Block Island, R. I.
29	Pas.	1	18	Hobart G. McQuarter.....	St. Louis, Mo.....	Branson, Mo.
30	Pas.	1	40	Jens J. Mikkelsen.....	New York, N. Y.....	Great Kills, N. Y.
31	Frt.	1	12	Frank A. Colwell.....	Providence, R. I.....	Edgewood, R. I.
32	Tow.	1	15	C. S. Pearcy.....	Pittsburgh, Pa.....	403 Seventh Street, Parkersburg, W. Va.
33	Tow.	1	55	F. E. Drane.....	Marshfield, Oreg.....	Bandon, Oreg.
34	Tow.	6	b 400	Diamond P. Transportation Co. (Del.).....	Philadelphia, Pa.....	151 South Front Street.
35	Fsh.	4	55	S. K. Martin.....	Tacoma, Wash.....	3570 McKinley Avenue.
36	Oys.	2	32	William B. Ohard.....	Bridgeport, Conn.....	Greenwich, Conn.
37	Fsh.	1	24	George A. Vall.....	New York, N. Y.....	Riverhead, N. Y.
38	Oys.	6	40	Boardman Nowcomb.....	Philadelphia, Pa.....	Port Norris, N. J.
39	Frt.	2	20	Ulman White.....	Crisfield, Md.....	Hoopersville, Md.
40	Fsh.	1	8	Wilbur A. Curtiss.....	New Haven, Conn.....	1660 Boulevard.
41	Oys.	6	18	Stetson L. Campbell.....	Philadelphia, Pa.....	Port Norris, N. J.
42	Frt.	2	25	W. A. Banks.....	Newport News, Va.....	Poquoson, Va.
43	Frt.	4	200	Samuel M. Donny.....	Philadelphia, Pa.....	Penns Grove, N. J.
44	Tow.	2	60	Allen N. Spooner & Son (N. Y.).....	New York, N. Y.....	Pier 11, North River.
45	Fsh.	2	b 50	San Juan Fishing & Packing Co. (Wash.).....	Seward, Alaska.....	Latouche, Alaska.
46	Fsh.	5	60	Jose Roberto Paredes.....	San Diego, Calif.....	Municipal Pier Building.
47	Fsh.	3	b 40	Van Camp Sea Food Co. (Calif.).....	Los Angeles, Calif.....	Fish Harbor, East San Pedro, Calif.
48	Fsh.	3	75	Victor Goularte Kodiak Herring Co. (Wash.).....	Seward, Alaska.....	Seldovia, Alaska.
49	Cod.	4	24	Vinconzo Amato.....	Boston, Mass.....	20 Moon Street.
50	Msc.	1	18	C. F. Smith.....	Juneau, Alaska.....	Care T. S. Elsemore, Petersburg, Alaska.
51	Pas.	2	100	San Juan Transportation Co. (Wash.).....	Seattle, Wash.....	Friday Harbor, Wash.
52	Fsh.	8	b 40	Van Camp Sea Food Co. (Calif.).....	Los Angeles, Calif.....	East San Pedro, Calif.
53	Fsh.	6	150	Victor Goularte.....	San Diego, Calif.....	Box 113, Point Loma, Calif.
54	Fsh.	5	b 40	North American Fisheries (Wash.).....	Seattle, Wash.....	
55	Pas.	2	15	Fred J. Becker.....	New York, N. Y.....	54 Bridge Avenue, Neptune City, N. J.
56	Fsh.	7	20	Alaska Sanitary Packing Co. (Wash.).....	Seattle, Wash.....	512 Pantages Building.
57	Pas.	1	24	John E. Scopes.....	Albany, N. Y.....	23 Steuben Street.
58	Tow.	1	60	Ohio River Sand & Gravel Co. (W. Va.).....	Pittsburgh, Pa.....	Parkersburg, W. Va.
59	Frt.	2	50	A. J. Weston.....	Tacoma, Wash.....	Olympia, Wash.
60	Frt.	20	s 1,200	Construction Materials Corporation (Del.).....	Chicago, Ill.....	228 North La Salle Street.
61	Tow.	2	70	Standard Sand & Gravel Co. (W. Va.).....	Pittsburgh, Pa.....	Wheeling, W. Va.
62	Tow.	3	b 45	Sawyer-Stoll Timber Co. (Mich.).....	Sault Ste. Marie, Mich.....	509 Ludington Street, Escanaba, Mich.
63	Frt.	4	75	Bert A. Kelsner.....	Wilmington, Del.....	Smyrna, Del.
64	Tow.	2	32	J. B. Blanton Co. (Ky.).....	Louisville, Ky.....	Frankfort, Ky.
65	Drg.	2	50	Tampa Sand & Shell Co. (Fla.).....	Tampa, Fla.....	Oak Street and Hillsborough River.
66	Tow.	1	22	J. C. Willis.....	St. Louis, Mo.....	Metropolis, Ill.
67	Tow.	1	120	St. Louis Material and Supply Co. (Mo.).....	do.....	314 North Fourth Street.
68	Pas.	1	22	Floyd L. Ross.....	Louisville, Ky.....	Cold Springs, Ky.
69	Fer.	3	30	Fort Myers, Sunibel & Captiva Transportation Co. (Fla.).....	Tampa, Fla.....	Fort Myers, Fla.

† Formerly ga. s. Lake Weir.

Line No.	Official No.	Signal letters	Rig	Name of vessel	Tonnage		Register dimensions			When built	Where built
					Gross	Net	Length	Breadth	Depth		
1	225565		Ga. s.	Sanna	7	5	31.3	9.3	4.2	1926	Tacoma, Wash.
2	217345		Ga. s.	Sannak	9	0	36.2	10.4	4.1	1918	do.
3	222175		Ga. w.	Sanshel	31	20	60.3	22.0	3.0	1922	Tampa, Fla.
4	222556		Ga. s.	Santa Barbara	8	6	41.0	13.0	3.1	1922	Lakesville, Md.
5	227068	MOSJ	Ol. s.	SANTA BARBARA	8,054	3,839	466.0	64.0	35.4	1928	Haverton-Hill-on-Tees, Eng.
6	116550		Ga. s.	Santa Cruz	45	43	64.0	18.6	6.4	1893	Bentona, Calif.
7	216005	LJRK	Ol. s.	Santa Flavia	2,113	1,424	225.6	43.4	25.8	1918	Aberdeen, Wash.
8	228403	MIIGF	Ol. s.	SANTA INEZ	4,691	2,713	370.0	53.2	20.0	1929	Copenhagen, Denmark.
9	227495	MOSK	Ol. s.	SANTA MARIA	8,038	3,844	466.0	64.0	25.4	1928	Haverton Hill-on-Tees, England.
10	228236		Ol. s.	Santa Marla	22	8	42.0	14.2	6.0	1929	St. Augustine, Fla.
11	117021		Ga. s.	Santa Rita	15	12	48.3	11.1	3.4	1901	Astoria, Ore.
12	226021		Ga. s.	Santa Rita	15	10	42.7	12.8	4.9	1926	Boston, Mass.
13	228577	MIHJN	Ol. s.	SANTA RITA	4,691	2,708	370.0	53.2	20.0	1929	Copenhagen, Denmark.
14	226599		El. s.	SANTA ROSA	2,465	1,602	242.5	46.2	17.3	1927	Alameda, Calif.
15	226220		Ga. s.	Santina	16	10	44.4	13.1	5.4		Unknown
16	226811		Ol. s.	Santina D.	80	54	104.6	15.3	8.1	1917	Staten Island, N. Y.
17	116799		Ga. s.	Sapho	12	10	35.0	14.0	3.6	1898	Tampa, Fla.
18	213156		Ga. s.	Sapho	11	7	32.0	10.1	4.0	1916	Poulsbo, Wash.
19	23050		Ga. s.	Sappho	13	9	41.4	13.6	3.9	1871	Brooklyn, N. Y.
20	204810		Ol. s.	Sarah	14	10	47.1	11.3	4.4	1907	Seattle, Wash.
21	205009		Ga. s.	Sarah	30	27	48.7	17.5	5.0	1908	Tottenville, N. Y.
22	215244		Ga. s.	Sarah	14	13	33.0	10.0	4.0	1916	Brinnon, Wash.
23	226090		Ga. s.	Sarah	10	7	33.4	10.2	4.2	1927	Naubinway, Mich.
24	117245		Ga. s.	Sarah B.	14	9	39.0	13.4	4.1	1903	Stratford, Conn.
25	224797		Ga. s.	Sarah D.	7	6	34.4	9.5	3.3	1925	Bowers, Del.
26	227253		Ol. s.	Sarah E.	17	7	39.8	11.6	5.6	1928	Astoria, Ore.
27	224024		Ga. w.	Sarah J.	11	7	40.8	9.0	2.0	1925	Antiquity, Ohio.
28	227851		Ol. s.	Sarah K.	18	12	46.4	13.6	4.2	1928	Hudson, Md.
29	228084		Ga. c.	Sarah M.	25	25	60.0	16.0	2.8	1923	Pittsburgh, Pa.
30	116237		Ga. s.	Sarah Blum	13	6	52.8	13.6	3.6	1888	Crab Island, Md.
31	115084		Ga. s.	Sarah Eldert	17	15	40.7	16.5	4.0	1872	Keyport, N. J.
32	227052		Ga. s.	Sarah Frances	9	6	30.7	11.7	3.7	1928	Mayetta, N. J.
33	116784		Ga. s.	Sarah Jane	8	5	35.0	12.4	3.4	1897	Metomkin, Va.
34	202703		Ga. s.	Sarah Kennedy	24	8	53.0	19.8	3.7	1905	Biloxi, Miss.
35	227687		Ol. w.	Sarah McDonald	48	36	64.8	16.0	3.2	1928	Curdsville, Ky.
36	116071		Ga. s.	Sarah O'Neill	20	19	45.0	18.7	4.8	1885	Islip, N. Y.
37	221689		Ol. s.	Sarah Thomassen	24	8	49.7	15.2	6.1	1921	Thomaston, Me.
38	116480		Ga. s.	Sarah M. Mulford	20	11	47.0	17.2	4.7	1892	Bridgeton, N. J.
39	225396		Ga. s.	Sarah R. Bell	56	26	70.9	21.8	6.4	1926	Dorchester, N. J.
40	208528		Ga. s.	Sarah T. Sharp	17	7	46.0	16.0	4.3	1911	do.
41	115902		Ol. s.	Sarah Ann Carpenter	65	45	75.0	25.8	5.7	1883	Tottenville, N. Y.
42	215113		Ol. s.	Sardinia	15	8	49.8	10.3	4.7	1917	South Portland, Me.
43	226619		Ol. s.	Saretta	30	20	55.3	14.9	7.1	1927	Seattle, Wash.
44	218541		Ga. s.	Sarita (composite)	12	6	35.4	2.7	4.2	1906	Weymouth, Mass.
45	225812		Ol. s.	Sarita	9	6	38.0	11.3	4.5	1926	Miami, Fla.
46	222516		Ga. s.	Sarona	12	8	46.3	10.2	3.5	1922	Santa Rosa, Fla.
47	213993		Ga. s.	Satellite	25	14	54.6	14.1	6.0	1916	East Boothbay, Me.
48	222774		Ga. s.	Saugatuek	10	8	35.3	12.2	5.6	1922	New Bedford, Mass.
49	115905		Ga. s.	Saunterer	7	6	30.8	13.6	3.2	1881	Patchogue, N. Y.
50	117061		Ga. s.	Savalo	45	40	58.0	17.2	5.6	1901	Tottenville, N. Y.
51	227156		Ga. w.	Savannah	21	15	50.9	9.7	1.6	1927	Savannah, Tenn.
52	225150		Ol. s.	Save Thine	30	25	65.1	19.4	3.2	1925	Bay Point, Fla.
53	116731		Ga. s.	Savoy	11	10	39.8	15.4	5.6	1896	Bridgeton, Conn.
54	220420	MBFD	Ol. s.	SAWORLA	5,878	3,689	401.9	45.2	31.3	1920	Tampa, Fla.
55	201441		Ga. s.	Sawtooth	11	7	41.0	10.8	4.4	1901	Alameda, Calif.
56	116670		Ol. s.	Sawyer	31	11	62.9	14.2	6.2	1895	Millbridge, Me.
57	214426		Ga. s.	Sawyer-Eddy	14	10	45.0	10.3	4.6	1916	Minneapolis, Minn.
58	216644		Ga. s.	Sayonara	20	13	38.2	12.3	8.1	1918	Everett, Wash.
59	215941		Ol. s.	Say When	28	19	56.1	11.9	6.3	1916	Brooklyn, N. Y.
60	155202		Ga. s.	Say Yes	13	9	52.6	10.5	4.1	1891	South Brooklyn, N. Y.
61	221357		Ga. s.	Scamper	7	0	34.3	9.1	3.0	1920	Seattle, Wash.
62	204839		Ga. s.	Scandal	19	9	50.0	11.5	5.0	1906	Oakland, Calif.
63	216553		Ga. s.	Scandia II	21	14	51.1	13.8	5.1	1918	Wilmington, Calif.

¹ Formerly British ga. s. Santa Maria.

² Formerly U. S. Navy st. s. No. 768.

³ Formerly ol. s. U. S. Navy subchaser 216.

⁴ Formerly ga. s. Navah.

Line No.	Ser-vice	Crew	Horse-power	Name of owner	Home port	Address of owner
1	Fsh.	2	12	N. P. Eskildsen.....	Tacoma, Wash.....	6822 South Jay Street.
2	Fsh.	8	35	Booth Fisheries Co. (Del.).....	Seattle, Wash.....	Pier 11B, foot Wall Street.
3	Drq.	2	50	Bradenton Dredging Co. (Fla.).....	Tampa, Fla.....	Bradenton, Fla.
4	Pas.	135	8,000	Grace Steamship Co. (Del.).....	New York, N. Y.....	10 Hanover Square.
5	Fsh.	2	20	Geo. B. Hoppe.....	Baltimore, Md.....	1107 Sixth Street, Morrell Park.
6	Frt.	2	75	Arthur Calre.....	San Francisco, Calif.....	Oakland, Calif.
7	Fsh.	28	b 040	Alaska Fishermens Cooperative Packing Co. (Alaska).	Juneau, Alaska	
8	Pas.	80	3,500	Grace Steamship Co. (Del.).....	New York, N. Y.....	10 Hanover Square.
9	Pas.	138	8,000do.....do.....do.....
10	Fsh.	2	45	Antonio Poll.....	St. Augustine, Fla.....	Box 735.
11	Msc.	1	30	Clara B. Dickinson.....	Juneau, Alaska	
12	Cod.	4	48	Domenlo Tello.....	Boston, Mass.....	22 Moon Street.
13	Pas.	70	3,500	Grace Steamship Co. (Del.).....	New York, N. Y.....	10 Hanover Square.
14	Fer.	14	b 1,800	Northwestern R. R. Co. (Calif.).....	San Francisco, Calif.....	64 Pine Street.
15	Cod.	5	35	Orazio Gandolfi.....	Boston, Mass.....	31 South Margin Street.
16	Fsh.	12	100	Eugene Marino.....do.....	263 North Street.
17	Fsh.	3	14	Theodore Ellason.....	New York, N. Y.....	93 Bartlett Place, Garrison Beach (B).
18	Fsh.	6	20	I. Jorgeson.....	Tacoma, Wash.....	3731 North Twenty-ninth Street.
19	Fsh.	1	37	Harold Doxsey.....	New York, N. Y.....	50 Carman Avenue, L. I.
20	Pas.	2	60	Oliver D. Houchen.....	Seattle, Wash.....	4050 West Hanford Street.
21	Frt.	2	60	Berg's Supply Float (N. Y.).....	New York, N. Y.....	12 Covert Street, Port Washington, N. Y.
22	Fsh.	2	8	George E. Anderson.....	Seattle, Wash.....	Bordeaux, Wash.
23	Fsh.	2	40	Jack Anthony.....	Grand Haven, Mich.....	St. James, Mich.
24	Oys.	5	10	Andrew Radel Oyster Co.....	Bridgeport, Conn.....	South Norwalk, Conn.
25	Pas.	1	12	H. S. Davenport.....	Wilmington, Del.....	Bowers, Del.
26	Fsh.	2	30	J. C. McMillan.....	Seattle, Wash.....	McCleary, Wash.
27	Fer.	2	15	H. C. Piekens.....	Cincinnati, Ohio.....	Racine, Ohio.
28	Frt.	2	30	Charles H. Marshall.....	Cambridge, Md.....	Willis Street.
29	Fer.	1	18	Greensboro Ferry Co. (Pa.).....	Pittsburgh, Pa.....	Greensboro, Pa.
30	Frt.	1	15	Charles Wesley Conklin.....	Reedville, Va.....	Remo, Va.
31	Oys.	2	25	John William Kellett.....	New York, N. Y.....	Rockaway Beach, N. Y.
32	Pas.	1	24	William H. Rldgeway.....	Philadelphia, Pa.....	Barnegat, N. J.
33	Oys.	3	15	Curtis Bloxom.....	Cape Charles, Va.....	Chincoteague, Va.
34	Fsh.	5	30	Martin K. Fountain, jr.....	Gulfport, Miss.....	1442 East Beach Street, Biloxi, Miss.
35	Tow.	2	120	H. I. McDonald.....	Evansville, Ind.....	41 Hazel Avenue.
36	Frt.	2	40	John W. O'Connor.....	New York, N. Y.....	Inwood, N. Y.
37	Fsh.	2	50	Thomas Thomassen.....do.....	West Sayville, N. Y.
38	Oys.	6	54	Frank T. Stowman.....	Philadelphia, Pa.....	Port Norris, N. J.
39	Oys.	9	60	John H. Bell.....do.....	Do.
40	Oys.	5	18	Levi B. Sharp.....do.....	Heislerville, N. J.
41	Frt.	1	60	Robert T. Cooper.....	New York, N. Y.....	Greenport, N. Y.
42	Cod.	3	36	Lloyd E. Leland.....	Portland, Me.....	207 High Street.
43	Tow.	2	120	Hawaiian Dredging Co. (Hawaii).....	Honolulu, Hawaii.....	Box 3453.
44	Fsh.	1	40	Peter A. Blohm.....	New York, N. Y.....	Hempstead, N. Y.
45	Msc.	2	70	Standard Dredging Co. (N. J.).....do.....	Woolworth Building.
46	Pas.	1	12	Harry G. Christie.....	Pensacola, Fla.....	Box 1602.
47	Frt.	2	30	Consolidated Lobster Co. (Mass.).....	Boston, Mass.....	280 Northern Avenue.
48	Fsh.	2	22	Margaret E. Mulhaley.....	Bridgeport, Conn.....	Saugatuck, Conn.
49	Oys.	1	15	A. A. Bond.....do.....	375 Seaview Avenue.
50	Tow.	2	60	J. O. Webster.....	Miami, Fla.....	243 Northeast Thirteenth Terrace.
51	Tow.	2	20	Sam Woodford.....	Nashville, Tenn.....	Savannah, Tenn.
52	Fer.	3	b 30	A. L. Wing.....	Apalachicola, Fla.....	Box 553.
53	Oys.	2	20	Samuel Holdsworth.....	Bridgeport, Conn.....	176 Stratford Avenue.
54	Frt.	36	3,000	United States Shipping Board.....	Tampa, Fla.....	
55	Tow.	1	65	Nome Lighterage & Commercial Co. (Alaska).	Nome, Alaska	
56	Cod.	10	52	Peter Lovasco.....	Boston, Mass.....	40 Lewis Street
57	Pas.	2	40	Edw. Sawyer.....	Grand Haven, Mich.....	c/o Actors Colony, Muskegon, Mich.
58	Msc.	1	15	Mathew O'Grady.....	Juneau, Alaska	Cordova, Alaska.
59	Msc.	3	250	United Dry Docks (N. Y.).....	New York, N. Y.....	11 Broadway.
60	Msc.	2	75	Raymond K. Coolidge.....do.....	Stamford, Conn.
61	Fsh.	1	12	C. W. Harris.....	Seattle, Wash.....	3635 Forty-second Avenue Northeast.
62	Tow.	1	30	North American Dredging Co. (N. J.).....	Philadelphia, Pa.....	Camden, N. J.
63	Pas.	4	55	J. W. Flaxman.....	Los Angeles, Calif.....	2043 Lincoln Boulevard, Santa Monica, Calif.

* Formerly ga. s. E. P. Morse.

* Formerly ga. s. {a Oberon, b Littlewood.

Line No.	Official No.	Signal letters	Rig	Name of vessel	Tonnage		Register dimensions			When built	Where built
					Gross	Net	Length	Breadth	Depth		
1	215700		Ga. s.	Scandinavia II.....	8	6	32.6	9.6	4.5	1917	Camden, N. J.....
2	110880		Ga. s.	Scarborough.....	34	14	59.9	19.8	5.2	1898	Leesburg, N. J.....
3	115375		Ga. s.	Schemer.....	14	12	44.0	14.6	14.0	1871	Jersey City, N. J.....
4	223676	MFLB	Ol. s.	SCHENECTADY SOCONY. +	1,109	753	252.9	40.1	2.8	1924	Chester, Pa.....
5	204236		Ol. s.	Schoodie.....	134	108	85.0	20.6	7.4	1907	South Portland, Me.....
6	227269		Ol. s.	Scotia.....	38	20	54.5	17.6	6.6	1928	Port Arthur, Tex.....
7	168265		Ol. s.	Scout.....	92	62	70.0	19.4	6.6	1912	Warrond, Minn.....
8	209045		Ga. s.	Scout.....	7	6	29.8	9.8	3.6	1911	Ketchikan, Alaska.....
9	212082		Ga. s.	Scout.....	7	5	34.7	9.0	3.0	1911	Bellingham, Wash.....
10	212722		Ga. s.	Scout.....	14	9	45.0	12.5	4.0	1914	San Diego, Calif.....
11	213597		Ga. s.	Scout.....	13	6	39.6	11.2	3.6	1914	Deltaville, Va.....
12	222660		Ga. s.	SCOUT.....	24	18	53.3	12.8	5.0	1922	Buffalo, N. Y.....
13	223490		Gaw.	Scout.....	28	14	63.0	12.4	2.0	1923	Parkersburg, W. Va.....
14	227991		Ga. s.	Scout II.....	10	6	33.5	8.8	4.4	Unknown.....
15	220416		Ga. s.	Scripps.....	40	22	60.8	14.8	7.1	1920	Los Angeles, Calif.....
16	110306		Ga. s.	Scud.....	7	6	30.5	11.2	3.2	1889	Damariscotta, Me.....
17	218549		Ga. s.	Sculpin.....	7	6	30.5	13.0	4.0	Unknown.....
18	214608		Ga. s.	Sea.....	7	5	32.6	8.4	4.0	1916	Port Madison, Wash.....
19	222918		Ga. s.	Seabass.....	7	6	32.0	10.2	3.4	1923	Beach Haven, N. J.....
20	225504		Ga. s.	Seabeck.....	38	30	59.5	15.0	7.0	1926	Seattle, Wash.....
21	224204		Ga. s.	Sea Belle.....	28	19	60.4	16.7	4.0	1924	Punta Gorda, Fla.....
22	115855		Ga. s.	Sea Bird.....	7	7	29.6	12.3	3.0	1882	Matagorda, Tex.....
23	117104		Ga. s.	Sea Bird.....	18	12	44.3	15.9	4.4	1902	Key West Fla.....
24	269807		Ga. s.	Sea Bird.....	6	6	28.0	9.2	3.5	1912	Sturgeon Bay, Wis.....
25	217607		Ga. s.	Sea Bird.....	8	7	35.5	11.2	3.5	1914	Brooklyn, N. Y.....
26	221705		Ga. s.	Sea Bird.....	8	5	29.0	10.7	4.3	1915	Long Island City, N. Y.....
27	225901		Ga. s.	Sea Bird.....	8	5	34.4	11.0	2.7	1926	Golden Meadow, La.....
28	227223		Ol. s.	Sea Bird.....	41	28	51.6	16.1	8.3	1928	Tacoma, Wash.....
29	227300		Ga. s.	Sea Bird.....	13	9	35.9	10.7	5.5	1928	Gig Harbor, Wash.....
30	205246		Ga. s.	Seabird.....	12	11	30.7	11.8	4.3	1908	Osterville, Mass.....
31	206355		Ga. s.	Seabird.....	18	14	36.2	13.0	4.7	1909	Dockett, Wash.....
32	225766		Ga. s.	Seabird.....	7	5	30.5	8.8	3.9	1926	Poulsbo, Wash.....
33	228486		Ga. s.	Seabird.....	20	13	40.6	13.9	5.8	1929	Beaufort, N. C.....
34	221300		Ol. s.	Seaboard.....	41	28	58.5	16.2	7.1	1921	Tottenville, N. Y.....
35	228588		Ol. s.	SEABOARD NO. 1.....	442	285	160.3	33.2	10.3	1929	Quincy, Mass.....
36	202076		Ga. s.	Sea Boy.....	17	12	34.0	11.1	4.5	1905	Ballard, Wash.....
37	212692		Ol. s.	Sea Duke.....	38	25	61.0	14.3	5.7	1914	Maple Wood Beach, Wash.....
38	106418		Ga. s.	Sea Const.....	75	40	83.6	22.2	7.9	1886	Islip, N. Y.....
39	227672		Ol. s.	Sea Eagle.....	77	30	74.0	21.4	12.6	1927	Noank, Conn.....
40	210019		Ga. s.	Seafarer.....	11	9	35.4	10.5	5.7	1912	Mobile, Ala.....
41	214197		Ol. s.	Seafarer.....	42	21	59.6	13.0	6.6	1916	Long Beach, Calif.....
42	218415		Ga. s.	Sea Foam.....	8	5	29.1	10.0	4.6	1910	Westport, Wash.....
43	221476		Ga. s.	Sea Foam.....	9	7	32.0	8.9	3.2	1900	West De Pere, Wis.....
44	222021		Ga. s.	Sea Fowl.....	36	25	55.6	15.4	5.2	1922	South Jacksonville, Fla.....
45	208062		Ga. s.	Sea Fox.....	7	6	38.3	8.3	3.0	1909	St. Ignace, Mich.....
46	110796		Ga. s.	Sea Gull.....	14	12	48.2	13.0	4.0	1897	Stratford, Conn.....
47	204551		Ga. s.	Sea Gull.....	8	5	31.6	11.5	3.7	1905	Woodmere, N. Y.....
48	208976		Ga. s.	Sea Gull.....	9	8	28.0	9.0	3.0	1904	Manitowoc, Wis.....
49	210828		Ga. s.	Sea Gull.....	9	7	33.0	10.5	3.3	1912	Ketchikan, Alaska.....
50	214577		Ga. s.	Sea Gull.....	12	10	39.1	11.0	2.5	1913	Middleburg, Fla.....
51	215736		Ga. s.	Sea Gull.....	13	9	44.5	10.6	3.9	1900	Baltimore, Md.....
52	215960		Ga. s.	Sea Gull.....	15	13	47.2	11.4	2.9	1918	Daytona, Fla.....
53	218261		Ga. s.	Sea Gull.....	7	6	31.0	9.6	3.9	1919	Hoonah, Alaska.....
54	218368		Ga. s.	Sea Gull.....	12	8	35.2	11.0	3.6	1919	Chicagot, Alaska.....
55	222452		Ga. s.	Sea Gull.....	28	28	36.1	20.5	5.0	1922	Pascagoula, Miss.....
56	214905		Ga. s.	Sea Gull.....	8	7	34.2	7.9	4.0	1904	Seattle, Wash.....
57	223073		Ga. s.	Sea Gull.....	7	5	34.1	11.2	3.1	1911	Patchogue, N. Y.....
58	225829		Ga. s.	Sea Gull.....	9	7	38.0	10.0	4.0	1916	Paulsboro, N. J.....
59	208977		Ga. s.	Sea Gull II.....	8	8	29.1	8.9	3.6	1906	Sturgeon Bay, Wis.....
60	226654		Ga. s.	Sea Gull IV.....	10	7	37.0	11.0	4.1	1927	Philadelphia, Pa.....
61	213945		Ga. s.	Seagull.....	10	7	32.6	10.5	3.4	1914	Michigan City, Ind.....
62	214786		Ga. s.	Seagull.....	31	24	52.3	14.3	6.3	1917	Tacoma, Wash.....
63	220378		Ga. s.	Sea Gull.....	8	5	29.4	10.8	4.0	Unknown.....
64	224889		Ga. s.	Sea Gull.....	29	20	50.8	14.3	6.1	1925	Tacoma, Wash.....
65	225428		Ga. s.	Sea Gull.....	14	12	34.8	10.0	4.0	1924	Green Bay, Wis.....
66	224207		Ol. s.	Sea Hawk.....	14	7	47.9	9.6	3.3	1924	Los Angeles, Calif.....
67	224751		Ga. s.	Sea Hawk.....	7	5	32.2	9.2	3.4	1910	Essington, Pa.....

¹ Formerly ga. s. Rose M.

² Formerly ga. s. Thaddeus.

³ Formerly ga. s. Victor II.

⁴ Formerly ga. s. Ulal.

Line No.	Service	Crew	Horse-power	Name of owner	Home port	Address of owner
1	Frt.	2	50	Nick Portess.....	Baltimore, Md.....	1712 Thames Street.
2	Oys.	3	35	Charles L. Hillman.....	Philadelphia, Pa.....	Leesburg, N. J.
3	Msc.	1	35	Alfred Sorensen.....	New York, N. Y.....	West New Brighton, N. Y.
4	Tnk.	11	b 700	Standard Transportation Co. (Del.).....	do.....	26 Broadway.
5	Frt.	5	150	Richard R. Pebworth.....	Norfolk, Va.....	Box 217.
6	Tow.	3	240	Gertrude H. McEwan.....	Port Arthur, Tex.....	
7	Pas.	2	100	Booth Fisheries Co. (Del.).....	Duluth, Minn.....	Warroad, Minn.
8	Fsh.	1	10	C. Cornell.....	Ketchikan, Alaska.....	
9	Frt.	2	20	Puget Sound Saw Mill & Shingle Co. (Wash.).....	Seattle, Wash.....	Bellingham, Wash.
10	Pas.	1	30	Star & Crescent Boat Co. (Calif.).....	San Diego, Calif.....	Foot Broadway.
11	Pas.	1	32	Clifford S. Phillips.....	Norfolk, Va.....	7 Roanoke Dock.
12	Msc.	1	75	Oldman Boiler Works (N. Y.).....	Buffalo, N. Y.....	32 Illinois Street.
13	Tow.	1	25	Ashland Refining Co. (Ky.).....	Louisville, Ky.....	Ashland, Ky.
14	Pas.	2	150	United Dry Docks (N. Y.).....	New York, N. Y.....	11 Broadway.
15	Msc.	8	75	Regents of the University of California.....	San Diego, Calif.....	La Jolla, Calif.
16	Cod.	3	12	George W. Clark.....	Boston, Mass.....	Everett, Mass.
17	Fsh.	3	24	Herman A. Wagner.....	New York, N. Y.....	1426 Amsterdam Avenue.
18	Fsh.	1	15	Charles Birdsell.....	Petersburg, Alaska.....	
19	Fsh.	6	20	Beachhaven Fish Co. (N. J.).....	Philadelphia, Pa.....	Beachhaven, N. J.
20	Fsh.	2	b 50	John M. Emel.....	Seward, Alaska.....	Valdez, Alaska.
21	Fsh.	1	60	West Coast Fish Co.....	Tampa, Fla.....	Punta Gorda, Fla.
22	Frt.	1	5	C. E. Fisher.....	Galveston, Tex.....	Port Lavaca, Tex.
23	Fsh.	2	22	R. D. Reynolds.....	Georgetown, S. C.....	
24	Fsh.	2	b 15	Isador De Broux.....	Milwaukee, Wis.....	Brussels, Wis.
25	Pas.	1	16	Johann T. Roessner.....	New York, N. Y.....	522 East One hundred and fifty-sixth Street.
26	Fsh.	4	15	Anthony Wolf.....	do.....	Long Island City, N. Y.
27	Fsh.	2	20	Davis Theriot.....	New Orleans, La.....	Golden Meadow, La.
28	Fsh.	7	90	Kveita Fish Co. (Wash.).....	Seattle, Wash.....	716 McDowall Building.
29	Fsh.	2	20	Oscar Leander.....	Juneau, Alaska.....	Cordova, Alaska.
30	Fsh.	2	40	John Pray Salvador.....	Vineyard Haven, Mass.....	Edgartown, Mass.
31	Fsh.	2	30	Alfred Cramor.....	Wrangell, Alaska.....	
32	Fsh.	2	8	T. A. Bright.....	Seattle, Wash.....	2711 Warran Avenue.
33	Fsh.	6	b 65	Carl H. Hokanson.....	Philadelphia, Pa.....	138 West Taylor Avenue, Wildwood, N. J.
34	Tow.	4	200	Keystone Towing Co. (N. Y.).....	New York, N. Y.....	1 Broadway.
35	Tnk.	6	b 250	Seaboard Shipping Corporation (Del.).....	Wilmington, Del.....	17 Battery Place, New York, N. Y.
36	Fsh.	1	25	Nordby Supply Co. (Wash.).....	Ketchikan, Alaska.....	
37	Tow.	4	125	Pacific Tow Boat Co. (Wash.).....	Seattle, Wash.....	Pier 1.
38	Oys.	8	80	Sea Coast Oyster Co. (Conn.).....	New Haven, Conn.....	98 South Water Street.
39	Fsh.	7	b 54	Olson Fishing Co.....	New York, N. Y.....	Fulton Market.
40	Fsh.	6	16	Bay Fisheries Co. (Fla.).....	Pensacola, Fla.....	St. Andrews, Fla.
41	Fsh.	2	200	R. Bean.....	Los Angeles, Calif.....	East San Pedro, Calif.
42	Fsh.	1	18	Claus Edward Jacobsen.....	Seattle, Wash.....	Aberdeen, Wash.
43	Msc.	1	24	Samuel Gauthier.....	Marquette, Mich.....	General delivery.
44	Pas.	1	50	American Agriculture Chemical Co. (Conn.).....	Wilmington, N. C.....	Murchison Bank Building.
45	Frt.	2	30	Ernest McLean.....	Marquette, Mich.....	Whitefish Point, Mich.
46	Pas.	2	45	J. O. Elliott.....	New York, N. Y.....	730 Leonard Street (B).
47	Frt.	1	20	A. M. Hazell (N. Y.).....	do.....	28 Cortlandt Street.
48	Fsh.	2	10	William Eldred.....	Milwaukee, Wis.....	Sturgeon Bay, Wis.
49	Fsh.	1	12	John J. Matz.....	Ketchikan, Alaska.....	
50	Pas.	2	12	John H. Monroe.....	Savannah, Ga.....	127 East Oglethorpe Avenue.
51	Pas.	1	15	Joseph M. Lacher.....	Baltimore, Md.....	Cabin Branch, Curtis Bay, Md.
52	Pas.	1	35	John W. Freeman.....	Miami, Fla.....	Box 1033, Fort Lauderdale, Fla.
53	Fsh.	1	5	John Houston.....	Juneau, Alaska.....	Hoonah, Alaska.
54	Fsh.	1	16	Johnson McLean.....	Sitka, Alaska.....	
55	Msc.	3	10	A. Brown Davis.....	Houston, Tex.....	Port Despatch Building.
56	Pas.	1	20	Waldo B. Rogers.....	Seattle, Wash.....	Box 561, Bremerton, Wash.
57	Fsh.	1	25	Chas. Bauer.....	New York, N. Y.....	Lindenhurst, N. Y.
58	Pas.	1	55	Warrington H. Harris.....	Philadelphia, Pa.....	Ocean City, N. J.
59	Fsh.	2	b 10	Harris Laviolette.....	Milwaukee, Wis.....	Brussels, Wis.
60	Pas.	1	25	John M. Keich.....	Philadelphia, Pa.....	209 Wood Street, Bristol, Pa.
61	Fsh.	3	46	Fred H. Hauer.....	Chicago, Ill.....	14 West Ohio Street.
62	Fsh.	7	40	Peter A. Kuglis.....	Los Angeles, Calif.....	Municipal Pier, San Pedro, Calif.
63	Pas.	1	15	David G. Robinson.....	New York, N. Y.....	Tompkinsville, N. Y.
64	Fsh.	8	35	Peter Carlson.....	Tacoma, Wash.....	4802 North Visscher Street.
65	Fsh.	3	b 28	Elmer J. Marique.....	Milwaukee, Wis.....	Green Bay, Wis.
66	Pas.	2	45	D. H. Monstad.....	Los Angeles, Calif.....	505 South Broadway, Redondo Beach, Calif.
67	Pas.	1	12	Samuel Horner.....	Philadelphia, Pa.....	Bridgeton, N. J.

^a Formerly ga. ^b U. S. Navy Seagull.

Line No.	Official No.	Signal letters	Rig	Name of vessel	Tonnage		Register dimensions			When built	Where built
					Gross	Net	Length	Breadth	Depth		
1	225010	-----	Ga. s.	Sea Hawk.....	12	8	35.2	10.1	5.4	1925	Hoquiam, Wash.....
2	225048	-----	Ol. s.	Sea Hawk.....	43	29	61.0	15.8	6.5	1925	Charlevoix, Mich.....
3	225563	-----	Ga. s.	Sea Hawk.....	8	5	32.8	9.5	3.9	1927	Forked River, N. J.....
4	227782	-----	Ga. s.	Sea Hawk.....	18	7	46.5	15.0	3.9	1927	Biloxi, Miss.....
5	200769	-----	Ga. s.	Sea Horse.....	8	5	37.5	8.0	3.2	1904	Charlevoix, Mich.....
6	220145	-----	Ga. s.	Seahorse.....	9	6	32.0	11.0	4.5	1920	Brooklyn, N. Y.....
7	221929	-----	Ol. s.	Sea Imp.....	19	13	46.4	11.3	5.1	1922	Seattle, Wash.....
8	211975	-----	Ga. s.	Seaketch.....	26	18	47.0	14.0	5.8	1914	Tacoma, Wash.....
9	226867	-----	Ga. s.	Sea Kid.....	7	6	29.3	10.5	3.9	1927	Little Creek, Del.....
10	207170	-----	Ga. s.	Sea King.....	14	10	39.4	11.8	3.8	1910	Seattle, Wash.....
11	227131	-----	Ga. s.	Sea King.....	10	7	37.7	10.1	4.7	1927	do.....
12	200751	-----	Ga. s.	Seakist.....	32	27	58.5	14.3	5.1	1912	Astoria, Oreg.....
13	227405	-----	Ol. s.	Seakist.....	77	53	70.1	18.0	7.9	1928	Port Blakely, Wash.....
14	220170	-----	Ol. s.	Sealand.....	39	27	53.0	14.9	7.2	1920	Tacoma, Wash.....
15	206885	-----	Ga. s.	Sea Lion.....	13	9	44.0	11.1	4.8	1909	Poulsbo, Wash.....
16	214309	-----	Ga. s.	Sea Lion.....	15	10	47.0	13.0	3.8	1913	Anchorage, Alaska.....
17	216502	-----	Ga. s.	Sea Lion.....	8	6	30.3	9.6	4.4	1918	Richardson, Wash.....
18	221091	-----	Ol. s.	Sea Lion.....	49	21	59.9	18.8	5.7	1921	Sausalito, Calif.....
19	225620	-----	Ga. s.	Sea Lion.....	10	7	36.0	10.8	3.2	1925	Chassell, Mich.....
20	226800	-----	Ga. s.	Sea Lion.....	9	7	38.5	9.6	4.0	1912	New York, N. Y.....
21	228458	-----	Ga. s.	Sea Lion.....	9	6	36.7	10.3	3.5	1917	Bay Center Wash.....
22	205827	-----	Ga. s.	Sea Lion II.....	18	12	43.8	12.5	5.0	1911	Poulsbo, Wash.....
23	227856	-----	Ga. s.	Sea Mald.....	9	7	34.7	10.9	3.9	1928	Parkertown, N. J.....
24	222820	-----	Ga. s.	Sea-Nat.....	14	12	37.5	10.5	2.6	1923	Seattle, Wash.....
25	210290	-----	Ga. s.	Sea Otter.....	7	7	30.1	9.3	4.0	1912	Hoquiam, Wash.....
26	212159	-----	Ga. s.	Sea Otter.....	7	5	27.0	9.1	4.0	1914	Stanwood, Wash.....
27	212347	-----	Ga. s.	Sea Otter.....	26	18	50.4	15.5	5.0	1914	Camden, N. J.....
28	223353	-----	Ga. s.	Sea Pearl.....	14	11	39.6	10.6	4.0	1918	Boston, Mass.....
29	117161	-----	Ga. s.	Sea Pigeon.....	13	10	41.7	12.6	4.2	1902	Oceanus, N. Y.....
30	216114	-----	Ga. s.	Sea Prince.....	12	8	36.8	10.9	4.9	1918	Tacoma, Wash.....
31	207274	-----	Ol. s.	Sea Queen.....	14	8	34.9	14.4	4.3	1910	Friendship, Me.....
32	203360	-----	Ga. s.	Sea Queen.....	11	11	37.6	9.6	4.4	1906	Jackson Harbor, Wis.....
33	221809	-----	Ga. s.	Sea Queen.....	11	9	31.0	9.1	4.4	1920	Ellison Bay, Wis.....
34	225677	-----	Ga. s.	Sea Queen.....	8	6	34.8	10.2	3.6	1926	Bowers, Del.....
35	227406	-----	Ol. s.	Sea Ranger.....	72	23	80.5	19.1	8.9	1928	Thomaston, Me.....
36	227151	-----	Ol. s.	Sea Rider.....	79	53	67.4	20.3	9.2	1927	Los Angeles, Calif.....
37	202002	-----	Ga. s.	Sea Robin.....	8	8	35.2	11.4	4.0	1904	Osterville, Mass.....
38	226259	-----	Ga. s.	Sea Rose.....	28	23	51.3	14.4	5.1	1927	Houghton, Wash.....
39	215854	-----	Ga. s.	Sea Rover.....	11	8	32.0	10.1	4.2	1917	Hoquiam, Wash.....
40	226535	-----	Ol. s.	Sea Rover.....	59	19	77.6	17.0	8.3	1927	Thomaston, Me.....
41	224434	-----	Ga. s.	Sea Rush.....	12	6	39.5	12.4	3.0	1924	Golden Meadow, La.....
42	141597	-----	Ga. s.	Sea Scamp.....	30	29	58.0	16.4	7.7	1899	Baltimore, Md.....
43	225740	-----	Ga. s.	Seaside.....	15	6	37.6	11.3	5.2	1926	Astoria, Oreg.....
44	222017	-----	Ga. s.	Sea Sled.....	6	6	35.8	10.7	2.3	1913	Inwood, Long Island, N. Y.....
45	225902	-----	Ol. s.	Seatac.....	302	221	107.4	32.7	9.3	1926	Tacoma, Wash.....
46	216080	-----	Ga. s.	Sea Toy.....	8	7	31.2	10.8	3.8	1916	Corona, N. Y.....
47	226914	-----	Ga. s.	Sea Toy.....	13	10	38.9	12.0	4.2	1924	Dorchester, N. J.....
48	226623	-----	Ga. s.	Sea Urchin.....	12	8	39.6	11.1	3.9	1915	Norfolk, Va.....
49	223477	-----	Ol. s.	Sea Vamp.....	20	19	49.6	13.7	6.8	1923	Seattle, Wash.....
50	222686	-----	Ga. s.	Seaway.....	13	9	45.3	10.4	4.2	1913	Stamford, Conn.....
51	206123	-----	Ga. s.	Sea Wolf.....	15	10	41.5	13.6	4.1	1909	Seattle, Wash.....
52	211972	-----	Ga. s.	Sea Wolf.....	14	11	30.5	14.0	4.2	1912	Camden, N. J.....
53	217097	-----	Ga. s.	Sea Wolf.....	9	6	34.7	8.8	3.9	1904	Bremerton, Wash.....
54	222876	-----	Ol. s.	Sea Wolf.....	161	122	110.2	18.4	9.4	1923	Portland, Oreg.....
55	224321	-----	Ga. s.	Sea Wolf.....	16	13	35.3	10.5	4.3	1924	Manitowoc, Wis.....
56	227724	-----	Ol. s.	Sea Wolf.....	61	41	64.6	17.0	8.1	1928	Tacoma, Wash.....
57	208279	-----	Ga. s.	Seal.....	7	5	32.7	9.6	2.4	1911	Astoria, Oreg.....
58	211289	-----	Ol. s.	Seal.....	43	29	58.0	13.2	6.8	1913	Seattle, Wash.....
59	218315	-----	Ga. s.	Scapp.....	16	11	43.3	9.9	5.8	1919	Gig Harbor, Wash.....
60	22036	-----	Ga. s.	Seaman's Bride.....	28	12	54.0	16.3	5.8	1858	Somerset County, Md.....
61	211421	-----	Ol. s.	Search.....	56	38	60.5	16.0	6.8	1913	Manitowoc, Wis.....
62	211772	-----	Ga. s.	Seattle.....	81	55	77.0	18.8	9.0	1913	Seattle, Wash.....
63	212903	-----	Ga. s.	Seattle.....	21	16	44.4	13.2	5.6	1915	do.....
64	226930	-----	Ga. s.	Seattle.....	18	12	51.7	14.0	2.8	1927	Paterson, Wash.....
65	207036	-----	Ga. s.	Sebasco.....	15	6	47.1	12.4	3.6	1910	Waldoboro, Me.....
66	228255	-----	Ol. s.	Sebastiano & Figli.....	35	24	57.2	15.4	7.2	1929	Plymouth, Mass.....
67	227871	-----	Ga. s.	Sebrina M.....	8	8	34.6	10.8	3.7	1928	Parkertown, N. J.....

¹ Formerly ga. s. Wilson.

² Formerly U. S. Navy st. s. No. 205.

³ Formerly U. S. Navy ga. s. 2638.

⁴ Formerly ga. s. Verdun.

Line No.	Serv-ice	Crew	Horse-power	Name of owner	Home port	Address of owner
1	Fsh.	1	20	C. C. Pinkston.....	Seattle, Wash.....	922 East First Street, Aber- deen, Wash.
2	Frt.	2	120	Ulysses J. McCann.....	Grand Haven, Mich.....	Charlevoix, Mich.
3	Pas.	2	100	James N. Lane.....	Philadelphia, Pa.....	Forked River, N. J.
4	Fsh.	2	100	Lawrence Melancon.....	New Orleans, La.....	Donaldsonville, La.
5	Pas.	1	15	Alva Anderson.....	Ketchikan, Alaska.....	
6	Msc.	3	25	New York Zoological Society (N. Y.).....	New York, N. Y.....	111 Broadway.
7	Tow.	2	55	Pacific Tow Boat Co. (Wash.).....	Seattle, Wash.....	1723 Northlake Place.
8	Fsh.	6	35	Even Singstad.....	Ketchikan, Alaska.....	
9	Fsh.	1	32	Albert Hudson.....	Wilmington, Del.....	Bowers, Del.
10	Fsh.	2	25	Bellingham Canning Co. (Wash.).....	Seattle, Wash.....	Bellingham, Wash.
11	Fsh.	2	40	Alex Gray.....	do.....	3641 Fifteenth Avenue west.
12	Fsh.	2	80	F. B. Sigurdson.....	Juneau, Alaska.....	
13	Tow.	5	150	P. E. Harris & Co. (Wash.).....	Seattle, Wash.....	Dexter Horton Building.
14	Fsh.	8	45	Peter Markovich.....	Tacoma, Wash.....	Gig Harbor, Wash.
15	Fsh.	1	20	Ralph Ohman.....	do.....	
16	Pas.	1	24	N. J. Galkema.....	Seward, Alaska.....	Anchorage, Alaska.
17	Fsh.	1	9	Harry Peterson.....	Tacoma, Wash.....	613 East Harrison Street.
18	Frt.	2	60	Auguste Balandras.....	San Francisco, Calif.....	400 Davis Street.
19	Fsh.	3	22	Edward Koski.....	Marquette, Mich.....	Sault Ste. Marie, Mich., Route No. 1, Portage entry, Chassell, Mich.
20	Pas.	2	40	Simon J. Rider.....	New York, N. Y.....	523 West One hundred and thirty-fifth Street.
21	Fsh.	2	16	James M. Anderson.....	Seattle, Wash.....	Bay City, Wash.
22	Fsh.	2	30	Joe Burdette.....	Ketchikan, Alaska.....	
23	Pas.	1	30	Frod Grant.....	Philadelphia, Pa.....	Lanoka Harbor, N. J.
24	Msc.	1	40	National Grocery Co. (Wash.).....	Seward, Alaska.....	Nenana, Alaska.
25	Fsh.	1	12	H. T. McCarty.....	Seattle, Wash.....	Olympia, Wash.
26	Msc.	1	20	John A. Ptack.....	Juneau, Alaska.....	
27	Frt.	3	50	Marine Transport Corporation (Md.).....	Baltimore, Md.....	Pier 5, Pratt St.
28	Frt.	2	40	L. E. Wickzer.....	Miami, Fla.....	112 Northeast Twelfth Street.
29	Fsh.	1	25	Stephen C. Onody.....	New York, N. Y.....	266 East Thirty-fourth Street (B).
30	Tow.	2	65	Pacific Tow Boat Co.....	Seattle, Wash.....	Pier 1.
31	Fsh.	5	30	S. O. Sorensen.....	New York, N. Y.....	1765 Sheephead Bay Road (B).
32	Msc.	2	28	Peter E. Christanson.....	Milwaukee, Wis.....	Detroit Harbor, Wis.
33	Fsh.	3	20	Lawrence E.....	do.....	Ellison Bay, Wis.
34	Fsh.	1	35	Thomas Yourinson.....	Wilmington, Del.....	Bowers, Del.
35	Fsh.	7	180	Chester F. Hathaway.....	New Bedford, Mass.....	25 Elm Street.
36	Fsh.	10	b 150	Peter Dragich, sr.....	Los Angeles, Calif.....	858 Eighteenth Street, San Pedro, Calif.
37	Fsh.	1	16	Reubon B. Handy.....	New Bedford, Mass.....	Falmouth, Mass.
38	Fsh.	8	100	Alaska Pacific Salmon Corporation (Del.).....	Ketchikan, Alaska.....	
39	Fsh.	1	25	Barbey Packing Co.....	Astoria, Ore.....	Seaside, Ore.
40	Cod.	7	100	Chester F. Hathaway.....	New Bedford, Mass.....	25 Elm Street.
41	Fsh.	2	30	Bertout Cheramie.....	New Orleans, La.....	Golden Meadow, La.
42	Pas.	3	50	Lin G. Greene.....	Miami, Fla.....	Care City Yacht Basin.
43	Fsh.	3	30	Stefan Johanson.....	Astoria, Ore.....	109 Washington Street.
44	Frt.	1	9	George Starkey.....	New York, N. Y.....	Rockaway Beach, N. Y.
45	Frt.	18	b 180	Puget Sound Freight Lines (Wash.).....	Tacoma, Wash.....	Ferry Dock, Seattle, Wash.
46	Pas.	2	16	Arthur Simpson.....	New York, N. Y.....	Box 51, Centerport, N. Y.
47	Pas.	1	65	James S. Boice.....	Philadelphia, Pa.....	Green Creek, N. J.
48	Fsh.	2	24	John Rosso.....	do.....	401 West Tacony Road, Wildwood, N. J.
49	Tow.	3	75	Pacific Tow Boat Co. (Wash.).....	Seattle, Wash.....	1723 Northlake Place.
50	Frt.	1	45	R. Lee Kempner.....	Galveston, Tex.....	2320½ Avenue E.
51	Pas.	4	40	Ira M. Rank.....	Nome, Alaska.....	
52	Pas.	1	24	Rosa Barabara Graham.....	Philadelphia, Pa.....	West Collingswood, N. J.
53	Frt.	2	25	Frank Lay.....	Tacoma, Wash.....	Hoodsport, Wash.
54	Pas.	4	220	Independent Transportation Co. (Oreg.).....	Portland, Oreg.....	Foot Pine Street.
55	Fsh.	2	45	Axel Holmstrom.....	Grand Haven, Mich.....	Ludington, Mich.
56	Fsh.	8	100	Frank Simetovich.....	Tacoma, Wash.....	2218 North Twenty-seventh Street.
57	Frt.	1	24	R. B. Magruder.....	Astoria, Ore.....	Clatskanie, Ore.
58	Frt.	4	60	Puget Sound Freight & Ferry Lines (Wash.).....	Seattle, Wash.....	Ferry Dock.
59	Fsh.	2	45	Wood Freeman.....	Tacoma, Wash.....	5915 Thompson Avenue.
60	Oys.	6	36	Irene C. Smith.....	Philadelphia, Pa.....	Leesburg, N. J.
61	Fsh.	6	100	Clifford D. Chambers.....	Milwaukee, Wis.....	Kenosha, Wis.
62	Fsh.	15	110	H. Nesland.....	Seattle, Wash.....	2835 West Sixty-second Street.
63	Fsh.	3	b 25	Aitak Fish Co. (Wash.).....	Seward, Alaska.....	Aitak, Alaska.
64	Fer.	1	b 70	Gordon Holmes.....	Portland, Oreg.....	Paterson, Wash.
65	Frt.	2	25	Fred E. Fides.....	Portland, Me.....	Harpwell, Me.
66	Cod.	5	75	Salvatore Tringali.....	Boston, Mass.....	12 Hale Street.
67	Pas.	1	25	Jesse S. Cramer.....	Philadelphia, Pa.....	New Gretna, N. J.

^a Formerly ga. y. Lucille.

^b Formerly ga. s. Kate Mikovicha.

Line No.	Official No.	Signal letters	Rlg	Name of vessel	Tonnage		Register dimensions			When built	Where built
					Gross	Net	Length	Breadth	Depth		
1	221904		Ga. s.	Secret	18	12	48.0	10.4	5.4	1916	Portsmouth, Va.
2	224326		Ga. s.	Secure II	7	5	30.9	9.3	4.3	1924	Seattle, Wash.
3	208342		Ga. s.	See-Ain	11	7	47.5	11.8	4.0	1911	Coupeville, Wash.
4	219784		Ga. s.	Seekum	12	9	35.3	12.1	4.0	1920	Seattle, Wash.
5	221022		Ga. s.	Sefora	10	7	36.7	11.0	4.6	1924	Quilcene, Wash.
6	213190		Ga. s.	Selca	26	18	45.6	13.6	5.9	1915	Tacoma, Wash.
7	57793		Ga. s.	Sellna	6	6	29.0	12.0	2.8	1876	Moriches, N. Y.
8	226955		Ga. s.	Selma	7	6	40.3	8.4	3.7	1927	Hoopers Island, Md.
9	225971		Ga. s.	Selma J	14	9	40.8	10.5	5.5	1926	Seattle, Wash.
10	227472		Ga. s.	Selma S.	10	6	36.8	9.8	4.6	1920	Portland, Ore.
11	222886		Ga. s.	Selmillede II	8	5	31.5	10.0	4.3	1923	Marblehead, Mass.
12	225680		Ga. s.	Selmillede III	7	5	31.5	10.0	4.2	1926	do.
13	200116		Ga. s.	Selnada	31	29	54.3	16.8	5.3	1903	Toms River, N. J.
14	214876		Ga. s.	Semldl	38	17	55.2	16.7	7.8	1917	Astoria, Ore.
15	115991		Ga. s.	Seminole	10	10	36.6	12.5	4.2	1884	Hyanis, Mass.
16	204886		Ga. s.	Seminole	9	8	65.6	11.8	2.0	1907	Holly Hill, Fla.
17	217516		Ol. s.	Seminole	158	42	103.0	22.0	9.5	1919	Milford, Del.
18	219690	LVTF	Ol. s.	SEMINOLE	5,867	3,660	401.9	54.2	31.3	1920	Tampa, Fla.
19	227493		Ga. s.	Seminole	10	6	31.7	12.0	3.6		Unknown
20	221126		Ga. s.	Seminole	9	6	34.5	10.7	4.6	1913	Racine, Wis.
21	221707		Ol. s.	Seminole	80	44	61.0	21.4	6.7	1921	Jacksonville, Fla.
22	222461		Ga. s.	Seminole	12	10	37.7	12.0	3.0	1922	Charleston, S. C.
23	208333		Ol. s.	Senator	41	11	58.0	16.4	7.4	1911	Seattle, Wash.
24	228044	MIICN	Ol. s.	Senator F. M. Reeves	99	67	78.4	21.0	8.3	1928	Dorchester, N. J.
25	209323		Ga. s.	Seneca	11	10	32.4	9.3	3.5	1910	Milwaukee, Wis.
26	221052		Ol. s.	SENECA	52	35	69.3	15.6	6.9	1920	Erie, Pa.
27	225403		Ol. s.	Senora	18	12	39.6	10.6	4.8	1925	Sturgeon Bay, Wis.
28	227879		Ol. s.	Senorita	58	46	66.4	16.8	7.7	1928	Tacoma, Wash.
29	205058		Ga. s.	Sentinel	10	7	40.4	10.8	4.4	1903	Oakland, Calif.
30	220042		Ga. s.	Sentinel	31	21	47.6	14.0	6.6	1920	Tacoma, Wash.
31	206517		Ga. s.	Seome	25	20	64.4	14.6	4.6	1909	Detroit, Mich.
32	213098		Ga. s.	September Morn	10	7	37.8	9.4	2.5	1915	Stillwater, Minn.
33	116349	KIIMC	Ol. s.	Sequola	370	263	150.0	35.0	11.0	1890	Fairhaven, Calif.
34	227651		Ol. s.	Sequola	13	8	37.0	10.0	5.4	1928	Suquamish, Wash.
35	225457		Ol. s.	Serafina II	48	23	69.7	17.5	7.6	1926	Rockport, Mass.
36	210593		Ga. s.	Serelda	10	7	32.0	9.8	3.8	1912	Austin, Wash.
37	222846		Ga. s.	Sergeant	35	24	55.2	20.0	3.7	1923	Milford, Del.
38	215162		Ol. s.	Service	20	13	47.7	10.4	5.0	1917	Seattle, Wash.
39	218604		Ga.w.	Service	12	10	41.3	12.5	2.9	1919	Armourdale, Kans.
40	221283		Ol. s.	Service	54	37	59.9	15.4	8.4	1921	Seattle, Wash.
41	222505		Ga. s.	Service	13	12	51.8	13.8	4.0	1922	Brassar, Mich.
42	224576		Ga. s.	Service	92	72	61.5	30.0	5.3	1924	Richmond, Calif.
43	226540		Ol. s.	Service	100	52	64.1	25.6	6.9	1927	Stockton, Calif.
44	226693		Ga.w.	Service	11	11	49.6	12.9	1.6	1927	Clarrington, Ohio.
45	226995		Ol. s.	Service	21	14	41.5	12.5	5.5	1925	Marinette, Wis.
46	227356		Ga. s.	Service	8	5	31.9	9.3	4.5	1928	Seattle, Wash.
47	208612		Ga. s.	Setrocana	39	26	54.4	15.7	6.8	1911	Anacortes, Wash.
48	208502		Ga. s.	Seven Bells	12	8	40.2	15.0	4.4	1871	San Francisco, Calif.
49	211350		Ga. s.	Seven Bros.	12	8	36.4	11.3	4.0	1913	Seattle, Wash.
50	227314		Ga. s.	Seven Brothers	28	17	59.8	16.4	4.1	1928	Foxwells, Va.
51	221578		Ga. s.	Seven Sisters	8	6	32.4	12.6	3.8		Unknown
52	228469		Ga. s.	Seven Stars	14	10	47.2	11.4	4.2	1929	Crisfield, Md.
53	207163		Ga. s.	Sewanhaka	24	14	53.5	16.0	0.3	1910	Lubeo, Me.
54	210939		Ga. s.	Seymour	65	44	65.8	18.0	8.9	1913	Tacoma, Wash.
55	211767		Ol. s.	Shady Side	49	39	85.0	20.0	5.5	1913	Croton on Hudson, N. Y.
56	207424		Ga. s.	Shkan	43	29	59.8	16.5	5.3	1910	Anacortes, Wash.
57	208680		Ga. s.	Shallotte	14	13	49.0	12.6	3.8	1911	Shallotte, N. C.
58	116790		Ga. s.	Shamrock	37	35	59.6	20.4	5.2	1881	Somerset County, Md.
59	116151		Ga. s.	Shamrock	48	37	68.4	20.1	7.4	1887	Brooklyn, N. Y.
60	117071		Ga. s.	Shamrock	5	5	37.5	13.3	3.0	1801	Hunting Creek, Va.
61	117255		Ga. s.	Shamrock	9	7	34.3	13.2	5.9	1903	Eastport, Me.
62	207068		Ga.w.	Shamrock	11	8	46.6	11.4	3.2	1909	Cut Off, La.
63	213220		Ga. s.	Shamrock	15	12	34.6	11.0	3.0	1911	Joliet, Ill.

¹ Formerly U. S. Navy ga. s. Oklahoma.

² Formerly ga. s. Unole Sam.

³ Formerly st. s. P. J. Grant.

⁴ Formerly U. S. Navy ga. s. Seminole.

Line No.	Service	Crew	Horse-power	Name of owner	Home port	Address of owner
1	Frt.	2	30	Geo. W. Hinman	Norfolk, Va.	18 Elm Street.
2	Fsh.	1	16	Edward Stordahl	Astoria, Ore.	7020 Nineteenth Avenue NW.
3	Frt.	3	20	Chas. E. Johnson	Port Townsend, Wash.	Box 1321, Ketchikan, Alaska.
4	Fsh.	2	20	R. T. Holland	Ketchikan, Alaska	Box 67.
5	Fsh.	3	20	Lars Ness	Seattle, Wash.	Care Eagles Temple, Seventh Avenue and Union Street.
6	Fsh.	5	40	Matteo Bercovich	Ketchikan, Alaska	
7	Fsh.	1	18	Casper Beket	New York, N. Y.	West Sayville, N. Y.
8	Pas.	1	12	Caleb Davis	Wilmington, Del.	Little Creek, Del.
9	Fsh.	4	24	Knute Rodal	Seattle, Wash.	1756 West Fifty-ninth Street.
10	Fsh.	2	20	Uno Swensk	Astoria, Ore.	Ilwaco, Wash.
11	Tow.	2	40	F. M. Le Gate	Jacksonville, Fla.	30 Riverside Avenue.
12	Tow.	2	45	James E. Graves	Salem, Mass.	Marblehead, Mass.
13	Pas.	2	70	Jennie Denton	New York, N. Y.	West End Avenue, Free- port, N. Y.
14	Fsh.	3	85	Columbia River Packers Association (Oreg.)	Astoria, Ore.	252 Front Street.
15	Pas.	1	40	Elise Paquin	Fall River, Mass.	144 Crawford Street.
16	Pas.	3	50	Hollywood Tours (Fla.)	Miami, Fla.	Administration Building, Hollywood, Fla.
17	Fsh.	15	200	Nassau Fertilizer & Oil Co.	Fernandina, Fla.	
18	Frt.	44	4,400	U. S. Shipping Board	Tampa, Fla.	
19	Pas.	1	40	Frank C. Schneider	New York, N. Y.	31 Madison Avenue, Flush- ing, N. Y.
20	Fsh.	1	30	Thos. Young	Chicago, Ill.	54 West Division Street.
21	Frt.	3	66	L. W. Treisback	Jacksonville, Fla.	1425 Herschel Street.
22	Frt.	2	28	Mrs. Martha C. Grimball	Charleston, S. C.	R. F. D. 1.
23	Fsh.	10	100	Marcus Ness	Ketchikan, Alaska	
24	Pol.	4	150	State of New Jersey	Philadelphia, Pa.	Care Board of Shell Fisheries Trenton, N. J.
25	Msc.	2	b 16	William Heuer	St. Louis, Mo.	
26	Tow.	4	180	State of New York	Oswego, N. Y.	Department of Public Works Syracuse, N. Y., 301 East Water Street.
27	Fsh.	3	b 30	August Johnson	Milwaukee, Wis.	Marinette, Wis.
28	Fsh.	5	110	George Babare	Tacoma, Wash.	Day Island, Wash.
29	Tow.	1	b 75	Perceval A. Hart	San Francisco, Calif.	Broderick, Calif.
30	Fsh.	6	65	Ludwig P. Sunderland	Ketchikan, Alaska	Box 292.
31	Frt.	2	36	George N. Arabos	Charleston, S. C.	Olympia Restaurant.
32	Pas.	1	22	W. O. Washburn	St. Paul, Minn.	Care American Hoist & Derrick Co.
33	Fsh.	9	b 240	Myrtle F. Bryson	Los Angeles, Calif.	2619 Wilshire Boulevard.
34	Tow.	2	45	B. G. Savage	Seattle, Wash.	23 Prospect Street.
35	Fsh.	12	60	Dench & Hardy Co. (Mass.)	Boston, Mass.	South Boston, Mass.
36	Frt.	1	12	Fred R. Howard	Seattle, Wash.	Austin, Wash.
37	Fsh.	3	28	J. & J. W. Elsworth Co. (N. J.)	New York, N. Y.	Foot Pike Street.
38	Tow.	2	75	Pioneer Transport Co. (Wash.)	Seattle, Wash.	901 Harrison Street.
39	Tow.	2	60	Stewart Sand Co. (Mo.)	Kansas City, Mo.	City Bank Building.
40	Fsh.	8	75	Alaska Pacific Salmon Corporation (Del.)	Ketchikan, Alaska	
41	Pas.	1	40	Elmo Kibby	Marquette, Mich.	Mission Road, East Portage Avenue, Sault Ste. Marie, Mich.
42	Drg.	2	85	Lewis Chamberlain	San Francisco, Calif.	Rio Vista, Calif.
43	Frt.	1	b 120	Henry E. Hansen	do.	Care Farmers & Merchants National Bank Building, Stockton, Calif.
44	Fer.	1	b 25	Ford R. Cline	Pittsburgh, Pa.	New Martinsville, W. Va.
45	Fsh.	4	b 30	Hannes Johnson, sr.	Milwaukee, Wis.	Washington Island, Wis.
46	Fsh.	1	15	Martin Martin	Ketchikan, Alaska	Loring, Alaska.
47	Fsh.	3	110	Booth Fisheries Co. (Del.)	Seattle, Wash.	Pier 11B, foot Wall Street.
48	Frt.	1	35	John Cassaretto	San Francisco, Calif.	345 Berry Street.
49	Fsh.	2	20	J. E. Ronning	Wrangell, Alaska	
50	Fsh.	5	40	S. A. Simmons	Reedville, Va.	Kilmarnock, Va.
51	Msc.	1	25	Samuel C. Post	New York, N. Y.	Bellmore, N. Y.
52	Msc.	1	b 200	Francis H. Geer	do.	90 Wall Street.
53	Frt.	2	30	Arthur Malloch	Eastport, Me.	Lubec, Me.
54	Fsh.	15	100	Gunder Hansen	Seattle, Wash.	1426 Market Street.
55	Pas.	4	100	Edenton Mackeys Ferry Co.	Elizabeth City, N. C.	Edenton, N. C.
56	Fsh.	2	75	Booth Fisheries Co. (Del.)	Seattle, Wash.	Pier 11B, foot Wall Street.
57	Frt.	2	25	Marvin J. Cowell	Wilmington, N. C.	213 Chestnut Street.
58	Fsh.	2	50	J. C. Evans	Newport News, Va.	Hampton, Va.
59	Pas.	3	150	H. J. Wheeler	New York, N. Y.	1725 Emmons Avenue (B.).
60	Oys.	3	7	S. O. Landon	Crisfield, Md.	115 Chesapeake Avenue.
61	Frt.	1	14	Ralph Hindley	Eastport, Me.	Lubec, Me.
62	Frt.	2	22	Joseph O. Caillouet	New Orleans, La.	Lockport, La.
63	Msc.	1	20	Fred D. Johnson	Chicago, Ill.	Joliet, Ill.

* Formerly ga. s. Douglass Water Truck No. 1.

* Formerly ga. s. B. & A. No. 2.

Line No.	Official No.	Signal letters	Rig	Name of vessel	Tonnage		Register dimensions			When built	Where built
					Gross	Net	Length	Breadth	Depth		
1	217500		Ga. s.	Shamrock	10	7	Feet 34.4	Feet 8.0	Feet 3.0	1918	Cloverport, Ky
2	220266		Ga. s.	Shamrock	40	27	54.8	15.1	7.2	1920	Tacoma, Wash
3	223462		Ol. s.	Shamrock	148	68	116.5	28.0	12.1	1923	Essex, Mass.
4	224514		Ga. s.	Shamrock	16	8	47.0	12.6	4.5	1925	Irvington, Va
5	227613		Ga. s.	Shamrock	13	9	37.4	10.2	3.0	1928	Grand Marais, Mich
6	228576		Ga. s.	Shamrock	8	6	34.5	10.7	3.7	1929	Parkertown, N. J.
7	213049		Ga. s.	Shamrock II	23	15	48.2	12.3	5.5	1916	Tacoma, Wash
8	213030		Ol. s.	Shamrock III	39	26	55.9	15.5	7.1	1917	do
9	218475		Ga. w.	Shamrock No. 2	22	13	58.5	13.9	2.0	1918	Charleston, W. Va.
10	211148		Ga. s.	Shannon	19	8	50.1	14.1	3.9	1913	Laban, Va.
11	218617	LSDR	El. s.	SHARON	4,762	2,927	364.9	51.0	29.5	1919	Gloucester City, N. J.
12	224652		Ol. s.	Sharon	18	12	40.2	12.4	6.7	1925	Gig Harbor, Wash
13	205179		Ol. s.	Shaver	423	256	130.9	30.8	6.7	1908	Portland, Oreg.
14	228037	MIICD	Ol. s.	SHAWMUT	235	101	114.9	23.1	11.6	1928	Quincy, Mass.
15	117147		Ga. s.	Shechinah	17	12	47.2	14.4	6.7	1896	East Boothbay, Me.
16	203063		Ga. s.	Sheepshead	13	11	43.2	12.4	4.1	1906	Brooklyn, N. Y.
17	223134		Ga. s.	Sheffield	9	6	44.8	10.5	3.9		Unknown
18	223426		Ol. s.	Shelk	9	6	28.9	11.9	4.1	1923	Brunswick, Ga.
19	223490		Ol. s.	Sheldrake	24	11	44.3	12.4	7.4	1923	Isleboro, Me.
20	228474		Ol. s.	Shellkef	72	49	75.2	18.1	7.3	1929	Tacoma, Wash.
21	117106		Ga. s.	Shell	16	9	50.0	14.5	3.5	1901	Alviso, Calif.
22	223104		Ol. s.	Shelter Island	81	55	59.0	28.0	7.4	1923	Greenport, N. Y.
23	212545		Ga. s.	Shenandoah	23	16	41.9	12.8	5.3	1914	Ketchikan, Alaska
24	224606		Ol. s.	Shenandoah	42	27	58.0	15.4	7.3	1925	Gig Harbor, Wash.
25	116258		Ga. s.	Shenecossett	14	12	41.3	11.4	5.5	1889	Noank, Conn.
26	216122		Ol. s.	Shepard Point	37	15	56.4	17.0	4.6	1918	Vancouver, Wash.
27	210136		Ga. s.	Sheppard	12	9	33.5	13.1	3.2	1919	Mount Pleasant, S. C.
28	218197		Ga. w.	Sherman	61	38	61.9	20.5	6.6	1919	Monticello, N. Y.
29	219618		Ga. s.	Sherman	23	18	43.3	13.1	6.1	1919	Seattle, Wash.
30	224701		Ga. w.	Shifter	31	22	64.0	14.0	2.6	1919	McConnellsville, Ohio.
31	116701		Ga. s.	Shiloh	75	49	102.2	18.0	4.0	1895	Tarboro, N. C.
32	222540		Ol. s.	Shina No. 2	25	10	50.2	14.3	5.7	1918	San Diego, Calif.
33	210482		Ga. s.	Shine-On	7	6	24.5	7.2	3.3	1912	Plum Island, Wis.
34	227523		Ga. s.	Shirley	14	9	39.7	10.7	4.3	1920	Portsmouth, Va.
35	226324		Ga. s.	Shirley Ruth	10	8	34.8	10.8	2.1	1923	Houma, La.
36	224530		Ol. s.	Shirley M. Clattenburg	47	22	68.3	17.1	8.0	1925	Essex, Mass.
37	217695		Ga. s.	Shishaldin	30	12	61.1	14.9	4.6	1919	Vancouver, Wash.
38	224607		Ga. s.	Shoo-Fly	8	6	32.8	8.3	3.9	1919	Camden, N. J.
39	222929		Ga. s.	Short Cut	15	10	64.4	19.4	2.5	1923	Mulat, Fla.
40	22338C		Ga. s.	Shoshone	19	13	47.5	13.0	4.6	1922	Kodiak, Alaska
41	202814		Ga. s.	Show Me	7	5	30.6	9.1	3.7	1907	Juneau, Alaska
42	213563		Ga. s.	Show Me	9	7	30.2	7.7	3.4	1913	Alton, Ill.
43	209686		Ga. s.	Shui Cha	28	23	56.8	15.6	4.5	1912	Morehead City, N. C.
44	214703		Ga. s.	Shumagin	25	17	49.7	13.1	5.5	1917	Seattle, Wash.
45	225854		Ga. s.	Shuyak	31	21	53.8	14.3	6.0	1926	Port Ashton, Alaska
46	167303		Ol. s.	Slam	31	21	52.0	13.8	6.1	1891	Astoria, Oreg.
47	210226		Ga. s.	Siella	5	5	23.8	7.2	3.2	1911	Milwaukee, Wis.
48	207760		Ga. s.	Sicklo	24	21	59.0	17.3	3.8	1910	Williston, N. C.
49	227455		Ga. s.	Sid Jr.	12	9	38.4	10.1	4.2	1928	Buffalo, N. Y.
50	203869		Ga. s.	Sidney	9	6	39.9	10.2	3.9	1907	Ballard, Wash.
51	224124		Ga. s.	Sidney C.	6	5	35.0	12.5	3.1	1900	New Orleans, La.
52	210091		Ga. s.	Sidney and Wayne	24	21	38.6	11.5	3.5	1918	Vermilion, Ohio
53	116740		Ga. s.	Sidney R. Rigglin	10	10	55.5	14.1	3.8	1896	Ortolo, Md.
54	226092		Ol. s.	Siella	62	37	61.0	17.8	8.4	1926	Los Angeles, Calif.
55	214391	LGHR	Ol. s.	Sierra	1,121	790	210.6	42.5	14.8	1916	Hoquiam, Wash.
56	214701		Ga. s.	Signal	19	13	40.7	12.2	6.1	1917	Tacoma, Wash.
57	211071		Ga. s.	Signess	14	12	39.1	10.9	3.4	1913	Dames Point, Fla.
58	203784		Ga. s.	Sigwan	18	14	44.5	14.8	4.2	1906	Bridgport, Conn.
59	211259		Ol. s.	Silas McLoon	26	15	62.3	14.5	6.3	1913	East Boothbay, Me.
60	225141		Ol. s.	Silas T. Webster	63	43	72.9	23.6	5.5	1925	Solomons, Md.
61	209706		Ga. s.	Silver City	21	14	47.8	14.2	3.2	1912	Tampa, Fla.
62	226284		Ga. s.	Silver Fox	20	16	42.4	16.7	4.4	1927	Charleston, S. C.
63	204281		Ga. s.	Silver King	13	8	43.2	12.2	3.8	1907	Port Bolivar, Tex.

¹ Formerly ga. s. U. S. N. No. 14965.

Line No.	Service	Crew	Horse-power	Name of owner	Home port	Address of owner
1	Pas.	2	24	W. B. Lambert	Evansville, Ind.	25 Tenth Street, Tell City, Ind.
2	Fsh.	2	50	Pyramid Packing Co. (Alaska.)	Sitka, Alaska	
3	Fsh.	27	230	O'Hara Bros. Co. (Mass.)	Boston, Mass.	22 New Fish Pier, South Boston, Mass.
4	Fsh.	2	15	R. H. Hudson	Reedville, Va.	Irvington, Va.
5	Fsh.	3	35	William A. Barney	Saulte Ste. Marie, Mich.	Grand Marais, Mich.
6	Pas.	1	25	Edward A. Powers	Philadelphia, Pa.	Beach Haven, N. J.
7	Tow.	2	45	Bellingham Tug & Barge Co. (Wash.)	Seattle, Wash.	Bellingham, Wash.
8	Fsh.	7	100	Alaska Pacific Salmon Corporation (Del.)	Ketchikan, Alaska	
9	Tow.	2	35	Annie Boggs	Pittsburgh, Pa.	Charleston, W. Va.
10	Frt.	1	14	Henry L. Coastam	Baltimore, Md.	2116 Brookfield Avenue.
11	Tnk.	27	1,800	Atlantic Refining Co. (Pa.)	Philadelphia, Pa.	260 South Broad Street.
12	Fsh.	2	25	T. W. Breiwick	Tacoma, Wash.	1219 South Twenty-first Street.
13	Tow.	11	750	Shaver Transportation Co. (Oreg.)	Portland, Oreg.	Foot Fessenden Street.
14	Cod.	21	380	Massachusetts Trawling Co. (Mass.)	Boston, Mass.	22 Fish Pier, South Boston, Mass.
15	Frt.	2	45	Domeniek Di Mattina	New York, N. Y.	226 Da Graw Street (B.).
16	Pas.	2	25	Maywood C. Halstead	St. Augustine, Fla.	General Delivery, West Palm Beach, Fla.
17	Pas.	2	20	William Melchner	New York, N. Y.	553 East One hundred and thirty-fourth Street.
18	Fsh.	1	24	J. H. Thompson	Brunswick, Ga.	2115 Union Street.
19	Pas.	2	50	N. E. Pendleton	Belfast, Me.	Isleboro, Me.
20	Fsh.	6	200	Booth Fisheries Co. (Del.)	Seattle, Wash.	Pier 11B, foot Wall Street.
21	Tow.	1	b 30	Charles B. Gould	San Francisco, Calif.	Point Richmond, Calif.
22	Pas.	2	75	Shelter Island & Greenport Ferry Co. (N. Y.)	New York, N. Y.	Shelter Island, N. Y.
23	Fsh.	1	20	J. D. Roop	Juneau, Alaska	1730 Evergreen Place, Seattle Wash.
24	Fsh.	8	65	Pasquale Dorotich	Tacoma, Wash.	Gig Harbor, Wash.
25	Tow.	2	40	Merritt-Chapman & Scott Corporation (Del.)	New London, Conn.	Pequot Avenue.
26	Fsh.	4	60	Shepard Point Packing Co. (Wash.)	Seattle, Wash.	Colman Building.
27	Pas.	2	18	Nelson Price	Charleston, S. C.	Mount Pleasant, S. O.
28	Frt.	2	100	C. A. Lauritzen	San Francisco, Calif.	Antioch, Calif.
29	Fsh.	5	35	Andrew Johnson	Petersburg, Alaska	
30	Tow.	1	44	Monongahela & Ohio River Dredging Co. (Del.)	Pittsburgh, Pa.	Oliver Building.
31	Frt.	3	36	J. W. Marshall	Newport News, Va.	West Point, Va.
32	Fsh.	4	50	San Diego Packing Co. (Calif.)	San Diego, Calif.	901 Armeda Terrace, Point Loma, Calif.
33	Fsh.	2	10	Carl G. Richter	Milwaukee, Wis.	Detroit Harbor, Wis.
34	Pas.	1	20	Arthur Seaforth	Seattle, Wash.	Suquamish, Wash.
35	Frt.	1	14	Claude P. Boudreaux	New Orleans, La.	Houma, La.
36	Cod	12	60	Langsford & Pine	Gloucester, Mass.	37 Rogers Street.
37	Fsh.	2	85	Alaska-Portland Packers Association (Oreg.)	Portland, Oreg.	Yeon Building.
38	Pas.	1	18	Oscar A. Parsons	Philadelphia, Pa.	Box 2, Chews, N. J.
39	Fer.	2	40	A. L. Wing	Apalachicola, Fla.	
40	Fsh.	3	b 30	Alltak Fish Co. (Wash.)	Seward, Alaska	Alltak, Alaska.
41	Fsh.	1	20	Joseph P. Donahue	Juneau, Alaska	
42	Pas.	1	24	Big Rock Stone & Material Co. (Ark.)	Memphis, Tenn.	Little Rock, Ark.
43	Frt.	1	50	Black Eagle Fuel Oil Corporation (N. Y.)	New York, N. Y.	4211 Seventh Avenue (B.).
44	Frt.	1	40	Henry Swanson	Unalaska, Alaska	
45	Fsh.	4	50	Franklin Packing Co. (Wash.)	Ketchikan, Alaska	
46	Two.	2	100	L. O. Wick	Seattle, Wash.	1318 Grand Street, Everett, Wash.
47	Fsh.	1	10	Phil Kegel	Chicago, Ill.	Kegels Fish House, east end Illinois Street.
48	Fsh.	12	20	Chas. S. Wallace	Beaufort, N. C.	Morehead City, N. C.
49	Msc.	1	40	American S. S. Co. (N. Y.)	Buffalo, N. Y.	Marine Trust Building.
50	Msc.	1	20	Arctic Blue Fox & Fur Co. (T. A.)	Petersburg, Alaska	
51	Fsh.	2	18	William Boudoin	New Orleans, La.	Cut Off, La.
52	Fsh.	3	18	Ladis J. Martinek	Sandusky, Ohio	Vermilion, Ohio.
53	Oys.	3	5	Ira T. Todd	Crisfield, Md.	34 Maryland Avenue.
54	Fsh.	6	b 110	A. J. Wedum	Los Angeles, Calif.	4205 East Second Street, Long Beach, Calif.
55	Frt.	22	b 640	Artic Transport Co. (N. J.)	Nome, Alaska	204 Colman Building, Seattle, Wash.
56	Fsh.	5	b 30	San Juan Fishing & Packing Co. (Wash.)	Seward, Alaska	Foot Stacey Street, Seattle, Wash.
57	Frt.	1	24	E. I. Alexander	Jacksonville, Fla.	1824 Davis Street.
58	Frt.	1	30	M. D. Galvin	Hartford, Conn.	Deep River, Conn.
59	Frt.	3	50	A. C. McLoon & Co. (Me.)	Rockland, Me.	McLoon's wharf.
60	Msc.	3	70	Joseph C. Webster	Annapolis, Md.	Solomons, Md.
61	Tow.	5	35	R. W. Thomas	Tampa, Fla.	1201 Charter Street.
62	Frt.	3	24	C. H. Simmons	Charleston, S. C.	Mount Pleasant, S. C.
63	Frt.	1	37	Alfred Fredericksen	Galveston, Tex.	1718 Avenue G.

* Formerly st. s. Despatch.

Line No.	Official No.	Signal letters	Reg	Name of vessel	Tonnage		Register dimensions			When built	Where built
					Gross	Net	Length	Breadth	Depth		
1	217007		Ga. s.	Silver King	33	29	44.0	15.0	8.2	1919	Seattle, Wash.
2	209273		Ga. s.	Silver Leaf	9	9	31.5	9.5	4.0	1908	West De Pere, Wis.
3	221281		Ga. s.	Silver Moon	12	9	34.3	11.0	3.7	1921	St. James, Mich.
4	226192		Ga. s.	Silvermoon	14	10	48.6	15.2	3.2	1925	Biloxi, Miss.
5	219089	LTHR	Ol. s.	¹ SILVEROAK	3,447	2,160	333.8	48.0	24.9	1919	Jacksonville, Fla.
6	222078		Ga. s.	Silver Screen	91	62	104.4	14.7	8.4	1917	Puget Sound, Wash.
7	116116		Ga. s.	Silver Spray	10	6	48.0	12.3	2.6	1886	Crisfield, Md.
8	212128		Ga. s.	Silver Spray	20	17	52.4	13.4	3.8	1914	Marshallberg, N. C.
9	221394		Ol. s.	Silver Spray	17	12	41.2	11.6	4.0	1920	North Manitou Island, Mich.
10	225887		Ga. s.	Silver Spray	15	10	38.0	11.1	4.2	1925	Sturgeon Bay, Wis.
11	203522		Ga. s.	Silver Spring	14	11	47.7	11.0	3.5	1906	Ladies Island, S. C.
12	218144	LRHG	Ol. s.	² SILVERSPRUCE	3,507	2,200	333.8	48.0	24.9	1919	Jacksonville, Fla.
13	207120		Ga. s.	Silver Star	9	7	32.0	9.6	3.6	1908	Two Rivers, Wis.
14	214596		Ol. s.	Silver Star	13	9	38.4	11.2	4.8	1916	Miami, Fla.
15	213310		Ga. s.	Silver Wave	15	12	30.4	12.8	4.4	1915	Poulsbo, Wash.
16	220068		Ol. s.	Silver Wave	41	22	61.0	15.3	6.9	1920	Los Angeles, Calif.
17	224843		Ol. s.	Silver Wave	82	69	59.5	18.3	10.6	1925	Seattle, Wash.
18	226700		Ga. s.	Silver Wave	8	6	35.2	10.2	3.9	1927	Bowers, Del.
19	221436		Ga. s.	Simmons	19	12	52.0	14.1	4.4	1920	Foxwell, Va.
20	227280		Ga. s.	Sina	14	9	37.1	11.1	6.1	1928	Tacoma, Wash.
21	110561		Ga. s.	Sindbad	9	7	32.7	14.0	3.3	1886	Bayport, N. Y.
22	211549		Ga. s.	⁴ Sioux	8	5	35.0	10.3	3.6	1913	Dames Point, Fla.
23	216081		Ga. s.	Siren	41	33	55.7	15.4	7.0	1918	Tacoma, Wash.
24	210713		Ga. s.	Sirena	13	11	38.2	9.2	4.7	1912	San Diego, Calif.
25	214145		Ga. s.	Sirlus	21	17	42.4	12.5	5.6	1916	Seattle, Wash.
26	218550		Ga. s.	Sir Thomas	11	7	38.4	13.4	4.0	1902	Bridgeport, Conn.
27	216911		Ga. w.	Sis	22	14	58.9	14.0	2.2	1918	Wrightsville, Ohio
28	218365		Ga. s.	³ Sisco No. 1	13	8	46.3	10.6	3.7	1919	Crittenden, Va.
29	211437		Ga. s.	Sispud II	29	23	52.6	12.1	6.4	1913	New York, N. Y.
30	223230		Ol. s.	Sister	17	10	46.0	12.2	5.4	1915	Los Angeles, Calif.
31	115859		Ga. s.	Sisters	23	16	59.5	16.2	4.8	1882	St. Michaels, Md.
32	211598		Ga. s.	Sitka	74	50	73.0	18.4	8.4	1913	Seattle, Wash.
33	226541		Ol. s.	Sitka	53	36	61.8	16.7	7.9	1927	Tacoma, Wash.
34	216642		Ga. s.	Sitsoki	10	7	40.7	8.1	4.2	1911	Oshkosh, Wis.
35	207807		Ga. s.	Siuslaw	11	9	35.0	9.0	3.0	1910	Acme, Oreg.
36	117037		Ga. s.	Siva	33	30	55.0	16.6	5.0	1901	Stratford, Conn.
37	225771		Ga. s.	Siwash	38	36	61.9	18.2	4.6	1923	Pateros, Wash.
38	224784		Ga. s.	Six Brothers	13	10	37.4	11.7	4.3	1925	Boston, Mass.
39	226340		Ga. s.	Skagit	9	6	39.2	11.9	2.5	1927	Mount Vernon, Wash.
40	227423		Ga. s.	Skagit Chief	22	17	43.5	14.5	2.9	1928	Everett, Wash.
41	215980		Ga. s.	Skandia Pacific	14	10	43.6	11.0	4.7	1917	Los Angeles, Calif.
42	209548		Ga. s.	Skipjack	10	7	32.8	11.2	4.8	1912	Seattle, Wash.
43	204921		Ga. s.	Skipper	10	6	36.8	11.7	4.0	1908	Mount Pleasant, S. C.
44	208137		Ga. s.	Skipper	16	11	52.3	11.3	4.3	1910	West Lake, La.
45	224953		Ga. s.	⁶ Skipper	10	6	37.0	9.0	4.3	1916	Boston, Mass.
46	169101		Ga. p.	Skipper No. 1	16	16	60.2	12.0	3.0	1924	Dyer, Ark.
47	206368		Ga. s.	Skookum	14	9	41.8	11.1	4.6	1909	Seattle, Wash.
48	223879		Ga. s.	Skookum	10	7	37.2	9.2	4.5	1918	Norfolk, Va.
49	225079		Ga. s.	Skookum	19	13	47.3	12.8	5.9	1926	Olympia, Wash.
50	213019		Ol. s.	⁷ Skookum Chief	389	361	119.3	29.8	5.4	1915	Seattle, Wash.
51	213434		Ga. s.	Skukum	12	7	33.0	10.1	4.3	1915	San Diego, Calif.
52	145923		Ga. s.	⁸ Skylark	14	10	48.2	11.4	4.1	1902	Warrenton, Oreg.
53	215104		Ga. s.	Slaven	35	27	51.0	15.1	6.9	1917	Tacoma, Wash.
54	223600		Ga. s.	Silpalong	15	10	46.0	10.8	2.6	1923	Arkansas City, Ark.
55	223941		Ga. s.	Slumberland	14	8	37.5	13.5	2.6	1924	Now Bern, N. C.
56	117185		Ga. s.	Sly Fox	9	7	39.9	12.9	3.6	1902	Crittenden, Va.
57	217781		Ga. s.	Smile	8	7	31.5	9.4	4.2	1919	Seattle, Wash.
58	220059		Ga. s.	Smile	42	20	59.9	17.2	5.0	1920	Vancouver, Wash.
59	220736		Ga. s.	Smiles	8	6	32.0	10.5	4.3	1920	Sitka, Alaska
60	224002		Ga. s.	Smith	10	7	36.2	10.1	2.6	1924	Atlantic, N. C.
61	202402		Ga. s.	Smith Brothers	9	7	28.4	12.0	3.7	1903	Greenwich, R. I.
62	223372		Ol. s.	Smith Bros. No. 1	18	7	46.0	14.2	4.0	1923	Sausalito, Calif.
63	223373		Ol. s.	Smith Bros. No. 2	18	7	46.0	14.2	4.0	1923	do
64	202322		Ga. s.	Smiths	17	11	47.1	14.6	4.2	1905	Alameda Point, Calif.

¹ Formerly ga. s. Jacksonville.² Formerly U. S. Navy subchaser 301³ Formerly st. s. Ashbee.⁴ Formerly ga. s. William Pitt.

Line No.	Service	Crew	Horse-power	Name of owner	Home port	Address of owner
1	Fsh.	6	32	J. J. Crane.....	Seattle, Wash.....	6233 Seaview Avenue.
2	Fsh.	3	10	Theodore S. Bainbridge.....	Milwaukee, Wis.....	Marinette, Wis.
3	Fsh.	2	20	Barney Martin.....	Grand Haven, Mich.....	St. James, Mich.
4	Pas.	3	125	Louisiana Gulf Coast Co. (La.).....	New Orleans, La.....	1204 New Orleans Bank Building.
5	Frt.	40	b 2,000	Clegg Ship Owning Corporation (N. Y.).....	New York, N. Y.....	44 Beaver Street.
6	Fsh.	8	660	Frank E. Kleinschmidt.....	do.....	15 West Eighty-third Street.
7	Oys.	1	8	C. T. Carmines.....	Newport News, Va.....	Messick, Va.
8	Frt.	2	40	B. F. Stowe.....	Norfolk, Va.....	120 West City Hall Avenue.
9	Fsh.	3	54	Gustav Mollhagen.....	Grand Haven, Mich.....	St. Joseph, Mich.
10	Fsh.	2	b 36	Earl L. Killoran.....	Marquette, Mich.....	Fayette, Mich.
11	Pas.	2	30	Edward Turner.....	Charleston, S. C.....	R. F. D. Mount Pleasant, S. C.
12	Frt.	28	3,000	Clegg Ship Owning Corporation (N. Y.).....	New York, N. Y.....	44 Beaver Street.
13	Fsh.	3	12	Silver Hook Market (Mich.).....	Grand Haven, Mich.....	401 East Front Street, Traverse City, Mich.
14	Tow.	2	60	A. P. St. Philip.....	Miami, Fla.....	Miami Beach, Fla.
15	Fsh.	6	20	Nakat Packing Corporation (N. Y.).....	Ketchikan, Alaska.....	
16	Fsh.	8	b 60	George Stambuk.....	Los Angeles, Calif.....	323 Eleventh Street, San Pedro, Calif.
17	Pas.	4	75	Arctic Transport Co. (N. J.).....	Nome, Alaska.....	
18	Fsh.	1	50	Clifford M. Richards.....	Wilmington, Del.....	Little Creek, Del.
19	Fsh.	3	25	Carlyle S. Simmons.....	Reedville, Va.....	Kilmarnock, Va.
20	Fsh.	1	25	J. I. Johannesen.....	Tacoma, Wash.....	3514 East F. Street.
21	Frt.	2	20	Herman Gabrielsen.....	New York, N. Y.....	519 Ninth Street (B.).
22	Tow.	2	20	L. W. Treback.....	Jacksonville, Fla.....	1425 Herschell Street.
23	Tow.	3	60	Booth Fisheries Co. (Del.).....	Seattle, Wash.....	Pier 11B, foot Wall Street.
24	Fsh.	2	55	Gordon Gerow.....	San Diego, Calif.....	Care Southwestern Yacht Club, foot Grape Street.
25	Fsh.	4	20	Erio Todal.....	Petersburg, Alaska.....	
26	Oys.	2	b 18	Herbert I. Brown.....	New Haven, Conn.....	East Haven, Conn.
27	Tow.	1	25	William M. Morrison.....	Cincinnati, Ohio.....	Manchester, Ohio.
28	Misc.	1	50	United Dry Docks (N. Y.).....	New York, N. Y.....	11 Broadway.
29	Frt.	2	150	James Adams.....	Philadelphia, Pa.....	918 North Sixty-fourth Street.
30	Fsh.	5	b 45	Merritt Chapman & Scott Corporation (Calif.).....	Los Angeles, Calif.....	San Pedro, Calif.
31	Frt.	2	20	Thomas M. Cooper.....	Cambridge, Md.....	Bozman, Md.
32	Fsh.	10	75	Chas. C. Robbins.....	Chicago, Ill.....	362 West Kinzie Street.
33	Fsh.	8	90	John Ljubich.....	Tacoma, Wash.....	Dockton, Wash.
34	Pas.	2	20	Frederick Bruhn.....	Chicago, Ill.....	928 Diversey Parkway.
35	Pas.	2	10	Grant L. Colter.....	Newport, Oreg.....	Glenada, Oreg.
36	Oys.	3	35	J. Waldron Bayles.....	New York, N. Y.....	Oyster Bay, N. Y.
37	Frt.	1	70	Columbia-Okanogan Orchards (Wash.).....	Seattle, Wash.....	Brewster, Wash.
38	Cod.	7	24	Joseph Tarro.....	Boston, Mass.....	295 1/2 North Street.
39	Tow.	2	40	J. N. Parker.....	Seattle, Wash.....	Mount Vernon, Wash.
40	Tow.	3	100	do.....	do.....	Do.
41	Fsh.	1	38	A. H. Mason.....	Los Angeles, Calif.....	Long Beach, Calif.
42	Fsh.	2	16	Ole Taug.....	Juneau, Alaska.....	Killsnoo, Alaska.
43	Frt.	2	24	William O. Magwood.....	Charleston, S. C.....	4 Wall Street.
44	Tow.	2	50	Clark Dredging Co. (Tex.).....	Galveston, Tex.....	United States National Bank Building.
45	Pas.	1	40	W. B. Griffith.....	Philadelphia, Pa.....	263 White Horse Pike, Audubon, N. J.
46	Pas.	1	15	R. H. Leakey.....	Memphis, Tenn.....	Alma, Ark., R. F. D. No. 4.
47	Tow.	3	60	Winslow Marine Railway & Shipbuilding Co. (Wash.).....	Seattle, Wash.....	Burke Building.
48	Tow.	1	32	L. H. Kann.....	do.....	Beach, Wash.
49	Tow.	1	65	Jas. Draham.....	Tacoma, Wash.....	Olympia, Wash.
50	Pas.	4	200	Puget Sound Freight Lines (Wash.).....	Seattle, Wash.....	Pier 3, Ferry Dock.
51	Fsh.	2	20	Virgil Scott.....	San Diego, Calif.....	3722 Marlborough Street, East San Diego, Calif.
52	Fsh.	1	80	Pacific American Fisheries (Me.).....	Seattle, Wash.....	South Bellingham, Wash.
53	Fsh.	7	55	Nakat Packing Corporation (N. Y.).....	Ketchikan, Alaska.....	
54	Tow.	1	65	Ernest Miller.....	Memphis, Tenn.....	Arkansas City, Ark.
55	Pas.	2	14	O. D. Baxter.....	New Bern, N. C.....	Raleigh, N. C.
56	Frt.	2	16	M. D. Minga.....	Norfolk, Va.....	Rescue, Va.
57	Fsh.	3	12	Alexander Evanoff.....	Ketchikan, Alaska.....	
58	Fsh.	1	60	Pioneer Packing Co. (Wash.).....	Seattle, Wash.....	2011 L. C. Smith Building.
59	Fsh.	1	12	Ralph Young.....	Sitka, Alaska.....	
60	Fsh.	3	18	John L. Smith.....	Beaufort, N. C.....	Atlantic, N. C.
61	Fsh.	1	18	George W. Spencer.....	Providence, R. I.....	Warwick, R. I.
62	Fsh.	1	40	Steve Smith.....	San Francisco, Calif.....	Bodega, Calif.
63	Fsh.	1	40	do.....	do.....	Do.
64	Oys.	1	28	H. L. McKnew.....	do.....	Oakland, Calif.

1 Formerly ga. s. Rosalie.

2 Formerly U. S. N. No. 2221.

3 Formerly st. w. K. L. Ames.

4 Formerly ga. s. Totem.

Line No.	Official No.	Signal letters	Rlg.	Name of vessel	Tonnage		Register dimensions			When built	Where built
					Gross	Net	Length	Breadth	Depth		
1	227157		Ol. w.	Smoky City	42	42	73.2	13.0	3.1	1928	Pittsburgh, Pa.
2	220849		Ga. s.	Smuggler	15	8	49.5	11.0	4.4	1920	Battery Park, Va.
3	210755		Ga. s.	Smyth	15	10	49.3	11.2	9.0	1912	Beaumont, Tex.
4	221379		Ga. w.	Snake Creek Ferry	15	12	49.5	16.6	2.7	1921	Snake Creek, S. Dak.
5	216046		Ga. w.	Snake River	13	10	52.4	18.1	2.1	1918	Ainsworth, Wash.
6	225892		Ga. s.	Snapper	59	18	75.0	18.7	9.2	1926	Pascagoula, Miss.
7	223141		Ga. s.	Snapper Queen	45	22	68.0	19.0	8.0	1928	do.
8	218015		Ol. s.	Snark	11	7	41.4	11.8	4.1	1919	B y Center, Wash.
9	223504		Ga. s.	Snowball	17	14	39.3	13.1	4.0	1929	Everett, Wash.
10	212767		Ga. s.	Snowdeer	16	14	35.0	10.6	4.6	1914	West De Pere, Wis.
11	215059		Ol. s.	Sockeye	32	27	52.5	14.5	6.1	1917	Anacortes, Wash.
12	207819		Ga. s.	Socony	40	27	68.8	12.0	6.9	1910	Port Richmond, N. Y.
13	162946		Ol. s.	SOCONY 5	830	631	185.0	35.0	15.0	1906	Sparrows Point, Md.
14	162949		Ol. s.	SOCONY 6	850	514	185.0	35.0	15.0	1906	do.
15	217723		Ga. s.	Socony 6	8	6	35.8	10.7	3.6	1919	Gloucester, Mass.
16	218213		Ga. s.	Socony No. 2	10	6	29.6	12.5	4.9	1915	E. Boston, Mass.
17	214590		Ga. s.	Socony No. 4	97	66	85.0	20.2	7.1	1916	Tottenville, N. Y.
18	211142		Ga. s.	Sofco II	15	10	38.0	12.9	4.9	1913	Tacoma, Wash.
19	205683		Ga. s.	Sokol	11	7	34.0	12.0	4.2	1908	do.
20	215124		Ga. s.	Sokol	26	20	48.7	13.7	5.6	1917	Anacortes, Wash.
21	223341		Ga. s.	Solace	9	8	32.5	9.3	3.3	1905	Boston, Mass.
22	116050		Ga. s.	Solano	66	49	74.0	25.0	5.5	1885	Benicia, Calif.
23	207906		Ga. s.	Solano	8	5	39.9	9.3	4.1	1910	San Francisco, Calif.
24	224221		Ol. s.	Solano	31	19	54.5	16.4	4.7	1924	do.
25	227333		Ga. s.	Solano	22	10	47.4	12.9	5.0	1918	Norfolk, Va.
26	215697	LJCM	Ol. s.	SOLARINA	255	124	115.0	21.5	10.5	1913	Glasgow, Scotland
27	96391		Ol. s.	Sollicitor	19	12	44.9	13.5	6.0	1898	Baltimore, Md.
28	211150		Ol. s.	Sollicitor	20	13	44.3	13.4	4.9	1913	Norfolk, Va.
29	214792		Ol. s.	Sollicitor II	18	12	50.7	14.2	5.9	1917	Baltimore, Md.
30	219845	LWFR	Ol. s.	SOLITAIRE	3,350	2,627	315.0	43.7	27.6	1920	Bath, Me.
31	219125		Ga. s.	Solomon L.	8	6	44.0	12.2	3.3	1919	Barcelona, N. Y.
32	213101		Ga. s.	Solta	33	22	51.4	14.3	6.3	1915	Tacoma, Wash.
33	211682		Ga. s.	Somehow	14	9	33.3	11.1	4.0	1913	Bremerton, Wash.
34	116745		Ga. s.	Somerset	6	5	47.0	10.9	3.2	1894	Lawsonia, Md.
35	227531		Ol. s.	Sonia	55	37	62.3	16.7	8.0	1928	Olg Harbor, Wash.
36	223745		Ol. s.	SONITTEP	113	77	79.9	20.0	9.6	1907	Wilmington, Del.
37	224658		Ga. s.	Sonny	14	7	39.8	11.2	4.4	1925	Houma, La.
38	228309		Ol. s.	Sonny Boy	76	52	68.1	18.9	8.8	1929	Los Angeles, Calif.
39	228394		Ga. w.	Sonny Boy	15	15	56.0	14.5	2.3	1929	Rochester, Pa.
40	228441		Ga. s.	Sonny Boy	10	6	38.0	9.7	5.1	1929	Los Angeles, Calif.
41	217186		Ol. s.	Sonoma	8	6	33.4	8.5	4.9	1916	Seattle, Wash.
42	224534		Ol. s.	Sonoma	217	160	108.5	29.6	7.2	1914	Rio Vista, Calif.
43	217808		Ga. s.	Sonora	30	15	61.2	11.6	4.3	1919	Stockton, Calif.
44	213735		Ga. s.	Sophia T.	9	8	23.5	8.4	3.6	1915	Manitowoc, Wis.
45	117054		Ga. s.	Sophia Johnson	43	29	54.9	16.2	8.4	1901	Port Angeles, Wash.
46	207470		Ga. s.	Sophie	10	9	33.5	9.9	4.0	1907	Harbor Springs, Mich.
47	227393		Ga. s.	Sophie	8	6	29.4	9.5	4.0	1928	Ketchikan, Alaska
48	227934		Ga. s.	Sophie D. VI	8	5	36.0	10.0	2.7	1906	Boston, Mass.
49	116603		Ga. s.	Sophie E.	42	26	64.5	22.8	4.5	1895	San Francisco, Calif.
50	117043		Ol. s.	Sophie Harnis	11	8	42.0	13.6	3.3	1901	Bridgeport, Conn.
51	217959		Ga. s.	Sortland	7	5	28.5	9.2	4.1	1919	Tacoma, Wash.
52	221541		Ga. s.	Sosco	30	19	59.9	14.3	5.9	1921	Newport News, Va.
53	225206		Ol. s.	Sosos	11	9	34.9	10.2	4.0	1925	Ketchikan, Alaska
54	210814		Ol. s.	Sound	48	33	57.0	16.2	6.6	1912	Anacortes, Wash.
55	228437		Ga. s.	South Bay	10	9	35.2	11.0	3.9	1929	Port Richmond, N. Y.
56	216284		Ga. s.	South Carolina	8	5	42.0	12.0	3.2	1906	Mount Pleasant, S. C.
57	220843		Ga. w.	Southdown	14	6	49.0	13.2	2.9	1920	Houma, La.
58	210073		Ga. s.	South Ferry	13	10	59.0	20.0	2.7	1912	Greenport, N. Y.
59	222100		Ga. w.	South Ferry	32	27	63.6	19.4	3.4	1922	Mobridge, S. Dak.
60	116234		Ga. s.	South Lake	24	22	51.6	17.4	4.2	1888	Washington, N. C.
61	202309		Ol. s.	Southland	27	18	60.1	13.0	5.6	1905	Bridgeport, Conn.
62	206348		Ga. s.	Southland	35	30	57.3	57.3	12.8	1909	Chessa Louskee, Fla.
63	208251		Ga. s.	Southland	14	12	58.0	8.7	2.1	1910	Seabreeze, Fla.

1 Formerly ga. s. Supply.

2 a S. O. Co. No. 5.

3 b S. T. Co. No. 5.

4 a S. O. Co. No. 6.

5 b S. T. Co. No. 6.

6 Formerly U. S. Navy ga. s. 706.

7 Formerly ga. s. U. S. N. No. 3058.

Line No.	Service	Crew	House-power	Name of owner	Home port	Address of owner
1	Tow.	2	b 230	Charles Zubik.....	Pittsburgh, Pa.....	Main and Carson Streets.
2	Pas.	1	30	Arthur Willis Lovell.....	Norfolk, Va.....	150 Granby Street.
3	Tow.	2	50	Clooney Construction and Towing Co. (La.).....	Lake Charles, La.....	
4	Fer.	2	15	E. M. McMullen.....	Pembina, N. Dak.....	Lucas, S. Dak.
5	Fer.	1	32	Gordon Holmes.....	Portland, Oreg.....	Paterson, Wash.
6	Fsh.	10	60	Gulf Fisheries Co. (N. Y.).....	Galveston, Tex.....	Pier 22.
7	Fsh.	10	48	M. M. Flechas.....	Gulfport, Miss.....	Pascagoula, Miss.
8	Fsh.	2	35	Oscar Hendrickson.....	Astoria, Oreg.....	461 Taylor Avenue.
9	Fsh.	2	50	Everett Packing Co. (Wash.).....	Seattle, Wash.....	Foot Bond Street, Everett, Wash.
10	Fsh.	4	b 28	Dormer Co. (Mich.).....	Milwaukee, Wis.....	122 Ogden Avenue, Menominee, Mich.
11	Fsh.	7	b 40	William Maggio.....	Los Angeles, Calif.....	111 Front Street, San Pedro, Calif.
12	Frnt.	3	100	Standard Oil Co. (N. Y.).....	New York, N. Y.....	26 Broadway.
13	Tnk.	11	b320	Standard Transportation Co. (Del.).....	do.....	Do.
14	Tnk.	11	b320	do.....	do.....	Do.
15	Fsh.	1	23	Standard Oil Co. (N. Y.).....	do.....	Do.
16	Cod.	6	12	Henry H. Woodard.....	Gloucester, Mass.....	Newburyport, Mass.
17	Frnt.	3	100	Standard Oil Co. (N. Y.).....	New York, N. Y.....	26 Broadway.
18	Fsh.	2	20	Oscar Olson.....	Juneau, Alaska.....	Cordova, Alaska.
19	Fsh.	7	20	Morton Hofstad, jr.....	do.....	Petersburg, Alaska.
20	Fsh.	2	32	Libby, McNeill & Libby (Me.).....	Seattle, Wash.....	88 Hamlin Street.
21	Frnt.	1	12	Allan W. Gill.....	do.....	2008 Westlake Avenue N.
22	Frnt.	1	b 30	Gunerius Aanunsen.....	San Francisco, Calif.....	2 East D Street, Petroluma, Calif.
23	Frnt.	1	30	Peter Busalacchi.....	do.....	Stockton, Calif.
24	Tow.	1	150	Nahum Fay.....	do.....	Do.
25	Frnt.	1	b 35	Cris Petersen.....	do.....	Box 121, Sulcum, Calif.
26	Frnt.	12	200	Thornton D. Hooper.....	Philadelphia, Pa.....	151 South Front Street.
27	Tow.	4	70	Vivian Phillips.....	Baltimore, Md.....	McCormicks Wharf, Foot Caroline Street.
28	Tow.	2	75	Chicago Mill & Lumber Corporation (N. C.).....	Elizabeth City, N. C.....	Plymouth, N. C.
29	Frnt.	3	90	Bethlehem Shipbuilding Corporation (Del.).....	Baltimore, Md.....	Stewart Building.
30	Tnk.	32	b1,000	Texas Co. (Del.).....	Wilmington, Del.....	7 West Tenth Street.
31	Fsh.	1	25	H. A. Monroe.....	Buffalo, N. Y.....	Westfield, N. Y.
32	Fsh.	8	40	August Leese.....	Seattle, Wash.....	Hartford, Wash.
33	Fsh.	5	10	Dan L. Gillis.....	Juneau, Alaska.....	Sitka, Alaska.
34	Fsh.	1	20	Mrs. M. M. Stonestreet.....	Annapolis, Md.....	Rock, Point, Md.
35	Fsh.	8	100	Nick Babish.....	Seattle, Wash.....	St. Regis Hotel.
36	Tow.	3	320	Diamond P. Transportation Co. (Del.).....	Philadelphia, Pa.....	151 South Front Street.
37	Pt.	1	28	Freeport Sulphur Co. (Del.).....	Galveston, Tex.....	Freeport, Tex.
38	Fsh.	10	b 180	John M. Duzith.....	Los Angeles, Calif.....	767 First Street, San Pedro, Calif.
39	Tow.	1	40	Ethel Sayre.....	Pittsburgh, Pa.....	710 Atlantic Avenue, Monaca, Pa.
40	Pas.	3	b 400	William Bodman.....	Los Angeles, Calif.....	5757 Franklin Avenue.
41	Msc.	1	30	J. W. DeBolt.....	Seattle, Wash.....	1633 Boyleston Avenue.
42	Frnt.	9	150	Norvin A. Fay.....	San Francisco, Calif.....	Rio Vista, Calif.
43	Frnt.	1	b 60	Louis McGhan.....	do.....	14 Cross Street, Stockton, Calif.
44	Fsh.	1	18	John J. Tuisl.....	Milwaukee, Wis.....	Manitowoc, Wis.
45	Fsh.	2	30	United Fisherman's Packing Co. (Wash.).....	Seattle, Wash.....	228 Burke Building.
46	Fsh.	2	14	Geo. Greishammer.....	Grand Haven, Mich.....	Epoufette, Mich.
47	Fsh.	1	12	Thadel Louis.....	Ketchikan, Alaska.....	
48	Pas.	3	25	Albert Shaw.....	New York, N. Y.....	303 West 114th Street.
49	Frnt.	1	27	Roy J. Osborn.....	San Francisco, Calif.....	3152 Scott Street.
50	Mso.	2	50	Henry V. Finlay.....	New York, N. Y.....	215 Montague Street (B).
51	Fsh.	2	b 18	William Sklaroff.....	Seward, Alaska.....	Latouche, Alaska.
52	Tow.	1	75	Southern Shipyard Corporation (Va.).....	Newport News, Va.....	Box 847.
53	Msc.	1	15	J. C. Shawver.....	Ketchikan, Alaska.....	
54	Tow.	3	270	Gilkey Brothers Towing Co. (Wash.).....	Seattle, Wash.....	Anacortes, Wash.
55	Pas.	1	50	Otto Gunther.....	New York, N. Y.....	709 First Street, Hoboken, N. J.
56	Frnt.	2	24	S. V. Toomer.....	Beaufort, S. C.....	Hiltonhead, S. C.
57	Tow.	3	30	Estate of H. C. Minor.....	New Orleans, La.....	Houma, La.
58	Frnt.	2	16	Edward B. McNally.....	New York, N. Y.....	Sag Harbor, N. Y.
59	Fer.	2	50	Capt. John Larson.....	Pembina, N. Dak.....	Cannon Ball, N. Dak.
60	Frnt.	1	20	Statz Credle.....	Washington, N. C.....	Belhaven, N. C.
61	Tow.	2	70	Galveston Dry Dock & Construction Co. (Tex.).....	Galveston, Tex.....	Guaranty Building.
62	Pas.	4	80	Ralph H. Nutting.....	St. Augustine, Fla.....	Dayton Beach, Fla.
63	Pas.	1	35	Hollywood Tours (Fla.).....	Miami, Fla.....	Administration Building, Hollywood, Fla.

^a British ga. s. Inisvera.

^b ga. s. Dan Anholt.

^c Formerly ga. s. Anholt.

^d ga. s. Solarina.

^e ga. s. Mexican Solarina.

^f Formerly st. s. Harvey E. Burch.

^g Formerly U. S. N. ga. s. hull No. 1139.

^h Formerly ga. s. Eliza M.

ⁱ Formerly ga. s. Willmotline.

Line No.	Official No.	Signal letters	Rlg	Name of vessel	Tonnage		Register dimensions			When built	Where built
					Gross	Net	Length	Breadth	Depth		
							Feet	Feet	Feet		
1	214920		Ga. s.	Southland	30	28	60.7	15.3	6.5	1917	Seattle, Wash.
2	218598		Ga. s.	Southland	74	59	79.0	20.7	5.8	1919	Morehead City, N. C.
3	223804		Ol. s.	Southport	73	51	103.0	16.0	6.9	1924	do.
4	209780		Ol. s.	South Shore	65	55	61.2	14.8	6.6	1912	Maintowoc, Wis.
5	222067		Ol. s.	South Shore	119	67	62.1	24.5	6.9	1923	Alameda, Calif.
6	224665		Ol. s.	South Shore II	165	94	90.5	32.5	7.1	1925	do.
7	223000		Ga. s.	South Side	42	35	61.8	25.2	4.1	1923	Greenport, N. Y.
8	208219		Ga. s.	Southern	18	12	40.6	12.8	4.4	1910	Seattle, Wash.
9	220812		Ga. s.	Southern Cross	8	6	34.0	10.3	4.4	1920	Stanwood, Wash.
10	224302		Ga. s.	Sovereign	13	11	42.8	10.3	4.6	1909	Toms River, N. J.
11	221977		Ga. s.	Spare Time	34	23	53.2	14.3	6.2	1921	City Island, N. Y.
12	227254		Ga. s.	Sparetime	21	14	49.9	13.0	4.9	1916	Norfolk, Va.
13	116113		Ga. s.	Sparkle	11	10	36.7	13.0	4.0	1886	Pleasant Plains, N. Y.
14	224125		Ga. s.	Sparrow	7	6	34.2	9.5	2.6	1923	Chauvin, La.
15	214944		Ol. s.	Sparrow III	25	17	52.5	13.3	15.8	1917	Rock Hall, Md.
16	215351		Ol. s.	Spartan	18	12	49.5	12.2	4.5	1917	Los Angeles, Calif.
17	218110		Ga. s.	Spartan	11	9	42.2	9.0	3.7	1903	New York, N. Y.
18	225077		Ga. s.	Spav	11	9	28.3	7.2	3.1	1925	Kansas City, Mo.
19	226182		Ga. s.	Special	11	6	40.2	10.5	3.3	1923	Plaquemine, La.
20	205190		Ol. s.	Speeder	43	29	79.0	12.5	4.5	1908	Seattle, Wash.
21	207923		Ga. s.	Speedway	15	10	59.8	10.4	3.8	1910	Oriole, Md.
22	210996		Ga. s.	Spencer	61	48	64.5	16.0	7.1	1913	Seattle, Wash.
23	205865		Ga. s.	Spencer D. Fletcher	10	7	46.0	15.0	3.5	1908	Leemont, Va.
24	225470		Ol. s.	SPENTONUSH No. 1	87	77	73.4	18.0	7.6	1903	New York, N. Y.
25	205264		Ga. s.	Spider	8	5	34.0	8.2	3.2	1908	Anacortes, Wash.
26	210580		Ga. s.	Spider	7	5	30.6	10.8	2.8	1912	Iglutak, Alaska
27	221747		Ga. s.	Spider	7	5	31.9	9.5	3.6	1916	Belmar, N. J.
28	222925		Ga. s.	Spindrift	11	7	37.7	9.2	5.3	1903	Albany, N. Y.
29	117129		Ga. s.	Spokane	18	12	50.0	10.0	4.0	1902	Sidney, Wash.
30	225824		Ga. s.	Spokane	36	29	64.9	20.5	3.2	1926	Plymouth, Wash.
31	209398		Ga. s.	Sport	9	8	29.2	8.6	3.6	1904	Maintowoc, Wis.
32	213201		Ga. s.	Sport	6	6	25.9	8.2	3.1	1913	Green Bay, Wis.
33	211912		Ga. s.	Sportsman	45	30	59.9	10.8	6.8	1914	Marco, Fla.
34	216705		Ga. w.	Spot	7	7	34.0	9.0	2.5	1914	Louisville, Ky.
35	116626		Ga. s.	Spray	9	9	27.0	13.4	4.0	1894	East Greenwich, R. I.
36	117169		Ga. s.	Spray	15	12	46.7	12.2	4.1	1902	Fall River, Mass.
37	201123		Ga. s.	Spray	13	9	50.0	9.7	3.6	1904	Sulzer, Alaska
38	205688		Ga. s.	Spray	7	7	37.8	9.2	2.7	1908	Atlantic, N. C.
39	207021		Ga. s.	Spray	15	10	43.5	12.5	4.1	1909	McClellanville, S. C.
40	209151		Ga. s.	Spray	7	5	28.0	8.9	3.9	1910	Traverse City, Mich.
41	210532		Ga. s.	Spray	6	5	26.2	7.8	3.0	1910	Maintowoc, Wis.
42	214592		Ga. s.	Spray	14	11	47.2	12.0	3.5	1914	St. Andrews, Fla.
43	215259		Ga. s.	Spray	39	20	49.0	15.6	7.9	1917	Toledo, Oreg.
44	222801		Ga. s.	Spray	7	5	26.0	12.4	3.9		Unknown
45	224707		Ga. s.	Spray VI	13	9	49.6	10.5	4.6	1925	Clayton, N. Y.
46	226188		Ol. s.	Spring	23	11	47.9	13.2	5.6	1927	Oakland, Calif.
47	225386		Ga. s.	Spring	10	6	33.8	9.9	5.2	1926	Houghton, Wash.
48	225130		Ga. s.	Springer	8	5	34.2	9.3	4.1	1925	Quillcene, Wash.
49	225417		Ol. s.	Springtime	23	9	45.8	12.8	6.2	1926	Los Angeles, Calif.
50	110765		Ga. s.	Springwell	8	7	29.0	12.5	3.9	1807	Key West, Fla.
51	210654		Ga. s.	Spy	9	8	32.3	12.4	5.3	1892	Harrison, N. J.
52	117181		Ol. s.	Squanto	133	81	105.0	24.6	10.8	1901	Essex, Mass.
53	211265		Ga. s.	Squatter	15	14	37.2	10.2	3.9	1913	Marquette, Wis.
54	226999		Ga. s.	Squeedunk	8	5	33.0	9.0	4.1	1927	Gig Harbor, Wash.
55	226800		Ga. s.	Squid	36	15	53.0	14.0	4.5	1926	Charleston, W. Va.
56	221105		Ga. w.	Squire Bill	19	19	51.5	12.0	2.8	1921	Livermore, Ky.
57	117694		Ol. s.	Squirrel	14	10	56.0	15.0	4.0	1901	Pocomoko City, Md.
58	220372		Ga. s.	Stafford I	7	6	26.4	9.4	3.9	1920	Seattle, Wash.
59	214906		Ga. s.	Stamsund	22	14	44.5	12.4	6.0	1917	Tacoma, Wash.
60	116943		Ga. s.	Standard	17	14	42.5	14.7	3.9	1900	Key West, Fla.
61	117135		Ga. s.	Standard	31	21	54.3	15.7	4.6	1902	Patchogue, N. Y.
62	203230		Ga. s.	Standard	14	9	46.1	10.6	4.2	1906	Galveston, Tex.
63	204773		Ga. s.	Standard	14	10	41.0	12.5	4.3	1907	Dockett, Wash.
64	205372		Ga. s.	Standard	12	8	35.5	11.8	4.4	1908	Hoquiam, Wash.
65	206397		Ga. s.	Standard	12	12	42.9	12.2	3.8	1909	Highlands, N. J.
66	208188		Ga. s.	Standard	17	11	45.0	11.6	4.5	1911	Wrangell, Alaska
67	208668		Ga. s.	Standard	15	12	51.2	9.8	3.9	1911	Marshfield, Oreg.
68	210721		Ga. s.	Standard	24	16	47.5	13.9	5.3	1912	Catano, P. R.
69	212760		Ga. s.	Standard	10	6	36.0	10.7	4.0	1914	Camden, N. J.

¹ Formerly ga. s. Ora Endress.

² Formerly ga. s. Clrkvenica.

³ Formerly ^a ga. s. Olga D.
^b Mexican ga. s. Maria E.
^c ga. s. Jodie M.

Line No.	Service	Crew	Horse-power	Name of owner	Home port	Address of owner
1	Fsh.	5	50	Pacific American Fisheries (Me.)	Ketchikan, Alaska	
2	Frt.	15	109	Carterot Fish & Oil Co. (N. C.)	Beaufort, N. C.	Morehead City, N. C.
3	Fsh.	20	100	Southport Fish Scrap & Oil Co.	Wilmington, N. C.	Southport, N. C.
4	Frt.	4	b 75	W. J. Lawrie	Milwaukee, Wis.	388 Beulah Avenue.
5	Frt.	1	90	South Shore Port Co. (Calif.)	San Francisco, Calif.	Sunnyvale, Calif.
6	Frt.	12	b 180	do.	do.	Mountain View, Calif.
7	Fer.	2	35	C. Y. Clark	New York, N. Y.	Shelter Island, N. Y.
8	Fsh.	6	20	Alaska Pacific Salmon Corporation (Del.)	Ketchikan, Alaska	
9	Fsh.	1	15	R. C. Mason	Seattle, Wash.	Everett, Wash.
10	Fsh.	1	24	Samuel L. Jeffries	Philadelphia, Pa.	Atlantic City, N. J.
11	Pas.	3	48	Julius T. Phillipson	New York, N. Y.	City Island, N. Y.
12	Pas.	4	50	Frank Bergdoll	do.	218 Main Street, New Rochelle, N. Y.
13	Oys.	2	25	Ernest E. Ball	New Haven, Conn.	89 Front Street.
14	Fsh.	2	14	Trasinon Pelegrin	New Orleans, La.	Chauvin, La.
15	Tow.	2	60	J. H. Kramer	Elizabeth City, N. C.	West Main Street.
16	Fsh.	1	b 45	Leo O'Brien	Los Angeles, Calif.	923 Ridgeway Place.
17	Pas.	1	24	Joseph Thum	New York, N. Y.	Whitestone, N. Y.
18	Msc.	2	23	H. J. Massman	Kansas City, Mo.	3663 Madison Avenue.
19	Tow.	2	40	C. T. Tuller	New Orleans, La.	Plaquemine, La.
20	Pas.	3	90	Kitsap County Transportation Co. (Wash.)	Seattle, Wash.	Grand Trunk Dock.
21	Frt.	3	30	Red "C" Oil Manufacturing Co. (Md.)	Baltimore, Md.	410 Keyser Building.
22	Fsh.	6	75	Booth Fisheries Co. (Del.)	Seattle, Wash.	Pier 11B, foot Wall Street.
23	Msc.	1	25	W. W. Marshall	Reedville, Va.	Morattico, Va.
24	Frt.	4	150	Spontombush Fuel Transport Service (Inc.) (N. Y.)	New York, N. Y.	33 West Forty-second Street.
25	Fsh.	1	10	Bert Jones	Port Townsend, Wash.	Anacortes, Wash.
26	Frt.	1	5	John Olson	Nome, Alaska	Haycock, Alaska
27	Pas.	1	28	John Schablie	Newark, N. J.	Springfield Avenue, Vaux Hall, N. J.
28	Msc.	1	30	James D. Costello	New York, N. Y.	Jersey City, N. J.
29	Fsh.	2	60	Pacific American Fisheries (Me.)	Seattle, Wash.	Bellingham, Wash.
30	Fer.	1	25	W. H. Switzler	Portland, Ore.	Plymouth, Wash.
31	Fsh.	1	15	Clarence Zang	Chicago, Ill.	Box 12, Michigan City, Ind.
32	Fsh.	3	10	Albert H. Leidel	Milwaukee, Wis.	Green Bay, Wis.
33	Pas.	2	43	Roscoe Luke	Apalachicola, Fla.	Thomasville, Ga.
34	Tow.	2	15	Walter Sams	Louisville, Ky.	1600 River Road.
35	Frt.	2	8	Adelbert L. Northup	Newport, R. I.	Narragansett Pier.
36	Fsh.	1	25	Enas Bonus	Newport, R. I.	4 Gladding Court.
37	Tow.	1	28	Amelia Hamilton	Ketchikan, Alaska	
38	Tow.	1	24	S. D. Jones	New Bern, N. C.	R. F. D. 3, Dover, N. C.
39	Tow.	2	20	Brown-Ingram Lumber Co. (Penn.)	Georgetown, S. C.	Poston, S. C.
40	Pas.	1	15	Arthur A. Spoor	Grand Haven, Mich.	Muskegon, Mich.
41	Fsh.	2	b 14	Albin Peterson	Milwaukee, Wis.	221 Starkweather Street, Marinette, Wis.
42	Pas.	1	40	Ed. W. Caulfield	Tampa, Fla.	St. Petersburg, Fla.
43	Fsh.	5	50	Nordby Supply Co. (Wash.)	Seattle, Wash.	1300 Western Avenue.
44	Msc.	1	8	William F. Hejner	New York, N. Y.	Oyster Bay, N. Y.
45	Pas.	1	24	Yacht Edith Line (N. Y.)	Cape Vincent, N. Y.	Clayton, N. Y.
46	Fsh.	1	b 75	Red Salmon Canning Co. (Calif.)	San Francisco, Calif.	2 Pine Street.
47	Pas.	1	20	J. A. Taylor	Seattle, Wash.	Quilcene, Wash.
48	Fsh.	2	8	John Green	do.	Everett, Wash.
49	Fsh.	6	50	W. L. Shepherd	Los Angeles, Calif.	225 1/2 Eighth Street, San Pedro, Calif.
50	Tow.	2	30	M. F. Comer	Miami, Fla.	Box 31.
51	Pas.	1	12	Honry H. Obner	Newark, N. J.	55 Fabyan Place.
52	Fsh.	18	105	Ray Adams	Gloucester, Mass.	31 Parke Avenue, Malden, Mass.
53	Fsh.	3	12	Frank F. Seidl	Milwaukee, Wis.	Menominee, Mich.
54	Fsh.	1	25	A. J. Berven	Tacoma, Wash.	869 South Fifty-first Street.
55	Tow.	1	b 100	Walton Venable	Pittsburgh, Pa.	240 Capitol Street, Charleston, W. Va.
56	Tow.	3	15	High View Mining Co. (Ky.)	Louisville, Ky.	Prentiss, Ky.
57	Oys.	3	60	M. C. Armstrong	Newport News, Va.	Hampton, Va.
58	Frt.	1	7	Miners & Merchants Bank of Alaska	Nome, Alaska	
59	Msc.	2	40	Olaf Hanseth	Petersburg, Alaska	
60	Frt.	8	36	Thompson Fish Co. (Fla.)	Key West, Fla.	Foot Margaret Street.
61	Frt.	2	100	Wyle Lighterage Corporation (Del.)	New York, N. Y.	Fort Hamilton, N. Y.
62	Pas.	1	30	Albert Bailey	Houston, Tex.	4923 McKinney Street.
63	Fsh.	6	30	Peter C. Olsen	Seattle, Wash.	Box 61, Port Madison, Wash.
64	Msc.	1	30	G. R. Armstrong	do.	Willapa, Wash.
65	Frt.	2	18	Charles P. Irwin	Perth Amboy, N. J.	Red Bank, N. J.
66	Fsh.	4	35	Emil Meldahl	Wrangell, Alaska	
67	Pas.	1	50	Raymond Leadton	Newport, Ore.	General delivery.
68	Tow.	3	40	Bonitez Sugar Co. (P. R.)	San Juan, P. R.	Vieques Island, P. R.
69	Frt.	1	37	United States Shipping Board	Norfolk, Va.	

* Formerly ga. y. Irvin D. Baxter.

• Formerly ga. y. Irvin D. Baxter.

• Formerly U. S. Engineer Corps st. s. Pontonier.

† Formerly ga. s. Islander II.

‡ Formerly (a) Schooner Squanto.

‡ Formerly (b) British ga. s. Squanto.

Line No.	Official No.	Signal letters	Rig	Name of vessel	Tonnage		Register dimensions			When built	Where built
					Gross	Net	Length	Breadth	Depth		
1	217385		Ol. s.	Standart.....	44	30	59.1	15.4	6.8	1918	Tacoma, Wash.....
2	224308		Ga. s.	Standard.....	47	32	61.7	18.8	5.7	1924	S. Jacksonville, Fla..
3	226037		Ga. s.	Standard.....	9	6	35.2	10.3	4.0	1927	Hoquiam, Wash.....
4	227005		Ga. w.	STANDARD.....	51	44	70.6	18.0	3.5	1923	Point Pleasant, W. Va.
5	222709	MFBN	El. s.	STANDARD SERVICE.....	1,271	765	210.9	40.1	10.1	1923	San Francisco, Calif..
6	227521		Ol. s.	Standford.....	59	40	63.4	16.8	8.3	1923	Tacoma, Wash.....
7	18348		Ga. s.	Stanhope.....	14	10	43.9	14.8	4.5	1885	Bristol, R. I.....
8	207557		Ga. s.	Stanley.....	15	10	40.0	12.0	4.0	1910	Crittenden, Va.....
9	211351		Ga. s.	Stanley.....	22	15	40.0	12.5	4.4	1913	Seattle, Wash.....
10	212885		Ga. s.	Stanley.....	14	7	43.8	10.7	4.3	1914	Two Harbors, Minn..
11	213006		Ga. s.	Stanley.....	23	15	43.5	12.5	5.2	1915	Tacoma, Wash.....
12	220964		Ga. s.	Stanley.....	13	11	39.7	12.0	5.4	1920	Westerly, R. I.....
13	225407		Ga. s.	Stanley.....	13	9	37.7	13.0	4.4	1923	Wilmington, N. C.
14	213300		Ga. s.	Stanley, Jr.....	15	11	36.3	11.2	4.4	1915	Seattle, Wash.....
15	222430		Ol. s.	Stanley B.....	25	22	65.0	17.8	2.9	1922	Swanton, Vt.....
16	210189		Ga. s.	Stanley H.....	12	11	28.8	7.2	4.2	1907	Clayton, N. Y.....
17	213304		Ga. s.	Stanley.....	9	6	56.8	13.5	2.6	1915	Galveston, Tex.....
18	110591		Ga. s.	Stanton.....	27	24	52.4	18.4	4.9	1893	Bridgeton, N. J.....
19	221464		Ga. w.	Stanton.....	7	7	49.9	11.1	1.7	1921	Stanton, N. Dak.....
20	116804		Ga. s.	Star.....	13	11	33.8	17.8	4.1	1898	Shipyard, Ga.....
21	206127		Ol. s.	Star.....	12	8	40.2	9.2	3.6	1909	Prosper, Oreg.....
22	209558		Ol. s.	Star.....	14	9	53.6	12.4	3.5	1912	Astoria, Oreg.....
23	211450		Ga. s.	Star.....	12	10	40.6	11.0	3.6	1913	Brooklyn, N. Y.....
24	212335		Ga. s.	Star.....	43	35	64.3	16.0	7.0	1914	Pascagoula, Miss.....
25	213883		Ga. s.	Star.....	15	12	37.8	11.0	5.2	1916	Seattle, Wash.....
26	220063		Ol. s.	Star.....	52	28	68.3	17.2	7.1	1920	Los Angeles, Calif..
27	220384		Ga. s.	Star.....	42	29	50.4	15.6	7.0	1920	Gig Harbor, Wash.....
28	221197		Ga. s.	Star.....	11	7	35.0	10.3	4.6	1921	Tacoma, Wash.....
29	223559		Ga. w.	Star.....	12	12	45.6	10.1	2.2	1916	Newport, Ohio.....
30	224581		Ga. s.	Star.....	11	11	31.6	9.4	1.5	1917	Cincinnati, Ohio.....
31	227425		Ga. s.	Star.....	14	10	49.8	13.1	4.6	1918	Brooklyn, N. Y.....
32	214763		Ga. s.	Star of Heaven.....	30	20	52.1	14.4	6.0	1917	Tacoma, Wash.....
33	222282		Ga. s.	Star of the Bay.....	15	10	49.6	10.8	6.1	1910	Norfolk, Va.....
34	213898		Ga. s.	Starcol.....	30	20	52.2	14.1	6.3	1916	Tacoma, Wash.....
35	206299		Ga. s.	Starigrad.....	12	11	34.5	11.6	4.7	1909	do.....
36	116645		Ol. s.	Starlight.....	18	7	42.2	13.5	5.3	1894	California City, Calif.
37	218680		Ga. s.	Starlight.....	45	35	55.0	15.4	6.8	1919	Tacoma, Wash.....
38	227018		Ga. s.	Starlight.....	14	11	39.2	10.9	4.3	1927	Sitka, Alaska.....
39	211511		Ol. s.	Starling.....	25	17	56.9	13.2	5.4	1913	Seattle, Wash.....
40	216936		Ol. s.	Starling.....	44	29	58.6	15.4	6.9	1918	Tacoma, Wash.....
41	225630		Ga. s.	Starling.....	9	6	33.4	9.6	3.2	1923	Chassell, Mich.....
42	227665		Ga. s.	Star Lite.....	8	5	33.7	9.4	5.1	1928	Gig Harbor, Wash.....
43	224317		Ga. s.	Star.....	12	9	39.8	11.0	4.1	1913	Philadelphia, Pa.....
44	116995		Ga. s.	Starle.....	18	11	43.8	13.3	5.7	1900	East Machias, Mo.....
45	224247		Ga. s.	Steady.....	18	12	42.6	10.2	4.1	-----	Unknown.....
46	225935	MGFP	Ol. s.	STEEL CHEMIST.....	1,694	974	250.3	43.9	17.2	1926	Kearny, N. J.....
47	225508	MGBV	El. s.	STEEL ELECTRICIAN.....	1,694	974	250.3	43.9	17.2	1926	do.....
48	116836		Ga. s.	Steelhead.....	35	24	56.1	14.8	6.9	1898	Fairhaven, Wash.....
49	116614		Ga. s.	Steelman R. Lee, jr.....	16	7	46.0	16.2	4.2	1894	Dorchester, N. J.....
50	222092	MFCT	Ol. s.	STEELMOTOR.....	1,695	973	250.3	42.9	17.2	1923	Kearny, N. J.....
51	223082	MFD'T	Ol. s.	STELVENDOR.....	1,695	973	250.2	42.9	17.2	1923	do.....
52	115788		Ga. s.	Stella.....	11	8	37.4	13.3	3.7	1881	Patchogue, N. Y.....
53	228189		Ga. s.	Stella.....	12	10	38.6	12.1	4.5	1929	Leesburg, N. J.....
54	228635		Ol. s.	Stella.....	24	16	41.7	13.0	7.8	1929	Fairhaven, Miss.....
55	227093		Ga. s.	Stella B.....	9	6	32.7	9.5	4.3	1927	Cape May, N. J.....
56	221902		Ga. s.	Stella E.....	18	15	48.5	9.5	5.3	1905	Mare Island, Calif..
57	218844		Ga. s.	Stella P.....	9	7	36.8	13.0	2.9	1908	Cut Off, La.....
58	116802		Ga. s.	Stella Adkins.....	11	10	38.0	14.0	2.8	1898	Galveston, Tex.....
59	117180		Ga. s.	Stella Allen.....	14	11	44.0	12.4	2.5	1902	Morehead City, N. C.
60	227692		Ol. s.	Stella Di Genova.....	178	97	69.0	24.0	10.0	1928	San Diego, Calif.....
61	218828		Ga. s.	Stella Maris.....	10	8	36.9	11.2	4.7	1912	Elizabeth, N. J.....
62	116241		Ga. s.	Stephen Lark.....	14	10	57.6	16.6	4.6	1888	Tilghmans Island, Md.
63	96672		Ga. s.	Sterling.....	13	7	43.2	15.6	4.6	1903	Tottenville, N. Y.....
64	116659		Ga. s.	Sterling.....	11	10	45.8	14.0	3.9	1895	Double Bayou, Tex...
65	203712		Ga. s.	Sterling.....	13	7	45.0	11.2	3.7	1906	Morehead City, N. C.
66	206422		Ga. s.	Sterling.....	8	5	36.1	9.2	3.4	1909	Clinton, Wash.....
67	222579		Ol. s.	Sterling.....	110	75	80.0	20.1	10.3	1919	Charleston, S. C.....
68	225333		Ga. s.	Sterling.....	20	11	54.7	13.9	4.7	1926	Peary, Va.....

1 Formerly ga. s. North Star.
 1 Formerly U. S. N. hull No. 5048.

1 Formerly U. S. Navy ga. s. 991.
 1 Formerly U. S. Navy ga. s. 3689.

Line No.	Service	Crew	Horse-power	Name of owner	Home port	Address of owner
1	Fsh.	8	b 85	Klemento Zar.....	Los Angeles, Calif.....	353 Seventeenth Street, San Pedro, Calif.
2	Tnk.	2	120	Standard Oil Co. (Ky.).....	Louisville, Ky.....	426 West Bloom Street.
3	Fsh.	1	b 20	John Berg.....	Seattle, Wash.....	Hoquiam, Wash.
4	Tow.	1	60	Standard Oil Co. (Ohio).....	Cincinnati, Ohio.....	Columbus, Ohio.
5	Tnk.	17	600	Standard Oil Co. of California (Del.).....	San Francisco, Calif.....	225 Bush Street.
6	Fsh.	8	100	Peto Jugovich.....	Tacoma, Wash.....	2205 North Twenty-ninth Street.
7	Frt.	3	27	Frederick A. Grupe.....	New York, N. Y.....	Grantwood, N. J.
8	Frt.	1	50	J. Q. Adams, Jr.....	Norfolk, Va.....	Crittenden, Va.
9	Fsh.	6	20	Wm. Wetleson.....	Ketchikan, Alaska.....	
10	Frt.	2	20	John E. Johnson.....	Duluth, Minn.....	Care Johnson Bros. & Co., Two Harbors, Minn.
11	Frt.	7	25	Joseph Johnson.....	Tacoma, Wash.....	925 North Alder Street.
12	Fsh.	2	22	Nelson E. Stinson.....	Newport, R. I.....	New Shoreham, R. I.
13	Fsh.	4	40	Arent Olsen.....	Perth Amboy, N. J.....	Seabright, N. J.
14	Fsh.	4	20	Axel Holmberg.....	Astoria, Oreg.....	256 Cambridge Avenue.
15	Pas.	3	84	Edward Polssant.....	Burlington, Vt.....	East Alburgh, Vt.
16	Pas.	2	20	Chas. Benson.....	Capo Vincent, N. Y.....	Grindstone Island, N. Y.
17	Pas.	1	70	J. E. Peterson.....	Galveston, Tex.....	3410 Avenue Q.
18	Oys.	0	36	James D. Cobb.....	Philadelphia, Pa.....	Port Norris, N. J.
19	Frt.	1	35	W. V. Jacobson.....	Pembina, N. Dak.....	Stanton, N. Dak.
20	Pas.	2	25	Stevens Line Co. (S. C.).....	Charleston, S. C.....	Yonges Island, S. C.
21	Tow.	1	30	Rosa Ashton.....	Marshfield, Oreg.....	Coquille, Oreg.
22	Tow.	2	75	Anchor Tug Boat Co. (Oreg.).....	Astoria, Oreg.....	Mayer Building, Portland, Oreg.
23	Cod.	3	40	Stephen E. Flood.....	Boston, Mass.....	Jamaica Plains, Mass.
24	Fsh.	7	30	Hibbs Fish Co. (Fla.).....	Tampa, Fla.....	St. Petersburg, Fla.
25	Fsh.	4	16	Loui Martens.....	Petersburg, Alaska.....	
26	Fsh.	5	100	Union Oil Co. (Calif.).....	Los Angeles, Calif.....	Union Oil Building.
27	Fsh.	9	50	Mate Bakovic.....	Tacoma, Wash.....	Gig Harbor, Wash.
28	Fsh.	2	16	Axel Jarvi.....	Seattle, Wash.....	2022 Fourteenth Avenue.
29	Frt.	2	25	Charles Cook.....	Cincinnati, Ohio.....	Clarington, Ohio.
30	Tow.	1	23	Orvill Butts.....	Louisville, Ky.....	3422 Water Street.
31	Pas.	2	60	Joseph Martinek.....	New York, N. Y.....	424 East Seventy-sixth Street.
32	Fsh.	7	40	Theodore Arklis.....	Seattle, Wash.....	3432 Sixteenth Avenue West.
33	Pas.	1	36	John F. Santos.....	Fall River, Mass.....	113 Middle Street.
34	Fsh.	2	50	Starr Collinson Packing Co. (Oreg.).....	Portland, Oreg.....	Lewis Building.
35	Fsh.	6	16	P. A. Brockman.....	Tacoma, Wash.....	Richmond Beach, Wash.
36	Tow.	1	b 50	Rhodes-Jameson & Co. (Calif.).....	San Francisco, Calif.....	401 Water Street, Oakland, Calif.
37	Fsh.	3	60	Sebastian Stuart Fish Co. (Wash.).....	Seattle, Wash.....	Spokane Street Dock.
38	Fsh.	1	18	Peter John.....	Sitka, Alaska.....	
39	Tow.	2	100	N. L. Johnson.....	Seattle, Wash.....	3454 Fifty-fourth Avenue NW.
40	Fsh.	2	75	Alltak Fish Co. (Wash.).....	Seward, Alaska.....	Alltak, Alaska (post office Kodiak, Alaska).
41	Fsh.	3	18	Formala Brothers.....	Marquette, Mich.....	Chassell, Mich.
42	Fsh.	1	16	Peril Straits Packing Co. (Wash.).....	Ketchikan, Alaska.....	
43	Fsh.	1	60	Royal Tilford.....	New York, N. Y.....	132 Willow Avenue, Hoboken, N. J.
44	Frt.	2	24	Thomas W. Cook.....	Eastport, Me.....	Lubec, Me.
45	Fsh.	2	35	Viola Angler.....	New Orleans, La.....	Franklin, La.
46	Frt.	22	b 950	United States Steel Products Co. (N. J.).....	New York, N. Y.....	30 Church Street.
47	Frt.	15	s 750	do.....	do.....	Do.
48	Tow.	4	100	Pioneer Towing Co. (Wash.).....	Seattle, Wash.....	841 Railroad Avenue South.
49	Oys.	6	25	Samuel Fox.....	Wilmington, Del.....	Leipsic, Del.
50	Frt.	19	b 750	United States Steel Products Co. (N. J.).....	New York, N. Y.....	30 Church Street.
51	Frt.	21	750	do.....	do.....	Do.
52	Fsh.	3	24	Severin E. Johnson.....	Philadelphia, Pa.....	North Wildwood, N. J.
53	Fsh.	1	b 40	Clifford May.....	Philadelphia, Pa.....	Fortescue, N. J.
54	Fsh.	2	60	W. W. Howland.....	New Bedford, Mass.....	Westport, Mass.
55	Pas.	1	18	Charles S. Briant.....	Philadelphia, Pa.....	212 Congress Street, Cape May, N. J.
56	Fsh.	1	30	E. J. Coen.....	do.....	Camden, N. J.
57	Oys.	3	12	Victor S. Pitre.....	New Orleans, La.....	Cut Off, La.
58	Msc.	1	10	J. D. Bertrand.....	Lake Charles, La.....	Grand Chenier, La.
59	Msc.	10	20	Oliver Chadwick.....	Beaufort, N. C.....	Gloucester, N. C.
60	Fsh.	10	b 300	Fred Canepa.....	San Diego, Calif.....	1648 Kettner Boulevard.
61	Mso	1	20	D. J. Gongal.....	New York, N. Y.....	New Brighton, N. Y.
62	Frt.	1	30	James L. Wake.....	Newport News, Va.....	Wake, Va.
63	Oys.	3	b 38	Herbert I. Brown.....	New Haven, Conn.....	East Haven, Conn.
64	Frt.	2	24	Howard Stapp.....	Galveston, Tex.....	Palacios, Tex.
65	Tow.	1	36	C. H. Sterling.....	Washington, N. C.....	110 East Water Street.
66	Msc.	1	24	Frank O. Ryder.....	Tacoma, Wash.....	3640 South E Street
67	Tow.	10	250	Marine Transit Corporation (N. Y.).....	New York, N. Y.....	17 Battery Place.
68	Fsh.	7	35	J. A. Sterling.....	Newport News, Va.....	Naxera, Va.

* Formerly U. S. Navy ga. s. 690.
 • Formerly ga. s. H. C. Ellis.

7 Formerly {a U. S. Navy ol. s. No. 46.
 {b Ol. s. Harbor Tug No. 46.

Line No.	Official No.	Signal letters	Rlg	Name of vessel	Tonnage		Register dimensions			When built	Where built
					Gross	Net	Length	Breadth	Depth		
1	228004		Ga. s.	Sterling	32	22	55.2	17.1	5.1	1928	Ruark, Va.
2	228308		Ol. s.	Sterling	69	47	70.3	18.6	8.4	1929	Seattle, Wash.
3	212802		Ga. s.	Sterling Brothers	9	6	42.0	10.8	3.9	1914	Crisfield, Md.
4	201460		Ga. s.	Sterling Sisters	23	15	61.0	16.2	4.6	1904	Seldan, Va.
5	221084		Ol. s.	Steve V.	16	12	45.5	14.4	3.9	1920	Buffalo, N. Y.
6	219738		Ga. s.	Steve Z.	9	6	37.8	12.3	2.9	1907	Empire, La.
7	217323		Ga. s.	Stevadora	10	0	37.5	11.5	3.5	1911	Chincoteague Island, Va.
8	227907		Ol. w.	Steve Rogers	135	70	80.3	18.0	4.0	1923	Kansas City, Kans.
9	222783		Ga. s.	Stewart Brothers	24	10	54.2	14.0	5.0	1923	Amburg, Va.
10	209440		Ga. w.	Stewart-Peck	54	54	78.4	18.0	4.3	1911	Kansas City, Kans.
11	207460	LBMN	Ol. s.	Stiletto	136	91	105.7	24.8	11.7	1910	Gloucester, Mass.
12	212265		Ga. s.	Stimson	27	18	49.1	13.4	5.3	1914	Seattle, Wash.
13	215194		Ga. s.	Stockton	14	9	54.0	11.8	3.7	1917	Stockton, Calif.
14	220567		El. s.	Stockton	2,467	1,603	242.5	46.2	17.3	1927	San Francisco, Calif.
15	202629		Ga. s.	Stone 3	14	10	50.0	13.4	3.9	1905	Southport, N. C.
16	212999		Ga. s.	Stone 4	12	8	40.4	12.6	3.6	1915	do.
17	106782		Ga. s.	Stone 6	71	47	84.3	20.5	6.3	1890	Newark, N. J.
18	218845		Ga. s.	Stonewall Jackson	9	7	41.3	10.5	2.2	1912	Cut Off, La.
19	203081		Ga. s.	Stono	10	7	34.6	12.8	4.5	1906	Mount Pleasant, S. C.
20	208561		Ga. s.	Stork	17	12	44.6	13.2	5.0	1911	Port Blakely, Wash.
21	220522		Ga. s.	Stormbird	9	6	42.0	10.5	4.7	1908	Morris Heights, N. Y.
22	219087		Ga. s.	Storm King	72	55	78.8	20.5	6.3	1919	Morehead City, N. C.
23	223704		Ga. s.	Storm King	10	8	35.8	11.0	3.9	1921	Fairton, N. J.
24	206097		Ga. w.	Stover	35	27	57.0	16.0	3.0	1908	Berwick, La.
25	212262		Ga. w.	Stover	32	20	72.5	18.2	2.9	1914	Allemands, La.
26	117263		Ga. s.	Stranger	52	26	73.6	19.4	9.0	1903	Essex, Mass.
27	201349		Ga. s.	Stranger	40	33	62.4	20.0	5.5	1904	Tottenville, N. Y.
28	203641		Ga. s.	Stranger	14	10	44.6	13.7	4.0	1906	New Haven, Conn.
29	227473		Ol. s.	Stranger	13	9	37.8	10.8	5.0	1928	Everett, Wash.
30	203558		Ga. s.	Stroller	12	11	38.0	14.0	3.0	1906	Patchogue, N. Y.
31	221445		Ga. s.	Stroller	7	5	33.4	10.7	4.5		Unknown
32	224612		Ga. s.	Stroller II	8	5	48.4	11.8	1.0	1925	North Tonawanda, N. Y.
33	228544		Ga. s.	Stroller III	15	14	48.2	12.1	4.5	1929	Summerville, N. Y.
34	220182		Ga. s.	Strong Heart II	10	9	32.5	12.2	3.5	1902	Highland Heights, N. J.
35	218226		Ga. s.	Struggle	13	9	42.9	13.6	3.4	1919	Wisnasset, Me.
36	223511		Ol. s.	Studwell	15	10	39.2	13.2	5.0	1923	Solomons, Md.
37	214342		Ga. w.	Sturdy	15	14	30.2	8.1	2.5	1914	St. Louis, Mo.
38	213533		Ga. s.	Sturges	11	9	38.3	11.4	4.7	1915	San Diego, Calif.
39	203574		Ga. s.	Success	13	9	48.0	8.8	3.0	1906	Bay Center, Wash.
40	216034		Ga. s.	Success	18	14	40.0	13.4	4.6	1917	Apalachicola, Fla.
41	215080		Ol. s.	Success	11	7	39.7	11.3	3.8	1916	Alameda, Calif.
42	224550		Ga. s.	Success	7	6	32.1	10.2	3.5	1925	Beachhaven, N. J.
43	220080		Ga. s.	Success	8	6	29.9	10.3	3.5	1913	Doyhof, Alaska
44	227106		Ga. s.	Success	29	13	61.1	12.9	4.8	1918	Battery Park, Va.
45	227480		Ol. s.	Success	57	30	62.1	16.7	8.3	1928	Tacoma, Wash.
46	228226		Ga. w.	Success	29	11	60.0	12.0	1.8	1929	Sewickley, Pa.
47	228286		Ga. s.	Success	12	8	36.8	10.3	5.0	1929	Mts Mats, Wash.
48	214105		Ga. s.	Sucoso	11	7	37.6	12.4	4.8	1916	San Diego, Calif.
49	206708		Ga. s.	Sudan	15	10	50.1	13.5	5.3	1908	San Francisco, Calif.
50	225593		Ga. s.	Sudan	15	13	40.0	9.8	4.4	1926	Seattle, Wash.
51	209028		Ga. s.	Sue	9	7	40.0	8.6	5.0	1911	Irvington, Va.
52	225757		Ga. w.	Sue	24	7	45.8	12.3	2.7	1926	Pearl, Ill.
53	220581		Ga. s.	Sue	6	5	32.6	9.5	3.5	1927	Bowers, Del.
54	222907		Ga. s.	Sue Constance	18	9	44.9	12.9	5.3	1923	Reedville, Va.
55	225110		Ol. s.	Sue Lawson	30	14	57.6	16.8	6.2	1926	West Norfolk, Va.
56	219970		Ga. s.	Suemez	26	15	41.7	13.6	6.5	1920	Tacoma, Wash.
57	117192		Ol. s.	Suisun City	142	73	84.5	23.5	6.5	1902	San Francisco, Calif.
58	208147		Ga. s.	Sultsme	46	31	55.9	15.3	4.9	1911	Fort Myers, Fla.
59	220195		Ol. s.	Sultan	15	10	38.2	10.9	6.1	1926	Seattle, Wash.
60	226587		Ol. s.	Summit	32	21	51.4	14.5	6.7	1927	Poulsbo, Wash.
61	203476		Ga. s.	Sumner	11	8	46.7	10.0	4.1	1906	Everett, Wash.
62	209542		Ga. s.	Sumner	50	34	61.4	18.0	7.8	1912	Seattle, Wash.
63	208871		Ga. s.	Sun	18	12	41.5	12.5	4.3	1911	Tacoma, Wash.
64	227816	MGWH	Ol. s.	SUN	0,002	5,472	480.6	66.0	36.8	1928	Chester, Pa.
65	216708		Ga. s.	Sunapee	51	18	74.5	18.9	8.0	1918	East Boothbay, Me.
66	116730		Ga. s.	Sunbeam	26	17	46.3	17.6	4.3	1880	Tuckerton, N. J.
67	116804		Ga. s.	Sunbeam	7	5	25.4	12.0	3.8	1898	Hyannisport, Mass.
68	203274		Ga. s.	Sunbeam	8	6	32.9	8.6	2.8	1906	Tacoma, Wash.
69	209743		Ga. s.	Sunbeam	27	15	57.2	14.2	7.8	1912	Camden, Me.

¹ Formerly ga. s. Isabel.

² Formerly ga. s. Eva.

³ Formerly ga. s. Atlantic City.

⁴ Formerly ga. s. Viola.

Line No.	Service	Crew	Horse-power	Name of owner	Home port	Address of owner
1	Frt.	2	35	J. E. Sterling	Crisfield, Md.	Maryland Avenue.
2	Fsh.	8	125	Sterling Fish Co. (Wash.)	Seattle, Wash.	Anacortes, Wash.
3	Frt.	1	25	W. L. Tull	Crisfield, Md.	Route 1.
4	Frt.	2	14	C. E. Foreman	do.	Tyaksin, Md.
5	Fsh.	2	50	Chas. Volk	Sandusky, Ohio	Care Schacht Fish Co., Rail- road Street.
6	Oys.	2	12	Steve Zuvich	New Orleans, La.	Empire, La.
7	Pas.	1	30	Phillips, The Oil Man (Va.)	Newport News, Va.	Box 240.
8	Tow.	3	150	Massman Construction Co. (Mo.)	Kansas City, Mo.	519 American Bank Building.
9	Frt.	2	25	W. A. Stewart, sr.	Crisfield, Md.	105 West Main Street.
10	Tow.	3	80	Kansas City Bridge Co. (Mo.)	Kansas City, Mo.	1012 Baltimore Avenue.
11	Cod.	15	120	Howard H. Tobey	Gloucester, Mass.	80 Centennial Avenue.
12	Tow.	2	80	Willapa Towing Co. (Wash.)	Seattle, Wash.	Raymond, Wash.
13	Frt.	1	55	William Colberg	San Francisco, Calif.	Stockton, Calif.
14	Fer.	14	b 1,800	Southern Pacific Golden Gate Ferries (Calif.)	do.	64 Pine Street.
15	Frt.	2	45	R. R. Stone	Wilmington, N. C.	Corner Front and Water Streets.
16	Frt.	3	18	do.	do.	Do.
17	Frt.	5	200	Thomas H. Stone	do.	Care Stone Towing Line, 4 South Water Street.
18	Oys.	3	20	Luke Sino Tesvich	New Orleans, La.	518 Dumaine Street.
19	Frt.	2	24	S. G. Venning	Charleston, S. C.	Mount Pleasant, S. C.
20	Fsh.	2	b 15	Gunder K. Gundersen	Seward, Alaska	Sanak, Alaska.
21	Pas.	1	65	William L. Beaudrot	Charleston, S. C.	16 Queen Street.
22	Fsh.	18	100	Mrs. Georgia F. Taylor	Beaufort, N. C.	Morehead City, N. C.
23	Fsh.	1	40	Charles W. S. Garrison	Philadelphia, Pa.	Bridgeton, N. J.
24	Tow.	4	25	Cotton Bros. (La.)	New Orleans, La.	Morgan City, La.
25	Frt.	7	25	Paul Dufrene	do.	Allemands, La.
26	Fsh.	9	60	Andrew Meade	Newport, R. I.	8 Saunders, Street.
27	Frt.	3	80	James Healing Co. (N. J.)	New York, N. Y.	Jersey City, N. J.
28	Pas.	3	20	Joseph A. Meloy	Miami, Fla.	811 Northwest Second Street.
29	Fsh.	2	16	H. M. Hebb	Seattle, Wash.	Fairbanks, Alaska.
30	Pas.	2	25	Robert G. Pierpont	Philadelphia, Pa.	Wildwood, N. J.
31	Fsh.	2	15	Edward Boadecker	New York, N. Y.	Care Wm. W. Stewart, 911 Brook Avenue.
32	Pas.	2	65	Phillip B. Palmer	Rochester, N. Y.	Watkins Glen, N. Y.
33	Pas.	2	65	do.	do.	Do.
34	Pas.	1	20	Nelson E. Newbury	Philadelphia, Pa.	Scranton, N. J.
35	Frt.	2	24	Turner Center System Association (Me.)	Bath, Me.	Wiscasset, Me.
36	Drg.	2	60	W. H. Gahagan Realty Co. (N. Y.)	New York, N. Y.	147 Remsen Street (B.).
37	Pas.	1	10	B. A. Hoak	Memphis, Tenn.	General delivery.
38	Fsh.	2	40	Van Camp Sea Food Co. (Calif.)	San Diego, Calif.	San Pedro, Calif.
39	Mso.	1	20	J. G. Smith	Wrangell, Alaska	
40	Fsh.	5	24	E. E. Saunders & Co. (Fla.)	Pensacola, Fla.	Palafox Street Wharf.
41	Frt.	1	50	Adella K. G. Peterson	San Francisco, Calif.	951 Hudson Street.
42	Fsh.	4	20	Long Beach Fishery (N. J.)	Philadelphia, Pa.	Brant Beach.
43	Fsh.	2	20	Carl Wold	Petersburg, Alaska	
44	Tow.	2	100	Thilton Conklyn, jr.	Norfolk, Va.	327 Herman Avenue.
45	Fsh.	8	90	Nick Mosich	Tacoma, Wash.	114 South Eighth Street.
46	Tow.	1	48	John C. Thomas	Pittsburgh, Pa.	Sewickley, Pa.
47	Fsh.	2	20	C. A. Carlson	Seattle, Wash.	Port Ludlow, Wash.
48	Fsh.	1	25	H. B. Kidney	San Diego, Calif.	Pacific Beach, Calif.
49	Tow.	1	20	Daniel Contracting Co. (Calif.)	San Francisco, Calif.	503 Market Street.
50	Fsh.	1	100	Astoria & Puget Sound Canning Co. (Wash.)	Seattle, Wash.	South Bellingham, Wash.
51	Frt.	1	15	W. E. Headley	Reedville, Va.	Sharps, Va.
52	Tow.	3	b 30	W. T. Watters	Peoria, Ill.	Pearl, Ill.
53	Fsh.	1	22	David H. Coverdale	Wilmington, Del.	Bowers, Del.
54	Fsh.	4	25	H. S. Lewis	Reedville, Va.	
55	Fsh.	2	60	R. C. Lawson	Newport News, Va.	Messick, Va.
56	Fsh.	1	35	Nakat Packing Corporation (N. Y.)	Ketchikan, Alaska	
57	Frt.	6	b 100	Hunt-Hatch Transportation Co. (Calif.)	San Francisco, Calif.	201 Franklin Street, Oak- land, Calif.
58	Pas.	2	24	Palmer Ladd	Apalachicola, Fla.	St. Marks, Fla.
59	Fsh.	3	40	Frank H. Lohanson	Juneau, Alaska	Cordova, Alaska.
60	Fsh.	7	60	Sevrin Olsen	Seattle, Wash.	Poulsbo, Wash.
61	Fsh.	3	32	Dave Bevan	Ketchikan, Alaska	Bellingham, Wash.
62	Fsh.	2	65	Chas. O. Robbins	Chicago, Ill.	362 West Kinzie Street.
63	Fsh.	5	20	Booth Fisheries Co. (Del.)	Seattle, Wash.	Pier 11-B, foot Wall Street.
64	Tnk.	43	s 2,800	Sun Shipbuilding & Dry Dock Co. (Pa.)	Philadelphia, Pa.	Finance Building.
65	Cod.	12	40	Edgar H. Smith	Portland, Me.	15 Williams Street, South Portland, Me.
66	Frt.	2	30	William A. Anderson	Providence, R. I.	Riverside, R. I.
67	Frt.	1	65	James C. Ward	New York, N. Y.	541 East One-hundred and thirty-third Street.
68	Fsh.	2	15	Cliff Skrondal	Seattle, Wash.	Box 96, Des Moines, Wash.
69	Frt.	2	50	Deer Island Granite Corporation (Me.)	Rockland, Me.	Stonington, Me.

⁴ Formerly U. S. customs launch Powhatan.

⁵ Formerly ga. s. Crowley No. 14.

Line No.	Official No.	Signal letters	Rig	Name of vessel	Tonnage		Register dimensions			When built	Where built
					Gross	Net	Length	Breadth	Depth		
					Feet						
					Length	Breadth	Depth				
1	211916		Ga. s.	Sunbeam	24	16	41.3	13.8	5.3	1914	Seattle, Wash.
2	212482		Ga. s.	Sunbeam	11	6	42.8	16.0	3.3	1914	De Lisle, Miss.
3	214338		Ga. s.	Sunbeam	7	5	29.5	8.3	4.1	1916	Seattle, Wash.
4	216381		Ga. s.	Sunbeam	6	5	29.2	8.4	3.8	1917	do.
5	219982		Ga. s.	Sunbeam	43	29	58.7	15.2	6.8	1920	Tacoma, Wash.
6	220577		Ol. s.	Sunbeam	53	36	62.0	16.8	7.8	1927	do.
7	227364		Ga. s.	Sunbeam	65	44	101.0	14.6	7.0	1918	Brooklyn, N. Y.
8	227464		Ol. s.	Sunbeam	17	12	40.7	12.2	5.8	1928	Seattle, Wash.
9	227229		Ga. c.	SUNCO A-3	16	13	49.4	13.6	3.6	1928	Nashville, Tenn.
10	228317		Ol. p.	SUNCO A-4	104	70	93.1	18.1	5.0	1929	do.
11	226840		Ol. s.	Sun-d'E.	64	36	62.2	16.3	7.0	1927	Seattle, Wash.
12	145153		Ga. s.	Sunflower	28	16	53.0	17.6	4.0	1877	Middlesex County, Va.
13	201081		Ga. s.	Sunflower	20	10	51.3	12.2	5.6	1904	Manitowoc, Wis.
14	205750		Ga. s.	Sun Flower	22	15	57.0	13.5	4.0	1908	Mount Vernon, Wash.
15	207749		Ol. s.	Sunflower II	13	9	64.9	13.2	3.7	1910	Cedar Bayou, Tex.
16	226380		Ol. s.	Sunlight	44	30	60.2	16.3	6.3	1927	Houghton, Wash.
17	228481		Ol. s.	Sunlight	64	42	62.2	17.2	7.9	1920	Tacoma, Wash.
18	214557	LGMK	Ol. s.	SUNLITE	1,076	1,601	252.0	43.7	21.9	1916	Toledo, Ohio.
19	223949		Ga. s.	Sunny Day	12	8	38.2	12.9	4.2	1924	New Rochelle, N. Y.
20	226018	MGHL	Ol. s.	SUNOCO	1,213	738	246.2	40.1	14.6	1926	Chester, Pa.
21	213052		Ga. s.	SUNOCO, Jr.	29	20	59.5	15.5	5.3	1915	Fogartyvillam, Fla.
22	225511		Ga. s.	SUNOCO JR.	120	81	100.0	19.1	6.0	1926	Chester, Pa.
23	225750	MGDL	Ga. s.	SUNOCO No. 4	274	218	142.0	23.5	11.2	1926	do.
24	227073	MGRB	Ol. s.	SUNOIL	8,946	5,429	480.0	66.0	36.8	1927	do.
25	116351		Ga. s.	Sunol	13	9	56.0	14.5	3.3	1890	Fishing Island, Md.
26	227001		Ga. s.	Sun Pal	9	7	32.5	11.0	3.8	1927	Parkertown, N. J.
27	214649		Ga. s.	Sunrays	40	33	55.6	15.1	6.7	1918	Tacoma, Wash.
28	203997		Ga. s.	Sunrise	13	9	40.6	9.2	3.3	1907	Marshfield, Ore.
29	207107		Ol. s.	Sunrise	13	12	33.0	10.5	4.6	1909	Manitowoc, Wis.
30	209796		Ga. s.	Sunrise	17	15	41.9	12.6	4.2	1912	Ketchikan, Alaska.
31	219928		Ga. s.	Sunrise	36	24	57.8	14.6	7.1	1919	Los Angeles, Calif.
32	222024		Ga. s.	Sunrise	9	6	35.0	10.8	4.0	1922	Leonardo, N. J.
33	223452		Ga. s.	Sunrise	6	5	28.5	9.0	3.4	1919	West Do Pere, Wis.
34	225568		Ga. s.	Sunrise	42	29	58.0	27.5	4.0	1926	Greenport, N. Y.
35	228405		Ol. s.	Sunrise	22	15	47.2	12.4	6.4	1929	Hoquiam, Wash.
36	220667		Ga. s.	Sunrise III	12	8	38.6	11.5	4.0	1927	Long Branch, N. J.
37	223679		Ga. s.	Sunrise No. 1	25	17	54.7	18.0	3.3	1924	Patchogue, N. Y.
38	204809		Ga. s.	Sunset	10	7	35.0	9.4	3.4	1907	Ballard, Wash.
39	209948		Ga. s.	Sunset	35	24	56.3	16.0	6.4	1912	Tacoma, Wash.
40	214639		Ga. s.	Sunset	40	33	55.9	15.0	6.7	1916	do.
41	223251		Ga. s.	Sunset	11	7	32.5	10.4	4.4	1922	Petersburg, Alaska.
42	223408		Ol. s.	Sunset	45	37	59.8	16.7	7.4	1923	Seattle, Wash.
43	224174		Ol. s.	Sunset	11	7	43.0	12.2	3.6	1924	Raymond, Wash.
44	225721		Ol. s.	Sunset	19	8	51.7	13.5	6.2	1926	Marshfield, Ore.
45	86205		Ga. s.	Sunshine	14	9	48.7	13.5	4.1	1889	Osterville, Mass.
46	116451		Ga. s.	Sunshine	15	10	42.0	15.6	5.1	1891	Balters Island, Fla.
47	213317		Ga. s.	Sunshine	15	14	45.5	9.2	6.6	1913	Alton, Ill.
48	222911		Ga. w.	Sunshine	28	8	63.3	10.6	2.0	1923	Creston, W. Va.
49	223782		Ga. s.	Sunshine	7	6	29.0	8.5	3.0	1924	Reelfoot, Tenn.
50	227299		Ol. s.	Sunshine II	13	9	52.0	14.0	4.4	1928	Los Angeles, Calif.
51	216189		Ga. s.	Sun Wing	18	15	42.3	12.6	5.8	1918	Seattle, Wash.
52	228585		Ol. s.	Sunwing	33	22	49.7	15.0	6.7	1929	do.
53	211336		Ga. s.	Stooml.	12	8	32.0	10.0	4.2	1913	Utsaladdy, Wash.
54	211132		Ga. s.	Superba	9	9	30.0	8.3	3.0	1913	New Boston, Ill.
55	209874		Ga. s.	Superior	86	58	64.5	19.0	9.4	1912	Winslow, Wash.
56	212931		Ga. s.	Superior	23	18	43.5	13.1	5.8	1915	Seattle, Wash.
57	215075		Ol. s.	Superior	39	26	55.9	15.3	7.1	1917	Gig Harbor, Wash.
58	217558		Ga. s.	Superior	8	5	32.0	9.4	4.0	1918	Bay Center, Wash.
59	221078		Ga. w.	Superior	19	8	50.5	10.1	2.7	1921	Pittsburgh, Pa.
60	225270		Ol. s.	Superior	29	12	53.4	18.6	7.0	1925	Portland, Ore.
61	228386		Ga. s.	Superior	9	6	32.6	9.0	3.8	1927	Calumet, Mich.
62	218124		Ga. s.	Superior Ship	17	11	52.2	11.6	5.0	1918	Superior, Wis.
63	221212	MORP	Ol. s.	SUPRENCO	3,645	2,174	324.0	46.2	25.0	1921	Newark, N. J.
64	116222		Ga. s.	Supply	7	7	36.3	11.3	2.9	1888	Greenport, N. Y.
65	223131		Ga. s.	Supply	31	21	60.3	16.9	6.3	1923	Keyport, N. J.

¹Formerly U. S. N. ga. s. S. C. 168.

²Formerly ga. s. Thomas J. Jackson.

³Formerly ga. s. Peace.

⁴Formerly ga. s. City of Coos Bay.

Line No.	Service	Crew	Horse-power	Name of owner	Home port	Address of owner
1	Fsh.	1	40	Alaska Pacific Salmon Corporation (Del.)	Ketchikan, Alaska	
2	Frt.	3	12	Desporte Packing Co. (La.)	Gulfport, Miss.	Biloxi, Miss.
3	Fsh.	2	12	Henry Hammarlund	Seattle, Wash.	2740 Westlake Avenue North.
4	Fsh.	1	30	R. A. Sohrawelde	do.	Care 6016 W. Marginal Way.
5	Fsh.	8	b 80	French Sardine Co. (Calif.)	Los Angeles, Calif.	Fish Harbor, San Pedro, Calif.
6	Fsh.	8	80	Martin Kunst	Tacoma, Wash.	4009 North Thirty-fourth Street.
7	Msc.	3	150	Morgan Barney	Bridgeport, Conn.	702 Steamboat Road, Greenwich, Conn.
8	Fsh.	2	30	Arthur Jernstrom	Astoria, Oreg.	Chinook, Wash.
9	Tow.	3	60	Standard Unit Navigation Co. (Del.)	Nashville, Tenn.	Foot Broad Street.
10	Tow.	3	200	do.	do.	Do.
11	Fsh.	8	90	Egill Eriksen	Ketchikan, Alaska	Care Tongass Trading Co.
12	Oys.	2	30	M. L. Tillago	Newport News, Va.	Gloucester Point, Va.
13	Cod.	5	50	Max Schroeder	Gloucester, Mass.	Bradford Building.
14	Frt.	2	38	John L. Down	Seattle, Wash.	Mount Vernon, Wash.
15	Pas.	1	60	Tom Leech	Galveston, Tex.	2009 Avenue C.
16	Fsh.	3	80	Booth Fisheries Co. (Del.)	Seattle, Wash.	Pier 11B, foot Wall Street.
17	Fsh.	8	b 100	Nikola Joncich	do.	2502 Grand Avenue, Everett, Wash.
18	Frt.	20	320	Pacific Steamship Co. (Me.)	Seattle, Wash.	Railroad Avenue S.
19	Pas.	1	27	William F. Churchill	New York, N. Y.	24 St. Joseph Street.
20	Tnk.	19	b 720	Sun Oil Co. (N. J.)	Philadelphia, Pa.	Finance Building.
21	Tow.	1	30	A. G. Eastman	Tampa, Fla.	St. Petersburg, Fla.
22	Tnk.	4	75	Peninsula State Oil Co. (Fla.)	Jacksonville, Fla.	Corner Adam and Cedar Streets.
23	Tnk.	5	b 150	Sun Oil Co. (N. J.)	Philadelphia, Pa.	1608 Walnut Street.
24	Tnk.	40	b 2,700	do.	do.	Do.
25	Frt.	1	25	B. F. Roughton	Elizabeth City, N. C.	Care Country Club, Camden, N. C.
26	Pas.	1	35	Arthur J. Leigh	Philadelphia, Pa.	West Creek, N. J.
27	Fsh.	7	b 60	Nikola Tonsich	Los Angeles, Calif.	428 Fifteenth Street, San Pedro, Calif.
28	Frt.	1	20	Umpqua River Navigation Co. (Oreg.)	Marshfield, Oreg.	Gardiner, Oreg.
29	Fsh.	4	b 30	Peter H. Jacobson	Sault Ste. Marie, Mich.	Escanaba, Mich.
30	Fsh.	2	27	Carstons Packing Co. (Me.)	Tacoma, Wash.	Petersburg, Alaska.
31	Fsh.	7	b 50	Peter Dragich, Jr.	Los Angeles, Calif.	1410 South Center Street, San Pedro, Calif.
32	Fsh.	1	20	Sunrise Fish Co. (N. Y.)	New York, N. Y.	West Sayville, N. Y.
33	Fsh.	2	b 15	Fred R. Topel	Milwaukee, Wis.	Pensaukee, Wis.
34	Fer.	2	60	Clifford Y. Clark	New York, N. Y.	Shelter Island, N. Y.
35	Fsh.	1	b 30	L. Sandberg	Seattle, Wash.	204 Fifteenth Street, Hoquiam, Wash.
36	Fsh.	4	40	Sunrise Fish Co. (N. Y.)	New York, N. Y.	West Sayville, N. Y.
37	Fsh.	7	64	do.	do.	Do.
38	Tow.	2	20	Charles E. Christiansen	Seattle, Wash.	Care N. Nelson, 1106 Idaho Street.
39	Fsh.	7	50	Ottar Hofstad	Juneau, Alaska.	Pillar Bay, Alaska.
40	Fsh.	7	50	Nek Mardesleh	Tacoma, Wash.	1101 Twenty-seventh Street.
41	Fsh.	3	20	C. Jacobsen	Petersburg, Alaska.	
42	Fsh.	6	100	John H. Hansen	Ketchikan, Alaska.	Route 2, Poulso, Wash.
43	Tow.	1	75	Sunset Boat Co. (Wash.)	Seattle, Wash.	Raymond, Wash.
44	Fsh.	2	45	Cecil T. Holland	Marshfield, Oreg.	Empire, Oreg.
45	Frt.	1	45	John Knapp	Bridgeport, Conn.	Wilton, Conn.
46	Fsh.	2	40	Tona Schandall	New York, H. Y.	115 Bay Forty-sixth Street (B).
47	Pas.	1	24	D. J. Canale	Memphis, Tenn.	549 South Belvedere.
48	Tow.	2	15	Hopo Natural Gas Co. (W. Va.)	Pittsburgh, Pa.	545 William Penn Way.
49	Pas.	1	18	O. P. Liles	St. Louis, Mo.	Caruthersville, Mo.
50	Fsh.	3	b 100	Oswald A. Ozenne	Los Angeles, Calif.	100 Central Avenue, Newport Beach, Calif.
51	Fsh.	1	35	Straits Packing Co. (Wash.)	Ketchikan, Alaska.	Skowl Arm (post office, Ketchikan), Alaska.
52	Fsh.	2	75	Geo. A. Brown	do.	Ketchikan, Alaska.
53	Fsh.	4	20	Jack Matsen	Juneau, Alaska.	Petersburg, Alaska.
54	Pas.	1	22	F. E. Baner	Chicago, Ill.	New Boston, Ill.
55	Fsh.	3	200	Pacific American Fisheries (Mo.)	Ketchikan, Alaska.	
56	Fsh.	5	32	John P. Johnson	do.	6509 Phinney Avenue.
57	Frt.	1	50	Nel; Forde	Ketchikan, Alaska.	Clinton, Wash.
58	Fsh.	1	15	W. H. McKean	Seattle, Wash.	Long Beach, Wash.
59	Tow.	1	12	Harrt Hall	Pittsburgh, Pa.	Care Kanawha Sand Co., Parkersburg, W. Va.
60	Fsh.	3	90	Mrs. Florence Buckle Gould	Astoria, Oreg.	133 Astor Street.
61	Fsh.	4	20	Gus Johnson	Sault Ste. Marie, Mich.	Ontonagon, Mich.
62	Wrk.	1	60	Superior Shipbuilding Co. (W. Va.)	Duluth, Minn.	Superior, Wis.
63	Frt.	30	2,000	Submarine Boat Corporation (N. Y.)	New York, N. Y.	5 Nassau Street.
64	Pas.	1	15	Harry Carter	do.	Hampton Bays, N. Y.
65	Frt.	4	70	Reliable Fuel Supply Co. (N. Y.)	do.	312 Senator Street (B.).

¹Formerly ga. s. Gunhilde.

²Formerly ga. s. Liberty No. 1.

Line No.	Official No.	Signal letters	Rig	Name of vessel	Tonnage		Register dimensions			When built	Where built
					Gross	Net	Length	Breadth	Depth		
1	91632		Ga. s.	Supply 2	28	26	Feet 64.0	Feet 18.8	Feet 4.5	1883	Dias Creek, N. J.
2	221327		Ol. s.	Supply 3	66	52	58.8	18.4	7.7	1921	Cambridge, Md.
3	218417		Ga. s.	Supreme	7	6	33.5	9.3	3.2	1919	Wrangell, Alaska
4	220057		Ga. s.	Supreme	31	21	49.9	13.9	6.4	1920	Seattle, Wash.
5	224003		Ol. s.	Supreme	27	14	57.3	15.5	5.9	1924	San Diego, Calif.
6	221991		Ol. s.	Supreme	12	7	39.9	12.0	2.9	1925	Harvey, La.
7	212165		Ol. s.	Squamish	75	51	84.5	14.9	7.9	1914	Seattle, Wash.
8	218505		Ga. s.	Suro	14	10	41.5	10.5	3.1	1919	Hawesville, Ky.
9	213627		Ga. s.	Surf	135	92	88.0	30.2	6.1	1915	Alameda, Calif.
10	225011		Ga. s.	Surf	18	15	39.3	12.3	6.0	1925	Skowl Arm, Alaska
11	216165		Ol. s.	Surfman	24	6	56.2	12.5	6.7	1918	Camden, Mo.
12	116869		Ga. s.	Surprise	11	7	33.0	11.0	4.0	1898	Charleston, S. C.
13	117107		Ol. s.	Surprise	129	64	88.5	30.0	6.0	1902	San Francisco, Calif.
14	215436		Ga. s.	Surprise	11	7	45.0	11.0	3.6	1917	Amityville, N. Y.
15	222050		Ga. s.	Surprise	21	17	36.0	12.7	5.2	1922	Camden, Me.
16	221828		Ga. s.	Susan	8	6	32.2	10.3	3.5	1918	Lavallette, N. J.
17	228507		Ol. w.	Susan	47	47	64.8	16.0	3.8	1929	Henderson, Ky.
18	116094		Ga. s.	Susan A. Bryan	40	35	58.9	20.0	5.4	1886	St. Michaels, Md.
19	225722		Ol. w.	Susan W. Hughes	65	39	65.0	14.0	3.5	1926	Paducah, Ky.
20	116939		Ga. s.	Susanna	7	7	37.4	10.3	2.4	1900	Morehead City, N. C.
21	115817		Ga. s.	Susannah	17	6	44.4	19.2	4.2	1882	Manteo, N. C.
22	116397		Ga. s.	Susie	7	7	27.5	12.4	4.7	1891	Stonington, Conn.
23	117045		Ga. s.	Susie B.	6	5	30.0	11.6	3.4	1901	Baldwin, N. Y.
24	116647		Ga. s.	Susie C.	9	8	34.7	13.3	4.4	1894	Greenwich, Conn.
25	23803		Ga. s.	Susie Dirrlekson	12	8	35.5	12.9	4.1	1870	Worcester Co., Md.
26	23946		Ga. s.	Susie C. Raynor	34	14	58.1	19.2	5.4	1871	Little Creek, Del.
27	116071		Ga. s.	Susie E. Parriss	17	17	55.0	15.9	4.0	1885	Oxford, Md.
28	222010		Ol. s.	Susie O. Carver	31	14	59.9	13.2	7.4	1923	Jonesport, Me.
29	206666		Ga. s.	Susie P. Barnes	8	6	41.0	13.0	2.7	1909	Parksley, Va.
30	207228		Ga. s.	Sutwik	15	10	41.8	11.6	4.3	1910	Seattle, Wash.
31	225169		Ol. s.	Suzanne	22	15	45.2	14.3	5.9	1923	Broad Channel, N. Y.
32	226830		Ol. s.	Suzanne	16	11	36.5	11.4	4.2	1927	Sturgeon Bay, Wis.
33	216319		Ga. s.	Svea	8	7	29.5	9.5	4.1	1918	Port Madison, Wash.
34	215344		Ga. s.	Sveta Ana	24	20	44.5	13.8	5.7	1917	Tacoma, Wash.
35	205802		Ga. s.	Swallow	9	6	33.6	8.8	3.3	1904	Manistee, Mich.
36	207558		Ga. s.	Swallow	11	9	29.5	9.3	3.0	1907	Manitowoc, Wis.
37	209281		Ga. s.	Swallow	24	14	58.5	15.4	4.7	1911	Crittenden, Va.
38	213929		Ga. s.	Swallow	9	6	44.7	12.0	2.2	1916	Port Aransas, Tex.
39	117168		Ga. s.	Swan	13	9	46.6	11.3	3.4	1902	Warrenton, Oreg.
40	204217		Ga. s.	Swan	7	6	27.0	8.6	4.0	1907	Frankfort, Mich.
41	207108		Ga. s.	Swan	8	7	31.0	9.6	3.2	1904	Manitowoc, Wis.
42	207123		Ga. s.	Swan	8	7	31.0	8.6	3.6	1904	Manistee, Mich.
43	215136		Ga. s.	Swan	11	10	26.8	9.4	3.5	1913	Marquette, Wis.
44	218301		Ga. s.	Swan	29	17	53.0	17.4	4.5	1910	West Norfolk, Va.
45	222487		Ga. s.	Swan	15	10	41.9	11.6	4.2	1922	Crisfield, Md.
46	222499		Ga. s.	Swan	9	6	35.5	10.0	3.5	1918	Bremerton, Wash.
47	223081		Ga. s.	Swan	12	9	36.0	11.6	5.0	1924	Seattle, Wash.
48	227323		Ol. s.	Swan	15	10	40.3	11.8	5.7	1923	Tacoma, Wash.
49	228360		Ga. s.	Swan	8	5	29.3	9.6	4.0	1929	Seattle, Wash.
50	228598		Ga. s.	Swan	9	7	38.0	9.2	3.5	1928	Atlantic, N. C.
51	212394		Ga. s.	Swan II	7	7	39.4	7.6	3.4	1913	Burlington, Iowa
52	225252		Ga. s.	Swanchild	10	7	34.1	12.1	5.6	1925	Seattle, Wash.
53	116245		Ga. s.	Swannanoa	25	24	49.5	17.0	6.8	1888	Brooklyn, N. Y.
54	200145		Ga. s.	Swannanoa	25	25	55.5	12.3	7.4	1903	Morehead City, N. C.
55	216583	LMDT	Ol. s.	Swanson	141	76	109.4	19.9	8.4	1918	Weems, Va.
56	222521		Ga. s.	Swanson	10	7	37.6	12.1	3.6	1921	Deltaville, Va.
57	209051		Ga. s.	Swastika	7	5	30.6	10.0	5.5	1912	Manteo, N. C.
58	225031		Ol. s.	Swastika	148	78	91.0	25.9	7.6	1926	Antioch, Calif.
59	228396		Ga. s.	Sweet	13	9	44.2	22.2	4.4	1917	Los Angeles, Calif.
60	215443		Ga. s.	Sweet Heart	27	17	53.8	19.0	3.9	1917	Biloxi, Miss.
61	218567		Ga. s.	Sweetheart	8	6	39.5	7.5	2.2	1914	Sault Ste. Marie, Mich.
62	220470		Ga. s.	Sweetheart	12	6	42.2	10.2	3.3	1913	Port Clinton, Ohio
63	224047		Ga. s.	Sweetheart	14	5	44.1	15.3	4.5	1924	Pascagoula, Miss.
64	212965		Ga. s.	Sweet Home	27	18	46.8	13.7	6.1	1915	Tacoma, Wash.
65	212831		Ga. s.	Swift	9	7	43.0	12.5	3.0	1914	Georgiana, Fla.
66	77578		Ga. s.	Swift	17	12	43.5	11.8	3.2	1903	Morehead City, N. C.
67	216207		Ga. s.	Swift	9	7	34.7	9.9	5.0	1918	Seattle, Wash.

1 Formerly ga. s. ^a Mary W. Douglass.
^b Texaco 161.
 2 Formerly ga. s. Aurora.

3 Formerly ^a ga. s. Surprise.
^b U. S. Navy ga. s. Surprise.
 4 Formerly U. S. Navy ga. s. 5134.

Line No.	Service	Crew	Horsepower	Name of owner	Home port	Address of owner
1	Frt.	2	75	Somers Hlekman.....	Miami, Fla.....	412 Southwest Twenty-second Road.
2	Frt.	3	100	Reliable Fuel Supply Co. (N. Y.).....	New York, N. Y.....	312 Senator Street (B).
3	Fsh.	2	15	Peter Wilson.....	Ketchikan, Alaska.....	
4	Fsh.	6	40	J. S. Hansen.....	Seattle, Wash.....	3017 West Sixty-seventh Street.
5	Fsh.	6	75	Manuel J. Tavares.....	San Diego, Calif.....	Point Loma, Calif.
6	Fsh.	2	35	John H. Croll.....	New Orleans, La.....	735 Louisiana Avenue.
7	Pas.	5	180	Kitsap County Transportation Co. (Wash.).....	Seattle, Wash.....	Grand Trunk Dock.
8	Tow.	2	25	Delaware Coal Co. (Ky.).....	Louisville, Ky.....	Delaware, Ky.
9	Frt.	3	70	Larkin Transportation Co. (Calif.).....	San Francisco, Calif.....	Sacramento, Calif.
10	Fsh.	1	20	M. I. Garnett.....	Ketchikan, Alaska.....	Harper, Wash.
11	Frt.	1	75	Addison Packing Co. (Me.).....	Bar Harbor, Me.....	Main Road, Southwest Harbor, Me.
12	Frt.	2	12	K. W. Finch.....	Charleston, S. C.....	49 North Alexander Street.
13	Frt.	5	b 200	Hunt-Hatch Transportation Co. (Calif.).....	San Francisco, Calif.....	201 Franklin Street, Oakland, Calif.
14	Pas.	2	25	Chas. D. Stevens.....	New York, N. Y.....	Bellmore, N. Y.
15	Pas.	2	32	Benisch Bros.....	Bar Harbor, Me.....	Stouington, Me.
16	Oys.	1	12	Arthur Luker.....	Philadelphia, Pa.....	Tuckerton, N. J.
17	Tow.	3	b 120	W. C. Copper.....	Louisville, Ky.....	Henderson, Ky.
18	Frt.	5	30	Frank McCabe.....	Charleston, S. C.....	114 Rutledge Avenue.
19	Tow.	3	75	River Products Co. (Tenn.).....	Nashville, Tenn.....	First and Jefferson Streets.
20	Msc.	2	16	W. M. Wells.....	Beaufort, N. C.....	Morehead City, N. C.
21	Frt.	1	40	R. W. Swindell.....	Washington, N. C.....	Swan Quarter, N. C.
22	Fsh.	1	10	John J. Healy.....	Newport, R. I.....	East Greenwich, R. I.
23	Pas.	1	18	William B. Morrison.....	New York, N. Y.....	160 Central Avenue, Baldwin, N. Y.
24	Oys.	1	10	Stanley G. Chard.....	Bridgeport, Conn.....	Greenwich, Conn.
25	Frt.	2	18	Yonge Simmons, Jr.....	Charleston, S. C.....	Mount Pleasant, S. C.
26	Oys.	6	25	Boyd M. Robblus.....	Philadelphia, Pa.....	Port Norris, N. J.
27	Frt.	2	10	Charles W. Pope.....	Cambridge, Md.....	Oxford, Md.
28	Frt.	3	45	Guy H. Carver.....	Jonesport, Me.....	Beals, Me.
29	Msc.	1	15	Ceall Ray Jester.....	Cape Charles, Va.....	Chincoteague, Va.
30	Fsh.	3	40	Booth Fisheries Co. (Del.).....	Seattle, Wash.....	Pier 11B, foot Wall Street.
31	Tow.	3	120	Standard Dredging Co.....	New York, N. Y.....	Woolworth Building.
32	Fsh.	4	36	Carl F. Schmidtke.....	Grand Haven, Mich.....	610 Pine Street, St. Joseph, Mich.
33	Fsh.	2	12	Carl Dennis.....	Ketchikan, Alaska.....	
34	Fsh.	6	35	Elias Hansen.....	Sitka, Alaska.....	
35	Fsh.	3	30	Charles C. Cross.....	Grand Haven, Mich.....	Charlevoix, Mich.
36	Fsh.	2	12	Berent S. Johnson.....	do.....	South Manitou, Mich.
37	Oys.	5	50	M. O. Armstrong.....	Newport News, Va.....	Hampton, Va.
38	Msc.	2	36	A. S. Sims.....	Corpus Christi, Tex.....	Port Aransas, Tex.
39	Msc.	1	35	Katalla Co. (N. Y.).....	Cordova, Alaska.....	
40	Fsh.	1	12	William J. Schram.....	Grand Haven, Mich.....	Omena, Mich.
41	Fsh.	3	b 24	Jule Herlache.....	Milwaukee, Wis.....	Brussels, Wis.
42	Fsh.	2	23	Ross J. Bell.....	Grand Haven, Mich.....	Cheboygan, Mich.
43	Fsh.	3	12	Frank Wisner.....	Milwaukee, Wis.....	Marinetta, Wis.
44	Frt.	2	36	Virginia Electric Welding Co. (Va.).....	Norfolk, Va.....	900 Water Street.
45	Frt.	1	30	W. Frank Thomas.....	Crisfield, Md.....	Deals Island, Md.
46	Pas.	2	35	Fred T. Klein.....	New York, N. Y.....	735 East One hundred and sixty-sixth Street.
47	Fsh.	4	30	J. H. Jacobson.....	Seattle, Wash.....	7057 Eleventh Avenue NW.
48	Fsh.	2	30	San Juan Fishing & Packing Co. (Wash.).....	Ketchikan, Alaska.....	
49	Fsh.	2	12	N. Dado.....	Cordova, Alaska.....	
50	Fsh.	1	24	E. S. Lupton.....	New Bern, N. C.....	17 Middle Street.
51	Pas.	1	36	Burlington Sand & Gravel Co.....	Des Moines, Iowa.....	Front and Market Streets, Burlington, Iowa.
52	Fsh.	2	7	Werner, Wallin.....	Seattle, Wash.....	524 Fairview Avenue north.
53	Pas.	7	50	Albert M. Sullivan.....	Charleston, S. C.....	95 Wentworth Street.
54	Pas.	2	30	B. G. Willis.....	Elizabeth City, N. C.....	Avoca, N. C.
55	Frt.	6	100	Bellows & Squires Co. (Va.).....	Reedville, Va.....	Ocran, Va.
56	Frt.	2	14	Charles W. Crockett.....	Cape Charles, Va.....	Tangler, Va.
57	Pas.	1	15	Walter L. Cox.....	Manteo, N. C.....	
58	Frt.	2	b 150	Rio Vista Lighterage Co. (Calif.).....	San Francisco, Calif.....	Rio Vista, Calif.
59	Fsh.	2	b 40	Claude Cummins.....	Los Angeles, Calif.....	325 Central Building.
60	Fsh.	5	15	Gussie Fountain Packing Co. (La.).....	Gulfport, Miss.....	9 Yerger Building, Biloxi, Miss.
61	Pas.	1	29	Arthur LaRoue.....	Marquette, Mich.....	Eckerman, Mich.
62	Pas.	2	60	W. J. Milner.....	Gulfport, Miss.....	East Branch.
63	Fsh.	2	24	Earl Bryant.....	Mobile, Ala.....	Bayou La Batre, Ala.
64	Fsh.	7	30	A. Haugland.....	Seattle, Wash.....	Anacortes, Wash.
65	Pas.	2	12	H. O. Sjoström.....	St. Augustine, Fla.....	Port Pierce, Fla.
66	Frt.	2	25	R. J. Ramsaur.....	Wilmington, N. C.....	Winnabow, N. C.
67	Fsh.	2	20	Tom Burns.....	Ketchikan, Alaska.....	

‡ Formerly Ol. s. Stanley-Robert.
 § Formerly Japan ga. s. Sweet.

¶ Formerly ga. s. John F. Bell.
 • Reported sold to M. I. Garnett, but not yet redocumented.

Line No.	Official No.	Signal letters	Rlg	Name of vessel	Tonnage		Register dimensions			When built	Where built
					Gross	Net	Length	Breadth	Depth		
					Feet						
1	221013		Ga. s.	Swift No. 2.....	31	15	68.2	15.8	3.9	1921	Morehead City, N. C.
2	207090		Ga. s.	Swinomish.....	18	12	40.9	12.5	4.5	1910	Anacortes, Wash.
3	205809		Ga. s.	Swordfish.....	10	8	32.6	12.4	3.7	1906	Noank, Conn.
4	200082		Ga. s.	Sybil.....	14	9	42.5	10.3	4.2	1899	San Francisco, Calif.
5	210927		Ga. s.	Sybil.....	0	0	25.0	10.9	5.1	1912	Mattucombia, Fla.
6	22-077		Ga. s.	Sykes.....	22	15	41.0	13.3	6.1	1929	Tacoma, Wash.
7	23051		Ga. s.	Sylph.....	12	12	40.0	15.7	3.5		Greenport, N. Y.
8	117056		Ga. s.	Sylph.....	14	10	48.3	11.1	3.7	1901	Astoria, Ore.
9	213405		Ga. s.	Sylvia.....	23	20	47.5	16.2	3.7	1915	Tuckerton, N. J.
10	116194		Ga. s.	Sylvan Dell.....	14	6	43.5	16.5	4.3	1838	Dividing Creek, N. J.
11	116903		Ga. s.	Sylvester.....	14	6	40.3	13.8	5.8	1899	Rockland, Mo.
12	117249		Ga. s.	Sylvester Decker.....	26	21	49.4	14.8	4.0	1903	Bridgeport, Conn.
13	205023		Ga. s.	Sylvia.....	9	8	31.8	12.7	3.7	1908	Galveston, Tex.
14	214753		Ga. s.	Sylvia.....	6	5	35.8	9.7	2.1	1917	Williston, N. C.
15	206900		Ol. s.	Sylvia.....	28	19	62.4	13.5	5.5	1909	Milford, Del.
16	226282		Ol. s.	Sylvia.....	41	30	55.8	15.5	7.4	1927	Seattle, Wash.
17	226774		Ga. s.	Sylvia.....	6	5	31.0	10.0	2.8	1927	Marshallburg, N. C.
18	210921		Ga. s.	Sylvia S.....	7	6	27.8	9.0	3.0	1918	St. James, Mich.
19	208896		Ol. s.	Sylvina W. Beul.....	42	21	71.7	17.2	7.0	1911	East Boothbay, Mo.
20	221139		Ga. s.	SYRACUSE SOCONY.....	533	401	188.5	28.4	11.8	1921	Elizabeth, N. J.
21	209285		Ga. w.	T. BASCO.....	11	9	42.1	8.6	2.8	1911	Poplar Bluff, Mo.
22	222016		Ga. s.	T. B. 4.....	7	6	35.0	10.0	3.5	1922	Sea Isle City, N. J.
23	227346		Ga. s.	T. B. 5.....	8	5	37.2	10.0	3.6	1928	North Wildwood, N. J.
24	213826		Ga. s.	T. Conklin, Jr.....	22	14	55.3	15.6	4.9	1915	Crittenden, Va.
25	212072		Ga. s.	T. F.....	27	52	59.7	25.4	7.6	1914	San Pedro, Calif.
26	226336		Ga. s.	T. F.....	19	17	40.0	13.2	2.0	1926	Houma, La.
27	212075		Ga. s.	T. A. Hinote.....	12	9	37.4	9.5	4.8	1914	Lone Tree, Ark.
28	213852		Ga. s.	T. C. Hurst.....	19	15	51.8	12.5	5.1	1915	West Norfolk, Va.
29	202423		Ga. s.	T. E. Stovenson.....	8	8	49.4	12.8	3.2	1905	Orle, Md.
30	145601		Ga. s.	T. E. Wells.....	12	10	46.0	15.3	3.4	1901	Seranton, Miss.
31	145500		Ga. s.	T. F. Fletcher.....	15	5	52.0	15.0	3.0	1888	Flag Pond, Va.
32	203783		Ga. s.	T. H. C.....	18	15	44.7	14.8	4.2	1906	Bridgeport, Conn.
33	215209		Ga. s.	T. I. P.....	8	5	37.1	10.2	2.4	1917	Fishers Landing, N. Y.
34	227552		Ga. s.	T. I. P.....	33	27	50.3	19.9	4.4	1928	Clayton, N. Y.
35	145558		Ga. s.	T. M. Taylor.....	14	11	44.0	16.0	2.7	1899	Atlantic, N. C.
36	222021		Ga. s.	T. N. G.....	44	44	65.1	21.9	3.3	1922	Clinton, Iowa.
37	145174		Ga. s.	T. Q. Gilliam.....	20	10	52.0	16.9	3.4	1878	Norfolk, Va.
38	203194		Ga. s.	T. W. Anderson.....	26	22	58.0	17.9	4.8	1906	Crittenden, Va.
39	145346		Ga. s.	T. W. Bush.....	10	9	49.0	14.6	3.4	1883	Fairmount, Md.
40	213705		Ga. s.	T. W. Graham.....	12	5	38.8	12.0	3.2	1915	Awendaw, S. C.
41	207053		Ga. s.	T. & B.....	11	8	41.4	11.3	2.6	1909	Cut Off, La.
42	202182		Ga. s.	T. and W.....	13	9	43.5	11.3	4.5	1905	Olympia, Wash.
43	93201		Ga. s.	Tabor Boy.....	49	45	73.9	18.3	8.6	1902	New York, N. Y.
44	213508		Ga. s.	Tackler.....	12	10	35.4	10.4	3.9	1915	Tracyton, Wash.
45	211563		Ga. s.	Tacoma.....	7	7	26.2	8.4	3.4	1913	Green Bay, Wis.
46	219050		Ol. s.	Tacoma.....	13	8	44.7	14.3	3.4	1919	North Girard, Pa.
47	221552		Ga. w.	Tacoma.....	22	11	42.0	9.6	3.0	1921	Beardstown, Ill.
48	216107		Ga. s.	Tacora.....	8	6	34.1	9.4	4.9	1918	Seattle, Wash.
49	227707		Ol. s.	Tagalak.....	71	48	65.3	18.1	9.1	1928	Tacoma, Wash.
50	211247		Ga. s.	Tagallof.....	21	16	41.0	13.3	5.4	1913	Seattle, Wash.
51	223956		Ga. s.	Tahoe.....	17	11	48.3	10.5	5.3	1920	Norfolk, Va.
52	215245		Ol. s.	Taholah.....	19	16	42.8	13.0	5.4	1917	Seattle, Wash.
53	214741		Ol. s.	Tahoma.....	43	18	55.4	15.5	7.5	1917	Tacoma, Wash.
54	218055		Ga. s.	Takan.....	21	14	45.0	12.6	5.4	1919	Seattle, Wash.
55	221315		Ga. s.	Takitez.....	10	8	35.7	10.1	3.6	1912	New York, N. Y.
56	227025		Ga. s.	Ta-Kit-E-Z.....	10	6	36.7	10.5	2.0	1927	Do Vallis Bluff, Ark.
57	228400		Ol. s.	Takli.....	17	11	38.3	11.2	6.2	1920	Seattle, Wash.
58	227018		Ga. s.	Takpuk.....	16	10	38.8	12.0	4.6	1928	San Francisco, Calif.
59	222370		Ga. s.	Taku.....	50	31	69.1	17.0	5.7	1898	...do.
60	207265		Ga. s.	Taku II.....	14	10	52.0	11.3	4.0	1910	Seattle, Wash.
61	145808		Ga. s.	Taku Jack.....	14	9	48.9	9.6	3.5	1901	Astoria, Ore.
62	220168		Ga. s.	Talamanca.....	30	18	58.3	16.4	7.3	1920	Boston, Mass.
63	212427		Ga. s.	Talofa.....	34	23	60.4	15.3	6.1	1914	Tottenville, N. Y.
64	211226	LCWQ	Ol. s.	TAMARACK.....	149	104	118.9	18.8	9.6	1913	New York, N. Y.
65	222148		Ol. s.	Tambo II.....	15	10	44.0	14.0	4.7	1922	Brooklyn, N. Y.
66	216042		Ga. s.	Tamlami.....	193	76	80.7	26.8	10.7	1918	Miami, Fla.
67	219575	LVNK	Ol. s.	TAMPA.....	5,959	3,703	401.9	64.2	31.3	1920	Tampa, Fla.
68	224904		Ga. s.	Tampa.....	14	11	42.1	12.4	2.9	1925	Stacy, N. C.

¹ Formerly ga. s. Chas. E. Hopkins.
² Formerly ga. s. Clifton.

³ Formerly ga. s. ^a Majorie.
^b Robln.
⁴ Formerly U. S. N. st. s. No. 5442.

Line No.	Serv-ice	Crew	Horse-power	Name of owner	Home port	Address of owner
1	Frt.	2	50	R. E. McCrary.....	Wilmington, N. C.....	Swift & Co.
2	Fsh.	5	27	Demetrio Hotovitzky.....	Unalaska, Alaska.....	
3	Frt.	1	24	G. Francis Jenkins.....	Vineyard Haven, Mass.....	Gosnold, Mass.
4	Frt.	1	50	E. Opsgon.....	Unalaska, Alaska.....	Dillingham, Alaska.
5	Fsh.	2	10	J. B. Allen.....	Key West, Fla.....	Cedar Keys, Fla.
6	Fsh.	8	30	Booth Fisheries Co. (Del.).....	Seattle, Wash.....	Foot Wall Street, Pier 11.
7	Oys.	2	225	John O. McNeil.....	New Haven, Conn.....	64 South Water Street.
8	Msc.	2	35	A. C. Krellder.....	Ketchikan, Alaska.....	
9	Frt.	2	35	Sommers Hlekman.....	Miami, Fla.....	Box 4932.
10	Oys.	5	18	Charles Petitt.....	Philadelphia, Pa.....	Bivalve, N. J.
11	Cod.	4	24	John Taves.....	Provincetown, Mass.....	112 Conical Street.
12	Frt.	5	60	Stanley L. Tallmadge.....	Bridgport, Conn.....	57 Woodward Avenue, Norwalk, Conn.
13	Fsh.	2	14	Mrs. B. D. Jackson.....	Galveston, Tex.....	Port Lavaca, Tex.
14	Frt.	2	15	David Davis.....	Beaufort, N. C.....	Williston, N. C.
15	Frt.	12	75	Texas Co. (Del.).....	Wilmington, Del.....	7 West Tenth Street.
16	Fsh.	8	70	Jens Olsen.....	Seattle, Wash.....	2506 Morgan Street.
17	Pas.	1	32	Reuben Driscoll, jr.....	Philadelphia, Pa.....	Tuckerton, N. J.
18	Fsh.	3	14	Robert Gordon.....	Grand Haven, Mich.....	St. James, Mich.
19	Frt.	2	60	Seacoast Canning Co. (Me.).....	Eastport, Me.....	Sea Street.
20	Tnk.	7	300	Standard Oil Co. (N. Y.).....	New York, N. Y.....	26 Broadway.
21	Pas.	1	60	Morehouse Stave & Manufacturing Co. (Ill.).....	St. Louis, Mo.....	Morehouse, Mo.
22	Fsh.	6	20	Taylor Bros. Fish Co. (N. J.).....	Philadelphia, Pa.....	Wildwood, N. J.
23	Fsh.	6	50	do.....	do.....	Do.
24	Frt.	2	90	T. Conklin.....	Norfolk, Va.....	
25	Fer.	1	75	San Pedro Transportation Co. (Calif.).....	Los Angeles, Calif.....	San Pedro, Calif.
26	Msc.	2	20	Norris Boquet.....	New Orleans, La.....	Houma, La.
27	Fsh.	4	16	George Davis.....	Juneau, Alaska.....	Killsnoo, Alaska.
28	Fsh.	3	50	R. W. Du Bois.....	Philadelphia, Pa.....	Fort Norris, N. J.
29	Oys.	1	20	William E. Walker.....	Cape Charles, Va.....	Exmore, Va.
30	Fsh.	4	24	Orle Seamen.....	Mobile, Ala.....	Bayou la Batre, Ala.
31	Frt.	2	24	Helen Hudgins.....	Norfolk, Va.....	Hobson, Va.
32	Frt.	3	40	Warren Oyster Co. (R. I.).....	Providence, R. I.....	Warren, R. I.
33	Frt.	1	25	Thousand Island Park Association.....	Cape Vincent, N. Y.....	Thousand Island Park, N. Y.
34	Fer.	1	50	do.....	Ogdensburg, N. Y.....	Do.
35	Frt.	2	14	Valentine Taylor.....	Beaufort, N. C.....	Sealevel, N. C.
36	Pas.	1	40	Calhoun-St. Charles Ferry Co. (Mo.).....	St. Louis, Mo.....	436 South Teresa Avenue.
37	Frt.	2	24	J. W. Marshall.....	Newport News, Va.....	West Point, Va.
38	Frt.	2	70	Theodore S. Smith.....	Norwalk, Conn.....	Vincent Place, Rowayton, Conn.
39	Frt.	4	4	Raymond Marshall.....	Annapolis, Md.....	Deale, Md.
40	Pas.	2	8	Clyde Powell.....	Miami, Fla.....	Box 4121.
41	Frt.	2	21	Pierre Toups.....	New Orleans, La.....	Cut Off, La.
42	Pas.	2	16	Ira W. Libby.....	Seattle, Wash.....	Shelton, Wash.
43	Msc.	6	50	Tabor Boy Trust.....	New Bedford, Mass.....	Marion, Mass.
44	Fsh.	4	16	Peerless Consolidated Mines (T. A.).....	Ketchikan, Alaska.....	
45	Fsh.	1	8	H. Fredwerd.....	Milwaukee, Wis.....	Oconto, Wis.
46	Fsh.	5	55	William H. Schnelder.....	Erie, Pa.....	446 West Fourth Street.
47	Tow.	1	12	John Edlen.....	Peoria, Ill.....	Meredosa, Ill.
48	Fsh.	3	18	John A. Eastman.....	Seattle, Wash.....	6531 Twenty-seventh Avenue NW.
49	Fsh.	8	180	Capt. J. Hensen.....	do.....	4322 Fifth Avenue NW.
50	Fsh.	7	20	Alaska-Pacific Salmon Corporation (Del.).....	Ketchikan, Alaska.....	
51	Tow.	2	100	Aberdeen Towing Co. (Wash.).....	Seattle, Wash.....	400 South F Street, Aberdeen, Wash.
52	Fsh.	2	27	Harry F. Eaton.....	do.....	Coyle, Wash.
53	Fsh.	8	875	W. Pierce.....	Ketchikan, Alaska.....	
54	Fsh.	4	35	Petersburg Packing Co. (Wash.).....	Petersburg, Alaska.....	
55	Pas.	2	16	Harry D. Brown.....	Philadelphia, Pa.....	Atlantic City, N. J.
56	Pas.	1	60	F. M. Houdlette.....	Memphis, Tenn.....	General Delivery, De Valls Bluff, Ark.
57	Fsh.	2	30	Robinson Packing Corporation (Wash.).....	Seward, Alaska.....	Zachar Bay, Alaska.
58	Frt.	2	16	Northern Whaling & Trading Co. (N. Y.).....	Nome, Alaska.....	333 Seventh Avenue, New York, N. Y.
59	Fsh.	3	70	Pioneer Sea Foods Co. (Wash.).....	Juneau, Alaska.....	Cordova, Alaska.
60	Pas.	1	40	W. W. Noyes.....	Ketchikan, Alaska.....	
61	Fsh.	2	29	Frank Capp.....	do.....	
62	Frt.	5	40	United Fruit Co. (N. J.).....	Boston, Mass.....	131 State Street.
63	Pas.	2	75	Daniel Rabennel, jr.....	Charleston, S. C.....	54 Broad Street.
64	Frt.	3	120	M. L. Clark.....	Elizabeth City, N. C.....	607 East Fearing Street.
65	Fsh.	2	60	William G. Cronan.....	New York, N. Y.....	1036 Madison Street (B.).
66	Fsh.	4	200	Lln G. Greene.....	Miami, Fla.....	General delivery.
67	Frt.	37	2,900	United States Shipping Board.....	Tampa, Fla.....	
68	Fsh.	1	20	Ralph Gaskill.....	Beaufort, N. C.....	Stacy, N. C.

* Formerly ga. s. (a) Danna. (b) Lady Anne.

* Formerly ga. s. (a) Blue Bird. (b) Widgeon. (c) Sialia II.

Line No.	Official No.	Signal letters	Rig	Name of vessel	Tonnage		Register dimensions			When built	Where built
					Gross	Net	Length	Breadth	Depth		
1	220072		Ga. s.	Tan	9	6	30.4	9.7	4.6	1920	Gig Harbor, Wash.
2	222526		Ga. s.	Tanana	10	7	52.4	10.4	2.6	1922	Tanana, Alaska
3	226240		Ga. s.	Tanger	12	8	37.6	11.7	2.6	1926	Swansboro, N. C.
4	212312		Ga. s.	Tango	40	18	58.0	14.9	6.0	1914	Seattle, Wash.
5	213415		Ga. s.	Tango	17	12	40.4	12.0	3.8	1915	Ketchikan, Alaska
6	206241		Ga. s.	Tar Heel	10	9	40.0	12.2	3.3	1909	Fort Pierce, Fla.
7	145491		Ga. s.	Tarpon	14	11	48.0	13.0	3.9	1884	Long Island City, N.Y.
8	145765		Ga. s.	Tartar	11	9	45.7	14.2	4.0	1898	Peekskill, N. Y.
9	225254		Ga. s.	Tasco Lee	10	6	43.6	11.1	4.2	1925	Irvington, Va.
10	205008		Ga. s.	TASHENBERG BROTHERS.	11	9	35.0	9.7	4.6	1902	Buffalo, N. Y.
11	208577		Ga. s.	Tasmania	10	7	33.0	9.6	3.7	1911	Decatur, Wash.
12	208108		Ga. s.	Tatoosh	63	51	74.2	16.8	6.7	1911	Tacoma, Wash.
13	215345		Ga. s.	Tatoosh	31	21	50.4	14.3	7.3	1917	Seattle, Wash.
14	224101		Ga. s.	Tatoosh	18	12	46.7	12.7	6.0	1924	Hadlock, Wash.
15	226628		Ga. s.	Tatoosh	50	34	58.5	16.5	7.7	1927	Gig Harbor, Wash.
16	214256		Ga. s.	Taylor	14	10	42.8	12.7	2.9	1916	Sealevel, N. C.
17	145544		Ga. s.	Teal	5	5	28.0	12.5	3.8	1886	Norwalk, Conn.
18	226347		Ol. s.	Teal	20	9	41.8	13.2	5.2	1927	Oakland, Calif.
19	208606		Ga. s.	Tenser	11	10	32.6	9.2	3.4	1911	Ludington, Mich.
20	226364		Ga. s.	Tenser	16	11	40.4	11.4	5.6	1927	Port Blakely, Wash.
21	202627		Ol. s.	Tenzer	97	59	91.3	24.0	9.8	1905	Essex, Mass.
22	220033		Ga. s.	Tebo	11	9	28.0	10.9	2.8	1919	Middleburg, Fla.
23	145800		Ga. s.	Tecumseh	41	18	65.8	18.8	8.8	1899	Essex, Mass.
24	207218		Ga. s.	Teddy	14	9	42.9	11.7	2.7	1910	Astoria, Ore.
25	212520		Ga. s.	Teddy	11	6	44.2	11.0	3.0	1914	Punta Gorda, Fla.
26	212981		Ga. s.	Teddy	15	10	47.0	8.9	3.6	1915	Marianna, Ark.
27	213055		Ga. s.	Teddy J.	19	13	40.9	13.1	5.8	1915	Seattle, Wash.
28	223562		Ga. s.	Teddy P.	32	22	52.0	17.1	6.5	1924	Wildwood, N. J.
29	213129		Ga. w.	Teddy No. 2	15	12	65.0	14.0	2.4	1915	Hanging Rock, Ohio
30	214011		Ga. w.	Teddy No. 3	15	13	64.3	14.0	2.5	1918	do.
31	205134		Ga. s.	Teddy Bear	21	14	42.8	14.7	4.8	1908	Seattle, Wash.
32	201758		Ga. s.	Teddy Roosevelt	13	6	36.5	13.5	6.0	1905	Friendship, Me.
33	203053		Ga. s.	Teddy Roosevelt	14	10	45.1	12.6	3.6	1906	Astoria, Ore.
34	223735		Ga. s.	Teo Hee	14	10	40.5	13.6	4.2	1924	Erie, Pa.
35	200711		Ga. w.	Telegram	14	8	51.3	12.9	3.5	1904	Westwego, La.
36	220734		Ga. s.	Telegram	7	6	31.5	10.0	3.5		Unknown
37	221997		Ga. s.	Telegram	14	12	36.4	12.3	4.8	1922	Fernandina, Fla.
38	202001		Ga. s.	Telegraph	8	7	36.3	9.0	4.4	1905	Lynn, Mass.
39	145969		Ga. s.	Telephone	7	5	36.5	7.7	2.8	1903	Marshfield, Ore.
40	207859		Ga. s.	Temiskaming	9	8	43.0	8.0	3.1	1909	Georgetown, S. C.
41	145871		Ol. s.	Tempest	46	31	68.5	17.2	6.1	1901	Everett, Wash.
42	225483		Ga. s.	Templar	17	13	39.7	10.7	4.1	1917	Boston, Mass.
43	228029		Ga. s.	TENDER No. 10	8	6	38.0	10.0	3.8	1928	Erie, Pa.
44	211203		Ga. w.	Tennessee	18	12	38.3	11.9	4.6	1913	Seattle, Wash.
45	222950		Ol. s.	Tennessee	24	15	59.0	14.0	2.3	1923	Metropolis, Ill.
46	227690		Ga. s.	Tennessee	13	9	45.7	11.6	4.9	1918	Los Angeles, Calif.
47	226015		Ga. w.	Tennessee No. 2	51	32	62.6	16.0	2.1	1926	Paducah, Ky.
48	210268		Ga. s.	Tepeco	7	7	29.6	8.2	3.0	1912	Juneau, Alaska
49	207656		Ga. s.	Teresa	8	5	30.0	10.5	3.8	1910	Colby, Wash.
50	202677		Ga. s.	Teresa L.	17	10	50.2	17.4	3.6	1935	Biloxi, Miss.
51	223817		Ga. s.	Tern	16	11	44.6	11.5	5.2	1924	Mystic, Conn.
52	219489		Ga. s.	Terrell	21	11	45.5	12.3	4.9	1919	Mobile, Ala.
53	93183		Ga. s.	Texaco	14	9	42.4	13.3	4.8	1901	Patchogue, N. Y.
54	216807		Ga. s.	Texaco 80	13	11	37.4	10.5	5.6	1918	New York, N. Y.
55	215823	IJIN	Ol. s.	TEXACO 121	226	128	96.5	23.0	10.3	1917	Bath, Me.
56	215876	IJMG	Ol. s.	TEXACO 125	226	128	96.5	23.0	10.3	1917	do.
57	77219		Ga. s.	Texaco 144	44	33	69.3	19.6	6.2	1896	Patchogue, N. Y.
58	218001	LQWV	Ol. s.	TEXACO 145	600	350	147.7	30.1	12.4	1919	Bath, Me.
59	218187	LRJP	Ol. s.	TEXACO 146	484	324	147.7	30.1	12.4	1919	do.
60	218416	LRTC	Ol. s.	TEXACO 147	484	324	147.7	30.1	12.4	1919	do.
61	121242		Ga. s.	Texaco 179	16	14	45.7	14.1	3.6	1902	Bridgport, Conn.
62	223429		Ga. s.	Texaco 184	93	77	73.2	21.3	6.6	1923	South Jacksonville, Fla.
63	214802		Ga. s.	Texas	23	16	43.7	14.4	6.0	1917	Tacoma, Wash.
64	219971		Ga. s.	Texas	44	30	64.2	14.7	7.1	1920	Los Angeles, Calif.
65	223310		Ga. s.	Texas	15	11	45.5	9.4	3.0	1908	Saint Joseph, Mich.
66	204124		Ol. s.	Texoll	34	17	57.0	14.6	6.3	1906	Boston, Mass.
67	202830		Ol. s.	Thad Street	90	57	83.4	21.6	10.5	1906	Essex, Mass.
68	206688		Ga. s.	Thalassa	11	11	37.1	11.0	3.4	1909	Warren, R. I.

¹ Formerly ga. s. John A. Baker.

² Formerly U. S. Navy ga. s. No. 2804.

³ Formerly Japanese ga. s. Tennessee.

⁴ Formerly ga. s. Mildred

⁵ Formerly ga. s. No. 5.

⁶ Formerly ga. s. Thuban.

Motor Vessels

529

Line No.	Service	Crew	Horse-power	Name of owner	Home port	Address of owner
1	Fsh.	2	25	John J. Wold	Tacoma, Wash.	Burley, Wash.
2	Frt.	1	60	H. F. Byram	Seward, Alaska	Nenana, Alaska.
3	Frt.	1	30	Alex Moore	Beaufort, N. C.	Swansboro, N. C.
4	Tow.	1	75	Charlotte S. Burrowes	San Francisco, Calif.	Alameda, Calif.
5	Msc.	1	32	Richard Hofstad	Petersburg, Alaska	
6	Pas.	1	16	Eugene S. Roberts	Miami, Fla.	Homestead, Fla.
7	Fsh.	1	30	Hubert E. Caulfield	Tampa, Fla.	Box 1754, St. Petersburg, Fla.
8	Frt.	2	35	Irving L. Sullivan	New York, N. Y.	589 St. Marks Avenue (B).
9	Frt.	1	24	C. L. Carter	Reedville, Va.	Reno, Va.
10	Frt.	2	25	Tashenberg Brothers	Buffalo, N. Y.	45 Illinois Street.
11	Msc.	1	30	Paul Owens	Petersburg, Alaska	
12	Fsh.	5	120	Booth Fisheries Co. (Del.)	Seattle, Wash.	Pier 11B, foot Wall Street.
13	Fsh.	7	40	Kristian Martinsen	Ketchikan, Alaska	
14	Tow.	2	40	J. H. Lundgren	Seattle, Wash.	Port Blakely, Wash.
15	Fsh.	8	50	Kuzma Barcott	Tacoma, Wash.	Everett, Wash.
16	Frt.	2	24	Robert F. Hayman	Manteo, N. C.	Wanchese, N. C.
17	Frt.	1	8	Thorsten O. Stabell	Bridgeport, Conn.	South Norwalk, Conn.
18	Fsh.	1	b 70	Alaska Packers Association (Calif.)	San Francisco, Calif.	111 California Street.
19	Fsh.	2	18	Fred Linquist	Grand Haven, Mich.	507 West Ludington Avenue, Ludington, Mich.
20	Fsh.	3	20	New England Fish Co. (Me.)	Boston, Mass.	Boston Fish Pier.
21	Cod.	22	90	Gorton-Pew Vessels Co. (Mass.)	Gloucester, Mass.	Rowe Square.
22	Msc.	1	24	Thomas Jones	Jacksonville, Fla.	Switzerland, Fla.
23	Fsh.	8	36	Bay Fisheries Co. (Fla.)	Pensacola, Fla.	St. Andrews, Fla.
24	Pas.	2	25	Juneau Ferry & Navigation Co. (Alaska)	Juneau, Alaska	
25	Frt.	1	25	West Coast Fish Co.	Tampa, Fla.	Punta Gorda, Fla.
26	Pas.	1	50	A. C. Johnson	Memphis, Tenn.	Helena, Ark.
27	Fsh.	5	35	John Ottness	Petersburg, Alaska	
28	Fsh.	4	60	Walentz Adamozyk	Philadelphia, Pa.	Quakertown Pa.
29	Tow.	2	32	Ironton Gravel Co. (Ohio)	Cincinnati, Ohio	Ironton, Ohio.
30	Tow.	2	40	do.	do.	Do.
31	Frt.	3	20	Joseph Bernard	Nome, Alaska	
32	Cod.	2	16	Carrabelle Fish & Oyster Co. (Fla.)	Apalachicola, Fla.	Carrabelle, Fla.
33	Pas.	2	40	Ole Nygaard	Astoria, Oreg.	Motor Route A.
34	Fsh.	5	45	T. B. Walker	Erie, Pa.	West Twenty-sixth and Hampton Road.
35	Frt.	2	16	Peter Ricciardelli	New Orleans, La.	Lockport, La.
36	Pas.	1	18	Valborg Felstad	New York, N. Y.	Clason Point Park, N. Y.
37	Fsh.	2	80	P. O. Johnston	Miami, Fla.	P. O. 132, West Palm Beach, Fla.
38	Msc.	1	30	Charles J. Wilburn	New York, N. Y.	213 Conover Street (B.).
39	Tow.	1	15	John J. Silen	Marshfield, Oreg.	North Bend, Oreg.
40	Msc.	2	25	A. A. Richardson	Georgetown, S. C.	Columbia, S. C.
41	Tow.	4	160	Chesley Tug & Barge Co. (Wash.)	Seattle, Wash.	Ferry Dock.
42	Fsh.	2	20	R. M. Thomas	do.	1706 California Avenue.
43	Tow.	1	50	State of New York	Buffalo, N. Y.	Bureau of Canals, foot Porter Avenue.
44	Fsh.	6	20	Booth Fisheries Co. (Del.)	Seattle, Wash.	Pier 11B, foot Wall Street.
45	Tow.	2	60	J. O. Ashman	Paducah, Ky.	419 North Fourth Street.
46	Pas.	2	b 40	D. H. Monstad	Los Angeles, Calif.	505 South Broadway, Re- dondo Beach, Calif.
47	Tow.	1	120	J. O. Ashman	Paducah, Ky.	419 North Fourth Street.
48	Fsh.	1	12	Alaska-Pacific Salmon Corporation (Del.)	Ketchikan, Alaska	
49	Fsh.	1	10	Hugo Frederickson	Sitka, Alaska	
50	Fsh.	3	27	Dunbar Dukato Co. (La.)	New Orleans, La.	New Orleans Bank Building.
51	Ptl.	1	165	State of Connecticut	Hartford, Conn.	Capitol Building.
52	Ten.	2	100	Atlantic Gulf & Pacific Co. (W. Va.)	New York, N. Y.	13 Park Row.
53	Fsh.	2	70	Heriman Toby	do.	Long Beach, N. Y.
54	Msc.	1	38	Texas Co. (Del.)	Wilmington, Del.	7 West Tenth Street.
55	Tnk.	5	b 325	do.	do.	Do.
56	Tnk.	5	b 325	do.	do.	Do.
57	Frt.	2	25	do.	do.	Do.
58	Tnk.	13	b 400	do.	do.	Do.
59	Tnk.	13	b 400	do.	do.	Do.
60	Tnk.	13	b 400	do.	do.	Do.
61	Frt.	2	42	do.	do.	Do.
62	Tnk.	2	60	do.	do.	Do.
63	Fsh.	7	35	Emil Johnson	Seattle, Wash.	1423 Warren Avenue.
64	Fsh.	8	85	Mate Spanje	Los Angeles, Calif.	San Pedro, Calif.
65	Pas.	2	60	W. H. Hfall	Corpus Christi, Tex.	Harlingen, Tex.
66	Frt.	3	45	A. C. McLoon & Co.	Rockland, Me.	McLoom Wharf.
67	Ptl.	4	72	W. L. Anderson	Charleston, S. C.	Boyces Wharf.
68	Oys.	1	10	Long Island Oyster Farms (N. Y.)	New York, N. Y.	Northport, N. Y.

1 Formerly st. s. {
a Jessie R.
b Sea Coast.
2 Formerly ga. s. Frank C. Pettis.

3 Formerly ga. s. Palm.
4 Formerly ga. s. Hortense.

Line No.	Official No.	Signal letters	Rlg	Name of vessel	Tonnage		Register dimensions			When built	Where built
					Gross	Net	Length	Breadth	Depth		
1	221405		Ga. s.	¹ That's All	10	10	35.2	10.7	2.9	1912	Boston, Mass.
2	221251		Ga. s.	The Boys	78	44	102.0	17.0	6.4	1924	Morehead City, N. C.
3	145856		Ga. s.	The Chalfont	15	14	49.6	15.0	4.4	1900	Atlantic City, N. J.
4	211095		Ol. s.	² THE CHIEF	242	154	117.5	25.0	12.0	1913	Portland, Oreg.
5	222860		Ga. s.	The Dalles	9	6	40.0	10.6	3.6	1923	St. Paul, Minn.
6	212969		Ga. s.	The Estero	44	26	52.8	15.5	2.8	1915	Estero, Fla.
7	227882		Ol. s.	The Friars	57	16	74.7	18.4	8.3	1923	Friendship, Me.
8	210917		Ol. s.	The Grant	13	8	41.3	11.0	5.7	1913	San Diego, Calif.
9	127 ¹ 18		Ga. s.	³ The Grayling	21	19	48.5	15.6	5.5	1901	Baltimore, Md.
10	203758		Ga. s.	The Limit	6	6	28.0	12.0	3.7	1906	Osterville, Mass.
11	213463		Ga. s.	The Mist	6	5	36.0	8.0	3.3	1915	Sturgeon Bay, Wis.
12	209000		Ga. s.	The Moravian	14	9	33.1	10.5	5.2	1912	Seattle, Wash.
13	224064		Ol. s.	The Moravian	55	43	57.3	17.3	7.0	1924	Bethel, Alaska
14	210491		Ga. s.	The Only One	12	8	40.8	11.0	4.5	1911	New York, N. Y.
15	216968		Ga. s.	The Owl	19	12	45.4	14.9	4.9	1918	Portland, Me.
16	226862		Ol. s.	The Rogue	60	40	61.5	28.3	6.2	1927	St. Helens, Oreg.
17	224208		Ga. s.	The Russell	33	19	56.8	16.0	5.5	1924	Amburg, Va.
18	226261		Ga. s.	The Shadow	14	11	33.5	10.0	4.6	1926	Ellensburg, Wis.
19	145892		Ga. s.	The Wanderer	12	9	41.3	9.0	4.0	1901	Grand Rapids, Mich.
20	222507		Ga. w.	The Wolf	25	25	62.5	15.5	3.1	1922	Williston, N. Dak.
21	91425		Ga. s.	⁴ Thelma	25	21	49.5	13.0	5.8	1881	Noank, Conn.
22	200356		Ga. s.	Thelma	9	7	45.0	13.0	3.7	1903	Fitchetts, Va.
23	202497		Ga. s.	Thelma	10	6	39.0	10.5	4.8	1905	Smyrna, N. C.
24	202598		Ga. s.	Thelma	20	17	47.8	17.0	4.1	1905	Fairbank, Md.
25	204454		Ga. s.	Thelma	11	7	35.5	9.7	3.0	1907	Astoria, Oreg.
26	205230		Ga. s.	Thelma	20	13	53.4	12.0	4.2	1908	Seattle, Wash.
27	208485		Ga. s.	Thelma	13	9	47.6	11.2	3.3	1911	Astoria, Oreg.
28	208995		Ga. s.	Thelma	15	0	52.9	13.5	4.1	1911	Velasco, Tex.
29	209139		Ga. s.	Thelma	12	10	42.0	12.0	3.5	1911	Unknown
30	211001		Ga. s.	Thelma	14	11	58.0	14.0	3.9	1913	Irvington, Va.
31	211181		Ol. s.	Thelma	53	28	70.8	17.3	8.3	1913	Essex, Mass.
32	217035		Ga. s.	Thelma	26	17	47.0	13.0	9.3	1869	New London, Conn.
33	222561		Ga. s.	Thelma	18	8	50.9	12.8	0.1	1922	Jonesport, Me.
34	222578		Ga. s.	Thelma	44	35	62.5	20.6	5.0	1922	Atlantic, N. C.
35	225063		Ol. s.	Thelma	10	6	34.0	12.4	3.7	1925	Puget Island, Wash.
36	225239		Ga. s.	Thelma	7	5	30.1	9.0	4.1	1929	Ketchikan, Alaska
37	219978		Ga. s.	Thelma II	32	26	61.5	13.7	0.8	1920	Poulsbo, Wash.
38	220405		Ga. s.	Thelma II	7	5	36.3	10.4	3.5	1920	Mystic, Conn.
39	147950		Ga. s.	Thelma G.	10	8	47.6	16.9	3.4	1902	Kinnebeck, N. C.
40	215091		Ga. s.	Thelma M	10	7	31.0	10.8	5.2	1917	Astoria, Oreg.
41	223807		Ga. s.	Thelma M	27	18	51.9	14.7	4.8	1924	Amburg, Va.
42	210406		Ga. s.	Thelma O.	17	12	45.0	11.2	5.6	1912	Seattle, Wash.
43	224588		Ga. s.	Thelma S.	50	34	60.8	17.1	7.2	1925	Port Blakely, Wash.
44	226430		Ga. s.	Thelma S.	7	5	25.3	9.0	3.0	1912	Drummond, Mich.
45	223835		Ga. s.	Thelma Earl	15	6	47.1	12.3	4.3	1924	Deltaville, Va.
46	222494		Ga. s.	Thelma Frances	11	7	43.0	11.0	3.8	1922	Crisfield, Md.
47	224555		Ga. w.	Thelma Ruth	18	18	47.3	10.0	2.6	1925	Hannibal, Ohio
48	228298		Ol. s.	Theo E.	72	49	68.2	18.2	8.6	1929	Tacoma, Wash.
49	145202		Ga. s.	Theo. Fletcher	24	22	49.0	18.0	4.0	1879	Bay Shore, N. Y.
50	116967		Ol. s.	⁵ Theodore Foss	170	133	113.6	23.0	9.6	1900	Alameda, Calif.
51	145461		Ga. s.	Theodore Houghwaut	14	13	45.0	15.0	3.6	1887	Nansemond County, Va.
52	145903		Ga. s.	Theodore Roosevelt	14	13	40.6	13.5	4.0	1901	Patchogue, N. Y.
53	145914		Ga. s.	Theodore Roosevelt	61	40	64.2	23.5	5.5	1901	San Francisco, Calif.
54	201039		Ga. s.	Theotiste	11	9	50.2	10.0	3.4	1904	St. Louis, Mo.
55	145757		Ga. s.	Theresa	18	18	43.0	13.5	0.0	1897	Rockland, Me.
56	202101		Ga. s.	Theresa	14	10	59.8	11.8	3.7	1904	Port Republic, N. J.
57	208227		Ga. s.	Theresa	9	6	36.0	9.8	3.6	1910	Astoria, Oreg.
58	224781		Ga. s.	Theresa L.	14	11	38.5	12.2	4.4	1910	Unknown
59	225568		Ol. s.	Theresa S.	43	29	58.5	15.8	7.4	1926	Dockett, Wash.
60	3352		Ga. s.	⁶ Thesga E. O'Neal	28	24	59.6	13.0	4.7	1886	St. Michaels, Md.
61	209210		Ga. s.	⁷ Thimble Islands	17	12	39.0	18.0	4.4	1911	Northport, N. Y.
62	214860		Ga. s.	Thirteen	8	7	32.5	8.5	3.1	1915	Green Bay, Wis.
63	145945		Ga. s.	Thistle	22	11	54.0	18.1	3.9	1902	Biloxi, Miss.
64	224935		Ga. s.	Thistle	11	9	41.5	9.8	2.6	1909	Lynchburg, Tex.
65	215520		Ol. s.	Thltnket Chief	12	11	38.0	11.2	4.0	1917	Ketchikan, Alaska
66	211960		Ga. s.	Thomas, Jr	10	10	50.0	8.0	3.5	1914	Bowling Green, Ky.
67	226353		Ga. s.	Thomas D.	10	7	36.9	9.6	3.2	1913	Ontonagon, Mich.

¹ Formerly U. S. Navy ga. s. 1140.² Formerly st. s. David Campbell.³ Formerly ga. y. Clconla.⁴ Formerly ga. s. Marian.

Line No.	Service	Crew	Horse-power	Name of owner	Home port	Address of owner
1	Pas.	2	20	Lester Bowling	Philadelphia, Pa.	Elmer, N. J.
2	Fsh.	18	100	G. C. Coddington	Beaufort, N. C.	Charlotte, N. C.
3	Pas.	2	30	Lewis S. Adams	Philadelphia, Pa.	151 Inlet Avenue, Atlantic City, N. J.
4	Msc.	5	400	Kanaga Ranching Co. (Alaska)	Seattle, Wash.	Kanaga Harbor, Alaska.
5	Pas.	1	30	Carl C. Muller	St. Paul, Minn.	Taylor Falls, Minn.
6	Frt.	3	48	Charles E. Farbes	Tampa, Fla.	Clewiston, Fla.
7	Cod.	7	100	Elmer Jacobsen	New Bedford, Mass.	100 High Street.
8	Pas.	2	45	Hermosa Amusement Corporation (Calif.)	San Francisco, Calif.	Mills Building.
9	Frt.	2	25	Mary Elizabeth Hayden	Alexandria, Va.	Coast, Va.
10	Pas.	2	16	John A. Nelson	Gloucester, Mass.	2 Holbrook Street, Rockport, Mass.
11	Msc.	2	b 10	Ernest P. Nobel	Milwaukee, Wis.	Sawyer, Wis.
12	Msc.	2	20	Society of United Brethren for Propagating the Gospel among the Heathen (Pa.)	Pittsburgh, Pa.	Bethel, Alaska.
13	Pas.	2	60	Moravian Mission of North America (Pa.)	Seward, Alaska.	Bethel, Alaska.
14	Tow.	1	50	Albert Munden	Norfolk, Va.	812 Olney Road.
15	Frt.	1	25	Franklin C. Smith	Portland, Me.	South Portland, Me.
16	Fer.	5	65	State of Oregon (Oreg.)	Marshfield, Oreg.	Care State Highway Commission.
17	Oys.	2	36	A. L. Marshall	Crisfield, Md.	Tylerton, Md.
18	Fsh.	3	b 16	Henry Beard	Milwaukee, Wis.	Sturgeon Bay, Wis.
19	Pas.	2	65	Isaac W. Rhoads	Philadelphia, Pa.	Holstein and Jefferson Streets, Bridgeport, Pa.
20	Fer.	2	20	D. F. McIntosh	Pembina, N. Dak.	Frazier, Mont.
21	Msc.	3	64	Charles Kriser	New York, N. Y.	Flushing, N. Y.
22	Fsh.	2	24	Wm. L. Taylor	Newport News, Va.	Seaford, Va.
23	Tow.	2	24	J. R. Bowen	New Bern, N. C.	Bridgetown, N. C.
24	Oys.	3	30	Arthur Windfohr	Philadelphia, Pa.	Port Norris, N. J.
25	Msc.	1	22	Perley O. Anderson	Astoria, Oreg.	Stella, Wash.
26	Tow.	2	30	James Hutcheon	Tacoma, Wash.	4530 Sixth Avenue.
27	Fsh.	1	35	Columbia River Packers Association (Oreg.)	Astoria, Oreg.	252 Front Street.
28	Tow.	2	100	Culver Shell Dredging Co. (Tex.)	Galveston, Tex.	Matagorda, Tex.
29	Pas.	2	24	John Eushn	New York, N. Y.	57 Howlett Court, Babylon, N. Y.
30	Oys.	2	15	B. B. Lewis	Reedville, Va.	Sharks, Va.
31	Cod.	12	60	Martin L. Welch	Gloucester, Mass.	26 Chestnut Street.
32	Pas.	2	36	Stefano La Cava	New York, N. Y.	530 Henry Street (B.)
33	Frt.	2	37	N. F. Trefethen Co. (Me.)	Portland, Me.	37 Customhouse Wharf.
34	Frt.	2	60	Samuel W. Somers	Crisfield, Md.	209 Cove Street.
35	Fsh.	1	30	Trygve Tover	Astoria, Oreg.	Westport, Oreg.
36	Fsh.	1	20	T. H. Paulsen	Ketchikan, Alaska.	
37	Fsh.	8	45	Martin Walstrand	Seattle, Wash.	126 West Florentia Street.
38	Frt.	1	25	Toney Brown	New London, Conn.	14 Spring Street.
39	Frt.	2	18	Jno. T. Leonard & Sons	Charleston, S. C.	190 East Bay Street.
40	Fsh.	3	20	Sigurd Klabo	Petersburg, Alaska.	
41	Frt.	2	35	R. W. Chesser	Washington, D. C.	
42	Tow.	2	50	Pacific Tow Boat Co. (Wash.)	Seattle, Wash.	5013 Illinois Avenue.
43	Fsh.	8	110	Libby, McNeill & Libby (Me.)	do.	1723 Northlake Place.
44	Fsh.	2	20	James S. T. Williams	Grand Haven, Mich.	88 Hamlin Street.
45	Frt.	2	36	Charles Howard Charnock	Reedville, Va.	Naubinway, Mich.
46	Frt.	2	24	James E. Miles	Crisfield, Md.	Tangler, Va.
47	Fer.	2	16	Arch Riggenbach	Cincinnati, Ohio.	Route No. 2.
48	Fsh.	9	b 135	Emel Packing Co. (Wash.)	Seward, Alaska.	Hannibal, Ohio.
49	Frt.	10	35	Samuel A. Lewis	Cape Charles, Va.	Valdez, Alaska.
50	Fsh.	12	400	Foss Launch & Tug Co. (Wash.)	Los Angeles, Calif.	Chincoteague, Va.
51	Frt.	2	10	Joseph White	Norfolk, Va.	400 Dock Street, Tacoma, Wash.
52	Oys.	1	40	William Rudolph	New York, N. Y.	Route 1, R. F. D., Box 23 A, Portsmouth, Va.
53	Frt.	1	50	R. E. E. Anderson	San Francisco, Calif.	West Sayville, N. Y.
54	Pas.	2	b 50	R. L. Bibson	Tampa, Fla.	Pier 19.
55	Frt.	1	24	R. A. Sanchez	New London, Conn.	Gainesville, Fla.
56	Pas.	2	34	George P. Greenway	Philadelphia, Pa.	Block Island, R. I.
57	Pas.	1	25	Percy Hayes	Astoria, Oreg.	Philadelphia, Pa.
58	Pas.	2	35	Marcus Leiser	New York, N. Y.	Kelso, Wash.
59	Fsh.	8	67	Michael Sarunich	Seattle, Wash.	695 East One hundred and thirty-ninth Street.
60	Oys.	6	45	Robert L. O'Neal	Philadelphia, Pa.	Winslow, Wash.
61	Oys.	2	35	Elfjab S. Ball	New Haven, Conn.	Port Norris, N. J.
62	Tow.	2	20	Greiling Engineering Co. (Wis.)	Milwaukee, Wis.	65 East Pearl Street.
63	Fsh.	6	20	Theo Chauvin	Galveston, Tex.	924 McDonald Street, Green Bay, Wis.
64	Ptl.	1	25	E. J. Smith	do.	2002 Avenue E.
65	Fsh.	2	12	Nakat Packing Corporation (N. Y.)	Ketchikan, Alaska	Port Lavaca, Tex.
66	Pas.	3	25	James F. Hope	Louisville, Ky.	Morgantown, Ky.
67	Pas.	2	32	John Hawley	Marquette, Mich.	Ontonagon, Mich.

¹ Formerly st. s. Shellkof.

² Formerly ga. s. Bessie Reed.

³ Formerly ga. s. Sealshipt No. 38.

Line No.	Official No.	Signal letters	Rtg	Name of vessel	Tonnage		Register dimensions			When built	Where built
					Gross	Net	Length	Breadth	Depth		
					Feet						
1	226790		Ol. s.	Thomas J. II	49	33	59.1	16.0	7.8	1927	Port Blakely, Wash.
2	227990		Ol. s.	Thomas S.	25	11	52.0	16.6	4.1	1928	Pascagoula, Miss.
3	222850		Ga. w.	Thomas T.	19	14	56.8	11.4	2.3	1923	Calhoun, Ky.
4	145488		Ga. s.	Thomas Blades	20	18	62.0	17.6	5.1	1888	St. Michaels, Md.
5	202233		Ga. s.	Thomas Martindale	12	11	42.3	13.7	4.4	1905	Somers Point, N. J.
6	224322		Ol. s.	Thomas Minnock	25	17	49.0	16.6	4.6	1923	Athens, N. Y.
7	145170		Ga. s.	Thomas A. Rogers	27	19	51.6	17.2	5.5	1887	Camden, N. J.
8	220975		Ga. w.	Thos. B. Florence (composite)	95	67	97.5	20.6	4.3	1875	St. Louis, Mo.
9	223180	MFGK	Ol. s.	Thomas C. McNeal	219	117	127.9	21.1	9.8	1923	Solomons, Md.
10	212699		Ga. s.	Thomas E. Oliver	12	8	36.9	14.4	3.7	1914	River Spring, Md.
11	145591		Ga. s.	Thomas E. Taylor	10	9	56.0	15.2	4.1	1891	Solomons Island, Md.
12	225271		Ga. s.	Thomas E. Welles	80	71	81.2	21.7	9.6	1925	Pensacola, Fla.
13	217922		Ol. s.	Thos. E. Wilson	67	37	70.0	18.1	3.0	1919	Tacoma, Wash.
14	206307		Ga. s.	Thomas F. Jubb	43	20	65.5	20.0	5.5	1909	Weems, Va.
15	145316		Ga. s.	Thomas H. Kirby	27	22	61.1	17.6	5.1	1882	St. Michaels, Md.
16	24886		Ga. s.	Thomas J. Hickman	9	8	42.7	12.8	3.2	1871	Crisfield, Md.
17	224310		Ga. s.	Thomas J. Sherman	77	69	86.2	22.3	10.2	1924	Millville, Fla.
18	201529		Ol. s.	Thos. R. Coyne	86	58	72.6	20.4	9.1	1904	Athens, N. Y.
19	202660		Ga. s.	Thomas S. Martin	33	23	49.5	15.3	5.3	1905	Cappahosie, Va.
20	220140		Ol. s.	Thomas W. Carroll	29	16	58.7	14.5	5.8	1920	New Point, Va.
21	4023		Ga. s.	Thomas F. J. Howlett	48	28	71.3	22.0	7.1		Unknown
22	214295		Ol. s.	Thomaston	34	19	60.3	16.7	6.8	1916	Thomaston, Mo.
23	76383		Ga. s.	Thompson Bros.	12	10	47.7	13.8	3.0	1882	Hamshoro, Miss.
24	215914		Ol. s.	Thomsie A.	11	7	41.0	12.0	4.0	1917	Chicago, Ill.
25	209002		Ga. s.	Thor	12	8	32.4	10.5	4.1	1911	East San Pedro, Calif.
26	224713		Ol. s.	Thor	56	25	62.0	17.2	8.0	1925	Tacoma, Wash.
27	202185		Ga. s.	Thora	8	5	38.0	11.2	2.5	1905	Seattle, Wash.
28	227725		Ga. s.	Thora	9	6	33.1	9.5	4.4	1928	do
29	220132		Ga. s.	Thorlee	11	10	39.5	11.3	4.7	1915	Sault Ste. Marie, Mich.
30	220907		Ga. s.	Thoro Ferry	13	12	33.4	10.2	3.2	1920	Atlantic City, N. J.
31	225623		Ga. s.	Thousand Islander	14	10	57.0	10.2	5.2	1926	Alexandria Bay, N. Y.
32	209713		Ga. s.	Thrasher	34	16	66.3	14.0	6.7	1912	Oakland, Calif.
33	221011		Ga. s.	Thrasher	13	9	39.0	11.6	4.1	1920	Lakebay, Wash.
34	145877		Ga. s.	Three Brothers	11	7	34.0	12.0	3.2	1901	Freeport, Me.
35	207146		Ga. s.	Three Brothers	18	12	39.7	13.3	4.5	1910	Dockton, Wash.
36	210157		Ga. s.	Three Brothers	9	6	34.0	10.0	4.0	1909	Manitowoc, Wis.
37	212226		Ga. s.	Three Brothers	15	10	36.4	12.5	3.6	1914	San Blas, Fla.
38	214132		Ga. s.	Three Brothers	13	10	43.1	13.2	3.4	1916	Stratford, Conn.
39	222496		Ga. s.	Three Brothers	15	10	48.3	14.1	4.1	1922	Crisfield, Md.
40	223705		Ga. s.	Three Brothers	10	8	36.1	11.3	4.0	1924	Fairton, N. J.
41	225144		Ol. s.	Three Brothers	35	24	60.4	17.8	5.1	1925	Broomes Island, Md.
42	227185		Ol. s.	Three Bros.	19	10	53.3	12.0	4.1	1928	Mount Vernon, Ala.
43	218334		Ga. s.	Three Brothers II	13	12	33.0	9.8	4.2	1919	Pentwater, Mich.
44	212070		Ga. s.	Three Friends	12	11	37.8	12.0	3.9	1914	Wildwood, N. J.
45	203226		Ga. s.	Three M.	15	10	54.7	12.3	3.2	1906	Holly, Wash.
46	268122		Ga. s.	Three Nicks	20	13	39.5	12.7	4.0	1911	Tacoma, Wash.
47	145061		Ga. s.	Three Sisters	13	9	41.6	15.6	3.7	1903	Key West, Fla.
48	207203		Ga. s.	Three Sisters	7	5	41.7	10.5	2.9	1909	Crisfield, Md.
49	213716		Ga. s.	Three Sisters	5	5	25.4	7.8	3.2	1914	Little Suamico, Wis.
50	223584		Ga. s.	Three Sisters	25	17	55.1	12.8	5.1	1918	Brooklyn, N. Y.
51	223610		Ol. s.	Three Sisters	78	33	104.3	15.0	8.1	1917	do
52	225719		Ga. s.	Three Sisters	25	15	55.1	14.8	4.9	1926	Palmer, Va.
53	145161		Ol. s.	Three Sons	70	65	80.0	24.0	6.2	1878	Newton, Md.
54	227990		Ga. s.	Three Sons	12	8	35.8	11.0	4.2		Unknown
55	205936		Ga. s.	Three Star	11	8	45.0	10.5	3.9	1908	Seattle, Wash.
56	213441		Ol. s.	Thurrow	61	55	60.0	14.2	3.7	1915	Lake Bay, Wash.
57	210168		Ga. s.	Thusnela	9	8	42.0	8.2	2.7	1892	Brooklyn, N. Y.
58	201357		Ga. s.	Tiana	12	10	41.2	13.0	4.0	1907	Tottenville, N. Y.
59	214367		Ga. s.	Tiber	8	5	36.3	10.8	4.3	1916	Los Angeles, Calif.
60	145941		Ga. s.	Tidings	17	11	40.5	11.7	5.4	1902	Seattle, Wash.
61	228320		Ga. s.	Tlgo	8	6	34.8	9.7	3.9	1929	Marysville, Wash.
62	214734		Ga. s.	Tlger	39	31	55.0	15.3	7.0	1917	Tacoma, Wash.
63	218626		Ga. s.	Tlger	15	10	52.3	14.5	4.2	1919	Empire, Oreg.
64	204134		Ga. s.	Tillacum	15	10	44.0	11.8	4.4	1907	Douglas, Alaska
65	208317		Ga. s.	Tillicum	14	10	40.0	12.2	4.6	1911	Seattle, Wash.
66	221312		Ga. s.	Tillicum	8	7	34.3	9.3	4.2	1920	do

¹ Formerly U. S. Engineer ga. w., Thos. B. Florence.

² Formerly st. s. {a James McAllister.
{b Automatic.

Line No.	Service	Crew	Horse-power	Name of owner	Home port	Address of owner
1	Tow.	4	90	Thomas Jacobson.....	Port Townsend, Wash.	Care Port Townsend Mercantile Co.
2	Fsh.	1	b 30	T. S. Borden.....	Gulfport, Miss.....	1301 East Beach Street, Biloxi, Miss.
3	Tow.	2	40	Florida Short Route Ferry Co. (Ky.).....	Louisville, Ky.....	Henderson, Ky.
4	Frt.	2	24	W. R. Callis.....	Reedville, Va.....	Deltaville, Va.
5	Fsh.	2	24	Marie A. Peterson.....	Philadelphia, Pa.....	214 West First Avenue, North Wildwood, N. J.
6	Tow	3	b 200	Ulster Davis (N. Y.).....	Albany, N. Y.....	Rensselaer, N. Y.
7	Tnk.	4	45	W. C. Booker.....	Newport News, Va.....	Williams Wharf, Va.
8	Frt.	12	100	Albert M. Lanlus.....	Baton Rouge, La.....	Natchez, Miss.
9	Fsh.	32	b 300	McNeal Edwards Co. (Va.).....	Reedville, Va.....	Tilghman, Md.
10	Frt.	2	15	Roland L. Rude.....	Baltimore, Md.....	Middleton, N. C.
11	Frt.	2	16	R. B. Burrus.....	Washington, N. C.....	Palafox Street Wharf.
12	Fsh.	9	b 48	E. E. Saunders & Co. (Fla.).....	Pensacola, Fla.....	
13	Fsh.	7	150	Pacific American Fisheries (Me.).....	Ketchikan, Alaska.....	
14	Frt.	4	60	Elza Jubb.....	Baltimore, Md.....	3116 Fleet Street.
15	Oys.	3	36	Benjamin D. Trout.....	Philadelphia, Pa.....	Herserville, N. J.
16	Oys.	1	16	H. S. Riggan.....	Cape Charles, Va.....	Willis Wharf, Va.
17	Fsh.	10	60	St. Andrews Bay Lumber Co. (Fla.).....	Pensacola, Fla.....	Millville, Fla.
18	Tow.	1	240	Theresa M. Coyne.....	New York, N. Y.....	303 Henry Street, Brooklyn, N. Y.
19	Oys.	1	50	J. W. Hornsby.....	Newport News, Va.....	Seaford, Va.
20	Frt.	3	60	F. H. Ayers.....	Norfolk, Va.....	Portsmouth, Va.
21	Oys.	10	50	John Flynn.....	Philadelphia, Pa.....	Merchantsville, N. J.
22	Cod.	6	60	United Sail Loft (Mass.).....	Gloucester, Mass.....	Low Street.
23	Fsh.	2	20	James L. Iluffskio.....	Mobile, Ala.....	Bon Secour, Ala.
24	Wld.	1	30	Torris Bergot.....	Chicago, Ill.....	1500 Kingsbury Street.
25	Pas.	2	18	Carl Jorgensen.....	Los Angeles, Calif.....	San Pedro, Calif.
26	Fsh.	13	90	E. S. Lund.....	Tacoma, Wash.....	518 South Forty-eighth Street.
27	Fsh.	2	15	Oscar Peterson.....	Petersburg, Alaska.....	
28	Fsh.	1	16	Henry Ellison.....	Seattle, Wash.....	109 Nickerson Street.
29	Pas.	2	20	Charles J. Mulrone.....	Sault Ste. Marie, Mich.....	St. Ignace, Mich.
30	Pas.	2	12	Frank M. Kegrize.....	Philadelphia, Pa.....	Atlantic City, N. J.
31	Pas.	1	180	Combined Thousand Island Boat Tours (N. Y.).....	Cape Vincent, N. Y.....	Alexandria Bay, N. Y.
32	Fsh.	3	50	Alaska Packers Association (Calif.).....	San Francisco, Calif.....	111 California Street.
33	Tow.	1	30	C. H. Dunham.....	Seattle, Wash.....	Brimmon, Wash.
34	Frt.	1	11	Charles P. Geyer.....	Portland, Me.....	42 Franklin Street, South Portland, Me.
35	Fsh.	1	20	Fred Friday.....	Juneau, Alaska.....	Kake, Alaska.
36	Fsh.	4	36	Paul Jensen.....	Grand Haven, Mich.....	2138 Torrent Street, Muskegon, Mich.
37	Frt.	1	24	J. H. Laird.....	Tampa, Fla.....	West Bay, Fla.
38	Pas.	2	30	H. W. Vreeland.....	New York, N. Y.....	Bayonne, N. J.
39	Frt.	1	24	Edward Prullt.....	Cape Charles, Va.....	Tangler, Va.
40	Fsh.	1	40	Addison A. Whitloar.....	Philadelphia, Pa.....	Fortescue, N. J.
41	Mse.	3	35	Guy W. Elliott.....	Annapolis, Md.....	Broomes Island, Md.
42	Tow.	4	b 100	O. M. Simms.....	Mobile, Ala.....	1163 Old Shell Road.
43	Fsh.	2	16	Nels Larsen.....	Grand Haven, Mich.....	Pentwater, Mich.
44	Fsh.	3	18	John Sorensen.....	Philadelphia, Pa.....	125 East Davis Avenue, Wildwood, N. J.
45	Fsh.	3	30	Clem Price.....	Seattle, Wash.....	261 East Boston Street.
46	Fsh.	7	20	Alaska Consolidated Canneries (Del.).....	Ketchikan, Alaska.....	
47	Frt.	2	50	Florida Coast Line Canal & Transportation Co. (Fla.).....	St. Augustine, Fla.....	General delivery.
48	Oys.	1	20	Ray Merritt.....	Cape Charles, Va.....	Chincoteague, Va.
49	Fsh.	1	8	Charles C. Cornell.....	Milwaukee, Wis.....	Green Bay, Wis.
50	Frt.	1	50	E. L. Taylor.....	Norfolk, Va.....	212 Chesterfield Boulevard.
51	Cod.	14	100	Lomuel Firth.....	Gloucester, Mass.....	38 Commonwealth Avenue.
52	Frt.	2	36	James H. Davis.....	Newport News, Va.....	Mobjack, Va.
53	Frt.	3	60	George McQuilkin, sr.....	Philadelphia, Pa.....	815 North Eighth Street, Camden, N. J.
54	Frt.	2	8	S. J. Muir.....	Baltimore, Md.....	1435 Boyle Street.
55	Frt.	1	25	E. W. Johnston.....	Seattle, Wash.....	Medina, Wash.
56	Fer.	3	60	Horluck Transportation Co. (Wash.).....	do.....	Port Orchard, Wash.
57	Pas.	1	28	C. J. Brown.....	Memphis, Tenn.....	Conway, Ark.
58	Frt.	1	20	Stillman-Delehanty-Ferris Co. (N. J.).....	New York, N. Y.....	Jersey City, N. J.
59	Tow.	1	30	Union Oil Co. (Calif.).....	Los Angeles, Calif.....	Union Oil Building.
60	Fsh.	3	45	Pacific American Fisheries (Me.).....	Seattle, Wash.....	South Bellingham, Wash.
61	Tow.	1	20	D. Tallman.....	do.....	Marysville, Wash.
62	Fsh.	10	50	Andro Kuljis.....	do.....	Bellingham, Wash.
63	Tow.	1	50	Port of Umpqua (Oreg.).....	Marshfield, Oreg.....	Reedsport, Oreg.
64	Fsh.	1	30	Ernest Felton.....	Juneau, Alaska.....	Hoonah, Alaska.
65	Fsh.	2	20	Peter E. Neilson.....	Unalaska, Alaska.....	Sanak, Alaska.
66	Fsh.	2	5	George W. Heald.....	Wrangell, Alaska.....	

‡ Formerly schooner Carmita.
 † Formerly ga. s. L. T. Liddle.

‡ Formerly U. S. Navy ga. s. 3063.
 † Formerly U. S. Navy subchaser 34.

Line No.	Official No.	Signal letters	Rig	Name of vessel	Tonnage		Register dimensions			When built	Where built
					Gross	Net	Length	Breadth	Depth		
					Feet			Feet			
1	211325		Ga. s.	Tillo H.	7	5	33.0	10.0	4.0	1913	Manitowoc, Wis.
2	226592		Ol. s.	Tillo M.	35	24	48.0	14.4	7.5	1927	Aberdeen, Wash.
3	208216		Ol. s.	Tillo W.	15	10	48.0	13.0	4.9	1910	Oakland, Calif.
4	145180		Ga. s.	Tillo Covert	13	11	37.8	14.2	4.2	1878	Green Bank, N. J.
5	209766		Ga. s.	Tillikum	12	8	37.9	10.8	4.9	1912	Los Angeles, Calif.
6	215954		Ga. s.	Tillikum	24	21	47.0	12.4	6.2	1918	Seattle, Wash.
7	225351		Ga. s.	Timbaliar	11	5	36.2	11.7	2.6	1911	Cut Off, La.
8	213418		Ga. s.	Time	10	7	30.0	11.0	5.8	1915	Everett, Wash.
9	228110		Ga. s.	Time	13	7	46.6	11.2	3.5	1921	Palmer, Va.
10	209327		Ga. s.	Timer	10	10	25.0	9.0	3.0	1906	Marinette, Wis.
11	226390		Ga. s.	Timothy Bateman	56	47	71.4	21.8	6.3	1927	Leesburg, N. J.
12	214331		Ga. s.	Timpanogos	11	5	36.0	12.0	4.4	1916	Brooklin, Me.
13	211826		Ga. s.	Tindeco	13	0	33.7	10.3	3.6	1910	Lake Shore, Md.
14	225583		Ga. s.	Tinkaboh	12	0	38.2	10.5	4.3	1926	New Haven, Conn.
15	221000		Ga. s.	TIN PAN	8	6	28.3	8.0	3.3	1906	Clinton, Iowa
16	224196		Ol. w.	Tioline	39	26	61.8	15.6	2.7	1924	Madison, Ind.
17	226371		Ga. p.	Ti-Orwell	17	11	51.0	14.7	2.3	1925	Ticonderoga, N. Y.
18	222106		Ga. s.	Tipperary	10	9	37.3	10.2	2.1	1916	Edgewater, N. J.
19	145799		Ga. s.	Tip Top	27	18	58.3	10.7	5.1	1898	New York, N. Y.
20	203251		Ga. s.	Tisnin	8	6	30.4	8.2	3.8	1898	do.
21	209754		Ga. s.	Titanla	31	23	61.2	14.7	5.1	1911	Bayonne, N. J.
22	221611		Ga. s.	Titanic	22	19	30.0	9.4	3.0	1925	Louisville, Ky.
23	226398		Ga. s.	Toby	13	11	33.3	12.4	3.7	1910	Bay Shore, N. Y.
24	202030		Ga. s.	Togo	14	8	47.1	14.7	4.9	1905	Dennysville, Me.
25	207358		Ga. s.	Togo	7	6	32.8	8.5	3.8	1905	Holland, Mich.
26	221654		Ga. w.	Togo	18	16	57.9	14.5	2.2	1921	Point Marion, Pa.
27	201305		Ga. s.	Tokeh-Lou	14	10	42.7	10.4	3.4	1907	Seattle, Wash.
28	206089		Ga. s.	Tokeland	12	8	51.0	14.0	3.0	1909	South Bend, Wash.
29	202936		Ga. s.	Toke Point	11	8	51.0	14.0	3.0	1906	do.
30	225467		Ga. s.	Tolo	8	6	32.8	9.7	3.4	1926	Juneau, Alaska
31	233318		Ga. w.	Tolovana	16	13	39.0	9.9	2.4	1923	Nenana, Alaska
32	211122		Ga. w.	Tom	7	7	38.5	8.1	3.0	1909	Ilannibal, Ohio
33	222951		Ga. w.	Tom	45	29	74.1	16.0	4.0	1923	Nashville, Tenn.
34	208224		Ga. s.	Tom II	51	35	80.5	19.0	4.5	1910	Madisonville, La.
35	111286		Ol. s.	Tom and Al	88	71	84.0	17.8	8.6	1900	Ballard, Wash.
36	226401		Ga. s.	TOM AND MACK	20	20	45.1	16.3	3.3	1927	Greenville, Miss.
37	225337		Ol. s.	Tom and Jean	74	62	64.0	21.0	9.0	1917	Cayman Island, British West Indies.
38	228110		Ga. c.	Tom Bouy	25	25	60.0	16.0	2.8	1922	Pittsburgh, Pa.
39	225026		Ga. w.	Tom Push	33	13	56.7	12.0	3.3	1925	Calhoun, Ky.
40	106915		Ga. s.	Tom Wogan	14	13	35.5	15.2	3.9	1892	Patchogue, N. Y.
41	222054		Ga. s.	Tomboy	7	5	31.0	9.4	3.4	1920	Metlakatla, Alaska
42	222573		Ga. s.	To Me	10	8	37.0	9.2	3.9	1922	Seattle, Wash.
43	224503		Ol. s.	Tomoka	79	71	64.9	21.5	4.7	1925	Arlington, Fla.
44	216310		Ga. s.	Tongass	61	54	62.7	17.6	7.9	1918	Tacoma, Wash.
45	214854		Ga. w.	Tongue Point	87	87	64.9	30.0	4.0	1911	Portland, Oreg.
46	207709		Ga. s.	Tonka	17	11	40.5	21.0	4.0	1910	Seattle, Wash.
47	201535		Ol. s.	Tonquin	37	25	62.0	14.0	4.0	1907	South Bend, Wash.
48	228571		Ga. s.	Tony K	21	14	43.4	12.8	5.0	1920	Seattle, Wash.
49	145373		Ga. s.	Tony Faust	46	30	71.0	22.4	6.0	1884	Pocomoke City, Md.
50	201210		Ga. s.	Topaz	14	13	37.2	10.5	4.4	1904	Manitowoc, Wis.
51	200385		Ol. s.	Topo	229	173	117.0	31.0	6.6	1903	Alameda, Calif.
52	200134		Ga. s.	Topsail Girl	62	33	74.6	20.0	9.0	1909	East Boothbay, Me.
53	227122		Ga. w.	Topsy	19	16	52.0	13.9	2.5	1926	Pittsburgh, Pa.
54	209187		Ol. s.	Tordenskjold	57	39	62.5	18.0	9.1	1911	Seattle, Wash.
55	224801		Ga. s.	Torlever	11	8	37.8	9.6	4.6	1921	Kittery, Mo.
56	24944		Ga. s.	Tormentor	10	9	37.0	14.0	4.0	1873	Welshs Point, Conn.
57	226214		Ol. w.	Tornado	35	24	71.4	10.8	2.3	1926	Pittsburgh, Pa.
58	213183		Ga. s.	Toten	18	11	43.1	13.6	6.3	1915	Sebasco, Me.
59	206052		Ol. s.	TOURIST	64	43	78.0	18.0	8.0	1909	Cleveland, Ohio
60	210520		Ga. s.	Tourist	7	6	32.3	7.7	3.5	1909	Indian River, Mich.
61	213872		Ga. s.	Tourist	8	5	48.3	12.5	2.3	1916	West Palm Beach, Fla.
62	221323		Ol. s.	Tourist	15	7	60.0	27.6	5.5	1921	Astoria, Oreg.
63	211601		Ga. s.	Tourist II	13	12	46.9	11.6	4.4	1913	Indian River, Mich.
64	223916		Ol. s.	Tourist No. 2	95	65	98.0	36.0	8.1	1924	Astoria, Oreg.
65	227620		Ga. s.	Towego	7	5	30.4	8.6	4.8	1928	Seattle, Wash.
66	145881		Ga. s.	Town Harbor	14	12	47.2	13.0	4.3	1901	Greenport, N. Y.
67	161887		Ga. s.	Towindward	42	37	52.0	10.9	7.9	1901	New York, N. Y.
68	205167		Ga. s.	Trader	15	10	48.5	14.0	5.0	1908	Seattle, Wash.
69	215130		Ga. s.	Trall	5	5	36.7	7.8	2.6	1914	Evansville, Ind.
70	222118		Ga. w.	Trall	27	23	48.0	10.0	3.0	1922	Livermore, Ky.
71	227828		Ga. s.	Trails Meet	17	15	40.0	20.2	2.7	1928	Ludington, Mich.

¹ Formerly ga. s. Jerry, Jr.
² Formerly st. s. Ragnhild.

³ Formerly British ga. s. Atwood H. Carson.
⁴ Formerly ga. s. Arthur D.

Line No.	Service	Crew	Horse-power	Name of owner	Home port	Address of owner
1	Pas.	1	27	Fred Welmer	Chicago, Ill.	2733 Ainslee Street.
2	Fsh.	2	b 54	C. M. Sheets	Seattle, Wash.	Aberdeen, Wash.
3	Tow.	1	75	W. P. Dwyer	San Francisco, Calif.	Third and Channel Streets.
4	Msc.	2	10	Elijah D. Register	Philadelphia, Pa.	Lewes, Del.
5	Pas.	2	35	Guy C. Childers	Los Angeles, Calif.	Long Beach, Calif.
6	Fsh.	4	40	Alfred Vikan	Seattle, Wash.	2459 Second Avenue West.
7	Fsh.	2	20	Edmond Martin, jr.	New Orleans, La.	Westwego, La.
8	Msc.	1	16	A. E. Richards	Petersburg, Alaska	
9	Fsh.	2	25	G. W. Harper	Reedville, Va.	White Stone, Va.
10	Fsh.	2	15	Charles Clafin	Milwaukee, Wis.	Brussels, Wis.
11	Oys.	8	90	Morton Bateman	Philadelphia, Pa.	Port Norris, N. J.
12	Frt.	1	30	Stockton Canning Co. (Me.)	Belfast, Me.	Stockton Springs, Me.
13	Frt.	1	24	Columbia Granite & Dredging Co. (Va.)	Washington, D. C.	3036 K Street NW.
14	Pas.	1	b 40	Nathan E. Derecktor	New York, N. Y.	58 Park Road, Scarsdale, N. Y.
15	Frt.	1	16	Houston Bros.	Baton Rouge, La.	Vicksburg, Miss.
16	Tow.	5	65	Pure Oil Barge Co. (Del.)	Cincinnati, Ohio	York and McLenn Streets.
17	Pas.	2	40	Ellon E. Stewart	Rouses Point, N. Y.	Ticonderoga, N. Y.
18	Pas.	1	16	Allan Campbell	Philadelphia, Pa.	2317 North Thirtieth Street.
19	Wrk.	4	100	Abe Rosenfeld	New York, N. Y.	Woolworth Building.
20	Pas.	2	35	Mae B. Selah	Erie, Pa.	1124 West Tenth Street.
21	Frt.	3	130	Charles R. Shannon	New York, N. Y.	137 Eighty-eighth Street.
22	Tow.	1	34	James Bowen	Louisville, Ky.	1509 Highland Avenue.
23	Frt.	1	24	Schuyler Watts	New York, N. Y.	Bay Shore, N. Y.
24	Frt.	2	24	R. J. Peacock Canning Co. (Me.)	Eastport, Me.	Lubec, Me.
25	Pas.	1	12	Austin Harrington	Grand Haven, Mich.	Holland, Mich.
26	Tow.	1	30	B. C. Bateman	Pittsburgh, Pa.	Point Marlon, Pa.
27	Fsh.	2	30	Northern Light Packing Co. (Alaska)	Juneau, Alaska	Cordova, Alaska.
28	Fsh.	2	40	S. B. Saling	Seattle, Wash.	South Bend, Wash.
29	Oys.	1	35	Take Point Oyster Co. (Wash.)	do.	Do.
30	Msc.	1	30	A. N. Boblitt	Juneau, Alaska	
31	Tow.	1	30	John Barrack	Seward, Alaska	Fairbanks, Alaska.
32	Pas.	1	10	Frank Lloyd	Cincinnati, Ohio	Mannibal, Ohio.
33	Tow.	2	60	W. T. Hardison & Co. (Tenn.)	Nashville, Tenn.	Foot of Shelby Avenue.
34	Frt.	6	90	Marion F. Corley	New Orleans, La.	7723 Jena Street.
35	Fsh.	8	125	New England Fish Co. (Mo.)	Ketchikan, Alaska	
36	Pas.	1	45	Maek Gilbert	Memphis, Tenn.	Grand Lake, Ark.
37	Fsh.	8	72	Star Fish & Oyster Co. (Ala.)	Mobile, Ala.	Foot Canal Street.
38	Fer.	1	25	Arensberg Ferry Co. (Pa.)	Pittsburgh, Pa.	R. F. D. No. 1, Rices Land- ing, Pa.
39	Tow.	2	50	Dixie Bee Line Ferry Co. (Ky)	Louisville, Ky.	Henderson, Ky.
40	Frt.	2	40	John J. Jones	New York, N. Y.	556 Lafayette Avenue (B).
41	Fsh.	1	16	P. E. Verney	Ketchikan, Alaska	
42	Fsh.	1	12	F. Booker	Seattle, Wash.	1200 Westlake North.
43	Frt.	3	60	F. S. Allen	Jacksonville, Fla.	Foot Newman Street.
44	Fsh.	8	80	Booth Fisheries Co. (Del.)	Seattle, Wash.	Pier 1113, foot Wall Street.
45	Drg.	4	35	Columbia Rock & Sand Co.	Astoria, Oreg.	Box 130.
46	Fsh.	6	20	Astoria & Puget Sound Canning Co. (Wash.)	Juneau, Alaska	Excursion Inlet, Alaska.
47	Tow.	2	75	Knappton Towboat Co. (Wash.)	Astoria, Oreg.	Foot Fourteenth Street.
48	Fsh.	9	30	John Koski	Wrangell, Alaska	1552 West Fifty-eighth Street, Seattle, Wash.
49	Oys.	6	62	William P. Riffin	Philadelphia, Pa.	Port Norris, N. J.
50	Pas.	1	30	Patton Tully Transportation Co.	Memphis, Tenn.	Foot Keel Avenue.
51	Frt.	3	148	Bay Development Co. (Calif.)	San Francisco, Calif.	Pier 54.
52	Fsh.	8	36	Bay Fisheries Co. (Fla.)	Pensacola, Fla.	St. Andrews, Fla.
53	Tow.	1	b 80	Rodgers Sand Co. (Pa.)	Pittsburgh, Pa.	1 Wood Street.
54	Fsh.	13	60	Chris Serwold	Seattle, Wash.	7607 West Greenlake Way.
55	Frt.	1	150	U. S. Shipping Board	Norfolk, Va.	
56	Frt.	1	20	Henry E. Tryon	New Haven, Conn.	Stony Creek, Conn.
57	Tow.	1	110	H. A. Carponter	Pittsburgh, Pa.	St. Marys, W. Va.
58	Cod.	3	36	Willard Packing Co.	Portland, Me.	Central Wharf.
59	Tow.	3	120	John H. Gilbert	Sandusky, Ohio	Ashtabula Harbor, Ohio.
60	Tow.	1	90	Max Sudler	Grand Haven, Mich.	Alanson, Mich.
61	Frt.	2	50	Isaac I. Tatum	Miami, Fla.	Lake Worth, Fla.
62	Pas.	2	90	Coos Bay Ferry Co. (Oreg.)	Astoria, Oreg.	Foot Fourteenth Street.
63	Pas.	1	28	Howard Smith	Grand Haven, Mich.	Cheboygan, Mich.
64	Pas.	4	200	Astoria-North Beach Ferry Co. (Oreg.)	Astoria, Oreg.	Foot Fourteenth Street.
65	Fsh.	2	25	C. E. Thayer	Seattle, Wash.	1514 Westlako Avenue North.
66	Tow.	1	70	J. O. Webster	Miami, Fla.	380 Alton Road, Miami Beach, Fla.
67	Pas.	4	40	Christian F. W. Miller	St. Thomas, V. I.	Christlansted, St. Croix, V. I., U. S. A.
68	Pas.	3	20	Ira M. Rank	Nome, Alaska	
69	Tow.	2	12	J. C. Willis	St. Louis, Mo.	Metropolis, Ill.
70	Tow.	2	15	Norton E. Doyd	Louisville, Ky.	Livermore, Ky.
71	Fer.	1	40	James A. Deyman	Grand Haven, Mich.	Whitehall, Mich.

† Formerly st. s. Myrtle.

‡ Formerly U. S. Navy ga. s. 9181.

Line No.	Official No.	Signal letters	Rlg	Name of vessel	Tonnage		Register dimensions			When built	Where built
					Gross	Net	Length	Breadth	Depth		
							Feet	Feet	Feet		
1	223780		Ga. s.	Tramp	22	18	48.0	12.6	3.8	1911	Westlake, La.
2	226904		Ga. s.	Tramp	50	38	55.5	10.0	4.4	1926	Rogers City, Mich.
3	222270		Ol. s.	Transeo No. 1	43	29	53.5	15.8	8.1	1922	Kingston, N. Y.
4	222172		Ol. s.	Transeo No. 2	48	33	62.4	10.4	7.7	1922	do.
5	222337		Ol. s.	Transeo No. 3	48	33	62.4	10.4	7.7	1922	do.
6	222896		Ol. s.	Transeo No. 5	53	25	50.8	10.5	8.7	1923	do.
7	200707		Ol. s.	Transit	14	10	50.0	12.0	4.0	1904	South Bend, Wash.
8	205735		Ga. p.	Transit	38	24	60.0	26.0	4.8	1908	Marshfield, Ore.
9	226140		Ga. s.	Transport	9	6	38.7	9.0	4.3	1912	Philadelphia, Pa.
10	207305		Ga. s.	Traveler	9	6	39.8	9.1	3.5	1910	Portland, Ore.
11	211101		Ga. s.	Traveler	22	15	42.5	13.7	5.7	1913	Tacoma, Wash.
12	212302		Ga. s.	Traveler	16	10	47.5	9.8	5.0	1910	Ashland, Wis.
13	213323		Ga. s.	Traveler	9	6	37.6	8.6	4.3	1915	Los Angeles, Calif.
14	217881		Ga. s.	Traveler	15	8	36.0	11.0	3.9	1913	Palm Beach, Fla.
15	226405		Ol. w.	TRAVELER	117	110	100.4	30.0	5.0	1927	Jeffersonville, Ind.
16	92592		Ga. s.	Traveler II	45	35	75.1	13.5	6.7	1894	Morris Heights, N. Y.
17	210415		Ga. s.	Traveler II	8	6	36.0	10.3	4.3	1912	Seattle, Wash.
18	228237		Ga. s.	Trebla	10	7	35.1	10.2	3.7	1917	Mare Island, Calif.
19	210606		Ga. s.	Tregu	8	5	33.6	9.2	4.0	1920	Seattle, Wash.
20	145686		Ol. s.	TRENTON	74	48	92.6	16.7	5.2	1894	Philadelphia, Pa.
21	201119		Ga. s.	Trenton	83	67	87.0	21.6	10.2	1904	Essex, Mass.
22	212016		Ga. s.	Treo	28	19	40.5	13.4	6.5	1914	Poulsbo, Wash.
23	208916		Ol. s.	Trident	27	12	62.4	13.5	6.0	1911	East Boothbay, Mo.
24	215352		Ga. s.	Trieste	13	5	44.7	11.4	3.8	1917	St. Marys, Ga.
25	145722		Ga. s.	Trilby	6	6	20.0	12.0	3.9	1896	Atlantic City, N. J.
26	145758		Ga. s.	Trilby	7	6	37.5	13.2	5.6	1895	Machias, Me.
27	213091		Ol. s.	Trimembral	20	7	45.7	14.1	6.3	1915	Rockland, Me.
28	205621		Ol. s.	Trimount	121	43	88.4	26.5	9.1	1908	Tottenville, N. Y.
29	228010	MHCF	Ol. s.	TRIMOUNT	235	101	114.9	23.1	11.6	1928	Quincy, Mass.
30	21676		Ga. s.	Trinaerla	27	23	51.8	16.4	6.8	1853	New York, N. C.
31	224805		Ol. s.	Trinity	60	41	65.2	17.0	8.0	1925	Seattle, Wash.
32	209486		Ol. s.	Trio	37	23	55.2	15.2	6.6	1911	Decatur, Wash.
33	226510		Ol. s.	Trio	31	13	51.2	16.5	6.5	1927	Brookhaven, Long Island, N. Y.
34	208978		Ga. s.	Triplets	8	8	30.0	9.1	3.7	1909	Green Bay, Wis.
35	145614		Ga. s.	Triton	16	9	48.6	14.1	8.0	1891	Deer Isle, Mo.
36	145650		Ga. s.	Triton	10	8	40.0	9.0	4.0	1891	Lowell, Mass.
37	145926		Ga. s.	Triton	11	10	36.7	14.5	4.8	1902	Osterville, Mass.
38	203902		Ga. s.	Triton	10	7	37.6	9.5	3.6	1907	Astoria, Ore.
39	203903		Ga. s.	Triton	16	11	48.6	12.4	4.0	1907	Ballard, Wash.
40	209827		Ga. s.	Tritonia	10	7	37.0	9.5	4.1	1906	St. Joseph, Mich.
41	207232		Ga. s.	Triumph	15	10	48.0	13.0	4.8	1910	Oakland, Calif.
42	217457	LPMK	Ol. s.	TRIUMPH	7,573	4,825	456.1	56.0	35.4	1918	Alameda, Calif.
43	208019		Ga. s.	Trix	8	7	29.5	8.0	3.4	1909	Traverse City, Mich.
44	223336		Ol. w.	TROJAN	129	124	83.0	22.2	5.1	1923	Point Pleasant, W. Va.
45	225309		Ol. s.	Trojan	98	67	80.7	18.9	9.3	1926	Port Blukely, Wash.
46	218030	LRCM	Ol. s.	Trolltind	2,174	1,590	243.7	47.3	24.2	1919	Seattle, Wash.
47	227361		Ga. s.	Troy	14	5	39.3	10.9	5.6	1928	Portland, Ore.
48	222043	MFDJ	Ol. s.	TROY SOCONY	943	601	253.9	37.6	13.0	1923	Chester, Pa.
49	206932		Ga. s.	Truant	17	6	53.8	12.5	4.5	1909	Toledo, Ore.
50	207056		Ga. s.	Truant	7	6	38.4	9.2	3.2	1908	Traverse City, Mich.
51	206174		Ga. s.	Trygve	15	12	38.5	10.8	4.5	1909	Dockett, Wash.
52	222142		Ga. s.	Try Me	10	9	41.4	13.0	3.2	1922	New Orleans, La.
53	223320		Ol. s.	Tucson	33	17	46.0	15.0	5.9	1923	Oakland, Calif.
54	211485		Ga. s.	Tujeans	11	5	46.2	11.2	3.1	1913	Elizabeth City, N. C.
55	222963		Ga. s.	Tufo II	9	8	33.2	9.9	4.5	1909	Murietta, Wash.
56	212564		Ga. s.	Tule	8	6	38.5	10.5	4.8	1914	Stockton, Calif.
57	219997		Ga. s.	Tullp	8	6	32.1	9.2	4.0	1919	Seattle, Wash.
58	220217		Ga. s.	Tulip	7	5	30.8	8.7	4.5	1920	do.
59	222358		Ol. s.	Tulip	43	29	58.2	15.6	6.9	1922	Tacoma, Wash.
60	225685		Ol. s.	Tulip Queen	48	33	62.1	16.1	7.8	1926	do.
61	222470		Ga. s.	Tum Tum	13	9	36.0	12.2	4.0	1922	Totem Bay, Alaska
62	77475		Ga. s.	Tuna	14	9	52.4	16.6	4.0	1901	Pocomoke City, Md.
63	201300		Ga. s.	Tuna	9	7	31.5	10.2	3.5	1904	Coupeville, Wash.
64	227526		Ga. s.	Tuna II	11	7	32.7	10.2	4.5	1928	Ketchikan, Alaska
65	221508		Ol. s.	TURNBULL	29	19	60.0	14.0	5.0	1921	Nashville, Tenn.
66	145776		Ga. s.	Turtle	36	24	64.0	16.2	4.6	1898	Patehoguo, N. Y.
67	209607		Ga. s.	Turtle	16	14	44.2	12.0	3.2	1912	Marshfield, Ore.
68	223263		Ga. s.	Turtle	13	9	41.2	11.0	4.4	1907	Unknown

¹ Formerly U. S. Navy ga. s. No. 1133.

² Formerly ga. s. *a* Maspeth.

³ Formerly U. S. N. ga. s. No. 3654.

⁴ Formerly U. S. N. ga. s. No. 3654.

⁵ Formerly ga. s. Kernwood.

a Addie L. Lowndes.

b Jesslea L. M. Kehoe.

c Sabina.

d Color, sl.

⁵ Formerly st. s. ⁶ Formerly ga. s. John C. Waples.

Line No.	Service	Crew	Horse-power	Name of owner	Home port	Address of owner
1	Msc.	2	20	J. Stuart Thompson, jr.	Lake Charles, La.	Shell Beach Drive.
2	Fsh.	4	15	Clarence Mertz	Port Huron, Mich.	Rogers City, Mich.
3	Tow.	7	180	Submarine Boat Corporation (N. Y.)	New York, N. Y.	5 Nassau Street.
4	Tow.	4	240	do.	do.	Do.
5	Tow.	7	240	do.	do.	Do.
6	Tow.	7	180	do.	do.	Do.
7	Tow.	1	55	Transit Tow Boat Co. (Wash.)	Seattle, Wash.	South Bend, Wash.
8	Fer.	3	40	County of Coos (Oreg.)	Marshfield, Oreg.	Coquille, Oreg.
9	Frt.	1	50	Henry J. Wolfinger	Philadelphia, Pa.	Audubon, N. J.
10	Fsh.	1	40	Killisnoo Fisheries (Calif.)	Juneau, Alaska	Killisnoo, Alaska.
11	Fsh.	8	20	New England Fish Co. (Me.)	Boston, Mass.	Boston Fish Pier.
12	Tow.	1	60	Michael M. Foley	Marquette, Mich.	304 Florence Street, Houghton, Mich.
13	Fsh.	1	80	Clarence F. Chaffee	Los Angeles, Calif.	Ventura, Calif.
14	Pas.	2	35	Gus Jordahn	Miami, Fla.	Palm Beach, Fla.
15	Fer.	3	180	Tri-Statco Ferry Co.	St. Louis, Mo.	614 Commercial Avenue, Cairo, Ill.
16	Pas.	3	100	Azariah Robbinson	New York, N. Y.	Beysshore, N. Y.
17	Fsh.	1	25	M. E. Lane	Ketchikan, Alaska	
18	Pas.	1	30	Andrew Youngquist	New York, N. Y.	1303 Park Place, (B).
19	Fsh.	1	14	L. R. Johnston	Ketchikan, Alaska	
20	Pas.	5	85	Eastern Carolina Transportation Co. (N. C.)	Elizabeth City, N. C.	Manteo, N. C.
21	Plt.	5	265	United New Jersey Sandy Hook Pilots Association (N. J.)	New York, N. Y.	17 State Street.
22	Fsh.	4	35	Henry Lafall	Seattle, Wash.	Lofall, Wash.
23	Frt.	7	60	Alfred Winsor, jr.	Bath, Me.	Boothbay Harbor, Me.
24	Tow.	2	46	A. W. Cook	Jacksonville, Fla.	R. F. D. No. 2.
25	Fsh.	4	18	Josiah S. Newcomb	Philadelphia, Pa.	Port Norris, N. J.
26	Frt.	1	15	John W. Marshall	Eastport, Me.	Deer Isle, New Brunswick.
27	Frt.	2	30	Consolidated Lobster Co. (Mass.)	Boston, Mass.	260 Northern Avenue.
28	Drg.	4	240	Trimount Dredging Co. (Mass.)	do.	10 Stato Street.
29	Cod.	22	380	Massachusetts Trawling Co. (Mass.)	do.	22 Fish Pier, South Boston, Mass.
30	Msc.	1	50	Ambrose W. Jayne	New York, N. Y.	519 Eleventh Street (B.).
31	Fsh.	9	110	John Solford	Ketchikan, Alaska	Box 1453.
32	Tow.	3	100	Shively Tow Boat Co. (Wash.)	Seattle, Wash.	Twelfth Avenue West and Nickerson Street.
33	Fsh.	5	45	Edward M. Ockers	New York, N. Y.	West Sayville, N. Y.
34	Fsh.	3	19	Charles Bittner	Milwaukee, Wis.	Oconto, Wis.
35	Frt.	1	15	H. A. Delano	Rockland, Me.	Vinal Haven, Me.
36	Frt.	1	20	John Cabak	Hartford, Conn.	East Hartford, Conn.
37	Frt.	5	12	John Burton Baker	New Bedford, Conn.	Dennisport, Mass.
38	Fsh.	1	15	Columbia River Packers Association (Oreg.)	Astoria, Oreg.	252 Front Street.
39	Fsh.	3	30	Alaska Packers Association (Calif.)	San Francisco, Calif.	111 California Street.
40	Fsh.	1	24	Ross J. Bell	Port Huron, Mich.	Cheboygan, Mich.
41	Tow.	1	60	Libby, McNeill & Libby (Me.)	Seattle, Wash.	88 Hamlin Street.
42	Frt.	40	8,000	United States Shipping Board	San Francisco, Calif.	369 Pine Street.
43	Pas.	2	8	Elery Bunn	Grand Haven, Mich.	Elk Rapids, Mich.
44	Tow.	2	200	Vesta Coal Co. (Pa.)	Pittsburgh, Pa.	Third and Ross Streets.
45	Fsh.	5	165	P. E. Harris & Co.	Seattle, Wash.	Dexter Horton Building.
46	Frt.	22	1,000	American Motorship Co. (N. Y.)*	New York, N. Y.	32 Broadway.
47	Fsh.	1	630	Sam Hoffman	Portland, Oreg.	721 East Ash Street.
48	Tnk.	12	600	Standard Transportation Co. (Del.)	New York, N. Y.	26 Broadway.
49	Frt.	2	80	Herman Loesch	Portland, Oreg.	395 East Morrison Street.
50	Fsh.	2	30	A. D. Shawl	Grand Haven, Mich.	Cheboygan, Mich.
51	Fsh.	1	20	Andy Anderson	Petersburg, Alaska	
52	Fsh.	3	22	John Catradis	Gulfport, Miss.	1707 Twenty-ninth Avenue.
53	Msc.	2	36	Carl Cornwell	San Francisco, Calif.	Oakland, Calif.
54	Tow.	1	75	Foley Bros. (Minn.)	New York, N. Y.	117 Liberty Street.
55	Fsh.	1	12	Alexander Robertson	Ketchikan, Alaska	Box 112.
56	Tow.	1	60	Olympian Dredging Co. (Calif.)	San Francisco, Calif.	249 First Street.
57	Tow.	2	35	Pacific Tow Boat Co. (Wash.)	Seattle, Wash.	1723 Northlake Place.
58	Fsh.	3	18	Harvey Rogers	do.	Port Madison, Wash.
59	Pas.	2	90	George H. Waters	do.	Point Roberts, Wash.
60	Fsh.	2	65	Mitchell Kuljis	Tacoma, Wash.	Bellingham, Wash.
61	Msc.	2	32	A. W. Willard	Petersburg, Alaska	
62	Frt.	2	20	Katler Service Stations	New York, N. Y.	River Road, Delawanna, N. J.
63	Fsh.	2	16	Karl O. Hieta	Seattle, Wash.	Box 244, Poulsbo, Wash.
64	Fsh.	1	30	Peder Berg	Ketchikan, Alaska	
65	Tow.	3	90	Southern Coal Coke & Mining Co. (Ill.)	St. Louis, Mo.	710 Security Building.
66	Fsh.	6	80	John Griek	New York, N. Y.	West Sayville, N. Y.
67	Frt.	1	10	John Lapp	Marshfield, Oreg.	1020 North Broadway Street.
68	Msc.	1	24	Herbert Sprowsen	New York, N. Y.	Arlington, N. J.

* Formerly ga. s. Emandell.

a Ray.

b Formerly ga. s. Woodmansee.

c Stalwart.

* Sold to Consolidated Fisheries, Wilmington, Del., but not yet redocumented.

Line No.	Official No.	Signal letters	Rig	Name of vessel	Tonnage		Register dimensions			When built	Where built
					Gross	Net	Length	Breadth	Depth		
					Feet			Feet			
1	200985		Ga. s.	Tuscan	14	12	37.1	14.7	4.7	1904	East Rockaway, N. Y.
2	203453		Ga. s.	Tuscaraora	12	8	39.5	12.3	3.8	1906	Saugatuck, Mich.
3	222658		Ga. s.	Tussler	30	20	54.8	18.0	6.5	1922	Hoquiam, Wash.
4	202000		Ga. s.	20th Century	13	11	44.2	14.2	4.0	1905	Patchogue, N. Y.
5	145726		Ga. s.	Twilight	7	5	48.2	11.0	3.0	1896	Monie, Md.
6	205388		Ga. s.	Twilight	6	6	40.8	7.4	6.2	1908	Dubuque, Iowa
7	206381		Ga. s.	Twilight	9	7	39.7	9.3	4.1	1899	Long Island City, N. Y.
8	207858		Ga. s.	Twilight	14	14	48.0	14.0	4.2	1910	Morehead City, N. C.
9	213068		Ga. s.	Twilight	33	22	51.1	14.3	6.3	1915	Tacoma, Wash.
10	224577		Ol. s.	Twilight	12	8	36.6	9.9	5.8	1925	Seattle, Wash.
11	226943		O. w.	Twilight	25	15	48.5	12.4	2.5	1927	Livermore, Ky.
12	219140		Ga. s.	Twin B.	9	7	40.0	11.0	3.7	1919	Port Althorp, Alaska
13	213955		Ga. s.	Twin Boys	40	27	80.5	20.0	4.0	1916	Champlain, N. Y.
14	214310		Ol. s.	Twin Brothers	22	14	56.7	19.0	3.5	1916	Pasengoula, Miss.
15	223349	MFHJ	El. s.	TWIN CITIES	1,460	840	250.6	42.2	15.7	1923	Ashtabula, Ohio
16	224014		Ga. w.	Twin City	38	38	64.0	20.0	3.3	1924	Albany, Ala.
17	223241	MFGS	El. s.	TWIN PORTS	1,460	840	250.6	42.2	15.7	1923	Ashtabula, Ohio
18	207121		Ga. s.	Twin River	13	12	33.5	9.0	3.9	1907	Two Rivers, Wis.
19	214317		Ol. s.	Twin Sister	22	14	56.7	19.0	3.5	1916	Pasengoula, Miss.
20	227088		Ga. s.	Twins	11	9	35.9	9.5	4.3	1922	Cordova, Alaska
21	214618		Ga. s.	Twins	13	9	39.0	12.3	4.6	1916	Buffalo, N. Y.
22	218846		Ga. s.	Two B.	9	5	47.0	12.0	2.4	1905	Grand Isle, La.
23	145443		Ga. s.	Two Annas	8	8	33.8	12.4	4.0	1887	Stockton, Md.
24	145445		Ga. s.	Two Brothers	16	16	46.0	16.0	3.6	1886	South Oyster Bay, N. Y.
25	145606		Ga. s.	Two Brothers	7	7	34.7	13.7	3.0	1891	Corpus Christi, Tex.
26	208050		Ga. s.	Two Brothers	16	15	38.4	9.5	4.4	1909	Manitowoc, Wis.
27	209103		Ga. s.	Two Bros	10	7	30.2	9.9	3.0	1911	Northport, Mich.
28	214992		Ga. s.	Two Brothers	8	7	30.2	8.6	3.5	1905	Sturgeon Bay, Wis.
29	224292		Ga. s.	Two Brothers	7	5	44.4	10.0	2.7	1924	Hudson Creek, Md.
30	225170		Ga. s.	Two Brothers	20	13	49.9	13.0	4.9	1920	Brooklyn, N. Y.
31	225466		Ol. s.	Two Brothers	23	10	50.8	14.0	5.7	1926	Sausalito, Calif.
32	225639		Ol. s.	Two Brothers	41	28	58.3	15.8	7.3	1926	Tacoma, Wash.
33	228488		Ga. s.	Two Brothers	7	5	31.3	9.0	2.6	1929	Epoufette, Mich.
34	228729		Ol. s.	Two Brothers	23	16	48.3	14.0	6.1	1929	Plymouth, Mass.
35	225021		Ga. s.	Two Brothers II	11	7	37.9	12.7	4.2	1920	Amesbury, Mass.
36	217644		Ga. s.	Two Fats	8	6	32.2	7.1	4.0	1918	Seattle, Wash.
37	202649		Ga. s.	Two Friends	8	7	37.0	13.3	2.6	1905	Port Orange, Fla.
38	220971		Ga. s.	Two Friends	7	6	31.0	10.6	4.2	1920	Mystic, Conn.
39	222492		Ga. s.	Two Friends	9	7	35.3	9.9	3.0	1922	Jacksonville, Fla.
40	222856		Ga. s.	Two Friends	7	6	33.4	10.2	3.6	1914	San Isle City, N. J.
41	211712		Ga. s.	Two Mays	43	29	60.4	16.6	6.1	1913	Madison, Md.
42	228056		Ol. s.	Two Pals	27	18	52.6	15.1	6.0	1928	Plymouth, Mass.
43	145440		Ga. s.	Two Sisters	6	6	31.0	13.0	3.2	1880	Patchogue, N. Y.
44	145739		Ga. s.	Two Sisters	13	12	43.2	13.3	4.0	1897	Oakdale, N. Y.
45	216010		Ga. s.	Two Sisters	11	9	35.3	10.5	6.0	1918	Seattle, Wash.
46	225228		Ga. s.	Two Sisters	22	10	45.0	15.0	6.3	1925	Brookhaven, N. Y.
47	145955		Ga. s.	Two Sons	10	7	38.7	10.8	3.3	1902	Mandeville, La.
48	219729		Ga. s.	Two Sons	8	5	38.7	10.8	2.3	1909	Empire, La.
49	223783		Ga. s.	Tycos	9	6	34.4	9.6	4.7	1924	Seattle, Wash.
50	226163	MGLF	Ol. s.	Tycol	1,257	768	252.8	40.1	13.6	1927	Chester, Pa.
51	204209		Ga. s.	Tyco	14	10	44.0	11.6	4.1	1907	Doekton, Wash.
52	213161		Ga. s.	Tyco	17	13	38.0	11.8	5.0	1915	Seattle, Wash.
53	213224		Ga. s.	Tyco	16	11	39.0	11.7	4.4	1915	Ketchikan, Alaska
54	218087		Ga. s.	Tyco	10	7	39.0	9.7	4.0	1919	Poulsbo, Wash.
55	201752		Ga. s.	Tyone	11	7	53.0	12.0	4.5	1905	Portland, Oreg.
56	216474		Ga. s.	Typhoon	8	6	31.0	10.9	6.7	1915	Seattle, Wash.
57	223342		Ga. s.	Tyco	17	15	39.9	10.8	3.9	1913	Philadelphia, Pa.
58	222047		Ga. s.	U. F. 1	5	5	33.6	9.1	3.2	1913	Long Branch, N. J.
59	222048		Ga. s.	U. F. 2	6	5	33.6	9.5	3.2	1913	do.
60	225380		Ga. s.	U. F. 3	8	6	37.1	10.2	3.5	1920	Salisbury, Md.
61	226002		Ga. s.	U. F. 4	8	6	37.4	9.6	3.7	1921	Chincoteague, Va.
62	107751		Ga. s.	U. S. 250	294	280	144.8	20.1	11.2	1919	Glen Cove, N. Y.
63	211051		Ol. s.	U. M. Gillikin	18	12	42.4	13.1	3.6	1913	Morehead City, N. C.
64	212253		Ga. s.	U. S. A.	19	13	46.5	14.2	6.0	1914	Chicago, Ill.
65	208099		Ga. s.	U & I	10	9	20.0	9.4	3.6	1901	Manistique, Mich.
66	213840		Ol. s.	U & I	20	10	42.2	13.8	5.8	1915	Portland, Me.
67	216533		Ga. s.	U & I	23	19	47.2	12.7	5.8	1918	Seattle, Wash.
68	219219		Ga. s.	U & I	10	7	36.2	11.8	2.8	1919	Sitka, Alaska
69	220281		Ga. s.	U & I	7	5	30.0	10.2	4.1	1920	South Bend, Wash.

1 Formerly ga. s. J. W. Brooks.

2 Formerly ga. s. Chimera.

Line No.	Service	Crew	Horse-power	Name of owner	Home port	Address of owner
1	Pas.	2	37	Joseph Mueller	New York, N. Y.	2004 Washington Avenue.
2	Pas.	1	23	Joseph Jeslek, Jr.	Grand Haven, Mich.	Holland, Mich.
3	Tow.	3	200	R. J. Utican Tug Boat Co. (Wash.)	Seattle, Wash.	400 South F Street, Aberdeen, Wash.
4	Mso..	1	30	Carl J. Carlson	New York, N. Y.	Oakdale, N. Y.
5	Fsh.	2	25	Courtland P. King	New Haven, Conn.	West Haven, Conn.
6	Pas.	1	18	Frank Beutin	Dubuque, Iowa	501 Garfield Avenue.
7	Pas.	2	20	Edwin A. Conklin	New York, N. Y.	Yonkers, N. Y.
8	Fsh.	2	25	Thompson Fish Co. (Fla.)	Key West, Fla.	Foot Margaret Street.
9	Fsh.	7	45	Alaska Salmon Co. (Calif.)	San Francisco, Calif.	141 Clay Street.
10	Fsh.	2	25	Harry I. Olson	Astoria, Oreg.	269 Taylor Avenue.
11	Tow.	3	25	Norton E. Lloyd	Louisville, Ky.	Livermore, Ky.
12	Fsh.	1	18	Alaska Pacific Salmon Corporation	Ketchikan, Alaska	
13	Fer.	2	100	W. N. Sweet	Rouses Point, N. Y.	Chozy, N. Y.
14	Fsh.	5	24	Dejean Packing Co. (Miss.)	Gulfport, Miss.	241 Cedar Street, Biloxi, Miss.
15	Frt.	18	5 500	Minnesota Atlantic Transit Co. (Del.)	Wilmington, Del.	Care Corporation Trust Co.
16	Fer.	3	25	Davis Hodges	Nashville, Tenn.	Albany, Ala.
17	Frt.	18	5 500	Minnesota Atlantic Transit Co. (Del.)	Wilmington, Del.	Care Corporation Trust Co.
18	Fsh.	3	12	James Spencer	Port Huron, Mich.	Au Sable, Mich.
19	Fsh.	2	24	Dejean Packing Co. (Miss.)	Gulfport, Miss.	241 Cedar Street, Biloxi, Miss.
20	Frt.	1	40	James Dinneen	Juneau, Alaska	Cordova, Alaska.
21	Fsh.	3	40	Clifford J. Alexander	Buffalo, N. Y.	Dunkirk, N. Y.
22	Oys.	3	13	Dupre Terrebonne	New Orleans, La.	Cut Off, La.
23	Oys.	2	20	J. P. Addison	Cape Charles, Va.	Chincoteague, Va.
24	Msc.	2	16	Atlantic Works (Mass.)	Boston, Mass.	80 Border Street.
25	Fsh.	2	22	Joe Mircovich	Corpus Christi, Tex.	524 Chaparral Street.
26	Fsh.	4	20	George La Fond	Milwaukee, Wis.	Algoma, Wis.
27	Fsh.	2	40	Martin Shumsky	Grand Haven, Mich.	Suttons Bay, Mich.
28	Fsh.	2	8	William Sawdo	Milwaukee, Wis.	Brussels, Wis.
29	Oys.	2	14	Hudson Seafood Co.	Cambridge, Md.	Hudson, Md.
30	Fsh.	1	29	Bert A. Lorf	San Francisco, Calif.	Box 720, Pacific Grove, Calif.
31	Fsh.	3	b 110	John A. Peters	do	315 Johnson Street.
32	Fsh.	6	75	Nick Cayafas	Seattle, Wash.	3817 Seventeenth Avenue West.
33	Fsh.	2	14	James C. Dishaw	Sault Ste. Marie, Mich.	Eponfette, Mich.
34	Cod.	5	45	Bernardo Bettinelli	Boston, Mass.	67 Hale Street.
35	Fsh.	1	b 40	Andy Anderson	New York, N. Y.	2115 Emmonds Avenue (B.).
36	Fsh.	1	10	Will Marsha	Ketchikan, Alaska	
37	Ptl.	2	9	State of Georgia	Brunswick, Ga.	Darien, Ga.
38	Fsh.	1	16	Virgil W. Sprague	Newport, R. I.	New Shoreham, R. I.
39	Tow.	2	35	F. M. LeGate	Jacksonville, Fla.	30 Riverside Avenue.
40	Fsh.	1	40	Christopher Montagna	Philadelphia, Pa.	Sea Isle City, N. J.
41	Frt.	3	30	S. T. Harrison	Cambridge, Md.	Tilghman, Md.
42	Cod.	5	75	Stephen Molea	Boston, Mass.	8 Everett Street.
43	Fsh.	2	12	Charles L. Adams	New York, N. Y.	Bay Shore, N. Y.
44	Fsh.	1	60	Fred Weller	do	4365 Third Avenue.
45	Fsh.	2	24	Richard Richter	Eureka, Calif.	724 M Street.
46	Fsh.	2	30	Cornellus Sanders	New York, N. Y.	West Sayville, N. Y.
47	Fsh.	3	45	Tony Barthe	New Orleans, La.	Cure 107 North Front Street.
48	Oys.	2	12	Joseph Hingle	do	Eupre, La.
49	Fsh.	2	16	H. I. Chester	Seattle, Wash.	7053 Jones Avenue NW., Anacortes, Wash.
50	Frt.	16	b 700	Tide Water Oil Co. (N. J.)	New York, N. Y.	11 Broadway.
51	Tow.	2	40	Foss Launch & Tug Co. (Wash.)	Tacoma, Wash.	400 Dock Street.
52	Fsh.	3	20	Levi Mathisen	Ketchikan, Alaska	
53	Fsh.	1	20	Mrs. John Keller	do	
54	Fsh.	2	20	Odin Johnson	Seattle, Wash.	La Conner, Wash.
55	Pas.	1	50	Warren Packing Co. (Oreg.)	Portland, Oreg.	Yeon Building.
56	Mso.	1	16	Robert H. Burns	Juneau, Alaska	
57	Fsh.	2	14	L. F. Smith	Seattle, Wash.	3658 Whitman Avenue.
58	Fsh.	6	18	Union Fish Co. (N. J.)	Philadelphia, Pa.	Angelsea, N. J.
59	Fsh.	6	18	do	do	do.
60	Fsh.	1	40	do	do	do.
61	Fsh.	6	40	do	do	do.
62	Frt.	3	70	New York Canal & Great Lakes Corporation (Del.)	New York, N. Y.	67 Wall Street.
63	Tow	2	36	W. D. Cox	Brunswick, Ga.	2212 Wolf Street.
64	Pas.	1	54	Dorothy Sobota	Chicago, Ill.	939 West Thirty-fourth Street.
65	Fsh.	2	14	Daniel Martin	Grand Haven, Mich.	Manistique, Mich.
66	Fsh.	5	50	Portland Fish Co. (Me.)	Portland, Me.	46 Customhouse Wharf.
67	Fsh.	2	b 40	Samuel G. Johnson	Juneau, Alaska	Killsnoo, Alaska.
68	Fsh.	2	16	George Davis	Sitka, Alaska	
69	Fsh.	1	28	Arthur Anderson Fish Co. (Oreg.)	Astoria, Oreg.	112 Front Street.

† Formerly U. S. Navy ga. s. 3053.

Line No.	Official No.	Signal letters	Rig	Name of vessel	Tonnage		Register dimensions			When built	Where built
					Gross	Net	Length	Breadth	Depth		
1	224358		Ga. s.	U. & S. S. No. 1	24	24	59.7	16.7	2.7	1924	Antiquity, Ohio
2	205555		Ga. s.	Uautogo	14	12	48.0	11.0	4.1	1908	Canastota, N. Y.
3	204331		Ga. s.	Uautogo II	7	6	34.6	8.4	3.2	1907	Fulton, N. Y.
4	200804		Ga. s.	Ukanuk	29	16	51.5	14.5	6.1	1905	Alameda, Calif.
5	214370		Ga. s.	Ukluwak	15	10	43.0	13.8	4.2	1916	Nome, Alaska
6	217784		Ga. s.	Ullon	22	15	41.7	13.5	5.9	1919	Tacoma, Wash.
7	25318		Ga. s.	Ulrica	11	10	40.1	13.9	3.6	1899	Sayville, N. Y.
8	227021		Ga. s.	Ulva D.	7	6	36.1	8.7	2.5	1927	Beaufort, N. C.
9	220273		Ga. s.	Umatilla	12	8	37.3	10.2	5.1	1920	Seattle, Wash.
10	220294		Ga. s.	Umatilla	39	27	52.9	15.2	7.1	1920	Tacoma, Wash.
11	228193		Ol. s.	Umberto Noble	18	6	44.5	14.0	5.3	1929	San Francisco, Calif.
12	228207		Ol. s.	Umnak Native	47	32	59.2	16.5	7.8	1929	Seattle, Wash.
13	223006		Ol. s.	Umpqua Chief	21	11	45.0	13.4	5.5	1924	Reedspport, Oreg.
14	25500		Ga. s.	Una	11	10	32.0	13.6	3.0	1891	Bay Shore, N. Y.
15	209275		Ga. s.	Una	7	7	30.0	9.0	3.8	1906	Manitowoc, Wis.
16	217633		Ga. s.	Una	33	21	64.0	12.0	3.8	1919	Pittsburgh, Pa.
17	202387		Ga. s.	Unadilla	16	11	40.5	10.9	3.8	1905	Brooklyn, N. Y.
18	215331		Ga. s.	Una Mao	29	26	48.5	13.8	6.0	1917	Anacortes, Wash.
19	200025		Ga. s.	Uncas	14	7	53.0	12.9	5.6	1903	Rogue Bluffs, Me.
20	223861		Ga. s.	Uncas	21	14	57.7	10.0	5.3	1917	Greenport, N. Y.
21	223280		Ga. w.	Uncle Dick	23	18	46.0	13.0	2.5	1923	Evansville, Ind.
22	216403		Ga. s.	Uncle Jim	7	6	31.8	9.4	4.6	1918	Seattle, Wash.
23	219314		Ga. s.	Uncle Joe	7	6	45.0	8.6	1.6	1904	Houma, La.
24	25305		Ga. s.	Uncle Sam	11	9	37.7	12.0	4.5	1897	Reedville, Va.
25	25337		Ga. s.	Uncle Sam	10	9	33.7	12.7	5.8	1901	Bremen, Mo.
26	202455		Ga. s.	Uncle Sam	12	10	33.2	12.6	4.6	1901	City Island, N. Y.
27	202607		Ga. s.	Uncle Sam	13	12	35.1	9.5	3.8	1902	Manitowoc, Wis.
28	204432		Ga. s.	Uncle Sam	11	7	35.7	11.6	4.5	1907	San Francisco, Calif.
29	209866		Ga. s.	Uncle Sam (composite)	8	8	38.0	7.5	3.0	1912	Grafton, Ill.
30	211192		Ol. s.	Uncle Sam	38	26	61.0	19.2	5.6	1913	Morehead City, N. C.
31	213377		Ga. s.	Uncle Sam	26	22	47.3	13.7	5.6	1915	Seattle, Wash.
32	219371		Ga. s.	Uncle Sam	10	8	34.3	9.7	2.2	1915	Chauvin, La.
33	221841		Ol. s.	Uncle Sam	40	25	65.5	16.5	6.8	1925	San Diego, Calif.
34	225521		Ga. s.	Uncle Sam	22	15	60.5	10.9	5.4	1926	Alexandria Bay, N. Y.
35	226393		Ol. s.	Uncle Sam	81	55	104.3	15.1	8.1	1917	Kingston, N. Y.
36	226134		Ol. w.	Uncle Steve	64	47	61.7	26.0	3.4	1926	Paducah, Ky.
37	145307		Ga. s.	Underhill	50	47	70.9	19.0	9.1	1884	Boston, Mass.
38	25244		Ga. s.	Undine	10	9	32.0	11.7	4.2	1881	Essex, Mass.
39	25222		Ga. s.	Undine	8	8	45.0	14.0	3.2	1876	Bon Secour, Ala.
40	25350		Ga. s.	Undine	95	50	78.0	27.0	6.3	1902	San Francisco, Calif.
41	202215		Ga. s.	Undine	8	6	38.3	8.7	2.6	1905	Ballard, Wash.
42	207802		Ga. s.	Undine	11	8	34.6	12.0	3.0	1910	Bay Center, Wash.
43	217701		Ga. s.	Unga	55	33	66.6	18.7	6.6	1919	Astoria, Oreg.
44	210940	LWJT	Ol. s.	Unicot	5,959	3,703	401.9	51.2	31.3	1920	Tampa, Fla.
45	221093		Ga. s.	Unida	13	7	33.6	10.0	3.8	1922	Georgetown, S. C.
46	226040		Ga. s.	Unk	7	6	28.0	10.3	3.3	1927	Greenwich, N. J.
47	214663		Ga. s.	Unimak	12	10	36.4	10.8	5.0	1917	Seattle, Wash.
48	223571		Ga. s.	Unimak	29	22	48.8	13.7	6.5	1924	do
49	25345		Ga. s.	Union	12	8	39.3	10.6	3.0	1901	Southbend, Wash.
50	25346		Ga. s.	Union	15	9	43.0	15.3	3.5	1901	Belvedere, Calif.
51	207001		Ol. s.	Union	13	9	35.0	11.8	4.0	1910	Houquiam, Wash.
52	210034		Ga. s.	Union	11	8	44.7	11.0	4.6	1910	New York, N. Y.
53	210667		Ga. s.	Union	7	6	38.1	7.0	3.0	1912	Marshfield, Oreg.
54	225838		Ga. s.	Union	31	12	56.5	15.5	5.4	1926	Siddell, La.
55	213204		Ga. s.	UNION No. 5	26	17	57.1	12.0	4.3	1915	San Francisco, Calif.
56	201780		Ga. s.	Union Flag	10	7	42.3	11.7	4.5	1905	Alameda, Calif.
57	208880		Ga. s.	Unity	17	11	39.5	12.8	4.0	1911	Seattle, Wash.
58	220065		Ga. s.	Unity	40	27	54.7	15.0	6.8	1920	Tacoma, Wash.
59	209355		Ga. s.	Uno	13	9	40.2	11.7	3.2	1911	Oriole, Md.
60	222570		Ga. s.	Uno	10	7	37.7	9.8	4.3	1922	Providence, R. I.
61	214348		Ga. s.	Unome	10	8	46.0	10.0	3.5	1913	Fairton, N. J.
62	210448		Ga. s.	Unuk	12	8	35.8	10.9	3.7	1912	Saxman, Alaska
63	223454		Ga. s.	Unum	7	5	20.2	9.0	4.0	1919	Seattle, Wash.
64	212263		Ga. s.	Uraed	11	9	39.0	10.1	4.6	1913	Philadelphia, Pa.
65	211380		Ga. s.	Uranah	14	10	36.5	11.5	4.0	1913	Keyport, Wash.
66	222848		Ol. s.	Urania	35	27	54.0	16.2	5.4	1923	Doyhof, Alaska
67	227490		Ol. s.	Uranus	53	36	60.9	16.5	8.1	1928	Gig Harbor, Wash.
68	25353		Ga. s.	Uranus	6	5	34.6	11.4	3.0	1902	Morgan City, La.
69	209904		Ga. s.	Uranus	24	20	45.7	12.7	5.6	1912	Seattle, Wash.

¹ Formerly ga. p. John B.

² Formerly U. S. Navy ol. s. S. C. No. 86.

³ Formerly ga. s. ^a Thetis.
^b Mon Revo.

Line No.	Service	Crew	Horse-power	Name of owner	Home port	Address of owner
1	Fer.	2	20	W. A. Frizzell.....	Cincinnati, Ohio.....	Sandy Springs, Ohio.
2	Pas.	2	26	Leslie Carnegio.....	Cape Vincent, N. Y.....	Grindstone Island, N. Y.
3	Pas.	1	18	F. D. Ross.....	do.....	Thousand Island Park, N. Y.
4	Fsh.	3	100	Alaska Packers Ass'n (Calif.).....	San Francisco, Calif.....	111 California Street.
5	Frt.	2	8	George D. O'Connor.....	Nomo, Alaska.....	Caro E. B. O'Connor.
6	Fsh.	2	27	Nakat Packing Corporation (N. Y.).....	Ketchikan, Alaska.....	
7	Frt.	2	9	J. M. Daniels.....	Beaufort, N. C.....	Roe, N. C.
8	Misc.	1	12	William F. Farin.....	Perth Amboy, N. J.....	Sewaren, N. J.
9	Fsh.	3	16	Irving H. Reimer.....	Seattle, Wash.....	703 Ninth Avenue.
10	Fsh.	9	45	P. V. Petrich.....	do.....	103 Galer Street.
11	Fsh.	1	b 65	Tony Balestieri.....	San Francisco, Calif.....	523 Figueron Street, Monterey, Calif.
12	Frt.	5	75	Kanaga Ranching Co. (Alaska).....	Juneau, Alaska.....	Seattle, Wash.
13	Tow.	1	100	Reedsport Tow Boat Co. (Oreg.).....	Marshfield, Oreg.....	Reedsport, Oreg.
14	Misc.	1	10	Marcus Howell.....	New York, N. Y.....	Bay Shore, N. Y.
15	Fsh.	3	10	Ben Johnson, Jr.....	Milwaukee, Wis.....	Detroit Harbor, Wis.
16	Tow.	3	35	Carnegie Steel Co. (N. J.).....	Pittsburgh, Pa.....	Carnegie Building.
17	Misc.	4	26	John J. Bouthan.....	Savannah, Ga.....	Commercial Bank Building
18	Fsh.	1	30	Wiley F. Perry.....	Seattle, Wash.....	Anacortes, Wash.
19	Frt.	2	32	L. M. La Furlay.....	Belfast, Me.....	Stockton, Me.
20	Fsh.	4	600	Rose Shannon.....	New York, N. Y.....	Rockaway Beach, N. Y.
21	Tow.	2	22	James Mende.....	Louisville, Ky.....	1600 River Road.
22	Pas.	1	20	Jim Hunter.....	Seattle, Wash.....	Neah Bay, Wash.
23	Oys.	2	7	Max Rhodes.....	New Orleans, La.....	153 William Street, Houma, La.
24	Fsh.	2	20	Willard Abbott.....	Reedville, Va.....	Weems, Va.
25	Misc.	2	24	William M. Douglas.....	Newport, R. I.....	27 Atlantic Street.
26	Frt.	1	30	Robert Lee.....	New York, N. Y.....	106 Scofield Street, City Island, N. Y.
27	Fsh.	1	20	John A. Oling.....	Chicago, Ill.....	11525 Harvard Avenue.
28	Tow.	1	85	Fred Linderman.....	San Francisco, Calif.....	110 Market Street.
29	Tow.	1	15	O. L. Bartlett.....	St. Louis, Mo.....	Mound City, Ill.
30	Pas.	2	60	New York City Ocean Beach Corporation (N. Y.).....	New York, N. Y.....	421 Seventh Avenue.
31	Fsh.	5	35	American Packing Co. (Wash.).....	Seattle, Wash.....	Everett, Wash.
32	Fsh.	2	12	Nels Peterson.....	New Orleans, La.....	Berwick, La.
33	Fsh.	5	100	John Johanson.....	San Diego, Calif.....	3819 Texas Street.
34	Pas.	1	200	Combined Thousand Island Boat Tours (N. Y.).....	Cape Vincent, N. Y.....	Alexandria Bay, N. Y.
35	Cod.	12	100	Jasper Lucido.....	Boston, Mass.....	199 Union Street, Lawrence, Mass.
36	Pas.	6	60	Kentucky & Missouri Ferry Co. (Ky.).....	Paducah, Ky.....	Hickman, Ky.
37	Frt.	4	32	C. H. Boal.....	Jonesport, Me.....	Beals, Me.
38	Fsh.	1	16	Thomas A. Anderson.....	New York, N. Y.....	City Island, N. Y.
39	Fsh.	2	16	John H. Plash, jr.....	Mobile, Ala.....	Bon Secour, Ala.
40	Frt.	3	60	Christian Johansen.....	San Francisco, Calif.....	70 Bartlett Street.
41	Fsh.	2	15	Andreas Ratteseth.....	Seattle, Wash.....	6416 Seventeenth Avenue NW.
42	Fsh.	1	20	David A. Patterson.....	do.....	552 Colman Building.
43	Fsh.	8	120	Columbia River Packers Association (Oreg.).....	Astoria, Oreg.....	Foot Sixth Street.
44	Frt.	37	2,900	United States Shipping Board.....	Tampa, Fla.....	
45	Frt.	2	25	William F. McGann.....	Cambridge, Md.....	115 Vue de Leau Street.
46	Fsh.	1	12	Frank Lodge.....	Philadelphia, Pa.....	Greenwich, N. J.
47	Fsh.	4	20	Ole Husvik.....	Petersburg, Alaska.....	
48	Fsh.	4	50	J. Rockness.....	Seattle, Wash.....	7951 Ninth SW.
49	Frt.	1	40	A. V. Reeves.....	do.....	South Bend, Wash.
50	Pas.	2	12	Union Fish Co. (Calif.).....	San Francisco, Calif.....	141 Clay Street.
51	Tow.	2	50	Fred W. Thurber.....	Seattle, Wash.....	Hogquam, Wash.
52	Tow.	1	100	Union Dry Dock & Repair Co. (N. J.).....	New York, N. Y.....	Weehawken, N. J.
53	Pas.	1	30	Julius Cunnell.....	Marshfield, Oreg.....	
54	Tow.	6	150	Canulette Shipbuilding Co. (La.).....	New Orleans, La.....	Shidell, La.
55	Pas.	1	b 160	Union Iron Works (N. J.).....	San Francisco, Calif.....	215 Market Street.
56	Tow.	1	40	Union Fish Co. (Calif.).....	do.....	141 Clay Street.
57	Fsh.	4	20	Astoria & Puget Sound Canning Co. (Wash.).....	Juneau, Alaska.....	Excursion Inlet, Alaska.
58	Fsh.	8	b 50	Van Camp Sea Food Co. (Calif.).....	Los Angeles, Calif.....	Fish Harbor, East San Pedro, Calif.
59	Pas.	2	16	Burton N. Cooper.....	Baltimore, Md.....	Charlestown, Md.
60	Frt.	1	20	Edward J. Brown.....	New Haven, Conn.....	West Haven, Conn.
61	Pas.	2	20	Huizinga Hamilton.....	Philadelphia, Pa.....	Leesburg, N. J.
62	Fsh.	1	16	Henry Denny.....	Ketchikan, Alaska.....	Saxman, Alaska.
63	Fsh.	2	12	Louis Melling.....	Seattle, Wash.....	Clinton, Wash.
64	Pas.	2	22	Francis Sweeney.....	Philadelphia, Pa.....	3443 H Street.
65	Fsh.	6	20	Booth Fisheries Co. (Del.).....	Seattle, Wash.....	Pler 11B, foot Wall Street.
66	Fsh.	6	60	Dan Molvar.....	Petersburg, Alaska.....	Doyhof, Alaska.
67	Fsh.	8	75	Antonio Legaz.....	Seattle, Wash.....	909 West Sixty-second Street.
68	Fsh.	1	15	Christophe Lee.....	Morgan City, La.....	Cut Off, La.
69	Fsh.	5	27	Carl P. Rekdal.....	Seattle, Wash.....	4818 Evanston Avenue.

Formerly ga. s. ^a G. A. M. _b Tebo No. 3.

Formerly U. S. Navy ga. s. 5.

Line No.	Official No.	Signal letters	Rtg	Name of vessel	Tonnage		Register dimensions			When built	Where built
					Gross	Net	Length	Breadth	Depth		
1	225328		Ol. s.	Uranus	9	6	32.8	10.2	4.6	1926	Port Blakely, Wash.
2	226906		Ga. s.	Uranus	17	11	34.8	12.1	5.8	1927	Kasaan, Alaska
3	222909		Ga. w.	Urena	18	11	45.6	10.9	3.0	1923	Newport, Ohio
4	210394		Gn. s.	Ursula C	20	11	52.6	18.4	3.8	1912	Biloxi, Miss.
5	211172		Gn. s.	Useppa	22	11	54.9	11.9	4.0	1903	Mariners Harbor, N.Y.
6	210793		Ga. w.	Usona	34	18	63.8	16.0	2.1	1912	Houma, La.
7	221680		Gn. s.	Usona	79	54	104.3	14.9	8.3	1917	Jacksonville, Fla.
8	225981		Gn. s.	Usona	8	6	37.2	12.9	3.1	1926	Greenwich, Conn.
9	210420		Gn. s.	Ussona	14	9	39.1	11.9	4.8	1918	Raymond, Wash.
10	220906		Ol. s.	UTICA SOCONY	533	401	188.5	28.4	11.8	1920	Elizabeth, N. J.
11	211733		Gn. s.	Utility	51	40	63.0	20.9	4.4	1913	Fall River, Mass.
12	216605		Gn. s.	Utility	7	6	34.5	9.8	4.3	1917	New Brighton, N. Y.
13	217090		Ol. s.	Utility	51	42	59.9	16.4	6.6	1918	Jacksonville, Fla.
14	225624		Gn. s.	Utopian	9	7	28.7	9.3	4.3	1919	Juneau, Alaska
15	218572		Ga. s.	Ulowanna	7	0	42.8	8.3	3.4	1900	Brewerton, N. Y.
16	223273		Ol. w.	Ulnwy	58	42	64.5	22.5	3.6	1923	Clayton, La.
17	207328		Gn. s.	Uyak	35	23	53.0	15.6	6.6	1910	Seattle, Wash.
18	225128		Ol. w.	V. J. KURZWEG	250	230	155.0	32.0	5.7	1925	Slidell, La.
19	213611		Ol. s.	V. P. Handy	105	51	83.1	24.7	5.4	1915	Seattle, Wash.
20	127232		Ol. s.	VACLITE	134	114	108.0	23.0	6.6	1898	Philadelphia, Pa.
21	218487		Ga. s.	Vagabond	9	8	32.0	10.0	3.0	1911	Stamford, Conn.
22	226006		Ol. s.	Vagabond	68	35	86.0	19.1	8.6	1926	Thomaston, Me.
23	226200		Ga. s.	Vagabond	11	7	34.0	11.3	5.3	1927	Noank, Conn.
24	226362		Ga. s.	Vagabond	50	46	71.5	20.5	7.6	1898	Halfax, N. S.
25	217776		Ga. s.	Vall Bros	7	5	31.2	11.7	3.2	1915	Greenport, N. Y.
26	208102		Ga. s.	Valder	15	10	38.9	12.3	4.9	1910	Tacoma, Wash.
27	226107		Ol. s.	VALENCIA	114	71	88.6	20.1	7.6	1926	Elizabeth City, N. C.
28	226467		Ol. s.	Valencia	70	47	68.5	18.8	8.4	1927	Gig Harbor, Wash.
29	226518		Ol. s.	Valencia	46	31	59.0	16.8	7.6	1927	Tacoma, Wash.
30	227140		Ol. s.	Valencia	60	40	63.1	16.8	8.2	1927	Gig Harbor, Wash.
31	227738		Ol. s.	Valencia	25	17	48.0	15.3	6.0	1928	Amesbury, Mass.
32	221242		Ol. s.	Valencia III	14	5	52.0	12.5	4.8	1918	Los Angeles, Calif.
33	204682		Ga. s.	Valentine	12	8	36.0	10.3	4.0	1907	Anacortes, Wash.
34	212182		Gn. s.	Valentine	22	17	40.2	13.3	5.9	1914	Seattle, Wash.
35	219233		Ga. w.	Valentine	26	16	58.8	15.8	2.2	1918	Lockport, La.
36	101534		Ga. s.	Valentine Coster	26	11	50.7	18.0	5.0	1884	Bridgeton, N. J.
37	200997		Gn. s.	Vallant	10	7	39.5	10.8	4.5	1904	Moodus, Conn.
38	203556		Ga. s.	Valiant	30	11	58.7	14.8	5.8	1906	Friday Harbor, Wash.
39	208872		Ga. s.	Valiant	16	11	41.0	11.5	4.7	1911	Port Madison, Wash.
40	228209		Ga. s.	Vallent	10	8	32.7	10.0	4.3	1918	Tacoma, Wash.
41	217807		Ga. s.	Valid	12	8	31.2	10.0	5.1	1919	do
42	25897		Ga. s.	Vallent	7	6	32.6	12.3	3.2	1873	Toms River, N. J.
43	201126		Ga. s.	Valkyrie	20	13	43.2	12.5	4.8	1904	Aberdeen, Wash.
44	223122		Ga. s.	Valkyrie	10	8	37.0	9.0	4.3	1918	Philadelphia, Pa.
45	209676		Ga. s.	Valkyrien	9	6	30.7	10.8	4.4	1912	Tacoma, Wash.
46	161740		Ga. s.	Vallejo	7	5	32.0	10.0	3.5	1894	Vallejo, Calif.
47	215340		Ga. s.	Valley Brew	49	30	60.1	21.8	5.2	1917	Stockton, Calif.
48	213316		Ga. w.	Valley Queen	14	12	60.4	15.4	2.0	1915	Ravenswood, W. Va.
49	227183		Ga. s.	Valo	10	8	33.9	9.2	4.4	1927	Sitka, Alaska
50	220387		Gn. s.	Valor	34	26	51.5	13.8	6.5	1920	Seattle, Wash.
51	161906		Ga. s.	Valousha	10	13	41.4	16.5	4.7	1901	Shipyards, Ga.
52	225558		Ga. s.	Valvadero	10	8	40.2	10.7	2.8	1920	Philadelphia, Pa.
53	210790		Ga. s.	Vannoose	8	6	40.0	12.0	3.0	1912	South Bend, Wash.
54	213874		Ol. s.	Vamp	48	32	62.8	17.2	6.3	1915	East Boston, Mass.
55	210359		Ga. s.	Vance	20	10	48.0	13.2	3.2	1912	Atlantic, N. C.
56	222025		Ga. w.	Vance	13	5	51.6	8.8	1.7	1921	Creston, W. Va.
57	227367		Ga. s.	Vandal	14	9	39.1	11.3	5.3	1928	Seattle, Wash.
58	223959		Ol. s.	VAN DYKE 1	137	93	92.4	21.1	8.0	1924	Mariners Harbor, N. Y.
59	224004		Ol. s.	VAN DYKE 2	137	93	92.4	21.1	8.9	1924	do
60	224005		El. s.	VAN DYKE 3	137	93	92.4	21.1	8.9	1924	do
61	205445		Ga. s.	Vandy	10	10	29.2	10.2	4.1	1904	Pawtuxet, R. I.
62	204324	KWFR	Ga. s.	Vanessa	102	49	115.0	22.8	6.7	1907	Solomons, Md.
63	220537		Ga. s.	Vannetta	14	10	33.0	11.0	6.7	1920	Rome, N. Y.
64	224641		Ol. s.	Vanguard	62	33	61.2	16.5	7.4	1925	Gig Harbor, Wash.
65	210906		Ga. s.	Vansee	72	58	75.6	18.0	8.5	1913	Seattle, Wash.
66	211354	LDCP	Ol. s.	Vaquero	231	134	121.8	29.0	10.9	1913	Wilmington, Calif.
67	161930		Ga. s.	Varuna	12	12	37.0	11.7	5.0	1902	Gloucester, Mass.

¹ Formerly ga. s. Amazon.

² Formerly ol. s. Clio.

³ Formerly British ga. s. America.

⁴ Formerly ga. s. Mabel L³

Line No.	Service	Crew	Horse-power	Name of owner	Home port	Address of owner
1	Fsh.	1	615	Nick Kristensen	Seward, Alaska	False, Pass.
2	Fsh.	2	20	Louis Jones	Ketchikan, Alaska	Kasaan, Alaska.
3	Tow.	2	20	B. H. Reynolds	Cincinnati, Ohio	Newport, Ohio.
4	Frt.	3	36	Foster-Fountain & Co. (La.)	New Orleans, La.	Biloxi, Miss.
5	Pas.	2	37	Florida Railroad & Navigation Corporation (Del.)	Key West, Fla.	General offices, steamship division, Collier Terminal, Fort Myers, Fla.
6	Tow.	2	35	Ashland Planting & Manufacturing Co. (Ltd.) (La.)	New Orleans, La.	Houma, La.
7	Fsh.	5	750	Usona Live Fish & Transportation Corporation (N. Y.)	New York, N. Y.	2851 Maitland Avenue.
8	Frt.	1	50	F. S. Crooker	Bridgeport, Conn.	Greenwich, Conn.
9	Frt.	1	36	Almon Church	Seattle, Wash.	South Bend, Wash.
10	Tnk.	7	220	Standard Oil Co. (N. Y.)	New York, N. Y.	26 Broadway.
11	Frt.	3	64	Robert S. Hayes (R. I.)	Newport, R. I.	311 Thames Street.
12	Frt.	1	20	F. D. Koehler Co. (N. Y.)	New York, N. Y.	New Brighton, N. Y.
13	Tow.	3	60	Joseph Garfunkel	Miami, Fla.	Nassau, Bahamas.
14	Fsh.	1	16	George Merodes	Juneau, Alaska	Cordova, Alaska.
15	Pas.	2	25	F. A. Alberger	Rochester, N. Y.	Ithaca, N. Y.
16	Tow.	4	200	Holloway Saw Mill Co. (La.)	Baton Rouge, La.	Clayton, La.
17	Fsh.	1	75	Booth Fisheries Co. (Del.)	Seattle, Wash.	Pier 11B, foot Wall Street.
18	Frt.	36	240	Sherburne Transportation Co. (La.)	New Orleans, La.	Plaquemine, La.
19	Frt.	9	75	Puget Sound Freight Lines (Wash.)	Tacoma, Wash.	Ferry Dock, Seattle, Wash.
20	Frt.	6	100	Vacuum Oil Co. (N. Y.)	New York, N. Y.	61 Broadway.
21	Frt.	1	20	Walter W. Warren	Hartford, Conn.	Mystic, Conn.
22	Fsh.	7	180	William E. Westerbeke	New Bedford, Mass.	Box 6.
23	Fsh.	2	40	Carl H. Erickson	New York, N. Y.	Amagansett, N. Y.
24	Fsh.	10	40	Bon Pine	Gloucester, Mass.	37 Rogers Street.
25	Frt.	3	12	Everett H. Vall	New York, N. Y.	East Marlon, N. Y.
26	Fsh.	2	20	Richard Nix	Juneau, Alaska	Hydaburg, Alaska.
27	Frt.	3	120	M. L. Clark	Elizabeth City, N. C.	607 East Fearing Street.
28	Fsh.	8	140	Marco Legaz	Seattle, Wash.	62 Cedar Street.
29	Fsh.	8	90	J. J. Petrich	Tacoma, Wash.	3112 North Thirty-second Street.
30	Fsh.	6	b 110	George Setka	Los Angeles, Calif.	780 Santa Cruz Street, San Pedro, Calif.
31	Fsh.	6	45	Frank Corrala	New Bedford, Mass.	38 Cedar Street.
32	Fsh.	3	b 45	Van Camp Sea Food Co. (Calif.)	Los Angeles, Calif.	Fish Harbor, East San Pedro, Calif.
33	Pas.	1	32	Albert Wooten	Port Townsend, Wash.	Anacortes, Wash.
34	Fsh.	6	27	New England Fish Co. (Me.)	Boston, Mass.	Boston Fish Pier.
35	Tow.	2	50	Valentine Sugar Co. (La.)	New Orleans, La.	Lockport, La.
36	Oys.	6	25	Harry A. Gates	Philadelphia, Pa.	Newport, N. J.
37	Pas.	1	25	Clayton E. Brewer	New Haven, Conn.	Meriden, Conn.
38	Tow.	2	150	Rhodes Janieeson & Co. (Calif.)	San Francisco, Calif.	Alameda, Calif.
39	Fsh.	5	20	George T. Myers	Seattle, Wash.	Colmun Dock.
40	Fsh.	2	18	John Sommerness	Astoria, Oreg.	1827 Franklin Avenue.
41	Fsh.	3	20	Olaf Heia	Seattle, Wash.	8314 Thirtieth Avenue N. W.
42	Fsh.	1	10	Charles Luerssen	New York, N. Y.	Bronx Park, N. Y.
43	Mse.	3	36	O. H. Wood	Ketchikan, Alaska	Juneau, Alaska.
44	Fsh.	1	100	Joseph G. Davies	Philadelphia, Pa.	Sea Isle City, N. J.
45	Fsh.	3	16	J. K. Williams	Juneau, Alaska	Bayview, Alaska.
46	Frt.	1	20	Pio Castagnoli	San Francisco, Calif.	Vallejo, Calif.
47	Frt.	1	62	El Dorado Brewing Co. (Calif.)	do	626 North American Street, Stockton, Calif.
48	Tow.	1	25	J. K. Davison Bro. (Pa.)	Pittsburgh, Pa.	Forty second and Davison Streets.
49	Fsh.	1	b 20	Matt Loukko	Juneau, Alaska	Douglas, Alaska.
50	Fsh.	8	45	Harold Hansen	Seattle, Wash.	2615 West Fifty-ninth Street.
51	Frt.	4	25	W. P. Roberts	Beaufort, S. C.	Bay Street.
52	Fsh.	5	60	New England Fish Co. (Me.)	Boston, Mass.	44 Boston Fish Pier.
53	Tow.	1	25	T. Trondsen	Seattle, Wash.	Nahcotta, Wash.
54	Tow.	5	150	Vivian Phillips	Baltimore, Md.	McCormicks Wharf.
55	Frt.	2	24	D. B. Fearing	Elizabeth City, N. C.	Manteo, N. C.
56	Tow.	1	12	Jerry Loveall	Pittsburgh, Pa.	Parkersburg, W. Va.
57	Fsh.	2	20	E. E. Gill	Seattle, Wash.	921 North Thirty-sixth Street.
58	Tow.	4	450	Atlantic Refining Co. (Pa.)	Philadelphia, Pa.	260 South Broad Street.
59	Tow.	4	450	do	do	Do.
60	Tow.	5	450	do	do	Do.
61	Pas.	1	25	Charles F Reed	Providence, R. I.	West Barrington, R. I.
62	Frt.	14	150	Southport Fish Scrap & Oil Co. (N. C.)	Wilmington, N. C.	Southport, N. C.
63	Pas.	1	25	W. W. Cottman	Rochester, N. Y.	Sylvan Beach, N. Y.
64	Fsh.	9	80	Spiro Babich	Tacoma, Wash.	Gig Harbor, Wash.
65	Fsh.	15	135	Andrew Olson	Seattle, Wash.	1122 North Eighty-fourth Street.
66	Frt.	9	b 250	N. R. Vail	Los Angeles, Calif.	315 West Fifth Street.
67	Frt.	1	24	Burnham and Morrill (Me.)	Portland, Me.	45 Water Street.

¹ Formerly ga. s. J. F. Conner.

² Formerly ga. w. St. Dennis.

³ Formerly U. S. Navy ga. s. No. 3152.

⁴ Formerly ol. s. Lizzie M. Walker.

Line No.	Official No.	Signal letters	Rig	Name of vessel	Tonnage		Register dimensions			When built	Where built
					Gross	Net	Length	Breadth	Depth		
1	225094		Ol. s.	Vasco Da Gama	82	44	<i>Fcet</i> 81.5	<i>Fcet</i> 20.2	<i>Fcet</i> 8.4	1926	San Diego, Calif.
2	227240		Ol. s.	Vasco De Gama	88	60	85.0	20.4	10.1	1928	Essex, Mass.
3	211463		Ga. s.	Vasten	12	8	39.2	9.0	3.6	1913	Seattle, Wash.
4	204197		Ga. s.	Vaud J.	46	31	89.7	19.7	5.5	1907	Wildwood, N. J.
5	204596		Ga. s.	Vaughn	14	10	44.8	13.0	4.1	1907	Tacoma, Wash.
6	136330		Ga. s.	Vee Coo	9	6	44.7	11.6	2.7	1892	Smyrna, N. C.
7	200730		Ga. s.	Veesco	9	7	46.0	11.2	2.4	1904	Marshallberg, N. C.
8	205830		Ga. s.	Vega	13	10	40.5	10.0	3.6	1908	North Bend, Oreg.
8	209931		Ga. s.	Vega	23	16	47.3	13.2	6.2	1912	Seattle, Wash.
10	216198		Ga. s.	Vega	8	6	33.7	9.1	4.2	1918	do.
11	221814		Ol. s.	Vehmeyer No. 5	22	13	52.0	13.1	5.5	1925	Stockton, Calif.
12	220212		Ga. s.	Velero	9	6	35.4	10.3	4.6	1920	Seattle, Wash.
13	225195		Ol. s.	Velma	17	7	46.7	12.8	4.1	1926	Galveston, Tex.
14	200106		Ga. s.	Velma F.	12	9	40.8	14.1	6.2	1903	Eastport, Me.
15	161869		Ga. s.	Velma Brooks	33	33	76.5	19.8	5.3	1900	Madison, Md.
16	161908		Ga. s.	Velocity	11	11	33.1	12.7	6.9	1902	Friendship, Mo.
17	203001		Ga. s.	Velocity	35	27	75.5	17.2	4.3	1895	New York, N. Y.
18	227019		Ol. s.	Velox	18	12	41.0	11.2	5.0	1926	Sturgeon Bay, Wis.
19	215527		Ga. w.	Velva	20	13	53.3	12.0	2.5	1917	Stratton, Ohio
20	218210		Ga. s.	Velva	8	6	31.2	9.4	4.0	1910	Seattle, Wash.
21	225069		Ga. s.	Venetian	12	8	44.8	15.4	4.0	1907	Cardenas, Cuba
22	201752		Ol. s.	Venis	10	6	34.6	14.5	3.1	1907	Mount Pleasant, S. C.
23	206280		Ga. s.	Ventura	13	11	46.5	11.0	3.4	1903	Evorett, Wash.
24	219506		Ga. s.	Ventura	8	5	29.3	9.8	4.5	1920	Tacoma, Wash.
25	221383		Ol. s.	Ventura	22	15	59.7	12.9	4.7	1907	City Island, N. Y.
26	227288		Ga. s.	Ventura	9	6	36.5	8.5	4.0	1928	Dungeness, Wash.
27	201337		Ga. s.	Venture	13	12	32.5	10.7	3.8	1904	Pawtucket, R. I.
28	204609		Ol. s.	Venturo	35	23	63.3	15.3	5.4	1907	Friday Harbor, Wash.
29	205690		Ga. s.	Venturo	9	6	40.0	9.0	3.6	1908	South Bend, Wash.
30	205092		Ga. s.	Venture	8	6	30.8	13.2	3.0	1909	Mount Pleasant, S. C.
31	213938		Ga. s.	Venture	7	6	31.0	11.0	3.7	1914	Somerdale, N. J.
32	224265		Ol. s.	Venturo	35	13	60.8	16.4	6.0	1924	Thomaston, Me.
33	226542		Ol. s.	Venturo	54	36	63.0	16.4	7.9	1927	Seattle, Wash.
34	212286		Ga. s.	Venture II	19	13	40.9	13.0	5.4	1914	Tacoma, Wash.
35	25941		Ga. s.	Venus	13	10	36.5	13.6	4.5	1877	Kennebunk, Me.
36	25978		Ga. s.	Venus	23	15	53.9	14.8	3.9	1880	Indianola, Tex.
37	211551		Ol. s.	Venus	37	25	52.4	15.7	7.4	1913	Tacoma, Wash.
38	225196		Ol. s.	Venus	53	36	64.1	16.5	7.2	1923	Olg Harbor, Wash.
39	227244		Ga. s.	Venus	9	6	30.5	10.7	3.8	1918	Bromerton, Wash.
40	228719		Ol. s.	Venus	113	77	79.3	20.4	9.7	1929	San Pedro, Calif.
41	227079		Ga. s.	Veola T.	10	6	35.0	11.8	3.2	1926	Houma, La.
42	161848		Ga. s.	Vera	15	15	42.3	13.7	6.1	1839	Roque Bluffs, Me.
43	226809		Ga. s.	Vera	9	7	37.2	9.5	3.9	1903	Unknown
44	205223		Ga. s.	Vera	16	13	35.9	15.2	4.1	1903	Guilford, Conn.
45	209774		Ga. s.	Vera	14	13	37.8	10.8	4.7	1912	Hoquiam, Wash.
46	218183		Ol. s.	Vera	26	13	51.8	13.5	5.0	1919	San Francisco, Calif.
47	225049		Ga. s.	Vera	11	7	37.8	11.4	4.0	1923	Palatka, Fla.
48	221361		Ga. s.	Vera Maud	12	8	35.0	10.2	4.6	1914	Camden, N. J.
49	201807		Ga. s.	Verana	16	9	50.0	8.6	3.0	1905	Minnelska, Minn.
50	211339		Ga. s.	Verbus Unitus	14	10	34.0	12.2	5.0	1913	Seattle, Wash.
51	212006		Ga. s.	Verdle	14	9	41.0	10.6	4.6	1914	Snohomish, Wash.
52	161638		Ga. s.	Verdonia	9	9	54.0	14.0	3.9	1890	Monte, Md.
53	217040		Ga. s.	Verdun	9	8	33.0	10.0	4.0	1910	Friday Harbor, Wash.
54	161748		Ga. s.	Verena	9	8	37.7	12.5	4.6	1895	Harwich, Mass.
55	215289		Ga. s.	Veribus	31	24	50.6	13.8	6.6	1917	Doekton, Wash.
56	225801		Ga. s.	Vermarco	42	29	52.3	15.0	7.8	1926	Tacoma, Wash.
57	161903		Ga. s.	Vermillon	13	9	45.4	12.0	2.6	1901	Morgan City, La.
58	221343		Ga. s.	Vermillon	243	210	123.3	31.9	8.8	1921	Vermillon, Ohio
59	208605		Ga. s.	Vermont	23	15	44.8	13.0	5.1	1911	Tacoma, Wash.
60	210274		Ga. s.	Vermont	57	35	57.3	15.9	7.6	1912	Seattle, Wash.
61	217960		Ga. s.	Verna	9	7	32.3	9.8	4.9	1910	do.
62	225384		Ga. s.	Verna	7	5	32.3	8.8	4.4	1926	Cove, Wash.
63	218370		Ga. s.	Verna H.	8	6	29.0	8.5	4.5	1919	Seattle, Wash.

¹ Formerly sloop Ella Gray.

² Formerly ga. s. W. T. Rigglin.

³ Formerly ga. s. ^(a) Rambler.
^(b) Annette.

Line No.	Service	Crew	Horse-power	Name of owner	Home port	Address of owner
1	Fsh.	8	170	Frank Mitchell, Jr.	San Diego, Calif.	Point Loma, Calif.
2	Fsh.	9	150	United Fisheries Co. (Mass.)	Gloucester, Mass.	288 Main Street.
3	Pas.	1	20	P. O. Lancaster	Seattle, Wash.	Mercer Island, Wash.
4	Pas.	5	160	Hurley Booye	Philadelphia, Pa.	Cape May, N. J.
5	Pas.	2	32	E. A. Ebricke	Tacoma, Wash.	Yoman, Wash.
6	Frnt.	1	24	Virginia-Carolina Chemical Co. (Va.)	New Bern, N. C.	Box 614.
7	Frnt.	2	60	Virginia Chemical Co. (N. J.)	Wilmington, N. C.	Murchison Building.
8	Pas.	1	15	Oregon State Highway Commission	Marshfield, Oreg.	State House, Salem, Oreg.
9	Fsh.	7	40	Alaska-Pacific Salmon Corporation (Del.)	Ketchikan, Alaska	
10	Fsh.	2	18	Theo. Matro	Seattle, Wash.	Newport Hotel.
11	Frnt.	1	110	Arthur T. Silva	San Francisco, Calif.	Stockton, Calif.
12	Fsh.	2	16	G. A. Hawkinson	Seattle, Wash.	3820 Twenty-second Avenue.
13	Tow.	2	60	Clark Dredging Co. (Tex.)	Galveston, Tex.	United States National Bank Building.
14	Fsh.	1	24	Freeland H. Robbins	Rockland, Me.	Deer Isle, Me.
15	Frnt.	4	75	W. C. Townsend	Baltimore, Md.	Chestertown, Md.
16	Fsh.	1	10	Raymond W. Dow	Rockland, Me.	Owls Head, Me.
17	Pas.	3	125	Frank X. Baumann	New York, N. Y.	Sheepshead Bay, N. Y.
18	Fsh.	3	b 150	Leon E. Cornell	Milwaukee, Wis.	Washington Island, Wis.
19	Tow.	1	20	Ernest D. Johnson	Pittsburgh, Pa.	Foot Twentieth Street, Warwood, W. Va.
20	Fsh.	2	20	B. Bernsen	Seattle, Wash.	Richmond Beach, Wash.
21	Pas.	2	35	A. Louliss	Tampa, Fla.	Tarpon Springs, Fla.
22	Tow.	2	36	Malvern Halsey	Charleston, S. C.	Box 800.
23	Msc.	1	45	George Baggen	Juneau, Alaska	
24	Fsh.	2	20	Lars Larson	Ketchikan, Alaska	Box 1621.
25	Pas.	2	90	John J. Zatterbaum	New York, N. Y.	1130 Colgate Avenue.
26	Fsh.	2	15	Geo. A. Morris	Seattle, Wash.	Dungeness, Wash.
27	Pas.	1	15	Dyron O. Arnold	Providence, R. I.	69 Salina Street.
28	Tow.	4	120	Wagner Tug Boat Co. (Wash.)	Seattle, Wash.	Fifteenth West and Emerson Street.
29	Frnt.	1	20	Otto Hansen	Astoria, Oreg.	Care of Burke Fish Co., Foot Eighth Street.
30	Frnt.	2	10	Joseph H. Bailey	Charleston, S. C.	Wando, S. C.
31	Msc.	1	60	C. O. Vizthum	Miami, Fla.	427 Southwest Eleventh Avenue.
32	Fsh.	4	60	John Westerbeke	New York, N. Y.	Sayville, N. Y.
33	Fsh.	10	90	C. J. Ness	Seattle, Wash.	5514 Thirty-first Avenue NE.
34	Fsh.	6	20	D. H. Green	Tacoma, Wash.	3037 Twenty-sixth Ave. W.
35	Frnt.	3	20	Joseph F. Herrmann, Jr.	New York, N. Y.	1225 Decatur Street (B.).
36	Frnt.	1	21	G. F. Brantum	Galveston, Tex.	Wallisville, Tex.
37	Fsh.	7	50	W. E. Muller	Ketchikan, Alaska	
38	Fsh.	5	90	Snug Harbor Packing Co. (Wash.)	Seward, Alaska	Snug Harbor, Seldovia, Alaska.
39	Frnt.	8	20	Tortola Fisheries (Del.)	St. Thomas, Virgin Islands	
40	Fsh.	12	b 250	San Pedro Boatbuilding Co. (Calif.)	Los Angeles, Calif.	Berth 267, Terminal Island, Calif.
41	Fsh.	2	30	Pierre Toups	New Orleans, La.	Cut Off, La.
42	Frnt.	2	15	J. W. Beardsley Sons (N. J.)	Eastport, Me.	700 Frelinghuysen Avenue, Newark, N. J.
43	Pas.	1	32	John F. Pillsbury	Philadelphia, Pa.	Waretown, N. J.
44	Tow.	3	16	George Washington Stone Corporation (Va.)	Alexandria, Va.	Eighth and Hamilton Streets NE., Washington, D. C.
45	Frnt.	2	20	J. Collins	Seattle, Wash.	1109 Arnold Street, Hoquiam, Wash.
46	Tow.	1	125	W. P. Dwyer	San Francisco, Calif.	Third and Channel Streets.
47	Fsh.	4	65	Gilbert Miller	Jacksonville, Fla.	Box 161, Palatka, Fla.
48	Pas.	2	35	R. C. Martin	Philadelphia, Pa.	1711 West Venango Street.
49	Frnt.	3	45	Elmer W. Holstrom	St. Paul, Minn.	Lake City, Minn.
50	Fsh.	0	16	Benson Skultka	Ketchikan, Alaska	Sulzer, Alaska.
51	Fsh.	2	16	James T. Burnett	Juneau, Alaska	Iloona, Alaska.
52	Frnt.	2	12	Paul A. Trunk	Baltimore, Md.	1931 East North Avenue.
53	Fsh.	1	16	Frank Jensen	Seattle, Wash.	Friday Harbor, Wash.
54	Frnt.	1	16	Edward G. Morse	Fall River, Mass.	Swansca, Mass.
55	Fsh.	6	45	John Tasovac	Seattle, Wash.	Anacortes, Wash.
56	Msc.	2	50	Vermont Marble Co. (Vt.)	Tacoma, Wash.	Waterfront, Wash.
57	Msc.	1	28	O. S. Sydnes	Port Arthur, Tex.	
58	Drp.	4	141	Lampe Construction and Trading Co. (Ohio)	Sandusky, Ohio	Vermilion, Ohio.
59	Pas.	2	25	Vermont Marble Co. (Vt.)	Tacoma, Wash.	Eleventh Street Bridge.
60	Fsh.	5	65	Astoria & Puget Sound Canning Co. (Wash.)	Seattle, Wash.	Bellingham, Wash.
61	Fsh.	2	29	J. F. Wright	do	2213 1/2 First Avenue.
62	Fsh.	1	b 20	H. A. Hanson	do	Everett, Wash.
63	Fsh.	1	20	Thure Swanson	Ketchikan, Alaska	Care J. E. Close.

¹ Formerly Cuban schooner Barcelona.

² Formerly U. S. Navy Ga. s. No. 6676.

Line No.	Official No.	Signal letters	Rig	Name of vessel	Tonnage		Register dimensions			When built	Where built
					Gross	Net	Length	Breadth	Depth		
1	222816		Ga. s.	Verna B.....	13	12	41.2	10.0	2.6	1923	Capo Girardeau, Mo.
2	161940		Ga. s.	Verna G.....	28	12	59.0	16.0	7.4	1903	Deer Isle, Me.
3	216123		Ga. s.	Verna H.....	8	6	31.2	9.0	3.5	1918	Muskegon, Mich.
4	210808		Ol. s.	Verna and Esther.....	12	6	44.6	10.2	4.8	1912	Kennebunk, Me.
5	210337		Ga. s.	Verna Leah.....	12	7	39.7	11.5	5.5	1912	Deer Isle, Me.
6	226947		Ga. w.	Vernie J.....	13	8	38.0	10.0	3.3	1927	Beals, Ky.
7	121051		Ol. s.	Vernie S.....	35	28	59.2	16.7	5.6	1897	Glenwood, N. Y.
8	161943		Ga. s.	Vernon.....	13	9	47.7	11.5	3.5	1903	Astoria, Oreg.
9	220310		Ga. s.	Vernon.....	41	28	54.8	15.6	7.1	1920	Gig Harbor, Wash.
10	222899		Ga. w.	Vernon K.....	10	7	29.8	9.6	2.0	1923	Evansville, Ind.
11	161821		Ga. s.	Vernon J. Creighton.....	6	6	40.8	13.7	2.8	1898	Fishing Creek, Md.
12	161875		Ga. s.	Verona.....	15	8	44.0	15.2	4.6	1901	Scranton, Miss.
13	205318		Ga. s.	Verona.....	21	8	40.5	12.5	4.0	1908	Kingston, Wash.
14	266612		Ga. s.	Verone.....	14	10	37.3	9.8	4.0	1900	Muskegon, Mich.
15	219638		Ol. s.	Veronica.....	13	6	39.0	14.3	3.5	1911	Pass Christian, Miss.
16	25069		Ga. s.	Vesta.....	8	6	29.9	13.4	3.7	1876	Osterville, Mass.
17	161828		Ga. s.	Vesta.....	20	19	43.0	15.5	6.4	1898	Gloucester, Mass.
18	161941		Ga. s.	Vesta.....	19	13	44.0	14.2	6.0	1903	New York, N. Y.
19	205714		Ga. s.	Vesta.....	21	17	49.5	12.6	4.7	1908	Tacoma, Wash.
20	200152		Ga. s.	Vesta Miller.....	12	8	38.7	10.5	4.6	1903	Port Blakely, Wash.
21	25929		Ga. s.	Vester.....	131	68	96.4	18.4	9.0	1876	Boothbay, Me.
22	225783		Ga. s.	Veteran.....	43	29	59.5	15.7	7.5	1926	Gig Harbor, Wash.
23	221961		Ga. s.	Veto.....	12	9	33.8	10.7	4.3	1924	Port Clinton, Ohio.
24	226475		Ga. s.	Vibyl.....	7	6	35.4	10.0	3.8	1927	Bowers, Del.
25	161702		Ol. s.	Victor.....	18	12	6.3	13.3	4.6	1893	Scranton, Pa.
26	161707		Ga. s.	Victor.....	36	25	59.0	15.5	5.7	1893	Tacoma, Wash.
27	161795		Ga. s.	Victor.....	8	7	33.0	23.1	4.1	1896	Port Republic, N. J.
28	161844		Ga. s.	Victor.....	14	12	42.7	13.0	4.6	1899	Patchogue, N. Y.
29	204922		Ga. s.	Victor.....	8	8	37.2	9.2	3.0	1908	Marshfield, Oreg.
30	214773		Ga. s.	Victor.....	35	13	66.6	17.8	6.6	1917	Pascagoula, Miss.
31	215603	LJBP	Ol. s.	Victor.....	121	100	63.3	25.1	7.6	1917	Tampa, Fla.
32	217250		Ga. s.	Victor.....	17	11	46.1	10.0	2.9	1907	Washington, N. C.
33	219525		Ga. s.	Victor.....	37	16	63.0	13.0	6.6	1920	South Boston, Mass.
34	222144		Ga. s.	Victor.....	13	9	49.3	15.4	4.1	1922	Pocomoke City, Md.
35	223023		Ga. s.	Victor.....	12	10	38.4	11.8	3.2	1923	Erie, Pa.
36	223020		Ga. w.	Victor.....	13	12	32.0	11.8	2.6	1922	Pocahontas, Ark.
37	223904		Ol. s.	Victor.....	72	31	79.1	18.0	2.6	1923	Parkersburg, W. Va.
38	225116		Ga. s.	Victor.....	8	7	34.0	9.6	4.2	1925	Ifoonah, Alaska.
39	225131		Ol. s.	Victor.....	29	9	55.6	15.8	6.1	1925	Thomaston, Me.
40	225334		Ga. w.	Victor.....	92	71	65.5	16.0	3.7	1926	Kansas City, Kans.
41	212758		Ga. s.	Victor Emanuel III.....	9	6	35.7	10.5	4.5	1914	Los Angeles, Calif.
42	222103		Ol. s.	Victor Lynn.....	372	240	148.2	24.0	9.3	1881	Baltimore, Md.
43	25616		Ol. s.	Victoria.....	44	32	64.3	20.4	4.3	1858	Covington, La.
44	221681		Ga. s.	VICTORIA.....	59	30	75.7	16.5	6.6	1921	New Orleans, La.
45	223378		Ol. s.	Victoria.....	99	67	88.0	24.0	5.9	1923	Biloxi, Miss.
46	223581		Ga. s.	Victoria.....	9	7	34.0	12.0	2.9	1924	Patchogue, N. Y.
47	224408		Ga. w.	Victoria.....	19	12	50.4	11.8	2.6	1925	Livornore, Ky.
48	224905		Ga. s.	Victoria.....	11	6	40.1	11.8	2.6	1909	Lockport, La.
49	225005		Ga. s.	Victoria.....	10	7	29.0	12.1	4.8		Unknown.
50	228038		Ga. s.	Victoria.....	14	12	37.3	13.0	4.0	1928	Amesbury, Mass.
51	228375		Ga. w.	Victoria.....	27	27	55.8	12.4	2.3	1929	Evansville, Ind.
52	25652		Ga. s.	Victorine.....	14	10	43.0	16.4	3.7	1852	Hempstead, N. Y.
53	205507		Ga. s.	Victory.....	19	12	35.8	12.0	5.1	1908	Dockett, Wash.
54	218537		Ga. s.	Victory.....	38	25	53.5	15.0	6.8	1919	Tacoma, Wash.
55	218635		Ga. s.	Victory.....	9	6	31.3	10.2	4.3	1919	Anacortes, Wash.
56	220177		Ga. s.	Victory.....	14	11	45.1	10.8	4.0	1920	New York, N. Y.
57	221876		Ga. s.	Victory.....	10	8	36.8	10.4	4.2	1919	Sea Isle City, N. J.
58	223024		Ol. s.	Victory.....	71	48	50.6	24.3	8.9	1923	Antioch, Calif.
59	227278		Ga. s.	VICTORY.....	60	41	82.9	13.5	8.0	1918	Brooklyn, N. Y.
60	215881		Ga. s.	Victory II.....	22	21	54.4	16.3	3.6	1917	St. Augustine, Fla.
61	225505		Ga. s.	Vider.....	11	7	34.3	10.2	4.8	1926	Seattle, Wash.
62	161720		Ga. s.	Vigil.....	12	11	44.0	13.3	4.2	1893	Port Jefferson, N. Y.
63	101816		Ga. s.	Vigil.....	26	26	51.0	17.8	5.2	1893	Tottenville, N. Y.
64	161796		Ol. s.	Vigilant.....	21	15	54.4	12.7	5.6	1897	Alexandria, Va.
65	161822		Ga. s.	Vigilant.....	9	6	35.0	9.0	4.2	1898	Seattle, Wash.
66	101853		Ga. s.	Vigilant.....	8	6	30.0	11.2	4.5	1899	South Portland, Me.
67	204707		Ol. s.	Vigilant.....	59	40	68.7	18.3	8.5	1907	Tacoma, Wash.
68	208606		Ga. s.	Vigilant.....	14	9	30.3	11.4	4.5	1911	do.
69	211976		Ga. s.	Vigilant.....	23	15	39.7	13.1	4.8	1914	Seattle, Wash.
70	216618		Ga. s.	Vigilant.....	15	14	40.7	10.4	4.5	1918	Rainier, Oreg.
71	218043		Ga. s.	Vigilant.....	40	27	52.9	16.3	7.2	1919	Gig Harbor, Wash.
72	218463		Ga. s.	Vigilant.....	87	59	80.0	20.2	6.0	1919	Dorchester, N. J.

¹ Formerly ga. s. Four Sisters.
² Formerly ga. s. Klatawa.

³ Formerly ol. s. Nellie.

Line No.	Service	Crew	Horse-power	Name of owner	Home port	Address of owner
1	Pas.	1	30	L. A. Pace.....	St. Louis, Mo.....	Care Miller Peterson Box Co., Calro, Ill.
2	Cod.	3	20	Ralph J. Bickford.....	Rocklend, Me.....	Vinalhaven, Me.
3	Fsh.	2	16	Fred J. Lalonde.....	Grand Haven, Mich.....	Cheboygan, Mich.
4	Cod.	3	38	Cheever J. Prentice.....	Vineyard Haven, Mass.....	Nantucket, Mass.
5	Frt.	2	24	W. J. Eldridge.....	Belfast, Me.....	Bucksport, Me.
6	Tow.	2	10	W. G. Bennett.....	Louisville, Ky.....	Beals, Ky.
7	Oys.	4	60	Sea Coast Oyster Co. (Conn.).....	New Haven, Conn.....	98 South Water Street.
8	Fsh.	1	30	Booth Fisheries Co. (Del.).....	Astoria, Oreg.....	Foot Thirty-third Street.
9	Fsh.	7	50	Anton Svorinich.....	Seattle, Wash.....	Port Blakely, Wash.
10	Frt.	1	20	J. H. Allen.....	Baton Rouge, La.....	Vicksburg, Miss.
11	Fsh.	2	20	A. J. Douglas.....	Reedsville, Va.....	
12	Fsh.	2	24	Frank E. Smico.....	Mobile, Ala.....	Bayou la Batre, Ala.
13	Fsh.	2	29	McCallum Legaz Fish Co. (Wash.).....	Seattle, Wash.....	Pier 12.
14	Frt.	3	24	Roy L. Geor.....	do.....	Bellingham, Wash.
15	Oys.	2	25	Anteich Packing Co. (Miss.).....	Gulfport, Miss.....	Biloxi, Miss.
16	Pas.	1	12	Fred M. Ladd.....	Boston, Mass.....	Quincy, Mass.
17	Frt.	2	25	Herbert Smallidge.....	Bar Harbor, Me.....	Northeast Harbor, Me.
18	Frt.	2	16	John H. Boland.....	Baltimore, Md.....	131 Augusta Avenue.
19	Fsh.	5	35	Einar Mikkeltorg.....	Seattle, Wash.....	6816 Thirty-fourth Avenue N.W.
20	Tow.	1	30	Rothschild & Co. (Wash.).....	do.....	67 Marion Street.
21	Fsh.	23	100	Consolidated Fisheries Co. (Del.).....	Wilmington, Del.....	Lewes, Del.
22	Fsh.	5	50	Peter Skansl.....	Tacoma, Wash.....	Gig Harbor, Wash.
23	Ptl.	2	150	H. C. Crossley.....	Sandusky, Ohio.....	Put in Bay, Ohio.
24	Fsh.	1	15	J. W. Haldeman.....	Wilmington, Del.....	Bowers, Del.
25	Tow.	3	60	A. Howland.....	Mobile, Ala.....	211 South Claiborne Street.
26	Tow.	5	100	Pacific American Fisheries.....	Juneau, Alaska.....	Excursion Inlet, Alaska.
27	Oys.	3	12	James H. Speck.....	Philadelphia, Pa.....	Tuckerton, N. J.
28	Oys.	2	40	Long Island Oyster Farms.....	New York, N. Y.....	Northport, N. Y.
29	Tow.	1	16	Victor Wittick.....	Marshfield, Oreg.....	North Bend, Oreg.
30	Fsh.	6	24	Melvin Johnson.....	Mobile, Ala.....	300 South Hamilton Street.
31	Fer.	4	135	Lulling & Destrahan Ferry Co. (La.).....	New Orleans, La.....	171 Walnut Street.
32	Frt.	1	20	Eddie Moore.....	Washington, N. C.....	Bonnerton, N. C.
33	Msc.	5	80	Tela Railroad Co. (Del.).....	Boston, Mass.....	Wilmington, Del.
34	Pas.	2	45	John J. Burk.....	Philadelphia, Pa.....	North Wildwood, N. J.
35	Pas.	2	35	James W. Nolan.....	Erie, Pa.....	1027 Brown's Avenue.
36	Pas.	1	16	Hemphill Lumber Co. (Mo.).....	St. Louis, Mo.....	Kennett, Mo.
37	Tow.	1	200	Victor Towing Co. (W. Va.).....	Pittsburgh, Pa.....	Parkersburg, W. Va.
38	Fsh.	1	7	John M. Olson.....	Juneau, Alaska.....	Hoonah, Alaska.
39	Fsh.	4	45	Peter Schaper.....	New York, N. Y.....	Sayville, N. Y.
40	Msc.	3	40	H. J. Massman.....	Kansas City, Mo.....	3663 Madison Avenue.
41	Fsh.	2	30	A. F. Esposito.....	Los Angeles, Calif.....	438 Ninth Street, San Pedro, Calif.
42	Frt.	12	b 300	Victor Lynn Transportation Co. (Md.).....	Crisfield, Md.....	Salisbury, Md.
43	Frt.	4	60	Riverside Lumber Co. (La.).....	New Orleans, La.....	Houltanville, La.
44	Pas.	8	190	Johnson Iron Works, Dry Dock & Shipbuilding Co. (La.).....	New Orleans, La.....	
45	Frt.	15	180	Peter Tallanich.....	New Orleans, La.....	3320 Dumaine Street.
46	Fsh.	3	16	Edward J. Smith.....	New York, N. Y.....	Patchogue, N. Y.
47	Tow.	2	20	Ernest S. Kirtley.....	Louisville, Ky.....	Livermore, Ky.
48	Fsh.	2	10	Tele Terrebomme.....	New Orleans, La.....	Cut Off, La.
49	Frt.	1	8	Harold D. Brainard.....	Hartford, Conn.....	Clinton, Conn.
50	Cod.	4	24	Vito Favalaro.....	Gloucester, Mass.....	28 Fort Square.
51	Tow.	1	45	G. W. Carmickle.....	Evansville, Ind.....	615 West Franklin Street.
52	Msc.	2	35	Archibald S. Gray.....	Perth Amboy, N. J.....	280 Front Street.
53	Fsh.	7	16	Booth Fisheries Co. (Del.).....	Seattle, Wash.....	Pier 11B, foot Wall Street.
54	Fsh.	8	50	Tony Novah.....	Tacoma, Wash.....	Gig Harbor, Wash.
55	Msc.	1	30	W. G. Trafton.....	Seattle, Wash.....	Anacortes, Wash.
56	Pas.	2	30	Camp Greekeygee Corporation (N. H.).....	New York, N. Y.....	1440 Broadway.
57	Fsh.	6	20	Union Fishing, Freezing & Cold Storage Co. (N. J.).....	Philadelphia, Pa.....	Sea Isle City, N. J.
58	Fer.	1	65	C. A. Lauritzen.....	San Francisco, Calif.....	Antioch, Calif.
59	Fsh.	25	300	Victory Navigation Co. of America (N. Y.).....	New York, N. Y.....	25 Broadway.
60	Pas.	1	25	Catherine O. Usina.....	St. Augustine, Fla.....	Box 301.
61	Fsh.	8	30	Elias Sivertsen.....	Seattle, Wash.....	1415 West Sixty-fifth Street.
62	Oys.	1	30	Andrew Radol Oyster Co.....	Bridgeport, Conn.....	South Norwalk, Conn.
63	Pas.	2	40	Charles T. Cain.....	New York, N. Y.....	87 Hamilton Place.
64	Tow.	2	70	Geo. T. Johnson & Sons.....	Cambridge, Md.....	312 Maryland Avenue.
65	Tow.	1	24	Camille Dorothy Nelson.....	Seattle, Wash.....	R. F. D. 11, Box 527.
66	Frt.	1	8	H. M. Dunbar, estate of.....	Jonesport, Me.....	
67	Tow.	5	200	Vigilant Towing Co. (Wash.).....	Seattle, Wash.....	1975 Twelfth Avenue West.
68	Fsh.	1	20	Libby, McNeill & Libby (Me.).....	do.....	88 Hamlin Street.
69	Fsh.	5	20	E. N. Pond.....	Seward, Alaska.....	Seldovia, Alaska.
70	Msc.	1	25	Geo. M. Bidwell.....	Wrangell, Alaska.....	
71	Fsh.	7	50	Joseph Budinich.....	Seattle, Wash.....	3817 Seventeenth Avenue S.W.
72	Frt.	3	60	Joshua H. Wheaton.....	Philadelphia, Pa.....	Pennsville, N. J.

* Formerly {a U. S. Lighthouse st. s. Jessamine.
b Ga. s. Queenstown.

* Formerly {a slp. Vigilant.
b British ga. y. Vigilant.

Line No.	Official No.	Signal letters	Rig	Name of vessel	Tonnage		Register dimensions			When built	Where built
					Gross	Net	Length	Breadth	Depth		
							Feet	Feet	Feet		
1	221524		Ga. s.	Vigilant	14	12	36.9	11.4	5.4	1921	Holly, Wash.
2	225538		Ol. s.	Vigilant	23	13	46.5	14.1	5.0	1926	San Diego, Calif.
3	161818		Ga. s.	Viking	9	9	37.0	13.5	4.5	1898	Atlantic City, N. J.
4	216076		Ga. s.	Viking	13	11	38.6	9.0	3.2	1917	Everett, Wash.
5	220098		Ga. s.	Viking	11	7	42.3	10.9	4.4	1920	Battery Park, Va.
6	221903		Ga. s.	Viking	14	11	36.0	11.3	5.1	1922	Seattle, Wash.
7	223014		Ga. s.	Viking	14	11	42.7	8.2	4.2	1911	Coeur d'Alene, Idaho.
8	224647		Ol. s.	Viking	52	45	71.4	20.4	9.4	1925	Pensacola, Fla.
9	225103		Ga. s.	Viking	9	7	30.0	10.2	2.6	1925	Galveston, Tex.
10	225191		Ga. s.	Viking	16	11	39.5	12.0	5.6	1925	Seattle, Wash.
11	117114		Ol. s.	Viking No. 1	16	10	49.5	13.8	4.4	1902	Brooklyn, N. Y.
12	116874		Ol. s.	Viking No. 2	49	33	70.5	17.2	8.2	1899	Baltimore, Md.
13	25953		Ga. s.	Ville du Havre	8	8	47.3	13.0	3.2	1878	Crisfield, Md.
14	208809		Ga. s.	VIM	14	10	44.8	9.1	5.6	1911	Camden, N. J.
15	209348		Ga. s.	Vina	9	8	42.7	9.8	4.1	1908	Weehawken, N. J.
16	161878		Ga. s.	Vinal H. Tibbetts	13	12	37.6	12.2	6.0	1901	Friendship, Me.
17	161913		Ga. s.	Vincent	11	11	42.0	14.3	4.6	1902	Port Republic, N. J.
18	205489		Ga. s.	Vincent	14	10	47.0	10.6	5.4	1908	West Lynn, Mass.
19	220499		Ga. s.	Vinodol	44	30	58.2	14.9	7.3	1927	Seattle, Wash.
20	161881		Ga. s.	Viola	26	10	51.3	16.6	7.0	1901	Gloucester, Mass.
21	207190		Ga. s.	Viola	26	17	26.6	12.7	3.0	1910	Cedar Bayou, Tex.
22	210766		Ga. s.	Viola	10	6	32.0	10.5	3.4	1912	Keyport, Wash.
23	220772		Ga. s.	Viola	9	8	39.0	8.5	2.0	1920	Wrangell, Alaska.
24	225808		Ga. s.	Viola	7	6	29.4	10.2	3.3	1926	Beach Haven, N. J.
25	216574		Ga. s.	Viola J	13	11	37.2	11.2	4.8	1913	Pysht, Wash.
26	219370		Ga. s.	Viola L	9	7	35.8	9.4	2.2	1911	Chauvin, La.
27	161840		Ga. s.	Viola Haas	19	13	49.2	15.8	5.0	1899	Bayou Talia, Miss.
28	161722		Ga. s.	Viola May	9	7	45.0	12.4	3.4	1893	Taylor's Island, Md.
29	216258		Ol. s.	Violet Ray	61	49	76.1	14.8	7.5	1918	Seattle, Wash.
30	207879		Ga. s.	Violet	8	5	34.7	9.4	3.6	1908	St. James, Mich.
31	211793		Ga. s.	Violet	5	5	34.1	7.9	2.3	1913	Wit, N. C.
32	221195		Ga. s.	Violet	15	10	41.5	11.0	5.2	1921	Clallam Bay, Wash.
33	220440		Ol. s.	Violet	54	36	63.0	16.8	7.2	1927	Seattle, Wash.
34	219127		Ga. s.	Violet M	7	6	30.6	9.5	4.1	1917	West De Per, Wis.
35	219104		Ga. s.	Viper	11	7	30.6	10.1	5.2	1919	Anacortes, Wash.
36	161842		Ga. s.	Virglo	9	6	47.0	14.0	3.2	1899	Pocomoko City, Md.
37	211320		Ga. s.	Virglo	7	6	30.4	9.8	2.4	1913	Otway, N. C.
38	222782		Ga. s.	Virglo	10	8	34.0	10.8	4.0	1923	Mystic, Conn.
39	209287		Ga. s.	Virglo Garrison	23	15	58.3	13.2	3.7	1911	Cora's Creek, Va.
40	161891		Ga. s.	Virglo May	9	7	45.6	12.5	2.5	1901	Beaufort, N. C.
41	227474		Ga. s.	Virgin	8	6	33.3	9.9	4.6	1928	Seattle, Wash.
42	8786		Ga. s.	Virginia	31	17	54.4	19.0	5.0	1871	Mauricetown, N. J.
43	25603		Ga. s.	Virginia	12	12	42.0	17.0	4.0	1865	Fowl River, Ala.
44	161525		Ga. s.	Virginia	83	46	70.5	18.0	5.5	1884	New Haven, Conn.
45	161548		Ga. s.	Virginia	7	7	36.3	14.3	3.1	1885	Talbot Co., Md.
46	161754		Ol. s.	Virginia	40	33	64.3	19.0	6.7	1895	New Orleans, La.
47	161830		Ol. s.	Virginia	14	9	40.0	15.0	4.0	1898	Cedar Bayou, Tex.
48	203907		Ga. s.	Virginia	26	20	61.6	10.4	5.8	1906	City Island, N. Y.
49	205067		Ga. s.	Virginia	14	9	47.4	13.8	3.3	1908	Terminal Island, Calif.
50	205099		Ga. s.	Virginia	15	8	54.0	13.5	4.0	1908	Tacoma, Wash.
51	208774		Ga. s.	Virginia	7	6	37.0	11.2	3.1	1911	Hopkins, Va.
52	209127		Ga. s.	Virginia	22	12	49.5	15.2	5.7	1911	Lubec, Me.
53	209857		Ga. s.	Virginia	41	33	56.3	15.8	6.4	1912	Tacoma, Wash.
54	210289		Ga. s.	Virginia	34	24	59.3	16.6	5.2	1912	Ruark, Va.
55	214426		Ga. s.	Virginia	94	62	101.0	22.4	7.7	1916	Tottenville, N. Y.
56	214455		Ga. s.	Virginia	7	6	45.0	8.5	3.6	1908	Aiton, Ill.
57	216911		Ga. s.	Virginia	10	9	36.1	12.1	4.3	1912	New York, N. Y.
58	217038		Ga. s.	Virginia	11	9	38.6	11.2	2.3	1912	Baltimore, Md.
59	220562		Ga. w.	Virginia	9	8	49.0	11.6	2.0	1920	Golconda, Ill.
60	220507		Ga. s.	Virginia	35	23	64.8	13.7	6.6	1920	Brooklyn, N. Y.
61	220810		Ga. s.	Virginia	12	9	40.0	12.5	3.3	1919	Cordova, Alaska.
62	222320		Ga. s.	Virginia	14	12	38.5	10.4	4.0	1920	Taunton, Mass.
63	222384		Ga. w.	Virginia	18	13	50.6	13.1	2.3	1922	Charleston, W. Va.
64	222687		Ga. s.	Virginia	9	7	37.9	13.2	2.5	1910	Biloxi, Miss.
65	226750		Ga. s.	Virginia	12	11	47.2	14.2	2.5	1927	Rowena, Ore.
66	222737		Ga. w.	VIRGINIA	40	34	69.2	16.0	3.7	1923	Pittsburgh, Pa.
67	222933		Ga. s.	Virginia	9	7	32.4	8.6	3.8	1915	Delair, N. J.

1 Formerly (a) ga. s. Spray.
 (b) ga. s. Florence T.
 2 Formerly ol. s. Solicitor.

3 Formerly (a) Sloop Viola.
 (b) British sloop Viola.
 4 Formerly ga. s. Canco.

Line No.	Service	Crew	Horse-power	Name of owner	Home port	Address of owner
1	Fsh.	4	20	Charley Andy.....	Sitka, Alaska	Killisnoo, Alaska.
2	Fsh.	4	60	W. V. Ambrose.....	San Diego, Calif.	2412 Belt Street.
3	Pas.	1	10	George B. Gale.....	Philadelphia, Pa.	Atlantic City, N. J.
4	Fsh.	2	16	Miko Swartz.....	Ketchikan, Alaska	
5	Tow.	1	45	F. W. Schwiers, jr. (N. Y.)	New York, N. Y.	90 West Street.
6	Fsh.	4	20	Eli S. Loken.....	Seattle, Wash.	2414 West Newton Street.
7	Pas.	1	100	James A. Pleasants.....	Tacoma, Wash.	815 South Ainsworth Avenue.
8	Fsh.	9	48	E. E. Saunders & Co. (Fla.)	Pensacola, Fla.	Palafox Street Wharf.
9	Fsh.	1	36	Jas. W. Wayman.....	Galveston, Tex.	American National Bank Building.
10	Fsh.	3	30	Matthias Strande.....	Seattle, Wash.	1715 West Sixty-second Street.
11	Tow.	2	100	Motor tug Viking No. 1 (N. Y.)	New York, N. Y.	59 Pearl Street.
12	Tow.	8	220	Motor tug Viking No. 2 (N. Y.)	do.	24 Stone Street.
13	Msc.	6	15	Maurice C. Lewis.....	Cambridge, Md.	213 Oakley Street.
14	Tow.	4	50	F. W. Backus.....	Miami, Fla.	2510 Southwest Twenty-ninth Street.
15	Frt.	2	32	Phillip B. Palmer.....	Rochester, N. Y.	Watkins, N. Y.
16	Fsh.	4	12	Fay & Co.....	Pensacola, Fla.	Panama City, Fla.
17	Fsh.	3	24	Charles O'Hara.....	Philadelphia, Pa.	Collingswood, N. J.
18	Pas.	2	24	Clarence F. Byrd.....	New York, N. Y.	East Rockaway, Long Island.
19	Fsh.	8	50	John Dragich.....	Seattle, Wash.	815 West Fifty-first Street.
20	Cod.	8	60	Eben Ross.....	Boston, Mass.	96 Lexington Street, East Boston, Mass.
21	Msc.	2	60	Tom Leech.....	Galveston, Tex.	2009 Avenue C.
22	Fsh.	1	15	Libby, McNeill & Libby (Mc.)	Seattle, Wash.	88 Hamlin Street.
23	Msc.	2	28	F. E. Shangle.....	Wrangell, Alaska	
24	Pas.	1	12	William A. Meyer.....	Philadelphia, Pa.	Beach Haven, N. J.
25	Fsh.	4	16	Robert Mike.....	Seattle, Wash.	Pyshet, Wash.
26	Oys.	2	8	Ernest Lapeyrouse.....	New Orleans, La.	Chauvin, La.
27	Frt.	2	20	Dejean Packing Co. (Miss.)	Gulfport, Miss.	241 Cedar Street, Biloxi, Miss.
28	Frt.	3	18	Arthur P. Messick.....	Reedville, Va.	Irrington, Va.
29	Fsh.	3	100	Farwest Fisheries (Wash.)	Seattle, Wash.	Pioneer Building.
30	Fsh.	3	30	Ernest Lanoo.....	Grand Haven, Mich.	400 North D Street, Sheboygan, Mich.
31	Msc.	1	8	James Willis.....	Beaufort, N. C.	Stacey, N. C.
32	Tow.	1	20	Harry Colby.....	Port Angeles, Wash.	Clallam Bay, Wash.
33	Fsh.	8	90	Buchan & Heinen Packing Co. (Wash.)	Ketchikan, Alaska	Port Armstrong, Alaska.
34	Fsh.	3	24	John Mealy, jr.....	Milwaukee, Wis.	Pensaukes, Wis.
35	Fsh.	2	20	Archie F. McMillan.....	Seattle, Wash.	La Conner, Wash.
36	Frt.	2	30	J. W. Mears.....	Reedville, Va.	Syringa, Va.
37	Frt.	2	8	James Pittman.....	Beaufort, N. C.	Lukens, N. C.
38	Fsh.	1	40	William H. McLaughlin.....	New London, Conn.	General delivery.
39	Frt.	2	20	George O. Marsh.....	Crisfield, Md.	Tylerton, Md.
40	Frt.	1	20	E. C. Hillyer.....	Beaufort, N. C.	Jacksonville, N. C.
41	Fsh.	2	20	John Arflet.....	Seattle, Wash.	227 Westlake Avenue.
42	Oys.	6	25	Kenneth A. Sharp.....	Philadelphia, Pa.	Port Norris, N. J.
43	Msc.	4	16	John H. A. Miller.....	Mobile, Ala.	Bon Secour, Ala.
44	Oys.	9	120	H. J. Lewis Oyster Co. (Conn.)	Bridgeport, Conn.	Stratford, Conn.
45	Frt.	2	16	Robert M. Elliott.....	Norfolk, Va.	West Norfolk, Va.
46	Frt.	3	60	W. Collin Chilton.....	Reedville, Va.	Taft, Va.
47	Ten.	1	70	Standard Dredging Co. (N. J.)	New York, N. Y.	Woolworth Building.
48	Frt.	3	50	State of Maine.....	Portland, Me.	State House, Augusta, Me.
49	Pas.	1	60	Star & Crescent Boat Co. (Calif.)	San Diego, Calif.	Foot Broadway.
50	Fsh.	2	65	Peck Bros. (Wash.).....	Seattle, Wash.	2419 West Sixty-first Street.
51	Frt.	1	10	R. B. Balderson.....	Reedville, Va.	Harryhogan, Va.
52	Fsh.	3	38	L. B. McFadden.....	Eastport, Me.	Lubec, Me.
53	Fsh.	5	55	C. B. Carlson.....	Ketchikan, Alaska	
54	Frt.	2	38	Charles H. Bradshaw.....	Crisfield, Md.	203 North Somerset Avenue.
55	Pit.	2	150	W. R. Boutwell.....	Norfolk, Va.	Royster Building.
56	Pas.	2	40	Herman Kirtman.....	St. Louis, Mo.	Foot East Grand Avenue.
57	Pas.	2	15	James Petrie.....	New York, N. Y.	West Seventy-ninth Street and North River.
58	Pas.	1	18	Samuel Zahner.....	Baltimore, Md.	Box 31, Highlandtown, Md.
59	Pas.	1	20	E. E. Thomas.....	Paducah, Ky.	203 Fountain Avenue.
60	Msc.	3	220	Rex Basin Towing & Hoisting Co. (N. Y.)	New York, N. Y.	25 Broadway.
61	Fsh.	2	50	Erie L. Hancock.....	Cordova, Alaska	
62	Pas.	2	100	Maurice M. Devine.....	Boston, Mass.	45 Purchase Street.
63	Tow.	1	50	West Virginia Sand & Gravel Co. (W. Va.)	Pittsburgh, Pa.	813 Kanawha Street, Charleston, W. Va.
64	Fsh.	3	18	Alver Hudson.....	New Orleans, La.	1004 Aline Street.
65	Fer.	1	b 45	Frank Jarvis.....	Portland, Ore.	Rowena, Ore.
66	Tow.	2	100	Dravo Contracting Co. (Pa.)	Pittsburgh, Pa.	302 Pennsylvania Avenue.
67	Fer.	6	b 700	Electric Ferries (N. J.)	New York, N. Y.	Jersey City, N. J.

* Formerly schooner Eloise Moore.
 * Formerly ga. s. Virginia Merrill.

* Formerly ga. s. Lefeba.
 * Formerly ga. w. Mariana Merrill.

Line No.	Official No.	Signal letters	Rig	Name of vessel	Tonnage		Register dimensions			When built	Where built
					Gross	Net	Length	Breadth	Depth		
1	225260		Ol. s.	Virginia	110	90	81.0	20.2	3.8	1925	Callon, Ark.
2	226110		Ga. s.	Virginia	10	8	36.0	9.0	3.5	1926	Rockport, Tex.
3	228005		Ga. w.	Virginia	28	22	60.5	9.9	2.4	1928	Rising Sun, Ind.
4	228671		Ol. s.	Virginia	16	10	41.4	11.3	5.0	1929	Seattle, Wash.
5	216245		Ga. s.	Virginia II	9	7	32.0	10.0	3.8	1918	Wrangell, Alaska
6	200681		Ol. s.	Virginia IV	92	48	97.0	22.7	6.7	1904	Tacoma, Wash.
7	214540		Ga. s.	Virginia C	8	6	37.8	10.9	2.9	1910	Wittman, Md.
8	225507		Ol. s.	Virginia E	70	42	68.7	17.3	8.0	1926	Dockton, Wash.
9	161936		Ga. s.	Virginia R	12	10	34.7	12.3	2.7	1902	Wil, N. C.
10	227070		Ol. s.	Virginia R	51	10	66.3	16.2	8.5	1927	Friendship, Me.
11	223191		Ga. s.	Virginia T	13	5	40.8	11.0	3.8	1923	Arlington, Fla.
12	161567		Ga. s.	Virginia Alice	9	7	50.0	11.7	3.5	1885	Rock Creek, Md.
13	223512		Ga. s.	Virginia Bell	33	20	57.7	16.0	5.2	1923	Amburg, Va.
14	161595		Ol. s.	Virginia Dare	220	156	100.0	20.6	6.0	1888	Wilmington, Del.
15	209133		Ol. s.	Virginia Dare	53	29	70.5	20.5	6.0	1911	Solomons, Md.
16	216728		Ga. s.	Virginia Hardy	37	16	57.9	18.2	4.4	1918	Oakland, Calif.
17	219881		Ga. s.	Virginia Mny	22	18	62.2	16.0	2.7	1919	Branson, Mo.
18	221489		Ga. s.	Virginia Queen	23	13	50.4	14.4	4.9	1925	Kayan, Va.
19	216117		Ga. w.	Virginia Rhodes	9	6	51.0	9.8	1.8	1918	Grantsville, W. Va.
20	217102		Ga. s.	Virginian	12	9	36.9	10.2	3.5		Unknown
21	219297		Ga. s.	Virginian	28	16	55.0	15.2	5.3	1919	Mosquito Creek, Va.
22	222068		Ga. s.	Virginis	8	5	32.1	9.5	4.3	1922	Seattle, Wash.
23	210815		Ol. s.	Vis III	27	18	46.5	14.2	5.7	1912	Tacoma, Wash.
24	209375		Ga. s.	Vis No. 2	26	17	52.0	14.0	5.0	1911	do.
25	213281		Ga. s.	Vision	5	5	28.0	12.2	3.3	1905	Port Republic, N. J.
26	207768		Ol. s.	Visitor	47	32	63.5	15.0	8.0	1883	Baltimore, Md.
27	228079		Ga. s.	Visitor	13	8	39.1	11.5	2.8	1928	St. Michael, Alaska
28	228186		Ol. s.	Vivan	21	14	45.0	14.0	5.2	1929	Nounk, Conn.
29	220730		Ol. s.	Vitality	63	63	76.6	19.5	8.5	1927	Los Angeles, Calif.
30	161813		Ga. s.	Vivian	8	6	41.0	8.0	2.7	1899	Snow Hill, Md.
31	205654		Ga. s.	Vivian	6	6	24.9	11.4	3.8	1908	Osterville, Mass.
32	210456		Ga. s.	VIVIAN	10	7	33.2	9.4	4.6	1912	Ferrysburg, Mich.
33	211731		Ga. s.	Vivian	13	12	33.6	9.7	3.5	1913	Menominee, Mich.
34	213179		Ga. w.	Vivian	14	14	42.9	19.0	2.0	1915	Washburn, N. Dak.
35	214853		Ga. s.	Vivian	11	9	32.8	10.8	5.4	1917	Astoria, Oreg.
36	214888		Ga. s.	Vivian	8	5	33.3	9.5	5.5	1917	Poulsbo, Wash.
37	223301		Ga. s.	Vivian	8	5	36.8	9.6	3.6		Unknown
38	226887		Ga. s.	Vivian	21	7	50.0	15.9	3.5	1927	Rockport, Tex.
39	221015		Ga. s.	Vivian June	15	10	45.0	12.4	3.8	1920	Wrangell, Alaska
40	200345		Ga. s.	Viviane No. 3	13	13	53.0	9.9	4.3	1901	St. Joseph, Mich.
41	201851		Ga. s.	Vivian	5	5	29.7	11.3	3.7	1905	Atlantic City, N. J.
42	214350		Ga. s.	Vivo	28	10	60.0	14.9	6.8	1916	Los Angeles, Calif.
43	25959		Ga. s.	Vixen	7	7	33.9	12.0	2.3	1879	Yarmouth, Me.
44	161797		Ga. s.	Vixen	14	7	49.4	14.7	4.2	1897	Selden, Va.
45	161833		Ga. s.	Vixen	8	8	27.2	10.3	5.3	1899	Friendship, Me.
46	203661		Ol. s.	Vixen	20	13	49.9	17.3	4.1	1906	De Lisle, Miss.
47	209702		Ga. s.	Voco	41	37	60.0	20.4	4.6	1912	Brookhaven, N. Y.
48	161639		Ga. s.	Volunteer	10	9	51.3	14.9	3.0	1890	Cambridge, Md.
49	161901		Ga. s.	Volunteer	8	6	41.0	14.5	3.0	1901	Chesconnessex, Va.
50	161946		Ga. s.	Volunteer	8	8	33.6	12.0	5.3	1903	Bristol, Me.
51	202884		Ga. s.	Volunteer	14	8	40.3	13.6	4.9	1906	E. Boothbay, Me.
52	205627		Ga. s.	Volunteer	15	7	48.8	17.9	3.4	1908	Biloxi, Miss.
53	208549		Ga. s.	Volunteer	11	11	30.2	10.2	4.2	1910	Sturgeon Bay, Wis.
54	212957		Ga. s.	Volunteer	25	20	46.0	13.8	5.8	1915	Seattle, Wash.
55	208255		Ga. s.	Vulcan	10	7	36.7	12.3	4.3	1910	Mandarin, Fla.
56	227650		Ga. s.	Voyageur	9	6	39.4	12.0	3.7		Unknown
57	203888		Ol. s.	Vulcan	21	14	56.2	15.0	5.0	1907	Astoria, Oreg.
58	206505		Ga. s.	Vulcan	8	5	36.0	10.7	3.7	1909	Alameda, Calif.
59	209138		Ga. s.	Vulcan	23	15	46.0	12.0	5.0	1911	West Seattle, Wash.
60	226125		Ol. s.	Vulcan	14	9	46.3	12.1	2.8	1928	North Bond, Oreg.
61	141792		Ga. s.	Vulcan II	14	10	41.4	13.7	4.5	1902	Jersey City, N. J.
62	227040		Ol. s.	Vyella	14	9	42.1	11.8	4.2	1927	Seattle, Wash.
63	212595		Ga. s.	W. K.	11	7	39.2	10.5	5.1	1914	Los Angeles, Calif.
64	224106		Ga. w.	W. M.	27	8	55.7	14.0	2.8	1924	Wrightsville, Ohio
65	221817		Ga. w.	W. W.	31	19	62.2	16.0	3.6	1921	Paducah, Ky.
66	227980		Ol. s.	W. C. F. Co. No. 3	46	10	60.5	17.4	7.1	1928	Oakland, Calif.

¹ Formerly ga. s. Tyrus.

² Formerly ga. s. Broderode.

³ Formerly ga. s. Lillian M. Newey.

⁴ Formerly st. s. Mystic.

Line No.	Service	Crew	Horse-power	Name of owner	Home port	Address of owner
1	Tow.	4	180	Callon Lumber Co. (Ark.)	Memphis, Tenn.	Callon, Ark.
2	Pas.	2	100	J. Roscoe	Corpus Christi, Tex.	330 Clifford Street
3	Tow.	2	615	Jacob Hillebrand	Cincinnati, Ohio	Front and Saratoga Streets, Newport, Ky.
4	Tow.	2	80	Davis Launch & Tug Co. (Wash.)	Tacoma, Wash.	319 Capitol Way, Olympia, Wash.
5	Fsh.	2	15	Edward C. Johnson	Ketchikan, Alaska	
6	Pas.	7	100	Juneau Motorship Co. (Alaska)	Juneau, Alaska	
7	Frt.	2	10	Walter Crouch, jr.	Baltimore, Md.	Chester, Md.
8	Fsh.	8	180	Alaska Pacific Salmon Corporation (Del.)	Ketchikan, Alaska	
9	Frt.	1	20	Hamilton Grocery Co.	Beaufort, N. C.	Morehead City, N. C.
10	Fsh.	6	60	Cleveland G. Burns	Rockland, Me.	Friendship, Me.
11	Fsh.	2	36	S. Tringale	Fernandina, Fla.	Box 267.
12	Frt.	1	17	Ida E. Roberts	Baltimore, Md.	2209 East Lombard Street.
13	Oys.	2	36	W. H. Ward	Crisfield, Md.	North Somerset Avenue.
14	Pas.	11	100	Elizabeth City Boat Line (Va.)	Norfolk, Va.	Merchants & Miners Transportation Co. Pier 7.
15	Msc.	2	60	Frank B. Scarborough	Crisfield, Md.	Girdletree, Md.
16	Tow.	1	110	Leslie-California Salt Co. (Del.)	San Francisco, Calif.	Alexander Building.
17	Pas.	3	60	Hobart G. McQuarter	St. Louis, Mo.	Branson, Mo.
18	Frt.	2	27	Chas. Hudnall	Reedville, Va.	Kayan, Va.
19	Tow.	1	12	Frank Geer	Pittsburgh, Pa.	Grantsville, W. Va.
20	Frt.	1	16	O. E. Bilsback	Norfolk, Va.	
21	Frt.	2	30	Marine Service Corporation (Md.)	Baltimore, Md.	908 South Broadway.
22	Fsh.	2	12	Fred Jonassen	Ketchikan, Alaska	
23	Fsh.	4	35	Samuel G. Johnson	Juneau, Alaska	Killisnoo, Alaska.
24	Frt.	1	50	A. C. Goss	do	Unalaska, Alaska.
25	Fsh.	1	25	Peter C. Cosler	Philadelphia, Pa.	Millville, N. J.
26	Tow.	4	200	Inter State Oil Transport Co. (Del.)	do	113 Walnut Street.
27	Frt.	1	32	George T. Butler	Nome, Alaska	St. Michael, Alaska.
28	Fsh.	3	45	Henry Kydd	New London, Conn.	205 Shaw Street.
29	Fsh.	10	b200	Italian Food Products Co. (Calif.)	Los Angeles, Calif.	1607 West Water Street, Long Beach, Calif.
30	Frt.	2	15	Wm. S. Dawson	Cambridge, Md.	Oxford, Md.
31	Fsh.	1	12	E. O. Payne	New York, N. Y.	Shelter Island, N. Y.
32	Tow.	1	28	William F. Van Anrooy	Grand Haven, Mich.	Holland, Mich.
33	Fsh.	3	16	Oscar E. Olson	Millwaukee, Wis.	Marinette, Wis.
34	Fer.	1	25	Washburn Ferry Co. (N. Dak.)	Pembina, N. Dak.	Washburn, N. Dak.
35	Fsh.	3	25	Paul Pedersen	Seattle, Wash.	6706 Palatine Avenue.
36	Fsh.	3	15	Ingvard Larsen	Juneau, Alaska	Box 698.
37	Pas.	1	63	James H. Thomas	Philadelphia, Pa.	Bowers, Del.
38	Oys.	4	50	State Game Fish and Oyster Department	Corpus Christi, Tex.	Austin, Tex.
39	Fsh.	2	35	Wm. Lewis	Wrangell, Alaska	
40	Pas.	2	24	Rose Island Co. (Ky.)	Louisville, Ky.	122 South First Street.
41	Pas.	1	8	Isaac D. Nelson	Philadelphia, Pa.	1163 North Main Street, Pleasantville, N. J.
42	Fsh.	1	150	Wilmington Transportation Co. (Calif.)	Los Angeles, Calif.	Wilmington, Calif.
43	Frt.	1	8	Charles P. Geyer	Portland, Me.	42 Franklin Street, South Portland, Me.
44	Frt.	1	24	W. F. Leigh	Newport News, Va.	Claybank, Va.
45	Frt.	2	7	Willis A. Nutt	Rockland, Me.	Camden, Me.
46	Frt.	6	24	Desporto Packing Co. (Miss.)	Gulfport, Miss.	West Beach and Fayard Streets, Biloxi, Miss.
47	Frt.	2	40	Vacuum Oil Co. (N. Y.)	New York, N. Y.	61 Broadway.
48	Frt.	2	24	Arthur Johnson	Norfolk, Va.	777 Fremont Street.
49	Oys.	1	14	Charles B. Hughes	Elizabeth City, N. C.	Camden, N. C.
50	Pas.	1	9	Lewis G. Stanley	Bar Harbor, Me.	Cranberry Isles, Me.
51	Frt.	1	10	Silas M. Marsters	New London, Conn.	240 Pequot Avenue.
52	Fsh.	6	15	Vincent Rossetti	Gulfport, Miss.	Biloxi, Miss.
53	Fsh.	2	b 10	John F. Nelson	Millwaukee, Wis.	Ellison Bay, Wis.
54	Fsh.	4	45	Laurits Hanken	Seattle, Wash.	1815 Twenty-seventh Ave- nue, West.
55	Frt.	1	20	American Agriculture Chemical Co. (Conn.)	Wilmington, N. C.	Murchison Building.
56	Msc.	1	25	Frank Lockwood	New York, N. Y.	Huntington, Long Island.
57	Tow.	2	100	Wilbur J. Smith	Astoria, Oreg.	Rainier, Oreg.
58	Tow.	1	50	Olympian Dredging Co. (Calif.)	San Francisco, Calif.	249 First Street.
59	Tow.	2	85	Charles T. Wagner	Seattle, Wash.	330 East Schley Street, Aber- deen, Wash.
60	Tow.	1	120	Supple & Martin Lighterage Co. (Oreg.)	Portland, Oreg.	175½ East Water Street.
61	Pas.	2	48	William Fogg	New York, N. Y.	35 Olifton Avenue, North Beach, Long Island, N. Y.
62	Fsh.	2	30	Lee Fulk	Sitka, Alaska	East Stanwood, Wash.
63	Pas.	1	150	Morris Pleasure Fishing (Calif.)	Los Angeles, Calif.	607 Euclid Avenue.
64	Tow.	2	20	E. B. Morrison	Cincinnati, Ohio	Manchester, Ohio.
65	Tow.	2	60	H. S. Pounds	New Orleans, La.	Ferriday, La.
66	Fsh.	1	b 165	Western-California Fish Co. (Calif.)	San Francisco, Calif.	556 Clay Street.

^b Formerly ga. s. Lizzie V.

Line No.	Official No.	Signal letters	Rig	Name of vessel	Tonnage		Register dimensions			When built	Where built
					Gross	Net	Length	Breadth	Depth		
1	213921		Ga. s.	W. T. Co. No. 7	68	54	61.5	24.2	5.0	1916	Long Beach, Calif.
2	166821		Ol. s.	W. T. & B. Co. 60	738	650	142.1	37.2	16.2	1914	Portland, Ore.
3	220166		El. s.	W. A. BALDWIN	405	268	145.6	37.1	12.7	1926	Camden, N. J.
4	207721		Ga. s.	W. A. Kelly	14	9	43.0	12.0	2.8	1910	Shakan, Alaska
5	218315		Ga. s.	W. A. McIntosh	74	47	86.6	20.1	7.2	1919	Beaufort, N. C.
6	225174		Ol. s.	W. A. Mace	80	56	87.1	20.3	6.8	1925	New Bern, N. C.
7	226260		Ol. s.	W. A. SHEPARD	267	136	114.2	26.3	6.8	1927	Charleston, W. Va.
8	216824		Ga. s.	W. B. Blades	98	76	86.9	23.2	6.7	1917	Beaufort, N. C.
9	208907		Ga. s.	W. B. Carter	20	11	56.0	15.4	5.5	1911	Irvington, Va.
10	226057		Ga. s.	W. B. Lamb	39	26	59.6	14.0	6.2	1926	Fort Myers, Fla.
11	215985		Ga. s.	W. B. Starr	18	12	48.8	14.5	4.7	1918	Astoria, Ore.
12	215994		Ol. s.	W. C. F. Co. No. 1	28	14	56.3	15.6	6.0	1918	Oakland, Calif.
13	222510		Ol. s.	W. C. F. Co. No. 2	39	14	59.3	16.0	7.0	1922	do.
14	222041		Ol. w.	W. C. KELLY	111	47	90.0	23.2	3.6	1923	Charleston, W. Va.
15	225278		Ol. s.	W. C. Sherman	77	69	86.2	22.3	10.2	1925	Millville, Fla.
16	215814		Ga. s.	W. D. Addis	12	8	34.7	13.4	4.5		Unknown
17	222435		Ga. s.	W. E. Hopkins	31	22	61.5	16.6	5.1	1922	Deep Creek, Va.
18	225584		Ga. s.	W. E. Mahoney	24	13	55.7	14.4	6.2	1926	Portland, Ore.
19	204959		Ga. s.	W. E. Marsh	31	21	60.9	15.9	5.4	1908	Oakland, Calif.
20	206717		Ga. s.	W. E. Moore	10	5	42.6	12.1	3.9	1909	Poquoson, Va.
21	217949		Ga. s.	W. E. Thomas	8	5	39.7	10.5	3.0	1919	Berkley, Va.
22	215130	LIIFS	Ol. s.	W. F. Burrows	1,560	1,258	201.0	44.0	20.9	1917	Portland, Ore.
23	228599		Ga. s.	W. F. Lupton	9	7	38.0	9.2	3.5	1928	Atlantic, N. C.
24	225762		Ol. s.	W. F. Wood	65	36	64.9	18.6	8.9	1926	Los Angeles, Calif.
25	217040		Ga. s.	W. G. Langford	11	5	37.0	10.4	2.6	1918	Fort Myers, Fla.
26	227734		Ga. s.	W. H. Greenfield	16	11	31.5	13.0	4.8	1928	Brunswick, Ga.
27	81751		Ga. s.	W. H. Hoy	26	18	54.0	16.3	4.8	1901	Bridgeport, Conn.
28	213950		Ol. s.	W. H. Pugh	39	26	53.5	14.3	6.5	1916	Racine, Wis.
29	202117		Ol. s.	W. H. Reed	16	6	45.0	15.2	6.2	1905	Portland, Me.
30	81562		Ga. s.	W. J. Brndshaw	7	7	39.0	13.0	3.5	1897	Crisfield, Md.
31	220505		Ga. s.	W. J. Holland, jr.	32	19	59.4	16.0	5.5	1920	do.
32	81453		Ga. s.	W. J. Lockerman	17	9	56.5	15.5	4.0	1893	Oriole, Md.
33	81836		Ga. s.	W. J. Roach	9	7	45.0	15.0	3.0	1902	Accomac, Va.
34	81583		Ga. s.	W. J. Shepherd	12	10	45.0	13.3	2.1	1897	Carrollton, Va.
35	220995		Ga. s.	W. J. Townsend	105	66	77.2	20.0	11.5	1876	Baltimore, Md.
36	81718		Ga. s.	W. L. Muir	18	18	62.0	17.3	4.5	1900	St. Peters, Md.
37	217120		Ga. w.	W. L. Ritchie	14	9	59.2	12.6	2.2	1919	Paducah, Ky.
38	222857		Ga. w.	W. M. Brown	22	22	58.4	12.7	2.5	1923	Chattanooga, Tenn.
39	206366		Ga. s.	W. M. Koppersmith	12	9	44.0	14.8	3.1	1909	Bon Secour, Ala.
40	225296		Ga. w.	W. M. Solomon	56	50	64.8	15.0	3.1	1925	Calion, Ark.
41	216095		Ga. s.	W. M. Webb	68	48	77.4	22.3	5.4	1918	Morehead City, N. C.
42	224141		Ga. s.	W. P. Anderson	62	46	104.3	14.9	8.6	1923	do.
43	221074		Ol. s.	W. P. Wilkin, jr.	22	15	53.7	12.6	4.5	1920	Norfolk, Va.
44	225371		Ol. s.	W. R. Busch	15	10	36.2	10.5	4.8	1924	Sturgeon Bay, Wis.
45	223455		Ol. s.	W. R. Lewis	35	24	59.1	17.2	5.1	1923	Hudson, Md.
46	227267		Ga. s.	W. R. Tiffany	29	20	38.9	18.1	4.2	1928	Stockton, Calif.
47	227075		Ga. w.	W. S. Adams	15	12	52.3	8.0	1.1	1925	Creston, W. Va.
48	81478		Ga. s.	W. S. Biggs	10	7	41.0	13.0	3.5	1894	Patchogue, N. Y.
49	206464		Ga. s.	W. S. Fentress	11	5	46.4	12.4	3.0	1909	Portsmouth, Va.
50	80920		Ga. s.	W. W. Crowell	8	5	43.0	11.0	3.0	1882	Yorktown, Va.
51	227094		Ol. s.	W. W. Hill	37	25	49.6	14.0	5.2	1927	Kenosha, Wis.
52	223601		Ga. s.	W. S. & S.	8	6	32.5	11.3	4.2	1924	Mariners Harbor, N. Y.
53	81287		Ga. s.	W. Gertrude Bennett	7	7	47.6	12.5	3.0	1896	St. Peters, Md.
54	200035		Ga. s.	Wabash	8	6	32.0	10.8	4.1	1903	Ballard, Wash.
55	210858		Ga. w.	Wabash	10	10	47.7	12.0	2.3	1918	Mount Carmel, Ill.
56	223503		Ga. w.	Wabash	33	20	45.6	12.0	3.0	1923	Mt. Vernon, Ind.
57	80984		Ga. s.	Wacondah	9	8	31.9	12.7	4.2	1883	Canarsie, N. Y.
58	227260		Ol. s.	Waegwoltlo	201	159	112.7	26.0	10.6	1920	Conquerall Bank, Nova Scotia.
59	207572		Ga. s.	Wahine	14	11	52.9	13.0	3.2	1910	Perth Amboy, N. J.
60	207204		Ga. s.	Wahtawah	12	7	42.9	11.0	4.3	1910	Boothbay Harbor, Me.
61	217561		Ga. s.	Walakea	15	10	46.2	13.3	4.3	1919	San Francisco, Calif.
62	93215		Ga. s.	Waii	23	14	44.0	13.4	6.4	1901	Brooklyn, N. Y.
63	214020		Ga. s.	Wainaku	14	9	45.6	13.1	4.1	1916	San Francisco, Calif.
64	212433		Ga. s.	Waldo	10	7	39.7	10.5	3.6	1914	Houston, Tex.

^a C. C. Co. No. 37.
^b Formerly barge W. T. & B. Co. 37.
^c Alki.

^a Formerly U. S. C. and G. S. schooner Drift.
^b U. S. Lighthouse ga. s. 97 Bush.
^c Formerly ga. w. Wm. Coody.

Line No.	Service	Crew	Horse-power	Name of owner	Home port	Address of owner
1	Frt.	5	75	Phillip R. Park (Calif.)	Los Angeles, Calif.	1435 Beacon Street (Watchhorn Basin), San Pedro, Calif.
2	Frt.	1	b 200	Emil S. Herman	do	513 South Curtis Avenue, Alhambra, Calif.
3	Fer.	6	700	Electric Ferries (N. J.)	New York, N. Y.	420 Lexington Avenue.
4	Fsh.	3	30	C. W. Demment	Wrangell, Alaska	Shakan, Alaska.
5	Fsh.	18	100	C. C. Coddington	Beaufort, N. C.	Charlotte, N. C.
6	Fsh.	18	100	Atlantic Fisheries Co. (N. C.)	do	422 Front Street,
7	Tow.	4	b 720	American Barge Line Co. (Del.)	Louisville, Ky.	22 South Fifth Street.
8	Fsh.	16	75	Beaufort Fish-Scrap & Oil Co. (N. C.)	Beaufort, N. C.	Box 806, New Bern, N. C.
9	Fsh.	2	24	Garner Brothers	Reedville, Va.	Lewisetta, Va.
10	Pas.	1	100	D. W. Ireland	Tampa, Fla.	Fort Meyers, Fla.
11	Fsh.	1	50	Pillar Rock Packing Co. (Wash.)	Astoria, Oreg.	Dahlia, Wash.
12	Fsh.	2	80	Western-California Fish Co. (Calif.)	San Francisco, Calif.	556 Clay Street.
13	Fsh.	1	130	do	do	Do.
14	Tow.	6	b 200	Kelly Axe Manufacturing Co. (W. Va.)	Pittsburgh, Pa.	Charleston, W. Va.
15	Fsh.	9	70	St. Andrews Bay Lumber Co.	Pensacola, Fla.	Millville, Fla.
16	Pas.	2	24	C. Hiltibrant Dry Dock Co. (N. Y.)	Albany, N. Y.	South Rondout, N. Y.
17	Frt.	2	25	J. H. Lewis	Cape Charles, Va.	Onancock, Va.
18	Pas.	1	50	Umpqua River Navigation Co. (Oreg.)	Marshfield, Oreg.	Gardiner, Oreg.
19	Tow.	2	150	Southern Pacific Railway Co. (Calif.)	San Francisco, Calif.	65 Market Street.
20	Fsh.	1	24	W. J. Thorn	Reedville, Va.	Milla, Va.
21	Frt.	1	36	W. E. Thomas & Co.	Norfolk, Va.	Foot Mulberry Street, Berkeley, Va.
22	Frt.	2	240	Libby, McNeill & Libby	San Francisco, Calif.	Merchants Exchange Building.
23	Fsh.	1	24	M. L. Lupton	New Bern, N. C.	10 Middle Street.
24	Fsh.	2	b 110	Anton Marinkovich	Los Angeles, Calif.	342 Twelfth Street, San Pedro, Calif.
25	Tow.	1	40	David W. Ireland	Tampa, Fla.	Fort Myers, Fla.
26	Tow.	2	35	W. H. Greenfield	Brunswick, Ga.	
27	Oys.	3	50	J. Waldron Bayles	New York, N. Y.	Oyster Bay, N. Y.
28	Fsh.	6	75	Andrew P. Olsen	Milwaukee, Wis.	Kenosha, Wis.
29	Fsh.	3	45	William Janus	Perth Amboy, N. J.	Atlantic Highlands, N. J.
30	Fsh.	3	6	Will F. Herbert	Reedville, Va.	Tidwells, Va.
31	Frt.	2	35	W. J. Holland	Crisfield, Md.	Route 1.
32	Frt.	1	15	W. R. Hayes	Newport News, Va.	Bena, Va.
33	Frt.	2	32	W. W. Harris	Norfolk, Va.	Suffolk, Va.
34	Frt.	2	32	John Freeman	do	Do.
35	Wat.	2	50	W. J. Townsend	Baltimore, Md.	Foot Block Street.
36	Frt.	1	10	Herbert A. Drummond	Cape Charles, Va.	Sanford, Va.
37	Tow.	1	32	Louis Igert	Paducah, Ky.	913 South Third Street.
38	Tow.	1	60	W. M. Brown	Chattanooga, Tenn.	2007 Williams Street.
39	Fsh.	2	24	John Steiner	Mobile, Ala.	Bon Secour, Ala.
40	Tow.	4	30	Nickey Brothers (Tenn.)	Memphis, Tenn.	Binghampton, Tenn.
41	Fsh.	14	120	Wallace Fisheries Co. (N. C.)	Beaufort, N. C.	Morehead City, N. C.
42	Fsh.	1	100	Portsmouth Fisheries Co. (N. C.)	Wilmington, N. C.	Southport, N. C.
43	Frt.	2	54	Huntley Richardson Lumber Co. (S. C.)	Georgetown, S. C.	Bucksport, S. C.
44	Fsh.	5	30	Walter R. Busch	Milwaukee, Wis.	Algona, Wis.
45	Frt.	3	48	Z. E. Mason	Norfolk, Va.	304 Clay Avenue.
46	Tow.	1	b 20	W. R. Tiffany	San Francisco, Calif.	1636 South Sutter Street, Stockton, Calif.
47	Fer.	1	b 10	R. K. Mehuring	Pittsburgh, Pa.	Coalburg, W. Va.
48	Pas.	1	24	Ernest C. Swezey	New York, N. Y.	Babylon, N. Y.
49	Frt.	2	10	Joe W. Wright	Norfolk, Va.	Hobson, Va.
50	Fsh.	2	22	J. B. Forrest	Newport News, Va.	Jeffs, Va.
51	Fsh.	4	b 80	W. W. Hill	Milwaukee, Wis.	R. R. No. 2, Cooper Road, Kenosha, Wis.
52	Msc.	1	10	Wm. Spencer & Son Corporation (N. Y.)	New York, N. Y.	40 Rector Street.
53	Oys.	2	5	John H. O'Berry	Annapolis, Md.	Solomons, Md.
54	Fsh.	2	16	Ernest Pierce	Ketchikan, Alaska	
55	Pas.	1	35	Robert Lampert	St. Louis, Mo.	Hell Ridge, Ill.
56	Tow.	1	25	A. E. Fretageot	Evansville, Ind.	New Harmony, Ind.
57	Msc.	1	20	Charles Nestrand	New York, N. Y.	College Point, N. Y.
58	Fsh.	3	b 150	Fred Thommessen	Fernandina, Fla.	1928 Atlantic Avenue, Atlantic City, N. J.
59	Pas.	1	16	Association Island Corporation (N. Y.)	Cape Vincent, N. Y.	Henderson, N. Y.
60	Frt.	2	20	Alvin O. Ramsdell	Bar Harbor, Me.	Brooklin, Me.
61	Tow.	2	50	Frank J. Harlocker	Honolulu, Hawaii	Hilo, Hawaii.
62	Frt.	2	30	J. G. Lamp	Baltimore, Md.	606 South Broadway.
63	Tow.	1	65	F. V. Freethy	San Francisco, Calif.	Third and Channel Streets.
64	Pas.	2	40	F. R. Halstead	Corpus Christi, Tex.	Fifty-second and Chaparral Streets.

† Formerly ga. w. Mount Vernon.
 † Formerly British st.s. { a Moulton.
 b Waegwoltic.

• Formerly ga. s. Mary Brent.

Line No.	Official No.	Signal letters	Rig	Name of vessel	Tonnage		Register dimensions			When built	Where built
					Gross	Net	Length	Breadth	Depth		
1	204060		Ga. s.	Waldron B.	54	36	Feet 66.5	Feet 18.6	Feet 6.4	1907	Stratford, Conn.
2	209750		Ga. s.	Wallulah.	13	9	44.9	12.5	3.9	1912	Astoria, Oreg.
3	157454		Ol. s.	Wulnero No. 4.	39	26	52.7	15.2	7.4	1896	Long Island City, N. Y.
4	225596		Ol. s.	Walrus.	21	17	41.0	11.5	6.0	1926	Tacoma, Wash.
5	205439		Ga. s.	Walter.	8	6	31.5	11.9	3.6	1908	Paulsboro, N. J.
6	223870		Ga. w.	Walter, jr.	48	30	74.0	19.0	3.0	1924	Calhoun, Ky.
7	214137		Ga. s.	Walter D.	15	15	35.5	12.3	7.0	1910	Marquette, Mich.
8	208123		Ga. s.	Walter T.	10	8	30.0	9.8	3.0	1911	Patehogue, N. Y.
9	225997		Ol. s.	Walter Bailey.	35	24	54.2	17.3	6.2	1926	River Springs, Md.
10	91473		Ga. s.	Walter Bateman.	32	15	58.1	19.2	5.1	1882	Bridgeton, N. J.
11	225222		Ga. s.	Walter Boyd.	19	8	47.6	15.5	4.3	1925	Amburg, Va.
12	228225		Ol. s.	WALTER F. MATTICH.	60	36	61.3	17.1	7.7	1929	Buffalo, N. Y.
13	81082		Ga. s.	Walter M. Johnson.	28	14	51.7	17.5	5.1	1885	Bridgeton, N. J.
14	81139		Ga. s.	Walter H. Hinson.	15	7	44.4	16.4	4.4	1887	Mauricetown, N. J.
15	80570		Ga. s.	Walter R. Smith.	13	8	39.5	14.9	4.0	1876	Freeport, N. Y.
16	213582		Ol. s.	WALTER W. SCHAEFER.	38	38	64.7	17.0	3.0	1915	Washington, Mo.
17	201062		Ol. s.	Waltham.	82	44	75.8	21.9	9.8	1904	East Boothbay, Me.
18	226956		Ol. s.	Waltham II.	80	54	104.4	16.0	8.1	1918	Mariners Harbor, N. Y.
19	215827		Ga. w.	Walton.	10	10	44.3	9.0	2.2	1912	Willow, Ky.
20	70225		Ga. s.	Walton Grace.	34	30	58.8	19.2	5.5	1881	Bridgeton, N. J.
21	221154		Ga. s.	Wamp.	9	5	36.1	11.3	2.9	1924	Houma, La.
22	220108		Ga. w.	WANAMINGO.	58	58	64.6	24.1	3.5	1920	Dubuque, Iowa.
23	223152		Ga. s.	Wanda.	14	11	37.9	10.7	3.8	1917	Bellingham, Wash.
24	228650		Ol. s.	Wanda.	28	13	56.1	15.7	4.9	1929	Deltaville, Va.
25	80451		Ga. s.	Wanderer.	11	6	47.0	14.0	3.0	1874	Crisfield, Md.
26	80800		Ga. s.	Wanderer.	14	13	37.2	13.4	4.5	1881	Essex, Mass.
27	81335		Ga. s.	Wanderer.	8	6	32.0	13.5	3.5	1891	Patehogue, N. Y.
28	201993		Ga. s.	Wanderer.	9	7	30.6	12.8	4.0	1905	West Mystic, Conn.
29	204597		Ga. s.	Wanderer.	14	12	35.3	10.5	4.6	1906	Southampton, N. Y.
30	205183		Ga. s.	Wanderer.	14	7	49.0	12.0	4.5	1908	Portland, Oreg.
31	207569		Ga. s.	Wanderer.	15	12	37.0	12.0	5.4	1910	Tacoma, Wash.
32	209488		Ga. s.	Wanderer.	14	14	40.0	12.0	4.4	1911	Decatur, Wash.
33	210171		Ga. w.	Wanderer.	33	15	50.0	11.0	2.5	1919	Evansville, Ind.
34	221410		Ga. s.	Wanderer.	7	6	30.4	8.1	2.7	1921	Keypot, Wash.
35	223032	M F D H	Ol. s.	Wanderer.	164	132	123.2	26.8	12.8	1923	Essex, Mass.
36	227327		Ga. s.	WANDERER.	8	7	30.7	8.8	3.4	1913	Camden, N. J.
37	228410		Ga. s.	Wanderer.	8	5	33.7	9.5	4.1	1927	Seattle, Wash.
38	212022		Ga. s.	Wanderer II.	27	18	44.6	13.6	5.5	1914	do.
39	225599		Ga. w.	Wanderlust.	21	20	40.0	10.3	3.0	1926	St. Louis, Mo.
40	227574		Ga. s.	Wanderlust.	10	7	36.3	8.6	3.9	1927	Petersburg, Alaska.
41	213060		Ga. s.	Wando.	13	11	36.0	10.1	5.6	1920	Oxford, Md.
42	212576		Ga. s.	Waneta.	11	11	39.6	9.6	3.0	1914	Atlantic, N. C.
43	204373		Ga. s.	Wannacomet.	13	8	49.3	12.3	3.8	1907	Fairhaven, Calif.
44	228170		Ol. w.	Wapema.	49	49	64.0	16.0	3.4	1920	Puducan, Ky.
45	215073		Ga. w.	WAR CHIEF.	10	7	51.5	10.0	2.5	1910	Grafton, Ill.
46	20785		Ga. s.	War Eagle.	37	16	58.5	20.6	4.3	1865	San Francisco, Calif.
47	222062		Ol. s.	Warco.	23	15	62.2	12.6	4.5	1922	Bonneville, Oreg.
48	213916		Ga. s.	Ward's Cove.	34	23	58.1	15.0	6.7	1916	Tacoma, Wash.
49	222146		Ga. s.	Warrances.	6	5	30.7	8.4	3.3	1909	Athens, N. Y.
50	227036		Ga. s.	Warrigal.	9	6	30.8	8.2	4.3	1907	Norfolk, Va.
51	202612		Ga. s.	Warrlor.	15	11	48.0	18.1	3.3	1905	Blox, Miss.
52	204935		Ga. s.	Warrlor.	7	5	34.2	10.2	3.9	1905	Black Diamond, Calif.
53	209907		Ga. s.	Warrlor.	9	6	30.5	10.0	5.6	1912	Bellingham, Wash.
54	211956		Ol. s.	Warrlor.	82	56	78.0	17.0	9.6	1914	Seattle, Wash.
55	216025		Ga. w.	Warrlor.	13	11	57.3	13.6	2.5	1909	Marselles, Ill.
56	225585		Ol. s.	Warrlor.	27	12	59.8	15.7	5.7	1926	Rainier, Oreg.
57	228181		El. s.	WARRIOR.	300	204	140.0	25.0	8.7	1928	Ambridge, Pa.
58	220223		Ga. s.	Wasu.	10	9	37.4	10.6	3.9	1920	Everett, Wash.
59	210021		Ga. s.	Wasoca.	25	17	52.2	13.8	5.7	1912	Friday Harbor, Wash.
60	105794		Ol. s.	Washakie.	77	66	89.0	21.2	0.0	1908	Chelsea, Mass.
61	81840		Ga. s.	Washington.	7	6	36.5	7.7	2.3	1882	Marshfield, Oreg.
62	207637		Ga. s.	Washington.	20	16	43.0	12.6	5.0	1910	Seattle, Wash.
63	212039		Ga. s.	Washington.	306	246	125.5	25.8	7.2	1914	Dockton, Wash.
64	213014		Ga. s.	Washington.	15	6	39.0	13.0	5.8	1915	San Francisco, Calif.
65	218103		Ga. s.	Washington.	18	15	44.6	12.1	5.3	1919	Seattle, Wash.
66	222912		Ol. s.	Washington.	95	64	120.0	36.0	8.4	1923	St. Helens, Oreg.
67	225486		Ol. s.	Washington.	60	34	62.5	16.3	7.4	1928	Gig Harbor, Wash.
68	226611		Ol. s.	Washington.	42	29	57.4	15.4	6.9	1927	Seattle, Wash.

1 Formerly ol. s. ^a Defender.
^b Walter C. Smith.
 3 Formerly ga. s. Martin Anderson.

4 Formerly ga. s. Olive F. Hutchins.
 5 Formerly ol. s. U. S. Navy "S. C. No. 435."

Line No.	Service	Crew	Horse-power	Name of owner	Home port	Address of owner
1	Oys.	7	106	J. Waldron Bayles	New York, N. Y.	Oyster Bay, N. Y.
2	Fsh.	1	60	Columbla River Packers Association (Oreg.)	Astoria, Oreg.	252 Front Street.
3	Tow.	5	150	Motor Tug Haakonsen No. 1 (N. Y.)	New York, N. Y.	33 Pearl Street.
4	Fsh.	2	50	John Peterson	Tacoma, Wash.	5101 North Defiance Street.
5	Tow.	2	50	D. T. Sheridan	Philadelphia, Pa.	127 Walnut Street.
6	Tow.	4	105	Walter G. Houghland	Evansville, Ind.	Bowling Green, Ky.
7	Msc.	2	85	W. W. Durocher	Marquette, Mich.	Detour, Mich.
8	Frt.	1	12	John E. Anderson	New York, N. Y.	Ocean Beach, N. Y.
9	Frt.	2	50	G. C. Davis	Reedville, Va.	Kilmarnock, Va.
10	Oys.	5	36	Arthur Hinson	Philadelphia, Pa.	Mauricetown, N. J.
11	Frt.	2	35	J. W. Hurley	Newport News, Va.	Urbanna, Va.
12	Tow.	1	210	Walter F. Mattlich	Buffalo, N. Y.	114 River Street.
13	Oys.	6	20	Josiah S. Newcomb	Philadelphia, Pa.	Port Norris, N. J.
14	Oys.	5	24	Aaron S. Hunter	do.	Haleyville, N. J.
15	Frt.	1	30	Tallak Thorsen	New York, N. Y.	157 Sixty-ninth Street (B).
16	Pas.	2	40	Hugo G. Schaefer	St. Louis, Mo.	Washington, Mo.
17	Fsh.	14	95	W. A. Brady Fisheries (N. Y.)	New York, N. Y.	101 Beckman Street.
18	Cod.	7	150	Merton P. Hutchins	Boston, Mass.	7 Randall Street, Waltham, Mass.
19	Tow.	2	12	John Kephart	Louisville, Ky.	118 Holdeman Avenue.
20	Oys.	6	36	William B. Stowman	Philadelphia, Pa.	Dorchester, N. J.
21	Fsh.	1	18	John R. Steed	Lake Charles, La.	607 Iris Street.
22	Fer.	3	70	Wanamingo Ferry Co. (Wis.)	Milwaukee, Wis.	Prairie du Chien, Wis.
23	Pas.	2	50	Stanley P. Rockwell	Hartford, Conn.	240 South Main Street, West Hartford, Conn.
24	Frt.	1	45	J. W. Godsey	Newport News, Va.	Gwynn, Va.
25	Frt.	1	40	L. J. Neal	Cambridge, Md.	Oxford, Md.
26	Frt.	2	12	Herbert P. Wennerberg	Gloucester, Mass.	42 Pleasant Street.
27	Pas.	1	18	Jule B. Abbt	New York, N. Y.	594 Yonkers Avenue, Yonkers, N. Y.
28	Fsh.	1	25	Martin Schneider	do.	1654 Appleton Avenue.
29	Pas.	1	30	Edward W. Davis	do.	Southampton, N. Y.
30	Fsh.	2	40	C. R. Bell	Wrangell, Alaska	
31	Fsh.	6	16	Ben Johnson	Tacoma, Wash.	Olalla, Wash.
32	Fsh.	1	b 40	Sebastian Stuart Fish Co. (Wash.)	Ketchikan, Alaska	
33	Tow.	3	28	White River Materials Co. (Ind.)	Evansville, Ind.	Hazleton, Ind.
34	Fsh.	4	6	Geo. Contraro	Seattle, Wash.	Union City, Wash.
35	Cod.	27	300	Arthur L. Parker	Boston, Mass.	14 Fish Pier.
36	Pas.	1	20	W. D. Wilcox	Philadelphia, Pa.	26 School Avenue, Upper Darby, Pa.
37	Fsh.	1	15	W. L. Chapman	Ketchikan, Alaska	
38	Fsh.	6	27	Fidalgo Island Packing Co. (Me.)	Seattle, Wash.	Anacortes, Wash.
39	Tow.	1	30	Hattie L. Wiles	St. Louis, Mo.	Box 851, Memphis, Tenn.
40	Msc.	1	30	Octor Arness	Petersburg, Alaska	
41	Pas.	4	40	M. P. McVarty	Charleston, S. C.	52 America Street.
42	Frt.	1	12	John O. Mason	Beaufort, N. C.	Stacy, N. C.
43	Pas.	1	50	Coggeshall Launch Co. (Calif.)	Eureka, Calif.	Foot F Street.
44	Tow.	3	b 100	Ross-Wogan & Co.	Kansas City, Mo.	Twenty-fifth and Summit Streets.
45	Pas.	1	28	Starved Rock Ferry Co. (Ill.)	Chicago, Ill.	Ottawa, Ill.
46	Frt.	1	60	John R. Stone	San Francisco, Calif.	Petaluma, Calif.
47	Fsh.	1	60	Warren Packing Co. (Oreg.)	Portland, Oreg.	Yeon Building.
48	Fsh.	2	50	Wards Cove Packing Co. (Alaska)	Ketchikan, Alaska	Wards Cove, Alaska.
49	Pas.	1	16	Oscar Dederick	Albany, N. Y.	Athens, N. Y.
50	Pas.	1	20	W. W. Sparks	Seattle, Wash.	2043 Fairview Avenue North.
51	Fsh.	1	40	Anthony Soylich	New Orleans, La.	1242 Music Street.
52	Frt.	1	20	Frank P. Williams	St. Michael, Alaska	
53	Tow.	2	40	Gilkey Bros. Towing Co. (Wash.)	Seattle, Wash.	Anacortes, Wash.
54	Fsh.	7	120	Pacific American Fisheries (Me.)	Ketchikan, Alaska	South Bellingham, Wash.
55	Pas.	1	21	Starved Rock Ferry Co. (Ill.)	Chicago, Ill.	Care E. Yentzer, Ottawa, Ill.
56	Tow.	12	b 1, 100	Tennessee Coal, Iron & Railroad Co. (Tenn.)	Mobile, Ala.	Brown-Marx Building, Birmingham, Ala.
57	Frt.	3	40	Albert G. Lukenbill	Kansas City, Mo.	Leavenworth, Kansas.
58	Fsh.	2	15	Earl E. Bowers	Sitka, Alaska	
59	Tow.	2	60	J. E. Fulton	Seattle, Wash.	1515 Fairview Avenue.
60	Fsh.	8	70	Warren Fish Co. (Fla.)	Pensacola, Fla.	Baylen Street Wharf.
61	Frt.	1	25	Thomas A. Richmond	Marshfield, Oreg.	Gardiner, Oreg.
62	Fsh.	4	20	Alaska Pacific Salmon Corporation (Del.)	Ketchikan, Alaska	
63	Frt.	8	750	New England Fish Co. (Me.)	Boston, Mass.	44 Boston Fish Pier.
64	Fsh.	2	40	Jong Yin	San Francisco, Calif.	736 Sacramento Street.
65	Fsh.	4	30	Torlief Aus.	Ketchikan, Alaska	
66	Fer.	2	b 130	Longview Ferry Co. (Wash.)	Portland, Oreg.	Longview, Wash.
67	Fsh.	8	100	Rado Jerkovich	Tacoma, Wash.	Gig Harbor, Wash.
68	Fsh.	6	b 50	Utopian Fisheries Co. (Wash.)	Seward, Alaska	Latouche, Alaska.

* Formerly (a sch. Josiah S. Newcomb.

b ga. s. George O. Bell.

* Formerly ga. s. Tocsam.

* Formerly ga. s. U. S. N. No. 8-110.

* Formerly U. S. Navy ga. s. 3423.

* Formerly sch. Charles Buckingham.

Line No.	Official No.	Signal letters	Rlg	Name of vessel	Tonnage		Register dimensions			When built	Where built
					Gross	Net	Length	Breadth	Depth		
							Feet	Feet	Feet		
1	217395		Ga. s.	Wasp	7	6	31.1	8.2	3.6	1919	Friday Harbor, Wash.
2	220690		Ol. s.	Wasp	31	21	55.4	16.0	6.1	1920	Seattle, Wash.
3	202048		Ga. s.	Watanna	10	8	48.9	12.1	3.3	1905	Sandusky, Ohio
4	81495		Ga. s.	Watauga	14	11	43.0	14.1	4.3	1894	Brooklyn, N. Y.
5	220340		Ga. s.	Water Boat	10	7	32.9	13.0	4.6	1927	Port Washington, N. Y.
6	221439		Ga. s.	Waterland	42	26	60.3	16.1	6.9	1921	Tacoma, Wash.
7	81032		Ga. s.	Water Lilly	19	18	55.7	17.2	4.2	1884	Mill Creek, Md.
8	207119		Ga. s.	Water Lilly	12	11	34.7	9.4	3.6	1908	Manitowoc, Wis.
9	209405		Ga. s.	Water Lilly	7	7	28.0	8.3	3.4	1911	West De Pere, Wis.
10	227721		Ga. s.	Water Lilly	7	5	31.8	9.4	2.8	1928	Chassell, Mich.
11	224526		Ga. w.	Waterloo	27	17	55.0	9.0	2.7	1925	Loudon, Tenn.
12	81696		Ga. s.	Water Witch	9	6	37.4	9.6	4.4	1900	Belvedere, Calif.
13	81858		Ga. s.	Water Witch	22	19	60.0	15.0	4.0	1902	Jacksonville, Fla.
14	213301		Ga. s.	Water Witch	14	6	51.9	12.4	4.0	1915	Portland, Ore.
15	81148		Ga. s.	Watson	18	12	43.3	14.5	4.5	1887	Bayonne, N. J.
16	215569		Ga. s.	Watson II	19	12	48.0	12.0	4.7	1917	Houliam, Wash.
17	226317		Ga. w.	Waukesha	10	10	44.0	11.6	2.6	1925	Batesville, Ark.
18	81345		Ga. s.	Wave	7	6	36.2	12.7	3.2	1891	Patchogue, N. Y.
19	81826		Ga. s.	Wave	14	14	48.2	14.0	3.1	1902	Harlowe, N. C.
20	204697		Ga. s.	Wave	11	8	42.4	10.3	4.4	1907	Decatur, Wash.
21	207442		Ol. s.	Wave	30	9	56.0	12.3	3.1	1908	Dubuque, Iowa.
22	207951		Ga. s.	Wave	7	6	33.3	8.8	2.6	1909	Georgetown, S. C.
23	215913		Ga. s.	Wave	12	5	41.9	12.7	4.6	1917	Toledo, Ore.
24	220540		Ga. s.	Wave	10	7	35.6	9.8	4.8	1920	Ketchikan, Alaska
25	206909		Ga. s.	Wave II	12	8	43.4	9.9	3.4	1909	Galveston, Tex.
26	215426		Ga. s.	Wa Wa	9	6	34.1	10.4	4.7	1917	Seattle, Wash.
27	220510		Ga. s.	Wa Wa	9	8	33.8	8.3	3.2	1907	Vergennes, Vt.
28	81047		Ga. s.	Wa Wa Yanda	13	7	47.5	12.5	3.9	1882	Noank, Conn.
29	203460		Ga. s.	Wawona	8	6	35.5	8.5	3.0	1906	Mukilton, Wash.
30	224258		Ol. s.	Wayland, jr	13	9	42.9	12.4	3.8	1924	Arlington, Fla.
31	206186		Ga. s.	Wayne	9	7	30.0	10.8	4.0	1906	Point Lookout, Mich.
32	201905		Ol. s.	Wayward	14	13	46.0	14.6	3.6	1905	Stratford, Conn.
33	216332		Ga. s.	We	12	11	32.4	10.0	4.7	1918	Anacortes, Wash.
34	227363		Ol. s.	We	15	10	41.1	11.1	5.2	1928	Seattle, Wash.
35	211087		Ga. s.	Webfoot	12	8	35.0	10.0	4.0	1913	do
36	212863		Ga. s.	Webstone	7	6	41.0	10.0	3.0	1914	Aiton, Ill.
37	228645		Ol. s.	Weezle-May	26	17	55.8	14.5	5.8	1929	Delanco, N. J.
38	225132		Ga. w.	Wego	34	13	53.9	12.0	2.0	1925	Sewikley, Pa.
39	225156		Ol. s.	We Go	34	23	53.3	14.1	6.3	1925	Seattle, Wash.
40	80876		Ga. s.	Welcome	6	5	27.2	12.1	3.5	1882	Key West, Fla.
41	81865		Ga. s.	Welcome	7	6	42.4	10.0	2.7	1903	Manitowoc, Wis.
42	204824		Ga. s.	Welcome	14	10	35.5	10.6	4.3	1907	Ballard, Wash.
43	211863		Ga. s.	Welcome	21	14	42.3	13.6	5.6	1913	Tacoma, Wash.
44	215483		Ga. s.	Welcome	12	8	34.6	9.8	4.9	1909	Camden, N. J.
45	219113		Ol. s.	Welcome	14	9	47.4	14.1	4.0	1919	Marshfield, Ore.
46	220122		Ga. s.	Welcome	41	32	55.1	15.9	7.1	1920	Gig Harbor, Wash.
47	222176		Ga. s.	Welcome	39	18	60.1	15.2	7.0	1920	Los Angeles, Calif.
48	226996		Ga. s.	Welcome	13	10	36.0	9.9	4.2	1926	Washington Island, Wis.
49	228581		Ol. s.	Welcome	58	39	60.8	24.7	7.3	1929	Sturgeon Bay, Wis.
50	200484		Ga. s.	Weldon	14	10	48.1	14.5	3.4	1903	Smyrna, N. O.
51	226842		Ol. s.	Welfare	53	23	63.8	16.5	7.8	1927	Los Angeles, Calif.
52	225611		Ga. s.	Wenatchee	14	12	43.6	12.7	3.0	1926	Arlington, Ore.
53	81531		Ga. s.	Wenham Lake	12	10	37.0	13.0	4.5	1896	Gloucester, Mass.
54	80823		Ga. s.	Wenona	22	20	43.1	16.6	5.9	1881	Brooklyn, N. Y.
55	4919		Ol. s.	Wenonah	22	12	53.6	14.8	4.4	1864	Chester, Pa.
56	80429		Ga. s.	Wenonah	8	7	31.5	12.0	3.5	1874	Greenport, N. Y.
57	208595		Ol. s.	Wenonah	35	15	60.0	16.4	6.0	1911	Vancouver, Wash.
58	226389		Ol. s.	Wensterstad	13	9	38.6	10.7	5.5	1927	Maplewood, Wash.
59	81552		Ga. s.	Wentz L. Roberts	33	16	63.7	19.7	5.4	1896	Whitehaven, Md.
60	226730		Ga. s.	Weona	11	5	38.0	13.6	4.0	1927	New Bern, N. C.
61	228545		Ga. s.	Weona	17	8	46.6	13.6	6.5	1929	Damariscotta, Me.
62	209808		Ga. s.	Wesley	6	6	28.0	9.4	3.7	1912	Sturgeon Bay, Wis.
63	220192		Ga. s.	Wesley	14	9	39.1	11.0	5.4	1920	Seattle, Wash.

¹ Formerly ga. s. Croatan.

Line No.	Service	Crew	Horse-power	Name of owner	Home port	Address of owner
1	Fsh.	3	12	Berthel Peterson.....	Seattle, Wash.....	Care deputy collector of customs, Port Angeles, Wash.
2	Tow.	4	100	Washington Tug & Barge Co. (Wash.).....	do.....	Colman Dock.
3	Frts.	1	15	Oscar P. Lay.....	Sandusky, Ohio.....	Lay Bros., Railroad Street.
4	Pas.	3	32	Pierville Stock Co. (N. Y.).....	New York, N. Y.....	Forty-ninth and Fiftieth Streets.
5	Msc.	1	30	Berg's Supply Float (N. Y.).....	do.....	12 Covert Street, Port Washington, N. Y.
6	Fsh.	8	50	Olaf Jacobson.....	Ketchikan, Alaska.....	Crab Bay, Latouche, Alaska.
7	Frts.	2	15	Roy E. Roberts.....	Baltimore, Md.....	Foot Fells Street.
8	Fsh.	3	18	James Johnson.....	Milwaukee, Wis.....	Washington Island, Wis.
9	Fsh.	3	15	Anton Kalasinski.....	do.....	1648 Main Street, Green Bay, Wis.
10	Fsh.	2	16	Cgarles Kauppi.....	Sault Ste. Marie, Mich.....	Copper Harbor, Mich.
11	Tow.	3	30	Ernest Arhold, jr.....	Chattanooga, Tenn.....	Belvoir Avenue.
12	Frts.	2	40	Young Bros. (Ltd.) (Hawaii).....	Honolulu, Hawaii.....	Pier 12 Nuuanu Street.
13	Pas.	4	38	Frank McCabe.....	Charleston, S. C.....	114 Rutledge Avenue.
14	Pas.	2	b 60	Bert Robertson.....	Los Angeles, Calif.....	41 Ventrue Avenue, Long Beach, Calif.
15	Msc.	2	60	A. W. Tawes.....	Crisfield, Md.....	Dock Street.
16	Tow.	2	75	Allman Hubble Tug Boat Co.....	Seattle, Wash.....	Hoquiam, Wash.
17	Frts.	3	40	Roy Hudson.....	Memphis, Tenn.....	Desha, Ark.
18	Fsh.	1	14	Marinus Buys.....	New York, N. Y.....	Sayville, N. Y.
19	Frts.	1	20	J. A. Meadows.....	New Bern, N. C.....	27 South Front Street.
20	Tow.	1	29	Lomen Reindeer Corporation (Del.).....	Nome, Alaska.....	Council, Alaska.
21	Tow.	4	72	V. S. DeWitt.....	Peoria, Ill.....	Beardstown, Ill.
22	Frts.	1	11	F. W. Ford, jr.....	Georgetown, S. C.....	914 Highmarket Street.
23	Tow.	2	20	Chas. Cornell.....	Seattle, Wash.....	Harper, Wash.
24	Fsh.	2	25	B. A. Pettersen.....	Ketchikan, Alaska.....	Care F. E. Stunt & Co. Prince Rupert, B. O.
25	Pas.	1	75	Frank P. Malloy.....	Galveston, Tex.....	2319 Avenue E.
26	Fsh.	1	b 18	R. B. Melver.....	Juneau, Alaska.....	Baranoff, Alaska.
27	Fsh.	1	15	Charles Tobin.....	Buffalo, N. Y.....	118 Galktin Street.
28	Frts.	2	38	William A. Somers.....	New York, N. Y.....	Jersey City, N. J.
29	Tow.	2	35	Canyon Lumber Co. (Wash.).....	Port Townsend, Wash.....	Everett, Wash.
30	Tow.	2	60	Florida Lighterage Co. (Fla.).....	Jacksonville, Fla.....	Durkee Building.
31	Fsh.	1	20	George E. Thompson.....	Grand Haven, Mich.....	Box 34, Mackinaw City, Mich.
32	Oys.	2	30	Henry C. Rowe.....	New Haven, Conn.....	Box 521, Westerly, R. I.
33	Fsh.	4	35	Pacific Marine Supply Co. (Wash.).....	Seattle, Wash.....	1217 Western Avenue.
34	Fsh.	3	44	B. H. Jensen.....	do.....	1611 Eighth Avenue North.
35	Fsh.	2	20	Henry Keller.....	Wrangell, Alaska.....	Tokeen, Alaska.
36	Frts.	2	50	Mississippi River Power Co. (Me.).....	Des Moines, Iowa.....	Keokuk, Iowa.
37	Fsh.	5	60	Ranocas Construction Co. (N. Y.).....	New London, Conn.....	54 Howard Street.
38	Tow.	1	30	Anton Sinzk.....	Pittsburgh, Pa.....	1223 Merchant Street.
39	Tow.	3	120	Pleasant Harbor Towing Co. (Wash.).....	Seattle, Wash.....	1602 L. C. Smith Building.
40	Msc.	2	8	Hillary F. Whalton.....	Key West, Fla.....	904 Duval Street.
41	Pas.	1	45	W. D. Scott.....	Chicago, Ill.....	7617 Loomis Street.
42	Tow.	2	45	Saginaw Shingle Co. (Wash.).....	Seattle, Wash.....	Blaine, Wash.
43	Fsh.	2	20	John Hudson.....	Ketchikan, Alaska.....	Metlakatla, Alaska.
44	Pas.	2	38	Joseph Tanzer.....	New York, N. Y.....	36 Conway Street (B.).
45	Pas.	1	50	Walter A. Russell.....	Marshfield, Oreg.....	General delivery.
46	Fsh.	8	50	Martin Stanich.....	Tacoma, Wash.....	Gig Harbor, Wash.
47	Fsh.	8	b 60	Coast Fishing Co. (Calif.).....	Los Angeles, Calif.....	621 South Fries Street, Wilmington, Calif.
48	Fsh.	3	b 40	Arthur Hanson.....	Milwaukee, Wis.....	Washington Island, Wis.
49	Pas.	3	b 135	William P. Jepsen.....	do.....	Washington Island, Wis.
50	Frts.	1	24	L. T. Murphy.....	Beaufort, N. C.....	Davis, N. C.
51	Fsh.	8	b 110	Louis Urlich.....	Los Angeles, Calif.....	1078 Eighteenth Street, San Pedro, Calif.
52	Fer.	1	32	Arlington Ferry Co.....	Portland, Oreg.....	Arlington, Oreg.
53	Msc.	1	20	Herbert P. Wengersborg.....	Gloucester, Mass.....	42 Pleasant Street.
54	Frts.	3	20	Howard B. Tickle.....	New York, N. Y.....	Delovan Street (B.).
55	Tow.	3	100	Hastings Bros. (Va.).....	Norfolk, Va.....	Seaboard Bank Building.
56	Oys.	2	12	Stanley McCormick.....	Bridgeport, Conn.....	Walnut Beach, Millford, Conn.
57	Tow.	3	170	Port of Portland (Oreg.).....	Portland, Oreg.....	Spalding Building.
58	Fsh.	2	90	Jacob Anderson.....	Seattle, Wash.....	6537 Twenty-seventh Avenue N. W.
59	Msc.	3	60	David I. Thorson.....	Fernandina, Fla.....	502 Rhode Island Avenue, Atlantic City, N. J.
60	Frts.	1	16	Charles H. Hall, jr.....	New Bern, N. C.....	39 South Front Street.
61	Fsh.	4	50	E. P. Corigan.....	Boston, Mass.....	69 Slade Street, Belmont, Mass.
62	Fsh.	2	9	Lawrence Eggert.....	Sault Ste. Marie, Mich.....	Fayette, Mich.
63	Fsh.	3	20	Ole Pedersen.....	Seattle, Wash.....	2313 West Sixty-fifth Street.

Line No.	Official No.	Signal letters	Rlg	Name of vessel	Tonnage		Register dimensions			When built	Where built
					Gross	Net	Length	Breadth	Depth		
1	200788		Ga. s.	Wesley W. Sinnett	23	11	50.6	10.0	8.3	1904	Cape Porpoise, Me.
2	226611		Ga. s.	West	10	8	34.9	9.4	4.4	1920	Seattle, Wash.
3	222542		Ga. s.	West	12	9	42.3	9.1	4.9	1922	Port Blakely, Wash.
4	212362		Ga. s.	1 West Africa No. 3	34	21	59.8	20.0	6.3	1915	Oakland, Calif.
5	212063		Ga. s.	2 West Africa No. 4	34	21	59.8	20.0	6.3	1915	do.
6	226755		Ga. s.	3 West Africa No. 5	22	15	53.5	13.7	5.4	1919	New York, N. Y.
7	207273		Ga. s.	West Bay	7	6	30.1	10.2	4.4	1910	Saunderstown, R. I.
8	220907	MCJK	Ol. s.	WEST CUSSETA +⊙	5,428	3,374	410.0	54.4	27.2	1920	San Pedro, Calif.
9	217220	LNSQ	Ol. s.	WEST GRAMA	5,326	3,306	410.0	54.4	27.2	1918	Los Angeles, Calif.
10	220842	MBWQ	Ol. s.	WEST HONAKER +⊙	5,428	3,374	410.0	54.4	27.2	1920	do.
11	216906		Ga. s.	West River	15	10	47.5	13.3	2.9	1918	Shady Side, Md.
12	208186		Ga. s.	West Virginia	14	10	35.0	10.8	3.3	1910	Mount Vernon, Wash.
13	215810		Ga. s.	Westover	41	24	63.5	15.8	5.5	1917	Westover, Md.
14	218114		Ga. s.	Westover	8	5	29.1	9.9	4.5	1910	Westport, Wash.
15	224838		Ol. s.	Westport	53	44	64.0	24.9	6.2	1925	Portland, Oreg.
16	217691		Ga. s.	Westmaiden	7	5	30.4	8.9	4.6	1917	Tacoma, Wash.
17	223074		Ga. s.	Western	7	6	32.9	8.7	4.0	1923	do.
18	96056		Ol. s.	4 Western	15	10	36.6	12.2	4.3	1890	Seattle, Wash.
19	223582		Ol. s.	Western	52	41	62.4	16.7	7.8	1924	do.
20	220107		Ga. s.	Western Star	28	19	50.7	13.9	6.3	1920	do.
21	212044		Ga. s.	Westford	25	17	41.0	13.2	5.3	1914	Ballard, Wash.
22	226381		Ol. s.	Westland	42	29	58.6	16.0	7.3	1927	Dockton, Wash.
23	216413		Ol. s.	Westmaco	29	19	61.4	15.7	5.6	1918	Los Angeles, Calif.
24	226308		Ga. s.	Westrl.	9	6	33.2	10.0	4.8	1927	Tacoma, Wash.
25	116938	LDJN	Ga. s.	5 West Wind	42	29	78.0	13.0	7.2	1899	Baltimore, Md.
26	215790		Ga. s.	Wetson	10	6	40.0	12.2	3.1	1917	Cut Off, La.
27	225055		Ga. s.	6 Whale	13	9	38.9	11.0	4.0	1917	Bromerton, Wash.
28	81716		Ga. s.	Wheatley	7	7	41.0	13.5	2.6	1900	Hudson, Md.
29	81701		Ga. s.	Whelp	8	7	30.5	13.0	4.0	1899	Atlantic City, N. J.
30	217940		Ga. s.	Whiteaway	8	6	38.1	8.6	3.8	1919	Seattle, Wash.
31	80818		Ol. s.	Whiteaway	39	15	59.0	19.8	5.5	1881	Greenport, N. Y.
32	224364		Ol. s.	Whillameno	32	14	60.4	19.0	4.4	1924	Biloxi, Miss.
33	215627		Ol. s.	WHIPPET	10	6	35.2	9.3	3.7	1917	Kansas City, Mo.
34	201142		Ga. s.	Whisper	10	9	36.5	13.4	3.1	1901	Bay Head, N. J.
35	214356		Ga. w.	Whisper	8	6	31.5	7.0	2.4	1914	Valley Park, Mo.
36	211154		Ga. s.	Whlstr	18	16	41.2	12.5	7.0	1913	Norwalk, Conn.
37	80898		Ol. s.	Whltby	27	18	58.1	17.6	6.0	1882	Port Jefferson, N. Y.
38	208160		Ga. s.	White	7	5	33.0	10.4	3.2	1908	St. Ignace, Mich.
39	218933		Ga. s.	White B.	8	5	36.2	11.8	3.3	1912	Cut Off, La.
40	220176		Ga. s.	White Buss	9	6	37.7	10.6	3.7	1916	Port Clinton, Ohio.
41	81835		Ga. s.	7 White Bear	15	13	39.8	12.2	4.3	1902	Port Gamble, Wash.
42	210637		Ga. s.	White Bear	27	18	45.3	14.1	5.6	1912	Tacoma, Wash.
43	210952		Ga. s.	White Cap II	17	12	37.4	12.0	4.8	1913	Seattle, Wash.
44	210072		Ga. s.	White City	29	24	56.5	17.6	5.2	1912	New Haven, Conn.
45	213063		Ga. w.	White City	30	30	65.0	22.0	4.0	1915	Senechal, N. Dak.
46	205228		Ga. s.	White Cloud	11	10	33.5	9.0	3.5	1907	Manitowoc, Wis.
47	216932		Ga. s.	White Cloud	9	6	30.5	13.0	3.8	1887	Bristol, R. I.
48	211273		Ga. s.	White Flyer	7	5	33.0	10.0	4.0	1912	Manitowoc, Wis.
49	227456		Ga. s.	White Flyer	18	12	43.6	11.0	5.0	1928	Chicago, Ill.
50	210505		Ga. s.	White Heather	8	6	37.3	9.2	4.1	1904	Charlevoix, Mich.
51	215661		Ol. s.	White Heather	9	6	35.2	9.5	3.8	1917	Baltimore, Md.
52	80635		Ga. s.	White Star	6	6	31.4	11.0	2.8	1877	Brookhaven, N. Y.
53	218053		Ga. s.	White Star	20	17	40.0	12.0	6.4	1919	Cove, Wash.
54	219327		Ga. w.	White Star	17	14	57.6	14.3	2.2	1916	Plaquemine, La.
55	227614		Ol. s.	White Star	21	12	46.2	13.4	5.3	1928	San Diego, Calif.
56	202226		Ga. s.	White Swan	7	6	30.4	8.4	2.4	1904	Manitowoc, Wis.
57	216167		Ga. w.	White Swan	15	10	36.5	12.0	2.4	1918	Fisk, Mo.
58	222237		Ol. s.	White Swan	90	87	81.0	23.0	7.5	1922	Manitowoc, Wis.
59	201455		Ga. s.	White Wing	14	10	47.0	16.4	3.2	1904	Biloxi, Miss.
60	201667		Ol. s.	White Wing	21	9	64.3	17.5	4.4	1904	Chincoteague, Va.
61	206927		Ga. s.	White Wing	37	31	71.6	16.5	4.3	1909	White Haven, Md.
62	228244		Ga. s.	White Wings	13	12	42.3	11.6	3.6	1929	Senford, Del.
63	201024		Ol. s.	Whitford	9	6	40.5	8.5	3.4	1907	Oshkosh, Wis.
64	218640		Ga. s.	Whitney	12	5	41.5	8.2	3.1	1915	Allemands, La.
65	220500		Ol. s.	Whitworth	26	18	50.9	14.5	5.1	1927	Houghton, Wash.
66	203529		Ga. s.	6 Wicocon	49	29	68.0	19.2	4.4	1908	Manteo, N. C.
67	202726		Ga. s.	Wicomico	33	29	62.0	12.3	3.3	1905	Shadpoint, Md.
68	225672		Ol. s.	Wicomico	258	175	117.4	24.8	10.6	1926	Chester, Pa.

1 Formerly ga. s. Crowley No. 23.
 2 Formerly ga. s. Crowley No. 24.

3 Formerly U. S. Navy ga. s. No. 6618.
 4 Formerly ga. s. Hornet.

Line No.	Service	Crew	Horse-power	Name of owner	Home port	Address of owner
1	Cod.	8	36	Patrick J. Murphy.....	Gloucester, Mass.....	51 Summer Street.
2	Fsh.	1	20	W. Tuger.....	Seattle, Wash.....	Eagles Hall.
3	Fsh.	2	25	Columbia River Packers Association (Oreg.)	Astoria, Oreg.....	Foot Sixth Street.
4	Tow.	1	100	Barber West African Line (N. Y.)	New York, N. Y.....	17 Battery Place.
5	Tow.	1	100	do.....	do.....	Do.
6	Tow.	3	b110	do.....	do.....	Do.
7	Fsh.	1	14	Harold L. Smith.....	Newport, R. I.....	Wickford, R. I.
8	Frt.	37	2,700	United States Shipping Board.....	Los Angeles, Calif.....	
9	Frt.	49	2,700	do.....	do.....	
10	Frt.	40	3,500	do.....	do.....	
11	Frt.	2	30	Charles E. Leatherbury.....	Annapolis, Md.....	Shady Side, Md.
12	Frt.	1	36	John S. Henry.....	Seattle, Wash.....	Lopez, Wash.
13	Frt.	3	45	Charleston Beaufort Line (S. C.).....	Charleston, S. C.....	Union Pier No. 1.
14	Fsh.	1	16	Torres O. Tennesen.....	Eureka, Calif.....	1641 California Street.
15	Per.	3	60	Cathlamet Ferry Co.....	Astoria, Oreg.....	Cathlamet, Oreg.
16	Fsh.	8	12	Alaska Pacific Salmon Corporation (Del.)	Ketchikan, Alaska.....	
17	Fsh.	2	9	E. R. Herreid.....	Seattle, Wash.....	Bangor, Wash.
18	Tow.	2	60	Pacific Tow Boat Co. (Wash.).....	do.....	1723 Northlake Place.
19	Fsh.	7	75	Geo. Eliassen.....	Ketchikan, Alaska.....	1174 Franklin Avenue, Seattle, Wash.
20	Frt.	2	60	John W. McEwan.....	Seattle, Wash.....	938 Twenty-first Avenue.
21	Fsh.	5	27	P. Peterson.....	do.....	Richtmond Beach, Wash.
22	Fsh.	8	50	Eumott Ross.....	Tacoma, Wash.....	Box 231 A.
23	Fsh.	1	b110	Vun Camp Sea Food Co. (Calif.).....	Los Angeles, Calif.....	Fish Harbor, East San Pedro, Calif.
24	Fsh.	2	20	Nordby Supply Co. (Wash.).....	Ketchikan, Alaska.....	
25	Tow.	2	75	Olliva Garcia.....	New York, N. Y.....	Coenties Slip.
26	Frt.	2	16	Dunbar-Dunkate Co.....	New Orleans, La.....	New Orleans, Bank Building.
27	Pas.	1	45	Hugo G. Buchwald.....	Philadelphia, Pa.....	3136 Memphis Street.
28	Frt.	4	12	Benjamin Gross.....	Annapolis, Md.....	Eastport, Md.
29	Fsh.	1	32	Peter W. Kwaak.....	New York, N. Y.....	West Sayville, N. Y.
30	Fsh.	2	12	Carl M. Johnson.....	Ketchikan, Alaska.....	
31	Frt.	2	45	Hooth Fisheries Sardine Co. (Me.).....	Jonesport, Me.....	Machlasport, Me.
32	Fsh.	5	30	Marko Skrmetta.....	Gulfport, Miss.....	1718 East Howard Avenue, Biloxi, Miss.
33	Tow.	1	40	H. A. Gipson.....	Memphis, Tenn.....	Blekford, Tenn.
34	Pas.	1	25	Arthur P. Clayton.....	Philadelphia, Pa.....	Sea Side Park, N. J.
35	Pas.	1	12	Gus Elsen.....	St. Louis, Mo.....	6761 Nashville Avenue.
36	Fsh.	5	37	James Moore.....	Jacksonville, Fla.....	Box 536.
37	Pas.	2	60	Frank Hummer, jr.....	New York, N. Y.....	2724 Kenmore Place (B.).
38	Fsh.	1	12	Hector McLeod.....	Grand Haven, Mich.....	St. Ignace, Mich.
39	Oys.	3	6	Fredrick J. Callais.....	New Orleans, La.....	Cut Off, La.
40	Fsh.	2	28	Oscar P. Lay.....	Sandusky, Ohio.....	Care Lay Bros., Railroad Street.
41	Mso.	2	35	Jack Hadland.....	Petersburg, Alaska.....	
42	Fsh.	6	30	Hood Bay Canning Co. (Wash.).....	Juneau, Alaska.....	Hood Bay, Alaska.
43	Fsh.	4	18	Nakat Packing Corporation (N. Y.).....	Ketchikan, Alaska.....	
44	Pas.	2	50	Herbert N. Simpson.....	New York, N. Y.....	Foot One hundred and fifty-first Street.
45	Fer.	2	50	L. Leonard Hagen.....	Great Falls, Mont.....	Sanish, N. Dak.
46	Fsh.	2	b24	Soverin Knutson.....	Milwaukee, Wis.....	120 Cleveland Avenue, Marinette, Wis.
47	Pas.	3	16	Albert Kubowitsch.....	Boston, Mass.....	11 Elmwood Street.
48	Pol.	1	27	Sanitary District of Chicago.....	Chicago, Ill.....	910 South Michigan Avenue.
49	Mso.	1	150	do.....	do.....	Do.
50	Fsh.	2	18	A. D. Shawl.....	Port Huron, Mich.....	Cheboygan, Mich.
51	Frt.	2	14	J. H. E. Logg.....	Baltimore, Md.....	227 St. Paul Street.
52	Fsh.	1	8	John Flynn.....	New York, N. Y.....	Riverhead, N. Y.
53	Fsh.	5	30	John Haines.....	Seattle, Wash.....	5808 Fifth Avenue NW.
54	Frt.	4	32	Antoine J. Stagnol.....	New Orleans, La.....	Thibodaux, La.
55	Fsh.	4	b60	Joaquin Pedro.....	San Diego, Calif.....	1570 Rosecrans Street, Point Loma, Calif.
56	Fsh.	2	12	Arnt O. Johnson.....	Grand Haven, Mich.....	205 North Park, Ludington, Mich.
57	Pas.	1	15	Morehouse Stave & Manufacturing Co. (Ill.)	St. Louis, Mo.....	Morehouse, Mo.
58	Frt.	5	120	Orental Mills Transit Co. (Wis.).....	Milwaukee, Wis.....	Manitowoc, Wis.
59	Fsh.	5	16	James Spencer.....	Gulfport, Miss.....	Biloxi, Miss.
60	Oys.	2	36	J. P. Rowe.....	Newport News, Va.....	Claybank, Va.
61	Frt.	2	28	J. W. Marshall.....	do.....	West Point, Va.
62	Fsh.	1	70	Frank Pleasanton, jr.....	Wilmington, Del.....	Little Creek, Del.
63	Tow.	3	45	Cook & Brown Lime Co. (Wis.).....	Milwaukee, Wis.....	Oshkosh, Wis.
64	Pas.	3	45	J. D. Constant & Son.....	New Orleans, La.....	Allemonds, La.
65	Fsh.	9	60	Whitworth Fisheries (Wash.).....	Wrangell, Alaska.....	
66	Tow.	5	100	Foreman Blades Lumber Co.....	Elizabeth City, N. C.....	North Road Street.
67	Pas.	2	38	White Haven Packet Co. (Md.).....	Crisfield, Md.....	White Haven, Md.
68	Tow.	6	b750	New York, Philadelphia & Norfolk Railroad Co. (Va.)	Cape Charles, Va.....	

1 Formerly ga. y Sea Bass.

2 Formerly U. S. Navy ga. s. No. 3425.

3 Formerly schooner Wm. and John.

4 Formerly ga.s. John H. Small.

Line No.	Official No.	Signal letters	Rig	Name of vessel	Tonnage		Register dimensions			When built	Where built
					Gross	Net	Length	Breadth	Depth		
							Feet	Feet	Feet		
1	205597		Ga. s.	Wildgeon	10	7	41.0	11.0	4.1	1907	Hoquiam, Wash.
2	226142		Ga. s.	Wightman	33	17	67.2	14.3	7.3	1909	Seattle, Wash.
3	228218		Ol. s.	W.L.A. Vis	40	18	58.7	16.1	8.0	1929	Portland, Oreg.
4	221331		Ga. s.	Wilbeth	8	6	32.7	9.5	4.4	1915	Elizabeth, N. J.
5	225240		Ga. s.	Wilbur	36	17	59.0	14.2	2.6	1924	Pittsburgh, Pa.
6	81727		Ga. s.	Wilbur A. Morse	11	11	32.9	12.5	6.4	1900	Friendslip, Ma.
7	226150		Ol. s.	Wilburino	104	70	85.8	21.7	7.9	1926	Brooklyn, N. Y.
8	227411		Ga. s.	Wild Bill	8	6	29.4	9.6	4.3	1928	Seattle, Wash.
9	211279		Ga. s.	Wildbird	13	9	37.5	12.6	4.1	1913	Chicago, Ill.
10	222334		Ga. s.	Wild Duck	12	8	37.1	12.0	3.3	1922	Port Deposit, Md.
11	225078		Ga. s.	Wild Duck II	13	9	42.5	12.3	3.4	1925	Wittman, Md.
12	227233		Ga. s.	Wildfire	8	6	34.2	10.0	4.0	1924	Guemes Island, Wash.
13	206025		Ga. s.	Wild Goose	32	22	54.0	13.0	7.4	1909	North Haven, Me.
14	221532		Ga. w.	Wild Goose	7	5	44.4	8.4	2.3	1921	Rowena, Ky.
15	226012		Ol. w.	Wild Goose	92	70	87.9	21.1	3.9	1926	Charleston, W. Va.
16	216913		Ga. s.	Wild Rose	7	6	30.0	9.0	3.3	1915	Naubinway, Mich.
17	216219		Ga. w.	Wildwood	15	15	55.0	12.0	2.3	1918	Bethlehem, Ind.
18	206498		Ga. s.	Wilfred P.	9	9	31.1	10.4	4.7	1909	Groton, Conn.
19	209905		Ga. s.	Wilhelmina	25	17	45.2	13.0	6.2	1912	Seattle, Wash.
20	216509		Ga. s.	Wilhelmina	112	70	78.4	26.2	6.0	1918	Stockton, Calif.
21	223878		Ga. s.	Wiljen	10	6	30.5	10.3	3.4	1924	Peoria, Ill.
22	207537		Ga. s.	Wilkin II	15	5	37.6	12.9	6.0	1910	Phippsburg, Me.
23	218430		Ga. s.	Willamette Flyer	15	12	89.2	9.8	2.2	1919	Portland, Oreg.
24	203575		Ga. s.	Willapa	11	8	51.0	14.0	3.0	1906	South Bend, Wash.
25	208170		Ga. s.	Willard	8	6	22.4	11.8	2.2	1906	Key West, Fla.
26	216186		Ga. s.	Willard	44	37	65.1	20.8	4.7	1918	Patchogue, N. Y.
27	210982		Ga. s.	Willard B.	64	44	73.3	17.8	7.3	1913	Port Blakely, Wash.
28	200892		Ga. s.	Willard C.	15	10	50.7	12.2	5.1	1904	Eureka, Calif.
29	233530		Ol. s.	Willard Daggett	39	17	58.1	16.0	7.0	1924	East Boothbay, Me.
30	202550		Ga. s.	Willard K. Oster	8	5	31.1	11.1	5.8	1905	Friendship, Me.
31	211703		Ga. s.	Willena	162	124	90.0	23.0	4.0	1913	Chicago, Ill.
32	213531		Ol. s.	William C.	15	10	51.7	10.9	3.7	1915	Stockton, Calif.
33	221085		Ga. s.	Wm. D.	7	5	31.6	10.4	2.4	1924	Honma, Ia.
34	223535		Ol. s.	William J.	15	10	39.2	13.2	5.0	1923	Solomons, Md.
35	223968		Ga. s.	William J.	7	5	32.8	9.0	3.4	1924	Hoonah, Alaska.
36	221283		Ol. s.	William S.	43	17	60.6	16.7	7.8	1924	Damariscotta, Me.
37	225669		Ol. s.	William & Mary	24	19	46.0	14.2	4.6	1926	Arlington, Fla.
38	81639		Ga. s.	William and Jessie	24	17	54.6	15.0	4.4	1898	Hopeside, Va.
39	225592		Ga. s.	William & Warren	13	8	38.6	12.0	5.7	1926	Dorchester, N. Y.
40	211101		Ga. s.	Wm. Amos	8	5	43.8	11.2	3.3	1916	Poquoson, Va.
41	208728		Ga. s.	William Bauer	8	6	34.5	10.6	4.2	1908	Rooky River, Ohio.
42	202478		Ga. s.	Wm. Brenner, jr.	24	20	63.1	16.6	4.5	1905	Oriole, Md.
43	226831		Ol. s.	Wm. Burnett	22	14	48.6	14.1	4.3	1927	Seattle, Wash.
44	212370		Ga. s.	Wm. Cary	13	12	37.4	10.8	4.4	1914	Grand Rapids, Mich.
45	214014		Ga. s.	Wm. Crawford	15	10	43.0	12.8	4.8	1916	Seattle, Wash.
46	81107		Ga. s.	William Dennis	18	10	42.8	16.0	4.4	1886	Port Norris, N. J.
47	220811	MBWP	Ol. s.	Wm. Donovan	2,204	1,621	243.8	47.3	24.3	1919	Seattle, Wash.
48	212977		Ga. s.	Wm. Fisher	18	12	45.0	13.0	5.1	1915	Oakland, Calif.
49	221679		Ga. s.	William Graham	10	8	27.9	12.5	3.3	1921	Danfuske Island, S. C.
50	223932		Ga. s.	WILLIAM HARBESON	65	35	60.6	18.7	6.8	1924	Pensacola, Fla.
51	210537		Ga. s.	William Hays	69	61	76.4	21.2	9.6	1912	do.
52	80813		Ga. s.	Wm. Hill	11	6	41.1	13.7	3.5	1881	Hunting Quarter, N. C.
53	81011		Ol. s.	William Kelsor	10	5	41.0	12.6	3.4	1883	York County, Va.
54	223182		Ol. s.	William Landry	30	13	57.2	15.6	7.0	1923	Amesbury, Mass.
55	81786		Ol. s.	William McKinley	14	13	45.8	14.9	4.0	1901	Patchogue, N. Y.
56	220678	MBQD	Ol. s.	WILLIAM PENN. +	7,615	4,837	430.6	60.2	33.7	1920	Gloucester City, N. J.
57	225256		Ga. s.	William Somers	36	25	58.7	16.0	5.8	1923	Amburg, Va.
58	201536		Ga. s.	William Tell	15	8	42.0	16.5	3.4	1904	Blizi, Miss.
59	218140		Ga. s.	Wm. Vandal	11	7	38.0	10.5	3.8	1919	Hydaburg, Alaska.
60	202072		Ga. s.	William Veale	34	29	56.0	19.4	5.5	1905	Greenwich, N. J.
61	80870		Ga. s.	Wm. A. Egerton	23	22	63.1	18.3	4.1	1881	Somerset Co., Md.
62	225913		Ol. s.	Wm. A. LYDON	194	132	102.1	28.1	12.8	1926	Manitowoc, Wis.
63	81547		Ga. s.	William A. Morse	77	47	82.6	22.8	8.8	1896	Essex, Mass.
64	80584		Ga. s.	William A. Stevens	12	8	37.9	14.6	4.3	1876	Norwalk, Conn.
65	218702		Ol. s.	William B. Miller	20	13	40.8	14.0	6.0	1919	Everett, Mass.
66	81674		Ga. s.	Wm. B. Tennison	18	11	60.5	17.6	4.5	1899	Crab Island, Md.
67	200731		Ga. s.	Wm. C. Davls	6	6	28.8	12.1	3.4	1904	Apalachicola, Fla.

1 Formerly ga. s. Wn-Shi-Shi-Ma.

2 Formerly gn. s. R. J. Wheeler.

3 Formerly ga. s. Peerless.

Line No.	Service	Crew	Horse-power	Name of owner	Home port	Address of owner
1	Tow.	1	50	A. H. Caples.....	Seattle, Wash.....	Long Beach, Wash.
2	Fsh.	1	100	Klevenhusen Packing Co. (Oreg.).....	Astoria, Oreg.....	Altoona, Wash.
3	Tow.	3	b 250	Smith Transportation Co. (Oreg.).....	Portland, Oreg.....	663 Willamette Boulevard.
4	Fsh.	2	72	T. H. Ketcham.....	New York, N. Y.....	55 Crane Street, Elizabeth, N. J.
5	Tow.	2	40	Alleghany River Sand Corporation (Pa.).....	Pittsburgh, Pa.....	New Kensington, Pa.
6	Cod.	5	10	Dines Casey.....	Boston, Mass.....	Somerville, Mass.
7	Frt.	3	180	Valvoline Oil Co. (N. J.).....	New York, N. Y.....	165 Broadway.
8	Fsh.	2	20	J. E. Clock.....	Seattle, Wash.....	Twenty-third and R Streets, Anacortes, Wash.
9	Tnk.	1	35	Herbert Miller, jr.....	Chicago, Ill.....	3018 North Spaulding Avenue.
10	Msc.	2	20	Leroy C. Wilson.....	Baltimore, Md.....	109 East Redwood Street.
11	Pas.	2	32	Thomas M. Royal.....	Philadelphia, Pa.....	5800 North Seventh Street.
12	Fsh.	1	b 16	T. J. Wooten.....	Seattle, Wash.....	1309 Fourth Street, Anacortes, Wash.
13	Msc.	2	100	United Fruit Steamship Corporation (Del.).....	New York, N. Y.....	17 Battery Place.
14	Frt.	2	10	Cumberland County Refinery (Ky.).....	Louisville, Ky.....	Burkesville, Ky.
15	Tow.	2	180	Charles Ward Engineering Works (W. Va.).....	Pittsburgh, Pa.....	Charleston, W. Va.
16	Fsh.	2	24	E. Victor Aronson.....	Sault Ste. Marie, Mich.....	1414 Eleventh Avenue, South Escanaba, Mich.
17	Tow.	2	22	C. E. Kennedy.....	Memphis, Tenn.....	Box 180.
18	Fsh.	1	28	Christian Mikkelsen.....	Newport, R. I.....	3 Gidley Street.
19	Fsh.	5	32	Christ Halle.....	Seattle, Wash.....	6760 Twenty-seventh Avenue NW.
20	Frt.	4	120	John Nickels.....	San Francisco, Calif.....	Stockton, Calif.
21	Frt.	1	32	Richard C. Parker.....	Peoria, Ill.....	510 Blaine Street.
22	Cod.	5	24	Emily A. Sinnott.....	Portland, Me.....	Cape Porpoise, Me.
23	Pas.	1	80	John K. Larson.....	Portland, Oreg.....	701 East Eighth Street.
24	Oys.	2	30	Long Island Oyster Co. (Wash.).....	Seattle, Wash.....	South Bend, Wash.
25	Pas.	1	10	Chas. S. Maloney.....	Key West, Fla.....	916 Georgia Street.
26	Fsh.	2	90	Short Beach Corporation (N. Y.).....	New York, N. Y.....	Islip, N. Y.
27	Fsh.	5	125	Libby, McNeill & Libby (Me.).....	San Francisco, Calif.....	465 California Street.
28	Pas.	1	80	Willard W. Cousins.....	Eureka, Calif.....	107 G Street.
29	Frt.	3	60	Willard Dagggett Co. (Me.).....	Portland, Me.....	26 Central Wharf.
30	Frt.	1	20	Henry Gulchaud.....	Bridgeport, Conn.....	422 West Avenue.
31	Pas.	3	60	Ulster Davis.....	Albany, N. Y.....	6 Aiken Avenue, Rensselaer N. Y.
32	Pas.	1	40	William Colberg.....	San Francisco, Calif.....	Stockton, Calif.
33	Fsh.	2	12	Aleide Dusenbery.....	New Orleans, La.....	Houma, La.
34	Drg.	2	60	W. H. Gahagan Realty Co. (N. Y.).....	New York, N. Y.....	147 Rensen Street (B.).
35	Fsh.	1	15	F. J. James.....	Juneau, Alaska.....	Hoonah, Alaska.
36	Cod.	5	60	Herbert W. Nickerson.....	Boston, Mass.....	Malden, Mass.
37	Tow.	2	60	Florida Lighterage Co. (Fla.).....	Jacksonville, Fla.....	Durkee Building.
38	Oys.	17	10	S. J. Kokey, sr.....	Reedville, Va.....	Irvington, Va.
39	Fsh.	2	37	Fred Lund.....	Philadelphia, Pa.....	Port Norris, N. J.
40	Frt.	2	20	Arthur Johnson.....	Norfolk, Va.....	777 Freeman Street.
41	Frt.	1	27	Wm. Bauer Co. (Ohio).....	Cleveland, Ohio.....	1099 Columbus Road.
42	Oys.	2	14	Herman Mills.....	Crisfield, Md.....	Bishops Head, Md.
43	Tow.	4	96	Merrill & Ring Lumber Co. (Wash.).....	Seattle, Wash.....	White Building.
44	Pas.	1	25	Raymond F. Freeman.....	Grand Haven, Mich.....	Saugtuck, Mich.
45	Tow.	1	32	Merrill & Ring Lumber Co. (Wash.).....	Seattle, Wash.....	White Building.
46	Oys.	5	25	George R. Conahey.....	Philadelphia, Pa.....	Port Norris, N. J.
47	Frt.	23	b 1,000	Wm. Donovan Steamship Co. (Calif.).....	San Francisco, Calif.....	260 California Street.
48	Tow.	1	75	Bay Development Co. (Calif.).....	do.....	153 Berry Street.
49	Frt.	2	15	Chatham Oyster Co. (Ga.).....	Savannah, Ga.....	401 West Bay Street.
50	Pas.	3	180	W. B. Harbeson.....	Pensacola, Fla.....	Palafox and Garden Streets.
51	Fsh.	8	636	Warren Fish Co. (Fla.).....	do.....	Baylen Street Wharf.
52	Frt.	2	20	P. W. Midgett.....	Elizabeth City, N. C.....	214 West Fearing Street.
53	Fsh.	1	35	W. K. Forrest.....	Newport News, Va.....	Messick, Va.
54	Fsh.	4	55	Fred G. Herrmann.....	Bridgeport, Conn.....	Care Hazel French, Stepney Depot.
55	Oys.	2	b 40	Charles K. Wedmore.....	New Haven, Conn.....	44 Sixth Street.
56	Frt.	40	b 4,200	U. S. Shipping Board.....	Philadelphia, Pa.....	Bourse Building.
57	Frt.	2	35	C. A. Looekerman.....	Crisfield, Md.....	Route 1.
58	Fsh.	3	16	F. M. Collier.....	Mobile, Ala.....	Dauphin Island, Ala.
59	Fsh.	2	16	Nakat Packing Corporation (N. Y.).....	Ketchikan, Alaska.....	Port Norris, N. J.
60	Oys.	6	24	John W. Ringgold.....	Philadelphia, Pa.....	Princess Anne, Md.
61	Frt.	4	40	John W. Harner.....	Crisfield, Md.....	First National Bank.
62	Tow.	12	b 760	Great Lakes Dredge & Dock Co. (N. J.).....	Duluth, Minn.....	Noank, Conn.
63	Fsh.	12	60	Henry Langworthy.....	New London, Conn.....	Noank, Conn.
64	Fsh.	2	36	William Kaan.....	New York, N. Y.....	West Sayville, N. Y.
65	Tow.	1	75	B. G. Purdy.....	Boston, Mass.....	545 Innover Street.
66	Oys.	1	37	A. L. Hazelwood.....	Norfolk, Va.....	Eclipse, Va.
67	Fsh.	2	20	C. L. Shephard.....	Apalachicola, Fla.....	

* Formerly ga. s. a Annie E. Horn.
b Red Crown.

* Formerly ol. s. Anna.

Line No.	Official No.	Signal letters	Rig	Name of vessel	Tonnage		Register dimensions			When built	Where built
					Gross	Net	Length	Breadth	Depth		
1	80566		Ga. s.	William C. Loro	35	17	56.0	18.0	5.0	1876	Bridgeton, N. J.
2	223976		Ga. s.	Wm. E. Dever	14	9	37.2	11.0	4.1	1919	Chicago, Ill.
3	81231		Ga. s.	Wm. E. James	42	25	63.3	20.5	5.7	1889	Madison, Md.
4	225969		Ga. s.	Wm. E. Reed	49	34	58.8	17.4	8.2	1926	Millford, Del.
5	226948		Ol. s.	Wm. G. Dryden	46	27	60.3	18.6	5.7	1927	Ruark, Va.
6	150368		Ol. s.	Wm. G. Fox	37	24	61.5	14.2	6.8	1886	Grand Haven, Mich.
7	110029		Ga. s.	William H. Barnes	81	70	79.8	25.2	6.1	1869	Nyack, N. Y.
8	81237		Ga. s.	Wm. H. Bunting	15	15	56.3	15.6	4.4	1889	Oriole, Md.
9	80674		Ga. s.	William H. Davidson	10	7	33.2	12.0	5.0	1878	New London, Conn.
10	26438		Ga. s.	William H. Jewell	40	44	62.2	21.6	5.5	1853	Nyack, N. Y.
11	227564		Ol. s.	William H. Killigrew	74	50	80.4	19.2	9.4	1928	Essex, Mass.
12	81025		Ga. s.	Wm. H. Killman	19	13	59.0	18.0	4.4	1898	Pocomoke City, Md.
13	80860		Ga. s.	Wm. H. McGee	25	23	63.3	18.2	4.5	1881	Somerset County, Md.
14	203962		Ol. s.	William H. Rawley	51	31	65.3	21.0	5.5	1907	Cambridge, Md.
15	90285		Ga. s.	Wm. H. Robbins	20	18	39.0	16.6	4.9	1895	Patchogue, N. Y.
16	81117		Ga. s.	Wm. H. Sharp	7	0	37.3	12.1	3.3	1886	do.
17	81724		Ga. s.	Wm. J. Blankford	26	18	66.0	18.1	4.4	1900	Cambridge, Md.
18	111305		Ol. s.	Wm. J. Conway, jr.	20	13	42.9	14.2	6.5	1900	Long Island City, N. Y.
19	81401		Ga. s.	William J. Griffith	17	11	59.0	16.6	4.4	1892	Oriole, Md.
20	228099	MHCQ	Ol. s.	WILLIAM J. O'BRIEN	215	98	114.9	23.1	11.6	1928	Quincy, Mass.
21	227138		Ol. s.	William L. Putnam	107	73	95.9	23.3	10.3	1927	Essex, Mass.
22	205414		Ga. s.	Wm. L. Warner	7	7	31.4	9.0	3.3	1902	Mantowoc, Wis.
23	81503		Ga. s.	William M. Ritch	59	57	78.4	22.6	6.0	1895	City Island, N. Y.
24	81841		Ga. s.	Wm. M. Upshur	12	9	56.0	15.0	3.0	1902	Oyster, Va.
25	20585		Ga. s.	Wm. P. Boggs	35	33	50.0	20.0	5.0	1864	Staten Island, N. Y.
26	223575		Ga. s.	Wm. R. Coleman	22	17	50.0	12.9	4.0	1918	New York, N. Y.
27	202505		Ga. s.	William R. Hearst	10	8	41.5	13.1	5.5	1896	East Machias, Me.
28	81351		Ga. s.	Wm. T. Banks	15	9	57.0	15.7	4.4	1891	St. Peter's, Md.
29	223398	MFIQ	Ol. s.	William T. Covington, jr.	250	132	129.9	22.4	10.0	1923	Solomons, Md.
30	210075		Ga. s.	William T. Muir	65	43	80.0	19.7	7.9	1912	Astoria, Ore.
31	81393		Ga. s.	William T. Stallings	17	10	59.7	15.8	4.1	1892	Oriole, Md.
32	223987		Ga. s.	Wm. V. McDonald	59	48	81.6	20.8	8.5	1924	Bay Point, Fla.
33	201430		Ga. s.	Wm. W. Clark	11	9	38.0	12.2	5.1	1904	Jonesport, Me.
34	81455		Ga. s.	Wm. W. Crosswell	20	13	61.9	17.1	4.4	1893	Oriole, Md.
35	205132		Ga. s.	Willie	14	14	46.9	10.8	8.9	1908	Beaumont, Tex.
36	208518		Ol. s.	Willie	22	9	55.7	12.8	4.6	1911	Westlake, La.
37	224279		Ga. w.	Willie B.	13	10	50.1	10.0	2.0	1924	Wises Landing, Ky.
38	81838		Ga. s.	Willie F.	6	6	40.3	13.0	2.9	1900	Hopkins, Va.
39	202874		Ga. s.	Willie K.	13	11	42.2	15.3	3.6	1906	Patchogue, N. Y.
40	81731		Ga. s.	Willie M.	14	12	56.0	14.3	3.6	1900	Greenport, N. Y.
41	224307		Ga. s.	Willie M.	10	7	39.0	12.2	3.6	1924	Park City, Ala.
42	211717		Ol. s.	Willie Ewing	24	16	54.5	17.9	4.1	1913	Biloxi, Miss.
43	81798		Ga. s.	Willie N. Johnson, jr.	19	14	54.6	17.0	2.6	1901	do.
44	204363		Ga. s.	Willis W.	10	9	39.0	11.3	4.9	1907	Erie, Pa.
45	209537		Ga. s.	Willmetta	9	5	46.5	10.3	4.2	1910	Poquoson, Va.
46	218088	LRFK	Ol. s.	WILLMOTO	4,998	3,114	390.0	54.2	27.6	1919	Hog Island, Pa.
47	81457		Ga. s.	Will-O'-The-Wisp	8	7	31.9	11.9	4.6	1893	Bridgeport, Conn.
48	221306		Ga. s.	Will-O'-The-Wisp	10	9	30.0	9.5	3.4	1918	Green Bay, Wis.
49	226050		Ga. s.	Wilma J.	18	12	44.3	12.5	5.2	1920	Winthrop, Mass.
50	225449		Ol. s.	WILMA S.	34	23	57.4	15.1	5.5	1926	Erie, Pa.
51	219401	LVFH	Ol. s.	WILCOX	5,861	3,653	401.9	54.2	31.3	1919	Tampa, Fla.
52	211971		Ga. s.	Wilson	28	19	45.5	13.7	6.3	1914	Seattle, Wash.
53	222871		Ga. w.	Wilson	11	10	46.0	12.9	2.4	1922	Shawneetown, Ill.
54	221863		Ga. s.	Wilsonia	57	36	64.2	20.0	6.6	1925	Sheffield, Ala.
55	206352		Ga. s.	Wilson	11	9	38.5	9.8	4.5	1909	Brooklyn, N. Y.
56	80960		Ga. s.	Winant W. Welr	13	11	31.0	15.5	4.6	1883	Glenwood, N. Y.
57	200290		Ga. s.	Winchester	12	5	42.6	15.0	3.1	1903	Bay St. Louis, Miss.
58	225695		Ga. s.	Windsor	59	39	64.6	15.7	9.4	1926	Ketchikan, Alaska
59	214298		Ol. s.	Winford B.	24	16	55.7	18.0	3.8	1916	Biloxi, Miss.
60	80983		Ol. s.	Winfield	14	9	38.6	14.0	3.5	1882	Key West, Fla.
61	206380		Ga. s.	Winfred	14	9	44.9	13.0	5.0	1909	Islip, N. Y.
62	214768		Ga. s.	Winfred	13	10	37.0	12.8	3.0	1917	Anacortes, Wash.
63	211357		Ga. s.	Winfred D.	28	26	60.0	13.5	5.1	1913	Shkan, Alaska
64	220930		Ga. s.	Winfred H.	23	11	48.5	16.2	6.1	1920	Thomaston, Mo.
65	223030		Ol. s.	Winfred M.	28	12	61.0	15.7	6.6	1923	Friendship, Mo.
66	221293		Ga. s.	Winfred Martin	44	19	63.9	17.6	8.2	1924	do.

¹ Formerly st. s. Peter Coates.

² Formerly ga. s. Rebecca D.

³ Formerly ga. s. W. E. Fowler.

⁴ Formerly ga. s. Henry D. Siminon.

Line No.	Service	Crew	Horsepower	Name of owner	Home port	Address of owner
1	Oys.	4	36	Horatio B. Sockwell	Philadelphia, Pa.	Port Norris, N. J.
2	Msc.	2	16	City of Chicago (Ill.)	Chicago, Ill.	City Hall.
3	Oys.	8	12	Emerson Tarburton	Philadelphia, Pa.	Little Creek, Del.
4	Tow.	6	65	Goodwin-Gallagher Sand & Gravel Corporation (N. Y.)	New York, N. Y.	21 East Fortieth Street.
5	Frt.	2	45	Alonzo Howard	Crisfield, Md.	Route 2.
6	Tow.	2	120	Cowles Towing Co. (N. Y.)	Buffalo, N. Y.	360 Ohio Street.
7	Msc.	3	60	James V. Davis	New York, N. Y.	1205 East Ninety-sixth Street (B.).
8	Frt.	2	20	Smithfield, Newport News & Norfolk Steamship Co. (Va.)	Norfolk, Va.	Smithfield, Va.
9	Frt.	1	6	Dale Harriman	Belfast, Me.	Stockton Springs, Me.
10	Frt.	1	24	Edward F. Glover	Rockland, Me.	458 Main Street.
11	Cod.	7	150	John Williams	New Bedford, Mass.	295 Pleasant Street.
12	Fsh.	3	14	H. D. Hall	Reedville, Va.	Ditchley, Va.
13	Frt.	3	20	John A. Lowery	Cambridge, Md.	Tilghman, Md.
14	Frt.	3	60	Wilbert Rawley	Philadelphia, Pa.	Leipsic, Del.
15	Frt.	2	60	William Murray	New York, N. Y.	204 East Third Street (B.).
16	Msc.	1	8	Frederick S. Wicks	do	Bay Shore, N. Y.
17	Frt.	4	29	Marine Transport Corporation (Md.)	Baltimore, Md.	908 South Broadway.
18	Tow.	2	120	Stanwood Towing Co. (N. J.)	New York, N. Y.	17 Battery Place.
19	Frt.	2	10	A. L. Doughty	Cape Charles, Va.	Willis Wharf, Va.
20	Cod.	19	330	R. O'Brien & Co. (Mass.)	Boston, Mass.	43 Fish Pier.
21	Fsh.	12	230	Gorton-Pew Vessels Co. (Mass.)	Gloucester, Mass.	Rowe Square.
22	Fsh.	2	10	Henry Sullivan	Grand Haven, Mich.	Cross Village, Mich.
23	Frt.	2	42	John J. Tief	Bridgeport, Conn.	Box 161, East Port Chester, Conn.
24	Frt.	1	20	E. W. Brown	Norfolk, Va.	407 Granby Street.
25	Frt.	2	10	I. F. Hutchinson	Belfast, Me.	Brooksville, Me.
26	Frt.	1	60	Coleman Disposal Co. (Mass.)	Boston, Mass.	245 State Street.
27	Frt.	2	7	Lora B. Boynton	Rockland, Me.	Vinal Haven, Me.
28	Frt.	2	40	Allen Adams	Cambridge, Md.	1 William Street.
29	Fsh.	34	6400	McNeal Dodson Co. (Va.)	Reedville, Va.	Fairport, Va.
30	Fsh.	5	140	Alaska Pacific Canneries (Del.)	Ketchikan, Alaska	
31	Frt.	2	15	Washington Bean	Baltimore, Md.	1518 Jefferson Street.
32	Fsh.	10	75	E. E. Saunders & Co. (Fla.)	Pensacola, Fla.	Palafox Street Wharf.
33	Fsh.	4	21	Elden R. Morton	Rockland, Me.	New Harbor, Me.
34	Wld.	2	22	United Electric Welding Co. (Md.)	Baltimore, Md.	2801 Boston Street.
35	Frt.	2	32	C. A. McKinley & Sons	Port Arthur, Tex.	Beaumont, Tex.
36	Tow.	3	100	W. D. Haden Co. (Tex.)	Galveston, Tex.	814 American National Insurance Building.
37	Tow.	1	15	H. M. Hensley	Louisville, Ky.	Belle Point, Ky.
38	Oys.	2	14	A. H. G. Mears	Cape Charles, Va.	Wachapreague, Va.
39	Oys.	3	42	Long Island Oyster Farms (N. Y.)	New York, N. Y.	Northport, N. Y.
40	Frt.	1	45	Greenport Oyster Co. (N. Y.)	do	Glenwood Landing, N. Y.
41	Fsh.	2	16	E. W. Jemison	Mobile, Ala.	Foot Eslava Street.
42	Fsh.	5	30	E. L. Dukate	Gulfport, Miss.	East Beach and Keller Avenue, Biloxi, Miss.
43	Fsh.	3	30	Apalachicola Bay Sea Foods Co. (Fla.)	Apalachicola, Fla.	General Delivery.
44	Fsh.	2	22	Francis Donnelly	Cleveland, Ohio	2547 East Seventy-first Street.
45	Frt.	1	10	Nathaniel Dixon	Norfolk, Va.	402 Middle Street, Portsmouth, Va.
46	Frt.	33	2,250	Seekonk Corporation (N. Y.)	Philadelphia, Pa.	Fifth and Chestnut Streets.
47	Fsh.	2	18	Raymond Baldwin	New York, N. Y.	Port Jefferson, N. Y.
48	Fsh.	3	20	David Vischer	Grand Haven, Mich.	326 Eagle Street, South Haven, Mich.
49	Cod.	4	50	James Flora	Boston, Mass.	42 Butler Avenue.
50	Fsh.	4	110	Wm. H. Schneider	Erie, Pa.	234 West Fourth Street.
51	Frt.	35	3,600	United States Shipping Board	Tampa, Fla.	
52	Fsh.	5	40	Bernhard Blindheim	Ketchikan, Alaska	Box 1514.
53	Pas.	1	15	Shawneetown Ferry Co. (Ky.)	Louisville, Ky.	
54	Pas.	1	150	O. R. Stumpf	Nashville, Tenn.	Sheffield, Ala.
55	Msc.	1	28	Leonard F. Hicks	New York, N. Y.	326 West Seventy-seventh Street.
56	Tow.	2	60	B. M. Weiss	Philadelphia, Pa.	1324 Widener Building.
57	Fsh.	5	20	Arney Bladonick	Gulfport, Miss.	Biloxi, Miss.
58	Fsh.	2	100	H. R. Thompson	Ketchikan, Alaska	
59	Fsh.	5	20	Gussie Fountain Packing Co. (La.)	Gulfport, Miss.	Yerger Building, Biloxi, Miss.
60	Tow.	2	75	R. M. Brown	Tampa, Fla.	Oak Avenue at River.
61	Fsh.	2	40	James H. Ellis	New Bedford, Mass.	6 Middle Street, Fairhaven, Mass.
62	Fsh.	1	20	Copper River Packing Co. (Wash.)	Seward, Alaska	Latouche, Alaska.
63	Fsh.	2	55	George Demmert	Wrangell, Alaska	Klawock, Alaska.
64	Fsh.	2	50	Charles Stein	New York, N. Y.	West Sayville, N. Y.
65	Fsh.	2	45	Winifred Martin	do	80 Quincy Street (B.).
66	Fsh.	7	60	do	do	Do.

⁴ Formerly ga. s. Royal.

⁶ Formerly U. S. Navy ga. s. 5043.

⁷ Formerly st. s. Seekonk.

Line No.	Official No.	Signal letters	Rig	Name of vessel	Tonnage		Register dimensions			When built	Where built
					Gross	Net	Length	Breadth	Depth		
1	205257		Ga. s.	Wink	15	10	57.0	12.4	4.8	1908	Alameda, Calif.
2	208151		Ga. w.	Winner	8	8	53.0	10.0	1.9	1909	Terre Haute, Ind.
3	211057		Ga. s.	Winnie	12	9	40.0	11.7	3.5	1913	Metlakatla, Alaska
4	212245		Ga. s.	Winnie	15	14	30.0	10.0	4.4	1914	Manitowoc, Wis.
5	224579		Ga. s.	Winnie B.	19	13	44.5	11.7	6.0	1925	Hadlock, Wash.
6	81173		Ga. s.	Winnie Davis	23	14	58.0	19.6	4.0	1887	Handsboro, Miss.
7	203801		Ol. s.	Winnie Davis	58	28	74.1	23.0	5.1	1906	Madisonville, La.
8	220507		Ga. s.	Winnie Estelle	32	19	61.2	16.0	4.8	1920	Crisfield, Md.
9	81522		Ga. s.	Winnie Kane	11	10	32.5	12.1	6.0	1895	Friendship, Mo.
10	228748		Ga. s.	Winnifred R.	10	8	36.9	9.3	3.7	1929	Seattle, Wash.
11	141800		Ga. s.	Winnifred	25	17	57.1	12.8	6.2	1901	Steinway, N. Y.
12	203837		Ol. s.	Winona	25	17	57.4	12.3	5.3	1907	Seattle, Wash.
13	213626		Ga. s.	Winona	25	13	51.0	17.4	4.8	1915	Hampton, Va.
14	213716		Ga. s.	Winona	44	30	75.6	15.9	4.0	1915	Grand Chenier, La.
15	227457		Ga. s.	Wino	21	14	50.6	13.3	4.8	1928	Wiscasset, Me.
16	223184		Ga. s.	Winsome II.	9	0	30.0	11.1	5.4		Friendship, Me.
17	206425		Ga. s.	Wireless	12	7	43.5	9.7	4.6	1909	San Francisco, Calif.
18	213048		Ga. s.	Wireless	29	19	48.7	13.7	7.2	1915	Seattle, Wash.
19	214123		Ga. s.	Wisconsin	40	38	59.0	15.2	7.2	1916	Green Bay, Wis.
20	220191		Ol. s.	Wisconsin	43	29	54.4	16.2	7.1	1920	Gig Harbor, Wash.
21	226612		Ol. s.	Wisconsin	43	29	57.4	15.4	6.9	1927	Seattle, Wash.
22	207443		Ga. s.	Wisdom	47	32	61.3	14.0	7.6	1910	Tronton, N. J.
23	216176		Ga. s.	Wisdom	21	14	45.3	14.9	4.9	1918	Rockaway Beach, N. Y.
24	209805		Ga. s.	Wisteria	8	8	37.3	7.2	2.4	1912	Louisiana, Mo.
25	228477		Ol. w.	Witoma	47	47	61.8	13.0	3.0	1929	Paducah, Ky.
26	217671		Ga. s.	Wizard	24	12	55.6	18.0	4.4	1919	Eastport, Me.
27	80760		Ga. s.	Wizard	52	46	70.6	18.3	6.0	1880	Greenpoint, N. Y.
28	220857		Ga. s.	Wizard	23	15	57.0	11.9	5.0	1920	Crittenden, Va.
29	223599		Ol. s.	Wizard	60	49	65.6	16.8	8.6	1924	Seattle, Wash.
30	81630		Ga. s.	Wodan	10	10	33.0	12.2	5.2	1898	Gloucester, Mass.
31	81837		Ga. s.	Woggle	12	8	35.3	8.8	4.0	1902	Newark, N. J.
32	210405		Ga. s.	Woico	26	9	51.7	15.2	6.0	1918	Eastport, Me.
33	211046		Ga. s.	Wolf	15	10	37.5	12.3	5.2	1913	New Haven, Conn.
34	219093		Ga. w.	Wolf Chief	20	20	44.7	18.6	2.5	1919	Washburn, N. Dak.
35	213619		Ga. s.	Wolfman	14	6	45.4	12.5	5.3	1915	Terminal, Calif.
36	224559		Ol. s.	Wollochel	148	98	89.5	32.5	9.7	1925	Gig Harbor, Wash.
37	81728		Ga. s.	Wolverine	17	14	50.2	9.3	3.5	1900	Grand Rapids, Mich.
38	81820		Ol. s.	Wolverine	13	7	47.7	14.8	7.0	1902	Lubec, Me.
39	127722		Ol. s.	Wolverine	14	10	49.4	11.6	3.6	1902	Astoria, Oreg.
40	203816		Ga. s.	Wolverine	12	10	49.8	9.5	2.3	1906	Mukilteo, Wash.
41	204868		Ga. s.	Wolverine	9	8	45.0	9.5	3.5	1907	St. Joseph, Mich.
42	204972		Ga. s.	Wolverine	14	10	50.0	10.2	4.8	1908	Marshfield, Oreg.
43	205380		Ga. s.	Wolverine	14	12	48.5	16.5	3.2	1908	Patehogue, N. Y.
44	216720		Ga. s.	Wolverine	13	10	32.1	9.9	4.6	1918	Aberdeen, Wash.
45	218176		Ga. s.	Wolverine	9	8	30.4	9.4	3.3	1918	Leland, Mich.
46	226536		Ol. w.	Wolverine	31	31	64.8	16.0	2.5	1927	Grayville, Ill.
47	228001		Ol. s.	Wolverine	17	14	38.0	11.6	3.8	1928	Harbor Beach, Mich.
48	222423		Ga. s.	Wonder	11	7	51.3	12.0	3.1		Unknown
49	81818		Ga. s.	Wonoma	6	6	25.0	12.0	3.0	1902	Osterville, Mass.
50	218412		Ga. s.	Wood Duck	14	12	27.2	10.0	2.0	1910	Memphis, Tenn.
51	208143		Ga. s.	Wood & Mack	11	10	35.5	13.6	6.1	1910	Friendship, Me.
52	206526		Ga. s.	Woodlawn	14	12	41.3	13.5	3.1	1909	Jacksonville, Fla.
53	210391		Ol. s.	Woodlawn II.	21	19	44.4	14.7	3.7	1912	do
54	211869		Ol. s.	Woodman	28	17	60.1	17.0	5.8	1913	Oakland, Calif.
55	211521		Ga. s.	Woodrow	9	8	32.4	12.3	2.9	1913	Key West, Fla.
56	215275		Ol. s.	Woodrow	23	16	42.9	13.2	5.3	1917	Bellingham, Wash.
57	217317		Ga. s.	Woodrow	18	15	48.0	13.3	4.6	1918	Kalawack, Alaska
58	218037		Ga. s.	Woodrow	28	23	47.7	14.0	6.4	1919	Poulsbo, Wash.
59	141693		Ol. s.	Woodstock	31	22	74.0	15.8	7.0	1901	Memphis, Tenn.
60	226824		Ga. s.	Worrier III	14	9	41.5	10.2	5.4	1927	San Diego, Calif.
61	221037	MDKR	Ol. s.	Worthington	331	225	127.2	34.0	11.7	1921	Milford, Del.
62	219075		Ga. s.	Wotoc	22	15	63.0	11.0	4.8	1875	San Francisco, Calif.
63	223162		Ga. s.	Wren	14	10	41.2	15.3	4.9	1923	New Bedford, Mass.
64	223116		Ol. s.	Wright Bros	124	94	90.7	22.8	7.1	1923	Pauisboro, N. J.
65	213245		Ga. s.	Wub	10	9	28.3	9.5	4.3	1915	Seattle, Wash.
66	81062		Ga. s.	Wyandotte	7	7	33.0	13.0	3.0	1884	Norfolk, Va.
67	207110		Ga. s.	Wyandotte	8	8	23.4	8.4	3.0	1903	Manistee, Mich.
68	213753		Ga. s.	Wyandotte	9	6	30.3	9.3	3.0	1915	do

1 Formerly ga. s. ^a Leonora.
 2 Formerly ol. s. ^b Lapwing.
 3 Formerly sloop Alice.

4 Formerly ga. y. Loantaka.
 5 Formerly ol. s. Clam.
 6 Formerly ga. s. Crowley No. 19.

Line No.	Service	Crew	Horse-power	Name of owner	Home port	Address of owner
1	Drg.	1	110	Standard Dredging Co. (N. J.)	New York, N. Y.	Woolworth Building.
2	Pas.	1	18	Charles E. Oppinger	Evansville, Ind.	Vincennes, Ind.
3	Fsh.	1	20	Charles Brendible	Ketchikan, Alaska	Metlakatla, Alaska.
4	Fsh.	3	18	Joseph Koretz	Milwaukee, Wis.	902 Washington Road, Kenosha, Wis.
5	Fsh.	8	40	Alaskan Glacier Sea Food Co. (Wash.)	Petersburg, Alaska	
6	Fsh.	3	24	B. Taltavull	Gulfport, Miss.	525 East Howard Avenue, Biloxi, Miss.
7	Fer.	3	100	Kenner Ferry Co. (La.)	New Orleans, La.	171 Walnut Street.
8	Frt.	3	35	Warren J. Courtney	Reedville, Va.	Mundy Point, Va.
9	Oys.	1	16	H. J. Lewis Oyster Co. (Conn.)	Bridgeport, Conn.	Stratford, Conn.
10	Fsh.	2	32	J. Hawthorn	Seattle, Wash.	3215 Third Avenue West.
11	Fsh.	2	90	George P. Greenway	Philadelphia, Pa.	1 South Wissahickon Avenue.
12	Tow.	3	100	Foss Co. (Wash.)	Seattle, Wash.	Boleom Dock.
13	Oys.	4	60	F. W. Darling	Newport News, Va.	Hampton, Va.
14	Frt.	3	60	Jos. Nunez Miller	Lake Charles, La.	Grand Chenier, La.
15	Pas.	3	85	R. B. Rowe	Bath, Me.	Boothbay Harbor, Me.
16	Pas.	1	15	Richard J. W. Sheldon	New York, N. Y.	New Brighton, N. Y.
17	Fsh.	1	30	John Wong	San Francisco, Calif.	300 Fairfax Avenue.
18	Fsh.	6	60	John Christensen	Seattle, Wash.	6412 Thirty-fourth Avenue NW.
19	Frt.	3	b 40	Christian Andersen	Milwaukee, Wis.	Washington Island, Wis.
20	Fsh.	3	50	Victor Burlich	Tacoma, Wash.	2121 South Tacoma Avenue.
21	Fsh.	6	65	Utopian Fisheries Co. (Wash.)	Seward, Alaska	
22	Pas.	3	100	Vogler Bros. Boat Co. (Oreg.)	Portland, Oreg.	414 Belmont Street.
23	Msc.	3	120	McAllister Lighterage Line (Del.)	New York, N. Y.	24 State Street.
24	Fer.	1	24	Charles B. Genz	St. Louis, Mo.	Louisiana, Mo.
25	Tow.	3	b 100	Ross-Wogan & Co.	Kansas City, Mo.	Twenty-fifth and Summit Streets.
26	Frt.	2	40	Charles C. Winton	Eastport, Me.	Lubec, Me.
27	Oys.	4	80	Ernest E. Ball	New Haven, Conn.	89 Front Street.
28	Frt.	1	60	J. Q. Adams, Jr.	Norfolk, Va.	Eclipse, Va.
29	Fsh.	10	110	Frederik Ostrem	Ketchikan, Alaska	Box 1635.
30	Cod.	2	12	Lewis Tarr	Gloucester, Mass.	8 Hammond Street.
31	Pas.	4	30	N. Ward Co. (Mass.)	Boston, Mass.	121 Beverly Street.
32	Frt.	2	45	E. W. Brown Co. (Me.)	Portland, Me.	South Portland, Me.
33	Msc.	1	32	Frank Sorrentino	Bridgeport, Conn.	141 Goodwin Street.
34	Fer.	2	25	Ernest A. Bohrer	Pembina, N. Dak.	Manhavan, N. Dak.
35	Fsh.	1	60	J. E. Frymier	Los Angeles, Calif.	Long Beach, Calif.
36	Fer.	3	150	Skonslo Ferry Co. (Wash.)	Tacoma, Wash.	Oig Harbor, Wash.
37	Msc.	1	45	John P. Sweeney	Seattle, Wash.	307 Harvard Avenue N.
38	Frt.	2	30	Booth Fisheries Sardine Co. (Me.)	Jonesport, Me.	Machiasport, Me.
39	Tow.	1	70	Henry Spoon	Seattle, Wash.	Aberdeen, Wash.
40	Tow.	1	60	Robert E. Lee	do.	7359 Twenty-third Avenue NW.
41	Pas.	1	28	Eddie Gleason	Grand Haven, Mich.	Saugatuck, Mich.
42	Msc.	2	30	Phillip J. Keizer	Marshfield, Oreg.	North Bend, Oreg.
43	Frt.	2	50	Chester A. Poling (N. Y.)	New York, N. Y.	312 Senator Street (B.).
44	Fsh.	1	16	Peter Sather	Ketchikan, Alaska	
45	Fsh.	1	14	Oscar Price	Grand Haven, Mich.	Leland, Mich.
46	Tow.	2	100	Ponghase Sand & Gravel Co. (Ill.)	St. Louis, Mo.	Grayville, Ill.
47	Fsh.	2	35	John Cloutier	Port Huron, Mich.	Harbor Beach, Mich.
48	Pas.	2	38	William H. Morris, Estate of	New York, N. Y.	2861 Wilkinson Avenue (B.).
49	Fsh.	1	10	James S. Andrews	Vineyard Haven, Mass.	Nantucket, Mass.
50	Pas.	1	9	M. I. Thayer	Memphis, Tenn.	363 East Street.
51	Fsh.	3	20	John N. Kent	Newport, R. I.	278 Thames Street.
52	Pas.	3	15	Thomas W. Murphy	Charleston, S. C.	Wando, S. C.
53	Tow.	2	45	Onita P. Little	Jacksonville, Fla.	30 East Bay Street.
54	Tow.	1	b 160	Crowley Launch & Tugboat Co. (Calif.)	San Francisco, Calif.	Pier 14.
55	Fsh.	2	30	Albert Atwell	Key West, Fla.	1201 Olivia Street.
56	Msc.	1	27	Vincent Soboleff	Juneau, Alaska	
57	Fsh.	4	40	Billy Johnson	Wrangell, Alaska	Klawock, Alaska.
58	Fsh.	5	35	Peder Lunde	Seattle, Wash.	7056 Jones Avenue NW.
59	Tow.	5	180	Tennessee-Arkansas Gravel Co. (Tenn.)	Memphis, Tenn.	Arkansas City, Ark.
60	Pas.	1	b 220	W. A. Hoss	San Diego, Calif.	2116 C Street.
61	Frt.	6	b 375	Elizabethport Lighterage Co. (N. J.)	New York, N. Y.	115 Broadway.
62	Fsh.	2	60	Stuart Corporation (Wash.)	Ketchikan, Alaska	
63	Pas.	1	32	Charles H. Sproessig	New York, N. Y.	Babylon, N. Y.
64	Frt.	4	100	William H. Wright	Philadelphia, Pa.	Bridgeport, N. J.
65	Pas.	1	24	Ed Frits	Seattle, Wash.	Fifteenth Avenue W. and Garfield Avenue.
66	Frt.	1	11	George O. Coombs	Annapolis, Md.	Accokeek, Md.
67	Fsh.	2	12	Ernest Marth	Milwaukee, Wis.	Sturgeon Bay, Wis.
68	Fsh.	2	16	Peter Petersen	Grand Haven, Mich.	Manistee, Mich.

* Formerly ga. s. ^a Lucius, Jr. _b Virginia.

† Formerly Coast Guard Cutter Hartley.

Line No.	Official No.	Signal letters	Rtg	Name of vessel	Tonnage		Register dimensions			When built	Where built
					Gross	Net	Length	Breadth	Depth		
1	130852		Ga. s.	Wynnoko	14	10	40.1	10.0	4.0	1900	Philadelphia, Pa.
2	226507		Ol. s.	Wyoming	46	36	60.2	16.6	6.3	1927	Houghton, Wash.
3	81659		Ga. s.	Wyona	19	14	53.0	18.7	4.0	1900	Straits, N. C.
4	27026		Ga. s.	X L	14	13	43.5	14.6	3.8	1903	Bay Shore, N. Y.
5	27022		Ga. s.	X Ray	32	22	53.7	16.4	5.6	1898	Bridgeport, Conn.
6	205198		Ga. s.	Xenial	13	11	45.6	9.9	3.9	1908	Seattle, Wash.
7	27025		Ga. s.	Xyra	10	7	33.3	12.8	2.7	1903	Sayville, N. Y.
8	219037		Ga. w.	Y. O.	25	25	57.7	14.8	2.8	1919	Pollock, S. Dak.
9	27657		Ga. s.	Yacht	13	7	40.0	15.6	3.6	1893	Cambridge, Md.
10	222884		Ga. s.	YACHT SUPPLY	13	9	37.0	9.2	4.6	1923	Buffalo, N. Y.
11	221449		Ga. s.	Yakima	8	5	32.2	9.2	4.5	1909	Seattle, Wash.
12	223841		Ga. s.	Yakima	31	27	61.0	17.8	3.8	1924	Arlington, Oreg.
13	223363		Ga. s.	Yakima Portland	13	9	47.6	17.3	2.8	1923	Maryhill, Wash.
14	226034		Ol. s.	Yakobl	22	13	44.0	11.7	7.0	1927	Juneau, Alaska
15	211859		Ol. s.	Yakutat	62	50	70.0	18.0	8.0	1913	Seattle, Wash.
16	222877		Ol. s.	Yakutat	57	45	65.2	19.0	4.5	1923	Port Blakely, Wash.
17	221900		Ga. s.	Yamacraw	19	13	50.0	12.5	5.0	1922	Pocomoke City, Md.
18	135735		Ol. s.	Yankee	36	24	59.5	15.1	6.4	1883	Brooklyn, N. Y.
19	211579		Ga. s.	Yankee	25	17	52.0	14.4	5.0	1913	Onkland, Calif.
20	218184		Ga. s.	Yankee	8	6	30.7	9.4	3.8	1919	Tacoma, Wash.
21	221651		Ga. s.	Yankee	141	71	115.6	25.5	12.0	1921	Essex, Mass.
22	225006		Ga. s.	Yankee	10	6	32.2	11.1	5.4	1915	Thomaston, Me.
23	226216		Ga. s.	Yankee	15	12	34.8	10.0	4.0	1928	West DePore, Wis.
24	206711		Ga. s.	Yankee Boy	10	10	31.4	10.6	3.9	1909	Terminal Island, Calif.
25	211316		Ga. s.	Yankee Boy	24	16	43.2	14.3	5.9	1913	Dockton, Wash.
26	27674		Ol. s.	Yankee Doodle	12	8	37.5	12.4	4.1	1900	Brooklyn, N. Y.
27	200154		Ga. s.	Yankee Doodle	14	11	65.0	10.1	3.0	1903	Seattle, Wash.
28	209960		Ga. s.	Yankee Doodle II	29	20	52.2	16.3	6.4	1912	Brooklyn, N. Y.
29	225374		Ol. s.	Yaquina	37	29	56.5	15.4	7.0	1926	Seattle, Wash.
30	221792		Ga. s.	Ya-Sure	11	8	37.4	10.9	3.7	1925	Hoonah, Alaska
31	221811		Ga. s.	Yellallid	7	6	29.7	8.3	3.8	1921	Kitsap, Wash.
32	217830		Ga. s.	Yellowstone	23	22	47.1	13.6	6.3	1919	Tacoma, Wash.
33	200949		Ol. s.	Yes Bay	58	75	79.2	18.3	8.2	1912	Seattle, Wash.
34	221181		Ol. s.	Yolunda	18	11	49.6	12.3	5.7	1918	Los Angeles, Calif.
35	215904		Ol. s.	Yolo	45	26	60.1	21.5	5.2	1917	Stockton, Calif.
36	219052	LTGH	Ol. s.	YOMACMCH	5,868	3,673	401.9	64.2	31.3	1919	Tampa, Fla.
37	225046		Ol. s.	York	260	177	108.5	33.1	11.2	1925	Baltimore, Md.
38	219343		Ga. s.	Young Alzina	8	5	37.6	10.0	2.3	1909	Houma, La.
39	214698		Ga. s.	Young Champion	18	7	49.4	14.7	4.0	1917	Biloxi, Miss.
40	221086		Ga. s.	Young Dorothy	8	5	36.7	10.7	2.2	1919	Chauvin, La.
41	226226		Ol. s.	Young Edison	23	14	54.1	15.0	4.3	1926	Biloxi, Miss.
42	27685		Ga. s.	Young Elodie	6	5	32.6	11.0	3.4	1900	Terrebonne, La.
43	225060		Ga. s.	Young George	10	7	35.1	11.1	2.6	1925	Chauvin, La.
44	218937		Ga. s.	Young Luke	6	5	33.5	10.4	2.6	1915	Cut Off, La.
45	225091		Ga. s.	Young Melba	8	5	33.4	10.8	2.6	1925	Montegut, La.
46	211121		Ga. s.	Youno	11	11	40.0	8.5	3.5	1913	Clinton, Iowa
47	210726		Ol. s.	Yucatan	84	40	93.4	22.3	11.0	1912	Essex, Mass.
48	211384		Ga. s.	Yukon	25	17	45.7	13.8	5.7	1913	Tacoma, Wash.
49	219065		Ol. s.	Yukon	43	29	61.4	14.6	7.3	1920	Los Angeles, Calif.
50	223661		Ol. s.	Yukon	40	31	52.6	15.2	7.5	1924	Seattle, Wash.
51	216442		Ga. s.	Yuma	9	7	32.5	9.9	4.0	1918	do.
52	223984		Ga. s.	Yuna	7	5	35.1	8.7	2.8	Unknown
53	209848		Ga. s.	Yvonne	14	9	54.0	12.0	6.1	1912	Sault Ste. Marie, Mich.
54	218569		Ga. s.	Yvonne	16	6	42.3	11.9	4.7	1919	San Diego, Calif.
55	220949	MCGP	Ol. s.	Z. R. 3	2,375	1,837	254.8	46.7	23.9	1920	Houghton, Wash.
56	223847		Ol. s.	Zuck	15	10	37.6	12.5	6.0	1924	Port Washington, N. Y.
57	220745		Ga. s.	Zalla	13	10	43.5	9.9	4.6	1920	Port Townsend, Wash.
58	201617		Ol. s.	Zapora	336	228	151.2	24.0	11.4	1905	Tacoma, Wash.
59	136919		Ga. s.	Zarembo	17	14	62.0	11.2	3.4	1901	Ballard, Wash.
60	28100		Ga. s.	Zareta	9	9	51.8	11.6	3.8	1882	Dames Quarter, Md.
61	217867		Ga. s.	Zarkin	13	10	43.2	11.5	4.7	1919	Sandusky, Ohio
62	221858		Ga. s.	Zebra	15	10	54.3	14.5	4.0	1921	Empire, Oreg.
63	215071		Ga. s.	Zeeland	6	6	27.0	12.1	3.7	1900	Boston, Mass.
64	203707		Ga. s.	Zelda	13	8	40.7	10.2	3.5	1906	Washington, N. C.
65	224277		Ga. s.	Zella M. Hurley	34	28	60.5	17.2	5.5	1924	Deltaville, Va.
66	213357		Ga. w.	Zelpha Lee	10	6	50.0	12.0	2.6	1915	Chattanooga, Tenn.
67	28097		Ga. s.	Zema	9	8	51.7	11.8	3.0	1881	Oxford, Md.
68	207859		Ol. s.	Zenna	28	19	66.5	19.2	4.4	1910	Biloxi, Miss.

^a Ga. s. Narcissus.
^b Formerly Wynnoko.
^c British Ga. s. Wynnoko.

^a Formerly Ga. s. Erla.
^b Formerly Ga. s. M. J. R. II.
^c Formerly Ga. s. M. J. R. II.

Line No.	Service	Crew	Horse-power	Name of owner	Home port	Address of owner
1	Frt.	1	15	George R. Arney.....	Cape Vincent, N. Y.	Market Street.
2	Fsh.	7	65	San Juan Fishing & Packing Co. (Wash.).....	Seattle, Wash.	Foot Stacy Street.
3	Fsh.	15	35	O. P. Dey.....	Beaufort, N. C.	605 Front Street.
4	Pas.	1	24	Leander A. Jeffrey.....	New York, N. Y.	Bay Shore, N. Y.
5	Oys.	3	45	F. Mansfield & Sons Co. (Conn.).....	New Haven, Conn.	610 Quinikiac Avenue.
6	Pas.	1	35	W. A. Stocks.....	Seattle, Wash.	8418 Beacon Avenue.
7	Msc.	1	15	Thomas O. Munsell.....	New York, N. Y.	Sayville, N. Y.
8	Fer.	1	40	Ben Larson.....	Pembina, N. Dak.	Pollock, S. Dak.
9	Pas.	1	25	Mrs. Tinnie C. Bruce.....	Alexandria, Va.	Colonial Beach, Va.
10	Mso.	1	15	Robert Sors.....	Buffalo, N. Y.	159 Ohio Street.
11	Fsh.	2	12	Wm. R. Lacey.....	Seattle, Wash.	Concord Building, Portland, Oreg.
12	Fer.	2	32	W. F. Aldrich.....	Portland, Oreg.	Arlington, Oreg.
13	Fer.	1	60	Ernest W. Peck.....	do.	Maryhill, Wash.
14	Mso.	4	b 50	Thomas P. Smith.....	Juneau, Alaska	
15	Fsh.	13	110	Iver Sellereit.....	Seattle, Wash.	1032 East Sixty-second Street.
16	Fsh.	3	110	Libby, McNeill & Libby (Me.).....	do.	88 Hamlin Street.
17	Frt.	2	24	R. G. Weaver.....	Cape Charles, Va.	Saxis, Va.
18	Tow.	2	100	Robert M. Hawthorne.....	New York, N. Y.	74 Bergen Avenue, Jersey City, N. J.
19	Tow.	1	125	American Dredging Co. (Calif.).....	San Francisco, Calif.	255 California Street.
20	Pas.	1	12	J. B. Baker.....	Tacoma, Wash.	4124 North Thirty-eighth Street.
21	Fsh.	18	100	Ocean Trawling Co. (Mass.).....	Boston, Mass.	84 State Street.
22	Pas.	3	15	A. S. Bull.....	Salem, Mass.	Marblehead, Mass.
23	Fsh.	3	b 28	John A. Budzis.....	Marquette, Mich.	Gladstone, Mich.
24	Fsh.	1	15	Carl M. Merry.....	Los Angeles, Calif.	1520 West Fifty-ninth Street.
25	Fsh.	7	20	Antco Galinovich.....	Seattle, Wash.	Bellingham, Wash.
26	Pas.	2	40	Alice M. Allon.....	New York, N. Y.	Sheephead Bay, N. Y.
27	Pas.	2	50	Addie K. Kasch.....	Seattle, Wash.	Anacortes, Wash.
28	Pas.	2	90	Charles L. Vreeland.....	New York, N. Y.	324 Prospect Street, Westfield, N. J.
29	Fsh.	7	70	Ole Bjerkle.....	Seattle, Wash.	4515 Fiftieth Avenue South,
30	Fsh.	3	7	O. K. Rude.....	Juneau, Alaska	Hoonah, Alaska.
31	Fsh.	3	12	C. W. Bridges.....	Seattle, Wash.	Kitsap, Wash.
32	Fsh.	6	40	Aclm Strand.....	Ketchikan, Alaska	
33	Fsh.	6	125	Alaska Pacific Salmon Corporation (Del.).....	do.	
34	Fsh.	4	b 50	Van Camp Sea Food Co. (Calif.).....	Los Angeles, Calif.	East San Pedro, Calif.
35	Frt.	1	90	Wright Corporation (Calif.).....	San Francisco, Calif.	480 California Street.
36	Frt.	46	2, 800	United States Shipping Board.....	Tampa, Fla.	
37	Fer.	5	240	W. T. Asho.....	Newport News, Va.	Gloucester Point, Va.
38	Fsh.	1	16	Milka Pellegrin.....	New Orleans, La.	Chauvin, La.
39	Fsh.	3	45	L. Pausina.....	do.	523 Dumaine Street.
40	Fsh.	2	16	Jos. Exposito.....	do.	Chauvin, La.
41	Oys.	2	46	Duclie Marconi.....	do.	730 North Liberty Street.
42	Fsh.	1	22	Bertout Cheramie.....	do.	Golden Meadow, La.
43	Fsh.	2	18	Rudolf Cheramie.....	do.	Chauvin, La.
44	Oys.	3	6	Alldore Dolgrandisle.....	do.	Golden Meadow, La.
45	Fsh.	2	16	Oscar Price, jr.....	do.	Montegut, La.
46	Pas.	1	18	John H. Lorenzen.....	Des Moines, Iowa	Clinton, Iowa.
47	Fsh.	12	95	Gulf Fisheries Co.....	Galveston, Tex.	Pier 22.
48	Fsh.	8	35	Hoonah Packing Co. (Wash.).....	Juneau, Alaska	Gambier Bay, Alaska.
49	Fsh.	4	b 90	Van Camp Sea Food Co. (Calif.).....	Los Angeles, Calif.	East San Pedro, Calif.
50	Fsh.	5	80	Gustav Paulsen.....	Ketchikan, Alaska	Quaranty Building.
51	Fsh.	2	18	Henry T. Bjorklund.....	Seattle, Wash.	Route 1, East Stanwood, Wash.
52	Tow.	1	40	Bonifas-Gorman Lumber Co. (Mich.).....	Sault Ste. Marie, Mich.	Escanaba, Mich.
53	Pas.	1	35	Pittsburgh Coal Co. (Mich.).....	do.	Port Royal Dock, Algonquin, Mich.
54	Fsh.	2	35	Van Camp Sea Food Co. (Calif.).....	Los Angeles, Calif.	
55	Fsh.	40	1, 000	Columbia River Smoked Fish Co. (N. Y.).....	New York, N. Y.	12 Second Street.
56	Tow.	3	100	Goodwin-Gallagher Sand & Gravel Corporation (N. Y.).....	do.	21 East Fortieth Street.
57	Fsh.	1	90	Wm. E. Harned.....	Seattle, Wash.	1329 California Avenue.
58	Frt.	8	350	Alexander Allen.....	do.	Normandie Apartment.
59	Fsh.	3	30	M. H. Bronsdon, jr.....	do.	133 East Fifty-seventh Street
60	Frt.	2	8	Frank Jackson.....	Baltimore, Md.	North East, Md.
61	Tow.	1	50	John D. Stanton.....	Cleveland, Ohio	8204 Manford Drove.
62	Tow.	1	40	John Swing.....	Marshfield, Oreg.	Empire, Oreg.
63	Pas.	1	5	W. H. Cowperthwaite.....	Philadelphia, Pa.	West Creek, N. J.
64	Frt.	1	32	L. D. Bonner.....	Washington, N. C.	Bonnerton, N. C.
65	Frt.	2	60	N. H. Hurley.....	Cape Charles, Va.	Saxis, Va.
66	Tow.	1	20	H. F. Gilreath.....	Chattanooga, Tenn.	1442 Sycamore Street.
67	Tow.	2	25	William H. Harris, jr.....	Philadelphia, Pa.	Salem, N. J.
68	Fsh.	5	36	Elsie Maxwell Tallavull.....	Gulfport, Miss.	525 East Howard Avenue, Bloxi, Miss.

* Formerly ga. s. Lumml.

* Formerly ga. s. Emma.

Line No.	Official No.	Signal letters	Rig.	Name of vessel	Tonnage		Register dimensions			When built	Where built
					Gross	Net	Length.	Breadth.	Depth.		
1	224393		Ol. s.	Zenith	59	47	65.0	16.5	7.9	1924	Seattle, Wash.
2	213192		Ga. s.	Zenobia	11	6	40.7	10.4	4.7	1915	Los Angeles, Calif.
3	28109		Ga. s.	Zeph S. Conover	18	12	46.9	16.1	4.6	1886	Atlantic City, N. J.
4	202951		Ga. s.	Zephyr	10	7	37.9	9.3	3.2	1906	Astoria, Oreg.
5	217136		Ga. s.	Zilpha	26	13	50.0	16.0	7.5	1918	Friendship, Me.
6	210465		Ga. s.	Zilpha II	10	7	36.4	8.6	4.6	1912	East Quogue, N. Y.
7	219313		Ga. s.	Zina	17	13	39.6	12.3	2.1	1916	Westwego, La.
8	80150		Ga. s.	Zingara	11	7	40.9	13.8	4.5	1887	Brooklyn, N. Y.
9	216672		Ga. s.	Zingo	11	9	35.1	11.2	3.4	1918	Sitka, Alaska
10	20715C		Ga. s.	Zita	10	9	31.6	9.2	3.6	1898	Manitowoc, Wis.
11	206567		Ga. s.	Zita Mae	21	16	62.2	15.6	3.2	1909	New Haven, Conn.
12	28122		Ga. s.	Ziyara	12	8	51.0	9.9	4.0	1890	Rome, N. Y.
13	208818		Ga. s.	Ziyra	8	6	35.0	8.5	3.2	1911	Wit, N. C.
14	213263		Ga. s.	Zlarin	25	21	46.2	13.2	5.4	1915	Seattle, Wash.
15	226122		Ol. s.	Zlohdnera	11	8	36.6	10.1	5.9	1926	Naugatuck, Conn.
16	28153		Ol. s.	Zoe	71	36	72.0	16.8	8.0	1903	Mobile, Ala.
17	28144		Ga. s.	Zonda	8	6	34.2	13.5	5.5	1898	Lubec, Me.
18	213768		Ga. s.	Zone	15	10	45.5	15.0	4.6	1915	San Francisco, Calif.
19	28145		Ol. s.	Zoraya	124	84	113.4	18.0	10.8	1901	Port Jefferson, N. Y.
20	224357		Ga. s.	Zowella V	8	5	34.2	10.4	2.4	1920	Houma, La.
21	227610		Ol. s.	Zozel	24	16	43.8	12.8	6.6	1928	Seattle, Wash.
22	223451		Ol. s.	Zuleita II	28	19	41.8	13.9	6.1	1923	Brunswick, Ga.
23	228490		Ga. s.	Zuydt Baal	10	8	34.3	11.5	4.3	1929	Fortescue, N. J.
24	227002		Ol. s.	Zuzu	14	10	36.0	13.5	5.3		Unknown

¹ Formerly ga. s. Gertrude.

Line No.	Service	Crew	Horse-power	Name of owner	Home port	Address of owner
1	Fsh.	9	60	John K. Iverson.....	Seattle, Wash.....	4231 Latona Avenue.
2	Fsh.	2	40	Albert Toberer.....	Newport, Oreg.....	Slletz, Oreg.
3	Frt.	1	24	Ballard Fish & Oyster Co. (Va.).....	Norfolk, Va.....	Foot Southampton Avenue.
4	Frt.	1	35	Severt Olsen.....	Astoria, Oreg.....	Puget Island, Wash.
5	Cod.	7	32	William C. Tobey.....	Boston, Mass.....	14 New Fish Pier.
6	Msc.	1	40	Annie L. Bishop.....	New York, N. Y.....	West Hampton, N. Y.
7	Frt.	3	24	Shepherd Bros.....	New Orleans, La.....	Killian, La.
8	Msc.	3	37	John Christensen.....	New York, N. Y.....	Jersey City, N. J.
9	Fsh.	1	16	Charley Joseph.....	Sitka, Alaska.....	Sitka, Alaska.
10	Fsh.	3	9	Krist Terges.....	Milwaukee, Wis.....	Marinette, Wis.
11	Pas.	2	20	West Island Corporation (N. Y.).....	New York, N. Y.....	660 Madison Avenue.
12	Frt.	2	50	L. E. Broom.....	Baltimore, Md.....	3801 Fernwood Avenue.
13	Frt.	1	13	F. B. Willis.....	Beaufort, N. C.....	Atlantic, N. C.
14	Fsh.	8	30	Fidalgo Island Packing Co. (Me.).....	Seattle, Wash.....	451 Central Building.
15	Msc.	1	34	Charles Fred Arendholz.....	New Haven, Conn.....	Naugatuck, Conn.
16	Tow.	9	300	W. D. Haden Co. (Tex.).....	Galveston, Tex.....	814 American National Bank Building.
17	Frt.	2	10	G. A. Brown.....	Portland, Me.....	South Portland, Me.
18	Pas.	1	50	Harbor Tug & Barge Co. (Calif.).....	San Francisco, Calif.....	Pier 14.
19	Pas.	5	240	Frank McAvoy.....	New York, N. Y.....	1543 East Ninety-sixth Street (B).
20	Fsh.	2	10	Evest Volsin.....	New Orleans, La.....	Houma, La.
21	Fsh.	4	45	Zella Curtis.....	Seattle, Wash.....	Cambridge Apartments.
22	Pas.	6	24	G. F. Ellis.....	Brunswick, Ga.....	Care Gulf Refining Co., Miami, Fla.
23	Fsh.	1	24	Walter S. Lippincott.....	Philadelphia, Pa.....	Fortescue, N. J.
24	Pas.	2	20	Charles J. Smith.....	New York, N. Y.....	North Fifth Avenue, Bay Shore, N. Y.

SAILING

[For explanations and abbreviations, see p. 6.]

Line No.	Official No.	Signal letters	Rig	Name of vessel	Tonnage		Register dimensions			When built	Where built
					Gross	Net	Length	Breadth	Depth		
							Feet	Feet	Feet		
1	105929		Sch.	A. Booth.....	71	56	82.2	23.4	5.9	1880	Talbot County, Md.
2	107481		Slp.	A. Phillips.....	7	7	37.5	14.4	2.6	1899	Fishing Creek, Md.
3	145273		Sch.	A. B. King.....	594	564	177.0	32.0	12.5	1881	Marine City, Mich.
4	107251		Slp.	A. C. Marshall.....	5	5	39.0	13.7	2.8	1896	James, Md.
5	215737	LJDV	Sc. b.	A. H. Olive.....	1,077	1,051	204.4	39.8	15.7	1917	Westlake, La.
6	106217		Sch.	A. J. Lawson.....	24	17	57.0	17.6	6.2	1883	Pocomoke City, Md.
7	107579	KPWS	Sch.	A. M. Nicholson.....	136	100	105.0	24.6	10.4	1900	Essex, Mass.
8	224253		Sch.	A. Victor Neal.....	81	62	74.8	24.8	7.2	1924	Oxford, Md.
9	106060	JVWF	Sch.	Abbie C. Stubbs.....	345	295	130.0	32.2	12.0	1882	New Haven, Conn.
10	105318	JNPV	Sch.	Abel W. Parker.....	202	148	116.1	32.2	7.9	1873	Boothbay, Me.
11	220835	MBWK	Sc. b.	Aberfoil.....	2,416	2,357	267.3	46.0	23.6	1919	Moss Point, Miss.
12	106117	JWNF	Shp.	Abner Coburn.....	1,972	1,878	225.0	43.2	18.5	1882	Bath, Me.
13	107701		Slp.	Ada Bozman.....	6	6	38.5	13.5	3.0	1901	Oriole, Md.
14	106818		Sch.	Ada Foster.....	7	7	44.0	11.9	3.3	1891	Smyrna, N. C.
15	213701		Slp.	Ada Mae.....	9	9	32.6	12.2	3.0	1915	Rose Bay, N. C.
16	107323		Slp.	Ada May.....	8	8	42.0	14.0	3.2	1897	Pocomoke City, Md.
17	106655		Sch.	Ada J. Campbell.....	139	132	91.3	26.5	8.1	1889	Westerly, R. I.
18	228582		Sch.	Adams.....	370	325	147.6	30.8	13.3	1929	Essex, Mass.
19	107000		Slp.	Addle B.....	26	25	52.6	17.3	3.9	1893	Woolwich, Me.
20	105356		Slp.	Addle R.....	11	10	31.0	13.0	3.3	1873	Sayville, N. Y.
21	107391		Slp.	Addie Branford.....	7	7	42.1	14.2	3.4	1898	Inverness, Md.
22	107810		Sch.	Addie Mills.....	33	25	67.5	18.8	5.0	1903	Cambridge, Md.
23	127259		Sch.	Addie A. Todd.....	6	5	40.5	12.3	2.7	1896	Bishops Head, Md.
24	107498		Slp.	Addranet.....	6	6	40.0	12.8	3.0	1899	Oriole, Md.
25	1966		Slp.	Adelaide.....	10	9	32.0	12.0	3.0	1870	Yorktown, Va.
26	205775		Slp.	Adell Phoebe.....	9	8	43.0	14.2	3.0	1908	Oriole, Md.
27	107701		Slp.	Adith.....	6	6	37.3	13.6	2.7	1901	Crapo, Md.
28	107407		Slp.	Agnes.....	10	10	45.5	14.4	3.6	1898	Pilghman Island, Md.
29	81015		Sch.	Agnes C. Leonard.....	30	22	65.5	18.5	5.3	1883	Solomons Island, Md.
30	107074	KLYD	Sch.	Agnes S. Quillin.....	197	187	126.5	23.9	7.8	1891	Bethel, Del.
31	107796	MCQG	Sc. b.	Agram.....	2,129	2,049	267.3	46.0	23.6	1919	Westpoint, Va.
32	106922		Slp.	Ajax.....	90	86	77.5	25.7	6.5	1892	Kennebunk, Me.
33	202761		Sch.	Alabama.....	27	17	50.2	19.2	4.1	1906	Delisle, Miss.
34	209459	LCGK	Sch.	Alabama.....	120	120	94.4	24.7	12.0	1911	Essex, Mass.
35	107497		Slp.	Albatross.....	10	10	40.0	15.8	2.7	1899	Cambridge, Md.
36	106747	KHFM	Slp.	Albert Baldwin.....	123	117	86.0	27.2	7.3	1890	Essex, Mass.
37	107314		Slp.	Albert Parks.....	6	6	40.0	13.7	3.0	1897	Wingate, Md.
38	219016	LWJB	Sch.	Albert D. Cummins.....	1,163	1,081	189.5	41.1	19.7	1920	Beaumont, Tex.
39	215932	LHWF	Sch.	Albert F. Paul.....	735	661	174.5	37.0	14.4	1917	Milford, Del.
40	106713		Sch.	Albert G. Mulford.....	15	9	44.7	16.0	4.4	1890	Bridgeton, N. J.
41	212549	LDNW	Sch.	Albert H. Willis.....	597	487	157.7	34.1	14.2	1914	Phippsburg, Me.
42	106310		Slp.	Albert W. Cook.....	10	9	43.1	14.6	3.1	1884	Cambridge, Md.
43	107503		Slp.	Aldeen.....	5	5	35.0	12.0	3.4	1899	Crisfield, Md.
44	221535		Sch.	Alert.....	50	29	71.2	21.9	6.1	1925	Dorchester, N. J.
45	107046		Sch.	Alexander Bond.....	32	30	65.5	19.0	5.4	1893	St. Michaels, Md.
46	107237		Sc. b.	ALEXANDER HOLLEY.....	2,721	2,553	301.5	46.0	22.0	1896	Superior, Wis.
47	105942		Sch.	Alexine.....	10	9	51.0	14.6	4.3	1880	Solomons Island, Md.
48	217236		Sch.	Alfred.....	27	19	57.6	19.4	4.1	1918	Pasquotula, Miss.
49	107242		Sc. b.	ALFRED KRUPP.....	2,954	2,836	352.0	44.2	22.3	1896	Chicago, Ill.
50	107815		Slp.	Alger.....	8	6	37.8	12.8	3.0	1902	Davis, N. C.
51	202421		Sch.	Algonquin.....	17	9	50.3	18.8	3.6	1905	Biloxi, Miss.
52	105586	JPSW	Sch.	Alice.....	232	220	115.0	31.3	10.4	1874	Beans Point, Wash.
53	105999		Sch.	Alice.....	307	291	137.3	30.3	9.8	1881	Manitowoc, Wis.
54	106760	KHGW	Sc. b.	Alice.....	630	615	169.4	33.8	15.3	1890	Boston, Mass.
55	220369		Slp.	Alice.....	16	16	46.0	17.0	4.7	1920	Fajardo, P. R.
56	106899	KLBS	Sch.	Alice Cooke.....	782	722	185.6	39.0	15.4	1891	Port Blakely, Wash.
57	105253		Sch.	Alice Hodges.....	69	66	76.0	23.2	6.5	1873	Baltimore, Md.
58	107056		Sch.	Alice Moore.....	28	27	64.5	17.7	5.3	1893	do
59	215977	LJQH	Sch.	Alice L. Pendleton.....	1,394	1,295	228.0	40.0	19.0	1918	Wilmington, N. O.
60	202520		Sch.	Alice S. Wentworth.....	68	65	73.2	23.7	6.1	1905	Wells, Me.
61	105343		Sch.	Alice & Anna.....	49	33	69.5	22.5	5.5	1871	Milford Haven, Va.
62	219602	LVPR	Bkn.	Alleta Havistide.....	2,265	2,132	266.5	46.0	24.1	1919	Samoa, Calif.
63	219660		Sch.	Alma.....	75	66	87.0	25.8	6.6	1873	Dorchester Co., Md.
64	221564	MDCJ	Sc. b.	Allegany.....	2,298	2,177	267.3	46.0	23.6	1921	Gilderleeve, Conn.

1 Formerly sch. Teutonic.

1 Formerly sch. Willie H. White.

VESSELS

[For explanations and abbreviations, see p. 6.]

Line No.	Service	Crew	Name of owner	Home port	Address of owner
1	Frt.	3	T. Preston Webster.....	Baltimore, Md.....	2235 Boston Street.
2	Oys.	3	A. B. Haddaway.....	Cambridge, Md.....	Tilghman, Md.
3	Frt.	6	Wenonah Transportation Co. (Ind.).....	Chicago, Ill.....	Care W. K. Greenbaum, Michigan City, Ind.
4	Frt.	3	Daniel H. Wright.....	Cambridge, Md.....	Maryland Avenue.
5	Frt.	4	Eastern Transportation Co. (Del.).....	Wilmington, Del.....	Ford Building.
6	Oys.	3	James E. Dugherty.....	Crisfield, Md.....	Route 2.
7	Frt.	25	Manuel J. Silva.....	New Bedford, Mass.....	Pleasant Lake, Mass.
8	Frt.	3	A. Victor Neal.....	Cambridge, Md.....	Hurlock, Md.
9	Frt.	6	William C. Reid.....	New York, N. Y.....	Java and Prevost Streets (B),
10	Frt.	4	W. E. Skinker.....	Reedville, Va.....	Moss Neck, Va.
11	Frt.	5	John W. Sullivan Co. (N. Y.).....	New York, N. Y.....	Foot East Ninth Street.
12	Frt.	19	Libby, McNeill & Libby (Mo.).....	San Francisco, Calif.....	88 Hamlin Street, Seattle, Wash.
13	Oys.	3	George W. Windsor.....	Crisfield, Md.....	Rumbey, Md.
14	Frt.	1	John W. Styrn.....	Beaufort, N. C.....	Seulevol, N. C.
15	Fsh.	2	C. L. Swindell.....	Washington, N. C.....	Bellhaven, N. C.
16	Oys.	4	Oliver Hopkins.....	Reedville, Va.....	Colonial Beach, Va.
17	Frt.	3	John S. Taylor.....	do.....	Deltaville, Va.
18	Frt.	5	Arthur D. Story.....	Gloucester, Mass.....	20 Winthrop Street, Essex, Mass.
19	Frt.	2	A. G. Pennington.....	Boothbay, Me.....	Boothbay Harbor Me.
20	Frt.	1	Henry L. Brush.....	New York, N. Y.....	Northport, N. Y.
21	Oys.	2	H. C. Hamilton.....	Reedville, Va.....	Lewisetta, Va.
22	Frt.	3	Norman L. Bryan.....	Baltimore, Md.....	Stevensville, Md.
23	Oys.	4	Perry C. Windsor.....	Cambridge, Md.....	416 Cemetery Avenue.
24	Oys.	3	Warner Travers.....	do.....	Church Street.
25	Oys.	6	Mont Jones.....	do.....	School Street.
26	Oys.	4	Thornton Webster.....	Crisfield, Md.....	Wenona, Md.
27	Oys.	4	James F. Tyler.....	do.....	Hoopersville, Md.
28	Frt.	4	Arlie Baker.....	Cambridge, Md.....	110 Vue de Leau Street.
29	Frt.	3	W. H. Leonard.....	do.....	Choptank Avenue.
30	Frt.	4	B. Wm. Bramble.....	Baltimore, Md.....	2910 East Baltimore Street.
31	Frt.	5	Southern Transportation Co. (N. J.).....	Philadelphia, Pa.....	Commercial Trust Building.
32	Frt.	2	P. H. Doyen Co. (Me.).....	Portland, Me.....	South Portland, Me.
33	Frt.	3	Dunbar Dukate Co. (La.).....	New Orleans, La.....	New Orleans Building.
34	Frt.	4	Felix Verzone.....	Mobile, Ala.....	101 South Ann Street.
35	Frt.	4	Roland J. Soward.....	Cambridge, Md.....	James, Md.
36	Frt.	6	Rockport Granite Co. (Mass.).....	Gloucester, Mass.....	Granite Street, Rockport, Mass.
37	Frt.	4	John M. Clayton.....	Cambridge, Md.....	Locust Street.
38	Frt.	8	Huld Transportation Co. (Del.).....	Wilmington, Del.....	7 West Tenth Street.
39	Frt.	8	C. C. Paul & Co.....	Baltimore, Md.....	Stewart Building.
40	Oys.	5	Adolph Anderson.....	Philadelphia, Pa.....	Blvalve, N. J.
41	Frt.	8	George D. Rogers.....	Boston, Mass.....	110 State Street.
42	Oys.	4	Edgar Robinson.....	Philadelphia, Pa.....	Dennisville, N. J.
43	Oys.	3	J. J. Tull.....	Crisfield, Md.....	Fourth Street.
44	Oys.	8	A. C. Hagomann.....	Philadelphia, Pa.....	Merchantville, N. J.
45	Frt.	2	H. H. Foster.....	Newport News, Va.....	Williams Wharf, Va.
46	Frt.	6	Bunce Transit Co. (Ohio).....	Cleveland, Ohio.....	Rockefeller Building.
47	Oys.	2	James H. Dizo.....	Crisfield, Md.....	Route 2.
48	Fsh.	5	Biloxi Fishermen's Packing Co. (Miss.).....	Gulfport, Miss.....	Biloxi, Miss.
49	Frt.	8	Pittsburgh Steamship Co. (W. Va.).....	Duluth, Minn.....	Wolvin Building.
50	Frt.	1	R. B. Hodges.....	Washington, N. C.....	Swan Quarter, N. C.
51	Frt.	3	Dunbar-Dukate Co. (La.).....	New Orleans, La.....	New Orleans Bank Building.
52	Fsh.	7	Bayard Holding Co. (Calif.).....	Los Angeles, Calif.....	
53	Frt.	6	Adams Eddington Ship Brokerage Corporation (Tex.).....	Port Arthur, Tex.....	Box 252.
54	Frt.	4	Mystic Steamship Co. (Mass.) (trustees).....	Boston, Mass.....	250 Stuart Street.
55	Frt.	4	Luis C. Mattu.....	San Juan, P. R.....	Fajardo, P. R.
56	Frt.	12	Northern Products Corporation (Wash.).....	Cordova, Alaska.....	
57	Frt.	3	Charles E. Simpson.....	Cambridge, Md.....	Trappe, Md.
58	Frt.	6	T. Preston Webster.....	Baltimore, Md.....	2235 Boston Street.
59	Frt.	10	Pendleton Bros. (Mo.).....	New York, N. Y.....	15 Moore Street.
60	Frt.	2	Edward C. Lord.....	Vineyard Haven, Mass.....	
61	Frt.	3	J. Howard Phillips.....	Cambridge, Md.....	Glenbourne Avenue.
62	Frt.	17	Pacific Freighters Co. (Calif.).....	San Francisco, Calif.....	310 California Street.
63	Frt.	2	W. F. Dunn.....	Norfolk, Va.....	West Norfolk, Va.
64	Frt.	6	P. Dougherty Co. (Md.).....	Baltimore, Md.....	Hearst Tower Building.

‡ Formerly sch. ywl. Hauppauge.

† Formerly Thomas J. Steward

Line No.	Official No.	Signal letters	Rig	Name of vessel	Tonnage		Register dimensions			When built	Where built
					Gross	Net	Length	Breadth	Depth		
							Feet	Feet	Feet		
1	106463		Slp.	Ally Ray	6	6	31.0	12.3	3.3	1887	Patchogue, N. Y.
2	107380		Slp.	Alma	0	6	38.3	14.3	2.8	1898	Fishing Creek, Md.
3	1265		Sch.	Almeda	21	12	47.8	17.7	4.8	1853	Islip, N. Y.
4	107136		Sc. b.	Alphouse	25	15	51.0	21.2	3.9	1894	Moreau, Miss.
5	219864		Slp.	Altagraea	11	11	39.8	14.3	4.0	1920	Mayaguez, P. R.
6	204866	KWMO	Sc. b.	ALTAMAHA	2,667	2,542	300.0	41.0	25.8	1905	Quincy, Mass.
7	211560	LDFM	Sc. b.	Altamaha	944	922	181.4	40.0	15.4	1913	Wilmington, Del.
8	106715	KHBN	Sch.	Altana M. Jagger	132	125	102.4	22.0	7.8	1890	(do)
9	107630	KQSJ	Sch.	Alumna	696	644	189.1	40.0	15.6	1901	North Bend, Oreg.
10	107020	KQPB	Sch.	Alvema	772	687	186.4	39.7	14.3	1901	Fairhaven, Calif.
11	10.321		Sch.	Amanda B. Lore	21	13	40.0	17.3	4.6	1876	Port Norris, N. J.
12	106304		Sch.	Amanda F. Lewis	47	33	67.0	22.3	6.5	1884	Madison, Md.
13	23049		Sch.	Amelia D. Riggin	24	13	51.6	17.6	5.3	1867	Greenport, N. Y.
14	221724		Slp.	America	9	7	39.1	14.1	3.3	1921	Crisfield, Md.
15	107581		Sch.	American Girl	17	13	48.0	16.9	3.8	1900	Biloxi, Miss.
16	222133		Sch.	American Girl	5	5	28.4	10.2	3.2	1922	Galveston, Tex.
17	107734		Sch.	Amerigo	29	25	61.0	19.2	4.3	1902	Islip, N. Y.
18	107612		Slp.	Amy Goldstrom	8	8	43.0	14.5	3.2	1901	Deals Island, Md.
19	212660		Slp.	Amy Mister	30	25	57.0	19.7	5.6	1914	Oriole, Md.
20	221676	MDGJ	Sc. b.	Anaconda	2,217	2,100	267.3	46.0	23.6	1921	Kingston, N. Y.
21	210318	LTWP	Sc. b.	Anandale	1,630	1,530	227.0	42.3	22.8	1919	Sharptown, Md.
22	219004	LTDM	Sc. b.	Anastasia	1,313	1,212	228.1	37.0	19.3	1919	Jacksonville, Fla.
23	220817	MBVS	Sc. b.	Andrew McDonald	2,218	2,138	267.3	40.0	23.6	1910	Stonington, Conn.
24	107305		Slp.	Andrews Brothers	9	9	45.0	15.3	3.3	1897	Crapo, Md.
25	106519		Sch.	Angelina	41	28	67.5	20.5	4.8	1887	Bonfouca, La.
26	106214		Sch.	Angie and Cienn	10	9	45.6	14.6	3.4	1883	St. Michaels, Md.
27	819		Slp.	Ann Amelia	15	14	38.6	15.0	4.0	1867	Staten Island, N. Y.
28	418		Slp.	Ann Gertrude	14	13	40.0	15.2	4.3	1851	Patchogue, N. Y.
29	107062		Sch.	Ann C. Stuart	50	47	59.4	22.2	5.7	1893	Ellsworth, Me.
30	228299		Sch.	Ann E. Yates	62	62	74.6	22.7	6.4	1920	Greenwich, N. J.
31	105562		Slp.	Anna	8	8	34.5	16.4	3.8	1876	Tobacco Stick, Md.
32	216636		Sch.	Anna Eve	28	19	54.5	18.8	4.4	1917	Biloxi, Miss.
33	1658		Sch.	Anna Lloyd	60	57	80.0	22.0	5.0	1863	Somerset County, Md.
34	223457	MFHS	Sch.	Anna Sophia	200	140	102.0	30.6	8.5	1923	Dennysville, Me.
35	201396	KTJP	Sch.	Anna M. Hudson	338	299	133.5	31.8	10.0	1904	Bethel, Del.
36	207312	LBKG	Sch.	Anna R. Heidritter	694	610	185.0	37.1	13.5	1910	Sharptown, Md.
37	205629		Slp.	Anna May Rich	15	11	50.8	16.1	4.0	1908	Oriole, Md.
38	216084	LJVM	Sc. b.	Annapolis	1,371	1,257	228.7	40.0	16.0	1918	Wilmington, Del.
39	1916		Sch.	Annie	17	16	41.0	16.0	4.8	1870	Key West, Fla.
40	105508		Sch.	Annie Belle	63	59	77.8	21.0	5.7	1875	Federalsburg, Md.
41	107356		Slp.	Annie Bennett	10	10	46.6	15.8	3.6	1898	Inverness, Md.
42	200477		Slp.	Annie Elwood	7	5	34.0	15.3	2.0	1903	Mount Pleasant, N. C.
43	210630		Slp.	Annie Lee	13	7	43.0	15.4	3.5	1912	Youngs Creek, Va.
44	107609		Sch.	Annie Mullena	17	12	47.0	16.2	3.8	1900	Pass Christian, Miss.
45	107521		Sch.	Annie May	34	24	54.6	19.3	4.9	1890	Colonels Island, Ga.
46	107287		Sch.	Annie Mills	15	15	54.5	15.6	3.8	1897	Taylor's Island, Md.
47	106799		Slp.	Annie V.	6	6	29.5	13.4	4.0	1890	Patchogue, N. Y.
48	106686	KORII	Sch.	Annie B. Mitchell	403	397	145.3	34.1	11.9	1889	Madison, Conn.
49	106831		Sch.	Annie C. Johnson	32	21	59.0	20.6	5.4	1891	Solomons, Md.
50	215084	LJCG	Sch.	Annie C. Ross	791	686	175.5	38.2	14.0	1917	Bath, Me.
51	107160		Sch.	Annie E. Edwards	61	39	72.8	22.6	6.2	1895	Tottenville, N. Y.
52	107315		Slp.	Annie E. Todd	6	6	40.7	13.9	2.9	1897	Bishops Head, Md.
53	105605	JRQW	Sch.	Annie E. Webb	101	96	92.0	25.1	6.1	1876	Northport, N. Y.
54	212573	LDPT	Shp.	ANNIE M. Rem	2,165	2,079	291.3	42.2	24.0	1892	Glasgow, Scotland
55	217610	LPWT	Bkn.	Annie M. Rolph	1,393	1,226	231.4	43.5	18.6	1919	Rolph, Calif.
56	105273	JNBP	Sch.	Annie P. Chase	256	227	121.6	32.4	10.0	1873	Alm, Me.
57	206121		Sch.	Annie R. Shillingsburg	45	30	69.5	20.8	5.7	1909	Greenwich, N. J.
58	106825	KJNB	Sch.	Annie and Ruoben	128	122	87.1	26.4	6.8	1891	Bath, Me.
59	201618		Sch.	Apache	20	13	50.3	10.4	3.7	1904	Handsboro, Miss.
60	212742		Slp.	Apollo	34	23	55.8	19.8	5.5	1914	Solomons, Md.
61	202640		Sch.	Arapahoe	16	7	49.6	18.1	3.2	1905	Biloxi, Miss.
62	105045		Sch.	Arianna Bateman	63	60	77.0	23.4	6.2	1871	Oxford, Md.
63	167795	MCPW	Sc. b.	Armistead	2,100	2,100	267.3	46.0	23.6	1919	Baltimore, Md.
64	201814		Sch.	Arthur James	135	99	103.4	24.8	10.6	1905	Essex, Mass.
65	106123		Slp.	Arthur Stewart	10	9	46.3	14.8	3.3	1882	St. Michaels, Md.
66	215704		Slp.	Arturo	6	6	31.7	12.0	4.0	1917	Fajardo, P. R.
67	107607		Slp.	Asenath R. Eaton	10	10	34.4	11.4	4.5	1900	Deer Isle, Me.
68	220701	MBQV	Sc. b.	Ashland	2,223	2,120	267.3	46.0	23.6	1919	Stonington, Conn.
69	212053		Sch.	Astra	94	75	92.3	22.2	10.1	1914	East Boothbay, Me.
70	202752	KVMP	Sch.	Athleta	132	96	107.4	25.0	11.6	1906	Essex, Mass.
71	213708	LFPR	Sc. b.	Atlantic	1,900	1,680	264.1	44.2	20.5	1915	Bath, Me.
72	107478		Slp.	Atlas	163	129	90.0	29.6	7.1	1899	South Portland, Me.
73	201738		Slp.	Audrey	14	8	45.0	13.9	4.0	1904	Fairport, Va.
74	209039		Sch.	August	14	7	47.0	15.8	3.0	1911	Biloxi, Miss.

† Formerly slp. Starlight.

Line No.	Service	Crew	Name of owner	Home port	Address of owner
1	Frts.	1	Harry Anderson.....	Bridgeport, Conn.....	102 Beardsley Street.
2	Frts.	3	J. T. Miller.....	Alexandria, Va.....	Colonial Beach, Va.
3	Oys.	5	Charles McDaniels.....	Philadelphia, Pa.....	Port Norris, N. J.
4	Frts.	3	Joseph Scoper.....	Gulfport, Miss.....	Fenton, Miss.
5	Frts.	3	Pablo Lavergne.....	San Juan, P. R.....	Vieques Island, P. R.
6	Frts.	6	Gulf Barge & Towing Co. (La.).....	New Orleans, La.....	Cllo and Magnolia Streets.
7	Frts.	3	Dranno Distributing Corporation (N. Y.).....	New York, N. Y.....	143 Liberty Street.
8	Frts.	3	Allen Gurney.....	Providence, R. I.....	26 Custom House Street.
9	Frts.	9	Didrich Ottman.....	San Francisco, Calif.....	42 Clay Street.
10	Frts.	8	Roseland Corporation (Fla.).....	Jacksonville, Fla.....	1742 Laura Street.
11	Oys.	5	Warfield Jones.....	Philadelphia, Pa.....	Port Norris, N. J.
12	Frts.	4	G. T. Rice.....	Reedville, Va.....	Coan, Va.
13	Oys.	6	Henry W. Randolph.....	Philadelphia, Pa.....	Port Norris, N. J.
14	Oys.	3	Carl Hoffman.....	Crisfield, Md.....	Wenona, Md.
15	Frts.	5	Mrs. Sophie Desporte.....	Gulfport, Miss.....	Biloxi, Miss.
16	Frts.	2	Henry Feldhaus.....	Galveston, Tex.....	211 Eleventh Street.
17	Frts.	2	John S. Bishop.....	Wilmington, Del.....	Frederica, Del.
18	Oys.	4	William L. Jones.....	Crisfield, Md.....	Chance, Md.
19	Frts.	6	John R. Benton.....	Baltimore, Md.....	Care T. Preston Webster, 2301 Boston Street.
20	Frts.	5	Eugene W. Fry.....	Philadelphia, Pa.....	Commercial Trust Building.
21	Frts.	9	Ernest G. C. Lundt.....	New York, N. Y.....	Jersey City, N. J.
22	Frts.	5	Southern Transportation Co. (N. J.).....	Philadelphia, Pa.....	Commercial Trust Building.
23	Frts.	5	Coal Transportation Co. (Del.).....	Wilmington, Del.....	Bethel, Del.
24	Frts.	4	Geo. W. Leonard.....	Cambridge, Md.....	111 Choptank Avenue.
25	Frts.	5	Ernest Prieto.....	New Orleans, La.....	Mandeville, La.
26	Frts.	5	Harry F. Brannock.....	Cambridge, Md.....	Gay Street.
27	Frts.	2	George W. Carter.....	Port Amboy, N. J.....	Highland, N. J.
28	Frts.	1	Benj. F. Palmer.....	Bridgeport, Conn.....	Sound Beach, Conn.
29	Frts.	2	Stephen W. Mitchell.....	Jonesport, Me.....	Harrington, Me.
30	Oys.	8	Roy Yates.....	Philadelphia, Pa.....	Bivalvo, N. J.
31	Oys.	4	C. W. Landon.....	Cambridge, Md.....	Oxford, Md.
32	Fsh.	5	Sea Food Co. (Miss.).....	Gulfport, Miss.....	Biloxi, Miss.
33	Frts.	3	Josiah Faulkner.....	Baltimore, Md.....	St. Michaels, Md.
34	Frts.	4	Frank T. Lang.....	New York, N. Y.....	Maspeth, N. Y.
35	Frts.	6	T. C. Hamilton.....	Tampa, Fla.....	1109 Charter Street.
36	Fsh.	8	Edward L. Swan.....	New York, N. Y.....	26 De Roven Court (B).
37	Oys.	5	Roland Styron.....	Washington, N. C.....	110buckon, N. C.
38	Frts.	2	P. Dougherty Co. (Md.).....	Baltimore, Md.....	Hearst Tower Building.
39	Frts.	8	Samuel E. Mounts.....	Key West, Fla.....	713 Elizabeth Street.
40	Frts.	3	J. H. Addison.....	Baltimore, Md.....	802 West Lanvale Street.
41	Frts.	3	Johnie Curtis.....	Crisfield, Md.....	Chance, Md.
42	Frts.	2	E. E. Swindell.....	Washington, N. C.....	Belhaven, N. C.
43	Frts.	4	Ellis E. Windsor.....	Crisfield, Md.....	Rumbley, Md.
44	Frts.	3	Mrs. Annie Mallena.....	Gulfport, Miss.....	Pass Christian, Miss.
45	Frts.	3	Estate of George W. Lowden.....	Beaufort, S. C.....	Bluffton, S. C.
46	Oys.	2	B. E. Harrington.....	Cambridge, Md.....	Taylor's Island, Md.
47	Fsh.	1	Herbert G. Yarrington.....	New York, N. Y.....	East Moriches, N. Y.
48	Frts.	6	Carlos Barry.....	New London, Conn.....	61 State Street.
49	Oys.	6	Harry W. Bowden.....	Philadelphia, Pa.....	Port Norris, N. J.
50	Frts.	7	Francis G. Boggs.....	Boston, Mass.....	110 State Street.
51	Oys.	2	Robert Ferguson.....	Philadelphia, Pa.....	Port Norris, N. J.
52	Frts.	4	Georgia A. Pritchett.....	Crisfield, Md.....	Bishops Head, Md.
53	Frts.	4	Lottie V. Wathen.....	Baltimore, Md.....	Pier 4 East Pratt Street.
54	Frts.	26	Rolph Navigation & Coal Co. (Calif.).....	San Francisco, Calif.....	60 California Street.
55	Frts.	13	do.....	do.....	Do.
56	Frts.	13	Boston Ship Brokerage Co. (Mass.).....	Boston, Mass.....	99 State Street.
57	Frts.	5	Shillingsburg Oyster Co. (Del.).....	Philadelphia, Pa.....	Greenwick, N. J.
58	Oys.	14	John L. Goss Corporation (Me.).....	South West Harbor, Me.....	Stonington, Me.
59	Fsh.	3	Alabama Canning Co. (Ala.).....	Mobile, Ala.....	Bayou la Batre, Ala.
60	Frts.	3	J. C. Webster.....	Annapolis, Md.....	Solomons, Md.
61	Fsh.	2	Alabama Canning Co. (Ala.).....	Mobile, Ala.....	Bayou la Batre, Ala.
62	Frts.	5	J. Parker Gray.....	Annapolis, Md.....	Riverside, Md.
63	Frts.	4	Southern Transportation Co. (N. J.).....	Philadelphia, Pa.....	Commercial Trust Building.
64	Frts.	12	Fortunato Alves.....	New Bedford, Mass.....	129 South Water Street.
65	Oys.	4	Uralah Foster.....	Philadelphia, Pa.....	Helserville, N. J.
66	Frts.	3	Julio Bastian.....	San Juan, P. R.....	La Mercedes Street, Playu do Naguabo, P. R.
67	Frts.	2	Orrin T. Eaton.....	Belfast, Me.....	Deer Isle, Me.
68	Frts.	8	Davison Chemical Co. (Md.).....	Baltimore, Md.....	Garrett Building.
69	Frts.	6	J. Miguel Pagau.....	San Juan, P. R.....	Box 8, Marina Station, Mayu- guez, P. R.
70	Frts.	12	Antone F. Sylvia.....	New Bedford, Mass.....	274 Orchard Street.
71	Frts.	4	Staples Coal Co. (Mass.).....	Fall River, Mass.....	Taunton, Mass.
72	Frts.	3	Phillip H. Doyen, jr.....	Portland, Me.....	90 Highland Avenue, South Portland, Me.
73	Oys.	1	John Wallace.....	Reedville, Va.....	Lewisetta, Va.
74	Frts.	4	Foster-Fountain Co. (La.).....	Gulfport, Miss.....	Biloxi, Miss.

* Formerly sc. b. Northern No. 42.

Line No.	Official No.	Signal letters	Rig	Name of vessel	Tonnage		Register dimensions			When built	Where built
					Gross	Net	Length	Breadth	Depth		
1	105035		Sch.	Augusta.....	51	51	71.4	23.3	5.7	1871	Dorchester County, Md
2	107513		Scot.	Augusta M.....	12	8	46.0	14.0	3.0	1890	Smyrna, N. C.
3	216434	LKVF	Sch.	Augusta G. Hilton.....	1,562	1,412	223.0	41.6	21.0	1918	Thomaston, Me.
4	201951	KT SW	Sch.	Augusta W. Snow..... ⁺	830	671	183.3	36.5	17.1	1905	Brewer, Me.
5	107707	KRIB	Sch.	Aurora.....	1,211	1,070	221.3	42.4	17.7	1901	Everett, Wash.
6	25		Sch.	Australia.....	35	29	67.0	18.9	4.8		Unknown
7	106861		Sch.	Avalon.....	22	17	59.0	18.1	4.8	1891	Pocomoke City, Md.
8	106787	KIRB	Sch.	Azelea..... ^o	363	363	145.0	35.3	11.0	1890	Eureka, Calif.
9	202360		Sch.	Azelea.....	25	16	52.7	20.1	4.4	1905	Biloxi, Miss.
10	217247	LN VF	Sch.	Azum.....	661	613	171.2	31.8	14.7	1918	Linoleumville, N. Y.
11	3808		Slp.	B. Phillips.....	7	7	39.0	14.5	2.8	1890	Fishing Creek, Md.
12	3253		Sch.	B. F. Jayne.....	73	59	71.4	26.0	5.5	1883	Stony Brook, N. Y.
13	3280		Sch.	B. G. Rhode.....	35	22	63.9	21.4	4.3	1883	Rotten Bayon, Miss.
14	77106	KLSF	Sch.	B. P. Gravenor.....	181	138	128.0	23.6	9.0	1893	Sharptown, Md.
15	3563		Sch.	B. P. Miles.....	10	9	52.5	11.1	3.2	1892	Monie, Md.
16	217768	LQMJ	Sch.	B. S. Taylor.....	1,488	1,389	212.2	40.9	21.2	1919	Wilmington, Del.
17	3169		Sch.	B. W. Bramble.....	45	42	69.4	22.5	6.0	1881	Baltimore, Md.
18	203381		Slp.	Baltimore.....	8	8	29.2	10.1	3.4	1906	Catano, P. R.
19	214470	LGJW	Se. b.	Baltimore.....	1,307	1,242	229.7	40.1	16.1	1916	Baltimore, Md.
20	107793	MCQD	Se. b.	Bango.....	2,129	2,019	267.3	46.0	23.6	1919	Quantico, Va.
21	3529	KLBF	Sch.	Bangor.....	511	398	165.0	36.5	11.8	1891	Eureka, Calif.
22	221348	MCTS	Se. b.	Barnstable.....	1,626	1,484	244.8	41.1	20.2	1921	Bath, Me.
23	201365	KTJC	Se. b.	Barry.....	954	865	193.6	35.0	17.6	1904	Noank, Conn.
24	3670	KMNP	Se. b.	Bast.....	693	613	173.2	35.0	14.2	1896	do.
25	200625	KSYM	Se. b.	Beattie.....	1,117	1,009	221.5	35.5	18.5	1904	Bath, Me.
26	212607	LDRG	Se. b.	Beaufort..... ⁺	914	922	181.4	40.0	15.4	1914	Wilmington, Del.
27	3280		Sch.	Bedsworth.....	23	22	57.6	17.4	4.9	1893	Pocomoke City, Md.
28	3445		Sch.	Bello S. Byrd.....	10	9	51.0	13.7	3.5	1889	Monie, Md.
29	212949	LFCH	Se. b.	BELMONT.....	1,491	1,370	236.4	38.1	21.8	1891	Port Glasgow, Scotland.
30	214936	LIIBS	Se. b.	Belmont.....	969	896	198.0	34.6	18.0	1917	Baltimore, Md.
31	203505		Slp.	Ben Hur.....	10	8	48.5	15.9	3.3	1906	Champ, Md.
32	201442		Slp.	Bernice J.....	8	8	40.6	14.5	3.3	1904	Accomac, Va.
33	3428		Sch.	Bertha V.....	58	55	67.8	22.6	5.8	1880	Millbridge, Me.
34	3696		Sch.	Bertha E. Dean.....	7	6	42.2	13.3	3.0	1896	Hooper Island, Md.
35	3731		Slp.	Bertha M. Dean.....	5	5	36.0	13.5	2.6	1897	Fishing Creek, Md.
36	2073		Sch.	Bertie.....	61	46	75.9	23.6	6.6	1875	Dorchester County, Md.
37	3798		Sch.	Bertie.....	12	8	47.2	14.2	3.0	1899	Smyrna, N. C.
38	3478	KIIQT	Se. b.	Bessie.....	640	626	168.9	33.7	15.1	1890	Boston, Mass.
39	3297		Sch.	Bessie and Lella.....	69	52	77.2	23.4	6.3	1884	Sharptown, Md.
40	202521		Slp.	Bessie and Loleta.....	7	6	40.3	14.1	3.6	1905	Crisfield, Md.
41	216315	LKRD	Sch.	Bessie M. Dustin.....	1,204	1,125	219.6	41.6	19.0	1918	Thomaston, Me.
42	3532		Sch.	Bettle.....	8	7	41.6	11.5	3.3	1891	Davis, N. C.
43	3905		Slp.	Bettle A.....	0	7	44.6	15.0	3.1	1901	Marsh Market, Va.
44	201447		Slp.	Bettle Smith.....	6	6	37.0	12.0	3.2	1904	Orlole, Md.
45	3226	JWSV	Sch.	Beulah.....	356	339	146.0	35.5	10.9	1882	San Francisco, Calif.
46	3220	JWLM	Sch.	Beulah Land.....	165	157	122.0	23.7	8.0	1882	Bridgeton, N. J.
47	3285		Sch.	Bicycle.....	16	8	42.5	16.0	4.5	1884	Bridgeton, N. J.
48	222307		Sch.	Billings Bros.....	52	44	58.9	21.7	6.5	1922	Deer Isle, Me.
49	3576		Sch.	Bill Nyo.....	80	76	82.0	24.3	6.0	1893	Madison, Md.
50	31522		Se. b.	Binghampton.....	688	665	161.9	33.4	13.5	1899	Noank, Conn.
51	3475		Sch.	Biddle May.....	28	19	58.0	17.8	4.4	1890	Pocomoke City, Md.
52	3625	MFJS	Se. b.	Biwabik.....	1,401	1,332	210.0	41.0	17.0	1894	Marino City, Mich.
53	205688		Slp.	Black Hawk.....	8	8	40.0	13.9	2.7	1908	Hudson, Md.
54	3940	KRWV	Sch.	Blakely.....	744	632	183.1	39.0	14.2	1902	Port Blakely, Wash.
55	3538		Sch.	Blanche.....	15	10	48.2	14.8	3.8	1892	Stratts, N. C.
56	201502		Sch.	Blondello.....	10	10	41.0	12.7	2.8	1904	Smyrna, N. C.
57	2179		Sch.	Bloomer.....	51	48	64.3	21.8	6.2	1855	Eden, Me.
58	222547	MDTG	Sch.	Blossom..... ^o	128	103	96.5	23.3	8.0	1920	Church Point, N. S.
59	225211	MDTS	Sch.	Bluebird.....	1,618	1,494	230.5	44.5	15.8	1918	Seattle, Wash.
60	3596		Sch.	Blue Wing.....	19	19	62.0	18.0	4.0	1893	Solomons Island, Md.
61	2086	JRQK	Shp.	Bohemla..... ^o	1,633	1,528	221.7	40.2	25.5	1875	Bath, Me.
62	3291		Sch.	Bohemla.....	71	67	81.3	23.8	6.0	1884	St. Michaels, Md.
63	2794		Sch.	Bonfouca.....	21	10	51.2	18.4	4.1	1872	Bonfouca, La.
64	221512	MDRR	Se. b.	Bourne.....	1,620	1,484	244.8	41.1	20.2	1921	Bath, Me.
65	21893	LRFG	Sch.	Bradford E. Jones.....	1,648	1,510	221.9	42.2	22.6	1919	Boothbay Harbor, Me.
66	203569		Slp.	Bray.....	7	6	41.9	14.4	2.9	1906	Deep Creek, Va.
67	205218		Sch.	Brazos y Corazon.....	33	33	58.0	19.2	7.2	1908	Mayaguez, P. R.
68	217307	LPIB	Sch.	Brina P. Pendleton.....	1,522	1,459	220.1	41.5	21.9	1918	Bath, Me.
69	3790	KPGW	Se. b.	Brookton.....	587	499	175.0	34.6	11.7	1899	Noank, Conn.
70	222528	MDSV	Se. b.	Brooklyn.....	1,880	1,791	266.0	40.2	27.3	1883	Greenock, Scotland.
71	9860	JQWL	Sch.	Brownstone.....	176	107	105.6	27.9	8.6	1869	Hartford, Conn.

¹ Formerly British sch. Alma (prize).
² Formerly sch. James H. Hargrave.
³ Formerly Sch. W. H. Woodin.
⁴ Formerly British bk. Belmont.

⁵ Formerly sch. Margaret Throop.
⁶ Formerly sch. British trn. Lucy R.
⁷ Formerly sch. Lucy R.

Line No.	Service	Crew	Name of owner	Home port	Address of owner
1	Fr.	3	T. Preston Webster.....	Baltimore, Md.....	2235 Boston Street.
2	Fr.	1	M. O. Neilson.....	Beaufort, N. C.....	Sealevel, N. C.
3	Fr.	10	New England Maritime Co. (Me.).....	Boston, Mass.....	131 State Street.
4	Fr.	9	Boston Maritime Corp. (Me.).....	do.....	do.
5	Fr.	12	Charles Nelson Co. (Calif.).....	San Francisco, Calif.....	230 California Street.
6	Fr.	3	Chas. C. Dudley, estate of.....	Baltimore, Md.....	125 Light Street.
7	Fr.	3	Jno. W. Henderson.....	Annapolis, Md.....	St. George Island, Md.
8	Fsh.	33	Robinson Fisheries Co. (Wash.).....	Seattle, Wash.....	Oakes Avenue, Anacortes, Wash.
9	Fr.	5	John F. Joullian.....	Gulfport, Miss.....	Lakeshore, Miss.
10	Fr.	6	J. E. McLean.....	New York, N. Y.....	35 South William Street.
11	Fr.	4	Harrison Woodland.....	Crisfield, Md.....	Bishop Head, Md.
12	Fr.	2	Charles D. Luther.....	Fall River, Mass.....	Somerset, Mass.
13	Fr.	6	John Richardson.....	Gulfport, Miss.....	Logtown, Miss.
14	Fr.	5	R. B. White.....	Crisfield, Md.....	Salisbury, Md.
15	Fr.	6	George S. Bennett.....	Cambridge, Md.....	10 Cross Street.
16	Fr.	12	Maine Shipping Co. (Me.).....	Portland, Me.....	415 Congress Street.
17	Fr.	4	William M. Scates.....	Washington, D. C.....	941 Maryland Avenue SW.
18	Fr.	3	Manuel Santiago.....	San Juan, P. R.....	13 Nerelda Street, Cataño, P. R.
19	Fr.	4	P. Dougherty Co. (Md.).....	Baltimore, Md.....	Hearst Tower Building.
20	Fr.	5	Southern Transportation Co. (N. J.).....	Philadelphia, Pa.....	Commercial Trust Building.
21	Fr.	8	American Toll Bridge Co. (Del.).....	San Francisco, Calif.....	525 Market Street.
22	Fr.	4	Staples Coal Co. (Mass.).....	Fall River, Mass.....	Taunton, Mass.
23	Fr.	5	Reading Co. (Pa.).....	Philadelphia, Pa.....	Reading Terminal.
24	Fr.	3	Kennebec Wharf & Coal Co.....	Bath, Me.....	269 Front Street.
25	Fr.	4	Elmer A. Keeler.....	New York, N. Y.....	1 Broadway.
26	Fr.	3	Emory Sexton.....	do.....	35 South William Street.
27	Fr.	2	Benjamin F. Sewell.....	Baltimore, Md.....	Rock Hall, Md.
28	Oys.	3	John F. French.....	Crisfield, Md.....	Fairmount, Md.
29	Fr.	4	Gulf Barge & Towing Co. (La.).....	New Orleans, La.....	Olio and Magnolia Streets.
30	Fr.	6	Reading Co. (Pa.).....	Philadelphia, Pa.....	Reading Terminal.
31	Oys.	5	Carl P. Hoffman.....	Crisfield, Md.....	Deal Island, Md.
32	Oys.	3	William C. Smith.....	do.....	Tylerton, Md.
33	Fr.	3	Machias Lumber Co. (Me.).....	Jonesport, Me.....	Machias, Me.
34	Oys.	4	J. Edward Ashton.....	Crisfield, Md.....	Hoopersville, Md.
35	Oys.	3	Salle M. Johnson.....	do.....	Fishing Creek, Md.
36	Fr.	4	John J. Crouch.....	Baltimore, Md.....	Rock Hall, Md.
37	Fr.	1	Dallas Robinson.....	Beaufort, N. C.....	Atlantic, N. C.
38	Fr.	3	Thomas J. Howard.....	New York, N. Y.....	1 Broadway.
39	Fr.	3	Herbert Hunt.....	New Haven, Conn.....	Greenport, N. Y.
40	Oys.	4	Dora M. Evans.....	Crisfield, Md.....	Rhodes Point, Md.
41	Fr.	10	Durham Navigation Corporation (Del.).....	New York, N. Y.....	17 Battery Place.
42	Fr.	1	Walter M. O'Neal.....	Washington, N. C.....	Scranton, N. C.
43	Oys.	4	Edward Armiger.....	Crisfield, Md.....	Fairmount, Md.
44	Fr.	4	George H. Jenkins.....	Reedville, Va.....	Mount Holly, Va.
45	Oys.	35	Union Fish Co. (Calif.).....	San Francisco, Calif.....	141 Clay Street.
46	Fr.	5	Lottie V. Wathen.....	Baltimore, Md.....	Pier 4, East Pratt Street.
47	Oys.	5	George M. Billzard.....	Philadelphia, Pa.....	Cedarville, N. J.
48	Fr.	2	Arthur H. Billings.....	Bar Harbor, Me.....	Little Deer Isle, Me.
49	Mso.	5	Ira W. Beauchamp.....	Crisfield, Md.....	Fairmount, Md.
50	Fr.	3	Neptune Line (Del.).....	New York, N. Y.....	25 Beaver Street.
51	Fr.	2	Joseph Trader.....	Reedville, Va.....	Meter, Va.
52	Fr.	4	John J. Ellis.....	Boston, Mass.....	Lewis Wharf.
53	Oys.	5	Martha V. Pritchett.....	Crisfield, Md.....	Wingate, Md.
54	Fr.	10	Lemuel A. Scott.....	Mobile, Ala.....	215 Staples Powell Building.
55	Fr.	1	J. R. Swindell.....	Washington, N. C.....	Hobucken, N. C.
56	Fr.	1	J. W. Salter.....	Beaufort, N. C.....	Atlantic, N. C.
57	Fr.	2	Edward C. Harper.....	Rockland, Me.....	61 Cedar Street.
58	Fr.	12	John de Lombis.....	New Bedford, Mass.....	43 Thompson Street.
59	Fr.	4	C. W. Urquhart.....	Savannah, Ga.....	Liberty Bank Building.
60	Fr.	3	T. Preston Webster.....	Baltimore, Md.....	2235 Boston Street.
61	Mso.	18	Patho Studios (Del.).....	Los Angeles, Calif.....	New York, N. Y.
62	Oys.	12	Edgar B. Rigglin.....	Baltimore, Md.....	1402 Poplar Place.
63	Fr.	3	Mrs. Hortensia Cousin.....	New Orleans, La.....	La Combe, La.
64	Fr.	4	Staples Coal Co. (Mass.).....	Fall River, Mass.....	Taunton, Mass.
65	Fr.	12	New England Maritime Co. (Me.).....	Boston, Mass.....	131 State Street.
66	Fr.	1	George H. Pruitt.....	Cape Charles, Va.....	Tangler, Va.
67	Fr.	4	Ramon Gomez.....	San Juan, P. R.....	Fajardo, P. R.
68	Fr.	4	Emory Sexton.....	New York, N. Y.....	35 South William Street.
69	Fr.	3	Staples Coal Co. (Mass.).....	Fall River, Mass.....	Taunton, Mass.
70	Fr.	4	Neptune Line (Del.).....	New York, N. Y.....	25 Beaver Street.
71	Fr.	5	W. B. Vance.....	Cambridge, Md.....	604 East Pratt Street, Balti- more, Md.

1 Formerly sc. b. (a) British Drumeltan.
(b) British bk. Margaret Overman.

• Formerly sch. (a) Fannie G. Warner.
(b) Gill and Baird.
(c) Manchester and Hudson.

Line No.	Official No.	Signal letters	Rlg	Name of vessel	Tonnage		Register dimensions			When built	Where built
					Gross	Net	Length	Breadth	Depth		
1	221506		Sch.	Bruja.....	30	30	59.3	19.9	6.6	1921	Culebra, P. R.
2	3323	KDRQ	Sch.	¹ Brunhilde.....	127	120	102.0	25.3	10.6	1885	Nyack, N. Y.
3	3845		Sc. b.	BRYN MAWR.....	3,854	3,412	400.0	50.2	23.9	1900	Chicago, Ill.
4	216473	LKWM	Bkn.	Buccaneer.....	2,014	1,883	254.2	45.6	22.4	1918	Orange, Tex.
5	3747	KNHQ	Sc. b.	Buck Ridge.....	915	847	105.0	34.8	17.6	1898	Nounk, Conn.
6	216377	LKSP	Sch.	Burkland..... ⁺	708	649	176.4	35.9	16.4	1918	Milton, Fla.
7	3335		Sch.	Butcher Boy.....	10	9	50.0	14.4	2.8	1885	Cambridge, Md.
8	125968		Sch.	C. Virginia.....	5	5	42.4	10.5	2.8	1881	Crisfield, Md.
9	201433		Slp.	C. A. Parks.....	5	5	36.0	12.6	3.0	1904	Fairmount, Md.
10	127097	KMHV	Sch.	C. A. Thayer.....	452	390	150.0	36.0	11.8	1895	Fairhaven, Calif.
11	127291		Slp.	C. E. Spencer.....	6	6	40.0	13.6	2.8	1898	Ortolo, Md.
12	127564		Slp.	C. F. Bosman.....	9	9	43.9	15.4	3.7	1901	Pocomoke City, Md.
13	127455		Slp.	C. F. Richardson.....	9	9	43.0	15.4	3.5	1900	do.
14	5992		Sch.	C. H. Hackley.....	207	107	124.8	27.2	8.4	1868	Milwaukee, Wis.
15	127702		Slp.	C. L. Marie.....	7	7	40.0	15.1	2.9	1902	Wittman, Md.
16	126992	KLSG	Sch.	C. S. Holmes.....	623	556	162.8	37.0	11.5	1893	Port Blakely, Wash.
17	127650		Slp.	C. W. Crockett.....	9	9	45.0	15.8	3.0	1902	Pocomoke City, Md.
18	127650		Slp.	C. W. Roamer.....	7	5	44.0	12.0	3.0	1902	Dreka, Va.
19	125178		Sch.	C. W. Willey.....	46	44	67.5	21.4	6.0	1873	Talbot County, Md.
20	126343		Slp.	C. and H. Elmer.....	11	6	35.2	15.2	4.0	1886	Fairton, N. J.
21	225578		Sch.	³ Cacique.....	26	20	50.0	15.8	8.3	1910	Grenada, British West Indies.
22	203447	KVPD	Sc. b.	Cacoosing.....	721	623	177.0	35.0	14.2	1906	Noank, Conn.
23	219948	LWKD	Sc. b.	Caibarien.....	288	274	120.2	31.0	8.8	1920	Tampa, Fla.
24	127573		Slp.	Calvert.....	7	7	36.0	14.5	2.6	1901	Cambridge, Md.
25	125027		Sc. b.	Camden.....	696	630	190.2	33.5	14.5	1872	Cleveland, Ohio.
26	125689	JTCN	Sch.	Camco.....	243	200	111.5	27.1	10.5	1878	Bath, Me.
27	225263		Slp.	Candallito.....	10	19	47.9	16.4	4.5	1925	Fajardo, P. R.
28	227136		Sch.	Candalaria.....	82	69	74.0	24.0	8.5	1927	Mayaguez, P. R.
29	126199		Sch.	Captain.....	41	39	65.9	18.4	6.5	1884	Baltimore, Md.
30	125936		Sch.	Caradora.....	56	53	74.1	22.6	5.7	1881	St. Michaels, Md.
31	127525	KQSN	Sc. b.	Cardenas.....	1,578	1,428	245.9	43.2	19.0	1901	Bath, Me.
32	220240	LWSN	Sc. b.	Cardenas.....	307	298	135.0	30.9	9.2	1920	Tampa, Fla.
33	200737		Sch.	Carey.....	31	21	57.0	19.0	5.4	1904	Dorchester, N. J.
34	219013		Slp.	⁴ Carib.....	14	14	35.7	13.2	5.5	1916	St. Johns, Virgin Islands.
35	224396		Slp.	Caribe.....	5	5	25.4	11.8	4.2	1924	Culebra Island, P. R.
36	225462		Slp.	Carmon Maria.....	6	6	30.0	12.5	4.6	1920	do.
37	224867		Slp.	Carnaval.....	10	10	32.2	13.9	5.4	1925	Puerto Real, P. R.
38	211902		Slp.	Caroline.....	9	8	37.0	13.7	2.4	1914	Port Royal, S. C.
39	221657	MDFR	Sc. b.	Caroline.....	2,301	2,179	267.3	46.0	23.6	1921	South Portland, Me.
40	126033		Sch.	Carolline Butler.....	49	47	68.0	23.9	6.8	1890	New London, Conn.
41	203545	KVPT	Sc. b.	⁵ CARPENDER.....	1,566	1,520	227.0	38.1	19.6	1906	Camden, N. J.
42	126129		Sch.	Carrie.....	27	25	47.5	16.3	6.1	1887	Tottenville, N. Y.
43	128084		Sch.	Charlie L.....	75	71	83.8	25.4	6.4	1882	Church Creek, Md.
44	127681		Slp.	Carrie Mears.....	14	10	53.5	16.3	3.5	1902	Pocomoke City, Md.
45	127009		Sch.	Carrie Moore.....	28	26	64.5	17.5	5.2	1893	Baltimore, Md.
46	127209		Slp.	Carrie Price.....	7	7	39.5	14.3	3.5	1897	Hollands Island, Md.
47	126960		Sch.	Carroll.....	10	9	46.0	14.5	3.8	1893	Pocomoke City, Md.
48	219485	LVIW	Sc. b.	Carroll..... ⁺	1,281	1,210	228.0	38.0	19.1	1920	Baltimore, Md.
49	127601		Sch.	Carroll C.....	17	11	48.6	16.9	3.4	1901	Biloxi, Miss.
50	127211		Slp.	Carrol Todd.....	6	6	39.7	12.9	3.0	1897	Hollands Island, Md.
51	211880		Slp.	Caslano.....	9	8	36.6	13.7	2.3	1913	Port Royal, S. C.
52	228144		Slp.	Catharine.....	13	11	34.5	16.8	4.0	1927	Bluffton, S. C.
53	127580		Slp.	Catherine.....	12	12	49.5	15.5	4.2	1901	Pocomoke City, Md.
54	209260		Sch.	Catherine.....	51	51	65.2	22.1	6.1	1911	Solomons, Md.
55	217043	LNQM	Sch.	⁶ Catherine G. Scott.....	739	674	174.6	35.6	15.2	1918	Blddeford, Me.
56	126673		Sch.	Cecelia.....	47	44	66.3	21.2	8.0	1890	Cheslertown, Md.
57	5982		Sch.	Cecelia H. Shoppard.....	20	18	52.8	19.2	4.8	1870	Dorchester, N. J.
58	126234		Sch.	Cecile Delpit.....	29	18	56.2	20.7	4.0	1884	Madisonville, La.
59	127484		Slp.	Cecrops.....	7	7	36.5	13.6	2.7	1900	Hoopers Island, Md.
60	125415	JRCM	Bkn.	Centennial.....	1,286	1,138	190.4	38.0	24.0	1875	East Boston, Mass.
61	127050		Sch.	Champlon Splitter.....	21	12	57.2	19.5	4.5	1894	Jordan City, Miss.
62	211660		Sch.	⁷ Charles Brown.....	72	64	78.0	19.5	8.2	1904	Japan.
63	127253	KNLF	Sch.	Charles Nelson.....	688	603	196.5	37.8	12.8	1898	Alameda, Calif.
64	126164	KBSL	Sch.	Charles C. Lister.....	280	266	127.0	33.0	9.3	1883	Milford, Del.
65	217316	LPCQ	Sch.	Charles D. Stanford..... ⁺	714	627	183.4	37.2	13.3	1918	Brewer, Me.
66	126702	KJCQ	Bkn.	Charles F. Crocker.....	860	700	204.0	40.0	15.0	1890	Alameda, Calif.

¹ Formerly (a) sch. Brunhilde, (b) British sc. y. Brunhilde.
² Formerly G.S. City of Beaumont.

³ Formerly (a) British schooner Victor M. E. Leonard, (b) Schooner Victor M. E. Leonard.
⁴ Formerly Danish slp. Carib.

Line No.	Service	Crew	Name of owner	Home port	Address of owner
1	Frts.	3	Antonio Perez Bermudez.....	San Juan, P. R.	Playa de Ponce, P. R.
2	Frts.	15	Joseph R. Andrade.....	New Bedford, Mass.	3203 Elm Street.
3	Frts.	9	Pittsburgh Steamship Co. (W. Va.).....	Duluth, Minn.	Wolvin Building.
4	Pas.	23	Buccaneers Club (N. Y.).....	New York, N. Y.	25 West Forty-third Street.
5	Frts.	4	Thomas J. Howard.....	do.	1 Broadway.
6	Frts.	7	W. A. Avunt.....	Apalachicola, Fla.	Care Crava Brothers Lumber Co., Hosford, Fla.
7	Frts.	5	Murray Kain.....	Cambridge, Md.	
8	Frts.	1	Martha A. M. Johnson.....	do.	312 Maryland Avenue.
9	Oys.	4	E. K. Parks.....	Crisfield, Md.	Farmount, Md.
10	Cod.	43	Pacific Coast Codfish Co. (Wash.).....	Seattle, Wash.	Pier 1.
11	Frts.	2	Harry T. Harrison.....	Cambridge, Md.	Tilghman, Md.
12	Oys.	4	E. N. Tyler.....	Crisfield, Md.	Rhodes Point, Md.
13	Oys.	4	A. F. Dize.....	Cape Charles, Va.	Tangler, Va.
14	Frts.	5	W. M. Fielder.....	Tampa, Fla.	Filder and Mitchell.
15	Oys.	3	Albert W. Evans.....	Crisfield, Md.	Rhodes Point, Md.
16	Frts.	12	C. S. Holmes Shipping Co. (Wash.).....	Seattle, Wash.	319 Kinnear Place.
17	Frts.	5	Emma C. Bradshaw.....	Crisfield, Md.	Broadway.
18	Oys.	4	Win. L. Jones.....	do.	Chance, Md.
19	Frts.	4	W. L. Donohoe.....	Cambridge, Md.	Oxford, Md.
20	Frts.	4	R. H. Wiley.....	New York, N. Y.	51 Bennett Avenue, Arlington, N. J.
21	Pas.	6	H. O. Creque.....	St. Thomas, Virgin Islands.	
22	Frts.	3	Reading Co. (Pa.).....	Philadelphia, Pa.	Reading Terminal.
23	Frts.	4	P. P. Culbreath, jr.....	Tampa, Fla.	Stovall Building.
24	Oys.	4	Benjamin D. Aaron.....	Cambridge, Md.	112 Willis Street.
25	Frts.	3	Durham Navigation Corporation (Del.).....	New York, N. Y.	17 Battery Place.
26	Frts.	5	Charles C. Trenholm.....	Fall River, Mass.	170 Banks Street.
27	Frts.	3	Jorgo Bird Arlas.....	San Juan, P. R.	Fajardo, P. R.
28	Frts.	6	Bartolome Cabanillas.....	do.	Mayaguez, P. R.
29	Frts.	3	Harry O. Campbell.....	Philadelphia, Pa.	Port Norris, N. J.
30	Frts.	3	Hiram G. Dudley.....	Baltimore, Md.	125 Light Street.
31	Frts.	5	Howard V. Redgate.....	Boston, Mass.	28 T. Wharf.
32	Frts.	4	P. P. Culbreath, jr.....	Tampa, Fla.	Stovall Building.
33	Oys.	6	Walter J. Berry.....	Philadelphia, Pa.	Port Norris, N. J.
34	Frts.	5	Joseph Plaskett.....	St. Thomas, Virgin Islands.	Christiansted, Virgin Islands.
35	Frts.	3	Felix Villafane.....	San Juan, P. R.	Box 25, Vieques, P. R.
36	Frts.	3	Octavius Smith.....	St. Thomas, Virgin Islands.	U. S. A.
37	Frts.	3	Jose Rodriguez Perez.....	San Juan, P. R.	Puerto Real, Vieques Island, P. R.
38	Frts.	2	Chatham Oyster Co. (Ga.).....	Beaufort, S. C.	Box 319.
39	Frts.	6	P. Dougherty Co. (Md.).....	Baltimore, Md.	Hearst Tower Building.
40	Frts.	2	O. A. Gilbert.....	Boston, Mass.	99 State Street.
41	Frts.	5	P. F. Martin Bargo Corporation (Del.).....	Philadelphia, Pa.	111 Walnut Street.
42	Frts.	1	Parker J. Hall.....	Belfast, Me.	Sandy Point, Me.
43	Frts.	4	T. Preston Webster.....	Baltimore, Md.	2235 Boston Street.
44	Frts.	2	Kolly Watson.....	Washington, N. C.	Lowland, N. C.
45	Frts.	7	T. Preston Webster.....	Baltimore, Md.	2235 Boston Street.
46	Frts.	3	Charles L. Faulkner, jr.....	Cambridge, Md.	Avulon, Md.
47	Oys.	1	Mance Drummond.....	Reedville, Va.	Colonial Beach, Va.
48	Frts.	4	T. J. Hooper.....	Baltimore, Md.	Catonsville, Md.
49	Frts.	5	John F. Joullian.....	Gulfport, Miss.	Lakeshore, Miss.
50	Frts.	4	Brady R. McKay.....	Annapolis, Md.	Alredele, Md.
51	Frts.	2	Chatham Oyster Co. (Ga.).....	Beaufort, S. C.	Box 319.
52	Frts.	2	I. C. W. Martin.....	do.	Bluffton, S. C.
53	Oys.	4	Andrew S. Tyler.....	Crisfield, Md.	Ewell, Md.
54	Frts.	9	Joseph C. Webster.....	Annapolis, Md.	Solomons, Md.
55	Frts.	9	L. A. Scott.....	Mobile, Ala.	215 Staples Powell Building.
56	Frts.	3	Wade Haynes.....	Newport News, Va.	Hareum, Va.
57	Frts.	1	Edward F. Cox.....	Reedville, Va.	Colonial Beach, Va.
58	Frts.	3	Bernard Delpt.....	New Orleans, La.	Madisonville, La.
59	Oys.	2	J. A. Hudson.....	Reedville, Va.	Mundy Point, Va.
60	Msc.	10	Ralph Biblehouse.....	Los Angeles, Calif.	1026 Marine Avenue, Wilmington, Calif.
61	Frts.	3	Sea Food Co. (Miss.).....	Gulfport, Miss.	Biloxi, Miss.
62	Fsh.	4	Olaf C. Olsen.....	Los Angeles, Calif.	Redondo Beach, Calif.
63	Frts.	11	Charles Nelson Co. (Calif.).....	San Francisco, Calif.	230 California Street.
64	Frts.	5	Wm. C. Reid.....	New York, N. Y.	Java and Prevost Streets (B).
65	Frts.	7	Frank E. Lawry.....	do.	Care Gilmartin & Co., 116 Broad Street.
66	Msc.	11	Tom White.....	Los Angeles, Calif.	Hollywood, Calif.

* Formerly so. b. Number Twenty-Five.

* Formerly sch. Jere G. Shaw.

† Formerly Japanese sch. Tokai Maru.

Line No.	Official No	Signal letters	Rig	Name of vessel	Tonnage		Register dimensions			When built	Where built
					Gross	Net	Length	Breadth	Depth		
							Feet	Feet	Feet		
1	126071	JWRT	Sch.	Chas. G. Joyce	122	116	97.9	26.9	7.6	1882	Baltimore, Md.
2	125551		Sch.	Charles H. Gibson	43	30	67.6	20.8	5.4	1876	Oxford, Md.
3	127597	KRJW	Sch.	Charles H. Klinck	522	444	150.3	35.0	12.6	1901	Noank, Conn.
4	215692	LJBN	Sch.	Charles H. Macdiowell	1,325	1,159	205.8	41.5	19.6	1917	Jacksonville, Fla.
5	125695		Sch.	Charles H. Richardson	53	51	66.8	22.3	5.7	1877	St. Michaels, Md.
6	202252		Sc. b.	CHARLES H. SHAW	698	628	156.0	31.5	16.0	1905	Newburgh, N. Y.
7	222139	MDSH	Sc. b.	Charles J. Hooper	2,217	2,131	267.3	46.0	23.6	1922	Stratord, Conn.
8	126979		Sch.	Charles J. String	60	57	64.0	22.0	4.5	1893	Millford, Del.
9	215686	LHDM	Sch.	Charles M. Struven	632	562	171.2	37.0	13.2	1917	Pocomoke City, Md.
10	125971		Sch.	Charles P. Finney	41	39	65.6	21.9	5.6	1881	Finney's Wharf, Va.
11	126821	KLDC	Sch.	Charles R. Wilson	345	328	150.0	35.0	11.0	1891	Fairhaven, Calif.
12	126384		Sch.	Charles T. Beauchamp	10	6	52.0	14.0	3.0	1886	Somerset County, Md.
13	220605	MBPL	Sc. b.	Charles W. Baird	2,201	2,118	267.3	46.0	23.0	1919	Mariners Harbor, N. Y.
14	5380	JBPN	Shp.	Charles W. Morgan	313	298	105.6	27.7	17.6	1841	New Bedford, Mass.
15	127575		Slp.	Charlotte	7	7	42.0	13.7	2.9	1901	Hudson, Md.
16	5559		Sch.	Charry M.	11	11	37.6	13.6	4.2	1866	Moriches, N. Y.
17	127729		Sch.	Chase	7	7	40.8	11.5	2.5	1903	Morehead City, N. C.
18	126091		Sch.	Chasseur	21	14	56.2	19.6	4.0	1882	Biloxi, Miss.
19	206503	LCHJ	Sc. b.	Chatham	1,812	1,581	263.5	41.3	19.7	1912	Bath, Me.
20	211787	LHIN	Sc. b.	Chesaw	914	922	181.4	40.0	15.4	1913	Wilmington, Del.
21	218878	LSRQ	Sc. b.	Chelsen	1,327	1,169	231.0	38.5	18.7	1919	Bath, Me.
22	126855		Sc. b.	Chenango	671	613	158.2	33.6	15.8	1891	Noank, Conn.
23	219181	LWIT	Sc. b.	Chenango	2,150	2,049	268.0	44.6	23.2	1919	Mariners Harbor, N. Y.
24	126698		Sch.	Cherso	18	17	48.3	17.2	3.7	1890	Wolf River, Miss.
25	203702		Sch.	Chester	25	16	69.0	19.7	4.7	1906	Bay St. Louis, Miss.
26	125599		Sch.	Chesterfield	66	63	79.6	22.4	5.3	1878	Talbot County, Md.
27	127703		Sch.	Chieftain	2,701	2,692	342.0	46.0	21.6	1902	West Bay City, Mich.
28	215978	LQK	Sch.	Chiquimula	700	615	176.3	36.1	14.2	1918	Portland, Oreg.
29	33869		Sch.	City of Grand Haven	200	190	127.0	26.0	9.0	1872	Grand Haven, Mich.
30	126138	KBLN	Sch.	City of Papeete	389	370	145.6	32.1	12.6	1883	Fairhaven, Calif.
31	214608	LFWC	Sch.	City of Portland	1,806	1,660	276.0	48.3	19.1	1916	Sauvies Island, Oreg.
32	125470	JRNP	Bkn.	City of Sydney	2,903	2,660	339.0	40.2	20.5	1875	Chester, Pa.
33	125855		Slp.	Clara	9	9	40.0	13.6	3.2	1880	Dorchester County, Md.
34	120878		Slp.	Clara	8	5	29.6	13.9	4.0	1892	Greenwich, N. J.
35	127591		Slp.	Clara Dunnoek	9	7	44.3	14.5	3.1	1901	Golden Hill, Md.
36	126232		Sch.	Clara Garrett	42	32	68.8	20.7	5.7	1884	Pocomoke City, Md.
37	120370		Sch.	Clara B. Kennard	79	75	77.3	25.2	6.3	1886	North Weymouth, Mass.
38	126550		Sch.	Clarence J. Fillmore	410	389	161.2	31.0	10.3	1889	West Bay City, Mich.
39	126588		Sch.	Clarence and Eva	10	9	45.3	14.4	3.2	1889	Cambridge, Md.
40	205726		Slp.	Clarence Crockett	9	7	44.6	14.7	3.0	1908	Deep Creek, Va.
41	126984	KLSB	Sch.	Clarence A. Holland	200	179	126.5	23.9	8.2	1893	Bethel, Del.
42	209266		Slp.	Claud W. Somers	8	6	42.6	14.0	3.0	1911	Youngs Creek, Va.
43	127692		Sch.	Claudia	113	79	97.0	24.6	10.4	1902	Gloucester, Mass.
44	126314		Sch.	Clemmie Travers	85	81	85.9	23.8	7.0	1885	Matthews County, Va.
45	205045	KWNL	Sc. b.	Cleona	950	869	193.2	35.0	17.6	1908	Noank, Conn.
46	205691		Slp.	Clifford Oscar	15	12	49.8	16.7	4.0	1908	Deals Island, Md.
47	127377		Slp.	Clyde	14	10	37.0	16.1	3.8	1890	Shipyard, Ga.
48	207355	LBKN	Sc. b.	Coaldale	831	733	182.8	35.0	14.7	1910	Noank, Conn.
49	213727	LFQB	Sc. b.	Coastwise	1,432	1,328	226.1	35.3	21.5	1892	Maryport, England
50	201844	KWLT	Sc. b.	Cocalleo	950	869	193.2	35.0	17.6	1907	Noank, Conn.
51	221605	MDCW	Sc. b.	Colmasset	2,226	2,142	267.3	46.3	23.6	1921	Noank, Conn.
52	126856		Sc. b.	Coloecton	671	643	158.2	33.8	15.8	1891	do
53	127760		Sch.	Coler	7	5	42.0	12.0	2.5	1903	Beaufort, N. C.
54	217023	LNFR	Sc. b.	Col. Keith	884	820	179.7	41.5	14.3	1918	Westlake, La.
55	126410		Sch.	Col. R. Johnson Colton	10	9	50.0	12.2	4.1	1886	Solomons Island, Md.
56	150621		Sch.	Colpet	1,046	994	211.0	35.0	16.0	1893	West Bay City, Mich.
57	127375		Slp.	Columbia	7	7	39.5	14.5	3.4	1899	Fairmount, Md.
58	127441		Slp.	Columbia	9	6	45.0	15.0	3.0	1900	Pocomoke City, Md.
59	125285		Sch.	Columbia F. C.	49	46	70.0	22.8	6.3	1874	Mundy Point, Va.
60	223395		Slp.	Comoto	9	9	36.3	12.6	3.8	1923	Rio Grande, P. R.
61	127464	KQHB	Sch.	Commerce	658	621	184.0	38.6	13.6	1900	Alameda, Calif.
62	220572	MBJW	Sch.	Commodore	1,526	1,339	232.9	45.0	18.8	1919	Seattle, Wash.
63	127607		Sch.	Concordia	17	10	46.9	16.2	3.6	1902	Biloxi, Miss.
64	213647		Sch.	Conchalaura	22	14	55.0	19.0	3.6	1915	Pascagoula, Miss.
65	106466	KDQB	Sc. b.	Conemaugh	1,774	1,714	254.0	40.5	24.3	1870	Liverpool, England
66	204692	KWJR	Sc. b.	Conewago	956	869	193.2	35.0	17.6	1907	Noank, Conn.
67	2972	JRCT	Sc. b.	Conneaut	1,690	1,620	280.0	38.1	20.2	1875	Wilmington, Del.
68	216140	LJWS	Bkn.	Conqueror	1,395	1,221	231.4	43.5	18.6	1918	Rolph, Calif.
69	127175		Sch.	CONSTITUTION	3,832	3,623	451.7	44.2	22.3	1897	Superior, Wis.
70	218580	LSCN	Sch.	Copperfield	691	580	172.5	36.0	14.1	1919	Chickasaw, Ala.

1 Formerly sc. b. Ampere.

a British bk. Wythop.
 b Formerly British bk. Garrymount.
 c Italian bk. Rosalia.

Line No.	Serv- ice	Crew	Name of owner	Home port	Address of owner
1	Frt.	12	C. C. Paul & Co.	Baltimore, Md.	Stewart Building.
2	Oys.	6	Augustus J. Meerwald	Philadelphia, Pa.	South Danms, N. J.
3	Frt.	6	Carlos Barry	New London, Conn.	61 State Street.
4	Frt.	11	Planters Transportation Co. (Ind.)	Chicago, Ill.	111 West Jackson Boulevard.
5	Frt.	3	Nathan W. Todd	Baltimore, Md.	20 North Kenwood Avenue.
6	Frt.	3	Larnie B. Shaw	Philadelphia, Pa.	133 South Fourth Street.
7	Frt.	4	Eastern Transportation Co. (Del.)	Wilmington, Del.	Ford Building.
8	Frt.	2	William McDaniel	New York, N. Y.	City Island, N. Y.
9	Frt.	8	Larnie B. Shaw	Philadelphia, Pa.	Bullitt Building.
10	Frt.	5	William L. Muir	Baltimore, Md.	2232 Boston Street.
11	Cod.	33	J. E. Shields	Seattle, Wash.	Pier 1.
12	Frt.	2	A. P. Stokes	Newport News, Va.	Hayes Store, Va.
13	Frt.	7	United States Gypsum Transportation Co. (N. Y.)	New York, N. Y.	17 State Street.
14	Whl.	27	Whaling Enshrined (Mass.)	New Bedford, Mass.	South Dartmouth, Mass.
15	Oys.	4	Somers H. Hand	Philadelphia, Pa.	98 Irving Street, Bridgeton, N. J.
16	Frt.	4	Lovatt Ferguson	Tampa, Fla.	Tarpon Springs, Fla.
17	Frt.	1	B. F. Gaskill	Washington, N. C.	Hobucken, N. C.
18	Frt.	3	John F. Joullan	Gulfport, Miss.	Lakeshore, Miss.
19	Frt.	4	Staples Coal Co. (Mass.)	Fall River, Mass.	Taunton, Mass.
20	Frt.	3	Emory Sexton	New York, N. Y.	35 South William Street.
21	Frt.	4	Southern Transportation Co. (N. J.)	Philadelphia, Pa.	Commercial Trust Building.
22	Frt.	2	Durham Navigation Corporation (Del.)	New York, N. Y.	17 Battery Place.
23	Frt.	12	Southern Transportation Co. (N. J.)	Philadelphia, Pa.	Commercial Trust Building.
24	Frt.	2	Desporte Packing Co. (La.)	Gulfport, Miss.	Biloxi, Miss.
25	Frt.	3	do.	do.	do.
26	Frt.	3	Roy E. Roberts	Baltimore, Md.	Foot Falls Street.
27	Frt.	8	Davidson Steamship Co. (Minn.)	Duluth, Minn.	Bay City, Mich.
28	Frt.	8	Genaro Balsac Volez	San Juan, P. R.	1 Isabel Segunda Street, Mayaguez, P. R.
29	Frt.	3	Orin W. Angwall	Milwaukee, Wis.	Marquette, Wis.
30	Cod.	7	Alaska Codfish Co. (Calif.)	San Francisco, Calif.	15 Stuart Street.
31	Frt.	11	Pendleton Bros. (Me.)	New York, N. Y.	15 Moore Street.
32	Frt.	17	Northern Fisheries (Wash.)	San Francisco, Calif.	141 Clay Street.
33	Oys.	6	Preston C. Rishaw	Cambridge, Md.	Byrn Street.
34	Oys.	3	Jacob Burnight	Philadelphia, Pa.	Dividing Creek, N. J.
35	Oys.	3	Samuel S. Webster	Crisfield, Md.	Deal Island, Md.
36	Frt.	3	B. T. Harrison	Cambridge, Md.	Tilghman, Md.
37	Frt.	2	Ralph R. Garland	Bar Harbor, Me.	
38	Frt.	6	Harry S. Charters	Port Huron, Mich.	Bay City, Mich.
39	Oys.	6	James M. Lewis, jr.	Cambridge, Md.	Wingate, Md.
40	Frt.	5	E. X. Ross	Washington, N. C.	Belhaven, N. C.
41	Frt.	4	R. B. White	Crisfield, Md.	Sallsbury, Md.
42	Oys.	4	Curvin Evans	do.	Ewell, Md.
43	Frt.	7	Antone F. Sylvia	New Bedford, Mass.	274 Orchard Street.
44	Frt.	4	T. Preston Webster	Baltimore, Md.	2235 Boston Street.
45	Frt.	4	Reading Co. (Pa.)	Philadelphia, Pa.	Reading Terminal.
46	Oys.	4	Merrill T. Evans	Crisfield, Md.	130 Maryland Avenue.
47	Frt.	2	Chatham Oyster Co. (Ga.)	Beaufort, S. C.	Box 319.
48	Frt.	3	Lehigh Coal & Navigation Co. (Pa.)	New York, N. Y.	143 Liberty Street.
49	Frt.	5	Sipsey Barge & Towing Co. (La.)	New Orleans, La.	Pere Marquette Building.
50	Frt.	4	Reading Co. (Pa.)	Philadelphia, Pa.	Reading Terminal.
51	Frt.	5	Eugene W. Fry	do.	Commercial Trust Building.
52	Frt.	3	J. S. Packard Dredging Co. (N. J.)	Providence, R. I.	1004 Turks Head Building.
53	Frt.	2	Alfred Potter	Washington, N. C.	Lowland, N. C.
54	Frt.	4	Gulf Export & Transportation Co. (Tex.)	Port Arthur, Tex.	Beaumont, Tex.
55	Frt.	4	Robert M. Pyne	Cambridge, Md.	Oxford, Md.
56	Frt.	8	C. D. Secord	Buffalo, N. Y.	33 Naylor Building.
57	Frt.	4	Harry W. Parks	Crisfield, Md.	Fairmount, Md.
58	Frt.	1	Walter Weber	Cambridge, Md.	Fairbank, Md.
59	Frt.	3	L. W. Courtney	Reedville, Va.	Mundy Point, Va.
60	Frt.	3	Jullo Fuertes Cruz	San Juan, P. R.	16 Calle Nueva, Marina, P. R.
61	Frt.	9	Sanders & Kirchmann	San Francisco, Calif.	American National Bank Building.
62	Frt.	11	Lowers & Cooke (Hawaii)	Honolulu, Hawaii	169 South King Street.
63	Frt.	3	Mrs. Fantio Kennedy	Gulfport, Miss.	Biloxi, Miss.
64	Frt.	3	Bozo Baricev	do.	do.
65	Tnk.	10	Gulf Refining Co. (Tex.)	Port Arthur, Tex.	West Port Arthur, Tex.
66	Frt.	5	Reading Co. (Pa.)	Philadelphia, Pa.	Reading Terminal.
67	Tnk.	10	Westwego Petroleum Barge Line (La.)	New Orleans, La.	Union Indemnity Building.
68	Frt.	13	Hind Rolph Investment Co. (Calif.)	San Francisco, Calif.	230 California Street.
69	Frt.	10	Pringle Barge Line Co. (Ohio)	Cleveland, Ohio	Rockefeller Building.
70	Frt.	7	Copperfield Shipping Co. (Ala.)	Mobile, Ala.	Ashland Place.

* Formerly schooner ^a Paisley.
 † Formerly sch. ^b Richland Daisy.
 • Formerly sch. ^b Blaaland.

• Formerly sc. ^b Atlas.
 • Formerly sc. ^a Brashear.
 • Formerly sc. ^b Lone Star.

Sailing Vessels

Line No.	Official No.	Signal letters	Rig	Name of vessel	Tonnage		Register dimensions			When built	Where built
					Gross	Net	Length	Breadth	Depth		
1	126812		Slp.	Cora A. Baker	8	6	36.0	14.0	3.7	1891	Chincoteague, Va.
2	100584	KLWR	Sch.	Corapeuko	234	222	134.8	23.9	8.8	1894	Bethel, Del.
3	205885		Slp.	Cordie S.	7	6	43.0	14.0	3.0	1908	Cashville, Va.
4	127172		Sc. b.	CORDOVA	3,180	2,861	352.0	44.2	21.8	1897	Chicago, Ill.
5	125268		Sch.	Corsica	68	58	77.6	23.2	5.1	1874	St. Michaels, Md.
6	211433	LDCG	Sch.	Courtney C. Houck	1,627	1,357	218.0	42.7	24.6	1913	Bath, Me.
7	127180		Sch.	Crete	2,083	1,910	288.6	44.6	19.1	1897	West Bay City, Mich.
8	201673	KTPH	Sc. b.	Cumru	1,780	1,672	256.0	43.0	20.0	1905	Noank, Conn.
9	218317	LRPV	Sc. b.	Cutler	1,322	1,170	230.6	37.6	19.6	1919	Machias, Me.
10	208100		Sch.	D. J. Ward	82	66	88.7	23.8	6.4	1910	Salisbury, Md.
11	222550		Sch.	D. L. S.	31	23	63.0	19.2	4.1	1922	Pascagoula, Miss.
12	157523		Slp.	D. W. White	6	6	38.4	12.3	3.2	1898	Deal Island, Md.
13	157254		Slp.	Daisy M. Tall	10	9	42.2	15.3	3.3	1880	Madison, Md.
14	202745		Sch.	Dale	11	11	45.0	13.0	4.5	1905	Atlantic, N. C.
15	53274	LBQC	Sc. b.	DALLAS	1,148	1,148	264.0	36.0	22.0	1892	Superior, Wis.
16	157323		Sch.	Dan	22	21	63.5	17.0	4.7	1891	St. Michaels, Md.
17	157020		Sch.	Daniel Sharp	20	13	46.3	16.5	4.4	1881	Bridgeton, N. J.
18	6565		Sch.	Daniel Tompkins	79	75	80.6	25.5	5.6	1867	Stony Point, N. Y.
19	157631		Slp.	Danville	7	7	38.1	13.7	2.9	1931	Hudson, Md.
20	212110	LDMW	Sc. b.	Darien	944	922	181.4	40.0	15.4	1914	Wilmington, Del.
21	157230		Slp.	Dart	11	6	38.2	14.6	3.9	1888	Goshen, N. J.
22	221995	MDLN	Sch.	DAVID DOLLAR	2,832	2,660	299.5	45.1	24.7	1893	Liverpool, England
23	106359		Sch.	David Robbins, sr	45	27	63.9	20.3	6.5	1885	Baltimore, Md.
24	214209	LGCS	Sc. b.	Delaware	1,371	1,257	228.7	40.0	16.0	1916	Wilmington, Del.
25	216020		Slp.	Della	9	9	34.6	13.2	5.2	1918	Vieques, P. R.
26	157555		Slp.	Della Griffin	5	5	37.5	12.8	3.0	1899	Hollands Island, Md.
27	201368		Slp.	Delma W.	6	6	39.8	13.3	2.8	1904	Oriole, Md.
28	157431	KMJD	Sc. b.	Devon	724	667	174.0	35.3	14.3	1895	Bath, Me.
29	157684		Slp.	Dew Drop	8	7	40.5	12.7	3.3	1902	Chesconnesses, Va.
30	216354	LKRT	Sch.	DeWitt Brown	1,325	1,150	205.8	41.5	10.6	1918	Jacksonville, Fla.
31	157520		Slp.	Dewey	6	6	42.8	13.7	2.8	1893	Deal Island, Md.
32	157574	KPWH	Bk.	Diamond Head	1,012	952	104.2	31.2	20.2	1866	London, England
33	227037		Slp.	Diana	5	5	28.1	10.3	4.2	1928	San Juan, P. R.
34	221273	MCSV	Sc. b.	Dinty Moore	402	367	137.9	31.1	12.1	1921	Pensacola, Fla.
35	157018		Sch.	Dixie	17	16	48.4	15.3	5.5	1880	Beverly, Mass.
36	200914		Slp.	Dolphin	12	8	36.4	15.2	2.9	1904	Montgomery, Ga.
37	206126		Sch.	Dolphin	8	8	32.5	10.7	4.3	1903	Racine, Wis.
38	209232		Slp.	Donna Forester	24	18	55.0	18.3	5.2	1911	Oriole, Md.
39	215761	LJFP	Bk.	Doon	848	782	105.7	32.9	19.1	1877	Glasgow, Scotland
40	157466		Slp.	Dora Hall	7	5	39.0	13.3	3.1	1896	Fairmount, Md.
41	218955	LTBD	Sch.	Doris Hamlin	1,063	960	200.5	38.8	18.5	1919	Harrington, Me.
42	86350	KMTF	Sch.	Dorothy	887	758	183.5	38.2	15.7	1896	Bath, Me.
43	202501		Slp.	Dorothy	10	8	47.8	15.7	3.0	1905	Deal Island, Md.
44	220005	LWMR	Sch.	Dorothy H. Sterling	2,526	2,350	267.0	49.6	25.2	1920	Portland, Oreg.
45	220837	MBWN	Sc. b.	Dover	2,228	2,129	267.3	46.0	23.6	1920	Nowington, N. H.
46	157407	KMGF	Sc. b.	Dover	855	823	192.3	34.7	10.0	1894	Noank, Conn.
47	211942		Slp.	Dreadnought	20	15	40.5	18.8	5.4	1914	Bluffton, S. C.
48	219412	LVDR	Sc. b.	Druid Hill	1,281	1,210	228.0	38.0	19.1	1919	Baltimore, Md.
49	215323	LHMK	Sch.	Dunham Wheeler	1,926	1,765	254.5	44.2	23.0	1917	Bath, Me.
50	213023	LDWQ	Shp.	DUNSYRE	2,140	2,014	277.8	41.8	24.4	1891	Port Glasgow, Scotland
51	210255	LCMH	Sch.	Dustin G. Cressy	862	726	182.3	38.2	15.0	1912	Bath, Me.
52	218904	LSRC	Sc. b.	DYKES	2,072	1,631	306.8	60.2	20.3	1919	Baltimore, Md.
53	135534		Sch.	E. A. Cranmer	17	17	44.6	17.3	6.0	1881	Greenbank, N. J.
54	135516	JVKQ	Sc. b.	E. B. Sutton	1,819	1,686	227.8	41.8	24.2	1881	Bath, Me.
55	207902		Slp.	E. C. Collier	19	14	52.0	17.9	4.3	1910	Deal Island, Md.
56	136711		Slp.	E. M. Hubbard	8	8	41.0	13.5	2.9	1898	Hudson, Md.
57	136010		Sch.	E. S. Wilson	44	42	69.4	20.8	6.0	1883	Madison, Md.
58	136686		Sch.	E. T. Mace	7	7	46.0	11.5	3.0	1889	Dorchester, County, Md.
59	220338		Slp.	Eagle	25	18	31.0	16.0	6.6	1914	St. Thomas, Virgin Islands
60	223626		Slp.	Eagle	8	6	31.8	14.5	3.4	1923	Hilton Head, S. C.
61	221160		Slp.	Eagle	9	9	38.6	14.8	3.4	1924	Crisfield, Md.
62	136680	KNJS	Sc. b.	Eagle Hill	911	843	195.0	34.8	17.6	1898	Noank, Conn.
63	136828		Slp.	Earl	5	5	36.1	13.5	2.3	1899	Cambridge, Md.
64	222347	MDRI	Sc. b.	Easton	2,198	2,134	267.3	46.0	23.6	1922	Mariners Harbor, N. Y.
65	205366	KWQM	Sc. b.	Easton	830	732	180.2	35.0	14.7	1903	Noank, Conn.
66	209231		Slp.	Eben	27	21	54.3	18.7	5.2	1911	Oriole, Md.
67	226444	MCKW	Sc. b.	ECONOMY	1,401	1,347	231.9	35.2	20.5	1903	Sandefjord, Norway
68	137022		Slp.	Eddie Collier	9	6	46.4	15.2	3.6	1902	Deal Island, Md.
69	137034		Slp.	Eddie Lee	8	6	44.0	13.0	3.4	1902	Dreka, Va.
70	136768	KPMD	Sc. b.	Edith	859	766	185.8	35.2	17.1	1890	Bath, Me.

¹ Formerly sch. Ivy Blades.

² Formerly sc. b. Cordova.

³ Formerly sch. Elijah S. Adkins.

⁴ Formerly sch. b. Jeanie.

^a Norwegian bk. Prince Robert.

^b German shp. Thielbek.

^c British shp. Thielbek.

^d shp. Thielbek.

^e Formerly sch. Admiral.

Line No.	Service	Crew	Name of owner	Home port	Address of owner
1	Cod.	1	Thomas A. Roberts.....	Boston, Mass.....	South Boston, Mass.
2	Frt.	4	B. Wm. Bramble.....	Baltimore, Md.....	2916 East Baltimore Street.
3	Frt.	5	J. B. Bradshaw.....	Cambridge, Md.....	Fairbank, Md.
4	Frt.	8	Detroit Sulphite Transportation Co. (Mich.).....	Detroit, Mich.....	Jefferson Avenue.
5	Frt.	4	M. M. Larrimore.....	Baltimore, Md.....	Centerville, Md.
6	Frt.	10	Crowell & Thurlow (Ma.).....	Boston, Mass.....	131 State Street.
7	Frt.	8	Gravel Products Corporation (N. Y.).....	Buffalo, N. Y.....	78 Perry Street.
8	Frt.	5	Reading Co. (Pa.).....	Philadelphia, Pa.....	Reading Terminal.
9	Frt.	5	Southern Transportation Co. (N. J.).....	do.....	Commercial Trust Building.
10	Frt.	3	William P. Ward.....	Crisfield, Md.....	315 East William Street, Salisbury, Md.
11	Fsh.	3	Biloxi Fishermen's Packing Co. (Miss.).....	Gulfport, Miss.....	Biloxi, Miss.
12	Oys.	3	D. W. White.....	Crisfield, Md.....	Wenona, Md.
13	Oys.	2	Addison R. Larrimore, jr.....	Cambridge, Md.....	Avalon, Md.
14	Frt.	2	James W. Hamilton.....	Beaufort, N. C.....	Sea Level, N. C.
15	Tnk.	0	Westwego Petroleum Barge Line (La.).....	New Orleans, La.....	Union Indemnity Building.
16	Frt.	2	George Ayres.....	Baltimore, Md.....	Rock Hall, Md.
17	Oys.	5	Daniel H. Erlekson.....	Philadelphia, Pa.....	Leesburg, N. J.
18	Oys.	6	J. Richard Nelson.....	do.....	Port Norris, N. J.
19	Frt.	4	Lucey E. Cannon.....	Cambridge, Md.....	112 Muer Street.
20	Frt.	3	Emory Sexton.....	New York, N. Y.....	35 South William Street.
21	Oys.	3	William A. Veal.....	Philadelphia, Pa.....	Dividing Creek, N. J.
22	Frt.	20	Robert Dollar Co. (Calif.).....	San Francisco, Calif.....	Robert Dollar Building.
23	Oys.	0	David T. Robbins.....	Philadelphia, Pa.....	Port Norris, N. J.
24	Frt.	3	P. Dougherty Co. (Md.).....	Baltimore, Md.....	Hearst Tower Building.
25	Frt.	3	Juan Serrano.....	San Juan, P. R.....	Vieques Island, P. R.
26	Oys.	4	Walter W. Duncan.....	Crisfield, Md.....	Holland Island, Md.
27	Frt.	4	D. W. White.....	do.....	Deal Island, Md.
28	Frt.	4	Durham Navigation Corporation (Del.).....	New York, N. Y.....	17 Battery Place.
29	Frt.	1	Henry P. Parks.....	Cape Charles, Va.....	Tangier, Va.
30	Frt.	10	Traders Transportation Co. (Ind.).....	Chicago, Ill.....	111 West Jackson Boulevard.
31	Oys.	3	John S. Price.....	Crisfield, Md.....	Chance, Md.
32	Tnk.	5	General Petroleum Corporation (Del.).....	Seattle, Wash.....	1325 Dexter Horton Building.
33	Frt.	2	Julio Morfi.....	San Juan, P. R.....	Playa de Fajardo, P. R.
34	Frt.	3	John A. Merritt & Co.....	Pensacola, Fla.....	804 Palafox Street.
35	Fsh.	2	Edward C. Brigham.....	Gloucester, Mass.....	7 Wiley Street.
36	Frt.	2	Chatham Oyster Co. (Ga.).....	Beaufort, S. O.....	Box 319.
37	Frt.	2	Anthony Curtiss.....	Grand Haven, Mich.....	South Haven, Mich.
38	Frt.	5	Silas Rodney Webster.....	Baltimore, Md.....	2208 Boston Street.
39	Frt.	12	Horacio Turner.....	Mobile, Ala.....	Turner Terminals.
40	Oys.	4	Annie M. Lattimer.....	Crisfield, Md.....	Fairmount, Md.
41	Frt.	8	New England Maritime Co. (Me.).....	Boston, Mass.....	131 State Street.
42	Frt.	9	Charles E. Trynor.....	Eastport, Me.....	30 High Street.
43	Oys.	6	Hosea C. Webster.....	Crisfield, Md.....	Deal Island, Md.
44	Frt.	14	Starling S. S. Corporation (Wash.) ^a	Seattle, Wash.....	American Bank Building.
45	Frt.	8	Davison Chemical Co. (Md.).....	Baltimore, Md.....	Garrett Building.
46	Frt.	3	Thomas J. Howard.....	New York, N. Y.....	1 Broadway.
47	Msc.	2	Estate of George W. Lowden.....	Savannah, Ga.....	208 West Bay Street.
48	Frt.	5	T. J. Hooper.....	Baltimore, Md.....	Catonsville, Md.
49	Frt.	10	Pendleton Bros. (Me.).....	New York, N. Y.....	15 Moore Street.
50	Frt.	20	James Botts.....	do.....	Do.
51	Frt.	8	Durham Navigation Corporation (Del.).....	do.....	17 Battery Place.
52	Frt.	9	Bermudez Co. (N. J.).....	Philadelphia, Pa.....	1000 Arch Street.
53	Oys.	6	Richard Garrison.....	do.....	Port Norris, N. J.
54	Frt.	3	Neptune Line (Del.).....	New York, N. Y.....	25 Beaver Street.
55	Oys.	4	Jefferson L. Dix.....	Crisfield, Md.....	Tylerton, Md.
56	Frt.	2	John P. Kupfak.....	Cambridge, Md.....	Fairbank, Md.
57	Frt.	4	Leslie A. Blackman.....	Philadelphia, Pa.....	Port Norris, N. J.
58	Frt.	2	George F. Ward.....	Annapolis, Md.....	Olivet, Md.
59	Pas.	4	Allan Smith.....	St. Thomas, Virgin Islands.	St. John, Virgin Islands.
60	Frt.	1	Joseph Gooding.....	Beaufort, S. O.....	Hiltonhead, S. C.
61	Oys.	3	C. A. Dana.....	Crisfield, Md.....	South Tenth Street.
62	Frt.	4	Thomas J. Howard.....	New York, N. Y.....	1 Broadway.
63	Oys.	3	Gladys C. Cannon.....	Cambridge, Md.....	Locust Street.
64	Frt.	4	Eastern Transportation Co. (Del.).....	Wilmington, Del.....	Ford Building.
65	Frt.	3	Lehigh Coal & Navigation Co. (Pa.).....	New York, N. Y.....	143 Liberty Street.
66	Oys.	6	H. C. Webster.....	Crisfield, Md.....	Deal Island, Md.
67	Frt.	5	New Orleans Coal & Bisso Towboat Co. (Del.).....	New Orleans, La.....	United Fruit Building.
68	Frt.	4	Edward Lusby.....	Annapolis, Md.....	Olivet, Md.
69	Frt.	1	W. B. Evans.....	Crisfield, Md.....	Ewell, Md.
70	Frt.	3	Mystic Steamship Co. (Mass.) (Trustees).....	Boston, Mass.....	250 Stuart Street.

⁷ Formerly British shp. Gainsborough.⁸ Formerly Norwegian bk. Doon.⁹ Formerly sch. Goodwin Stoddard.¹⁰ Formerly sch. Oregon Pine.¹¹ Formerly Mexican st. s. Oaxaca

* Reported sold to Harry T. Kelsh, 314 Hoge Building, Seattle, Wash., but not yet redocumented.

Sailing Vessels

Line No.	Official No.	Signal letters	Rig	Name of vessel	Tonnage		Register dimensions			When built	Where built
					Gross	Net	Length	Breadth	Depth		
1	203571		Slp	Edith C.	6	6	39.0	13.5	2.8	1906	Deepcreek, Va.
2	136638		Slp.	Edith Creighton	6	6	30.0	13.7	2.8	1897	Fishing Creek, Md.
3	210713		Sch.	Edith Holley	31	19	57.8	19.3	4.4	1918	Biloxi, Miss.
4	136197		Sch.	Edith Marcy	27	26	69.0	19.0	5.7	1895	Solomons Island, Md.
5	136922		Sch.	Edith F. Todd	20	19	63.4	18.2	4.0	1901	Oriole, Md.
6	136081		Slp.	Edith L. Leonard	10	9	42.5	14.8	3.3	1889	Cambridge, Md.
7	200453		Sch.	Edna D.	20	12	57.0	17.4	3.5	1903	Biloxi, Miss.
8	136085		Sch.	Edna and Nello	13	12	51.0	14.8	3.7	1889	Pocomoke City, Md.
9	227345		Sch.	Edna Berry	62	62	78.6	21.7	6.1	1923	Leesburg, N. J.
10	229938	MCGH	Sch.	Edna Hoyt	1,512	1,384	224.0	41.1	20.8	1920	Thomaston, Me.
11	215653		Sch.	Edna May	31	19	56.3	19.4	4.2	1917	Biloxi, Miss.
12	136688		Sch.	Edna Watts	20	20	43.1	16.2	5.3	1898	Port Blakeley, Wash.
13	136088		Sch.	Edna E. Lockwood	10	9	53.0	15.3	3.7	1889	Tilghmans Island, Md.
14	201403		Slp.	Edna G. Crowell	6	5	37.5	13.4	2.2	1904	Oriole, Md.
15	161715	KLRT	Sch.	Edna Bright Hough	204	194	108.0	29.4	9.1	1893	Cambridge, Md.
16	135042	JPTV	lkn.	Edward May	885	815	165.3	35.5	21.3	1874	Boston, Mass.
17	135730		Sch.	Edward Trevooy	93	66	81.4	22.8	7.8	1883	Boothbay, Me.
18	135929		Sch.	Edward L. Martin	84	80	87.2	23.6	6.8	1882	Sussex County, Del.
19	137001	KSHN	Sch.	Edward R. Baird, jr.	279	238	132.0	28.3	9.8	1903	Bethel, Del.
20	209252	LCFJ	Sch.	Edward R. Smith	565	492	168.2	34.5	14.1	1911	Phippsburg, Me.
21	136892		Sch.	Edward V. Hendrixson	95	82	80.0	26.0	5.3	1901	Millford, Del.
22	136784	KPRT	Sch.	Edwin and Maud	208	178	126.5	23.8	8.6	1900	Bethel, Del.
23	136825		Slp.	Ella B.	7	7	40.3	13.5	3.4	1900	Oriole, Md.
24	135524		Sch.	Ella A. Chase	22	21	53.5	18.2	4.8	1881	Pocomoke City, Md.
25	200483		Sch.	Elbert D.	23	14	57.0	17.4	3.9	1903	Biloxi, Miss.
26	203608		Slp.	Eldora	8	7	42.3	14.4	2.9	1906	Deepcreek, Va.
27	218135	LRGW	Sch.	Eleanor Taylor	705	601	172.6	38.0	15.9	1919	Brunswick, Ga.
28	220340	MBCJ	Sch.	Elinor H.	1,569	1,409	233.2	45.7	18.8	1920	Dockton, Wash.
29	135945		Sch.	Elisha	10	5	58.0	16.0	2.9	1887	Tilghmans Island, Md.
30	135452		Sch.	Elizabeth Ann	68	65	80.2	23.8	6.4	1880	Barren Creek Springs, Md.
31	218247	LRMT	Sch.	Elizabeth Bandl	767	648	178.7	36.2	15.0	1919	Gulport, Miss.
32	210706		Sch.	Elizabeth Carter	35	32	63.0	18.1	5.1	1912	Alexandria, Va.
33	219809	LWDM	Sch.	Ella A.	1,565	1,413	233.4	45.7	18.5	1920	Dockton, Wash.
34	135638		Sch.	Ella Agnes	10	9	46.7	14.5	2.8	1882	Cambridge, Md.
35	135632	JWQP	Sch.	Ella Clifton	108	92	80.0	23.9	7.3	1872	St. John, New Brunswick.
36	8725		Sch.	Ella Eudora	31	29	52.2	19.0	4.9	1871	Mount Desert, Me.
37	135908		Sch.	Ella Horton	6	6	42.4	10.0	3.5	1888	Morehead City, N. C.
38	135887		Sch.	Ella K.	31	21	56.6	20.8	4.4	1886	Jordan River, Miss.
39	136160		Sch.	Ella Larmore	10	9	48.5	15.2	3.3	1890	Cambridge, Md.
40	136920		Slp.	Ella Wilson	7	7	41.0	14.1	3.8	1901	Oriole, Md.
41	90914		Sch.	Ella B. Adams	24	16	52.0	17.8	4.9	1876	Dorchester, N. J.
42	136951		Sch.	Ella F. Cripps	47	47	69.2	21.9	5.8	1900	St. Michaels, Md.
43	136307		Sch.	Ella G. Pridg	29	27	67.5	20.7	4.8	1892	Pocomoke City, Md.
44	135183		Sch.	Ella and Carrie	51	37	60.0	22.8	5.5	1875	Dorchester County, Md.
45	216015	LJRT	Sch.	Ella Pierce Thurlow	1,505	1,348	221.2	42.0	22.3	1918	Rockland, Me.
46	135268		Sch.	Ellen and Alice	38	36	63.0	20.0	5.8	1877	Gloucester Co., Va.
47	201394	KTJM	Sch.	Ellen Little	999	807	183.2	39.2	11.7	1904	Rockland, Me.
48	220222		Sc. b.	Ellora	1,751	1,697	262.8	36.2	25.6	1879	Glasgow, Scotland.
49	219194		Slp.	Elmer	8	6	40.3	13.0	2.9	1903	Hunting Creek, Va.
50	137041		Slp.	Elmer C.	6	6	35.0	12.2	2.8	1902	Oxford, Md.
51	220932		Slp.	Elmer W. Sommers	25	18	48.3	16.9	5.2	1920	Honga, Md.
52	209213		Slp.	Eloise	24	20	51.0	18.8	4.9	1911	Oriole, Md.
53	207848		Slp.	Elsie May	6	6	35.8	12.6	3.0	1910	Do.
54	136699		Sch.	Elsie M. Reichert	18	9	46.2	17.1	4.7	1898	Bridgeton, N. J.
55	136930		Slp.	Elsworth	8	8	39.9	14.3	3.1	1901	Hudson, Md.
56	203684		Slp.	Elvra C.	7	7	41.3	14.1	3.0	1906	Deep Creek, Va.
57	135051	JQCP	Sch.	Elwood	116	97	104.0	26.6	7.0	1874	Dorchester Co., Md.
58	222691	MFKD	Sch.	Emoret	659	602	179.0	38.0	13.2	1919	Dilligent River, Nova Scotia.
59	137051		Sch.	Emilia Enos	97	66	89.0	23.9	9.5	1902	Essex, Mass.
60	137038	KSCT	Sc. b.	Emille	1,069	939	216.5	35.2	18.3	1902	Bath, Me.
61	135468	JTWQ	Bk.	Emily F. Whitney	1,317	1,207	193.5	37.8	23.5	1880	Boston, Mass.
62	8734		Sch.	Emma	54	46	63.5	23.7	5.4	1871	Stockton, Me.
63	135464		Sch.	Emma Langhammer	28	20	57.6	18.2	5.4	1880	Dorchester Co., Md.
64	136925		Slp.	Emma May	7	7	41.8	14.1	3.6	1901	Oriole, Md.
65	135247		Sch.	Emma Temple	48	45	69.7	21.4	5.3	1876	Queen Anne Co., Md.
66	136926		Sch.	Emma A. Faulkner	52	52	71.4	23.1	6.3	1901	Tilghmans Island, Md.
67	8014		Sch.	Emma C. Loro	18	10	50.3	16.5	4.6	1861	Newport, N. J.
68	130274		Sch.	Emma P. Clemens	11	10	37.5	14.0	3.4	1892	Biloxi, Miss.
69	135741		Sch.	Emma V. Wills	45	43	64.9	22.1	6.3	1883	St. Michaels, Md.

¹ Formerly sch. Venus.

² Formerly British shp. Ella Clifton.

³ Formerly sch. Marcus L. Godfrey.

⁴ Formerly British st. s. Ellora.

⁵ Formerly sch. Eddle.

Line No.	Serv- ice	Crew	Name of owner	Home port	Address of owner
1	Oys.	1	Andrew S. Parks.....	Cape Charles, Va.....	Tangler, Va.
2	Fr't.	4	Peter H. Todd.....	Cambridge, Md.....	Raco Street.
3	Oys.	5	C. B. Foster Packing Co. (La.).....	New Orleans, La.....	1009 Maison Blanche Building.
4	Fr't.	2	John Bryant.....	Washington, D. C.....	635 G. Street SW.
5	Fr't.	8	John R. Bozman.....	Crisfield, Md.....	Orlolo, Md.
6	Oys.	4	Charles E. Bradley.....	Cambridge, Md.....	Bishops Head, Md.
7	Fsh.	4	Dunbar-Dukate Co. (La.).....	New Orleans, La.....	New Orleans Bank Building.
8	Fr't.	2	John Thompson.....	Annapolis, Md.....	Ridge, Md.
9	Oys.	10	Stultz Berry.....	Philadelphia, Pa.....	Port Norris, N. J.
10	Fr't.	9	Superior Trading & Transportation Co. (Mass.).....	Boston, Mass.....	88 Broad Street.
11	Oys.	5	C. B. Foster Packing Co. (La.).....	New Orleans, La.....	1009 Maison Blanche Building.
12	Fsh.	1	N. H. Johnson.....	Juneau, Alaska.....	Unga, Alaska.
13	Fr't.	2	J. Hillery Wingate.....	Cambridge, Md.....	Hills Point, Md.
14	Oys.	4	William R. Brown.....	do.....	Tilghman, Md.
15	Fr't.	6	J. H. Addison.....	Baltimore, Md.....	808 North Fremont Avenue.
16	Fr't.	13	Rolph Navigation & Coal Co. (Calif.).....	San Francisco, Calif.....	60 California Street.
17	Fr't.	4	Clarendon H. McMaster.....	Boston, Mass.....	1908 Hydo Park Avenue.
18	Fr't.	9	J. Blair Spencer.....	Reedville, Va.....	Zanol, Va.
19	Fr't.	6	C. C. Paul & Co.....	Baltimore, Md.....	203 Stewart Building.
20	Fr't.	6	John C. Hildebrand.....	New York, N. Y.....	35 South William Street.
21	Fr't.	3	L. B. Towers.....	Baltimore, Md.....	Denton, Md.
22	Fr't.	4	C. C. Paul & Co.....	do.....	Stewart Building.
23	Fr't.	3	J. Asbury Jones.....	Crisfield, Md.....	Crocheron, Md.
24	Fr't.	2	Benjamin Sewell.....	Baltimore, Md.....	Rock Hall, Md.
25	Fr't.	4	Dunbar-Dukate Co. (La.).....	New Orleans, La.....	New Orleans Bank Building.
26	Oys.	4	Daniel T. Somers.....	Crisfield, Md.....	Ewell, Md.
27	Fr't.	6	Brunswick Bank & Trust Co. (Ga.).....	Brunswick, Ga.....	Brunswick Bank & Trust Co. Building.
28	Fr't.	11	Harbor Navigation Co. (Wash.).....	Seattle, Wash.....	Hoquiam, Wash
29	Fr't.	2	Gorman Cummings.....	Cambridge, Md.....	Fairbanks, Md.
30	Fr't.	4	W. H. Douglas.....	Reedville, Va.....	Kinsale, Va.
31	Fr't.	7	Walter E. Reid.....	Bath, Me.....	Georgetown, Me.
32	Fr't.	3	Mary A. Carter.....	Washington, D. C.....	1314 B Street SW.
33	Fr't.	13	J. C. Shaw.....	Seattle, Wash.....	Hoquiam, Wash.
34	Oys.	5	Calvin Stewart.....	Cambridge, Md.....	Springdale Avenue.
35	Fr't.	2	Fred P. Hutchings.....	Belfast, Mo.....	Orland, Me.
36	Fr't.	1	Willmont Hardy.....	do.....	Little Deer Isle, Me.
37	Fr't.	1	J. G. Hopkins.....	Washington, N. C.....	South Creek, N. C.
38	Fr't.	2	Stanford McKan.....	Gulfport, Miss.....	Pearlington, Miss.
39	Fr't.	6	Albert C. Vickers.....	Cambridge, Md.....	111 Choptank Avenue.
40	Oys.	4	Louis B. Causey.....	Crisfield, Md.....	Route 2.
41	Oys.	5	J. Wesley Adams.....	Philadelphia, Pa.....	Port Norris, N. J.
42	Fr't.	4	T. Preston Webster.....	Baltimore, Md.....	2235 Boston Street.
43	Fr't.	3	H. A. Norton.....	Reedville, Va.....	Deltaville, Va.
44	Fr't.	3	William F. Dushell.....	Cambridge, Md.....	Taylor Island, Md.
45	Fr't.	11	New England Maritime Co. (Me.).....	Boston, Mass.....	131 State Street.
46	Oys.	7	Herbert R. Sockwall.....	Philadelphia, Pa.....	Maurice River, N. J.
47	Fr't.	9	Boston Maritime Corporation (Me.).....	Boston, Mass.....	131 State Street.
48	Tnk.	13	Alonza Smlth.....	Houston, Tex.....	2007 Waugh Drive.
49	Fr't.	2	John Thompson.....	Annapolis, Md.....	Ridge, Md.
50	Fr't.	6	John R. Wilson.....	Cambridge, Md.....	215 High Street.
51	Oys.	4	Roland Styron.....	Washington, N. C.....	Hobucken, N. C.
52	Msc.	4	Wm. L. Jones.....	Crisfield, Md.....	Chance, Md.
53	Oys.	3	Wesley Wallace.....	do.....	Deal Island, Md.
54	Oys.	6	Frank W. Johnson.....	Philadelphia, Pa.....	Cedarville, N. J.
55	Fr't.	5	George H. Pritchett.....	Cambridge, Md.....	Lakesville, Md.
56	Oys.	3	Charles R. Middleton.....	Crisfield, Md.....	Ewell, Md.
57	Fr't.	3	C. C. Paul & Co.....	Baltimore, Md.....	Stewart Building.
58	Fr't.	7	W. S. Roberts.....	do.....	Jesterville, Md.
59	Fsh.	17	E. E. Saunders & Co. (Fla.).....	Pensacola, Fla.....	Pulafox Street Wharf.
60	Fr't.	4	Maine Coast Pulpwood Co. (Me.).....	Bangor, Me.....	
61	Fr't.	13	Earle Derby.....	San Francisco, Calif.....	223 Bush Street.
62	Fr't.	2	Charles S. Robertson.....	Rockland, Me.....	Vinal Haven, Me.
63	Fr't.	8	T. Preston Webster.....	Baltimore, Md.....	2235 Boston Street.
64	Oys.	5	Reese N. Harrison.....	Cambridge, Md.....	Avalon, Md.
65	Fr't.	6	Samuel E. Shores.....	Crisfield, Md.....	Chance, Md.
66	Fr't.	8	Calvin S. Leonard.....	Cambridge, Md.....	Choptank Avenue.
67	Oys.	2	Harry R. Sayres.....	Philadelphia, Pa.....	115 Bay Avenue, Ocean City, N. J.
68	Fr't.	3	Wm. P. Kennedy.....	Gulfport, Miss.....	Bloxi, Miss.
69	Fr't.	3	Henry Wehrhelm.....	Annapolis, Md.....	Compton, Md.

^a Formerly British sch. Cumberland Queen.
^b sch. Cumberland Queen.

^a Formerly bk. Emily F. Whitney.
^b British shp. Emily F. Whitney.

Line No.	Official No.	Signal letters	Rig	Name of vessel	Tonnage		Register dimensions			When built	Where built
					Gross	Net	Length	Breadth	Depth		
1	226745		Slp.	Energy	15	14	39.2	13.6	5.4	1927	St. Thomas, Vtgin Islands.
2	136691	KNPH	Sc. b.	Enterprise	901	838	191.0	35.0	17.6	1898	Noank, Conn.
3	206116		Sch.	Enterprise	57	42	70.5	21.8	6.3	1909	Deer Isle, Me.
4	136030		Sch.	Ephraim Milford	33	20	60.0	19.3	5.8	1889	Bridgton, N. J.
5	136641		Slp.	Eretha Murray	7	7	44.8	14.6	3.0	1897	Monm Vernon, Md.
6	215057		Sch.	Ernestina	52	52	81.0	23.0	7.8	1917	Mayaguez, P. R.
7	136914		Slp.	Ernie	6	6	37.2	11.5	3.0	1901	Cambridge, Md.
8	136275		Sch.	Ervin J. Luce	127	121	91.0	27.4	8.4	1892	New London, Conn.
9	135572		Sc. b.	Escort No. 2	230	230	92.0	24.2	13.0	1882	Coos Bay, Oreg.
10	226266		Slp.	Espada	14	14	38.6	11.1	5.3	1927	Culebra Island, P. R.
11	136528		Sch.	Esperanza	8	7	20.0	12.5	2.8	1895	Tampa, Fla.
12	135052		Sch.	Estella	40	38	59.0	21.4	5.5	1874	Absecon, N. J.
13	92977	KPJG	Sch.	Estelle Krieger	1,172	1,047	181.8	40.3	18.8	1899	Thomaston, Mo.
14	221848		Slp.	Esther	8	7	36.3	13.3	3.0	1921	Beaufort, S. C.
15	218200	LRKD	Sch.	Esther K.	1,091	905	180.5	38.0	18.7	1919	Dennysville, Mo.
16	212692		Slp.	Esther W.	30	25	55.6	20.1	5.5	1914	Oriole, Md.
17	203515		Slp.	Esther Hur.	10	8	48.5	15.5	3.3	1906	Champ, Md.
18	228277		Sch.	Esther Peterson	68	68	77.5	22.0	7.2	1929	Greenwich, N. J.
19	228278		Sch.	Ethalinda Blackman	97	97	91.8	21.7	8.3	1929	Dorchester, N. J.
20	139228		Slp.	Ethel	7	7	38.5	13.4	3.6	1891	Pocomoke City, Md.
21	225114		Slp.	Ethel & Lydia	16	12	40.8	11.9	4.4	1925	Onancock, Va.
22	223818	MFNC	Sch.	Ethel N.	203	203	166.2	23.2	10.0	1889	Shelbourne, Nova Scotia.
23	201810		Sch.	Ethel Vail	18	12	51.0	16.3	4.6	1905	Solomons, Md.
24	136943		Slp.	Ethelyn Dryden	9	9	45.0	15.5	3.0	1901	Pocomoke City, Md.
25	135144		Sch.	Etta	31	30	62.0	20.5	4.6	1885	St. Michaels, Md.
26	136932		Slp.	Etta and Aetie	5	5	37.8	13.5	3.0	1897	Wingate, Md.
27	209164		Slp.	Etta C.	8	0	35.2	13.5	3.4	1909	Wysocking, N. C.
28	8087		Slp.	Eureka	18	17	47.3	17.5	4.0	1870	Snyville, N. Y.
29	136157		Sch.	Eureka	19	11	47.7	17.7	3.8	1890	Biloxi, Miss.
30	136840		Sch.	Eva	7	7	39.1	12.9	3.1	1890	Cambridge, Md.
31	212847		Slp.	Eva	5	5	21.5	10.7	4.2	1914	Fajardo, P. R.
32	200462		Slp.	Eva M.	7	5	31.2	13.3	3.2	1903	Belhaven, N. C.
33	136579		Sch.	Eva A. Roberts	6	5	39.9	12.2	2.7	1896	Bishops Head, Md.
34	135473	JVCD	Sch.	Eva D. Rose	101	99	89.3	23.6	7.3	1880	Mauricetown, N. J.
35	136016		Sch.	Eva S. Cullison	48	35	70.5	21.0	6.2	1888	Baltimore, Md.
36	201581		Sch.	Everett	8	8	31.5	16.5	6.0	1904	Tielon, S. C.
37	136654		Slp.	Everett A. Conary	5	5	28.0	9.5	5.0	1891	Friendship, Mo.
38	136615		Slp.	Ewing Bradshaw	7	7	38.0	13.0	3.2	1897	Crisfield, Md.
39	136060		Sch.	Excel	44	31	68.0	22.3	4.5	1889	Handsboro, Miss.
40	212127	LDKN	Sc. b.	Exeter	1,780	1,672	256.0	43.0	20.0	1914	Noank, Conn.
41	201594		Slp.	F. C. Lewis, Jr	6	6	39.0	14.6	3.0	1907	Hopkins, Va.
42	120503	JWLK	Sch.	F. C. Pendleton	108	340	115.7	33.2	12.3	1882	Bangor, Me.
43	120246		Sch.	F. C. Todd	21	19	51.0	19.0	4.6	1876	Pocomoke City, Md.
44	121209		Slp.	F. F. Carpenter	9	9	46.0	15.9	3.9	1901	Deal Island, Md.
45	120003		Sch.	F. M. Knapp	384	365	155.0	29.6	11.6	1867	Ferrysburg, Mich.
46	221151		Sch.	Fairhaven	216	172	100.4	27.3	11.0	1921	Fairhaven, Mass.
47	217608		Sch.	Fajardina	21	21	49.3	16.6	6.3	1919	Mayaguez, P. R.
48	201103	LCGF	Sc. b.	Fall River	1,759	1,545	262.4	44.1	19.5	1911	Bath, Me.
49	218022	LRBV	Sc. b.	Falmouth	2,236	2,073	271.2	46.2	21.4	1919	do.
50	211511		Sc. b.	Fannie	22	19	38.0	16.0	3.4	1900	Georgetown, D. C.
51	120565		Sch.	Fannie Insley	59	56	78.0	23.2	6.0	1883	Church Creek, Md.
52	201328		Slp.	Fannie L. Daugherty	8	8	41.3	15.0	3.6	1901	Crisfield, Md.
53	121030		Sch.	Fannie T. Harrington	10	7	47.8	13.4	3.4	1896	Taylor's Island, Md.
54	121271		Sch.	Fannie Belle Atwood	128	81	99.6	24.3	11.6	1903	Essex, Mass.
55	120508	JWNR	Sch.	Fanny Dutard	265	252	126.5	31.0	10.8	1882	San Francisco, Calif.
56	120728		Sch.	Fanny Lowery	16	15	58.0	16.6	4.0	1888	Tilghmans Island, Md.
57	203549		Slp.	Fay	7	6	42.0	14.0	3.0	1906	Deepcreek, Va.
58	227970		Slp.	Fearnot Jacob	12	12	42.0	12.4	4.6	1928	New York, N. Y.
59	9769		Sch.	Federal Hill	72	68	81.1	23.4	6.5	1856	Baltimore, Md.
60	225444		Sch.	Fern-Wood	140	140	105.1	26.5	10.4	1912	Lunenburg, N. S.
61	216379		Sch.	Fey Esperanza	10	10	39.0	13.7	4.9	1918	Rincon, P. R.
62	121251		Sch.	Fish Hawk	91	60	86.2	24.4	10.2	1602	Quincy, Mass.
63	215917	LJNV	Sch.	Flechas	482	399	158.0	35.6	12.7	1918	Pascagoula, Miss.
64	9807		Slp.	Flirt	10	5	37.0	12.1	3.6	1866	Crisfield, Md.
65	121135	KPVL	Sc. b.	Flora	865	769	185.2	35.1	17.3	1900	Bath, Mo.
66	201273		Slp.	Flora B.	7	6	39.5	13.2	3.0	1904	Fairmount, Md.
67	120420		Slp.	Flora Elsie	35	26	65.2	19.8	5.4	1880	Islip, N. Y.
68	208064		Slp.	Flora A. Prleo	23	18	56.2	18.4	4.8	1910	Champ, Md.
69	21830		Sch.	Florence	45	43	71.0	21.6	5.1	1867	Somerset Co., Md.
70	121144		Sch.	Florence	44	33	73.0	21.2	0.0	1900	Solomons, Md.
71	212745		Slp.	Florence	8	7	37.2	14.1	3.2	1914	Fishing Creek, Md.
72	120804	KHMD	Sch.	Florence A.	154	126	96.5	27.4	7.2	1890	Cherryfield, Me.

1 Formerly sch. Mary T. Quinby.

1 Formerly (a British sch. Gladys E. Whidden.
b British sch. Phyllis B.

Line No.	Service	Crew	Name of owner	Home port	Address of owner
1	Pas.	4	Jens George	St. Thomas, V. I.	No. 7 Bred Glade.
2	Frt.	4	Thomas J. Howard	New York, N. Y.	1 Broadway.
3	Frt.	2	Albert M. Shepard	Belfast, Me.	Deer Isle, Me.
4	Oys.	1	Lacius E. Peterson	Philadelphia, Pa.	Port Norris, N. J.
5	Frt.	4	North Smith	Annapolis, Md.	Coster, Md.
6	Frt.	5	J. Bentlez Cintes	San Juan, P. R.	Ochoa Building.
7	Oys.	3	Albert G. Phillips	Crisfield, Md.	Fishing Creek, Md.
8	Frt.	3	Rockport Granite Co. (Mass.)	Honchester, Mass.	Granite Street, Rockport, Mass.
9	Frt.	3	Hood Bay Canning Co. (Wash.)	Juneau, Alaska	Killisnoo, Alaska.
10	Frt.	3	Pedro Ortiz	San Juan, P. R.	Culebra Island, P. R.
11	Frt.	2	John C. Chord	St. Augustine, Fla.	New Smyrna, Fla.
12	Frt.	3	Lewis J. Fisher	Cambridge, Md.	Vienna, Md.
13	Frt.	9	Boston Ship Brokerage Co. (Mass.)	Boston, Mass.	99 State Street.
14	Frt.	2	Chatham Oyster Co. (Ga.)	Beaufort, S. C.	Box 319.
15	Frt.	7	J. M. Scott	Mobile, Ala.	202 South Monterey Street.
16	Oys.	6	Hosea C. Webster	Crisfield, Md.	Deer Island, Md.
17	Oys.	5	B. P. Evans	do.	Rhodes Point, Md.
18	Oys.	8	Christian J. Peterson	Philadelphia, Pa.	301 Broad Street, Bridgeton, N. J.
19	Oys.	9	S. S. Blackman	do.	Port Norris, N. J.
20	Oys.	4	A. J. Thompson	Reedville, Va.	Hague, Va.
21	Oys.	2	Kelley L. Watson	Washington, N. C.	Lowland, N. C.
22	Frt.	4	Colin E. Hum	Boston, Mass.	88 Broad Street.
23	Frt.	2	George W. Chesser	Annapolis, Md.	St. George Island, Md.
24	Oys.	5	Edward Adams	Crisfield, Md.	41 Myrtle Street.
25	Oys.	5	Benjamin D. Trout	Philadelphia, Pa.	Helserville, N. J.
26	Oys.	3	E. S. Larrimore	Cambridge, Md.	Thigman, Md.
27	Frt.	1	M. R. and H. R. Lupton	Washington, N. C.	Lowland, N. C.
28	Frt.	4	A. Burrell	Reedville, Va.	Urbana, Va.
29	Frt.	3	Francis Cousin	New Orleans, La.	Lacombe, La.
30	Frt.	5	William A. Le Compte	Cambridge, Md.	15 Cedar Street.
31	Frt.	3	William Solomon Simmons	St. Thomas, Virgin Islands.	Saba, D. W. I.
32	Frt.	1	C. M. Wade	Washington, N. C.	Belhaven, N. C.
33	Oys.	4	Shriver McClurg, Min.	Crisfield, Md.	Crocheron, Md.
34	Frt.	4	Lottie V. Wathen	Baltimore, Md.	Pier 4, East Pratt Street.
35	Frt.	2	Arthur Hinson	Philadelphia, Pa.	Mauricetown, N. J.
36	Frt.	2	Richard Middleton	Beaufort, S. C.	Frogmore, S. C.
37	Fsh.	1	Rodney W. Smith	Bur Harbor, Me.	Brooklin, Me.
38	Frt.	2	J. E. Sparrow	Elizabeth City, N. C.	Belhaven, N. C.
39	Frt.	4	J. F. Lockard	Gulfport, Miss.	Motor Route A, Ocean Springs.
40	Frt.	6	Reading Co. (Pa.)	Philadelphia, Pa.	Reading Terminal.
41	Oys.	4	Charlton C. Evans	Crisfield, Md.	Ewell, Md.
42	Frt.	5	F. C. Pendleton	Belfast, Me.	Ialesboro, Me.
43	Frt.	1	W. T. Windsor	Crisfield, Md.	Bishop Head, Md.
44	Oys.	5	William L. Jones	do.	Chance, Md.
45	Frt.	6	Robert B. Ewing	Marquette, Mich.	Sault Ste. Marie, Mich.
46	Frt.	23	Jose M. Dominguez	New Bedford, Mass.	21 Lexington Street.
47	Frt.	5	Americo Andrial	San Juan, P. R.	Fujardo, P. R.
48	Frt.	4	Staples Coal Co. (Mass.)	Fall River, Mass.	Taunton, Mass.
49	Frt.	5	do.	do.	do.
50	Frt.	2	Henry Dixon	Alexandria, Va.	207 Gibbon Street.
51	Frt.	3	Levin R. Evans	Cambridge, Md.	121 West End Avenue.
52	Oys.	4	Walter G. Haynie	Crisfield, Md.	246 North Somerset Avenue.
53	Frt.	5	Gwendy Larrimore	Cambridge, Md.	Fairbank, Md.
54	Frt.	12	Ernesto Montrond	New Bedford, Mass.	30 Spring Street.
55	Cod.	35	J. A. Matheson	Seattle, Wash.	Anacortes, Wash.
56	Oys.	4	L. E. Tull	Crisfield, Md.	2 Laird Avenue.
57	Oys.	2	Alfred Dize	Cape Charles, Va.	Tangler, Va.
58	Fsh.	3	Thaddeus Keith	Charleston, S. C.	237 Congress Street.
59	Frt.	4	William J. Stanford	Washington, D. C.	5-6 Municipal Wharf SW.
60	Fsh.	12	Warron Fish Co.	Pensacola, Fla.	Baylen Street Wharf.
61	Frt.	3	Carlos Valle	San Juan, P. R.	Cabo Rojo, P. R.
62	Fsh.	9	E. F. Saunders & Co. (Fla.)	Pensacola, Fla.	Palafox Street Wharf.
63	Frt.	6	M. M. Flechas	Gulfport, Miss.	Pascagoula, Miss.
64	Oys.	3	Fred Peterson	Wilmington, Del.	Little Creek, Del.
65	Frt.	3	Mystic Steamship Co. (Mass.) (trustees)	Boston, Mass.	250 Sturt Street.
66	Oys.	3	Isaac White	Crisfield, Md.	Wenona, Md.
67	Frt.	2	Mary E. Wessels	Washington, D. C.	608 E Street SE.
68	Oys.	5	Millard E. Price	Crisfield, Md.	Chance, Md.
69	Frt.	3	William D. Roe	Baltimore, Md.	St. Michaels, Md.
70	Frt.	4	David A. Messick	Cambridge, Md.	304 Locust Street.
71	Frt.	4	J. Riley Phillips	Crisfield, Md.	Fishing Creek, Md.
72	Frt.	4	Charles M. Struven	Baltimore, Md.	114 South Frederick Street.

* Formerly British sch. Marlon Adams.

† Formerly sch. Remedy.

Line No.	Official No.	Signal letters	Rig	Name of vessel	Tonnage		Register dimensions			When built	Where built
					Gross	Net	Length	Breadth	Depth		
							Feet	Feet	Feet		
1	224233		Slp.	Florence Louise	40	33	58.1	19.6	5.5	1924	Crisfield, Md.
2	120803		Sch.	Florence Northam	26	24	65.0	17.0	5.0	1890	Solomons Island, Md.
3	219131	LTKF	Bkn.	Forest Pride	1,600	1,424	241.5	44.0	19.2	1919	Aberdeen, Wash.
4	121165	KMQG	Sch.	Forester	603	598	184.0	38.6	13.6	1900	Alameda, Calif.
5	220724	MBRN	Sch.	Fort Laramie	2,240	2,140	266.5	46.0	24.1	1919	North Bend, Oreg.
6	207136		Sch.	Foucher D.	14	7	47.8	16.3	3.4	1910	Biloxi, Miss.
7	217329		Slp.	Frances	10	9	34.0	14.0	3.7	1918	Charleston, S. C.
8	204270		Slp.	Frances Y.	9	6	29.6	14.7	3.8	1907	Thunderbolt, Ga.
9	215905	LJNM	Sch.	Francis J. McDonald	1,059	965	201.9	37.1	18.8	1917	Noank, Conn.
10	120011		Sch.	Francis J. Ruth	60	57	73.0	23.2	6.7	1871	Dorchester Co., Md.
11	201610		Sch.	Francis V. Sylvia	95	64	85.0	21.7	10.2	1904	Essex, Mass.
12	120556		Sch.	Frank Bateman	48	48	71.2	21.0	5.3	1883	Oxford, Md.
13	205707	KWRG	Sch.	Frank Brainerd	254	198	123.4	30.9	8.7	1908	Rockland, Me.
14	214969	LGWS	Sch.	Frank A. Morey	574	481	163.0	35.4	14.7	1917	do.
15	121075	KNLG	Sc. b.	Franklin	910	842	194.0	34.8	17.6	1898	Noank, Conn.
16	121202		Slp.	Franklin	7	7	38.7	13.4	2.7	1901	Hudson, Md.
17	121203		Slp.	Freddie	7	7	38.6	13.1	2.8	1901	do.
18	221593	MDCQ	Sc. b.	Frederick	2,301	2,198	267.3	46.0	23.6	1921	South Portland, Me.
19	216546	LMCN	Sch.	Frederick J. Lovatt	510	446	149.3	34.2	14.4	1918	Boothbay Harbor, Me.
20	120658		Sch.	Freeman	13	7	39.0	14.6	4.5	1886	Smiths Landing, N. J.
21	217683	LQFR	Sch.	Freeman	1,070	959	192.4	30.0	19.4	1919	Rockland, Me.
22	207903		Slp.	Fulton T. Mister	20	14	52.8	18.1	4.5	1910	Deal Island, Md.
23	205816		Sch.	G. A. Anderson	7	7	43.5	14.3	2.9	1908	Bishops Head, Md.
24	85735		Sch.	G. A. Klrwan	44	42	66.3	21.8	6.4	1882	Madison, Md.
25	219185	LTNM	Sch.	G. A. Kohler	1,402	1,365	212.2	40.0	21.2	1919	Wilmington, Del.
26	86596		Slp.	G. C. Williams	8	8	41.3	15.7	4.2	1901	Crisfield, Md.
27	205816		Slp.	G. G. Vetra	8	8	39.9	13.8	3.1	1908	Wonona, Md.
28	85872		Sch.	G. W. Glenn	16	12	52.0	16.5	3.6	1884	Accomack Co., Va.
29	86131	KJDM	Sch.	Galilee	354	328	132.5	33.5	12.7	1891	Benicia, Calif.
30	86576	KRBQ	Sch.	Gamble	726	626	183.7	38.0	13.8	1901	Port Blakely, Wash.
31	86663	KSIL	Sch.	Gardiner G. Deering	1,982	1,714	251.6	44.4	25.1	1903	Bath, Me.
32	221563	MDCH	Sc. b.	Garrett	2,301	2,182	267.3	46.0	23.6	1921	Newington, N. H.
33	85341		Slp.	Gauntlet	11	10	34.0	13.4	4.4	1874	Boston, Mass.
34	220616	MBVR	Sch.	Gavota	287	263	127.6	31.1	11.7	1920	Catano, P. R.
35	215823		Sch.	General Pershing	46	40	70.0	22.7	5.8	1917	White Haven, Md.
36	10797		Sch.	General Torbert	99	94	90.5	24.4	6.2	1866	Greensboro, Md.
37	85910		Sch.	Genesta	10	9	47.4	15.8	2.8	1885	Cambridge, Md.
38	210359	LKSB	Sch.	Geneva Kathleen	583	542	162.9	36.8	13.2	1918	Beaumont, Tex.
39	205630		Slp.	Geneva May	15	11	49.8	16.6	3.9	1908	Wenona, Md.
40	85276		Sch.	Genoa	730	694	188.9	34.1	13.2	1873	Cleveland, Ohio
41	86400		Slp.	George	10	5	33.0	12.5	3.1	1897	New Haven, Conn.
42	215645		Sc. b.	George	14	11	50.9	13.0	2.4	1917	Alexandria, Va.
43	150359		Sch.	George Gress	67	64	70.5	25.5	6.0	1885	Athens, N. Y.
44	86508		Sch.	Geo. Slover	22	16	53.5	18.0	4.5	1900	Smyrna, N. C.
45	201214	KTGR	Sch.	George E. Klinek	560	460	152.6	36.4	12.6	1904	Mystic, Conn.
46	86303		Sc. b.	GEORGE H. CORLISS	2,896	2,718	352.0	44.2	22.3	1896	Chicago, Ill.
47	86314	KMGT	Sch.	George R. Bradford	142	135	96.4	27.4	8.0	1895	Essex, Mass.
48	201520	KTLS	Sc. b.	George R. Stetson	675	577	175.8	35.1	14.1	1904	Bath, Me.
49	85867		Sch.	George T. Duncan	10	9	56.3	15.2	3.8	1884	Mill Creek, Md.
50	214635		Sc. b.	Geo. T. Lock	801	788	180.0	30.0	12.9	1910	Westlake, La.
51	219509	LVJT	Bkn.	George U. Hind	1,389	1,224	231.4	43.5	18.6	1919	Rolph, Calif.
52	86530		Slp.	George W. Collier	9	9	45.5	15.2	3.5	1900	Deal Island, Md.
53	86110		Slp.	George W. Jackson	10	9	41.0	15.2	3.1	1890	Cambridge, Md.
54	210878	LMTII	Sch.	Georgetto	866	757	187.8	36.1	16.1	1918	Portland, Oreg.
55	86396		Slp.	Georgia and Inez	6	6	36.0	13.4	2.9	1897	Fairmount, Md.
56	202162		Sch.	Georgiana	122	87	102.7	24.4	11.6	1905	Essex, Mass.
57	86697	KRGH	Bkn.	Georgiana	998	870	210.0	41.0	15.7	1901	Fairhaven, Calif.
58	86203		Sch.	Gertie	10	9	37.0	13.2	4.0	1892	Handsboro, Miss.
59	86458		Slp.	Gertie E. Collier	7	7	38.0	13.5	3.0	1899	Deal Island, Md.
60	86284		Slp.	Gertrude	8	8	38.2	10.4	3.3	1894	Chincoteague, Va.
61	203802		Slp.	Gertrude	8	6	36.0	13.4	2.4	1906	Matagorda, Tex.
62	86474		Slp.	Gertrude Wands	8	8	42.6	14.3	3.4	1899	Inverness, Md.
63	86134	KJFW	Sch.	Gladator	112	75	92.6	24.3	10.0	1891	Essex, Mass.
64	86512		Slp.	Gladys	11	7	50.0	15.6	3.6	1900	Pocomoke City, Md.
65	86593		Slp.	Gladys	5	5	36.8	13.4	2.1	1901	Cambridge, Md.
66	200366		Slp.	Gladys	7	5	41.5	13.3	3.1	1903	Justisville, Va.
67	204297		Cat.	Gladys	6	6	23.9	11.6	4.0	1907	Osterville, Mass.
68	63398		Sch.	Gladys L.	54	40	81.0	22.7	6.0	1903	Madison, Md.
69	208030		Slp.	Gladys Marie	9	5	41.0	14.8	4.0	1910	Pocomoke City, Md.
70	224250		Slp.	Gladys Melba	15	10	43.4	15.6	3.7	1924	Crisfield, Md.
71	85986	KFCG	Sch.	Glendale	296	281	142.2	34.0	9.0	1888	Fairhaven, Calif.
72	86303	KMGJ	Sc. b.	Glendower	823	823	192.2	34.7	16.0	1894	Noank, Conn.
73	215220	LHJM	Sc. b.	Glenside	974	900	196.3	34.6	18.3	1917	Baltimore, Md.
74	86452		Slp.	Gloucester	18	16	41.6	18.3	4.4	1898	Shipyard, Ga.

1 Formerly sch. Ada Cliff.
 2 Formerly sch. Charles S. Gawthrop.

3 Formerly sch. General Torbert.
 4 Formerly sch. Peter Mehrhof.

Line No.	Service	Crew	Name of owner	Home port	Address of owner
1	Oys.	6	Robert L. Webster.....	Crisfield, Md.	Deals Island, Md.
2	Frt.	2	Charles O. Chesser.....	Annapolis, Md.	St. George Island, Md.
3	Frt.	15	Grays Harbor Motorship Corporation (Wash.)	Seattle, Wash.	Securities Building.
4	Frt.	10	Sanders & Kirchmann (Calif.).....	San Francisco, Calif.	American National Bank Building.
5	Frt.	15	Charles Nelson Co. (Calif.).....	do.	230 California Street.
6	Frt.	4	Dunbar-Dukate Co. (La.).....	New Orleans, La.	New Orleans Building.
7	Frt.	1	Reuben Logen.....	Charleston, S. C.	Wando, S. C.
8	Mso.	2	Sam Huggins.....	Beaufort, S. C.	Hiltonhead, S. C.
9	Frt.	9	McDonald Transportation Co. (Del.).....	Wilmington, Del.	7 West Tenth Street.
10	Frt.	3	Mrs. S. K. Jones.....	Baltimore, Md.	530 North Charles Street.
11	Fsh.	14	E. E. Saunders & Co. (Fla.).....	Pensacola, Fla.	Palafox Street Wharf.
12	Oys.	6	John W. Sharp.....	Philadelphia, Pa.	Leesburg, N. J.
13	Frt.	4	Merritt T. Ober.....	Bar Harbor, Me.	North East Harbor, Me.
14	Frt.	7	Charles F. Webb.....	Boston, Mass.	110 State Street.
15	Frt.	3	Thomas J. Howard.....	New York, N. Y.	1 Broadway.
16	Frt.	3	Fred Brannock.....	Cambridge, Md.	Maryland Avenue.
17	Fsh.	4	B. G. Watson.....	Washington, N. C.	Rural Route 3.
18	Frt.	6	P. Dougherty Co. (Md.).....	Baltimore, Md.	Hearst Tower Building.
19	Frt.	6	C. A. & B. F. Small Corporation (N. Y.).....	New York, N. Y.	Care Emory Sexton & Co., 36 South William Street.
20	Oys.	5	Lucinda D. Corson.....	Philadelphia, Pa.	Port Norris, N. J.
21	Frt.	9	New England Maritime Co. (Me.).....	Boston, Mass.	131 State Street.
22	Oys.	6	Noah W. Webster.....	Crisfield, Md.	Deals Island, Md.
23	Frt.	4	Robert W. Bloodsworth.....	do.	Bishop Head, Md.
24	Frt.	3	T. Preston Webster.....	Baltimore, Md.	2235 Boston Street.
25	Frt.	9	R. B. White.....	do.	Stewart Building.
26	Oys.	5	George T. Taylor.....	Crisfield, Md.	Marion Station, Md.
27	Oys.	4	Walter DeVaughn.....	do.	Wenona, Md.
28	Oys.	7	John R. Hardy.....	Wilmington, Del.	Little Creek, Del.
29	Cod.	7	Union Fish Co. (Calif.).....	San Francisco, Calif.	141 Clay Street.
30	Frt.	8	Whitman Hyde.....	Tampa, Fla.	3416 Thirteenth Street.
31	Frt.	10	G. G. Deering Co.....	Bath, Me.	226 Washington Street.
32	Frt.	6	P. Dougherty Co. (Md.).....	Baltimore, Md.	Hearst Tower Building.
33	Mso.	2	William G. Dowe.....	Key West, Fla.	77 Elizabeth Street.
34	Frt.	6	Angel Morono Rodriguez.....	San Juan, P. R.	Catano, P. R.
35	Frt.	3	Wilbart H. Robbins.....	Philadelphia, Pa.	Port Norris, N. J.
36	Frt.	3	Chas. W. Cowan.....	New York, N. Y.	Stapleton, N. Y.
37	Oys.	4	John McDaniels.....	Philadelphia, Pa.	Port Norris, N. J.
38	Frt.	7	F. Verzone.....	Mobile, Ala.	101 South Ann Street.
39	Frt.	5	Wm. J. Horseman.....	Crisfield, Md.	Wenona, Md.
40	Frt.	7	Ralph W. Jex.....	Toledo, Ohio.	1749 Summit Street.
41	Frt.	2	Gaston E. Amorus.....	Bridgeport, Conn.	East Norwalk, Conn.
42	Frt.	2	John Williams.....	Alexandria, Va.	638 South Pitt Street.
43	Frt.	4	Parker J. Hall.....	Belfast, Me.	Sandy Point, Me.
44	Frt.	2	R. D. White.....	Wilmington, N. C.	Shallotte, N. C.
45	Frt.	6	Carlos Barry.....	New London, Conn.	61 State Street.
46	Frt.	8	Pittsburgh Steamship Co. (W. Va.).....	Duluth, Minn.	Wolvin Building.
47	Frt.	5	Rockport Granite Co. (Mass.).....	Gloucester, Mass.	Granite Street, Rockport, Mass.
48	Frt.	3	P. F. Martin Barge Corporation (Del.).....	Philadelphia, Pa.	111 Walnut Street.
49	Oys.	3	David A. Webster.....	Crisfield, Md.	Dames Quarter, Md.
50	Frt.	4	Aiken Towboat & Barge Co. (Fla.).....	Pensacola, Fla.	810 South Palafox Street.
51	Frt.	14	C. E. Baen.....	San Francisco, Calif.	1 Sansome Street.
52	Oys.	4	Walter D. Webster.....	Crisfield, Md.	Wenona, Md.
53	Oys.	2	George Shaw.....	Philadelphia, Pa.	Dorchester, N. J.
54	Frt.	8	Phillip O. Pearson.....	New York, N. Y.	34 West Twelfth Street.
55	Oys.	4	S. T. Harrison.....	Cambridge, Md.	Tilgham, Md.
56	Cod.	7	Gorton Pew Vessels Co. (Mass.).....	Gloucester, Mass.	Rowe Square.
57	Frt.	5	Eschen & Minor Co. (Calif.).....	San Francisco, Calif.	24 California Street.
58	Frt.	1	Pantells A. Peronis.....	Tampa, Fla.	Box 15, Tarpon Springs, Fla.
59	Oys.	3	Robert L. Shores.....	Crisfield, Md.	Deal Island, Md.
60	Oys.	2	Wm. L. Jones.....	do.	Chance, Md.
61	Fsh.	1	Duncan Ruthven.....	Galveston, Tex.	Palacios, Tex.
62	Mso.	4	Billy Bloodsworth.....	Crisfield, Md.	Toddville, Md.
63	Frt.	7	Nicholson Fish Co. (Me.).....	Bangor, Me.	Bucksport, Me.
64	Oys.	1	A. J. Lewis.....	Reedville, Va.	Walnut Point, Va.
65	Oys.	2	Upshur Long.....	Crisfield, Md.	Marion, Md.
66	Frt.	2	T. G. McKinney.....	Washington, N. C.	Lowland, N. C.
67	Fsh.	1	Thomas C. Nickerson.....	New Bedford, Mass.	East Harwich, Mass.
68	Fsh.	2	A. J. Lewis.....	Reedville, Va.	Walnut Point, Va.
69	Frt.	2	George W. Ennis.....	do.	Coles Point, Va.
70	Oys.	2	James R. Drury.....	Annapolis, Md.	Alredale, Md.
71	Cod.	9	Halfhill Packing Corporation (Calif.).....	Los Angeles, Calif.	Long Beach, Calif.
72	Frt.	3	Thomas J. Howard.....	New York, N. Y.	1 Broadway.
73	Frt.	4	Reading Co. (Pa.).....	Philadelphia, Pa.	Reading Terminal.
74	Frt.	2	Chatham Oyster Co. (Pa.).....	Beaufort, S. C.	Care John L. Wall, Box 319.

* Formerly sch. Miriam.

Line No.	Official No.	Signal letters	Rig	Name of vessel	Tonnage		Register dimensions			When built	Where built
					Gross	Net	Length	Breadth	Depth		
1	80471		Slp.	Gloucester	10	10	42.6	14.2	3.6	1899	Hudson, Md.
2	85827		Sch.	Gold Spray	10	9	53.0	13.0	3.2	1883	Fox Creek, Md.
3	80401		Sch.	Golden Gate	6	5	40.8	11.8	2.0	1896	Fishing Creek, Md.
4	213770	LFGV	Shp.	GOLDEN GATE	2,332	2,161	293.3	42.8	24.5	1888	Whitehaven, England.
5	220128		Bgn.	Golden Rule	42	42	46.8	10.8	6.5	1926	Detroit, Mich.
6	86046	KGLO	Sch.	Golden Shore	699	628	185.1	38.5	14.2	1889	Port Blakely, Wash.
7	86449		Sch.	Goldie	36	28	64.5	18.0	4.5	1898	Scranton, Miss.
8	86522		Sch.	Goldie C.	22	22	66.0	18.0	5.4	1900	Fishing Island, Md.
9	86370		Sch.	Goldie I. Lewis	7	6	41.0	13.5	3.1	1896	Applegarth, Md.
10	86196		Sch.	Gorman C.	17	13	63.0	17.4	4.0	1892	Solomons Island, Md.
11	86432		Cat.	Grace	8	8	30.6	14.2	4.4	1898	Port Republic, N. J.
12	12819		Sch.	Grace E. Stevens	87	71	71.8	24.0	7.8	1853	Brookhaven, N. Y.
13	86242	KLPN	Sch.	Graco G. Bennett	210	190	136.5	23.9	7.8	1893	Bethel, Del.
14	86033		Slp.	Gracie	11	7	38.6	15.0	4.1	1889	Goshen, N. J.
15	86293		Sch.	Gramplon	844	802	218.0	38.0	13.2	1894	West Bay City, Mich.
16	209184	LOFB	Sch.	Granville R. Bacon	385	330	133.6	31.6	11.8	1911	Bethel, Del.
17	10947		Sch.	Grape Shot	29	28	51.8	18.5	5.0	1856	Sayville, N. Y.
18	10566		Sch.	Gratitude	23	14	53.2	10.3	5.0	1855	Philadelphia, Pa.
19	205552	KWRB	Sc. b.	Greenwood	967	880	195.6	35.0	17.6	1908	Noank, Conn.
20	220731	MBRP	Sc. b.	Griffson	2,259	2,149	267.9	46.3	23.8	1920	Winslow, Wash.
21	215568	LHSD	Sc. b.	Guanacasto	609	548	165.5	36.5	13.9	1917	Portland, Ore.
22	86578		Sch.	Gullermito	38	38	52.0	17.4	6.6	-----	Curacao, Dutch West Indies
23	215638		Sch.	H. E. Gumbel	28	19	54.4	18.8	4.4	1917	Biloxi, Miss.
24	204559		Slp.	H. G. Alexander	10	8	47.5	16.0	3.6	1907	Wenona, Md.
25	80953		Sch.	H. H. Conway	61	58	78.5	23.2	6.2	1883	Baltimore, Md.
26	228343		Sch.	H. H. Robbins	53	53	68.8	21.4	6.2	1929	Dorchester, N. J.
27	95778		Sch.	H. K. Price	52	39	65.2	23.2	6.4	1883	Pocomoke City, Md.
28	95377		Sch.	H. L. James	115	109	93.0	27.0	7.2	1875	Dorchester Co., Md.
29	95719		Sch.	H. M. Rowe	39	37	66.0	21.4	5.6	1882	do.
30	219286	LTVK	Bkn.	H. W. Brown	2,352	2,190	282.0	45.9	22.4	1919	Orange, Tex.
31	96380		Sch.	H. Hansel Tyler	5	5	39.2	13.3	2.6	1896	Fishing Creek, Md.
32	95811		Slp.	Haldea	17	9	46.2	14.0	5.1	1884	Freeport, Me.
33	219172	LTMR	Sc. b.	Halldell	1,327	1,182	231.0	38.5	18.7	1919	Richmond, Me.
34	95260		Sc. b.	Halsted	496	471	171.1	33.4	12.4	1873	Little Sturgeon, Wis.
35	96069		Sch.	Hamlet	13	9	56.0	14.5	3.3	1890	Fishing Island, Md.
36	95180		Sch.	Hannah and Ida	29	27	61.5	20.1	5.2	1872	Mauricetown, N. J.
37	221386	MOVR	Sch.	Harford	2,240	2,139	267.3	40.0	23.6	1921	Portland, Me.
38	220774	MBSW	Sch.	Harold G. Foss	1,309	1,213	216.5	40.7	21.0	1920	Camden, Me.
39	95215		Slp.	Harp	13	12	37.6	10.0	4.0	1873	Darien, Conn.
40	96161	KLFN	Sch.	Harriet C. Whitehead	222	211	119.6	31.3	8.0	1892	Waterford, Conn.
41	11295		Sch.	Harriet P. Ely	62	58	70.6	23.5	5.9	1862	Norwalk, Conn.
42	96471		Slp.	Harry Anderson	8	8	44.3	15.2	3.1	1899	Deals Island, Md.
43	96467		Slp.	Harry Collins	10	8	33.0	15.7	3.9	1899	Charleston, S. C.
44	207922		Slp.	Harry F. Alrough	24	19	56.4	18.4	4.8	1910	Champ, Md.
45	216137	LJWR	Sch.	Harry G. Deering	1,342	1,163	211.4	41.0	21.1	1918	Bath, Me.
46	95976		Slp.	Harvey M.	5	5	28.0	11.5	3.2	1887	Glenwood, N. Y.
47	96463		Slp.	Harvey A. Parks	8	8	42.0	16.0	2.8	1899	Holland Island, Md.
48	11477	HKDB	Sc. b.	Hatteras	788	754	171.5	33.5	18.8	1865	Brooklyn, N. Y.
49	96683	KSLP	Sc. b.	Hattie	1,286	1,103	230.3	39.0	17.3	1903	Bath, Me.
50	95827		Sch.	Hattie Duncan	9	9	52.6	14.8	2.6	1884	Holland Point, Md.
51	202508		Slp.	Hattie C. Laird	13	9	46.0	15.0	3.2	1905	Pocomoke City, Md.
52	96427		Slp.	Hattie E. Travers	7	7	41.0	14.0	2.8	1898	Hoopers Island, Md.
53	205150	KWPL	Sc. b.	Hauto	830	732	180.2	35.0	14.7	1908	Noank, Conn.
54	96314	KMLV	Sc. b.	Haverford	678	644	176.4	35.0	14.2	1895	do.
55	160725	KMSJ	Sc. b.	Hawthorne	680	608	178.4	35.0	14.2	1890	do.
56	200668		Sch.	Hazel R. Hines	121	79	101.0	25.0	10.8	1904	Essex, Mass.
57	220032	LWNK	Sch.	Helen B. Sterling	2,520	2,350	267.0	49.6	25.2	1920	Portland, Ore.
58	218625	LSFO	Sch.	Helen Barnet Gring	1,226	1,127	202.8	40.4	20.8	1919	Camden, Me.
59	217453		Slp.	Hellene	6	5	28.7	11.9	3.2	1912	Belhaven, N. O.
60	202235	KTWP	Sch.	Helvetia	499	425	157.4	30.2	12.8	1905	Rockland, Me.
61	95785		Sch.	Henricetta Bach	44	32	66.5	22.0	5.7	1883	Cambridge, Md.
62	214523		Sch.	Henry Clark	23	16	57.6	19.2	3.7	1910	Pascagoula, Miss.
63	95644		Sch.	Henry Disston	41	26	73.0	19.8	5.2	1881	Portsmouth, Va.
64	205188		So. b.	Henry Endicott	866	758	190.6	35.1	16.2	1908	Bath, Me.
65	96208		Slp.	Henry Ruppel	7	6	32.5	13.4	3.3	1892	Patchogue, N. Y.
66	96095	KJBS	Sch.	Henry Seymour	109	160	91.0	30.7	8.3	1890	Tottenville, N. Y.
67	95688	JWBP	Sc. b.	Henry Villard	1,552	1,452	219.2	39.8	24.1	1882	Bath, Me.
68	96470	KPLH	Sch.	Henry Wilson	499	430	157.8	37.1	11.3	1899	Aberdeen, Wash.
69	96076		Sch.	Henry F. Barnes	18	12	59.5	17.0	4.50	1880	Jones Creek, Md.
70	96126	KJRV	Sch.	Henry H. Chamberlain	245	204	122.3	30.6	8.4	1891	Phillipburg, Me.
71	95733		Sch.	Henry I. Phillips	26	25	54.1	18.2	6.0	1882	Cambridge, Md.
72	95826		Slp.	Henry W. Ruark	10	9	39.0	15.0	3.3	1884	Taylor's Island, Md.
73	218885	LSTD	Sch.	Herbert L. Rawding	1,219	1,109	201.7	38.5	21.9	1919	Stockton Springs, Me.
74	96628		Slp.	Hercules	50	41	60.5	23.0	6.0	1878	San Francisco, Calif.

1 Formerly (a British shp. Lord Shaftesbury.
 (b British shp. Golden Gate.
 2 Formerly sch. John Henry.

3 Formerly Spanish sch. Gullermito.
 4 Formerly sch. Wm. Bommers.
 5 Formerly bkn. Macerata.

Line No.	Serv-ice	Crew	Name of owner	Home port	Address of owner
1	Oys.	4	Walter Wilson	Cambridge, Md.	Hudson, Md.
2	Oys.	5	George B. French	Crisfield, Md.	Rumbley, Md.
3	Frt.	4	Clarence Parker	do.	Honga, Md.
4	Frt.	25	Rolph Navigation & Coal Co. (Calif.)	San Francisco, Calif.	60 California Street.
5	Mso.	4	Allie Moore	Grand Haven, Mich.	Charlevoix, Mich.
6	Frt.	9	Rolph Navigation & Coal Co. (Calif.)	San Francisco, Calif.	60 California Street.
7	Fsh.	4	Alabama Canning Co. (Ala.)	Mobile, Ala.	Bayou Labatre, Ala.
8	Frt.	1	A. H. Bratton	Norfolk, Va.	Deltaville, Va.
9	Frt.	4	Richard Lewis	Crisfield, Md.	Dames Quarter, Md.
10	Oys.	6	O. P. Owens	Baltimore, Md.	1710 Bolton Street.
11	Pas.	1	Ezra A. Somers	Philadelphia, Pa.	Atlantic City, N. J.
12	Frt.	2	M. A. Eaton	Portland, Me.	Blushill, Me.
13	Frt.	5	J. B. Blades Lumber Co.	New Bern, N. C.	41 Broad Street.
14	Oys.	3	Charles W. Johnson	Philadelphia, Pa.	Newport, N. J.
15	Frt.	8	Gramplan Transportation Co. (Ind.)	Chicago, Ill.	Michigan City, Ind.
16	Frt.	6	George E. Jones	Norfolk, Va.	1718 Hamlin Avenue.
17	Frt.	3	John C. Johnson	Reedville, Va.	Tucker Hill, Va.
18	Oys.	6	William O. Clark	Philadelphia, Pa.	Blivalve, N. J.
19	Frt.	4	Lehigh Coal & Navigation Co. (Pa.)	New York, N. Y.	143 Liberty Street.
20	Frt.	7	James Griffiths & Sons (Del.)	Wilmington, Del.	7 West Tenth Street.
21	Frt.	3	William M. McClellan	Pensacola, Fla.	109 North Alcanlz Street.
22	Frt.	4	Tomas Bonano	San Juan, P. R.	51 Carretera, Catano, P. R.
23	Fsh.	5	Sea Food Co. (Miss.)	Gulfport, Miss.	Biloxi, Miss.
24	Oys.	4	Wm. T. Crockett	Cape Charles, Va.	Tangler, Va.
25	Oys.	4	Frank T. Stowman	Philadelphia, Pa.	Port Norris, N. J.
26	Oys.	5	Alvin O. Robbins	do.	Do.
27	Oys.	3	Willis Smith	Baltimore, Md.	Curtis Bay, Md.
28	Frt.	3	L. James Ward	do.	1210 West Franklin Street.
29	Frt.	3	William C. Todd	Crisfield, Md.	Chance, Md.
30	Frt.	12	Durham Navigation Corporation (Del.)	New York, N. Y.	
31	Frt.	4	Milbourne W. Cornish	Cambridge, Md.	133 Pine Street.
32	Frt.	2	Booth Fisheries Sardine Co. (Me.)	Jonesport, Me.	Machiasport, Me.
33	Frt.	5	T. J. Hooper	Baltimore, Md.	Catonsville, Md.
34	Frt.	6	Smeed Box Co.	Cleveland, Ohio	1878 Scranton Road.
35	Frt.	1	H. E. Day	Washington, N. C.	South Creek, N. C.
36	Frt.	5	Daisy Coulter	Baltimore, Md.	Chester, Md.
37	Frt.	6	P. Dougherty Co. (Md.)	do.	Hearst Tower Building.
38	Frt.	9	Foss and Crabtree (Mass.)	Boston, Mass.	141 Milk Street.
39	Frt.	1	Grant B. Rackett	Bridgeport, Conn.	Rowayton, Conn.
40	Frt.	4	M. G. Wright	Elizabeth City, N. C.	500 Shepard Street.
41	Frt.	3	Thomas S. Phipps	Baltimore, Md.	16 Holland Street.
42	Frt.	5	William Wheatley	Crisfield, Md.	Chance, Md.
43	Frt.	2	Frank C. Brown	Charleston, S. C.	586 King Street.
44	Frt.	10	W. O. Brown	Crisfield, Md.	Deal Island, Md.
45	Frt.	9	Boston Maritime Corporation (Me.)	Boston, Mass.	131 State Street.
46	Frt.	1	Albert Teed	Bridgeport, Conn.	45 Beardsley Street.
47	Oys.	5	Peter H. Parks	Cambridge, Md.	Race Street.
48	Frt.	3	Durham Navigation Corporation (Del.)	New York, N. Y.	17 Battery Place.
49	Frt.	4	Howard V. Redgate	Boston, Mass.	25 T. Wharf.
50	Frt.	6	W. U. Parks	Cambridge, Md.	Holland Island, Md.
51	Oys.	1	A. J. Lewis	Reedville, Va.	Walnut Point, Va.
52	Oys.	5	Oscar Lyons	Cambridge, Md.	214 Henry Street.
53	Frt.	4	Lehigh Coal & Navigation Co. (Pa.)	New York, N. Y.	143 Liberty Street.
54	Frt.	2	Durham Navigation Corporation (Del.)	do.	17 Battery Place.
55	Frt.	3	Neptune Line (Del.)	New York, N. Y.	25 Beaver Street.
56	Cod.	4	Nicholson Fish Co. (Me.)	Bangor, Me.	Bucksport, Me.
57	Frt.	11	William W. Payne	Seattle, Wash.	Portland, Oreg.
58	Frt.	9	Boston Maritime Corporation (Me.)	Boston, Mass.	131 State Street.
59	Frt.	2	Richard Lupton	Washington, N. C.	Lowland, N. C.
60	Frt.	6	Richard K. Snow	Rockland, Me.	79 Mechanic Street.
61	Frt.	4	John E. Breeden	Annapolis, Md.	Sollers, Md.
62	Fsh.	5	Biloxi Fishermen's Packing Co. (Miss.)	Gulfport, Miss.	Biloxi, Miss.
63	Frt.	4	Nathan W. Todd	Baltimore, Md.	28 North Kenwood Avenue.
64	Frt.	4	Elmer A. Keeler	New York, N. Y.	1 Broadway.
65	Frt.	1	Wallace H. Bell	Bridgeport, Conn.	East Norwalk, Conn.
66	Frt.	6	Merritt & Chapman Derrick & Wrecking Co. (W. Va.)	New York, N. Y.	17 Battery Place.
67	Frt.	8	Coastwise Steamship & Barge Co. (Wash.)	Seattle, Wash.	502 Burke Building.
68	Frt.	8	Libby, McNeill & Libby (Me.)	San Francisco, Calif.	465 California Street.
69	Mso.	2	Samuel F. Huggins	Crisfield, Md.	117 South Fourth Street.
70	Frt.	6	Alma E. Wasson	Calais, Me.	30 Church Street.
71	Frt.	2	Edith B. Coleman	Baltimore, Md.	Rock Hall, Md.
72	Frt.	6	Rufus W. Dean	Cambridge, Md.	109 Cemetery Avenue.
73	Frt.	8	Lewis K. Thurlow	Boston, Mass.	131 State Street.
74	Frt.	1	August Wilson	San Francisco, Calif.	Oakland, Calif.

• Formerly sch. T. N. Barnsdall.
 † Formerly sch. Paterson.

• Formerly sch. Oregon Fir.

Line No.	Official No.	Signal letters	Rig	Name of vessel	Tonnage		Register dimensions			When built	Where built
					Gross	Net	Length	Breadth	Depth		
1	214685	LGQH	Sch.	Herdls.....	1,220	1,124	199.8	42.3	19.6	1917	Chelsea, Mass.
2	96009	KRPH	Sc. b.	Herdson.....	1,763	1,651	252.0	43.0	20.0	1902	Noank, Conn.
3	216630	LMGH	Sch.	Hesper.....	1,348	1,231	210.2	41.0	20.4	1918	South Somerset, Mass.
4	217229	LNTD	Bkn.	Hesperian.....	1,385	1,215	231.4	43.5	18.6	1918	Rolph, Calif.
5	96501		Slp.	Hilda.....	8	6	42.5	13.9	3.2	1901	Hollywood, Va.
6	96469		Slp.	Hilda D.....	6	6	38.5	13.0	3.3	1899	Orlole, Md.
7	202528		Slp.	Hilda M. Willing.....	8	6	40.0	14.0	3.1	1905	do.
8	96432		Sch.	Hildeblank.....	41	35	63.0	20.1	4.4	1898	Biloxi, Miss.
9	200710		Sch.	Hilma.....	9	7	32.6	12.2	2.4	1903	Lake Charles, La.
10	96577		Slp.	Hobart.....	5	5	38.7	14.4	2.6	1901	Fishing Creek, Md.
11	96188		Sc. b.	Hopatcong.....	843	804	192.1	35.3	15.3	1890	Noank, Conn.
12	96448		Slp.	Hopeful.....	16	16	41.0	17.2	3.9	1899	Shipyards, Ga.
13	200470	KSRW	Sch.	Horace A. Stone.....	1,370	1,237	208.5	38.6	20.7	1903	Brower, Me.
14	95652		Sch.	Hortense.....	24	13	56.6	18.7	4.0	1881	Ocean Spring, Miss.
15	206890		Slp.	Howard.....	10	8	45.0	15.3	3.1	1909	Deep Creek, Va.
16	216857		Sc. b.	Howard E.....	438	421	184.6	23.9	11.2	1918	Pocomoke City, Md.
17	96170		Sch.	Hugh S. Orem.....	10	9	45.0	14.5	3.8	1892	do.
18	95981		Sch.	Hulda.....	66	52	75.5	23.5	6.0	1888	Cambridge, Md.
19	200551		Sch.	Hyacinth.....	25	15	52.8	18.5	4.2	1903	Biloxi, Miss.
20	215639		Sch.	I. Heldenhelm.....	28	19	54.5	18.8	4.4	1917	do.
21	206652	LBFT	Sc. b.	I. D. FLETCHER.....	1,034	1,034	215.0	35.0	15.7	1909	Sparrows Point, Md.
22	100316	JWNH	Sc. b.	I. F. Chapman.....	2,185	2,016	237.5	42.7	19.2	1882	Bath, Me.
23	100748		Sch.	I. H. Tawes.....	34	33	72.0	21.0	6.4	1901	Orlole, Md.
24	100166		Sch.	Ida.....	42	40	65.0	20.8	5.6	1875	Talbot Co., Md.
25	220581		Slp.	Ida.....	9	9	34.7	16.2	3.9	1920	Fajardo, P. R.
26	100045		Sch.	Ida C.....	27	18	58.0	20.4	3.9	1897	De Lisle, Miss.
27	222374		Sch.	Ida Helen.....	28	28	44.1	15.5	5.9	1922	Seattle, Wash.
28	100657		Sch.	Ida May.....	70	64	72.0	21.4	7.4	1898	Urbana, Va.
29	203560		Slp.	Ida May.....	10	7	42.2	14.4	3.3	1900	Deepcreek, Va.
30	80340		Sch.	Ida B. Conway.....	73	58	83.1	24.0	6.5	1873	Nanticoke River, Md.
31	100111	JPBO	Sch.	Ida B. Gibson.....	235	223	121.0	32.6	9.0	1874	Chester, Pa.
32	100230		Sch.	Ida E. Moore.....	18	18	54.2	17.0	4.2	1878	Annapolis, Md.
33	217434	LPHH	Sch.	Ida S. Dow.....	1,411	1,280	225.0	43.2	19.8	1918	Thomaston, Me.
34	100689		Slp.	Ida V. Beauchamp.....	7	7	38.6	13.3	3.0	1899	Orlole, Md.
35	100365		Slp.	Idella.....	10	5	40.2	14.5	3.4	1884	Cambridge, Md.
36	201115		Cat.	Idler.....	6	6	28.2	13.0	3.2	1904	Patohogue, N. Y.
37	202569		Sl. b.	Ikaros.....	7	5	32.0	12.0	2.6	1905	Port Lavaca, Tex.
38	205033		Sch.	Imelda Campbell.....	30	20	58.4	19.4	5.0	1908	Dorchester, N. J.
39	100048	KNGF	Sc. b.	Indian Ridge.....	910	842	194.0	34.8	17.6	1897	Noank, Conn.
40	100199	JSCQ	Sch. p.	Indiana.....	1,487	1,413	208.9	40.0	23.9	1870	Bath, Me.
41	100710	KPVT	Sc. b.	Indiana.....	1,020	1,500	230.3	43.3	20.6	1900	do.
42	100307		Sch.	Inez.....	68	63	70.0	22.5	6.3	1882	Millbridge, Me.
43	100554		Sch.	Interlaken.....	507	538	170.0	34.2	11.0	1893	Algonac, Mich.
44	204898		Slp.	Ioma.....	11	8	32.8	15.3	4.0	1908	Thunderbolt, Ga.
45	100609		Sch.	Iowa.....	15	9	53.0	15.0	3.1	1898	Beaufort, N. C.
46	100219		Sch.	Ira L. Crockett.....	12	12	43.9	15.2	3.5	1878	Pocomoke City, Md.
47	204576		Slp.	Ira T. Crosswell.....	10	8	48.0	15.7	3.7	1907	Orlole, Md.
48	100280		Sch.	Irene.....	5	5	47.0	11.6	2.6	1876	Crisfield, Md.
49	100721	KQMP	Sch.	Irene.....	772	687	186.4	39.7	14.3	1900	Fairhaven, Calif.
50	211840	LDHR	Sc. b.	Irene.....	1,206	1,075	229.6	37.7	18.2	1913	Bath, Me.
51	216902	LNCK	Sch.	Irene S. Wilkinson.....	818	708	187.3	38.0	14.4	1918	Savannah, Ga.
52	100275		Sch.	Iron Cliff.....	1,116	1,077	212.4	35.0	18.0	1881	Detroit, Mich.
53	100335		Slp.	Isabella.....	9	8	33.3	14.5	4.0	1883	Cold Spring, N. Y.
54	100658		Sch.	Isle de Cuba.....	6	6	43.5	13.5	2.6	1899	Hoopers Island, Md.
55	200813		Slp.	Iva.....	5	5	35.8	12.8	2.8	1902	Hunting Creek, Va.
56	100571		Sch.	Iva Manifold.....	28	20	53.5	18.2	5.7	1893	Herring Bay, Md.
57	100687		Slp.	Iva Pearl.....	6	0	38.5	14.3	3.0	1899	Elliott, Md.
58	100091		Sch.	Ivy.....	11	7	46.0	13.7	3.0	1899	Smyrna, N. C.
59	76021		Sch.	J. McCaffrey.....	23	16	52.6	18.4	4.1	1878	Stonewall, Miss.
60	77145		Sch.	J. Peterson.....	27	17	55.2	18.6	4.2	1894	Bonfouca, La.
61	77382		Sch.	J. Tolley.....	7	7	39.0	14.4	2.6	1899	Fishing Creek, Md.
62	76430		Sch.	J. A. Cholton.....	46	34	66.0	22.5	6.0	1883	Pocomoke City, Md.
63	205848		Sch.	J. A. Crosswell.....	56	47	78.2	22.4	5.9	1908	Whitehaven, Md.
64	205031		Slp.	J. B. Votra.....	15	12	50.0	16.6	4.0	1908	Wenona, Md.
65	76892		Sch.	J. C. Armlger.....	22	21	60.9	17.7	4.3	1890	Solomon Island, Md.
66	75295		Sch.	J. C. Townsend.....	35	34	58.5	20.7	4.5	1871	Indian River, Del.
67	75809	JRLF	Sc. b.	J. D. Peters.....	1,085	1,030	182.2	36.1	21.8	1875	Bath, Me.
68	77215		Sch.	J. E. Grady.....	12	9	37.5	10.7	5.4	1890	Apalachicola, Fla.
69	76303		Sch.	J. E. Walker.....	19	18	40.5	14.7	3.7	1882	Cedar Keys, Fla.
70	77379		Sch.	J. F. Hearn.....	7	7	42.0	15.0	3.0	1899	Wingate, Md.
71	70444		Sch.	J. F. Langhammer.....	31	23	60.0	19.0	5.8	1883	Pocomoke City, Md.
72	223574	MFJV	Sch.	J. O. Webster.....	431	373	140.5	33.5	14.0	1919	Weymouth, N. S.
73	76098		Sch.	J. R. Dixon.....	18	16	47.2	16.7	4.5	1879	Somerset County, Md.

† Formerly sch. William Layton.

Line No.	Service	Crew	Name of owner	Home port	Address of owner
1	Frt.	13	Efas Navigation Corporation (P. R.)	San Juan, P. R.	25 Teutan Street, P. R.
2	Frt.	6	Reading Co. (Pa.)	Philadelphia, Pa.	Reading Terminal.
3	Frt.	9	George D. Rogers	Boston, Mass.	110 State Street.
4	Frt.	12	Rolph Navigation & Coal Co. (Calif.)	San Francisco, Calif.	60 California Street.
5	Frt.	4	W. T. Ross	Washington, N. C.	South Creek, N. C.
6	Oys.	2	Robert A. Jones	Reedville, Va.	Colonial Beach, Va.
7	Oys.	4	Roland Bozman	Crisfield, Md.	Wenona, Md.
8	Frt.	3	Ernest Prieto	New Orleans, La.	Mandeville, La.
9	Frt.	2	E. P. Westland	Lake Charles, La.	Marine Route Box 53, Sulphur, La.
10	Oys.	5	Millford Elliott	Cambridge, Md.	202 Muir Street.
11	Frt.	3	Durham Navigation Corporation (Del.)	New York, N. Y.	17 Battery Place.
12	Frt.	1	Broad River Packing Co. (S. C.)	Savannah, Ga.	315 East Fifty-first Street.
13	Frt.	10	Crowell & Thurlow (Me.)	Boston, Mass.	131 State Street.
14	Frt.	3	Jos. A. Goodyear	New Orleans, La.	468 Flood Street.
15	Oys.	5	Charles W. Parks	Crisfield, Md.	Fairmont, Md.
16	Frt.	1	Diamond P. Transportation Co. (Del.)	Philadelphia, Pa.	151 South Front Street.
17	Frt.	6	Isaac E. Elliott	Cambridge, Md.	Oxford, Md.
18	Frt.	4	Stevenson-McGee Co. (Md.)	Baltimore, Md.	119 South Frederick Street.
19	Frt.	4	John F. Joullian	Gulfport, Miss.	Lakeshore, Miss.
20	Fsh.	5	Sea Food Co. (Miss.)	do.	Biloxi, Miss.
21	Frt.	9	Barrett Co. (N. J.)	New York, N. Y.	40 Rector Street.
22	Frt.	20	Neptune Line (Del.)	do.	25 Beaver Street.
23	Frt.	7	Elmer W. Somers	Cape Charles, Va.	Accomac, Va.
24	Frt.	3	Peter W. Price	Crisfield, Md.	Chance, Md.
25	Frt.	3	Christian Moller	St. Thomas, Virgin Islands.	Christiansted, St. Croix, Virgin Islands.
26	Fsh.	4	Alabama Canning Co. (Ala.)	Mobile, Ala.	Bayou Labatre, Ala.
27	Mso.	3	Archie G. Cameron	Tacoma, Wash.	400 Dook Street.
28	Frt.	4	Barney D. Wessels	Reedville, Va.	Colonial Beach, Va.
29	Oys.	4	Orville H. Parks	Crisfield, Md.	Wingate, Md.
30	Frt.	4	Harvey H. Conway	Cambridge, Md.	3 Choptank Avenue.
31	Frt.	6	Nathaniel K. Lester	New London, Conn.	Norwich, Conn.
32	Oys.	2	Charles M. Ingersoll	Philadelphia, Pa.	Dividing Creek, N. J.
33	Frt.	11	New England Maritime Co. (Me.)	Boston, Mass.	131 State Street.
34	Frt.	4	Matthew Sisson	Alexandria, Va.	Quantico, Va.
35	Oys.	4	George H. Woodall	Wilmington, Del.	Leipsic, Del.
36	Pas.	1	E. S. Thomas	New York, N. Y.	Center Moriches, N. Y.
37	Frt.	2	Mrs. B. D. Jackson	Galveston, Tex.	Port Lavaca, Tex.
38	Oys.	8	Wilson A. Campbell	Philadelphia, Pa.	Newport, N. J.
39	Frt.	4	Thomas J. Howard	New York, N. Y.	1 Broadway.
40	Mso.	7	Cecil B. De Mille Pictures Corporation (Del.)	Los Angeles, Calif.	New York, N. Y.
41	Frt.	3	Durham Navigation Corporation (Del.)	New York, N. Y.	17 Battery Place.
42	Frt.	2	E. H. Webster	Belfast, Me.	Castine, Me.
43	Frt.	6	John J. Roen	Grand Haven, Mich.	213 Volverdere Avenue, Charlevoix, Mich.
44	Oys.	3	George W. Lowden, estate of	Beaufort, S. C.	208 West Bay Street, Savannah, Ga.
45	Frt.	1	Michael Hill	Beaufort, N. C.	Sealevel, N. C.
46	Oys.	3	Aria Gibson	Philadelphia, Pa.	Leesburg, N. J.
47	Oys.	4	William Jones	Crisfield, Md.	Chance, Md.
48	Oys.	3	J. E. Todd	do.	Holland Island, Md.
49	Mso.	9	First National Productions Corporation (Del.)	Los Angeles, Calif.	First National Studios, Burbank, Calif.
50	Frt.	4	Mystic Steamship Co. (Mass.) (trustees)	Boston, Mass.	250 Stuart Street.
51	Frt.	8	Fred G. Veles	Jacksonville, Fla.	9 Yake Avenue.
52	Frt.	7	Ralph W. Jex	Toledo, Ohio.	1749 Summit Street.
53	Frt.	1	William B. Chard, jr.	Bridgeport, Conn.	Greenwich, Conn.
54	Frt.	3	Logan B. Parks	Crisfield, Md.	Applegarth, Md.
55	Oys.	3	A. F. Evans	do.	Ewell, Md.
56	Frt.	2	Thomas A. Smith	Annapolis, Md.	R. F. D. Box 10.
57	Oys.	4	John P. Marshall	Crisfield, Md.	Ewell, Md.
58	Frt.	1	W. M. Gaskell	Beaufort, N. C.	Sealevel, N. C.
59	Fsh.	2	Mrs. Melissa H. Stiglets, estate of	Gulfport, Miss.	Lorraine, Miss.
60	Frt.	3	Sylvan Mallini	do.	Pass Christian, Miss.
61	Frt.	3	Elwood O. Todd	Crisfield, Md.	Crocheron, Md.
62	Frt.	3	Robert Shores	do.	Chance, Md.
63	Oys.	3	Richard Messick	Cambridge, Md.	304 Locust Street.
64	Frt.	4	Silas Rodney Webster	Baltimore, Md.	2208 Boston Street.
65	Frt.	2	Herman L. Cook	Cambridge, Md.	Hayward Street.
66	Frt.	2	Charles D. Woodall	Wilmington, Del.	Magnolia, Del.
67	Fsh.	5	Booth Fisheries Co. (Del.)	Seattle, Wash.	Pier 11, B, foot Wall Street.
68	Frt.	3	D. T. Hunt	Tampa, Fla.	St. Andrews, Fla.
69	Frt.	10	John Lowe	Key West, Fla.	620 Southard Street.
70	Frt.	4	Willie W. Holliday	Crisfield, Md.	Wingate, Md.
71	Oys.	2	John W. Ringgold	Philadelphia, Pa.	Port Norris, N. J.
72	Frt.	6	Alexander L. Stockwell	Boston, Mass.	11 Pemberton Square.
73	Frt.	1	J. T. Mears	Reedville, Va.	Colonial Beach, Va.

¹ Formerly British sch. Charles F. Gordon.

Line No.	Official No.	Signal letters	Rtg	Name of vessel	Tonnage		Register dimensions			When built	Where built
					Gross	Net	Length	Breadth	Depth		
1	75415		Sch.	J. S. Smith	30	17	55.0	19.0	5.6	1872	Somerset County, Md.
2	76343		Slp.	J. T. Leonard	10	9	45.4	16.6	2.8	1882	Dorchester County, Md.
3	200939	KTDF	Sch.	J. W. Clise	845	715	185.6	41.0	14.0	1904	Ballard, Wash.
4	77514		Sch.	J. W. Knowles	57	52	83.0	23.0	5.8	1901	Sharptown, Md.
5	77481		Slp.	J. W. Walker	7	7	42.0	14.4	4.0	1901	Orlolo, Md.
6	220422		Sch.	J. and E. Riggin	57	57	76.4	22.3	6.1	1927	Dorchester, N. J.
7	70221		Sch.	J. Chester Wood	69	66	68.6	23.0	6.0	1881	Cherryfield, Me.
8	202432		Sch.	J. Lloyd Hawkrigde	121	88	80.6	26.6	6.4	1905	Milford, Del.
9	228160		Sch.	J. Roberts Bateman	64	64	74.6	22.7	6.4	1928	Greenwich, N. J.
10	76983		Sch.	Jacob Goldstrom	10	6	50.5	13.5	3.4	1891	Somerset County, Md.
11	77184		Sl. b.	James M	31	31	58.1	18.2	4.0	1895	Woolwich, Me.
12	221836	MDHT	Shp.	JAMES DOLLAR	3,017	2,812	318.0	46.1	26.2	1901	Glasgow, Scotland
13	202013		Sch.	James Munroe	25	12	53.7	19.0	4.1	1905	Biloxi, Miss.
14	77231		Sch.	JAMES NASMYTH	3,010	2,807	365.5	46.8	23.0	1896	West Bay City, Mich.
15	215063	LQVD	Shp.	James Rolph	2,108	1,927	277.2	42.4	24.1	1884	Liverpool, England
16	77454	KQPJ	Bkn.	James Tuft	1,274	1,043	215.5	42.5	17.4	1901	Port Blakely, Wash.
17	76875		Sch.	James A. Webster	74	70	86.0	27.0	6.6	1890	Brooksville, Me.
18	76326		Sch.	James A. Whitting	35	23	61.0	20.6	6.3	1871	Somerset County, Md.
19	76239		Sch.	James C. Clark	41	33	62.8	22.1	5.4	1870	Baltimore, Md.
20	220045	MBNS	Sch.	James C. Hamlen	1,138	1,012	193.4	39.0	19.7	1920	South Portland, Me.
21	75188		Sch.	James E. Trott	59	56	73.8	22.9	6.2	1870	Baltimore, Md.
22	76957		Sch.	James H. Dashiell	62	49	79.0	23.5	5.7	1891	Madison, Md.
23	76481		Sch.	James J. Lemon	25	15	54.2	18.9	4.4	1884	Wolf River, Miss.
24	13398	HLPK	Sch.	James L. Maloy	174	147	102.0	28.5	7.9	1864	Milton, Del.
25	77492		Sch.	James O. Wright	17	17	60.0	17.8	4.7	1901	Orlolo, Md.
26	214337	LQFS	Sch.	James M. W. Hall	572	491	157.7	34.6	14.2	1916	Phlipsburg, Me.
27	76754		Sch.	Janie	11	8	40.2	12.2	3.1	1888	Smyrna, N. C.
28	77163		Sch.	Janie Berry	29	23	50.0	18.4	3.6	1894	Straits, N. C.
29	76992		Sch.	Jennie K	18	17	48.0	17.5	3.0	1891	Logtown, Miss.
30	77312	KNPD	Sch.	Jennie D. Bell	194	171	125.0	23.5	7.5	1898	Bethel, Del.
31	217636	LQOD	Sch.	Jennie Flood Kreger	1,838	1,614	243.7	42.2	19.5	1919	Belfast, Me.
32	205628		Slp.	Jessie Price	15	12	50.9	16.3	4.3	1908	Orlolo, Md.
33	77093	KLRD	Sch.	John A	282	235	131.7	32.0	9.8	1893	Eureka, Calif.
34	77436		Sch.	John Branford	24	24	67.0	18.6	5.5	1900	Fairmount, Md.
35	77417	KQBG	Shp.	JOHN ENA	2,842	2,706	312.9	48.1	25.0	1892	Glasgow, Scotland
36	201630	KTNP	Sc. b.	John Forsyth	2,198	2,067	279.4	47.4	21.5	1904	New London, Conn.
37	77308		Sch.	JOHN FRITZ	4,152	3,840	430.0	60.0	24.0	1898	West Bay City, Mich.
38	12539		Sch.	John Guyant	36	23	58.6	18.7	5.4	1866	Camden, N. J.
39	76578	KDBS	Sch.	John Hagerty	235	223	129.3	28.7	9.0	1885	Tottenville, N. Y.
40	77276		Sch.	John Henry	7	7	41.6	14.7	2.9	1897	Fishing Creek, Md.
41	76507		Sch.	John Martin	45	33	69.8	20.4	6.2	1884	Baltimore, Md.
42	77358		Sc. b.	JOHN SMEATON	4,530	4,217	446.5	60.2	25.0	1899	West Superior, Wis.
43	70815		Sch.	John A. Francomb	658	625	180.0	36.0	13.0	1889	West Bay City, Mich.
44	77310		Sch.	JOHN A. ROEBLING	4,152	3,840	436.0	60.0	24.0	1898	do.
45	13799		Sch.	John B. Norris	49	46	66.5	20.2	6.3	1868	Fairhaven, Mass.
46	76373		Sch.	John E. Bright	27	26	54.9	18.6	4.8	1882	Saint Michaels, Md.
47	217635	LQCB	Bkn.	JOHN J. PHILLIPS	968	905	181.0	36.4	15.2	1899	Bath, Me.
48	228241		Sl. b.	John P. Barbour	30	30	53.5	20.3	3.6	1929	Rockland, Me.
49	200880		Sch.	John R. Manta	147	98	101.8	24.9	10.2	1904	Essex, Mass.
50	77330		Slp.	John S. Harvey	5	5	34.5	12.9	2.9	1898	Gulfport, Va.
51	76701		Sch.	John S. Myers	25	15	54.4	17.9	5.0	1887	Bridgeton, N. J.
52	13404		Sch.	John W. Bell	90	80	86.1	22.8	6.9	1848	New York, N. Y.
53	77438	KQJF	Sc. b.	John W. Chittenden	235	186	128.2	27.0	8.7	1900	Tottenville, N. Y.
54	13374		Sch.	John W. Paul	28	26	60.3	19.1	3.6	1855	Bridgeburgh, N. J.
55	216901	LMVD	Sch.	John W. Wells	2,527	2,374	267.8	47.8	26.5	1918	St. Helens, Oreg.
56	75917		Sch.	John R. P. Moore	99	94	86.7	27.0	6.5	1877	Snow Hill, Md.
57	218181	LRJH	Sc. b.	Jonesport	1,322	1,174	230.6	37.6	19.0	1910	Machias, Me.
58	211851		Slp.	Joseph O	9	8	37.0	13.7	2.4	1913	Port Royal, S. O.
59	221881	MGLQ	Shp.	JOSEPH DOLLAR	2,407	2,262	293.9	43.1	24.8	1902	Glasgow, Scotland
60	77137		Sch.	Joseph Murray	69	66	63.0	24.6	4.9	1894	Milford, Del.
61	221160	MCQK	Sc. b.	Joseph E. Hooper	2,233	2,150	267.3	46.0	23.6	1921	South Portland, Me.
62	217930	LQTR	Sc. b.	Joseph J. Hock	1,032	982	209.4	36.2	16.3	1919	Baltimore, Md.
63	77158		Sch.	Joseph S. Faulkner	30	29	69.3	19.3	4.6	1894	Tilghmans Island, Md.
64	76477		Sch.	Jos. W. Brooks	10	9	43.6	14.6	3.2	1883	Madison, Md.
65	76631		Sch.	Josephine	15	14	49.5	14.0	3.2	1886	Fort Meyers, Fla.
66	214521		Sch.	Josephine Foster	23	16	57.6	19.2	3.7	1916	Pascagoula, Miss.
67	77248		Sch.	Josephine Lopez	44	35	65.0	22.3	4.8	1896	Handsboro, Miss.
68	77086		Sch.	Josephine Meestler	41	26	68.2	28.7	4.1	1893	do.
69	92364	KJSQ	Sch.	Josephina Wimsatt	149	106	95.0	27.0	6.0	1891	Milford, Del.

1 Formerly (a sch. J. W. Clise.
(b Norwegian ch. J. W. Clise.
2 Formerly (a German bk. Orotava.
(b ship Orotava.

3 Formerly (a British shp. Celtic Monarch.
(b ship Celtic Monarch.
4 Formerly (a ship John Ena.
(b British ship John Ena.

Line No.	Service	Crew	Name of owner	Home port	Address of owner
1	Frt.	7	Howard J. Chesser.....	Annapolis, Md.....	St. George Island, Md.
2	Oys.	5	William Jones.....	Cambridge, Md.....	404 Academy Street.
3	Frt.	8	Putnam Lumber Co. (Wis.).....	Jacksonville, Fla.....	Box 136.
4	Frt.	4	B. S. Thrift.....	Reedville, Va.....	Kinsale, Va.
5	Oys.	3	F. A. Lewis.....	Washington, N. C.....	Lowland, N. C.
6	Oys.	8	Charles M. Riggins.....	Philadelphia, Pa.....	Port Norris, N. J.
7	Frt.	3	A. B. Mazrall.....	Ellsworth, Me.....	Bar Harbor, Me.
8	Frt.	2	Irving E. DeWick.....	New Haven, Conn.....	101 First Avenue, West Haven, Conn.
9	Oys.	6	J. Roberts Bateman.....	Philadelphia, Pa.....	Mauricetown, N. J.
10	Frt.	4	Susanna R. Somers.....	Annapolis, Md.....	Ridge, Md.
11	Frt.	1	Roy B. Rowe.....	Bath, Me.....	Boothbay Harbor, Me.
12	Frt.	20	Robert Dollar Co. (Calif.).....	San Francisco, Calif.....	Robert Dollar Building.
13	Frt.	5	John F. Joullan.....	Gulfport, Miss.....	Lakeshore, Miss.
14	Frt.	8	Pittsburgh Steamship Co. (W. Va.).....	Duluth, Minn.....	Wolvin Building.
15	Frt.	28	Rolph Navigation & Coal Co. (Calif.).....	San Francisco, Calif.....	60 California Street.
16	Mso.	2	Geo. E. Billings.....	do.....	312 California Street.
17	Frt.	2	Albert W. Webster.....	Rockland, Me.....	Vinalhaven, Me.
18	Frt.	2	A. J. Lewis.....	Reedville, Va.....	Walnut Point, Va.
19	Frt.	5	Hugh J. Allen.....	Baltimore, Md.....	1217 Riverside Avenue.
20	Frt.	9	James C. Hamlen & Son (Me.).....	Portland, Me.....	415 Congress Street.
21	Frt.	3	Thomas C. Haunce.....	Annapolis, Md.....	Mutual, Md.
22	Frt.	3	Benjamin E. Harrington.....	Cambridge, Md.....	Taylor Island, Md.
23	Frt.	3	Antonino Palmisano.....	New Orleans, La.....	1333 Julia Street.
24	Frt.	3	Clara White.....	Boston, Mass.....	94 Forrest Hill Street.
25	Frt.	3	H. B. Miller.....	Reedville, Va.....	Colonial Beach, Va.
26	Frt.	7	Henry M. Wilkie.....	New York, N. Y.....	Grasnere, N. Y.
27	Fsh.	1	H. C. Potter.....	Washington, N. C.....	South Creek, N. C.
28	Frt.	2	D. S. McGowan.....	do.....	Swan Quarter, N. C.
29	Frt.	2	Ernest Prieto.....	New Orleans, La.....	Mandeville, La.
30	Frt.	5	C. O. Paul & Co.....	Baltimore, Md.....	Stewart Building.
31	Frt.	10	Crowell & Thurlow (Me.).....	Boston, Mass.....	131 State Street.
32	Frt.	2	John W. Cook.....	Baltimore, Md.....	Box 111, Sparrows Point, Md.
33	Frt.	7	Pacific Coast Codfish Co. (Wash.).....	Seattle, Wash.....	Pier 1.
34	Frt.	3	A. H. Wells.....	Alexandria, Va.....	Colonial Beach, Va.
35	Frt.	29	Andrew F. Mahony.....	San Francisco, Calif.....	1 Drumm Street.
36	Frt.	7	Thames Tow Boat Co. (Conn.).....	New London, Conn.....	Bank Street.
37	Frt.	9	Pittsburgh Steamship Co. (W. Va.).....	Duluth, Minn.....	Wolvin Building.
38	Oys.	10	Christian Johnson.....	Philadelphia, Pa.....	Greenwich, N. J.
39	Frt.	10	Norfolk Lighterage Co. (Va.).....	Norfolk, Va.....	Foot Commerce Street.
40	Oys.	3	George W. Holliday.....	Crisfield, Md.....	Wingate, Md.
41	Frt.	3	T. Preston Webster.....	Baltimore, Md.....	2219 Boston Street.
42	Frt.	10	Pittsburgh Steamship Co. (W. Va.).....	Duluth, Minn.....	Wolvin Building.
43	Frt.	6	Wm. Burns.....	Detroit, Mich.....	1471 Hurlburt Avenue.
44	Frt.	10	Pittsburgh Steamship Co. (W. Va.).....	Duluth, Minn.....	Wolvin Building.
45	Frt.	2	F. C. Huntley.....	Calais, Me.....	9½ High Street.
46	Frt.	5	J. H. Bailey.....	Reedville, Va.....	Kinsale, Va.
47	Frt.	12	Henry Strouse.....	Philadelphia, Pa.....	Real Estate Trust Building.
48	Frt.	3	Irving G. Barbour.....	Rockland, Me.....	51 Suffolk Street.
49	Pas.	16	Henry D. Rose.....	Providence, R. I.....	321 South Main Street.
50	Frt.	1	Clifton Blackwell.....	Annapolis, Md.....	St. George Island, Md.
51	Oys.	6	David Bateman.....	Philadelphia, Pa.....	Port Norris, N. J.
52	Frt.	4	C. O. Paul & Co.....	Baltimore, Md.....	Stewart Building.
53	Mso.	3	Merritt & Chapman Derrick & Wrecking Co. (W. Va.).....	New York, N. Y.....	17 Battery Place.
54	Frt.	2	E. A. Fisher.....	Perth Amboy, N. J.....	Sayreville, N. J.
55	Frt.	17	Chas. R. McCormick & Co. (Calif.).....	San Francisco, Calif.....	1 Drumm Street.
56	Frt.	4	Tom Coates.....	Reedville, Va.....	Freeport, Va.
57	Frt.	4	Southern Transportation Co. (N. J.).....	Philadelphia, Pa.....	Commercial Trust Building.
58	Frt.	2	Chatham Oyster Co. (Ga.).....	Beaufort, S. C.....	Care John L. Wall, Box 319.
59	Frt.	26	Robert Dollar Co. (Calif.).....	San Francisco, Calif.....	Robert Dollar Building.
60	Frt.	2	Timothy J. O'Connell.....	New York, N. Y.....	432 West Twenty-fifth Street.
61	Frt.	5	Eastern Transportation Co. (Del.).....	Wilmington, Del.....	Ford Building.
62	Frt.	4	do.....	do.....	do.
63	Oys.	6	Herman L. Berry.....	Philadelphia, Pa.....	Port Norris, N. J.
64	Oys.	4	Walter Hickman.....	do.....	Dividing Creek, N. J.
65	Fsh.	4	Gilbert H. Albury.....	Key West, Fla.....	717 Galveston Lane.
66	Oys.	5	C. B. Foster Packing Co. (La.).....	New Orleans, La.....	1009 Maison Blanche Building.
67	Fsh.	4	Alabama Canning Co. (Ala.).....	Mobile, Ala.....	Bayou LaBatre, Ala.
68	Frt.	5	Ernest Prieto.....	New Orleans, La.....	Mandeville, La.
69	Frt.	4	Johnson & Wimsatt (Del.).....	Washington, D. C.....	1212 Water Street SW.

* Formerly {
 a U. S. S. Severn.
 b bk. Severn.
 • Formerly {
 a German shp. Shurbek.
 b shp. Shurbek.

† Formerly so. b. Northern No. 41.
 • Formerly sch. May and Anna Beswick

Line No.	Official No.	Signal letters	Rig	Name of vessel	Tonnage		Register dimensions			When built	Where built
					Gross	Net	Length	Breadth	Depth		
1	220848	MBWS	Sch.	Josephine A. McQuesten †	1,607	1,462	230.0	41.9	22.8	1920	Rockland, Me.
2	220990	MCHP	Sch.	Josiah B. Chase	1,661	1,518	230.8	41.4	23.7	1921	Boothbay Harbor, Me.
3	222040		Slp.	Juan Jose	9	9	34.8	12.6	4.7	1922	Fajardo, P. R.
4	200349		Sch.	Julia	16	16	47.0	15.9	4.9	1911	Mayaguez, P. R.
5	75164		Sch.	Julia and Annie	42	40	64.5	21.5	6.4	1869	Talbot County, Md.
6	204155		Slp.	Julia A.	10	6	27.0	12.8	4.9	1907	Skidaway Island, Ga.
7	77393		Sch.	Julia H.	23	14	50.5	18.7	4.3	1899	Madisonville, La.
8	77569		Sch.	Julia L.	18	12	46.8	17.2	3.1	1903	Biloxi, Miss.
9	224378		Sch.	Julia Delacruz	34	19	58.7	19.4	4.5	1924	do.
10	75376		Slp.	Jullan	6	5	27.6	11.6	3.3	1871	Greenwich, Conn.
11	215234	LHKO	So. b	JUNIATA	1,432	1,396	240.5	41.0	16.8	1917	New Orleans, La.
12	219520	LVKP	Sch.	K. V. Kruse †	1,728	1,554	242.3	46.2	20.0	1920	North Bend, Oreg.
13	14487	KGNH	Sch.	Kate Darlington	135	128	97.8	28.0	7.1	1889	Baltimore, Md.
14	220285	LWVF	Bkn.	Kate G. Pedersen †	2,269	2,106	264.6	46.1	24.0	1920	Columbia City, Oreg.
15	14403		Sch.	Kate H. Tilghman	67	64	85.0	24.0	5.8	1881	Wicomico County, Md.
16	220128	LWQN	Bkn.	Katherine Mackall †	2,262	2,119	266.5	46.0	24.1	1919	Wilmington, Calif.
17	161063		Sch.	Kathleen	18	13	58.6	17.2	4.4	1894	Fairmount, Md.
18	161189		Slp.	Kathryn	12	12	50.0	16.8	4.2	1901	Crisfield, Md.
19	161006		Sch.	Katie Allmond	44	34	65.9	19.3	4.7	1890	Sharptown, Md.
20	161166		Sch.	Katie May	6	6	41.5	13.0	2.8	1900	Bishops Head, Md.
21	209214		Slp.	Katie Rowe	28	21	56.3	18.8	5.4	1911	Oriole, Md.
22	77564		Sch.	Katie D. Seavey	66	55	65.3	21.6	7.1	1902	Brooksville, Me.
23	218979	LTCH	Sch.	Kenton	904	825	187.4	38.4	15.3	1919	Bath, Me.
24	161111	KNML	So. b.	Kentucky	1,575	1,472	245.2	44.3	19.2	1898	do.
25	106644		Sch.	Keuka	533	511	172.0	32.4	12.1	1889	Mount Clemens, Mich.
26	161181	KQWL	So. b.	Kimberton	955	866	195.0	35.0	17.6	1901	Noank, Conn.
27	14437		Slp.	King Fisher	7	7	37.6	10.8	3.3	1885	Patchogue, N. Y.
28	126732	KJMB	Sch.	Kinkora	229	229	126.0	24.1	8.4	1891	Sharptown, Md.
29	161084		Sch.	Kirk Daugherty	24	17	66.8	18.6	4.9	1896	Pocomoke City, Md.
30	161139		Slp.	Klondike	7	7	41.5	13.6	3.0	1897	do.
31	221390		Sch.	Knapp	11	8	45.7	13.5	3.3	1897	Unknown.
32	126802		So. b.	L. & W. B. C. Co. No. 1.	852	817	192.1	34.6	16.0	1892	Noank, Conn.
33	200291		So. b.	L. & W. B. C. Co. No. 2.	958	806	193.9	35.0	17.6	1903	do.
34	150832	KPJH	So. b.	L. & W. B. Coal Co. No. 3.	954	805	193.6	35.0	17.6	1899	do.
35	126890		So. b.	L. & W. B. C. Co. No. 4.	685	654	159.8	33.9	16.0	1892	do.
36	126891		So. b.	L. & W. B. C. Co. No. 5.	685	654	159.8	33.9	16.0	1892	do.
37	126906		So. b.	L. & W. B. C. Co. No. 6.	685	654	159.8	33.9	16.0	1892	do.
38	126907		So. b.	L. & W. B. C. Co. No. 7.	635	654	159.8	33.9	16.0	1892	do.
39	127357	KPFW	So. b.	L. & W. B. C. Co. No. 8.	953	861	193.7	35.0	17.6	1899	do.
40	126920		So. b.	L. & W. B. C. Co. No. 9.	685	654	159.8	33.9	16.0	1892	do.
41	126987		So. b.	L. & W. B. C. Co. No. 10.	802	828	194.6	34.6	10.0	1893	do.
42	126997		So. b.	L. & W. B. C. Co. No. 11.	802	828	194.6	34.6	10.0	1893	do.
43	127360		So. b.	L. & W. B. C. Co. No. 14.	953	801	193.7	35.0	17.6	1899	do.
44	127433	KQDB	So. b.	L. & W. B. C. Co. No. 15.	953	861	193.7	35.0	17.6	1900	do.
45	215040		Sch.	L. Goldman	28	19	54.5	18.8	4.4	1917	Biloxi, Miss.
46	15944		Sch.	L. B. Platt	39	27	61.6	22.2	6.3	1873	Dorchester County, Md.
47	15703		Sch.	L. O. Spencer	44	42	64.0	20.8	6.4	1870	Dorchester, Md.
48	140571		Sch.	L. F. Coulbourn	19	13	59.0	16.3	4.3	1882	Somerset County, Md.
49	140130	JRGQ	Sch.	L. E. Williams	100	95	95.5	23.1	7.5	1875	Wicomico County, Md.
50	141434		Sch.	L. F. Petty	35	25	65.6	18.7	5.0	1896	Madison, Md.
51	141588		Sch.	La Paloma	26	18	42.0	15.5	6.1	1894	San Francisco, Calif.
52	141842		Sch.	Lacey	9	8	43.7	14.5	2.7	1902	Wit, N. C.
53	213633		Slp.	Lady Eleanor	27	22	68.0	22.0	5.2	1915	Oriole, Md.
54	214519		Slp.	Lady Evelyn	10	8	43.0	14.3	3.4	1916	Salisbury, Md.
55	140736		Slp.	Lady Harrington	8	8	43.5	14.5	3.5	1884	Madison, Md.
56	218182	LRJK	Sch.	Lady Marian	431	398	130.7	36.2	12.5	1919	Tampa, Fla.
57	206347	LBDJ	Sch.	Laforest L. Simmons	132	104	88.9	27.8	7.5	1909	Milford, Del.
58	141765	KRIHW	So. b.	Langhorne	955	860	195.0	35.0	17.6	1901	Noank, Conn.
59	141505		Sch.	Laona	6	6	36.5	11.7	3.1	1897	Wittman, Md.
60	141761		Slp.	Laura J. Barkley	6	6	37.0	13.9	3.0	1901	Fishing Creek, Md.
61	209249		Slp.	Laura M. Evans	10	8	42.7	15.3	3.6	1911	Crisfield, Md.
62	221436	MCWL	Sch.	Laura Annie Barnes	698	635	181.2	36.8	15.3	1921	Phippsburg, Me.
63	141223		Sch.	Laurena Clayton	79	75	95.0	24.0	7.0	1892	Cambridge, Md.
64	141257	KLPH	Sch.	Lavinia M. Snow	354	292	133.0	31.7	10.9	1893	Rockland, Me.
65	15680	JKBC	Sch.	Lavoita	204	173	104.0	28.0	11.4	1870	Ellsworth, Me.
66	210389	LCNG	So. b.	Leesport	963	876	195.0	35.0	17.6	1912	Noank, Conn.
67	140740		Slp.	Lella Wyandotte	9	8	41.7	14.4	3.6	1884	Cambridge, Md.
68	141604		Sch.	Lemuel Kirwan	39	39	75.5	21.1	5.0	1901	Chester, Md.

† Formerly schooner Joanna Durgain.

† Formerly sch. Miriam Landis.

† Formerly (a) sch. A. Stewart.

(b) sch. H. J. McAvoy.

† Formerly schooner (a) Chas. T. Strann.

(b) Charles L. Rohde.

§ Formerly so. b. C. R. R. of N. J. No. 1.

§ Formerly so. b. C. R. R. of N. J. No. 2.

§ Formerly sch. h. Paxinos.

§ Formerly so. b. C. R. R. of N. J. No. 4.

§ Formerly so. b. C. R. R. of N. J. No. 5.

§ Formerly so. b. C. R. R. of N. J. No. 6.

Line No.	Serv-ice	Crew	Name of owner	Home port	Address of owner
1	Frt.	11	Lewis K. Thurlow	Boston, Mass.	131 State Street.
2	Frt.	8	New England Maritime Co. (Me.)	do.	Do.
3	Frt.	2	Enrique Carrillo	San Juan, P. R.	Vieques Island, P. R.
4	Frt.	4	Gonzalo Carrillo	do.	Culebra Island, P. R.
5	Frt.	3	Charles A. Tuers	Annapolis, Md.	96 Dock Street.
6	Fsh.	1	Chatham Oyster Co. (Ga.)	Savannah, Ga.	401 West Bay Street.
7	Frt.	3	James M. Barringer	New Orleans, La.	Lacombe, La.
8	Frt.	4	Dunbar-Dukate Co. (La.)	do.	New Orleans Bank Building.
9	Oys.	5	C. B. Foster Packing Co. (La.)	Gulfport, Miss.	Maison Blanche Building, New Orleans, La.
10	Frt.	1	George W. Collings	Bridgeport, Conn.	Greenwich, Conn.
11	Tnk.	10	Gulf Refining Co. (Tex.)	Port Arthur, Tex.	West Port Arthur, Tex.
12	Frt.	14	J. E. Davenport	San Francisco, Calif.	112 Market Street.
13	Frt.	5	Jacob Calloway	Baltimore, Md.	Galestown, Md.
14	Frt.	15	Northern Fisheries (Wash.)	San Francisco, Calif.	141 Clay Street.
15	Frt.	3	Robert Otho Smith	Reedville, Va.	Urbanna, Va.
16	Frt.	11	Pacific Freighters Co. (Calif.)	San Francisco, Calif.	310 California Street.
17	Frt.	2	Frank E. Maddox	Annapolis, Md.	Doncaster, Md.
18	Oys.	5	John E. Spriggs	Crisfield, Md.	Ewell, Md.
19	Misc.	3	George D. Turner	Wilmington, Del.	North Bradford Street, Dover, Del.
20	Oys.	2	E. H. Todd	Crisfield, Md.	Crocherson, Md.
21	Frt.	6	S. R. Webster	Baltimore, Md.	2208 Boston Street.
22	Frt.	2	Fred M. Seavey	Portland, Me.	Prospect Harbor, Me.
23	Frt.	8	William M. Martino	Crisfield, Md.	Sharptown, Md.
24	Frt.	4	Durham Navigation Corporation (Del.)	New York, N. Y.	17 Battery Place.
25	Frt.	6	Wolverine S. S. Co. (Mich.)	Sault Ste. Marie, Mich.	Escanaba, Mich.
26	Frt.	4	Reading Co. (Pa.)	Philadelphia, Pa.	Reading Terminal.
27	Misc.	1	Geo. W. Lowdon, estate of	Savannah, Ga.	210 Bay Street West.
28	Frt.	5	Johnson & Wimsatt (Del.)	Washington, D. C.	Twelfth and Water Streets SW.
29	Oys.	4	Oscar Moore	Philadelphia, Pa.	Bivalve, N. J.
30	Oys.	4	Charles Monroe Travers	Cambridge, Md.	Fishing Creek, Md.
31	Frt.	1	Theodore Brooks	Alexandria, Va.	Widewater, Va.
32	Frt.	3	Lehigh & Wilkes-Barre Coal Co. (Pa.)	New York, N. Y.	143 Liberty Street
33	Frt.	3	do.	do.	Do.
34	Frt.	5	do.	do.	Do.
35	Frt.	1	do.	do.	Do.
36	Frt.	3	do.	do.	Do.
37	Frt.	3	do.	do.	Do.
38	Frt.	3	do.	do.	Do.
39	Frt.	3	do.	do.	Do.
40	Frt.	3	do.	do.	Do.
41	Frt.	3	do.	do.	Do.
42	Frt.	3	do.	do.	Do.
43	Frt.	3	do.	do.	Do.
44	Frt.	3	do.	do.	Do.
45	Fsh.	5	Sea Food Co. (Miss.)	Gulfport, Miss.	Blox, Miss.
46	Frt.	3	Frank H. Powell	Baltimore, Md.	2301 Boston Street.
47	Oys.	6	Howard H. Bradley	Philadelphia, Pa.	Port Norris, N. J.
48	Frt.	6	Elsworth T. Evans	Crisfield, Md.	Ewell, Md.
49	Frt.	4	C. C. Paul & Co.	Baltimore, Md.	Stewart Building.
50	Frt.	4	Theo. L. Drury	Annapolis, Md.	Alredele, Md.
51	Frt.	1	W. G. Anderson	Honolulu, Hawaii	Kaneohe, Oahu, Hawaii.
52	Frt.	1	James Tosto	Beaufort, N. C.	Sealevel, N. C.
53	Frt.	6	S. R. Webster	Baltimore, Md.	2208 Boston Street.
54	Oys.	4	Alford T. Moore	Wilmington, Del.	Little Creek, Del.
55	Oys.	6	Edwin A. Haring	Cambridge, Md.	216 Maryland Avenue.
56	Frt.	7	Gulf Ship Co. (Fla.)	Tampa, Fla.	719 Florida Avenue.
57	Frt.	4	Richard E. Warner	Fall River, Mass.	Taunton, Mass.
58	Frt.	4	Reading Co. (Pa.)	Philadelphia, Pa.	Reading Terminal
59	Frt.	3	P. Edward Harrison	Cambridge, Md.	Tilghman, Md.
60	Oys.	4	Glendy Larrimore	do.	Fairbank, Md.
61	Oys.	2	F. A. Lewis	Washington, N. C.	Lowland, N. C.
62	Frt.	7	Charles H. Barnes	Salem, Mass.	292 Central Street, Saugus, Mass.
63	Frt.	1	Harvey H. Conway	Cambridge, Md.	Choctank Avenue.
64	Frt.	4	John A. Stevens	Rockland, Me.	22 Rockland Street.
65	Frt.	4	Whitcomb, Haynes & Whitney (Me.)	Bar Harbor, Me.	Ellsworth, Me.
66	Frt.	4	Reading Co. (Pa.)	Philadelphia, Pa.	Reading Terminal.
67	Oys.	2	William F. Hubbard	Cambridge, Md.	225 Henry Street.
68	Frt.	2	Carl F. Wilde	Annapolis, Md.	West Shadyside, Md.

¹¹ Formerly sc. b. C. R. R. of N. J. No. 7.

¹² Formerly sc. b. C. R. R. of N. J. No. 8.

¹³ Formerly sc. b. C. R. R. of N. J. No. 9.

¹⁴ Formerly sc. b. C. R. R. of N. J. No. 10.

¹⁵ Formerly sc. b. C. R. R. of N. J. No. 11.

¹⁶ Formerly sc. b. C. R. R. of N. J. No. 14.

¹⁷ Formerly sc. b. C. R. R. of N. J. No. 15.

Line No.	Official No.	Signal letters	Rig	Name of vessel	Tonnage		Register dimensions			When built	Where built
					Gross	Net	Length	Breadth	Depth		
1	211834		Slp.	Lena	9	8	35.3	13.7	2.4	1913	Port Royal, S. C.
2	141563		Slp.	Lena May	5	5	30.0	13.4	2.6	1898	Hopewell, Md.
3	224257		Slp.	Lena Rose	16	10	42.8	15.1	4.2	1924	Parksley, Va.
4	200685		Slp.	Lena Schroder	5	5	36.8	11.8	2.8	1903	Oriole, Md.
5	140418		Slp.	Lena S. Mills	10	9	41.4	14.8	3.5	1880	Cambridge, Md.
6	204498		Slp.	Lenora	8	6	41.3	14.3	3.0	1907	Deep Creek, Va.
7	141312		Sch.	Leo	8	7	31.4	11.7	3.2	1893	Everglades, Fla.
8	141513		Sch.	Leo H. Tolley	6	6	40.1	13.7	2.8	1897	Fishing Creek, Md.
9	222005	MDNL	Sch.	Leona & Marlon	313	203	134.0	28.0	0.4	1920	Maclias, Me.
10	140203		Sch.	Letter D	26	26	48.0	14.0	5.7	1876	Gloucester, Mass.
11	140746		Sch.	Levi B. Phillips	10	9	43.0	15.1	3.1	1884	Taylor's Island, Md.
12	141194		Sch.	Levi B. Phillips	87	66	86.7	23.8	7.0	1892	Cambridge, Md.
13	223027		Slp.	Levin	11	8	33.0	15.2	3.7	1924	Hiltonhead, S. C.
14	141175	KJWQ	Sch.	Levin J. Marvel	183	174	125.5	23.8	7.5	1891	Bethel, Del.
15	140159		Sch.	Lewis Taulano	34	22	67.0	19.4	5.7	1876	Bridgeton, N. J.
16	207552		Sch.	Lewis C. Worrell	55	47	74.0	21.6	5.1	1910	Compton, Md.
17	141814		Sch.	Lewis M. Thomas	66	37	77.0	22.0	6.0	1902	Pocomoke City, Md.
18	224346		Slp.	Libertad	9	9	30.5	12.0	5.2	1924	Culebra Island, P. R.
19	208094		Slp.	Lieutenant	6	6	35.8	12.0	2.8	1910	Bodsworth, Md.
20	210837	LMRQ	Sch.	Lieut. Sam Mengel	907	790	187.7	38.4	15.2	1918	Bath, Me.
21	140719		Slp.	Lillian	7	7	31.5	14.4	3.2	1884	Patchogue, N. Y.
22	141192		Sch.	Lillian	10	6	45.0	12.9	3.1	1892	Smyrna, N. C.
23	141760		Slp.	Lillian	8	8	40.1	14.5	3.1	1901	St. Michaels, Md.
24	141647		Sch.	Lillian C.	19	10	54.9	17.1	3.9	1900	Biloxi, Miss.
25	209175		Slp.	Lillian and Earl	10	7	43.4	15.0	4.0	1911	Inverness, Md.
26	141514		Slp.	Lillian and Elva	5	5	38.3	13.2	2.5	1897	Crapo, Md.
27	215984		Sch.	Lillian Holley	30	19	58.4	19.3	4.1	1918	Biloxi, Miss.
28	220608	MBQS	Sch.	Lillian E. Kerr	548	475	100.2	35.5	12.7	1920	Pocomoke City, Md.
29	141058		Sch.	Lillie Alice	29	28	51.5	17.2	4.2	1890	Harpwell, Me.
30	205717		Slp.	Lillie E. Shores	14	10	51.8	16.6	3.3	1908	Oriole, Md.
31	141558		Slp.	Lillie R. Parker	7	7	40.0	14.6	2.6	1898	Hoopers Island, Md.
32	140555		Sch.	Lilly Belle	35	30	58.2	20.1	4.8	1882	Freeport, Fla.
33	200423		Sch.	Linda D	27	17	59.0	18.7	4.2	1903	Biloxi, Miss.
34	16865		Slp.	Little Brother	10	9	35.8	13.2	4.9	1873	Charleston, S. C.
35	140429		Sch.	Live Oak	10	5	42.8	15.6	3.1	1880	Wolf River, Miss.
36	16310		Sch.	Lizzie J. Clark	55	53	66.5	20.8	6.1	1887	Pembroke, Me.
37	202376		Sch.	Lizzie J. Cox	23	17	67.6	18.5	5.0	1905	Fishing Island, Md.
38	141632		Slp.	Lizzie S. Johnson	8	6	43.2	14.0	3.4	1898	Pocomoke City, Md.
39	141834		Slp.	Lockwood	6	6	36.7	12.4	2.9	1902	Oxford, Md.
40	141668		Slp.	Lola S.	9	6	45.8	15.3	3.2	1900	Pocomoke City, Md.
41	201422		Slp.	Lola	9	7	42.0	14.0	3.5	1904	Mearsville, Va.
42	140844		Sch.	Lola Taylor	10	5	56.0	16.2	2.3	1886	Westmoreland Co., Va.
43	141817		Sch.	Lola E. Bennett	28	28	69.0	20.8	5.8	1902	Inverness, Md.
44	141303		Slp.	Lorena B.	8	8	36.6	12.5	3.6	1893	South Norwalk, Conn.
45	141729		Sch.	Lorena D.	14	9	48.8	15.0	3.3	1901	Beaufort, N. C.
46	140107		Sch.	Lottie and Annie	96	91	86.0	26.5	6.6	1875	St. Michaels, Md.
47	207004		Slp.	Lottie Bell	20	14	53.0	18.0	4.8	1910	Deal Island, Md.
48	141462		Sch.	Lottie M. Leach	30	21	65.2	18.8	5.0	1896	Solomons Island, Md.
49	140847		Sch.	Lou Sullivan	10	9	48.2	14.3	3.0	1886	Tlghmans Island, Md.
50	200891		Sch.	Lou C. Ross	7	5	40.7	10.5	2.1	1909	Kitty Hawk, N. C.
51	201258		Slp.	Louis Hunter	6	6	34.0	12.7	2.7	1904	Bluffton, S. C.
52	210830		Slp.	Louis Paul	8	7	30.6	13.1	3.0	1912	Port Royal, S. C.
53	15691		Sch.	Louisa	17	16	38.8	15.1	4.4	1870	Koy West, Fla.
54	140507		Sch.	Louisa	31	29	54.0	19.6	5.4	1882	Madison, Md.
55	86808		Sch.	Louise	66	62	79.6	23.4	6.3	1883	Baltimore, Md.
56	141201	KLGD	Sch.	Louise	345	328	150.0	35.0	10.0	1892	Fairhaven, Calif.
57	141621		Slp.	Louise Miles	6	6	40.0	12.6	3.0	1899	Crab Island, Md.
58	141457		Sch.	Louise Travers	32	25	70.0	19.5	5.7	1896	Solomons Island, Md.
59	140867		Sch.	Louise F. Harper	62	62	80.1	22.5	9.2	1887	Harkers Island, N. C.
60	141086		Sch.	Louise M. Willard	10	9	50.5	13.3	3.5	1890	St. Peters, Md.
61	200454		Sch.	Louisiana	20	12	57.0	17.4	3.5	1903	Biloxi, Miss.
62	140505		Sch.	Lovenia North	21	14	57.6	18.0	4.5	1882	Dorchester Co., Md.
63	224363		Slp.	Loverdell	9	7	32.2	13.7	3.5	1924	Hiltonhead, S. C.
64	140097		Sch.	Luca A. Simpson	227	215	127.0	28.0	8.7	1875	Rocktown, Wis.
65	218777	LSNB	Sch.	Luca P. Dow	998	891	189.0	37.8	20.0	1919	Montland, Me.
66	216893	LJMV	Sch.	Lucy Evelyn	374	307	139.9	32.4	11.1	1917	Harrington, Me.
67	140909	KGBP	Sch.	Lucy May	104	98	84.8	25.4	6.5	1888	Cherryfield, Me.
68	201501		Sch.	Lucy May	12	12	48.0	11.9	3.0	1904	Smyrna, N. C.
69	210618		Slp.	Lucy M. Tyler	7	5	36.0	13.2	2.8	1906	Hoopers Island, Md.
70	141673		Slp.	Lula and Emma	9	6	44.5	15.4	3.8	1900	Pocomoke City, Md.
71	141824		Slp.	Lula Bell	7	6	40.0	13.4	3.0	1902	Justisville, Va.
72	15912		Slp.	Lulu	10	9	36.0	14.0	3.5	1873	Glenwood, Conn.
73	210862		Sch.	Lula M. Phillips	61	53	77.5	22.0	5.6	1913	Bethel, Del.
74	141410		Sch.	Lulu W. Eppes	81	70	61.8	23.7	6.7	1895	Ellsworth, Me.
75	215845	LJKG	Sch.	Luther Little	1,234	1,119	204.5	40.9	19.6	1917	Somerset, Mass.

¹ Formerly sch. Gen'l E. L. F. Hardcastle.

Line No.	Service	Crew	Name of owner	Home port	Address of owner
1	Frt.	2	Chatham Oyster Co. (Ga.)	Beaufort, S. C.	Care John L. Wall, Box 319.
2	Oys.	4	Elmer Shelton	Crisfield, Md.	Oriole, Md.
3	Oys.	5	Carl Hoffman	do.	Wenona, Md.
4	Oys.	3	John Webster	do.	Do.
5	Oys.	5	Ivy B. McNamara	Cambridge, Md.	421 Hughlett Street.
6	Oys.	4	Wade H. Somers	Crisfield, Md.	252 North Somerset Avenue.
7	Frt.	4	Robert N. Cash	Key West, Fla.	1004 Southard Street.
8	Oys.	3	William H. North	Cambridge, Md.	Tilghman, Md.
9	Frt.	5	C. A. & B. F. Small Corporation (N. Y.)	New York, N. Y.	Care Emory Sexton & Co., 35 South William Street.
10	Frt.	2	Edward O. Brigham	Gloucester, Mass.	7 Wiley Street.
11	Oys.	5	G. E. Boone	Crisfield, Md.	Route 1.
12	Frt.	4	T. Preston Webster	Baltimore, Md.	2235 Boston Street.
13	Frt.	2	William Brown	Beaufort, S. C.	Hiltonhead, S. C.
14	Frt.	4	C. C. Paul & Co.	Baltimore, Md.	Stewart Building.
15	Frt.	2	W. T. Ironmonger	Newport News, Va.	Hampton, Va.
16	Frt.	2	J. Harrison Carter	Washington, D. C.	301 Linworth Place SW.
17	Frt.	4	William H. Leonard	Cambridge, Md.	West End Avenue.
18	Frt.	3	Canuto Rivera	San Juan, P. R.	Playa de Naguabo, P. R.
19	Oys.	3	W. H. Brooks	Reedville, Va.	Mundy Point, Va.
20	Frt.	9	Constantine Flink	New York, N. Y.	1045 Park Avenue.
21	Oys.	2	Peter F. Boerum	Bridgeport, Conn.	43 Beardsley Street.
22	Frt.	1	J. E. Taylor	Beaufort, N. C.	Sealevel, N. C.
23	Frt.	3	Brice W. Johnson	Cambridge, Md.	Maryland Avenue.
24	Frt.	3	Dunbars, Lopez & Dukate Co. (La.)	New Orleans, La.	710 Poydras Street.
25	Oys.	3	Edgar O. Willey	Crisfield, Md.	Hudson Street.
26	Oys.	4	John Bell	Cambridge, Md.	2 Water Street.
27	Oys.	6	C. B. Foster Packing Co. (La.)	New Orleans, La.	1009 Maison Blanche Building.
28	Frt.	6	C. A. & B. F. Small Corporation (N. Y.)	New York, N. Y.	Care Emory Sexton & Co., 35 South William Street.
29	Frt.	2	O. W. & B. S. Look	Jonesport, Me.	
30	Oys.	5	Willie H. Webster	Crisfield, Md.	Deal Island, Md.
31	Frt.	5	James R. C. Mills	do.	Bishops Head, Md.
32	Frt.	2	Marion Brown	Pensacola, Fla.	Freeport, Fla.
33	Frt.	5	Dunbar-Dukate Co. (La.)	New Orleans, La.	New Orleans Bank Building.
34	Frt.	2	Thos. S. Slinkler	Charleston, S. C.	Foot Laurens Street.
35	Frt.	2	Joseph Bellais	Gulfport, Miss.	Van Cleave, Miss.
36	Frt.	2	Charles H. Beal	Jonesport, Me.	Beals, Me.
37	Frt.	2	David A. Messick	Cambridge, Md.	304 Locust Street.
38	Oys.	3	Willie G. Parks	Cape Charles, Va.	Tangier, Va.
39	Frt.	4	Leslie D. Harrison	Cambridge, Md.	Fairbanks, Md.
40	Frt.	1	W. D. Ireland	Washington, N. C.	Hobucken, N. C.
41	Oys.	2	Edward A. Jones	Crisfield, Md.	Ewell, Md.
42	Frt.	1	Andrew B. Kendrick	Annapolis, Md.	Cross Roads, Md.
43	Frt.	3	Louis T. Marshall	Cambridge, Md.	West End Avenue.
44	Frt.	1	Henry B. Jarvis	Bridgeport, Conn.	R. F. D. 37, South Norwalk, Conn.
45	Frt.	2	James W. Taylor	Beaufort, N. C.	Sealevel, N. C.
46	Frt.	3	J. Lay Marshall	Cambridge, Md.	6 Willis Street.
47	Oys.	3	Fellic Scott	Crisfield, Md.	Wingate, Md.
48	Frt.	3	Harvey H. Conway	Cambridge, Md.	Choctank Avenue.
49	Frt.	5	Newton George	do.	Avalon, Md.
50	Frt.	1	J. C. Gallop	Manteo, N. C.	Poplar Branch, N. C.
51	Frt.	2	Abram Gadson	Beaufort, S. C.	Bluffton, S. C.
52	Frt.	2	Chatham Oyster Co. (Ga.)	do.	Care John L. Wall, box 319.
53	Frt.	6	I. J. Belcher	Tampa, Fla.	Tarpon Springs, Fla.
54	Frt.	2	E. E. Gorden	Washington, N. C.	Vandemere, N. C.
55	Frt.	3	Ranococas Construction Co. (N. J.)	Cambridge, Md.	Delanco, N. J.
56	Cod.	39	Union Fish Co. (Calif.)	San Francisco, Calif.	141 Clay Street.
57	Oys.	4	J. Washington McBride	Crisfield, Md.	Chance, Md.
58	Mso.	4	Henry W. Ward	do.	N. Somerset Avenue.
59	Fsh.	9	E. E. Saunders & Co. (Fla.)	Pensacola, Fla.	Falafox Street Wharf.
60	Frt.	2	John Cole	Annapolis, Md.	Lushy, Md.
61	Frt.	4	Dunbar-Dukate Co. (La.)	New Orleans, La.	New Orleans Bank Building.
62	Frt.	2	Peter Hopewell	Annapolis, Md.	Ridge, Md.
63	Frt.	2	James Miller	Beaufort, S. C.	Hiltonhead, S. C.
64	Frt.	5	Northern Marine Corporation (Wis.)	Milwaukee, Wis.	647 Eighty-eighth Street.
65	Frt.	9	New England Maritime Co. (Me.)	Boston, Mass.	131 State Street.
66	Frt.	5	Everett C. Lindsey	Jonesport, Me.	East Machias, Me.
67	Frt.	3	Houston W. Todd	Baltimore, Md.	1913 Wilkins Avenue.
68	Frt.	3	B. F. Gaskill	New Bern, N. C.	Hobucken, N. C.
69	Oys.	4	Henry A. Bramble	Crisfield, Md.	Crocheron, Md.
70	Oys.	4	Henry Bivans	do.	Marion, Md.
71	Oys.	4	Elmer Catlin	do.	Fairmount, Md.
72	Frt.	1	Joseph Patterson	Bridgeport, Conn.	Wolverine Motor Works.
73	Frt.	3	Snow Parsons	Crisfield, Md.	Stockton, Md.
74	Frt.	3	J. N. Bohannon	Baltimore, Md.	2012 Bolton Street.
75	Frt.	9	George D. Rogers	Boston, Mass.	110 State Street.

Sailing Vessels

Line No.	Official No.	Signal letters	Rig	Name of vessel	Tonnage		Register dimensions			When built	Where built
					Gross	Net	Length	Breadth	Depth		
1	222401	MDRS	Sc. b.	Luther E. Hooper	2,197	2,114	267.3	46.0	23.6	1918	Morehead City, N. C.
2	140138	JRIIM	Sch.	Lydia Middleton	197	187	120.0	33.3	9.9	1876	Barnegat, N. J.
3	140539		Sch.	Lydia M. Webster	47	45	58.5	21.2	6.1	1892	Castine, Me.
4	208276	LBSF	Sch.	Lydia McLellan Baxter	1,352	1,153	209.2	40.3	21.8	1911	Bath, Me.
5	93294	KRVH	Sch.	M. Turner	816	763	185.0	42.2	15.0	1902	Banfield, Calif.
6	204639		Sch.	M. A. Shanklin	11	11	46.0	13.3	2.0	1907	Smyrna, N. C.
7	92230		Sch.	M. A. Sommers	38	26	68.5	18.0	5.0	1890	Madison, Md.
8	92452		Sch.	M. E. Cholton	23	16	58.4	18.4	4.8	1892	Pocomoke City, Md.
9	217667		Sch.	M. L. Warfield	46	33	65.8	20.6	5.4	1893	Madison, Md.
10	92182		Sch.	M. M. Davis	9	9	55.6	15.3	3.5	1890	Solomons Island, Md.
11	90079	JHDL	Sch.	M. M. Hamilton	111	105	84.8	26.2	7.2	1869	Harpwell, Me.
12	91726		Slp.	M. M. Travers	10	9	43.5	15.0	3.1	1884	Taylor's Island, Md.
13	218502	LSCJ	Sch.	M. Vivian Peirce	1,511	1,380	224.0	43.2	20.8	1919	Thomaston, Mo.
14	76001		Sch.	Mabel	27	26	60.0	20.0	4.5	1879	Berkley, Va.
15	91315		Sch.	Mabel	40	37	54.0	18.7	6.8	1881	Millbridge, Me.
16	93089		Slp.	Mabel	6	6	38.2	13.7	2.6	1900	Cambridge, Md.
17	92691	KMPQ	Sch.	Mabel and Ruth	203	104	125.3	23.8	7.6	1896	Bethel, Del.
18	93343	KSFJ	Sch.	Mabel Gale	762	619	183.5	39.4	15.0	1902	Port Blakely, Wash.
19	220881	MCDG	Sch.	Mabel A. Frye	1,151	1,036	193.8	37.4	20.4	1920	Harrington, Me.
20	92310		Sch.	Mabel E. Judlin	46	31	68.5	23.4	4.8	1891	Hardsboro, Miss.
21	91819		Sch.	Mabel E. Loro	18	10	43.6	15.6	4.2	1885	Bridgeton, N. J.
22	222821		Sch.	Mac Fowler	47	28	67.4	20.8	6.5	1923	Dorchester, N. J.
23	204365	KWGO	Sc. b.	Macungie	956	869	193.2	35.0	17.6	1907	Noank, Conn.
24	91116	JTGD	Bk.	McLaurin	1,374	1,312	200.8	39.0	24.0	1870	Newburyport, Mass.
25	222002	MCLR	Shp.	MAE DOLLAR	3,403	3,197	321.0	47.0	27.3	1892	Glasgow, Scotland
26	90270		Sch.	Maggie	72	69	87.0	23.9	5.9	1871	Dorchester County, Md.
27	93325		Sch.	Maggie	8	8	44.0	12.7	2.5	1902	Smyrna, N. C.
28	93329		Sch.	Maggie K	37	27	57.9	21.9	4.1	1902	Biloxi, Miss.
29	204412		Slp.	Maggie Beaman	9	5	40.0	15.5	2.7	1906	Wysocking, N. C.
30	93320		Slp.	Maggie Florence	6	6	39.5	13.3	2.9	1902	Hopkins, Va.
31	93354		Slp.	Maggie Lee	10	8	51.0	16.0	3.8	1903	Pocomoke City, Md.
32	207836		Slp.	Maggie Lee	5	5	36.6	11.6	2.9	1908	Inverness, Md.
33	92038		Sch.	Maggie Pearl	12	10	59.0	14.3	3.6	1888	Hollands Island, Md.
34	200326		Slp.	Maggie Ruth	7	6	39.0	13.5	3.0	1903	Chesconnesser, Va.
35	202193		Sch.	Maggie E. Maguire	38	38	71.0	19.6	5.2	1905	Cambridge, Md.
36	91800		Slp.	Magle	10	9	43.1	14.9	3.2	1885	Dorchester County, Md.
37	92740		Sc. b.	MAGNA	2,880	2,718	352.0	44.2	22.3	1896	Chicago, Ill.
38	203028	KVHR	Sc. b.	MAGNOLIA	681	603	171.0	31.0	15.0	1906	Camden, N. J.
39	92911	KMGH	Sc. b.	Malhony	855	823	192.3	34.7	16.0	1894	Noank, Conn.
40	92894		Sc. b.	MAIA	3,350	3,137	376.0	48.2	22.3	1898	Chicago, Ill.
41	92844		Sc. b.	MAIDA	3,471	3,210	375.2	46.2	22.5	1898	West Superior, Wis.
42	91841	KDMP	Sch.	Maine	190	181	105.4	28.0	8.5	1886	Bath, Me.
43	210751	LCQP	Sc. b.	Maine	1,119	1,046	217.7	40.0	14.7	1912	do.
44	93182		Sch.	Majestic	26	25	67.3	19.6	5.5	1901	Fairmount, Md.
45	215401		Sch.	Mamie Foster	26	16	55.9	19.3	3.8	1917	Biloxi, Miss.
46	207920		Slp.	Mamie Mistor	24	19	56.2	18.4	4.8	1910	Champ, Md.
47	91737		Slp.	Mamie E. Robinson	9	9	36.2	14.3	3.5	1884	Taylor's Island, Md.
48	202576	KVCQ	Sc. b.	Manatawny	721	623	177.0	35.0	14.2	1905	Noank, Conn.
49	93165	KRCJ	Sc. b.	Manholm	955	860	195.0	35.0	17.6	1901	do.
50	92818		Slp.	Manie B. Bradshaw	9	9	47.0	15.8	3.1	1897	Hopewell, Md.
51	92950		Sc. b.	MANILA	4,633	4,432	436.0	50.2	24.5	1899	Chicago, Ill.
52	92835		Sch.	Manistoe	12	8	45.3	14.3	3.2	1897	Wit, N. C.
53	219409	LVDN	Sc. b.	Manokin	1,289	1,213	228.0	37.7	19.1	1919	White Haven, Md.
54	216253	LIKP	Sc. b.	Manor	1,603	1,437	245.3	41.2	19.9	1917	Bath, Me.
55	207927		Slp.	Mar Azul	6	6	22.4	9.7	5.0	1910	Culebra Island, P. R.
56	202907		Sch.	Margaret D.	18	10	50.2	17.4	3.6	1905	Biloxi, Miss.
57	91033		Sch.	Margaret Ann	8	7	36.6	15.2	3.6	1877	Edenton, N. C.
58	93162		Sch.	Margaret A. Travers	37	37	71.3	21.3	6.0	1901	Salisbury, Md.
59	222890		Sch.	Margaret E. Fowler	66	36	77.0	21.9	7.0	1923	Greenwich, N. J.
60	225335	MFWD	Sch.	Margaret F. Sterling	977	895	199.0	40.0	16.7	1919	Victoria, B. C.
61	92076	KQFM	Sch.	Margaret	138	107	92.2	22.7	8.8	1889	Essex, Mass.
62	91569	KBJV	Sch.	Marguerite	113	96	88.0	23.5	8.4	1883	do.
63	221840		Slp.	Marguerite, 3rd	8	7	36.3	13.3	3.0	1921	Beaufort, S. C.
64	221852		Sch.	Maria Belen	55	55	75.0	20.5	8.3	1921	Boqueron, P. R.
65	92741		Slp.	Marie	8	5	41.7	13.5	3.2	1896	Inverness, Md.
66	212476		Sch.	Marie Foster	23	14	53.1	18.0	3.9	1914	Biloxi, Miss.
67	216188	LKNF	Sch.	Marie De Ronde	2,376	2,181	266.7	48.0	24.0	1918	Aberdeen, Wash.
68	221070	MCLW	Sc. b.	Marie Hooper	2,190	2,094	267.3	46.0	23.6	1920	Mobile, Ala.
69	220195	LWRV	Sch.	Marie F. Cummins	1,167	1,085	189.5	41.1	19.7	1919	Beaumont, Tex.
70	216323		Sch.	Marina	125	103	94.7	24.9	9.8	1918	Catano, P. R.

1 Formerly sc. b. A. W. Coburn.
 2 Formerly sch. M. Vivian Pierce.
 3 Formerly sch. H. C. Nickless.
 4 Formerly sch. Joseph Allen.

5 Formerly
 a British bk. Somall.
 b German bk. Alsterdamm.
 c German bk. Adolf Vinnen.
 d Shp. Adolf Vinnen.

Line No.	Service	Crew	Name of owner	Home port	Address of owner
1	Frt.	5	Eastern Transportation Co. (Del.)	Wilmington, Del.	Ford Building.
2	Frt.	5	W. B. Vane	Cambridge, Md.	604 East Pratt Street Baltimore, Md.
3	Frt.	1	R. R. Gott	Belfast, Me.	Orland, Me.
4	Frt.	3	Brooks Scanlon Corporation (Del.)	Jacksonville, Fla.	Eastport, Fla.
5	Frt.	9	Brooks Scanlon Corporation (Del.)	do.	Eastport, Fla.
6	Frt.	1	James S. Hill	Beaufort, N. C.	Atlantic, N. C.
7	Frt.	3	Haddaway L. Collins	Cambridge, Md.	Fairbank, Md.
8	Frt.	5	J. W. Marshall	Newport News, Va.	West Point, Va.
9	Oys.	3	Charles Tozour	Philadelphia, Pa.	Millville, N. J.
10	Oys.	5	Johnson S. Evans	Crisfield, Md.	Ewell, Md.
11	Frt.	3	C. L. Lyman	Portland, Me.	Seal Harbor, Me.
12	Oys.	6	J. Bryan Dashiell	Cambridge, Md.	Glasgow Street.
13	Frt.	10	New England Maritime Co. (Me.)	Boston, Mass.	131 State Street.
14	Oys.	5	Baker W. Potter	Washington, N. C.	Vandemere, N. C.
15	Frt.	2	G. H. Branscom	Bar Harbor, Me.	Northeast Harbor, Me.
16	Frt.	5	Thomas S. Price, jr.	Cambridge, Md.	R. F. D. No. 1.
17	Frt.	3	Johnson & Wimsatt (Del.)	Washington, D. C.	Thirteenth and Water Streets SW.
18	Frt.	9	Schooner Mabel Gale (Tex.)	Houston, Tex.	418 Humble Building.
19	Frt.	9	Lewis K. Thurlow	Boston, Mass.	131 State Street.
20	Frt.	5	J. E. Lockard	Gulfport, Miss.	Motor Route A, Ocean Springs.
21	Oys.	4	John E. Arnold, jr.	Wilmington, Del.	Little Creek, Del.
22	Oys.	6	Joseph N. Fowler	Philadelphia, Pa.	Port Norris, N. J.
23	Frt.	4	Reading Co. (Pa.)	do.	Reading Terminal.
24	Frt.	17	Northern Fisheries (Wash.)	San Francisco, Calif.	141 Clay Street.
25	Frt.	20	Robert Dollar Co. (Calif.)	San Francisco, Calif.	Robert Dollar Building.
26	Frt.	3	John H. Zouch	Baltimore, Md.	Glyndon, Md.
27	Frt.	1	Wm. E. Henries	Washington, N. C.	Lowland, N. C.
28	Frt.	3	Foster Fountain Co. (La.)	Gulfport, Miss.	Biloxi, Miss.
29	Frt.	2	W. M. Lupton	Washington, N. C.	Hobucken, N. C.
30	Oys.	2	Joseph O. Webster	Annapolis, Md.	Solomons, Md.
31	Oys.	5	Walter Catlin	Crisfield, Md.	58 Maryland Avenue.
32	Oys.	3	Isaac H. Waller	do.	Chancoc, Md.
33	Frt.	6	J. T. Parks	Cambridge, Md.	101 Travers Street.
34	Oys.	3	Carlie A. Crockett	Cape Charles, Va.	Tangier, Va.
35	Oys.	4	Wm. B. Worrell	Reedville, Va.	Oak Grove, Va.
36	Oys.	4	Silas Robinson, jr.	Philadelphia, Pa.	Dividing Creek, N. J.
37	Frt.	8	Pittsburgh Steamship Co. (W. Va.)	Duluth, Minn.	Wolvin Building.
38	Tnk.	8	Texas Co. (Del.)	Wilmington, Del.	7 West Tenth Street.
39	Frt.	3	Thomas J. Howard	New York, N. Y.	1 Broadway.
40	Frt.	8	Pittsburgh Steamship Co. (W. Va.)	Duluth, Minn.	Wolvin Building.
41	Frt.	8	Pringle Barge Line (Ohio)	Cleveland, Ohio.	610 Rockefeller Building.
42	Frt.	5	Mary A. Carter	Washington, D. C.	1314 B Street SW.
43	Frt.	4	Standard Wholesale Phosphate & Acid Works (Md.)	Baltimore, Md.	Continental Building.
44	Frt.	3	Richard C. Miller	Reedville, Va.	Colonial Beach, Va.
45	Oys.	5	C. B. Foster Packing Co. (La.)	New Orleans, La.	1009 Malson Blanche Building.
46	Oys.	3	Reed Mister	Crisfield, Md.	Deal Island, Md.
47	Frt.	3	Kestler W. Webster	Cambridge, Md.	Rurlock, Md.
48	Frt.	4	Reading Co. (Pa.)	Philadelphia, Pa.	Reading Terminal.
49	Frt.	4	do.	do.	do.
50	Frt.	4	John S. Murphy	Cambridge, Md.	Tilghman, Md.
51	Frt.	10	Pittsburgh Steamship Co. (W. Va.)	Duluth, Minn.	Wolvin Building.
52	Frt.	1	D. J. Gaskell	Beaufort, N. C.	Sealevel, N. C.
53	Frt.	5	Southern Transportation Co. (N. J.)	Philadelphia, Pa.	Commercial Trust Building.
54	Frt.	4	P. F. Martin Barge Corporation (Del.)	do.	111 Walnut Street.
55	Frt.	2	Deep Water Fish Co. (P. R.)	San Juan, P. R.	Santurce, P. R.
56	Fsh.	4	Dunbar-Dukate Co. (La.)	New Orleans, La.	New Orleans Bank Building.
57	Frt.	1	W. D. O Neal	Manteo, N. C.	Avon, N. C.
58	Frt.	4	John T. May	Baltimore, Md.	Tilghman, Md.
59	Oys.	9	Joseph N. Fowler	Philadelphia, Pa.	Port Norris, N. J.
60	Frt.	10	Arcade Shipping Co.	Seattle, Wash.	Arcade Building.
61	Frt.	16	Manuel T. Chantre	New Bedford, Mass.	9 Vial Street.
62	Frt.	3	John V. Sawyer	Jonesport, Me.	Jonesport, Me.
63	Frt.	2	Chatham Oyster Co. (Ga.)	Beaufort, S. C.	Box 319.
64	Frt.	1	Simon Carlo	San Juan, P. R.	Mayaguez, P. R.
65	Oys.	3	Charles McBride	Crisfield, Md.	Chance, Md.
66	Fsh.	5	Mrs. Charles B. Foster	Gulfport, Miss.	Biloxi, Miss.
67	Frt.	11	I. L. Snow Co. (Mo.)	Rockland, Me.	79 Mechanic Street.
68	Frt.	1	Eastern Transportation (Del.)	Wilmington, Del.	Ford Building.
69	Frt.	1	Cummins Transportation Co. (Del.)	do.	7 West Tenth Street.
70	Frt.	6	Esteban Moreno Ferran	San Juan, P. R.	Care Compania Maritima de Moreno, General Pashing Avenue.

* Formerly sc. b. Monokin.

† Formerly Norwegian sch. Vancouver.

Sailing Vessels

Line No.	Official No.	Signal letters	Rig	Name of vessel	Tonnage		Register dimensions			When built	Where built
					Gross	Net	Length	Breadth	Depth		
1	92048	KPDN	Sc. b.	Marion	954	805	193.0	35.0	17.6	1899	Noank, Conn.
2	228065	MGCP	Sch.	Marion L. Conrad	205	173	125.4	27.5	11.2	1920	East La Harve, Nova Scotia.
3	90986		Sch.	Marion W. Page	702	670	193.0	34.0	13.8	1876	Milan, Ohio.
4	211851		Sch.	Marjorie D.	24	15	52.9	17.9	4.1	1914	Biloxi, Miss.
5	93021		Sc. b.	MARSALA	4,340	4,209	136.0	50.2	24.6	1900	Chicago, Ill.
6	219299	LTWC	Bkn.	Marsala	2,422	2,173	284.3	45.4	22.4	1919	Pascagoula, Miss.
7	92607		Sc. b.	MARTHA	2,815	2,633	352.0	44.2	22.4	1896	Chicago, Ill.
8	221850		Slp.	Martha	8	7	36.3	13.3	3.0	1921	Beaufort, S. C.
9	91529		Sch.	Martha Ellen	49	47	68.7	22.6	4.8	1882	Sharptown, Md.
10	225452		Slp.	Martin R.	28	22	40.9	17.1	5.0	1925	Bluffton, S. C.
11	91482		Sch.	Martin Wagner	33	32	60.1	20.4	5.5	1882	Pocomoke City, Md.
12	212774		Slp.	Mary	7	6	30.5	10.5	3.3	1914	Beaufort, S. C.
13	93185		Slp.	Mary E.	6	5	39.0	13.9	2.6	1901	Hopkins, Va.
14	92747		Slp.	Mary V.	8	8	40.7	14.4	3.5	1896	Fairbank, Md.
15	91999		Slp.	Mary and Ella	6	6	29.9	13.4	3.3	1888	Patchogue, N. Y.
16	91357		Sch.	Mary and Ellen	36	27	64.4	20.8	6.3	1881	Baltimore, Md.
17	92932		Slp.	Mary and Inez	11	8	46.0	15.6	4.6	1899	Pocomoke City, Md.
18	17291		Sch.	Mary and Margaret	21	13	49.8	16.6	4.3	1864	Newport, N. J.
19	92815		Slp.	Mary and Susan	6	6	40.0	14.3	2.8	1897	Hollands Island, Md.
20	221994	MDLK	Slp.	MARY DOLLAR	3,102	2,880	335.5	46.9	26.5	1904	Glasgow, Scotland
21	92113		Slp.	Mary Elizabeth	10	10	41.9	15.6	2.8	1889	Cambridge, Md.
22	92048		Slp.	Mary Emma	10	5	40.1	13.8	3.6	1888	Cambridge, Md.
23	222265		Sch.	Mary Foster	31	19	59.0	18.6	4.5	1922	Biloxi, Miss.
24	92743		Slp.	Mary Hazel	8	8	40.0	13.7	3.1	1896	Wittman, Md.
25	75430	JMHF	Sch.	Mary Lee	130	104	98.8	23.8	8.2	1872	Laurel, Del.
26	226555	MGNQ	Sch.	Mary Lou	496	457	151.3	35.7	13.0	1917	Fox River, N. S.
27	203609		Slp.	Mary Sue	8	8	42.4	14.6	3.0	1906	Deepcreek, Va.
28	90836		Slp.	Mary Underhill	6	6	29.9	13.3	3.3	1874	Oyster Bay, N. Y.
29	91356		Sch.	Mary Vickers	68	64	79.7	23.2	6.2	1881	Oxford, Md.
30	90450		Slp.	Mary A. Bickley	13	8	42.0	16.2	4.5	1871	Dorchester, N. J.
31	91458	JWDQ	Sch.	Mary A. Fisher	116	110	95.5	26.9	6.6	1882	Sayreville, N. J.
32	91582		Slp.	Mary A. White	74	70	74.0	24.0	5.0	1883	Boston, Mass.
33	91653		Slp.	Mary C. Sharp	15	8	40.6	16.0	4.1	1884	Bridgeton, N. J.
34	208210		Slp.	Mary E. Burrus	8	6	32.1	13.6	3.6	1905	Engelhard, N. C.
35	93361		Sch.	Mary E. Cooney	88	57	85.0	22.6	10.2	1903	Gloucester, Mass.
36	203612		Slp.	Mary E. Cranston	8	7	43.3	14.3	3.0	1900	Deepcreek, Va.
37	92329		Sch.	Mary E. Reeves	9	6	45.5	12.3	3.1	1891	Davis, N. C.
38	92903		Slp.	Mary E. Tyler	8	8	42.0	14.5	2.8	1898	Fishing Creek, Md.
39	205733		Slp.	Mary F. Crosswell	15	11	51.9	16.5	3.4	1908	Oriole, Md.
40	219791	LWCP	Sch.	Mary G. Maynard	735	654	184.1	36.6	14.9	1920	Boothbay Harbor, Me.
41	91166		Sch.	Mary H. Cuckoo	10	15	46.6	17.1	4.6	1879	Dorchester County, Md.
42	220894	MCDV	Sch.	Mary H. Diebold	1,516	1,397	223.5	42.8	22.6	1920	Newcastle, Me.
43	92705		Sch.	Mary J. Robbins	23	13	52.0	17.5	5.5	1897	Dorchester, N. J.
44	200482		Slp.	Mary M. Clark	10	10	45.5	16.5	3.9	1903	Whitehaven, Md.
45	201423		Slp.	Mary W. Sommers	9	7	41.9	14.0	3.5	1904	Mearsville, Va.
46	92249		Sch.	Mary and Pearl Whitfield	19	11	49.9	18.3	4.0	1890	Gainesville, Miss.
47	218920	LSVR	Sch.	Mary Bradford Peirce	1,133	1,029	198.3	39.2	18.8	1919	Boothbay Harbor, Me.
48	201788		Sch.	Maryland	24	16	51.9	19.4	4.1	1905	Handsboro, Miss.
49	214687	LQJQ	Sc. b.	Maryland	1,371	1,257	228.7	40.0	16.0	1917	Wilmington, Del.
50	167646	MCQJ	Sc. b.	Matagorda	1,312	1,210	228.0	37.2	20.5	1919	Houston, Tex.
51	220715	MBRH	Sc. b.	Matanzas	367	342	142.0	31.0	10.0	1920	Tampa, Fla.
52	91951		Sch.	Matilda	37	28	60.6	21.1	5.8	1887	Marion, Md.
53	91163		Sch.	Matilda L.	50	47	66.8	21.0	5.4	1879	Smyrna, Del.
54	85754		Sch.	Mattie	58	50	72.0	23.5	5.8	1882	Patchogue, N. Y.
55	92919		Sch.	Mattie	12	12	40.6	13.0	3.7	1899	Miami, Fla.
56	92980		Slp.	Mattie Crosswell	7	7	42.0	13.5	3.6	1899	Oriole, Md.
57	91856		Slp.	Mattie Lee	7	6	34.4	13.1	3.3	1886	Pocomoke City, Md.
58	91695		Sch.	Mattie F. Dean	48	32	68.0	25.0	6.8	1884	Madison, Md.
59	91570	KBLH	Sch.	Mattie J. Alles	229	190	120.8	30.0	8.9	1883	Yarmouth, Me.
60	91537		Sch.	Maud S.	45	43	59.1	19.2	5.1	1883	Millbridge, Me.
61	205460		Sch.	Maud Thomas	44	38	72.0	21.3	6.0	1908	Whitehaven, Md.
62	92887		Slp.	Maud E. Talmage	8	5	45.0	15.5	3.6	1898	Gulfport, Va.
63	200862		Sch.	Maud F. Silva	88	57	85.0	22.5	10.2	1904	Gloucester, Mass.
64	91544		Slp.	Maud M. Robbins	14	7	44.0	16.0	4.4	1883	Port Norris, N. J.
65	215105	LIIGF	Sch.	Maude M. Morey	1,364	1,245	207.7	40.1	22.1	1917	Bath, Mo.
66	222052		Slp.	May C.	10	8	38.0	17.2	3.4	1922	Hiltonhead, S. C.
67	220204		Slp.	Mayflower	6	6	18.1	9.5	5.0	1926	St. John, V. I.
68	221370	MCVL	So. b.	Mayo	2,229	2,132	267.3	46.0	23.6	1921	Newington, N. H.
69	212378		Slp.	Mejor	6	6	27.7	11.0	4.1	1914	Fajardo, P. R.
70	93272	KRSM	Sch.	Melrose	615	542	175.4	37.9	13.9	1902	Hoquiam, Wash.
71	93195		Slp.	Melson	7	7	39.0	13.4	3.2	1901	St. Peters, Md.

¹ Formerly British sch. Marion L. Conrad.

^a German bk. Hans.
^b Formerly British shp. Hans.
 (shp. Hans.)

Line No.	Service	Crew	Name of owner	Home port	Address of owner
1	Frt.	5	Reading Co. (Pa.)	Philadelphia, Pa.	Reading Terminal.
2	Frt.	6	United States Importing & Exporting Corporation (Mass.)	Boston, Mass.	226 Washington Street.
3	Frt.	6	Myron Blodgett	Duluth, Minn.	Lyceum Building.
4	Fsh.	4	Irma Dukata	Gulfport, Miss.	Biloxi, Miss.
5	Frt.	10	Pittsburgh Steamship Co. (W. Va.)	Duluth, Minn.	Wolvin Building.
6	Frt.	20	Durham Navigation Corporation (Del.)	New York, N. Y.	17 Battery Place.
7	Frt.	8	Pittsburgh Steamship Co. (W. Va.)	Duluth, Minn.	Wolvin Building.
8	Frt.	2	Chatham Oyster Co. (Ga.)	Beaufort, S. C.	Box 319.
9	Frt.	2	W. G. Winterbotton	Cambridge, Md.	Mill Street.
10	Frt.	2	Chatham Oyster Co. (Va.)	Beaufort, S. C.	
11	Msc.	3	T. Preston Webster	Baltimore, Md.	2235 Boston Street.
12	Frt.	2	Sam Jenkins	Beaufort, S. C.	
13	Oys.	3	Lawson Tyler	Crisfield, Md.	Ewell, Md.
14	Oys.	4	Benjamin T. Harrison	Cambridge, Md.	Tilghman, Md.
15	Frt.	1	Lulu Hainstead	Bridgeport, Conn.	1357 Central Avenue.
16	Oys.	6	Herbert R. Sockwell	Philadelphia, Pa.	Maurice River, N. J.
17	Frt.	2	George D. Townsend	Alexandria, Va.	Colonial Beach, Va.
18	Oys.	6	William B. Trout	Philadelphia, Pa.	Port Norris, N. J.
19	Frt.	3	Joseph F. Bennett	Crisfield, Md.	Crocheron, Md.
20	Frt.	20	Robert Dollar Co. (Calif.)	San Francisco, Calif.	Robert Dollar Building.
21	Oys.	2	Gordon Pope	Cambridge, Md.	Oxford, Md.
22	Oys.	4	Horace E. Blizard	Philadelphia, Pa.	Cedarville, N. J.
23	Fsh.	6	C. B. Foster & Co. (La.)	New Orleans, La.	Biloxi, Miss.
24	Oys.	4	Chas. S. Murphy	Cambridge, Md.	Tilghman, Md.
25	Frt.	4	Mary Lee Carter	Washington, D. C.	1002 B Street SW.
26	Frt.	10	Halfhill Packing Corporation (Calif.)	Los Angeles, Calif.	Channel No. 3, Long Beach, Calif.
27	Oys.	4	Walter Clifton Webster	Crisfield, Md.	Deal Island, Md.
28	Oys.	1	Samuel Mott, Jr.	Bridgeport, Conn.	Rowayton, Conn.
29	Frt.	3	John H. Lee (administrator)	Reedville, Va.	Macholic, Va.
30	Oys.	3	Willard McDaniels	Philadelphia, Pa.	Port Norris, N. J.
31	Frt.	4	George W. Adams	Baltimore, Md.	Cambridge, Md.
32	Frt.	2	Grafeo Oil Co. (Mass.)	Boston, Mass.	119 Atlantic Avenue.
33	Oys.	4	Stacy Townsend	Philadelphia, Pa.	Leesburg, N. J.
34	Frt.	1	J. E. Midgett	Washington, N. C.	Belhaven, N. C.
35	Fsh.	10	E. E. Saunders & Co. (Fla.)	Pensacola, Fla.	Palafox Street Wharf.
36	Oys.	1	George A. Wheatley	Cape Charles, Va.	Tangler, Va.
37	Frt.	1	R. J. Salter	Beaufort, N. C.	Sealevel, N. C.
38	Oys.	2	Herman L. Pate	Washington, D. C.	Hobucken, N. C.
39	Oys.	4	Archle H. Marsh	Crisfield, Md.	Tylertown, Md.
40	Frt.	7	Boston Maritime Corporation (Me.)	Boston, Mass.	131 State Street.
41	Frt.	1	Artillus M. Todd	Crisfield, Md.	Toddville, Md.
42	Frt.	10	Boston Maritime Corporation (Me.)	Boston, Mass.	131 State Street.
43	Oys.	6	Frank T. Stowman	Philadelphia, Pa.	Port Norris, N. J.
44	Oys.	2	Bain S. Webster	Crisfield, Md.	Dames Quarter, Md.
45	Oys.	3	Caleb Jones	do.	Ewell, Md.
46	Frt.	3	John Alfred	New Orleans, La.	Slidell, La.
47	Frt.	8	New England Maritime Co (Me.)	Boston, Mass.	131 State Street.
48	Frt.	4	Dunbar-Dukate Co. (La.)	New Orleans, La.	New Orleans Bank Building.
49	Frt.	2	P. Dougherty Co. (Md.)	Baltimore, Md.	Hearst Tower Building.
50	Frt.	5	Southern Transportation Co. (N. J.)	Philadelphia, Pa.	Commercial Trust Building.
51	Frt.	4	P. P. Culbreath, Jr.	Tampa, Fla.	Stovall Building.
52	Frt.	10	A. J. Lewis	Reedville, Va.	Walnut Point, Va.
53	Frt.	2	John W. Hoxey	Norfolk, Va.	
54	Frt.	2	Herbert L. Black	Belfast, Me.	South Brooksville, Me.
55	Mso.	4	Henry Haenal	Key West, Fla.	Miami, Fla.
56	Frt.	1	B. H. West	Washington, N. C.	South Creek, N. C.
57	Frt.	2	Jacob Peters	Baltimore, Md.	910 North Luzerne Street.
58	Frt.	3	Clara S. Bailey	Annapolis, Md.	River Springs, Md.
59	Frt.	4	William F. Ogilvie	Boston, Mass.	114 State Street.
60	Frt.	2	Emery L. Ross	Eastport, Me.	Edmunds, Me.
61	Frt.	3	T. Preston Webster	Baltimore, Md.	2235 Boston Street.
62	Oys.	2	Willard Crockett	Cape Charles, Va.	Tangler, Va.
63	Fsh.	11	E. E. Saunders & Co. (Fla.)	Pensacola, Fla.	Palafox Street Wharf.
64	Oys.	3	William Sutter	Philadelphia, Pa.	Port Norris, N. J.
65	Frt.	9	Crowell & Thurlow	Boston, Mass.	131 State Street.
66	Frt.	1	C. W. Martin	Beaufort, S. C.	Bluffton, S. C.
67	Pas.	2	Rev. G. F. Penn	St. Thomas, Virgin Islands.	San Pedro de Macoris, Dominican Republic.
68	Frt.	5	P. Dougherty Co. (Md.)	Baltimore, Md.	Hearst Tower Building.
69	Frt.	3	Axel Holst	St. Thomas, Virgin Islands.	Axel Holst.
70	Frt.	8	Joseph A. Oliver	San Francisco, Calif.	24 California Street.
71	Oys.	4	Wm. R. White	Crisfield, Md.	Chance, Md.

* Formerly sch. John McGinnis.

* Formerly British sch. Marlon G. Douglas.

* Formerly sch. Grace Bailey.

Line No.	Official No.	Signal letters	Rtg	Name of vessel	Tonnage		Register dimensions			When built	Where built
					Gross	Net	Length	Breadth	Depth		
1	214388		Sch.	Mercantile.....	41	38	71.1	21.4	5.3	1916	Deer Isle, Me.....
2	92585	KMFV	Sc. b.	Merriam.....	855	823	193.1	34.7	16.0	1894	Noank, Conn.....
3	100255		Sc. b.	Metacomet.....	852	819	176.0	34.1	17.0	1880	Detroit, Mich.....
4	92304	KJNF	Sch.	Meteor.....	600	518	177.3	38.4	13.5	1891	Port Blakely, Wash.....
5	204760		Sch.	Meteor.....	7	7	38.0	14.0	2.3	1907	Matagorda, Tex.....
6	92726	KMSQ	Sch.	Metha Nelson.....	460	399	156.0	36.0	11.9	1896	Fairhaven, Calif.....
7	201510		Slp.	Mildred.....	9	6	32.0	11.8	6.3	1904	Wiscasset, Me.....
8	208729		Sch.	Mildred.....	81	67	82.0	22.0	5.5	1911	Solomons, Md.....
9	210264		Sc. b.	Mildred.....	436	421	184.6	23.9	11.2	1918	Pocomoke City, Md.....
10	93317		Slp.	Mildred B.....	8	8	42.5	14.4	3.9	1902	Oriole, Md.....
11	222987	MFC8	Sch.	Mildred B.....	394	363	141.4	34.1	11.9	1910	Port Greville, Nova Scotia.....
12	24858		Sch.	Mildred Addison.....	35	33	67.6	21.5	5.1	1870	Somerset County, Md.....
13	92690		Sch.	Mildred May.....	54	53	69.4	22.4	6.1	1896	Brooksville, Me.....
14	90202		Sch.	Millie Frank.....	60	47	68.0	23.8	5.9	1870	Port Jefferson, N. Y.....
15	93191		Slp.	Milton F. Yeakel.....	7	7	42.0	14.2	3.3	1901	St. Peters, Md.....
16	92922		Sch.	Mina Perry.....	18	12	54.5	15.8	3.9	1899	Smyrna, N. C.....
17	107786	KRVL	Sch.	Mindanao.....	566	495	164.8	37.6	13.1	1902	Aberdeen, Wash.....
18	214509		Slp.	Miner.....	9	9	34.7	8.8	3.7	1916	Seattle, Wash.....
19	201200	KTGP	Sc. b.	Mingo.....	954	865	193.6	35.0	17.6	1904	Noank, Conn.....
20	203546		Slp.	Minnie V.....	10	8	45.3	15.7	3.0	1906	Wenona, Md.....
21	91550		Sch.	Minnie and Emma.....	88	71	93.0	24.0	6.4	1883	Pocomoke City, Md.....
22	93086	KQJM	Sch.	Minnie A. Caine.....	890	779	195.5	41.0	15.2	1900	Seattle, Wash.....
23	85255	JNBV	Sch.	Minnie T. Phillips.....	137	123	100.4	27.0	7.0	1873	Baltimore, Md.....
24	85752		Sch.	Minnie May Kirwan.....	56	53	75.7	23.7	6.7	1882	White Haven, Md.....
25	06713		Slp.	Miramar.....	5	5	24.8	9.6	4.6	1909	Culebra, P. R.....
26	02591		Sch.	Mississippi.....	25	17	50.6	19.2	4.0	1905	Dellisle, Miss.....
27	93188		Sch.	Missouri.....	18	18	56.0	16.5	3.3	1901	Smyrna, N. C.....
28	92638		Sch.	MITCHFIBRE.....	2,237	2,132	302.0	40.2	19.6	1895	Chicago, Ill.....
29	219576		Slp.	Mizpah.....	18	18	26.0	14.0	7.6	1907	St. John Island, Virgin Islands.....
30	91374		Sch.	Mobjack.....	8	8	43.0	11.8	3.0	1874	Somerset County, Md.....
31	201603	KTNG	Sc. b.	Mollino.....	954	865	193.6	35.0	17.6	1904	Noank, Conn.....
32	92817		Slp.	Mollie A.....	6	6	40.0	13.6	3.0	1897	Hollands Island, Md.....
33	92972		Slp.	Mollie E.....	6	6	41.5	14.0	2.8	1899	do.....
34	91360		Slp.	Mollie E. Leonard.....	10	9	42.8	15.6	3.0	1881	Dorchester County, Md.....
35	92930	KPBL	Sc. b.	Monitor.....	955	866	193.6	35.0	17.6	1899	Noank, Conn.....
36	220274	LWTV	Bkn.	Monitor.....	2,247	2,102	264.4	46.0	24.0	1920	Oakland, Calif.....
37	215219	LHJK	Slp.	MONONGAHELA.....	2,782	2,546	298.5	43.6	24.5	1892	Glasgow, Scotland.....
38	215916	LJNT	Sc. b.	MONONGAHELA.....	1,677	1,560	224.4	38.7	21.9	1918	Fairfield, Md.....
39	213744	LFQJ	Sc. b.	Montauk.....	1,371	1,257	228.7	40.0	16.0	1915	Williamington, Del.....
40	201638	KTNS	Bkn.	Monterey.....	1,854	1,694	260.0	39.5	24.0	1878	Southampton, England.....
41	93397		Sch.	Montezuma.....	2,722	2,710	342.0	46.0	21.6	1903	West Bay City, Mich.....
42	221678	MDGH	Sc. b.	Montgomery.....	2,307	2,192	267.3	46.0	23.6	1921	Sandypoint, Me.....
43	211897		Slp.	Monza.....	9	8	37.0	13.7	2.4	1913	Port Royal, S. C.....
44	16886	HNGQ	Sch.	Moonlight.....	198	160	107.9	30.3	9.3	1855	Belleville, N. J.....
45	91038		Sch.	Moonlight.....	10	9	54.0	13.8	3.7	1877	Somerset County, Md.....
46	205818		Slp.	Morrison C.....	7	7	38.4	13.8	2.7	1908	Thomas, Md.....
47	211492	LDC8	Sc. b.	Moselem.....	963	876	195.0	35.0	17.6	1913	Noank, Conn.....
48	215217	LHJF	Shp.	MOSHULU.....	3,116	2,911	335.3	46.9	26.0	1904	Glasgow, Scotland.....
49	209721	LCHW	Sc. b.	Mount Hope.....	1,801	1,584	264.7	44.1	19.6	1912	Bath, Ma.....
50	221847		Slp.	Mullet.....	8	7	36.3	13.3	3.0	1921	Beaufort, S. O.....
51	92419		Sc. b.	Musconetcong.....	843	804	192.1	35.3	15.3	1890	Noank, Conn.....
52	205812		Slp.	Myrtle.....	8	8	40.2	14.5	2.9	1908	Hudson, Md.....
53	200396		Slp.	Myrtle Virginia.....	6	5	40.0	13.0	2.8	1903	Chesconnessex, Va.....
54	218308	LRPK	Sc. b.	Nahant.....	1,289	1,181	226.6	37.0	19.2	1919	Chelsea, Mass.....
55	224628	MFJK	Sch.	Nancy.....	2,117	1,678	250.2	44.9	22.3	1918	Portland, Oreg.....
56	135805	KDFH	Sch.	Nantisco.....	256	231	124.0	27.0	9.0	1884	Dennisville, N. J.....
57	206268		Slp.	Narcissus.....	8	8	30.1	11.6	4.0	1906	Camden, Me.....
58	130259	KBHN	Bkn.	Narwhal.....	523	389	149.5	32.0	17.0	1883	San Francisco, Calif.....
59	130377		Slp.	Natalie Lucus.....	6	6	29.0	12.8	3.2	1887	Patchogue, N. Y.....
60	130080		Slp.	Nautilus.....	9	9	38.2	14.0	3.6	1876	Absecon, N. J.....
61	130586		Sc. b.	Nay Aug.....	843	804	192.1	35.3	15.3	1890	Noank, Conn.....
62	220482		Slp.	Necessity.....	13	11	38.6	13.5	3.9	1920	Frogmore, S. C.....
63	209287		Slp.	Nellie Somers.....	8	6	42.0	14.4	3.0	1911	Hunting Creek, Va.....
64	130943		Slp.	Nellie White.....	7	7	40.0	14.1	3.5	1901	St. Peters, Md.....
65	209215		Slp.	Nellie L. Byrd.....	22	18	53.6	16.7	4.8	1911	Oriole, Md.....
66	220075		Sl. p.	Nellie M. Mears.....	18	18	46.3	16.5	4.2		Unknown.....
67	130211		Sch.	Nelson C. Holland.....	564	536	187.6	31.8	13.2	1881	Marine City, Mich.....
68	228718		Sch.	Nena H.....	9	9	44.2	13.5	3.4	1920	Sealevel, N. C.....
69	205480	KWQS	Sc. b.	Nesquehoning.....	967	880	195.6	35.0	17.6	1908	Noank, Conn.....

¹ Formerly sc. b. Iron State.

² Formerly British sch. W. S. M. Bentley.

³ Formerly sch. Thos. H. Bally Browne.

⁴ Formerly sch. {a George C. A. Travers.

{b F. P. Murphy.

⁵ Formerly sch. G. W. Robertson.

⁶ Formerly sch. Marcla.

⁷ Formerly Danish slp. Mizpah.

⁸ Formerly {a German bk. Dalbek.

{b bark Red Jacket.

Line No.	Service	Crew	Name of owner	Home port	Address of owner
1	Frtn.	2	Pearl F. Billings.....	Rockland, Me.....	3 Linden Street
2	Frtn.	3	Thomas J. Howard.....	New York, N. Y.....	1 Broadway.
3	Frtn.	3	Robert B. Wathen.....	Baltimore, Md.....	Pier 4, East Pratt Street.
4	Frtn.	3	Marine Products Corporation (Wash.).....	Ketchikan, Alaska.....	
5	Fsh.	2	Victor Bosnick.....	Galveston, Tex.....	Matagorda, Tex.
6	Frtn.	8	Alaska Packers Association (Calif.).....	San Francisco, Calif.....	111 California Street.
7	Fsh.	2	R. L. Fifield.....	Rockland, Me.....	Matineus, Me.
8	Frtn.	2	L. A. Clarke & Son.....	Washington, D. C.....	Tenth and H Streets SW.
9	Frtn.	3	Diamond P. Transportation Co. (Del.).....	Philadelphia, Pa.....	151 South Front Street.
10	Oys.	4	B. M. Woodburn.....	Annapolis, Md.....	Solomons, Md.
11	Frtn.	6	G. B. Dantzier.....	Gulfport, Miss.....	Biloxi, Miss.
12	Frtn.	2	John H. Addison.....	Baltimore, Md.....	808 North Fremont Avenue.
13	Frtn.	2	Edwin E. Eaton.....	Rockland, Me.....	General delivery.
14	Frtn.	3	Walter L. Aupperley.....	Baltimore, Md.....	325 South Dunean Street.
15	Oys.	5	Earl C. Tyler.....	Crisfield, Md.....	Rhodes Point, Md.
16	Frtn.	1	W. J. Willis.....	Beaufort, N. C.....	Davis, N. C.
17	Frtn.	9	George R. Fauset.....	Los Angeles, Calif.....	Monrovia, Calif.
18	Msc.	1	William Loudgreen.....	San Francisco, Calif.....	Innes Avenue and Griffiths Street.
19	Frtn.	5	Reading Co. (Pa.).....	Philadelphia, Pa.....	Reading Terminal.
20	Frtn.	3	Charles D. Middleton.....	Crisfield, Md.....	Ewell, Md.
21	Frtn.	4	H. T. Belfield.....	Reedville, Va.....	Kinsale, Va.
22	Frtn.	10	Charles Nelson Co. (Calif.).....	San Francisco, Calif.....	230 California Street.
23	Frtn.	4	W. W. Phillips.....	Crisfield, Md.....	Mardella Springs, Md.
24	Frtn.	3	T. Preston Webster.....	Baltimore, Md.....	2235 Boston Street.
25	Frtn.	2	Alejandro Rosado.....	San Juan, P. R.....	Rio Grande, P. R.
26	Frtn.	5	Dunbars, Lopez & Dukate Co. (La.).....	New Orleans, La.....	710 Poydras Street.
27	Frtn.	1	E. G. Williams.....	Manteo, N. C.....	Avon, N. C.
28	Frtn.	8	Detroit Sulphite Transportation Co. (Mich.).....	Detroit, Mich.....	9125 West Jefferson Avenue.
29	Pas.	5	Christian F. W. Miller.....	St. Thomas, Virgin Islands.	Christianssted, St. Croix, Virgin Islands.
30	Oys.	4	George E. Willey.....	Cambridge, Md.....	410 Willis Street.
31	Frtn.	5	Reading Co. (Pa.).....	Philadelphia, Pa.....	Reading Terminal.
32	Oys.	4	Charles T. Northam.....	Crisfield, Md.....	Wenona, Md.
33	Oys.	4	C. S. Somers.....	Cambridge, Md.....	Fairbank, Md.
34	Oys.	6	Herman L. Cook.....	do.....	Hayward Street.
35	Frtn.	4	Thomas J. Howard.....	New York, N. Y.....	1 Broadway.
36	Frtn.	17	Charles Nelson Co. (Calif.).....	San Francisco, Calif.....	230 California Street.
37	Frtn.	16	do.....	do.....	Do.
38	Tnk.	19	Gulf Refining Co. (Tex.).....	Port Arthur, Tex.....	West Port Arthur, Tex.
39	Frtn.	3	P. Dougherty Co. (Md.).....	Baltimore, Md.....	Hearst Tower Building.
40	Tnk.	15	Charles Nelson Co. (Calif.).....	San Francisco, Calif.....	230 California Street.
41	Frtn.	8	Davidson Steamship Co. (Minn.).....	Duluth, Minn.....	Bay City, Mich.
42	Frtn.	6	P. Dougherty Co. (Md.).....	Baltimore, Md.....	Hearst Tower Building.
43	Frtn.	2	Chatham Oyster Co. (Ga.).....	Beaufort, S. C.....	Box 319.
44	Frtn.	4	G. W. Newcomb.....	Boston, Mass.....	114 State Street.
45	Oys.	6	James S. Todd.....	Crisfield, Md.....	16 Maryland Avenue.
46	Oys.	4	Milton Murphy.....	do.....	Bishops Head, Md.
47	Frtn.	4	Reading Co. (Pa.).....	Philadelphia, Pa.....	Twelfth and Market Streets.
48	Frtn.	20	James Tyson.....	San Francisco, Calif.....	230 California Street.
49	Frtn.	4	Staples Coal Co. (Mass.).....	Fall River, Mass.....	Taunton, Mass.
50	Frtn.	2	Chatham Oyster Co. (Ga.).....	Beaufort, S. C.....	Box 319.
51	Frtn.	4	Durham Navigation Corporation (Del.).....	New York, N. Y.....	17 Battery Place.
52	Oys.	4	Benjamin F. Sullender.....	Cambridge, Md.....	Crocheron's, Md.
53	Frtn.	1	Hiram T. Williams.....	Cape Charles, Va.....	Tangler, Va.
54	Frtn.	5	T. J. Hooper.....	Baltimore, Md.....	Catonsville, Md.
55	Frtn.	9	Clema Collins.....	Philadelphia, Pa.....	7120 Hazel Avenue.
56	Frtn.	4	W. T. Ashe.....	Newport News, Va.....	Gloucester Point, Va.
57	Frtn.	1	Frank W. Earle.....	Bangor, Me.....	Box 41, Waldoboro, Me.
58	Frtn.	9	Warner Bros. Pictures (Calif.).....	San Francisco, Calif.....	5842 Sunset Boulevard.
59	Frtn.	1	Edward Reiter.....	New York, N. Y.....	Greenport, N. Y.
60	Frtn.	3	Henry Dickens.....	Annapolis, Md.....	St. George Island, Md.
61	Frtn.	3	Durham Navigation Corporation (Del.).....	New York, N. Y.....	17 Battery Place.
62	Frtn.	2	Chatham Oyster Co. (Ga.).....	Beaufort, S. C.....	401 West Bay Street, Savannah, Ga.
63	Oys.	2	Perry Sneade.....	Crisfield, Md.....	Rhodes Point, Md.
64	Oys.	2	Henry Odd.....	Reedville, Va.....	Hyacinth, Va.
65	Frtn.	6	Oliver O. Webster.....	Crisfield, Md.....	Dames Quarter, Md.
66	Oys.	6	Clyde A. Phillips.....	Philadelphia, Pa.....	Port Norris, N. J.
67	Frtn.	6	Holland Transportation Co. (Ind.).....	Chicago, Ill.....	Michigan City, Ind.
68	Frtn.	2	Lem Hamilton.....	New Bern, N. C.....	James City, N. C.
69	Frtn.	3	Lehigh Coal & Navigation Co. (Pa.).....	New York, N. Y.....	143 Liberty Street.

⁹ Formerly British shp. Cypromene
^a German bk. Kurt.
¹⁰ Formerly (b) shp. Dreadnought.

¹¹ Formerly French sch. Nancy.
¹² Formerly sch. Emily S. Baymore.

Line No.	Official No.	Signal letters	Rlg	Name of vessel	Tonnage		Register dimensions			When built	Where built
					Gross	Net	Length	Breadth	Depth		
							Feet	Feet	Feet		
1	200562		Slp.	Nettle Belle	9	8	37.3	14.6	3.3	1903	Savage Island, S. C.
2	130754		Sch.	Nettle B. Greenwell	36	36	72.0	19.3	5.3	1897	Madison, Md.
3	130344		Slp.	Nettle J. Booth	10	9	41.0	14.5	3.5	1885	Dorchester Co., Md.
4	219001	LTDC	Sc. b.	Newport	1,321	1,193	229.3	37.9	18.8	1919	Sandy Point, Mo.
5	130454		Slp.	Niece A. Brooks	10	9	42.2	15.2	3.3	1899	Madison, Md.
6	130841		Sch.	Nina M.	14	14	48.6	15.0	3.4	1899	Beaufort, N. C.
7	130722		Slp.	Nodie North	8	8	43.0	14.5	3.5	1896	Tilghmans Island, Md.
8	218654	LSFV	Sch.	Nomis	460	411	133.7	32.9	13.7	1919	Pensacola, Fla.
9	130726		Sch.	Nora E. Lawson	8	6	50.0	11.8	3.3	1896	Monie, Md.
10	225488		Sch.	Nordic	89	49	89.0	23.7	8.0	1926	Greenwich, N. J.
11	213058		Slp.	Norma K.	30	24	58.7	19.8	5.2	1915	White Haven, Md.
12	220998	MOJL	Sch.	North Bend	981	847	204.1	43.0	14.2	1921	North Bend, Ore.
13	18006		Sch.	North Carolina	96	78	88.0	22.0	6.8	1856	Dorchester County, Md.
14	18409		Sch.	North Star	25	16	46.2	18.5	4.8	1867	Dorchester, N. J.
15	216318		Sc. b.	Northern No. 12	970	901	205.0	35.0	14.7	1918	Havra de Grace, Md.
16	217705	LQOK	Sc. b.	Northern No. 18	1,047	983	226.2	35.1	14.9	1919	do.
17	216265	LKQM	Sc. b.	Northern No. 29	1,267	1,200	215.5	40.5	16.3	1918	South Jacksonville, Fla.
18	219756	LWBJ	Sc. b.	Northern No. 32	1,476	1,405	241.3	40.3	16.8	1920	Havra de Grace, Md.
19	220821	MBWC	Sc. b.	Northern No. 30	1,488	1,439	241.3	40.3	16.8	1920	do.
20	130467		Sch.	Norton	104	99	82.2	25.5	6.5	1839	York, Me.
21	130834	KPHD	Sc. b.	Number Eighteen	936	817	189.3	35.1	18.1	1899	Bath, Me.
22	126152		Sch.	O. N. Bennett	104	99	88.8	24.0	6.6	1883	Cambridge, Md.
23	155308	KNFC	Sc. b.	Oak Hill	910	843	194.4	34.8	17.6	1897	Noank, Conn.
24	155397	KQNR	Sch.	Oakley C. Curtis	2,374	2,000	265.0	46.2	22.9	1901	Bath, Me.
25	19410		Sc. b.	Occidental	1,532	1,424	210.6	39.8	24.7	1874	do.
26	155157	KGCS	Sch.	Oceania Vance	445	384	148.5	36.1	11.3	1888	Port Blakely, Wash.
27	155309		Slp.	Oceanic	6	6	37.4	13.2	3.0	1897	Fairmount, Md.
28	155311		Sch.	Oceanic	6	6	45.6	14.4	3.1	1897	Applegarth, Md.
29	217556	LPTK	Sc. b.	Octoraro	807	734	179.2	34.7	15.6	1919	Baltimore, Md.
30	155371	KPND	Sc. b.	Ohio	1,620	1,506	237.5	43.4	20.1	1899	Bath, Me.
31	202592		Sch.	Ohio	27	17	50.2	19.2	4.1	1905	De Lisle, Miss.
32	218378	LKSQ	Sc. b.	OHIO	1,677	1,560	224.4	38.7	21.9	1918	Fairfield, Md.
33	222174		Slp.	Ola Del Mar	6	5	28.0	11.3	4.2	1922	Fajardo, P. R.
34	200786	KTBF	Sc. b.	Oley	1,780	1,672	256.0	43.0	20.0	1904	Noank, Conn.
35	217180		Sc. b.	Olive	436	422	184.6	23.9	11.2	1918	Pocomoke City, Md.
36	221846		Slp.	Olive	8	7	36.3	13.3	3.0	1921	Beaufort, S. C.
37	155334		Slp.	Olive M.	5	5	37.8	11.7	2.7	1898	Oriole, Md.
38	155082		Sch.	Oliver Gertrude	17	17	54.0	16.4	4.3	1883	Crisfield, Md.
39	75029		Sch.	Oliver P. Goff	23	13	49.5	16.9	5.0	1872	City Island, N. Y.
40	155254		Sch.	Ollie	7	7	42.0	11.6	2.7	1894	Morehead City, N. C.
41	213577		Slp.	Omaha	7	7	40.5	15.0	3.7	1915	Mayaguez, P. R.
42	202527		Slp.	Omar J. Crosswell	9	7	44.6	14.9	3.3	1905	Oriole, Md.
43	226820		Sch.	Ondina	55	37	60.1	21.7	8.2	1918	St. Martin, French West Indies.
44	214713		Sch.	Onerome	25	25	49.2	17.4	6.4	1917	Mayaguez, P. R.
45	211387	LDBT	Sc. b.	Ontolunee	739	642	177.6	35.0	14.5	1913	Noank, Conn.
46	19044		Slp.	Ophella	52	52	67.0	23.6	5.7	1863	Cold Spring, N. Y.
47	155332		Slp.	Oregon	10	10	43.0	13.9	3.2	1898	Hudson, Md.
48	155337		Sch.	Oregon	11	9	45.0	12.8	3.0	1898	Beaufort, N. C.
49	19418	JQCH	Bkn.	Oriental	1,688	1,550	220.1	42.2	24.9	1874	Bath, Me.
50	215216	LHJD	Sc. b.	Oriole	1,152	1,056	219.8	35.1	21.3	1881	Sunderland, England
51	201688	KTPN	Sch.	Orleans	751	605	180.0	38.0	13.9	1905	Bath, Me.
52	214542	LGMF	Sc. b.	Orleans	1,602	1,426	244.1	41.0	19.7	1916	do.
53	215932	LJPP	Sc. b.	Oscola	1,621	1,472	245.9	41.2	20.1	1918	do.
54	155423		Sch.	Otis Hubbard	23	23	59.8	19.6	4.4	1901	Elliot, Md.
55	155455		Slp.	Otis D. Terrell	13	9	46.4	16.2	3.9	1902	Portsmouth, N. C.
56	210799		Sch.	Ottleo	21	18	54.4	17.1	4.8	1912	Bishops Head, Md.
57	19437		Sch.	Our Son	720	684	182.1	35.1	13.0	1875	Black River, Ohio
58	221896		Slp.	Oyster	8	7	36.3	13.3	3.0	1921	Beaufort, S. O.
59	155171		Sch.	Oystermen	51	49	71.2	20.6	6.1	1899	St. Michaels, Md.
60	20492		Sch.	P. F. Lench	50	37	69.5	21.7	6.0	1873	Baltimore, Md.
61	3726		Slp.	P. H. Tawes	10	10	44.0	15.1	3.8	1897	Wittman, Md.
62	54024		Sc. b.	Pacific	399	399	169.0	27.1	10.8	1901	Elkton, Md.
63	227938		Slp.	Pacific	6	6	25.9	10.9	4.7	1928	Culbra Island, P. R.
64	160552	KJVM	Bk.	Pactolus	1,673	1,564	223.7	41.2	24.0	1891	Bath, Me.
65	218170	LRJB	Sc. b.	Palafox	665	610	150.2	39.2	13.8	1919	Pensacola, Fla.
66	227592	MGTW	Sch.	Patara	180	152	132.8	27.2	10.4	1921	Manone Bay, N. S.
67	219381		Slp.	Patria	6	6	26.0	10.9	4.3	1919	Rincon, P. R.
68	219975		Sch.	Patria	30	29	48.0	16.0	6.7	1919	Mayaguez, P. R.
69	221141	MCPN	Sc. b.	Paul Howard	2,219	2,125	267.3	46.0	23.6	1921	Portsmouth, N. H.
70	216809	LMQJ	Sch.	Paul E. Thurlow	1,590	1,453	230.0	41.8	23.3	1918	Rockland, Me.

¹ Formerly sc. b. Sandy Point.

² Formerly sch. Carrie and Belle.

³ Formerly sch. John B. Hegeman.

⁴ Formerly French schooner Marie Therese.

⁵ Formerly (a) Uruguayan bk. Edith Wolden.

⁶ Formerly (b) sc. b. Edith Wolden.

Line No.	Service	Crew	Name of owner	Home port	Address of owner
1	Frtn.	1	Caleb Heyward	Beaufort, S. C.	Bluffton, S. C.
2	Frtn.	3	Winfield McLaughlin	Cambridge, Md.	Wingate, Md.
3	Frtn.	5	Perry C. Haskins	do.	Bellevue, Md.
4	Frtn.	4	Southern Transportation Co. (N. J.)	Philadelphia, Pa.	Commercial Trust Building.
5	Oys.	2	Oscar W. Nelson	Crisfield, Md.	Hoopersville, Md.
6	Frtn.	1	Lewis H. Davis	Beaufort, N. C.	Marshallberg, N. C.
7	Frtn.	4	Arville H. Parks	Cambridge, Md.	Wingate, Md.
8	Frtn.	10	Gulf Export & Transportation Co. (Tex.)	Port Arthur, Tex.	Beaumont, Tex.
9	Oys.	4	Henry W. Ruark	Crisfield, Md.	Hoopersville, Md.
10	Oys.	6	Christian Johnson	Philadelphia, Pa.	Greenwich, N. J.
11	Oys.	6	W. D. Kelly	Crisfield, Md.	Chance, Md.
12	Frtn.	10	Kruse & Banks Shipbuilding Co. (Oreg.)	Marshfield, Oreg.	North Bend, Oreg.
13	Frtn.	3	J. T. Obler	Reedville, Va.	Burgess Store, Va.
14	Oys.	6	Rlx Cobb	Philadelphia, Pa.	Port Norris, N. J.
15	Frtn.	3	Northern Barge Corporation (Del.)	Wilmington, Del.	Equitable Building.
16	Frtn.	3	do.	do.	Do.
17	Frtn.	4	do.	do.	Do.
18	Frtn.	4	Joseph F. O'Boyle	New York, N. Y.	11 Moore Street.
19	Frtn.	4	do.	do.	Do.
20	Frtn.	3	Cape Ann Granite Corporation (Mass.)	Gloucester, Mass.	Lanesville, Mass.
21	Frtn.	3	Elmer A. Keeler	New York, N. Y.	1 Broadway.
22	Frtn.	4	O. N. Bennett	Crisfield, Md.	Sharptown, Md.
23	Frtn.	4	Philadelphia Packet Line (N. J.)	Philadelphia, Pa.	Bourse Building.
24	Frtn.	10	Durham Navigation Corporation (Del.)	New York, N. Y.	17 Battery Place.
25	Frtn.	3	do.	do.	Do.
26	Frtn.	7	Halfhill Packing Corporation (Calif.)	Los Angeles, Calif.	Long Beach, Calif.
27	Oys.	2	Frank E. Haynie	Crisfield, Md.	Fairmount, Md.
28	Oys.	3	John T. Moore	do.	Bishops Head, Md.
29	Frtn.	6	Reading Co. (Pa.)	Philadelphia, Pa.	Reading Terminal.
30	Frtn.	4	Durham Navigation Corporation (Del.)	New York, N. Y.	17 Battery Place.
31	Oys.	3	Dunbar-Dukate Co. (La.)	New Orleans, La.	New Orleans Bank Building.
32	Tnk.	4	Gulf Refining Co. (Tex.)	Port Arthur, Tex.	West Port Arthur, Tex.
33	Frtn.	2	Vicente Marales	San Juan, P. R.	Cruzabay, St. John, Virgin Islands.
34	Frtn.	6	Reading Co. (Pa.)	Philadelphia, Pa.	Reading Terminal.
35	Frtn.	2	Diamond "P" Boat Line (Del.)	do.	Nicotown Lane and D Street.
36	Frtn.	2	Chatham Oyster Co. (Ga.)	Beaufort, S. C.	Care John L. Wall, box 319.
37	Oys.	4	Benjamin F. Rippons	Crisfield, Md.	Hoopersville, Md.
38	Oys.	2	Eddie Bennett	Cambridge, Md.	James, Md.
39	Oys.	6	John Foster	Philadelphia, Pa.	Newport, N. J.
40	Frtn.	1	J. W. Nelson	Beaufort, N. C.	Atlantic, N. C.
41	Frtn.	3	Tomas Ramirez	San Juan, P. R.	Vieques Island, P. R.
42	Frtn.	2	James D. Webster	Annapolis, Md.	Solomons, Md.
43	Frtn.	5	Manuel Ferrero	San Juan, P. R.	48 Sells Aguilera Street, Fajard, P. R.
44	Frtn.	3	Lavergne Pablo	do.	Vieques Island, P. R.
45	Frtn.	3	Reading Co. (Pa.)	Philadelphia, Pa.	Reading Terminal.
46	Frtn.	2	James R. Quaid, jr.	Perth Amboy, N. J.	605 Main Street, Sayreville, N. J.
47	Frtn.	4	Walter S. Wingate	Cambridge, Md.	Hudson, Md.
48	Frtn.	1	Allen Taylor	Beaufort, N. C.	Sealevel, N. C.
49	Frtn.	17	Libby, McNeill & Libby (Me.)	San Francisco, Calif.	465 California Street.
50	Frtn.	5	Sipsay Barge & Towing Co. (La.)	New Orleans, La.	Pere Marquette Building.
51	Frtn.	8	R. R. Freeman	Boston, Mass.	131 State Street.
52	Frtn.	5	Staples Coal Co. (Mass.)	Fall River, Mass.	Taunton, Mass.
53	Frtn.	4	F. P. Martin Barge Corporation (Del.)	Philadelphia, Pa.	111 Walnut Street.
54	Frtn.	2	H. Hansel Tyler	Crisfield, Md.	Fishing Creek, Md.
55	Frtn.	1	Claude D. Hodges	Washington, N. C.	Bishops Head, Md.
56	Oys.	2	J. T. Pritchett	Crisfield, Md.	242 South Water Street.
57	Frtn.	7	Winand Schlosser	Milwaukee, Wis.	Box 319.
58	Frtn.	2	Chatham Oyster Co. (Ga.)	Beaufort, S. C.	Leesburg, N. J.
59	Oys.	3	Howard W. Shaw	Philadelphia, Pa.	St. Michaels, Md.
60	Frtn.	4	Richard S. Dodson	Baltimore, Md.	Colonial Beach, Va.
61	Oys.	3	Oliver Hopkins	Reedville, Va.	Pier 4, East Pratt Street.
62	Frtn.	3	Lottie V. Wathen	Baltimore, Md.	Culebra Island, P. R.
63	Frtn.	3	Carlos Garcia Pena	San Juan, P. R.	2 Pine Street.
64	Frtn.	18	Red Salmon Canning Co. (Calif.)	San Francisco, Calif.	812 South Palafox Street.
65	Frtn.	2	Pensacola Barge & Transportation Co. (Fla.)	Pensacola, Fla.	31 Parks Avenue, Malden, Mass.
66	Cod.	8	Ray Adams	Gloucester, Mass.	do.
67	Frtn.	3	Octave Rayme	St. Thomas, Virgin Islands.	do.
68	Frtn.	3	Augustin Lledo	San Juan, P. R.	Ponce, P. R.
69	Frtn.	8	Thomas J. Howard	New York, N. Y.	1 Broadway.
70	Frtn.	11	New England Maritime Co. (Me.)	Boston, Mass.	131 State Street.

* Formerly sc. b. Northern No. 6.

† Formerly slp. Bena.

* Formerly ^a British st. s. Patara.

b U. S. C. G. Patara.

* Formerly sc. b. Smith & Terry No. 2.

Sailing Vessels

Line No.	Official No.	Signal letters	Rlg	Name of vessel	Tonnage		Register dimensions			When built	Where built
					Gross	Net	Length	Breadth	Depth		
1	150926		Slp.	Pauline	8	8	41.9	16.0	3.5	1901	Crisfield, Md.
2	201620		Sch.	Pawnee	20	13	50.3	19.4	3.7	1904	Handsboro, Miss.
3	150845	KPMT	Sc. b.	Paxtang	954	865	193.6	35.0	17.6	1899	Noank, Conn.
4	150361		Slp.	Pearl	10	5	42.3	14.5	3.4	1885	Madison, Md.
5	150321		Sch.	Peerless	19	18	42.6	15.8	4.6	1884	Marco, Fla.
6	219710		Sch.	Pennsylvania	82	82	88.0	24.5	9.2	1920	Mayaguez, P. R.
7	204594		Slp.	Pepito	8	8	40.5	13.9	3.7	1907	do.
8	150580		Sc. b.	Pequest	843	804	192.1	35.3	15.3	1891	Noank, Conn.
9	24449	HSBD	Sc. b.	Pequot	705	662	220.2	35.7	14.3	1884	New York, N. Y.
10	221030	MCKG	Sch.	Peralta (concrete)	6,149	5,669	420.0	54.0	35.0	1921	Oakland, Calif.
11	150916		Slp.	Percy E. Shores	7	7	45.0	15.4	3.4	1901	Deal Island, Md.
12	216723		Sch.	Perfection	27	17	57.7	18.6	4.1	1918	Seymour, Miss.
13	150474		Sch.	Peshtigo	633	573	201.0	34.4	12.0	1889	Milwaukee, Wis.
14	150075		Sch.	Phillip Kirkwood	42	28	69.5	23.3	5.2	1876	Onancock, Va.
15	150837	KPLN	Sch.	Philippine	523	491	162.5	36.8	12.2	1899	Alameda, Calif.
16	225609		Sch.	Philosopher	67	60	71.0	24.5	6.7	1926	Little Deer Isle, Me.
17	145374		Sch.	Phyllis	43	36	68.9	22.9	4.8	1884	Marcus Hook, Pa.
18	219900	LWIN	Bkn.	Phyllis Comyn	2,266	2,129	266.5	46.0	24.1	1920	Rolph, Calif.
19	227330	MGSP	Sch.	Pictonian	244	196	114.4	22.3	9.3	1899	Hammelwarden, Germany.
20	210796		Slp.	Pierce	8	7	36.3	13.2	3.4	1912	Port Royal, S. C.
21	150980		Sch.	Pirate	32	26	61.8	18.4	4.7	1902	Baltimore, Md.
22	19522		Sch.	Plan	25	24	53.6	17.8	5.5	1855	Accomac Co., Va.
23	150766		Sch.	Plunger	6	6	43.4	13.8	2.6	1897	Hoopersville, Md.
24	211568		Sch.	Pocahontas	37	37	60.0	18.0	7.5	1913	Mayaguez, P. R.
25	202355		Sc. b.	Pocono	698	628	166.0	34.5	10.0	1905	Newburgh, N. Y.
26	167794	MCQF	Sc. b.	Portland	2,129	2,049	267.3	46.0	23.6	1919	Quantico, Va.
27	221179	MCQV	Sc. b.	Portsmouth	2,215	2,128	267.3	46.3	23.6	1921	Sollers Point, Md.
28	215678	LJCB	Sc. b.	Pottstown	974	901	194.5	34.6	18.3	1917	Baltimore, Md.
29	200617		Slp.	Poughkeepsie	11	7	31.6	15.0	3.1	1903	Shipyard, Ga.
30	150679	KMGC	Sc. b.	Preston	855	823	192.6	34.7	16.0	1894	Noank, Conn.
31	150974		Sch.	Preston Lewis	26	26	69.0	20.6	5.7	1902	Inverness, Md.
32	75187		Sch.	Priscilla	73	70	89.0	23.0	5.5	1868	Barkers Landing, Del.
33	201428		Sch.	Priscilla	7	7	38.6	11.4	2.4	1904	Beaufort, N. C.
34	150049		Sch.	Prize	28	18	54.0	18.0	5.0	1875	Bridgeton, N. J.
35	222321		Sch.	Progress	80	64	75.0	25.3	6.7	1922	Deer Isle, Me.
36	215749	LJFH	Sc. b.	Providence	1,371	1,257	228.7	40.0	16.0	1917	Wilmington, Del.
37	219545	LVMJ	Sc. b.	Pure Fuel Oil	1,163	1,087	198.5	36.5	20.0	1910	Yonkers, N. Y.
38	162424	MFPJ	Sc. b.	PURE OIL COMPANY NO. 3	754	743	172.4	34.2	13.2	1905	Wilmington, Del.
39	215687	LJCH	Sch.	Purnell T. White	751	688	184.5	37.5	14.0	1917	Sharptown, Md.
40	205778		Slp.	Quick Time	5	5	39.5	12.2	2.8	1907	Deep Creek, Va.
41	20585		Sch.	Qul Vive	9	9	54.0	15.6	3.6	1881	Calvert Co., Md.
42	110530		Sch.	R. A. Dodson	22	15	54.0	16.5	4.7	1882	St. Michaels, Md.
43	225926		Sch.	R. A. Lancaster	78	74	104.3	14.9	8.8	1917	Pensacola, Fla.
44	209239		Slp.	R. A. Meredith	10	7	39.2	13.8	3.9	1911	Rumbley, Md.
45	111134		Sch.	R. B. Haynie	31	22	64.6	19.1	5.0	1896	Solomons, Md.
46	110551		Sch.	R. E. Powell	68	49	83.8	22.9	3.3	1882	Whites Landing, Md.
47	110961		Sch.	R. H. Daugherty	18	12	59.5	17.5	4.4	1891	Madison, Md.
48	218894	LSTM	Sch.	R. R. Govin	872	779	186.5	37.0	17.6	1919	Lindoleumville, N. Y.
49	218082		Sch.	Rachel	528	467	147.6	34.4	14.0	1919	Moss Point, Miss.
50	210570	LCPD	Sc. b.	Rahn	932	794	194.5	34.4	17.5	1912	Bath, Me.
51	221737	MDHF	Sch.	Ralph S. Parsons	431	388	155.2	33.8	12.1	1917	Cheverie, N. S.
52	202496		Slp.	Ralph T. Webster	10	8	47.7	15.3	3.5	1905	Oriole, Md.
53	218601	LSDF	Sc. b.	Ramos	1,145	1,145	227.2	37.5	18.7	1919	Morgan City, La.
54	111248		Slp.	Raymond C.	5	5	36.5	12.6	2.8	1899	Oriole, Md.
55	111375		Slp.	Raymond S.	6	6	46.8	13.6	2.4	1901	Tilghman, Md.
56	223894		Slp.	Rayo	5	5	29.3	10.6	3.5	1924	Boqueron, P. R.
57	223628		Slp.	Reamer	9	7	32.5	14.2	3.4	1923	Hiltonhead, S. C.
58	222560	MDTK	Sch.	Rebecca C. Scott	813	724	177.8	36.4	18.3	1919	Alma, New Brunswick.
59	111071	KMCP	Sch.	Rebecca R. Douglas	475	399	138.8	33.9	9.5	1894	Bath, Me.
60	110704		Slp.	Rebecca T. Ruark	10	10	47.3	15.7	3.7	1886	Taylor's Island, Md.
61	110950	KJWF	Sch.	Regina	114	96	87.8	25.5	7.6	1891	Machias, Me.
62	219338	LVBQ	Bkn.	Reine Marie Stewart	1,307	1,186	218.0	41.4	19.4	1919	Thomaston, Me.
63	200310		Slp.	Reliance	6	6	38.8	13.2	3.6	1903	Leemont, Va.
64	201314		Slp.	Reliance	7	7	41.0	14.3	2.7	1904	Fishing Creek, Md.
65	111266	KPQW	Sc. b.	Remus	531	464	167.0	34.6	11.5	1900	Noank, Conn.
66	221939		Sch.	Resolucion	26	26	49.3	16.6	6.0	1921	Mayaguez, P. R.

¹ Formerly sc. b. Thetis.

² Formerly sch. ^a Thomas J. Clayton.

³ Formerly sch. ^b Pearl Cullen

⁴ Formerly Canadian schooner Pictonian.

⁵ Formerly sch. Julia Estrella.

⁶ Formerly sc. b. Abra.

⁷ Formerly sc. b. Northern No. 43.

⁸ Formerly sch. John P. Connor.

Line No.	Service	Crew	Name of owner	Home port	Address of owner
1	Frt.	4	Asbury F. Bradshaw	Orisfield, Md.	Tylertown, Md.
2	Fsh.	3	Alabama Canning Co. (Ala.)	Mobile, Ala.	Bayou la Batre, Ala.
3	Frt.	4	Reading Co. (Pa.)	Philadelphia, Pa.	Reading Terminal.
4	Frt.	6	Joseph Pierson	Wilmington, Del.	New Castle, Del.
5	Frt.	6	D. A. Alissandratos	Tampa, Fla.	Tarpon Springs, Fla.
6	Frt.	8	Francisco Pagan Esmoris	San Juan, P. R.	Playa de Mayaguez, P. R.
7	Frt.	4	Santiago Gessman	do.	Playa de Fajardo, P. R.
8	Frt.	3	Morecraft Transportation Corporation (Del.)	Wilmington, Del.	7 West Tenth Street.
9	Frt.	4	Thames Tow Boat Co. (Conn.)	New London, Conn.	Bank Street.
10	Frt.	6	Ocean Industries (Nev.)	San Francisco, Calif.	Beverly Hills, Calif.
11	Frt.	4	Buel Tolan	Washington, N. C.	Belhaven, N. C.
12	Fsh.	5	Sea Food Co. (Miss.)	Gulfport, Miss.	Biloxi, Miss.
13	Frt.	6	Peshtigo Transportation Co. (Ind.)	Chicago, Ill.	Care W. K. Greenbaum, Michigan City, Ind.
14	Oys.	5	Monnie Jones	Philadelphia, Pa.	Bivalve, N. J.
15	Frt.	8	Sanders & Kirchmann (Inc.)	San Francisco, Calif.	American National Bank Building.
16	Frt.	1	Phillip Billings	Belfast, Me.	Little Deer Isle, Me.
17	Frt.	3	E. A. Fisher	Perth Amboy, N. J.	Sayreville, N. J.
18	Frt.	4	Pacific Freighters Co. (Calif.)	San Francisco, Calif.	310 California Street.
19	Frt.	5	Paul C. Wiegandt	New York, N. Y.	142 West Ninety-fifth Street.
20	Frt.	2	Chatham Oyster Co. (Ga.)	Beaufort, S. C.	Box 319.
21	Frt.	2	Daniel Malone	Baltimore, Md.	111 South Linwood Avenue.
22	Frt.	2	John J. Crouch	do.	Rock Hall, Md.
23	Oys.	4	Otto E. Ford	Crisfield, Md.	Fairmount, Md.
24	Frt.	4	Esteban Moreno Ferran	San Juan, P. R.	Care Compania Maritima de Moreno, General Pershing Avenue.
25	Frt.	3	Diamond P. Transportation Co. (Del.)	Philadelphia, Pa.	161 South Front Street.
26	Frt.	5	Southern Transportation Co. (N. J.)	do.	Commercial Trust Building.
27	Frt.	5	do.	do.	Do.
28	Frt.	5	Reading Co. (Pa.)	do.	Reading Terminal.
29	Frt.	3	Martin George	Beaufort, S. C.	Bluffton, S. C.
30	Frt.	3	Reading Co. (Pa.)	Philadelphia, Pa.	Reading Terminal.
31	Frt.	3	Robert E. Gootee	Cambridge, Md.	108 West End Avenue.
32	Frt.	4	Wm. J. Stanford	Washington, D. C.	Municipal Wharf SW.
33	Frt.	1	G. L. Hopkins	Washington, N. C.	Ransomville, N. C.
34	Oys.	6	Sheppard Campbell	Philadelphia, Pa.	Newport, N. J.
35	Frt.	2	H. H. Billings & Sons	Belfast, Me.	Eggmoggin, Me.
36	Frt.	2	P. Dougherty Co. (Md.)	Baltimore, Md.	Hearst Tower Building.
37	Tnk.	4	Sabine Towing Co. (Tex.)	Port Arthur, Tex.	Box 252.
38	Frt.	5	Pure Oil Barge Co. (Del.)	Philadelphia, Pa.	Widner Building.
39	Frt.	8	R. B. White	Crisfield, Md.	Salisbury, Md.
40	Frt.	3	Richard Ford	do.	Rumbley, Md.
41	Frt.	4	John F. Berridge	Cambridge, Md.	Bar Neck, Md.
42	Oys.	3	Henry K. Fagan	Philadelphia, Pa.	Port Norris, N. J.
43	Frt.	2	P. J. Derieux	Newport News, Va.	Tappahannock, Va.
44	Oys.	3	Raymond A. Evans	Crisfield, Md.	Ewell, Md.
45	Frt.	2	George W. Ellis	Annapolis, Md.	River Springs, Md.
46	Frt.	4	William T. Kelly	do.	Eastport, Md.
47	Frt.	2	Daniel J. E. Jones	Crisfield, Md.	Chance, Md.
48	Frt.	8	Ernest L. Wasson	Calais, Me.	28 Lincoln Street.
49	Frt.	7	W. B. Patterson	Mobile, Ala.	Van Heynigen Brokerage Co.
50	Frt.	3	Lehigh Coal & Navigation Co. (Pa.)	New York, N. Y.	143 Liberty Street.
51	Frt.	7	Neches Transportation Co. (Tex.)	Port Arthur, Tex.	Beaumont, Tex.
52	Oys.	3	Elwood Johnson	Crisfield, Md.	Rhodes Point, Md.
53	Frt.	4	T. J. Flooper	Baltimore, Md.	Catonsville, Md.
54	Frt.	2	Spencer W. Forrest	Cambridge, Md.	West End Avenue.
55	Frt.	3	George H. Cummings	do.	Tilghman, Md.
56	Frt.	3	Cruz Barreto	San Juan, P. R.	47 Lopez Landron Street, San-turce, P. R.
57	Frt.	2	F. W. Harris	Beaufort, S. C.	Hiltonhead, S. C.
58	Frt.	9	Lemuel A. Scott	Mobile, Ala.	City Bank Building.
59	Frt.	6	C. A. & B. F. Small Corporation (N. Y.)	New York, N. Y.	Care Emory Sexton & Co., 35 South William Street.
60	Oys.	3	W. Alvin Cook	Cambridge, Md.	Henry Street.
61	Frt.	2	Emery C. Wallace	Portland, Me.	8 Sherman Street.
62	Frt.	10	Richard O. Elliott	Rockland, Me.	Thomastoh, Me.
63	Oys.	3	Daniel S. Somers	Crisfield, Md.	Ewell, Md.
64	Oys.	4	Lloyd V. Kerwan	do.	Crapo, Md.
65	Frt.	2	Staples Coal Co. (Mass.)	Fall River, Mass.	Taunton, Mass.
66	Frt.	3	Christian F. W. Moller	St. Thomas, Virgin Islands.	Christiansted, Virgin Islands.

(a sc. b. Hastnal
 * Formerly b st. s. Tiolens.
 (c sc. b. Pure Pep.
 * Formerly U. S. Navy Subhaser No. 156.

¹⁰ Formerly British sch. Ralph S. Parsons.
¹¹ Formerly British bkn. Whitson.
 * Sold to Turner Transportation Co., New York, N. Y., but not yet redocumented.

Line No.	Official No.	Signal letters	Rig	Name of vessel	Tonnage		Register dimensions			When built	Where built
					Gross	Net	Length	Breadth	Depth		
					Feet						
1	92696		Sc. b.	RESOLUTE.....	3,256	3,121	352.0	44.2	22.3	1896	Chicago, Ill.....
2	111392	KRMF	Sch.	Resolute.....	684	610	182.2	39.5	14.2	1902	Hoquiam, Wash.....
3	111168		Slp.	Reta May.....	6	6	40.0	12.7	3.2	1897	Deals Island, Md.....
4	204565		Slp.	Rew Brothers.....	6	6	41.5	14.6	3.2	1907	Justisville, Va.....
5	111357		Slp.	Rhoda M. Parker.....	6	6	37.6	14.3	2.7	1901	Fishing Creek, Md.....
6	110808	KGCV	Sch.	Richard Cromwell.....	118	112	98.5	26.5	6.6	1888	Madison, Md.....
7	111394		Sch.	Richard Robbins, sr.....	26	16	49.5	18.3	5.4	1902	Greenwich, N. J.....
8	110496		Sch.	Richard Smith.....	16	13	61.0	15.0	4.2	1881	Crisfield, Md.....
9	21656		Sch.	Richard Vaux.....	24	16	49.5	17.2	4.7	1866	Newport, N. J.....
10	209216		Slp.	Ringgold Brothers.....	29	22	56.0	19.2	5.3	1911	Oriole, Md.....
11	210589	LOPK	Sc. b.	Rioco No 1..... [⊙]	2,452	2,052	250.0	43.0	26.0	1912	Lorain, Ohio.....
12	224314		Slp.	River Queen.....	8	6	31.2	13.1	3.2	1924	Hiltonhead, S. C.....
13	130470	KHCN	Sc. b.	Riverside.....	863	845	176.0	36.8	17.3	1890	Brooklyn, N. Y.....
14	111162		Slp.	River View.....	6	6	41.0	13.1	2.8	1897	Bishops Head, Md.....
15	224361		Slp.	Roam.....	9	7	33.1	14.0	3.6	1924	Hiltonhead, S. C.....
16	111366		Sch.	Robbins.....	7	7	50.0	12.0	2.6	1901	Taylor's Island, Md.....
17	75589	JNVS	Sch.	Robert.....	155	147	111.2	23.6	8.5	1874	Laurel, Del.....
18	26640	HSTN	Sch.	Robert McClintock.....	154	125	96.0	26.7	7.4	1858	Norwalk, Conn.....
19	21984		Sch.	Robert Pettis.....	65	62	79.2	22.0	7.5	1870	Essex, Conn.....
20	110241		Sch.	Robert C. Christopher.....	6	6	44.0	11.0	2.6	1875	Crisfield, Md.....
21	110436		Sc. b.	Robert L. Fryer.....	527	501	175.0	33.3	11.3	1880	Detroit, Mich.....
22	215430	INSW	Sch.	Robert L. Linton..... ⁺	1,965	1,828	246.6	42.8	22.5	1917	Noank, Conn.....
23	111371		Slp.	Robert L. Tawes.....	9	9	45.6	15.6	4.0	1901	Pocomoke City, Md.....
24	213634		Slp.	Robert L. Webster.....	35	29	60.0	20.3	5.8	1915	Oriole, Md.....
25	110500		Sch.	Robert T. Lore.....	33	20	60.4	19.9	5.7	1881	Bridgeton, N. J.....
26	209217		Slp.	Robert W. Cole.....	25	20	54.7	18.3	5.1	1911	Oriole, Md.....
27	111372		Sch.	Robt. Jno. Beswick.....	105	80	80.0	20.5	6.0	1901	Milford, Del.....
28	111347	KQVT	Sc. b.	Robesonia.....	955	866	195.0	35.0	17.6	1901	Noank, Conn.....
29	127343		Bk.	Roche Harbor Lime Trans- port.....	1,001	874	202.0	34.2	21.2	1868	Dundee, Scotland.....
30	222623	MDTV	Sc. b.	ROCK HARBOR.....	943	915	188.9	34.1	16.3	1922	Camden, N. J.....
31	222648	MDVII	Sc. b.	ROCK HAVEN.....	943	915	188.9	34.1	16.3	1922	do.....
32	222519	MDST	Sc. b.	ROCKLAND.....	943	915	188.9	34.1	16.3	1922	do.....
33	222548	MDKC	Sc. b.	ROCKPORT.....	943	915	188.9	34.1	16.3	1922	do.....
34	222586	MDTQ	Sc. b.	ROCKVILLE.....	943	915	188.9	34.1	16.3	1922	do.....
35	218534	LSBP	Bkn.	Rolph..... ⁺	1,386	1,224	231.4	43.5	18.6	1919	Rolph, Calif.....
36	222810		Sch.	Roma.....	80	70	82.7	23.1	8.3	1921	Bonaire, Dutch West Indles.....
37	111108	KMQP	Sc. b.	Rondout.....	831	764	181.6	35.3	16.1	1896	Bath, Me.....
38	202509		Slp.	Rosa Augusta.....	10	8	47.6	15.3	3.5	1905	St. Peters, Md.....
39	221287	MCTD	Sch.	Rosa Ferlita.....	673	590	169.0	37.4	13.2	1918	Mateghan, N. S.....
40	111049		Sch.	Rosa Pierce.....	8	8	41.5	13.2	3.0	1898	North River, N. C.....
41	216202	LKNP	Sch.	Rosalie Hull.....	826	711	184.5	38.0	14.7	1918	Savannah, Ga.....
42	111293	KQDL	Sch.	Rosamond.....	1,084	1,068	201.0	41.0	17.0	1900	Benecia, Calif.....
43	215706		Sc. b.	Rose.....	443	421	184.6	23.9	11.2	1917	Pocomoke City, Md.....
44	215861	LJMB	Sch.	Rosemary..... ⁺	901	790	184.0	38.0	16.2	1917	Handsboro, Miss.....
45	111201		Sch.	Rosie Agnes.....	6	6	41.3	12.0	2.6	1896	Bishops Head, Md.....
46	110803		Slp.	Ruby.....	6	5	31.9	13.2	3.2	1888	Greenport, N. Y.....
47	110956		Slp.	Ruby G. Ford.....	9	5	45.0	15.6	2.6	1891	Fairmount, Md.....
48	110999		Sch.	Russell C.....	10	9	52.0	15.0	3.1	1892	Oxford, Md.....
49	205763		Slp.	Russell and Alice.....	16	12	49.4	15.7	4.2	1908	Oriole, Md.....
50	219909	LWHV	Bkn.	Russell Haviside..... ⁺	2,263	2,132	266.5	46.0	24.1	1920	Rolph, Calif.....
51	111370		Sch.	Russell A. Wingate.....	31	31	68.8	19.4	5.4	1901	Madison, Md.....
52	111156		Sch.	Ruth.....	10	7	47.0	13.6	3.1	1897	Smyrna, N. C.....
53	111365		Slp.	Ruth.....	8	8	43.2	14.5	3.7	1901	Oriole, Md.....
54	203570		Slp.	Ruth.....	7	5	39.0	14.0	3.0	1906	Deepcreek, Va.....
55	111250		Slp.	Ruth C.....	6	6	37.0	13.6	3.2	1899	Fairmount, Md.....
56	75839		Sch.	Ruth Decker.....	122	85	98.0	27.0	6.6	1876	Port Jefferson, N. Y.....
57	212668		Slp.	Ruth A. Thomas.....	30	25	56.4	19.7	5.6	1914	Oriole, Md.....
58	219749	LWBC	Sc. b.	Ruxton.....	1,281	1,210	228.0	38.0	19.1	1920	Baltimore, Md.....
59	23141		Sch.	S. Sawyer.....	69	66	72.4	22.7	6.0	1859	Bristol, Me.....
60	116595		Sch.	S. A. Holland.....	10	9	50.0	14.7	3.3	1893	Marion, Md.....
61	115447		Sch.	S. C. Kemble.....	25	15	49.5	18.4	4.9	1875	Newport, N. J.....
62	116145	KGMH	Sc. b.	S. G. Wilder.....	604	557	166.8	37.3	14.0	1887	Port Blakely, Wash.....
63	206694		Slp.	S. H. Tolley.....	8	7	42.0	15.3	2.7	1909	Fishing Creek, Md.....
64	200253		Slp.	S. J. Bennett.....	7	7	43.0	15.3	3.2	1903	Inverness, Md.....
65	23823		Sch.	S. J. Delan.....	36	23	59.4	20.0	5.2	1869	Islip, N. J.....
66	115551		Sch.	S. L. Bowen.....	24	16	51.3	19.0	4.5	1877	Wicomco Co., Md.....
67	107282		Sc. b.	S. O. Co. C.....	3,200	2,902	366.0	44.0	22.2	1897	Cleveland, Ohio.....

¹ Formerly sc. b. Manda.

² Formerly sc. b. S. O. Co. No. 89.
³ Formerly sc. b. S. T. Co. No. 89.
⁴ Socony 89.

⁵ Formerly sc. b. N. and W. 3.

⁶ Formerly sch. John A. Curtis.

⁷ Formerly sch. Wm. F. Burden.

⁸ Formerly sch. Asta.

Line No.	Service	Crew	Name of owner	Home port	Address of owner
1	Frtn.	8	Great Lakes Towing Co. (N. J.)	Duluth, Minn.	N. P. Dock, foot Seventh Avenue West.
2	Frtn.	10	Durham Navigation Corporation (Del.)	New York, N. Y.	17 Battery Place.
3	Oys.	3	Jessie Powley	Crisfield, Md.	Wingate, Md.
4	Oys.	4	Julius Webster	do	Wenona, Md.
5	Oys.	2	H. C. Potter	Washington, N. C.	South Creek, N. C.
6	Frtn.	5	Chas. M. Struven	Baltimore, Md.	114 South Frederick Street.
7	Oys.	6	Boyd Robbins	Philadelphia, Pa.	Port Norris, N. J.
8	Oys.	4	Brady B. Dean	Cambridge, Md.	124 Willis Street.
9	Oys.	5	Harry Sutton	Philadelphia, Pa.	Leesburg, N. J.
10	Frtn.	6	Lee Ford	Crisfield, Md.	Dames Quarter, Md.
11	Tnk.	12	Riehfield Oil Co.	Los Angeles, Calif.	Bartlett Building.
12	Frtn.	2	William Ford	Beaufort, S. C.	Hiltonhead, S. C.
13	Frtn.	4	Neptune Line (Del.)	New York, N. Y.	1 Broadway.
14	Oys.	4	Levin R. Taylor	Crisfield, Md.	Marion, Md.
15	Frtn.	2	Mingo Green	Beaufort, S. C.	Hiltonhead, S. C.
16	Oys.	5	Joseph M. Downey	Cambridge, Md.	414 Hughlett Street.
17	Frtn.	4	Lottie V. Wathen	Baltimore, Md.	Pier 4, East Pratt Street.
18	Frtn.	6	Joseph M. White	do	2915 Norfolk Avenue
19	Frtn.	3	Eugene Nutter	Bath, Me.	Steuben, Me.
20	Oys.	3	Charles H. Jones	Crisfield, Md.	Bishops Head, Md.
21	Frtn.	6	Central Transportation Co. (Ind.)	Chicago, Ill.	1051 Insurance Exchange Building.
22	Frtn.	11	Coast & West Indies Ship Corporation (Del.)	New York, N. Y.	1 Broadway.
23	Oys.	1	John S. Wheatley	Cape Charles, Va.	Tangler, Va.
24	Oys.	5	Robert L. Webster	Crisfield, Md.	Deal Island, Md.
25	Oys.	5	John W. Sharp	Philadelphia, Pa.	Leesburg, N. J.
26	Oys.	3	George W. Clark	Washington, N. C.	
27	Frtn.	4	Daniel Walls	New Haven, Conn.	West Haven, Conn.
28	Frtn.	4	Reading Co. (Pa.)	Philadelphia, Pa.	Reading Terminal.
29	Frtn.	13	Roche Harbor Lime & Cement Co. (Wash.)	Seattle, Wash.	Roche Harbor, Wash.
30	Frtn.	4	Rockland Transportation Co. (Me.)	Rockland, Me.	Masonic Temple Building.
31	Frtn.	4	do	do	Do.
32	Frtn.	4	do	do	Do.
33	Frtn.	4	do	do	Do.
34	Frtn.	4	do	do	Do.
35	Frtn.	13	Rolph Navigation & Coal Co. (Calif.)	San Francisco, Calif.	60 California Street.
36	Pas.	8	Capt. S. Sewer	St. Thomas, Virgin Islands.	
37	Frtn.	3	Durham Navigation Corporation (Del.)	New York, N. Y.	17 Battery Place.
38	Oys.	5	E. F. Tyler	Crisfield, Md.	Ewell, Md.
39	Frtn.	7	John I. Merrill	Mobile, Ala.	1 South Commerce Street.
40	Frtn.	1	Spencer Lassiter	New Bern, N. C.	Sealevel, N. C.
41	Frtn.	8	Joseph F. O'Brien	Savannah, Ga.	201 West River Street.
42	Fsh.	20	North American Fisheries (Wash.)	Seward, Alaska	Seldovia, Alaska.
43	Frtn.	2	Diamond P. Transportation Co. (Del.)	Philadelphia, Pa.	Nicetown Lane and D Street.
44	Frtn.	8	J. M. Scott	Mobile, Ala.	202 South Monterey Street.
45	Frtn.	3	E. A. Larrimore	Cambridge, Md.	Tilghman, Md.
46	Frtn.	1	Judson H. Williamson	Bridgeport, Conn.	South Norwalk, Conn.
47	Frtn.	4	Wilbur Marsh	Crisfield, Md.	Rhodes Point, Md.
48	Oys.	6	James F. Spedden	Cambridge, Md.	Hudson, Md.
49	Frtn.	5	Harry E. Willey	Reedville, Va.	Colonial Beach, Va.
50	Frtn.	15	Pacific Engineers Co. (Calif.)	San Francisco, Calif.	310 California Street.
51	Frtn.	4	Timothy A. Wingate	Cambridge, Md.	Hudson, Md.
52	Frtn.	2	D. F. Meekens	Elizabeth City, N. C.	Avon, N. C.
53	Frtn.	4	E. A. Jenkins	Cambridge, Md.	Fairbank, Md.
54	Oys.	5	Nathan T. Parks	do	Do.
55	Oys.	3	Oliver Hopkins	Reedville, Va.	Colonial Beach, Va.
56	Frtn.	3	C. C. Paul & Co.	Baltimore, Md.	Stewart Building.
57	Oys.	6	Ida E. Thomas	Crisfield, Md.	Deal Island, Md.
58	Frtn.	5	T. J. Hooper	Baltimore, Md.	Catonsville, Md.
59	Frtn.	3	L. A. Clarke & Son	Washington, D. C.	Tenth and H Streets SW.
60	Oys.	5	Lorenzo J. Walker	Crisfield, Md.	Hopewell, Md.
61	Frtn.	1	Wesley L. Green	Washington, D. C.	620 Eighth Street SW.
62	Frtn.	3	Brooks-Scanlon Corporation (Del.)	Jacksonville, Fla.	Eastport, Fla.
63	Oys.	4	Edgar F. Brimer	Crisfield, Md.	Ewell, Md.
64	Frtn.	3	John W. Wilson	Cambridge, Md.	Tilghman, Md.
65	Frtn.	3	W. H. Vallant	do	Bellevue, Md.
66	Frtn.	3	Howard W. Rye	Annapolis, Md.	Cross Roads, Md.
67	Tnk.	8	Standard Oil Co. (Ind.)	Chicago, Ill.	910 Michigan Avenue.

⁷ Formerly ^a British bark La Escocesa.
^b Bark Coalinga.
^c Bark Star of Chile.
⁸ Formerly Dutch sch. General Gomez.

⁹ Formerly British sch. E. L. Comeau.
¹⁰ Formerly sch. Josie Growley.
¹¹ Formerly sc. b. ^a Antrim.
^b S. O. Co. No. 96.

Sailing Vessels

Line No.	Official No.	Signal letters	Rtg	Name of vessel	Tonnage		Register dimensions			When built	Where built
					Gross	Net	Length	Breadth	Depth		
1	117196	KSCL	Sc. b.	S. O. Co. No. 93	2,473	1,857	280.1	45.4	23.4	1902	Bath, Me.
2	200955	KTDJ	Sc. b.	S. O. Co. No. 95	4,212	3,708	360.5	50.0	27.0	1904	Shooters Island, N. Y.
3	204088	KWCH	Sc. b.	S. T. Co. No. 2	526	430	148.5	36.0	12.2	1907	Bath, Me.
4	204654		Sc. b.	S. T. Co. No. 4	526	421	150.7	35.9	12.3	1907	do.
5	116058		Sch.	S. J. D. Wilson	33	32	65.1	13.1	5.2	1885	Madison, Md.
6	201560		Sch.	Sadie	10	10	44.2	13.3	2.7	1904	Atlantic, N. C.
7	202452		Slp.	Sadie	8	8	33.5	10.5	3.1	1905	St. Michael, Alaska
8	205692		Slp.	Sadie Francis	15	12	49.8	16.6	3.9	1908	Deal Island, Md.
9	116290		Sch.	Sadie Page	9	8	53.5	15.5	2.6	1889	Tlghmans Island, Md.
10	117172		Sch.	Sadie F. Lewis	25	25	68.0	19.6	5.6	1902	Inverness, Md.
11	167500		Sch.	SAGAMORE	3,250	2,926	369.4	45.0	22.5	1898	Cleveland, Ohio
12	116383		Slp.	Sallie L. Bramble	21	18	50.0	17.7	4.7	1890	White Haven, Md.
13	116300	JQDN	Sbp.	St. Paul	1,893	1,824	228.2	42.1	19.7	1874	Bath, Me.
14	216211	LKNR	Sc. b.	Salem	801	731	177.6	35.0	15.6	1918	Baltimore, Md.
15	167706		Sc. b.	Sakonnet	2,204	2,159	267.3	46.0	23.6	1919	Tampa, Fla.
16	115812		Slp.	Sallie R. A.	14	8	40.2	15.1	4.6	1881	Camden, N. J.
17	216732	LJDQ	Sch.	Sally Wren	863	754	190.0	38.0	14.7	1917	Savannah, Ga.
18	217315	LPON	Sch.	Sally Persis Noyes	1,034	912	187.0	38.3	19.4	1918	Harrington, Me.
19	116384	KIBRG	Sch.	Salvator	467	385	160.0	36.0	11.6	1890	Eureka, Calif.
20	117080	KRFM	Sch.	Samar	710	673	189.0	38.5	14.0	1901	Alameda, Calif.
21	23838	JHQN	Sch.	Sandy Hook	106	101	89.4	23.6	7.0	1870	East Haddam, Conn.
22	116437	JRNP	Sbp.	Santa Clara	1,535	1,453	209.5	40.0	25.5	1876	Bath, Me.
23	116964	KPTH	Sch.	Santa Paula	650	632	183.1	30.3	16.1	1900	Fairhaven, Calif.
24	116454		Sch.	Sanxton Hubbard	11	8	58.0	15.1	3.6	1891	Solomons Island, Md.
25	207193		Slp.	Sara	6	6	32.5	12.8	3.8	1910	Boqueron, P. R.
26	116347	JQRD	Sch.	Sarah Eaton	109	154	110.0	29.0	9.0	1874	Calais, Me.
27	216408		Sch.	Sarah Ford	28	17	55.0	19.4	3.8	1917	Biloxi, Miss.
28	23502	JLVC	Sch.	Sarah Quinn	113	108	88.0	27.7	7.2	1868	Tuckerton, N. J.
29	116517		Sch.	Sarah Wilson	15	10	50.0	14.3	3.8	1892	North River, N. C.
30	105403		Sch.	Sarah C. Conway	77	61	77.4	23.5	7.4	1897	Baltimore, Md.
31	223306		Slp.	Sarah C. Rock	11	11	32.1	13.8	3.7	1923	Savannah, Ga.
32	116787		Sch.	Sarah W. Wingate	34	34	70.8	19.4	5.2	1897	Madison, Md.
33	211872	LDIV	Sc. b.	Satilla	944	922	181.4	40.0	15.4	1913	Wilmington, Del.
34	117087	KRGQ	Sc. b.	Saucon	955	866	195.0	35.0	17.0	1901	Noank, Conn.
35	116020		Sch.	Saucy Jane	10	9	45.6	14.3	3.9	1884	Somerset County, Md.
36	212550	LDPB	Sc. b.	Savannah	944	922	181.4	40.0	15.4	1914	Wilmington, Del.
37	116500		Sch.	Scottish Chief	8	8	52.0	13.3	3.4	1876	Somerset County, Md.
38	116870		Slp.	Screamer	20	15	42.7	16.5	4.3	1898	Half Moon, Ga.
39	116746		Slp.	Seabright	8	6	41.3	13.6	3.2	1896	Orlolo, Md.
40	224170		Slp.	Sea Gull	17	17	46.6	15.9	4.3	1924	Crisfield, Md.
41	116790		Slp.	Sea King	6	6	39.5	12.5	2.8	1897	Hudson, Md.
42	116940	KPQR	Sc. b.	Sehomo	626	596	182.3	37.9	13.3	1899	New Whatcom, Wash.
43	211728		Sch.	Seminole	72	39	80.0	21.1	9.1	1913	Pensacola, Fla.
44	116367		Sch.	Serafina C	49	49	65.0	22.6	5.6	1890	Bay Point, Fla.
45	117194		Slp.	Seth T. Bozman	5	5	37.0	12.7	2.9	1902	Monie, Md.
46	205899	KWSN	Sc. b.	700	934	881	187.2	34.0	16.3	1908	Camden, N. J.
47	205946	KWTD	Sc. b.	701	934	881	187.2	34.0	16.3	1908	do.
48	205947	KWTF	Sc. b.	702	934	881	187.2	34.0	16.3	1908	do.
49	206007	KWTQ	Sc. b.	704	934	881	187.2	34.0	16.3	1909	do.
50	206008	KWTR	Sc. b.	705	934	881	187.2	34.0	16.3	1909	do.
51	206032	KWVB	Sc. b.	700	934	881	187.2	34.0	16.3	1909	do.
52	206031	KWTV	Sc. b.	707	934	881	187.2	34.0	16.3	1909	do.
53	209872		Sc. b.	741	680	617	107.3	35.6	12.8	1912	Philadelphia, Pa.
54	209873		Sc. b.	742	680	617	107.3	35.6	12.8	1912	do.
55	3803	KPIHS	Sc. b.	780	926	824	187.4	34.2	18.1	1899	Bath, Me.
56	3806	KPJV	Sc. b.	781	931	823	188.1	34.2	18.1	1899	do.
57	3832	KPSQ	Sc. b.	783	923	795	188.6	34.2	18.2	1900	do.
58	3838	KPVJ	Sc. b.	784	919	808	188.4	34.0	18.0	1900	do.
59	136781		Sc. b.	785	495	492	154.0	31.0	15.0	1900	Perth Amboy, N. J.
60	116920		Slp.	Shamrock	6	6	37.5	13.8	3.0	1899	Fairmount, Md.
61	116903	KPTG	Sc. b.	Sharon	482	406	163.6	34.2	10.3	1900	Bath, Me.
62	117254	KSLR	Sc. b.	SHENANGO	2,365	1,824	298.0	44.8	21.9	1903	do.
63	218751	LSKT	Sc. b.	Sherwood	1,281	1,210	228.0	38.0	19.1	1919	Baltimore, Md.
64	116464		Sc. b.	Shickshinny	836	800	191.7	33.9	15.9	1891	Noank, Conn.
65	127634	KRPC	Sch.	Show Boat	2,499	2,089	273.0	45.4	27.9	1902	Bath, Me.
66	116764		Sch.	SIDNEY G. THOMAS	3,200	2,912	366.0	44.0	22.2	1897	Cleveland, Ohio
67	117085		Slp.	Sigsbee	9	9	47.0	16.8	3.8	1901	Deal Island, Md.
68	116834	KNMF	Sc. b.	Silver Brook	904	842	194.0	34.8	17.6	1898	Noank, Conn.
69	116738		Slp.	Silver Spray	9	5	40.8	13.9	3.7	1896	Crisfield, Md.
70	116816		Sch.	Silver Wave	28	27	52.4	18.0	5.4	1881	Lebanon, Del.

1 Formerly sc. b. fa S. O. Co. No. 93.
 2 Formerly sc. b. b P. O. Co. No. 3.
 3 Formerly sch. David Z. Norton.
 4 Formerly sc. b. Fort Dade.
 5 Formerly sch. A. H. Schulz

6 Formerly sc. b. Bear Creek.
 7 Formerly sc. b. Buffalo.
 8 Formerly sc. b. Beckton.
 9 Formerly sc. b. Blackwood.
 10 Formerly sc. b. Buck Mountain.

Line No.	Service	Crew	Name of owner	Home port	Address of owner
1	Tnk.	12	Standard Oil Co. of California (Del.)	San Francisco, Calif.	225 Bush Street.
2	Tnk.	16	do.	do.	Do.
3	Frt.	3	Pejepscot Paper Co., (Me.)	Bath, Me.	Topsham, Me.
4	Frt.	3	do.	do.	Do.
5	Frt.	2	John S. Causey	Baltimore, Md.	2105 Aliceanne Street.
6	Oys.	3	Tullie Williamson	Beaufort, N. C.	Sealevel, N. C.
7	Frt.	1	Thomas R. Sheppard	St. Michael, Alaska	Care N. D. Sheppard, Andreas- sky, Alaska.
8	Oys.	5	Daniel W. Benton	Crisfield, Md.	Deal Island, Md.
9	Frt.	6	W. Edward McQuay	Cambridge, Md.	Fairbanks, Md.
10	Msc.	4	Samuel T. Gladden	Crisfield, Md.	Dames Quarter, Md.
11	Frt.	10	Pringle Barge Line Co. (Ohio)	Cleveland, Ohio	Rockefeller Building.
12	Oys.	2	Walter S. Wingate	Cambridge, Md.	Hudson, Md.
13	Frt.	14	Booth Fisheries Co. (Del.)	Seattle, Wash.	Pier 11B, foot Wall Street.
14	Frt.	4	Reading Co. (Pa.)	Philadelphia, Pa.	Reading Terminal.
15	Frt.	5	Eugene W. Fry	do.	Commercial Trust Building.
16	Oys.	4	Robert B. Peterson	do.	Port Norris, N. J.
17	Frt.	7	Joseph F. O'Brien, estate of.	Savannah, Ga.	201 West River Street.
18	Frt.	9	New England Maritime Co. (Me.)	Boston, Mass.	131 State Street.
19	Frt.	8	Libby, McNeill & Libby (Me.)	San Francisco, Calif.	465 California Street.
20	Frt.	10	Sanders & Kirchmann (Calif.)	do.	American National Bank Building.
21	Frt.	4	Lottie V. Wathen	Baltimore, Md.	Pier 4, East Pratt Street.
22	Msc.	5	Ralph Biblehouse	Los Angeles, Calif.	1026 Marine Avenue, Wilming- ton, Calif.
23	Tnk.	7	Mission Transportation & Refining Co. (Calif.)	do.	
24	Frt.	6	John M. Meekins	Crisfield, Md.	Care Ida J. Bradford, Crapo, Md.
25	Frt.	3	Santiago Gessman	San Juan, P. R.	Fajardo, P. R.
26	Frt.	5	Blanchard Lumber Co. (Mass.)	Boston, Mass.	126 State Street.
27	Fsh.	6	J. I. Ford	Gulfport, Miss.	Pascagoula, Miss.
28	Frt.	3	H. H. Taylor	Elizabeth City, N. C.	Harrallsville, N. C.
29	Frt.	3	J. F. Swindell	New Bern, N. C.	Hoboken, N. C.
30	Oys.	3	Zadok R. Sharp	Philadelphia, Pa.	Dias Creek, N. J.
31	Oys.	2	Chatham Oyster Co. (Ga.)	Savannah, Ga.	401 West Bay Street.
32	Frt.	3	Charles J. Hopkins	Baltimore, Md.	Princess Anne, Md.
33	Frt.	4	Emory Sexton	New York, N. Y.	35 South William Street.
34	Frt.	4	Reading Co. (Pa.)	Philadelphia, Pa.	Reading Terminal.
35	Frt.	2	Joseph R. Dodson	Cambridge, Md.	36 Henry Street.
36	Frt.	4	Emory Sexton	New York, N. Y.	35 South William Street.
37	Oys.	6	Anthony B. Corkran	Baltimore, Md.	Royal Oak, Md.
38	Frt.	2	Estate of George W. Lowden	Savannah, Ga.	208 West Bay Street.
39	Oys.	4	William L. Jones	Crisfield, Md.	Chance, Md.
40	Oys.	2	C. A. Dana	do.	South Tenth Street.
41	Oys.	5	Thomas M. Jones	do.	Wenona, Md.
42	Frt.	5	Brooks Scanlon Corporation (Del.)	Jacksonville, Fla.	Eastport, Fla.
43	Fsh.	10	Warren Fish Co. (Fla.)	Pensacola, Fla.	Baylen Street Wharf.
44	Frt.	5	Jose Gmo. Plodela	Key West, Fla.	1009 Windsor Lane.
45	Oys.	3	Hilary Pritchett	Crisfield, Md.	Wingate, Md.
46	Frt.	4	Bee Line Transportation Co. (Del.)	Perth Amboy, N. J.	Box 282.
47	Frt.	4	do.	do.	Do.
48	Frt.	4	do.	do.	Do.
49	Frt.	4	do.	do.	Do.
50	Frt.	4	do.	do.	Do.
51	Frt.	4	do.	do.	Do.
52	Frt.	4	do.	do.	Do.
53	Frt.	3	do.	do.	Do.
54	Frt.	3	do.	do.	Do.
55	Frt.	3	do.	do.	Do.
56	Frt.	2	do.	do.	Do.
57	Frt.	4	do.	do.	Do.
58	Frt.	2	do.	do.	Do.
59	Frt.	2	do.	do.	Do.
60	Oys.	4	Wilbert E. Cox	Crisfield, Md.	Fairmount, Md.
61	Frt.	4	Samuel Cabot (Mass.)	Boston, Mass.	141 Milk Street.
62	Tnk.	14	Gulf Refining Co. (Tex.)	Port Arthur, Tex.	West Port Arthur, Tex.
63	Frt.	4	T. J. Hooper	Baltimore, Md.	Catonsville, Md.
64	Frt.	3	Durham Navigation Corporation (Del.)	New York, N. Y.	17 Battery Place.
65	Pas.	11	Show Boat (Mass.)	Boston, Mass.	11 Beacon Street.
66	Frt.	8	Pittsburgh Steamship Co. (W. Va.)	Duluth, Minn.	Wolvin Building.
67	Oys.	3	Ethearge Teagle	Crisfield, Md.	Chance, Md.
68	Frt.	3	Thomas J. Howard	New York, N. Y.	1 Broadway.
69	Oys.	4	Wilmer J. Price	Crisfield, Md.	Chance, Md.
70	Oys.	5	Olin W. Newcomb	Philadelphia, Pa.	Port Norris, N. J.

¹⁰ Formerly so. b. Bloomsbury.
¹¹ Formerly so. b. Berkshire.
¹² Formerly so. b. Bath.
¹³ Formerly so. b. Bangor.

¹⁴ Formerly so. b. Black Diamond.
¹⁵ Formerly sch. Bee.
¹⁶ Formerly so. b. Eckley.
¹⁷ Formerly sch. Cora F. Cressy.

Sailing Vessels

Line No.	Official No.	Signal letters	Rig	Name of vessel	Tonnage		Register dimensions			When built	Where built
					Gross	Net	Length	Breadth	Depth		
1	202708		Sch.	Sloux	17	9	50.3	18.8	3.6	1906	Biloxi, Miss.
2	110741		Sch.	SIR ISAAC LOTHIAN BELL	3,040	2,958	365.5	45.8	23.0	1896	West Bay City, Mich.
3	217405	LPHM	Sch.	Sir Thomas J. Lipton	1,358	1,188	209.1	41.8	19.5	1918	Brunswick, Ga.
4	224457		Slp.	Siva	9	9	34.8	12.8	4.9	1925	Fajardo, P. R.
5	130850	KPTO	Sc. b.	Smith Line No. 1	489	412	163.8	34.2	10.5	1900	Bath, Me.
6	215546	LHST	Sc. b.	Smith & Terry No. 1	1,156	1,097	203.6	41.2	16.7	1917	Bethel, Dol.
7	216876	LMTF	Sc. b.	Smith & Terry No. 2	1,251	1,198	221.1	41.0	16.5	1918	do.
8	217160	LNPJ	Sc. b.	Smith & Terry No. 4	2,231	2,069	281.8	45.8	22.2	1918	Orange, Tex.
9	116915		Sch.	Smith K. Martin	50	33	73.7	22.7	5.8	1899	Pocomoke City, Md.
10	221851		Slp.	Snapper	8	7	36.3	13.3	3.0	1921	Beaufort, S. C.
11	217841	LQPH	Sch.	Snelind	1,470	1,305	234.5	45.1	18.3	1919	Seattle, Wash.
12	110199	KFCV	Sc. b.	Socony 56	589	589	162.1	30.1	14.4	1888	Chester, Pa.
13	116599	KLTB	Sc. b.	Socony 58	1,643	1,599	249.0	37.0	20.0	1893	do.
14	116763	LDWB	Sc. b.	Socony 81	1,774	1,402	254.0	40.5	23.0	1897	Buffalo, N. Y.
15	214518	LGKS	Sc. b.	Socony 82	2,320	2,070	250.0	43.0	26.0	1916	Cleveland, Ohio
16	210928	LCTD	Sc. b.	Socony 83	2,440	2,040	250.0	43.0	26.0	1913	do.
17	211242	LQWS	Sc. b.	Socony 84	2,441	2,040	250.0	43.0	26.0	1913	do.
18	211035	LDWC	Sc. b.	Socony 85	2,441	2,042	250.0	43.0	26.0	1913	Lorain, Ohio
19	116879	LDWF	Sc. b.	Socony 86	1,102	999	108.7	38.1	16.0	1899	West Superior, Wis.
20	209771	LDWG	Sc. b.	Socony 88	2,005	1,612	250.0	43.0	23.0	1912	Lorain, Ohio
21	210719	LGRJ	Sc. b.	Socony 90	2,451	2,052	250.0	43.0	26.0	1912	do.
22	200146	KSPJ	Sc. b.	Socony 92	3,248	3,044	302.4	43.3	29.6	1903	Port Richmond, N. Y.
23	200789	KTBG	Sc. b.	Socony 94	4,167	3,934	360.5	50.0	27.0	1904	Shooters Island, N. Y.
24	165102		Sc. b.	Socony 123	952	952	209.3	34.9	15.4	1912	Port Richmond, N. Y.
25	165132		Sc. b.	Socony 124	952	952	209.4	34.9	15.4	1912	do.
26	117099	KRIIV	Sch.	Sophie Christenson	675	570	180.6	38.9	13.4	1901	Port Blakely, Wash.
27	117193		Sch.	Sophie A. Durm	31	31	66.0	19.0	5.3	1902	Baltimore, Md.
28	116948		Slp.	Sophy and Ina	15	9	39.0	14.7	4.4	1900	Mauricetown, N. J.
29	201828	KTRW	Sc. b.	South East	868	835	203.0	35.0	18.0	1905	Jacksonville, Fla.
30	201375	KTJF	Sc. b.	South Land	869	835	203.0	35.0	18.0	1904	do.
31	215731	LJDP	Sc. b.	Southern	1,972	1,797	262.8	44.1	21.0	1917	Bath, Me.
32	115842		Sch.	Speed	47	44	67.1	23.3	6.1	1882	Russum, Md.
33	227953		Slp.	Speedwell	8	6	28.9	10.2	5.8	1923	St. Thomas, Virgin Islands.
34	201167	KTGH	Sc. b.	Spring	1,780	1,672	256.0	43.0	20.0	1904	Noank, Conn.
35	117187		Slp.	Stanley Norman	10	10	47.5	16.3	4.0	1902	Salisbury, Md.
36	224171		Slp.	Star	9	9	38.4	14.4	3.2	1924	Crisfield, Md.
37	3832	KQTL	Shp.	STAR OF ALASKA	1,862	1,590	256.3	38.5	17.5	1886	Glasgow, Scotland
38	107429	KNTH	Bk.	Star of England	2,123	1,806	264.0	39.0	23.5	1893	Dumbarton, Scotland
39	161135	KPQC	Bk.	STAR OF FINLAND	1,699	1,425	225.7	42.3	20.0	1899	Bath, Me.
40	116975	KQCN	Shp.	Star of France	1,766	1,514	258.0	38.0	22.8	1877	Belfast, Ireland
41	96496	KPWR	Shp.	STAR OF GREENLAND	2,179	1,944	270.0	43.1	23.6	1892	Glasgow, Scotland
42	96621	KRQT	Bk.	STAR OF HOLLAND	2,301	1,965	284.7	39.7	23.5	1885	Belfast, Ireland
43	136801	KPWJ	Bk.	Star of India	1,318	1,247	205.5	35.2	23.4	1863	Ramsay, Scotland
44	116976	KQCP	Shp.	Star of Italy	1,784	1,497	251.5	38.2	22.9	1877	Belfast, Ireland
45	107724	KRMH	Shp.	STAR OF LAPLAND	3,381	3,006	332.4	45.4	26.1	1902	Bath, Me.
46	14494	KGWII	Shp.	STAR OF SCOTLAND	2,598	2,233	300.2	43.1	24.2	1887	Port Glasgow, Scotland.
47	136762	KPLB	Shp.	STAR OF SHETLAND	3,345	2,850	332.0	45.3	25.5	1899	Bath, Me.
48	107612	KQNB	Shp.	STAR OF ZEALAND	3,202	2,987	332.3	45.4	26.0	1901	do.
49	116485		Sch.	Stephen Chase	51	48	66.6	25.9	9.7	1876	Dorchester Co., Md.
50	116409		Sch.	Stephen Taber	46	44	63.2	22.2	5.8	1871	Glenwood, N. Y.
51	23539		Sch.	Stephen A. Douglass	21	20	55.0	17.5	4.6	1861	Philadelphia, Pa.
52	202556		Slp.	Stonewall	9	8	37.7	14.8	3.0	1905	Bluffton, S. C.
53	23906		Sch.	Storm Petrel	174	165	100.9	27.5	10.8	1870	Ellsworth, Me.
54	201344		Sch.	Sue-Don	18	17	43.3	14.0	4.6	1904	Bay City, Mich.
55	116090		Sch.	Sunlight	26	17	52.6	18.2	5.1	1886	Bridgeton, N. J.
56	220965	MCHG	Sc. b.	SUNSET UNA	1,189	1,137	200.3	36.3	18.4	1920	Newburgh, N. Y.
57	117103		Slp.	Susan May	10	7	46.0	15.4	2.8	1901	Pocomoke City, Md.
58	116984		Sch.	Susan L. Watson	28	19	53.0	18.4	5.3	1900	Solomons Island, Md.
59	117078		Slp.	Susie Dryden	9	9	45.3	15.9	4.0	1901	Pocomoke City, Md.
60	253187	LHNT	Sc. b.	Susquehanna (composite)	1,381	1,344	241.5	41.3	14.8	1917	Mobile, Ala.

1 Formerly sc. b. a Norton.
 b Scranton.
 2 Formerly sc. b. a City of Austin.
 b Italian City of Austin.
 3 Formerly sc. b. a Standard.
 b S. O. Co. of N. Y. No. 56.
 c S. T. Co. No. 56
 4 Formerly sc. b. a S. O. Co. of N. Y. No. 58
 b S. T. Co. No. 58.
 a S. O. Co. No. 81.
 b Sabine.
 5 Formerly sc. b. c S. O. Co. No. 81.
 d S. T. Co. No. 81.
 6 Formerly sc. b. S. T. Co. No. 82.

7 Formerly sc. b. a S. O. Co. No. 83.
 b S. T. Co. No. 83.
 8 Formerly sc. b. a S. O. Co. No. 84.
 b S. T. Co. No. 84.
 9 Formerly sc. b. a S. O. Co. No. 85.
 b S. T. Co. No. 85.
 10 Formerly sc. b. a S. O. Co. No. 86.
 b S. T. Co. No. 86.
 11 Formerly sc. b. a S. O. Co. No. 88.
 b S. T. Co. No. 88.
 12 Formerly sc. b. a S. O. Co. No. 90.
 b S. T. Co. No. 90.
 13 Formerly sc. b. a S. O. Co. No. 92.
 b S. T. Co. No. 92.

Line No.	Service	Crew	Name of owner	Home port	Address of owner
1	Oys.	3	Dunbar-Dukate Co. (La.)	New Orleans, La.	New Orleans Bank Building.
2	Frt.	8	Pittsburgh Steamship Co. (W. Va.)	Duluth, Minn.	Wolvyn Building.
3	Frt.	11	Apex Navigation Corporation (N. Y.)	New York, N. Y.	63 Wall Street.
4	Frt.	4	Bonifacio De Jesus	San Juan, P. R.	Fajardo, P. R.
5	Frt.	3	Durham Navigation Corporation (Del.)	New York, N. Y.	17 Battery Place.
6	Frt.	4	Smith & Terry Coastwise Co. (Del.)	Wilmington, Del.	Bethel, Del.
7	Frt.	5	Smith & Terry Transportation Co. (Del.)	do.	Do.
8	Frt.	4	Durham Navigation Corporation (Del.)	New York, N. Y.	17 Battery Place.
9	Frt.	3	Levin P. Kelly	Annapolis, Md.	Eastport, Md.
10	Frt.	2	Chatham Oyster Co. (Ga.)	Beaufort, S. C.	Care John L. Wall, Box 319.
11	Frt.	11	Joseph W. Gorman	Boston, Mass.	Worcester, Mass.
12	Tnk.	3	Standard Transportation Co. (Del.)	New York, N. Y.	26 Broadway.
13	Tnk.	8	do.	do.	Do.
14	Tnk.	9	do.	do.	Do.
15	Tnk.	11	do.	do.	Do.
16	Tnk.	12	do.	do.	Do.
17	Tnk.	12	do.	do.	Do.
18	Tnk.	10	do.	do.	Do.
19	Tnk.	10	do.	do.	Do.
20	Tnk.	9	do.	do.	Do.
21	Tnk.	12	do.	do.	Do.
22	Tnk.	10	Sabine Towing Co. (Tex.)	Port Arthur, Tex.	Box 252.
23	Tnk.	14	Standard Transportation Co. (Del.)	New York, N. Y.	26 Broadway.
24	Tnk.	5	do.	do.	Do.
25	Tnk.	5	do.	do.	Do.
26	Cod.	45	J. E. Shields	Seattle, Wash.	Pier 1.
27	Frt.	2	G. L. Wright	Reedville, Va.	Deltaville, Va.
28	Oys.	4	Eisworth Jones	Philadelphia, Pa.	Port Norris, N. J.
29	Frt.	5	Brooks-Scanlon Corporation (Del.)	Jacksonville, Fla.	Eastport, Fla.
30	Frt.	4	do.	do.	Do.
31	Frt.	4	Southern Transportation Co. (N. J.)	Philadelphia, Pa.	Commercial Trust Building.
32	Frt.	3	T. Preston Webster	Baltimore, Md.	2235 Boston Street.
33	Pas.	2	James Harrigan	St. Thomas, Virgin Islands.	
34	Frt.	7	Reading Co. (Pa.)	Philadelphia, Pa.	Reading Terminal.
35	Oys.	5	Alfred Reynolds	Cambridge, Md.	Wingate, Md.
36	Oys.	2	C. A. Dana	Crisfield, Md.	South Tenth Street.
37	Fsh.	75	Alaska Packers Association (Calif.)	San Francisco, Calif.	111 California Street.
38	Fsh.	17	do.	do.	Do.
39	Fsh.	56	do.	do.	Do.
40	Fsh.	20	do.	do.	Do.
41	Frt.	21	do.	do.	Do.
42	Fsh.	21	do.	do.	Do.
43	Frt.	14	Zoological Society of San Diego	San Diego, Calif.	Balboa Park.
44	Fsh.	6	Darling Singer Shipping & Lighterage Co. (Oreg.)	Portland, Oreg.	Northwest Bank Building.
45	Frt.	30	Alaska Packers Association (Calif.)	San Francisco, Calif.	111 California Street.
46	Fsh.	23	do.	do.	Do.
47	Fsh.	30	do.	do.	Do.
48	Frt.	3	do.	do.	Do.
49	Frt.	4	Major H. Todd	Crisfield, Md.	Chance, Md.
50	Frt.	2	Fred E. Wood	Belfast, Me.	Orland, Me.
51	Frt.	6	William H. Vaillant	Cambridge, Md.	Bellevue, Md.
52	Frt.	2	Richard Gadson	Beaufort, S. C.	Bluffton, S. C.
53	Frt.	3	Robert L. Publicover	New York, N. Y.	Grasmere, N. Y.
54	Frt.	1	C. J. Garlock	Port Huron, Mich.	Marine City, Mich.
55	Oys.	6	Peter C. Cosier	Philadelphia, Pa.	Milville, N. J.
56	Tnk.	6	Bay Towing Co. (Tex.)	Galveston, Tex.	818 American National Insurance Building.
57	Oys.	5	John W. Sterling	Crisfield, Md.	216 North Somerset Avenue.
58	Oys.	3	G. L. Daugherty	do.	Route No. 2.
59	Oys.	5	Wilbur F. Morgan	do.	Route 2.
60	Tnk.	9	Gulf Refining Co. (Tex.)	Port Arthur, Tex.	West Port Arthur, Tex.

14 Formerly sc. b. { a S. O. Co. No. 94.
b S. T. Co. No. 94.
15 Formerly sc. b. { a S. O. Co. No. 123.
b S. T. Co. No. 123.
16 Formerly sc. b. { a S. O. Co. No. 124.
b S. T. Co. No. 124.
17 Formerly Sc. b. Samuel W. Fancher.
a British shp. Balclutha.
18 Formerly b Hawaiian shp. Balclutha.
c shp. Balclutha.
19 Formerly a British shp. Blairmore.
b bk. Abby Palmer.
20 Formerly bk. Katulani.
a British shp. Star of France.
21 Formerly b Hawaiian shp. Star of France.

22 Formerly shp. Hawaiian Isles.
23 Formerly { a British shp. Zemindar.
b German shp. Otto Gildemeister.
c Bark Homeward Bound.
24 Formerly { a British shp. Eurterpe.
b Hawaiian shp. Eurterpe.
c bk. Eurterpe.
25 Formerly { a British shp. Star of Italy.
b Hawaiian shp. Star of Italy.
26 Formerly shp. Atlas.
27 Formerly { a British shp. Kenilworth.
b shp. Kenilworth.
28 Formerly shp. Edward Sewall.
29 Formerly shp. Astral.

Line No.	Official No.	Signal letters	Rig	Name of vessel	Tonnage		Register dimensions			When built	Where built
					Gross	Net	Length	Breadth	Depth		
1	203469	KVPH	Sc. b.	SWEDEROPE..... ¹	1,566	1,520	227.0	38.1	19.6	1905	Camden, N. J.
2	208230	LBRB	Sc. b.	Sweetser Linthicum.....	695	652	199.3	32.1	11.7	1910	Elkton, Md.
3	221925	-----	Slp.	Syria.....	13	12	28.6	9.0	6.0	1921	St. John, Virgin Islands.
4	222353	MDRN	Sc. b.	T. J. Hooper..... ²	2,197	2,114	267.3	46.0	23.6	1918	Morehead City, N. C.
5	24889	-----	Sch.	T. O. Ladow.....	24	15	49.0	18.4	4.0	1869	Dorchester, N. J.
6	145265	-----	Sch.	T. R. Creamer.....	25	17	65.9	17.0	4.0	1881	White Haven, Md.
7	221405	MCWD	Sc. b.	Talbot.....	2,229	2,146	267.3	46.0	23.6	1921	Stratford, Conn.
8	205212	KWPR	Sc. b.	Tamaqua.....	830	732	180.2	35.0	14.7	1908	Noank, Conn.
9	96661	KSFQ	Sch.	Tainarco..... ⁴	680	522	172.8	36.6	14.0	1903	Bath, Me.
10	212673	LDTF	Sc. b.	TAMPICO..... ⁵	1,994	1,673	248.8	40.1	18.1	1900	Havre, France.
11	210613	LCPQ	Sc. b.	Temple.....	963	876	195.0	35.0	17.6	1912	Noank, Conn.
12	218834	MCQB	Sc. b.	Texas.....	2,212	2,140	267.3	46.0	23.6	1919	Brunswick, Ga.
13	207000	-----	Slp.	Texas.....	8	6	35.3	12.5	2.3	1907	Matagorda, Tex.
14	206863	-----	Slp.	Thelma.....	5	5	35.7	12.2	2.5	1909	Bedsworth, Md.
15	145750	-----	Sch.	Thelma G. Roberts.....	6	6	45.3	14.0	2.7	1897	Applegarth, Md.
16	216474	LHRJ	Sch.	Theoline..... ¹	594	609	172.0	34.8	13.0	1917	Rockland, Me.
17	145497	-----	Slp.	Thistle.....	10	9	41.8	14.5	3.6	1888	Cambridge, Md.
18	216068	LJVB	Sch.	Thistle.....	1,586	1,462	240.0	44.0	20.8	1918	St. Helens, Ore.
19	145428	-----	Sch.	Thomas J.....	10	6	54.8	14.3	3.2	1886	Tilghmans Island, Md.
20	209233	-----	Slp.	Thomas Clyde.....	27	21	54.5	18.2	5.3	1911	Oriole, Md.
21	24637	-----	Sch.	Thomas Thomas.....	43	29	67.4	19.7	5.0	1867	Beaufort, N. C.
22	209188	-----	Sch.	Thomas A. Jones.....	56	47	86.0	23.7	5.3	1911	Carters Creek, Va.
23	145302	-----	Sch.	Thomas B. Schall.....	55	52	75.3	22.9	6.5	1882	Baltimore, Md.
24	145578	KJGR	Sch.	Thomas H. Lawrence.....	374	322	134.7	33.3	11.0	1891	Boston, Mass.
25	145571	KJCN	Sch.	Thomas J. Shryock.....	173	164	117.4	23.7	7.7	1891	Bethel, Del.
26	145527	-----	Sch.	Thomas M. Freeman.....	21	21	54.8	16.9	4.7	1899	Madison, Md.
27	202367	KVJD	Sch.	Thomas S. Gorton.....	140	92	100.6	25.4	11.5	1905	Essex, Mass.
28	24716	-----	Sch.	Thomas W. Moore.....	32	23	59.2	20.5	5.5	1866	Dorchester County, Md.
29	24806	-----	Sch.	Three Sisters.....	65	61	63.0	22.0	6.0	1855	do.
30	145008	-----	Sch.	Three Sisters.....	39	37	61.5	22.0	4.4	1874	Millford, Del.
31	145305	-----	Sch.	Three Sisters.....	23	14	52.0	16.2	4.8	1884	Dorchester, N. J.
32	145730	-----	Slp.	Three Sisters.....	7	5	38.2	12.8	3.3	1896	Crisfield, Md.
33	24926	-----	Sch.	Tidal Wave.....	30	18	55.0	18.3	5.1	1872	Mauricetown, N. J.
34	145298	-----	Slp.	Tiger.....	5	5	27.8	13.0	3.4	1869	Norwalk, Conn.
35	216038	LJSH	Sc. b.	Tioga.....	1,012	938	197.0	35.0	18.4	1918	Baltimore, Md.
36	145818	KPGD	Sc. b.	Tipton.....	830	729	184.0	35.2	16.1	1890	Bath, Me.
37	210959	LCTK	Sc. b.	Tohickon.....	739	642	177.6	35.0	14.5	1913	Noank, Conn.
38	220038	LWNP	Sch.	Tolina.....	913	810	185.4	37.6	18.8	1920	Linoleumville, N. Y.
39	223954	-----	Slp.	Tomasa Jose.....	15	15	40.1	15.4	5.2	1924	Fajardo, P. R.
40	200455	-----	Slp.	Tom Cat.....	13	10	33.2	14.1	3.9	1903	Dawfuskie Island, S. C.
41	210042	LTFP	Sc. b.	Tompkinsville..... ¹	1,274	1,246	221.3	37.6	18.7	1919	Mariners Harbor, N. Y.
42	207503	-----	Sc. b.	Tottenville.....	643	643	175.6	35.1	13.3	1910	Tottenville, N. Y.
43	215402	-----	Sl. h.	Townsend.....	68	53	71.0	23.2	5.3	1917	Boothbay Harbor, Me.
44	24485	-----	Sch.	Traveler.....	32	30	57.0	20.0	4.3	1864	Yorba Buena Island, Calif.
45	215835	LJHV	Sc. b.	Trenton.....	1,013	939	197.0	35.0	18.4	1917	Baltimore, Md.
46	145058	-----	Sch.	Tres Hermanos.....	22	21	54.6	19.4	4.4	1874	Mandeville, La.
47	220636	-----	Sch.	Triguena.....	49	49	70.0	23.1	7.8	1920	Mayaguez, P. R.
48	145651	-----	Sch.	Triumph.....	27	26	66.1	18.9	5.1	1893	Tilghmans Island, Md.
49	145898	-----	Slp.	Triumph.....	7	7	39.4	13.8	2.9	1901	Hudson, Md.
50	214785	LQSD	Sc. b.	Truro..... ⁶	1,631	1,473	245.5	41.2	19.9	1917	Bath, Me.
51	216898	LMVC	Sc. b.	Tuckahoe.....	792	726	179.0	34.6	15.5	1918	Baltimore, Md.
52	207058	LBHP	Sc. b.	Tulsa.....	607	607	164.2	32.1	12.8	1909	Port Richmond, N. Y.
53	222988	MFCR	Slp.	Tusitala..... ⁷	1,748	1,624	261.0	39.0	23.4	1883	Greenock, Scotland.
54	145938	-----	Slp.	Two Friends.....	15	15	40.0	16.4	6.0	1902	Beaufort, S. C.
55	145729	-----	Slp.	Two Sisters.....	9	7	43.1	14.5	3.5	1896	Tilghman, Md.
56	145704	-----	Slp.	Two Sisters.....	10	8	32.5	13.3	2.6	1898	Key Largo, Fla.
57	220916	MCFF	Sc. b.	Ulak.....	2,323	2,211	268.3	46.0	23.6	1919	Newington, N. H.
58	204828	-----	Slp.	Ulls.....	12	8	32.0	15.6	3.5	1907	Shippard, Ga.
59	221198	-----	Sch.	Uno.....	7	6	38.4	7.3	2.5	-----	Unknown.
60	202344	-----	Slp.	Upshur Q.....	7	6	38.5	13.8	3.0	1905	Justisville, Va.
61	25317	KPDC	Sc. b.	Upton.....	843	746	184.9	35.0	16.2	1899	Bath, Me.
62	25261	-----	Sch.	Urbano.....	10	9	54.7	15.9	2.6	1885	Cambridge, Md.
63	212138	LDKP	Sc. b.	Vale Royal..... ¹	944	922	131.4	40.0	15.4	1914	Wilmington, Del.
64	161931	-----	Slp.	Vallant.....	10	10	40.9	13.0	3.0	1902	Smyrna, N. C.
65	161841	-----	Sch.	Vaughan.....	25	25	63.0	18.0	4.7	1899	Madison, Md.
66	219217	LTQC	Sch.	Velma L. Hamlin.....	1,091	986	200.0	38.8	19.3	1919	Harrington, Me.

¹ Formerly sc. b. Number Twenty-four.
² Formerly sc. b. William L. Donohue.
³ Formerly sc. b. James Blight.
⁴ Formerly Schooner Hope Sherwood.

⁵ Formerly {
 {a French sc. b. France Marie.
 {b Belgium sc. b. France Marie.
 {c sc. b. France Marie.

Line No.	Service	Crew	Name of owner	Home port	Address of owner
1	Frt.	6	Detroit Sulphite Transportation Co. (Mich.)	Detroit, Mich.	9125 West Jefferson Avenue.
2	Frt.	2	Eastern Transportation Co. (Del.)	Wilmington, Del.	Ford Building.
3	Pas.	4	Edwin Testamerk	St. Thomas, Virgin Islands.	St. John, Virgin Islands.
4	Frt.	5	Eastern Transportation Co. (Del.)	Wilmington, Del.	Ford Building.
5	Oys.	6	John C. Stitces	Philadelphia, Pa.	Port Norris, N. J.
6	Frt.	2	John Matthews	Annapolis, Md.	76 Washington Street.
7	Frt.	6	P. Dougherty Co. (Md.)	Baltimore, Md.	Hearst Tower Building.
8	Frt.	3	Lehigh Coal & Navigation Co. (Pa.)	New York, N. Y.	143 Liberty Street.
9	Frt.	8	Tamarco Steamship Co. (Fla.)	Tampa, Fla.	Seventeenth Street and First Avenue.
10	Tnk.	13	Texas Co. (Del.)	Wilmington, Del.	7 West Tenth Street.
11	Frt.	5	Reading Co. (Pa.)	Philadelphia, Pa.	Reading Terminal.
12	Frt.	1	Southern Transportation Co. (N. J.)	do.	Commercial Trust Building.
13	Fsh.	2	Phillip Yeamans	Galveston, Tex.	Matagorda, Tex.
14	Frt.	3	Charles E. Ball	Annapolis, Md.	St. George Island, Md.
15	Oys.	3	Willie C. Dean	Crisfield, Md.	Hoopersville, Md.
16	Frt.	8	C. A. & B. F. Small Corporation (N. Y.)	New York, N. Y.	Care Emory Sexton & Co., 35 South William Street.
17	Frt.	5	Robert J. Parks	Cambridge, Md.	Wingate, Md.
18	Frt.	12	Charles Nelson Co. (Calif.)	San Francisco, Calif.	230 California Street.
19	Frt.	2	Leavin F. Harrison, sr	Cambridge, Md.	Bar Neck, Md.
20	Frt.	6	S. R. Webster	Baltimore, Md.	2208 Boston Street.
21	Frt.	3	Henry Dill	do.	Centreville, Md.
22	Frt.	3	W. H. Valliant	Cambridge, Md.	Bellevue, Md.
23	Frt.	3	Warren J. Courtney	Reedville, Va.	Mundy Point, Va.
24	Frt.	5	Francis G. Boggs	Boston, Mass.	Hingham, Mass.
25	Frt.	4	W. B. Vane	Cambridge, Md.	604 East Pratt Street, Baltimore, Md.
26	Frt.	7	Irvin Wingate	do.	James, Md.
27	Cod.	7	Gorton Pew Vessels Co. (Mass.)	Gloucester, Mass.	Rowe Square.
28	Oys.	7	Floyd W. Chance	Philadelphia, Pa.	Heislerville, N. J.
29	Frt.	3	T. Preston Webster	Baltimore, Md.	2301 Boston Street.
30	Frt.	2	Frank B. Eaton	Rockland, Me.	Camden, Me.
31	Oys.	6	George L. Brittain	Philadelphia, Pa.	Port Norris, N. J.
32	Frt.	2	Walton Tawes	Crisfield, Md.	Deal Island, Md.
33	Oys.	6	Howard F. Stites	Philadelphia, Pa.	Newport, N. J.
34	Frt.	1	George W. Kinsey	Bridgeport, Conn.	South Norwalk, Conn.
35	Frt.	5	Reading Co. (Pa.)	Philadelphia, Pa.	Reading Terminal.
36	Frt.	2	Staples Coal Co. (Mass.)	Fall River, Mass.	Taunton, Mass.
37	Frt.	3	Reading Co. (Pa.)	Philadelphia, Pa.	Reading Terminal.
38	Frt.	8	Bartolome Cabanillas, jr	Jacksonville, Fla.	Mayaguez, P. R.
39	Frt.	3	Cornelius Pentheny	St. Thomas, Virgin Islands.	Christiansted, Virgin Islands.
40	Frt.	2	Albert Brown	Beaufort, S. C.	Hiltonhead, S. C.
41	Frt.	3	T. J. Hooper	Baltimore, Md.	Catonsville, Md.
42	Frt.	4	Brooks-Scanlon Corporation (Del.)	Jacksonville, Fla.	Eastport, Fla.
43	Ten.	3	Herbert T. Gerrish	Boston, Mass.	101 Tremont Street.
44	Frt.	1	Jacob Olsen	San Francisco, Calif.	108 Main Street, Petaluma, Calif.
45	Frt.	5	Reading Co. (Pa.)	Philadelphia, Pa.	Reading Terminal.
46	Frt.	3	Jerry M. Haas	Gulfport, Miss.	Klin, Miss.
47	Frt.	4	Bartolome Cabanillas	San Juan, P. R.	Mayaguez, P. R.
48	Frt.	2	Harry D. Moore	Philadelphia, Pa.	Dividing Creek, N. J.
49	Frt.	4	George W. Lowery	do.	Tligham, Md.
50	Frt.	5	Staples Coal Co. (Mass.)	Fall River, Mass.	Taunton, Mass.
51	Frt.	4	Reading Co. (Pa.)	Philadelphia, Pa.	Reading Terminal.
52	Tnk.	4	Texas Co. (Del.)	Wilmington, Del.	7 West Tenth Street.
53	Frt.	25	Ship Tusitala (N. Y.)	New York, N. Y.	26 Beaver Street.
54	Frt.	2	Reuben Gadson	Beaufort, S. C.	Bluffton, S. C.
55	Oys.	4	Ivy A. Andrews	Cambridge, Md.	Locust Street.
56	Frt.	4	R. M. Dillon	Key West, Fla.	Miami, Fla.
57	Tnk.	8	William C. Blekel	New York, N. Y.	56 Church Street.
58	Fsh.	2	Chatham Oyster Co. (Ga.)	Savannah, Ga.	401 West Bay Street.
59	Frt.	1	N. D. Garcelon	New Bern, N. C.	Griefs Shipyard.
60	Oys.	2	John F. Evans	Crisfield, Md.	Rhodes Point, Md.
61	Frt.	4	Durham Navigation Corporation (Del.)	New York, N. Y.	17 Battery Place.
62	Frt.	2	Robert Joiner	Baltimore, Md.	Rock Hall, Md.
63	Frt.	3	Emory Sexton	New York, N. Y.	35 South William Street.
64	Frt.	1	J. D. Hodges	Washington, N. C.	Scranton, N. C.
65	Frt.	2	T. Preston Webster	Baltimore, Md.	2235 Boston Street.
66	Frt.	8	New England Maritime Co. (Me.)	Boston, Mass.	131 State Street.

* Formerly sc. b. Northern No. 7.

 † Formerly {

- a British shp. Inverugas.
- b British shp. Sierra Lucena.
- c Norwegian shp. Sophie.

Line No.	Official No.	Signal letters	Rig	Name of vessel	Tonnage		Register dimensions			When built	Where built
					Gross	Net	Length	Breadth	Depth		
1	25885		Sch.	Venezia	20	14	54.6	18.4	4.0	1873	Wolf River, Miss.
2	201641		Slp.	Venus	6	6	34.5	11.4	2.3	1904	Davis, N. C.
3	101802		Slp.	Vera D.	6	6	38.2	13.4	2.7	1897	Hopewell, Md.
4	25935		Sch.	Vernetta Ann	48	36	75.0	22.7	6.0	1876	Baltimore, Md.
5	101804		Slp.	Vernon	21	16	39.3	17.9	4.6	1899	Shipyard, Ga.
6	207921		Slp.	Vernon Daniel	23	18	56.2	18.4	4.8	1910	Charm, Md.
7	101890		Slp.	Victor	9	7	46.0	15.0	3.0	1901	Hopkins, Va.
8	219516	LVK11	Sch.	Vigilant	1,603	1,439	241.9	44.4	19.0	1920	Hogland, Wash.
9	223287		Sch.	Vigilant	60	52	70.4	21.9	6.9		Baltimore, Md.
10	25507		Sch.	Village Belle	21	14	50.2	16.6	4.6	1851	Somerset County, Md.
11	25873		Slp.	Vinnie	11	10	36.5	13.7	3.5	1873	Greenport, N. Y.
12	201460		Slp.	Viola	5	5	36.5	12.2	2.7	1904	Fairmount, Md.
13	222570		Slp.	Viola	15	11	37.5	16.3	3.8	1922	Bluffton, S. C.
14	101840		Sch.	Viola Haas	20	14	49.2	15.8	5.0	1899	Bayou Talla, Miss.
15	200108		Sch.	Violet	41	31	64.9	22.5	4.5	1903	Handsboro, Miss.
16	101846		Slp.	Violet W.	5	5	37.0	11.8	2.6	1899	Oriole, Md.
17	101803		Sch.	Virgie G. Dean	6	6	40.5	13.7	2.7	1897	Bishop Head, Md.
18	101932		Sch.	Virgil	12	12	50.3	14.0	3.3	1902	Wit, N. O.
19	76704	KGBR	Sch.	Virginia	129	122	105.2	21.0	7.6	1888	Sharptown, Md.
20	101900		Slp.	Virginia	6	6	36.3	13.9	2.2	1901	Cambridge, Md.
21	205734		Slp.	Virginia	6	6	39.0	13.2	2.7	1905	Deep Creek, Va.
22	101923		Slp.	Virginia W.	8	8	44.0	14.4	3.7	1902	Oriole, Md.
23	201473		Slp.	Virginia W.	5	5	37.5	13.5	3.3	1904	Gulfport, Va.
24	95835		Sch.	Virginia Carroll	97	93	91.6	22.6	6.6	1884	Pocomoke City, Md.
25	25914		Slp.	Virginia Dare	13	8	43.0	14.6	3.6	1875	Hatteras, N. C.
26	218112	LRGH	Sch.	Virginia Dare	1,569	1,425	229.4	41.2	22.8	1919	Newcastle, Me.
27	101619		Slp.	Virginia D. Mayne	10	9	43.1	14.0	3.2	1890	Cambridge, Md.
28	208285		Sc. b.	Virgie	765	702	165.6	36.0	15.5	1911	Noank, Conn.
29	221771		Slp.	Volador	6	6	28.5	10.7	4.8	1921	Falardo, P. R.
30	101672	KLBT	Sch.	Volante	125	119	87.0	25.6	7.6	1891	North Bend, Oreg.
31	219455	LVGP	Sc. b.	W. A. Ebsen	3,326	3,219	208.6	49.9	31.2	1919	Orange, Tex.
32	81094	KDFV	Bk.	W. B. Flint	952	876	178.4	35.4	17.7	1885	Bath, Me.
33	81523		Sch.	W. H. French	92	88	77.0	23.4	6.5	1895	Berkeley, Va.
34	81608		Sch.	W. H. Todd	5	5	38.5	12.2	2.2	1899	Bishops Head, Md.
35	206253		Sc. b.	W. H. WALES, Jr.	513	404	142.0	32.0	12.3	1909	Cleveland, Ohio.
36	221924	MDKP	Sch.	W. J. Colle	450	391	155.0	35.1	13.9	1922	Pascagoula, Miss.
37	212855		Sch.	W. J. Mathews	69	53	81.4	24.0	5.8	1914	Chincoteague, Va.
38	224370		Slp.	W. L. Rose	12	11	42.0	14.6	3.2	1924	Sealev, N. C.
39	81608		Slp.	W. O. Livingston	6	6	41.0	13.9	3.2	1898	Deal Island, Md.
40	145311		Sch.	W. P. Ward	84	80	85.0	23.9	6.3	1882	Cambridge, Md.
41	207220		Sch.	W. S. Mackie	21	14	49.0	17.5	4.2	1910	De Lislo, Miss.
42	81561		Sch.	W. LE BARON JENNEY	3,120	2,983	365.5	45.8	23.0	1897	West Bay City, Mich.
43	80516		Sch.	Walter	100	95	96.0	25.5	6.2	1875	Church Creek, Md.
44	205327		Sc. b.	Wanda	39	39	70.0	16.2	4.3	1908	Milwaukee, Wis.
45	63004	LJKM	Sc. b.	Washougal	710	675	180.0	42.0	14.0	1898	Portland, Oreg.
46	80923		Slp.	Wasp	5	5	38.5	9.9	3.0	1873	Dorchester Co., Md.
47	81630		Sch.	Water Lily	6	6	37.8	13.0	2.6	1897	Saxis Island, Va.
48	20694		Sch.	Wave	34	25	54.8	16.1	6.2	1862	Accomack Co., Va.
49	81676	KNDS	Sch.	Wawona	468	413	156.0	36.0	12.3	1897	Fairhaven, Calif.
50	215945		Sc. b.	Wayne	436	421	184.6	23.9	11.2	1918	Pocomoke City, Md.
51	81497		Sch.	We Go	15	15	39.0	13.7	4.2	1805	Georgetown, S. C.
52	217208	LNSC	Sc. b.	Westland	989	933	196.8	35.7	15.6	1918	Baltimore, Md.
53	81360	KJWN	Sc. b.	West Point	1,213	1,168	220.0	38.7	22.3	1866	Glasgow, Scotland
54	219396	LVDDB	Sc. b.	White Haven	1,293	1,217	228.0	37.8	19.1	1919	Whitelaven, Md.
55	219059	LTQP	Sc. b.	Whitehead	1,253	1,137	230.0	37.9	18.8	1919	Rockland, Me.
56	81664		Slp.	White's Yacht	7	7	40.5	13.2	3.4	1899	Deal Island, Md.
57	80938		Sch.	Widgeon	43	41	65.8	20.5	5.9	1882	White Haven, Md.
58	200283		Sch.	Wilda L.	16	10	52.0	17.1	3.2	1903	Biloxi, Miss.
59	80783	JTVQ	Sc. b.	Wilkesbarre	1,678	1,626	239.6	47.0	19.5	1880	Setauket, N. Y.
60	81091		Sch.	William H.	10	5	53.4	15.4	3.0	1885	Cambridge, Md.
61	81075		Slp.	William R.	7	7	39.5	15.0	3.0	1899	Holland Island, Md.
62	81834	KRVT	Sch.	William Blsbee	309	266	133.1	31.2	9.3	1902	Rockland, Me.
63	81201		Slp.	William Custis	11	11	49.1	15.1	3.8	1888	Girdletree, Md.
64	221636	MDFL	Slp.	WILLIAM DOLLAR	3,238	3,036	320.5	47.0	27.1	1902	Dumbarton, Scotland.
65	26699		Sch.	William Keene	63	60	68.2	20.2	7.5	1866	Damariscotta, Me.
66	80338		Sch.	Wm. Leishear	25	17	53.1	18.3	4.8	1872	Accomack Co., Va.
67	81494	KMDB	Sch.	William Linthicum	156	148	112.0	27.6	6.8	1894	Church Creek, Md.

† Formerly sch. John Q. Ferguson.
 † Formerly sch. Heaper A. Waters.

† Formerly sc. b. (a) Forster W. Mitchell,
 (b) Tydol.

Line No.	Serv-ice	Crew	Name of owner	Home port	Address of owner
1	Fsh.	2	B. Taltavull.....	Gulfport, Miss.	525 East Howard Avenue, Biloxi, Miss.
2	Frt.	1	J. D. Smithwick.....	Washington, N. C.	South Creek, N. C.
3	Oys.	3	Harry N. Dawson.....	Baltimore, Md.	421 North Exeter Street.
4	Oys.	2	Roy Yates.....	Philadelphia, Pa.	Bivalve, N. J.
5	Frt.	3	Chatham Oyster Co. (Ga.).....	Beaufort, S. C.	Care John L. Wall, Box 319.
6	Oys.	4	William L. Jones.....	Crisfield, Md.	Chance, Md.
7	Frt.	3	Jesse A. Mayo.....	Washington, N. C.	Hobucken, N. C.
8	Frt.	14	City Mill Co. (Hawaii).....	Honolulu, Hawaii.	
9	Frt.	6	Cornelius Penthy.....	St. Thomas, Virgin Islands.	Christiansted, St. Croix.
10	Oys.	4	Judson Moore.....	Philadelphia, Pa.	Port Norris, N. J.
11	Oys.	1	Frank P. Somers.....	Cape Charles, Va.	Bloxom, Va.
12	Oys.	4	S. E. French.....	Crisfield, Md.	Fairmont, Md.
13	Fsh.	3	Chatham Oyster Co. (Ga.).....	Savannah, Ga.	401 West Bay Street.
14	Frt.	2	Dejan Packing Co. (Miss.).....	Gulfport, Miss.	241 Cedar Street, Biloxi, Miss.
15	Fsh.	5	Sea Food Co. (Miss.).....	do.	Biloxi, Miss.
16	Frt.	2	McGee Wingate.....	Cambridge, Md.	Wingate, Md.
17	Frt.	4	Virgil G. Dean.....	do.	113 West End Avenue.
18	Frt.	1	Andrew J. Fulcher.....	Beaufort, N. C.	Sealevel, N. C.
19	Frt.	4	Lottie V. Wathen.....	Baltimore, Md.	Pier 4, East Pratt Street.
20	Oys.	3	Della L. Insley.....	Cambridge, Md.	110 Willis Street.
21	Oys.	4	John T. Dize.....	Crisfield, Md.	Route 2.
22	Oys.	4	Denwood W. White.....	do.	Wenona, Md.
23	Oys.	4	Ferdinand Evans.....	do.	Ewell, Md.
24	Frt.	3	John W. Horner.....	do.	Princess Anne, Md.
25	Frt.	1	J. J. Howerin.....	Washington, N. C.	Norfolk, Va.
26	Frt.	1	Amos D. Carver.....	New York, N. Y.	39 Water Street.
27	Oys.	6	W. L. Grant Robinson.....	Cambridge, Md.	Race Street.
28	Frt.	3	General Chemical Co. (N. Y.).....	New York, N. Y.	40 Rector Street.
29	Frt.	3	Eliezer Benjamin.....	St. Thomas, Virgin Islands.	Playa de Fajardo, P. R.
30	Fsh.	5	Karl Hansen.....	Seattle, Wash.	1911 L. C. Smith Building.
31	Tuk.	10	Berge Ebsen.....	Fort Arthur, Tex.	Care National Oil Transport Co., Woolworth Building.
32	Frt.	12	Libby, McNeill & Libby (Me.).....	San Francisco, Calif.	465 California Street.
33	Frt.	3	J. H. Addison.....	Baltimore, Md.	802 West Lanvale Street.
34	Oys.	2	Charles B. Todd.....	Cambridge, Md.	403 Academy Street.
35	Tuk.	1	Bay Oil & Transport Corporation (N. Y.).....	New York, N. Y.	Bridgewater Street and Newtown Creek (B.).
36	Frt.	7	M. M. Flechas.....	Gulfport, Miss.	Pascagoula, Miss.
37	MsC.	3	John W. Marshall.....	Newport News, Va.	West Point, Va.
38	Frt.	2	John R. Hopkins.....	New Bern, N. C.	Hobucken, N. C.
39	Frt.	4	Charlie H. White.....	Crisfield, Md.	Wenona, Md.
40	Frt.	4	William P. Ward.....	do.	Sallsbury, Md.
41	Frt.	3	Fred John Barraco.....	New Orleans, La.	Jefferson Parish, La.
42	Frt.	3	Pittsburgh Steamship Co. (W. Va.).....	Duluth, Minn.	Wolvin Building.
43	Frt.	8	O. C. Paul & Co.....	Baltimore, Md.	Stewart Building.
44	Frt.	2	Otto F. Oswald.....	Grand Haven, Mich.	1041 Spring Street, Muskegon, Mich.
45	Frt.	7	Umpqua Transportation Co. (Oreg.).....	Portland, Oreg.	910 Porter Building.
46	Oys.	2	Perry C. Wingate.....	Cambridge, Md.	Wingate, Md.
47	Oys.	4	F. B. Evans.....	Crisfield, Md.	Rhodes Point, Md.
48	Frt.	3	John J. Crouch.....	Baltimore, Md.	Rock Hall, Md.
49	Fsh.	47	Robinson Fisheries Co. (Wash.).....	Seattle, Wash.	Oakes Avenue, Anacortes, Wash.
50	Frt.	2	Diamond P. Transportation Co. (Del.).....	Philadelphia, Pa.	151 South Front Street.
51	Oys.	2	Chatham Oyster Co. (Ga.).....	Beaufort, S. C.	Care John L. Wall, Box 319.
52	Frt.	3	Brooks-Scanlon Corporation (Del.).....	Jacksonville, Fla.	Eastport, Fla.
53	Frt.	3	Neptune Line (Del.).....	New York, N. Y.	1 Broadway.
54	Frt.	5	Southern Transportation Co. (N. J.).....	Philadelphia, Pa.	Commercial Trust Building.
55	Frt.	3	Staples Coal Co. (Mass.).....	Fall River, Mass.	Taunton, Mass.
56	Oys.	4	D. W. White.....	Crisfield, Md.	Wenona, Md.
57	Frt.	3	T. Preston Webster.....	Baltimore, Md.	2235 Boston Street.
58	Fsh.	6	Frank J. Barbanovich.....	Gulfport, Miss.	
59	Frt.	8	Lehigh & Wilkes-Barre Coal Co. (Pa.).....	New York, N. Y.	143 Liberty Street.
60	Oys.	2	Louis Gray.....	Crisfield, Md.	Elliott, Md.
61	Oys.	5	A. J. Lewis.....	Reedville, Va.	Walnut Point, Va.
62	Frt.	5	Richard K. Snow.....	Rockland, Me.	79 Mechanic Street.
63	Frt.	3	John E. Jones.....	Crisfield, Md.	Stockton, Md.
64	Frt.	20	Robert Dollar Co. (Calif.).....	San Francisco, Calif.	Robert Dollar Building.
65	Frt.	2	Parker Poole.....	Portland, Me.	2 1/2 Union Wharf.
66	Oys.	7	John A. Tarburton.....	Wilmington, Del.	27 South Bradford Street, Dover, Del.
67	Frt.	5	C. C. Paul & Co.....	Baltimore, Md.	Stewart Building.

† Formerly sch. Thomas Richard.
 ‡ British bk. The Bruce.
 § Formerly do. b. West Point
 † U. S. Navy West Point.

† Formerly
 ‡ German bk. Alsterberg.
 § German bk. Walkure.
 † French bk. Walkure.
 ‡ shp. Walkure.

Line No.	Official No.	Signal letters	Rig	Name of vessel	Tonnage		Register dimensions			When built	Where built
					Gross	Net	Length	Breadth	Depth		
1	81402		Sch.	Wm. Martin.....	41	27	Feet 64.6	Feet 23.0	Feet 5.3	1892	Grass Hopper Point, Miss.
2	81572		Slp.	William McKinley.....	5	5	35.6	12.2	2.6	1897	Crisfield, Md.
3	80442		Sch.	William Ollver.....	94	89	92.0	25.6	6.4	1874	Dorchester Co., Md.
4	224448		Sch.	William Panton.....	146	146	108.2	26.3	10.8	1909	Lunenburg, N. S.
5	215717	LJDH	Sch.	William Taylor..... ⁺	1,358	1,187	209.1	41.8	19.5	1917	Brunswick, Ga.
6	224478		Sch.	William Shillingsburg, 3d.	68	36	79.9	22.2	7.3	1925	Greenwich Piers, N. J.
7	26254		Slp.	William Wesley.....	7	7	34.0	13.0	3.2	1874	Crisfield, Md.
8	220648	MBNT	Sc. b.	William B. Fancher..... ⁺	2,216	2,137	267.3	46.0	23.6	1919	Noank, Conn.
9	81174		Sch.	Wm. B. Stites.....	19	12	47.6	16.0	4.5	1888	Port Norris, N. J.
10	26683		Sch.	William C. Pendleton.....	33	31	57.5	18.8	4.8	1857	Westerly, R. I.
11	80991		Slp.	Wm. E. Cox.....	25	23	46.1	17.3	5.6	1883	Milford, Del.
12	81574		Slp.	Wm. E. Earl.....	5	5	37.2	13.4	2.6	1897	Bishops Head, Md.
13	208109	LBRD	Sch.	William E. Litchfield..... ⁺	542	472	154.8	34.4	14.1	1910	Phippsburg, Me.
14	224197		Sch.	William F. Dunn.....	70	42	84.4	23.6	6.5	1924	West Norfolk, Va.
15	81848		Slp.	Wm. F. King.....	7	6	41.6	13.0	3.0	1902	Hunting Creek, Va.
16	81158		Sch.	William F. Vilas.....	21	12	58.0	16.2	4.5	1887	Pocomoke City, Md.
17	219398	LVOW	Sch.	Wm. H. Harriman.....	1,450	1,345	222.0	43.0	20.5	1919	Thomaston, Me.
18	80914		Sch.	Wm. H. Maguire.....	43	30	69.1	20.6	5.2	1882	Oxford, Md.
19	80716		Sch.	Wm. H. Michael.....	48	36	65.4	21.4	5.7	1879	Queen Anne Co., Md.
20	80954	KBFM	Sch.	William H. Smith.....	1,957	1,868	232.4	43.3	18.5	1883	Bath, Me.
21	81659	KPGF	Sch.	Wm. H. Smith.....	566	496	170.4	37.6	12.8	1899	Port Blakely, Wash.
22	81570		Slp.	William J. Bryan.....	13	8	39.5	13.9	3.9	1897	Dorchester, N. J.
23	80223		Sch.	William L. Franklin.....	123	117	96.5	26.7	7.1	1871	Baltimore, Md.
24	81083		Slp.	William M. Harned.....	6	6	28.5	13.4	3.2	1885	Patchogue, N. Y.
25	80992		Sch.	Wm. M. Powell.....	59	37	78.5	23.2	6.2	1883	Finney, Va.
26	81784		Slp.	Wm. S. White.....	8	8	42.5	14.8	3.4	1901	Deals Island, Md.
27	76820	KGLN	Sc. b.	William T. Lank.....	598	574	176.0	36.3	14.0	1889	Boothbay, Me.
28	215808	LHGQ	Shp.	WILLIAM T. LEWIS.....	2,156	1,964	279.7	42.1	24.5	1891	Port Glasgow, Scotland
29	81338	KJSR	Sch.	William T. Parker.....	178	169	105.0	28.0	7.0	1891	Milton, Del.
30	81238		Sch.	Willie F. Price.....	20	13	54.8	15.9	4.4	1889	Somerset Co., Md.
31	81662		Slp.	Willie L. Bennett.....	8	8	42.6	14.3	3.4	1899	Inverness, Md.
32	81832	KRVD	Sc. b.	Willis A. Holden.....	1,188	1,040	210.8	42.2	16.3	1902	Ballard, Wash.
33	81714		Slp.	Wilma A. Florence.....	9	6	45.5	14.5	3.2	1900	Dreka, Va.
34	215893	LFNS	Sc. b.	Wilmington.....	1,371	1,257	228.7	40.0	16.0	1915	Wilmington, Del.
35	220588	MBKL	Sc. b.	Winaple.....	2,411	2,301	268.3	46.0	23.6	1919	Newington, N. H.
36	218673	LSGF	Sc. b.	Winnegance.....	1,327	1,182	231.0	38.5	18.7	1919	Bath, Me.
37	81060		Sch.	Winnie H. Windsor.....	26	25	63.1	17.2	6.2	1884	Solomons Island, Md.
38	120499		Sc. b.	Wisconsin.....	556	556	187.0	30.5	12.2	1882	Detroit, Mich.
39	213435	LFKW	Sc. b.	Wollaston.....	1,378	1,214	250.9	38.2	19.5	1915	Bath, Me.
40	212437		Sch.	Wonder.....	24	16	57.5	18.4	3.9	1914	Seymour, Miss.
41	200630		Sch.	Wyandotte.....	21	12	54.6	18.2	3.6	1904	Biloxi, Miss.
42	27667		Slp.	Yankee Star.....	29	22	57.5	18.7	3.7	1896	Alna, Me.
43	210273	LOMK	Sc. b.	Yardley.....	963	876	195.0	35.0	17.6	1912	Noank, Conn.
44	214993	LHBG	Sch.	Yukon.....	172	142	118.4	25.9	11.9	1917	Essex, Mass.
45	220877	MOBV	Sch.	Zebedee E. Cliff..... ⁺	1,361	1,254	206.0	40.7	22.6	1920	Boothbay Harbor, Me.
46	205718		Slp.	Zella.....	13	9	49.3	17.0	3.4	1903	Deals Island, Md.
47	28005		Sch.	Zingara.....	9	9	43.8	16.3	4.0	1852	Anne Arundel County, Md.
48	208096		Sch.	Zora and Anna.....	86	73	83.8	23.8	6.3	1910	Sharptown, Md.

¹ Formerly British sch. J. B. Young.² Formerly sc. b. ^(a) Joel F. Sheppard.
^(b) Mattie L. Johnson.

Line No.	Service	Crew	Name of owner	Home port	Address of owner
1	Fr.	4	C. I. Bludworth.....	Gulfport, Miss.....	Vanceleave, Miss.
2	Oys.	4	Edward T. Corbett.....	Crisfield, Md.....	Wenona, Md.
3	Fr.	3	Wm. F. Dashiell.....	Cambridge, Md.....	Taylor Island, Md.
4	Fsh.	10	Warrann Fish Co. (Fla.).....	Pensacola, Fla.....	Baylen Street Wharf.
5	Fr.	12	Apex Navigation Co. (N. Y.).....	New York, N. Y.....	63 Wall Street.
6	Oys.	13	William Shillingsburg, Jr.....	Philadelphia, Pa.....	Greenwich, N. J.
7	Fr.	5	James H. Elliott.....	Cambridge, Md.....	Vienna, Md.
8	Fr.	23	Coal Transportation Co. (Del.).....	Wilmington, Del.....	Bethel, Del.
9	Oys.	6	William C. Hoffman.....	Philadelphia, Pa.....	Leesburg, N. J.
10	Fr.	2	Nellie A. Kent.....	Rockland, Me.....	Rockport, Me.
11	Fsh.	1	Samuel A. Nielson.....	Perth Amboy, N. J.....	183 Front Street.
12	Oys.	4	Goldie Ruark.....	Crisfield, Md.....	Hoopersville, Md.
13	Fr.	8	Edward M. Baird.....	New York, N. Y.....	59 Pearl Street.
14	Fr.	2	W. F. Dunn.....	Norfolk, Va.....	West Norfolk, Va.
15	Oys.	3	Peter S. Evans.....	Crisfield, Md.....	Rhodes Point, Md.
16	Fr.	2	William J. Landon.....	Cambridge, Md.....	Neavitt, Md.
17	Fr.	11	R. C. Durant.....	Los Angeles, Calif.....	613 Mountain Drive, Beverly Hills, Calif.
18	Fr.	3	Benjamin Schloss.....	Baltimore, Md.....	336 South Patterson Park Avenue.
19	Fr.	4	W. D. Price.....	Cambridge, Md.....	15 Muer Street.
20	Fr.	12	Charles Nelson Co. (Calif.).....	San Francisco, Calif.....	230 California Street.
21	Cod.	9	Union Fish Co. (Calif.).....	do.....	141 Clay Street.
22	Oys.	4	Amos Satchell.....	Philadelphia, Pa.....	Bivalve, N. J.
23	Fr.	4	R. C. Wilson.....	Reedville, Va.....	Weems, Va.
24	Fr.	1	Ernest A. Dean.....	Bridgeport, Conn.....	Newfield Avenue.
25	Fr.	3	John E. Clark.....	Baltimore, Md.....	1206 Riverside Avenue.
26	Oys.	4	John T. Bennett.....	Crisfield, Md.....	Deals Island, Md.
27	Fr.	2	Eastern Transportation Co. (Del.).....	Wilmington, Del.....	Munsey Building, Baltimore, Md.
28	Fr.	25	James Griffiths & Sons (Del.).....	do.....	7 West Tenth Street.
29	Fr.	5	C. C. Paul & Co.....	Baltimore, Md.....	Stewart Building.
30	Fr.	1	John H. Woodfield.....	Annapolis, Md.....	Shady Side, Md.
31	Oys.	1	Jack McNaughton.....	Cambridge, Md.....	Race Street.
32	Fr.	4	Holden Co. (Fla.).....	Pensacola, Fla.....	810 South Palafox Street.
33	Oys.	4	Ira D. Smith.....	Crisfield, Md.....	Tylerton, Md.
34	Fr.	3	P. Dougherty Co. (Md.).....	Baltimore, Md.....	Hearst Tower Building.
35	Tnk.	9	John W. Sullivan Co. (N. Y.).....	New York, N. Y.....	Foot East Ninth Street.
36	Fr.	4	Southern Transportation Co. (N. J.).....	Philadelphia, Pa.....	Commercial Trust Building.
37	Fr.	1	A. J. Taylor.....	Washington, D. C.....	Tenth and Water Streets SW.
38	Fr.	7	Thomas E. Finn.....	Milwaukee, Wis.....	Marietta, Wis.
39	Fr.	4	Staples Coal Co. (Mass.).....	Fall River, Mass.....	Taunton, Mass.
40	Fsh.	5	Biloxi Fishermen's Packing Co. (Miss.).....	Gulfport, Miss.....	Biloxi, Miss.
41	Fr.	4	Dunbar-Dukate Co. (La.).....	New Orleans, La.....	New Orleans Bank Building.
42	Fr.	1	E. A. Giles.....	Bath, Me.....	Boothbay Harbor, Me.
43	Fr.	3	Reading Co. (Pa.).....	Philadelphia, Pa.....	Reading Terminal.
44	Fr.	9	James Brite.....	Providence, R. I.....	137 Gano Street.
45	Fr.	8	Boston Maritime Corporation (Me.).....	Boston, Mass.....	131 State Street.
46	Oys.	6	Hosea C. Webster.....	Crisfield, Md.....	Deals Island, Md.
47	Fr.	5	William H. Vallian.....	Cambridge, Md.....	Bellevue, Md.
48	Fr.	4	Joseph E. Elliott.....	Annapolis, Md.....	

¹ Formerly ^a British shp. Robert Duncan.
^b British shp. William T. Lewis.

⁴ Formerly so. b. F. & P. M. No. 1.

UNRIGGED

[For explanations and abbreviations, see p. 6]

Line No.	Official No.	Rig	Name of vessel	Tonnage		Register dimensions			When built	Where built	
				Gross	Net	Length	Breadth	Depth			
							Feet	Feet	Feet		
1	164416	Drq.	A.....	450	450	104.0	31.8	9.2	1911	Philadelphia, Pa.....	
2	169017	Sew.	A 1.....	59	59	67.8	16.9	3.8	1923	Fairbanks, Alaska.....	
3	169034	Sew.	A 1.....	19	19	64.8	16.4	2.5	1917	Bethel, Alaska.....	
4	166829	Sew.	A 2.....	160	160	92.5	27.6	7.6	1917	Baltimore, Md.....	
5	167073	Sew.	A 5.....	156	156	92.7	27.7	7.2	1917	do.....	
6	167093	Sew.	A 6.....	163	163	92.3	27.8	7.6	1917	do.....	
7	167128	Sew.	A 8.....	162	162	93.2	27.8	7.5	1917	do.....	
8	167434	Sew.	A 10.....	160	160	92.8	27.9	7.3	1918	do.....	
9	167419	Sew.	A 11.....	168	168	93.0	27.7	7.3	1918	do.....	
10	165959	Sew.	A 40.....	115	115	85.7	26.0	6.2	1911	do.....	
11	166102	Sew.	A 42.....	161	161	92.0	27.9	7.5	1911	do.....	
12	165988	Sew.	A 44.....	154	154	92.0	27.6	7.3	1915	do.....	
13	30287	Sew.	A. A.....	24	24	51.4	16.0	3.8	1902	Whatcom, Wash.....	
14	30130	Sew.	A. No. 1.....	6	6	37.7	9.5	3.0	1897	Fairhaven, Wash.....	
15	166240	Brg.	A. No. 1.....	227	227	96.1	32.3	8.4	1910	Brooklyn, N. Y.....	
16	166805	Sew.	A. No. 1.....	16	16	41.0	10.3	3.1	1914	Docketon, Wash.....	
17	169381	Brg.	A. No. 1.....	12	12	39.6	11.0	4.2	1910	Brooklyn, N. Y.....	
18	164303	Sew.	A. No. 2.....	48	48	60.0	20.0	4.5	1910	Huquiam, Wash.....	
19	30138	Sew.	A. B. C. XI.....	51	51	51.1	14.5	3.4	1896	Anacortes, Wash.....	
20	165263	Sew.	A. U. S.....	0	0	32.0	9.0	2.8	1913	do.....	
21	168441	Sew.	A. M. No. 1.....	203	203	90.0	32.0	8.1	1922	Aberdeen, Wash.....	
22	168478	Sew.	A. M. No. 2.....	203	203	90.0	32.0	8.1	1922	do.....	
23	168480	Sew.	A. M. No. 3.....	203	203	90.0	32.0	8.1	1922	do.....	
24	67308	Brg.	A. C. L. 8.....	126	85	80.0	18.0	7.0	1891	Berkley, Va.....	
25	164987	Sew.	A. O. No. 2.....	21	21	44.0	16.0	3.7	1912	Poulsbo, Wash.....	
26	166005	Sew.	A. P. Co. 1.....	35	35	55.6	18.0	4.2	1915	Everett, Wash.....	
27	166033	Sew.	A. P. Co. 2.....	35	35	55.6	18.0	4.2	1915	do.....	
28	168892	Sew.	A. B. Co. No. 7.....	297	297	100.1	36.0	9.4	1924	Seattle, Wash.....	
29	169351	Sew.	A. B. Co. No. 14.....	382	382	110.0	30.0	10.9	1925	Port Blakely, Wash.....	
30	168591	Sew.	A. C. C. No. 1.....	32	32	59.9	15.9	4.0	1923	Seattle, Wash.....	
31	168592	Sew.	A. C. C. No. 2.....	32	32	59.8	16.0	4.0	1923	do.....	
32	168593	Sew.	A. C. C. No. 3.....	32	32	59.8	15.9	4.0	1923	do.....	
33	168884	Sew.	A. C. C. No. 5.....	40	40	61.3	18.0	4.4	1924	Houghton, Wash.....	
34	168885	Sew.	A. C. C. No. 6.....	40	40	61.3	18.0	4.4	1924	do.....	
35	168886	Sew.	A. C. C. No. 7.....	40	40	61.3	18.0	4.4	1924	do.....	
36	169146	Sew.	A. C. C. No. 8.....	39	39	61.1	18.0	4.1	1925	do.....	
37	169146	Sew.	A. C. C. No. 9.....	39	39	61.2	18.0	4.1	1925	do.....	
38	169147	Sew.	A. C. C. No. 10.....	39	39	61.2	18.0	4.1	1925	do.....	
39	169605	Sew.	A. C. C. No. 11.....	39	39	61.5	18.0	4.1	1926	do.....	
40	169606	Sew.	A. C. C. No. 12.....	39	39	61.5	18.0	4.1	1926	do.....	
41	169627	Sew.	A. C. C. No. 13.....	39	39	61.5	18.0	4.1	1926	do.....	
42	169628	Sew.	A. C. C. No. 14.....	39	39	61.5	18.0	4.1	1926	do.....	
43	169629	Sew.	A. C. C. No. 15.....	39	39	61.5	18.0	4.1	1926	do.....	
44	169148	Sew.	A. C. C. No. 50.....	7	7	32.1	10.1	2.4	1925	do.....	
45	169149	Sew.	A. C. C. No. 51.....	7	7	32.1	10.1	2.4	1925	do.....	
46	169160	Sew.	A. C. C. No. 52.....	7	7	32.1	10.1	2.4	1925	do.....	
47	169438	Sew.	A. C. C. No. 53.....	8	8	32.0	10.0	3.0	1926	do.....	
48	169155	Sew.	A. C. C. No. 70.....	116	116	69.9	24.0	5.0	1925	do.....	
49	169586	Sew.	A. F. Co. No. 1.....	32	32	59.9	15.9	4.0	1923	Seattle, Wash.....	
50	30119	Sew.	A. P. Assn. No. 17.....	14	14	43.0	11.0	3.0	1897	Semlahmoo, Wash.....	
51	47171	Sew.	A. P. Assn. No. 23.....	7	7	36.2	11.7	2.5	1900	New Whatcom, Wash.....	
52	47174	Sew.	A. P. Assn. No. 24.....	24	24	51.6	16.5	3.6	1900	do.....	
53	30256	Sew.	A. P. Assn. No. 25.....	23	23	51.0	16.0	3.6	1901	do.....	
54	30250	Sew.	A. P. Assn. No. 28.....	23	23	51.4	16.1	3.6	1901	do.....	
55	30304	Sew.	A. P. Assn. No. 31.....	23	23	52.0	16.0	4.0	1903	Whatcom, Wash.....	
56	30308	Sew.	A. P. Assn. No. 32.....	24	24	51.4	15.8	3.9	1903	do.....	
57	163795	Sew.	A. P. Assn. No. 34.....	26	26	51.0	16.9	4.2	1909	Bellingham, Wash.....	
58	163804	Sew.	A. P. Assn. No. 35.....	26	26	51.0	15.9	4.2	1909	do.....	
59	163805	Sew.	A. P. Assn. No. 36.....	26	26	51.0	15.9	4.2	1909	do.....	
60	164489	Sew.	A. P. Assn. No. 37.....	38	38	59.0	18.3	4.0	1911	Blaine, Wash.....	
61	164490	Sew.	A. P. Assn. No. 38.....	38	38	59.0	18.3	4.0	1911	do.....	
62	165300	Sew.	A. P. Assn. No. 39.....	32	32	58.0	17.1	4.0	1913	Semlahmoo, Wash.....	
63	165301	Sew.	A. P. Assn. No. 40.....	32	32	58.0	17.1	4.0	1913	do.....	
64	165362	Sew.	A. P. Assn. No. 41.....	32	32	58.0	17.1	4.0	1913	do.....	
65	165363	Sew.	A. P. Assn. No. 42.....	32	32	58.0	17.1	4.0	1913	do.....	
66	169442	Sew.	A. P. Assn. No. 45.....	17	71	46.3	12.9	3.5	1925	Blaine, Wash.....	
67	169579	Sew.	A. P. Assn. No. 46.....	28	28	50.4	15.9	4.0	1926	Semlahmoo, Wash.....	

¹ Formerly U. S. N. ga. s. 7784.

² Formerly barge N & O 8.

VESSELS

[For explanations and abbreviations, see p. 6]

Line No.	Service	Crew	Name of owner	Home port	Address of owner
1	Drg.	30	Standard Dredging Co. (N. J.)	New York, N. Y.	233 Broadway.
2	Frt.	0	F. G. Noyes	Seward, Alaska	Fairbanks, Alaska.
3	Frt.	0	Northern Commercial Co. (Wash.)	do.	Bethel, Alaska.
4	Frt.	1	H. L. Walker	Baltimore, Md.	Marine Bank Building.
5	Frt.	0	do.	do.	Do.
6	Frt.	0	do.	do.	Do.
7	Frt.	1	do.	do.	Do.
8	Frt.	1	do.	do.	Do.
9	Frt.	1	do.	do.	Do.
10	Frt.	1	Hyde County Land & Lumber Co. (Va.)	Washington, N. C.	Swan Quarter, N. C.
11	Frt.	1	H. L. Walker	Baltimore, Md.	Marine Bank Building.
12	Frt.	1	Baugh Chemical Co. (Md.)	do.	25 South Calvert Street.
13	Fsh.	0	Joseph L. Hill	Juneau, Alaska	
14	Frt.	0	Astoria & Puget Sound Canning Co. (Wash.)	Seattle, Wash.	South Bellingham, Wash.
15	Frt.	1	Clyde Steamship Co. (Me.)	New York, N. Y.	Pier 36, North River.
16	Frt.	0	Geo. N. McMillan	Seattle, Wash.	Bellingham, Wash.
17	Fsh.	1	Orazio Enea	San Francisco, Calif.	Monterey, Calif.
18	Frt.	0	Grays Harbor Construction Co. (Wash.)	Seattle, Wash.	Hoquiam, Wash.
19	Fsh.	0	Sallna Packing Co. (Wash.)	do.	3202 L. O. Smith Building.
20	Frt.	0	San Juan Fishing & Packing Co. (Wash.)	do.	Foot Stacy Street.
21	Fsh.	1	E. B. Cubbon	Los Angeles, Calif.	Box 87, Newport Beach, Calif.
22	Frt.	0	American Mill Co. (Wash.)	Seattle, Wash.	Aberdeen, Wash.
23	Frt.	0	do.	do.	Do.
24	Frt.	2	Atlantic Coast Line R. R. Co. (Va.)	Norfolk, Va.	York Street.
25	Frt.	0	Iver Holm	Juneau, Alaska	Petersburg, Alaska.
26	Fsh.	0	Libby, McNeill & Libby (Me.)	Seattle, Wash.	88 Hamlin Street.
27	Fsh.	0	do.	do.	Do.
28	Frt.	0	Pioneer Sand & Gravel Co. (Wash.)	do.	901 Harrison Street.
29	Frt.	0	do.	do.	Do.
30	Fsh.	0	Alaska Pacific Salmon Corporation (Del.)	Ketchikan, Alaska	
31	Fsh.	0	do.	do.	
32	Fsh.	0	do.	do.	
33	Fsh.	0	do.	do.	
34	Fsh.	0	do.	do.	
35	Fsh.	0	do.	do.	
36	Fsh.	0	do.	do.	
37	Fsh.	0	do.	do.	
38	Fsh.	0	do.	do.	
39	Fsh.	0	do.	do.	
40	Fsh.	0	do.	do.	
41	Fsh.	0	do.	do.	
42	Fsh.	0	do.	do.	
43	Fsh.	0	do.	do.	
44	Fsh.	0	do.	do.	
45	Fsh.	0	do.	do.	
46	Frt.	0	do.	do.	
47	Fsh.	0	do.	do.	
48	Fsh.	0	do.	do.	
49	Fsh.	0	Nakat Packing Corporation (N. Y.)	do.	
50	Frt.	0	Alaska Packers Association (Calif.)	Port Townsend, Wash.	Blaine, Wash.
51	Frt.	0	do.	do.	Do.
52	Frt.	0	do.	do.	Do.
53	Frt.	0	do.	do.	Do.
54	Frt.	0	do.	do.	Do.
55	Frt.	0	do.	do.	Do.
56	Frt.	0	do.	do.	Do.
57	Frt.	0	do.	do.	Do.
58	Frt.	0	do.	do.	Do.
59	Frt.	0	do.	do.	Do.
60	Frt.	0	do.	do.	Do.
61	Frt.	0	do.	do.	Do.
62	Frt.	0	do.	do.	Do.
63	Frt.	0	do.	do.	Do.
64	Frt.	0	do.	do.	Do.
65	Frt.	0	do.	do.	Do.
66	Fsh.	0	do.	Seattle, Wash.	Do.
67	Fsh.	0	do.	do.	Do.

‡ Formerly scow K. No. 1.

‡ Formerly scow K. No. 2.

Line No.	Official No.	Rig	Name of vessel	Tonnage		Register dimensions			When built	Where built	
				Gross	Net	Length	Breadth	Depth			
							Feet	Feet	Feet		
1	30156	Sew.	A. P. Co. No. 8.....	8	8	34.3	12.4	2.6	1896	Anacortes, Wash.....	
2	30159	Sew.	A. P. Co. No. 11.....	8	8	34.2	12.4	2.6	1896	do.....	
3	30182	Sew.	A. P. Co. No. 22.....	26	26	52.6	16.4	3.8	1899	do.....	
4	30183	Sew.	A. P. Co. No. 23.....	26	26	52.6	16.4	3.8	1899	do.....	
5	165224	Sew.	A. P. F. No. 7.....	30	30	56.2	15.9	4.1	1913	Bellingham, Wash.....	
6	165232	Sew.	A. P. F. No. 8.....	30	30	56.2	15.9	4.1	1913	do.....	
7	165900	Sew.	A. P. F. No. 9.....	26	26	55.0	16.0	3.6	1914	Seattle, Wash.....	
8	165002	Sew.	A. P. F. No. 10.....	26	26	55.6	16.0	3.6	1914	do.....	
9	165845	Sew.	A. P. F. No. 11.....	30	30	56.3	15.8	4.1	1915	Bellingham, Wash.....	
10	165846	Sew.	A. P. F. No. 12.....	30	30	56.3	15.8	4.1	1915	do.....	
11	165847	Sew.	A. P. F. No. 13.....	30	30	56.3	15.8	4.1	1915	do.....	
12	166005	Sew.	A. P. F. No. 14.....	30	30	56.3	15.9	4.1	1917	do.....	
13	166600	Sew.	A. P. F. No. 15.....	30	30	56.3	15.9	4.1	1917	do.....	
14	166007	Sew.	A. P. F. No. 16.....	30	30	56.3	15.9	4.1	1917	do.....	
15	166608	Sew.	A. P. F. No. 17.....	30	30	56.3	15.9	4.1	1917	do.....	
16	167634	Sew.	A. P. F. No. 18.....	52	52	61.5	17.9	5.9	1919	do.....	
17	167782	Sew.	A. P. F. No. 19.....	52	52	61.5	17.7	5.9	1919	do.....	
18	168883	Sew.	A. P. F. No. 20.....	40	40	61.3	18.0	4.4	1924	Houghton, Wash.....	
19	168888	Sew.	A. P. F. No. 21.....	41	41	61.1	18.0	4.4	1924	do.....	
20	168889	Sew.	A. P. F. No. 22.....	41	41	61.1	18.0	4.4	1924	do.....	
21	168900	Sew.	A. P. F. No. 23.....	40	40	61.1	18.0	4.4	1924	do.....	
22	168901	Sew.	A. P. F. No. 24.....	40	40	61.1	18.0	4.3	1924	do.....	
23	58114	Brg.	A. R. Co. No. 68 (steel).....	511	504	155.0	30.4	12.1	1901	Port Richmond, N. Y.....	
24	165938	Sew.	A. S. P. No. 1.....	21	21	50.7	16.0	3.5	1915	Anacortes, Wash.....	
25	165939	Sew.	A. S. P. No. 2.....	21	21	50.7	16.0	3.5	1915	do.....	
26	164074	Sew.	A. T. B. Co. 8.....	205	205	90.5	32.3	8.0	1910	Everett, Wash.....	
27	165282	Sew.	A. T. B. Co. 10.....	240	240	100.0	34.2	8.0	1913	do.....	
28	167056	Brg.	A. A. C. Co. No. 6.....	446	446	110.0	30.3	13.3	1917	Brooklyn, N. Y.....	
29	160448	Sew.	A. B. T. Co. No. 1.....	13	13	41.0	14.0	2.9	1916	Seattle, Wash.....	
30	168697	Sew.	A. B. T. Co. No. 2.....	253	253	68.7	23.9	5.2	1923	do.....	
31	30271	Brg.	A. C. L. Co. No. 7.....	318	318	136.0	35.2	7.0	1901	Astoria, N. Y.....	
32	162964	Brg.	A. C. L. Co. No. 14.....	342	342	135.0	35.0	7.8	1902	Chelsea, Mass.....	
33	168331	Sew.	A. H. T. Co. No. 1.....	166	166	81.0	30.0	8.0	1922	Hoquiam, Wash.....	
34	170294	Sew.	A. F. C. P. Co. No. 1.....	16	16	32.0	15.6	3.9	1929	Seattle, Wash.....	
35	166666	Sew.	A. S. F. Co. No. 1.....	17	17	41.9	14.0	4.0	1917	do.....	
36	166675	Sew.	A. S. F. Co. No. 2.....	24	24	49.7	16.0	4.0	1917	do.....	
37	42860	Sew.	A. T. B. Co. No. 1.....	109	109	90.0	28.0	6.0	1901	Everett, Wash.....	
38	162897	Sew.	A. T. B. Co. No. 2.....	106	106	80.3	26.6	6.0	1906	Seattle, Wash.....	
39	58074	Sew.	A. T. B. Co. No. 3.....	101	101	90.0	24.0	5.5	1900	Ballard, Wash.....	
40	55030	Sew.	A. T. B. Co. No. 4.....	70	70	71.0	22.3	5.0	1899	Seattle, Wash.....	
41	163009	Sew.	A. T. B. Co. No. 5.....	149	149	80.3	32.0	6.4	1907	Everett, Wash.....	
42	163561	Sew.	A. T. B. Co. No. 6.....	78	78	68.5	22.8	6.0	1908	do.....	
43	163562	Sew.	A. T. B. Co. No. 7.....	60	60	61.6	24.0	4.9	1908	do.....	
44	163107	Sew.	A. T. B. Co. No. 9.....	138	138	90.0	30.0	6.2	1907	Port Hadlock, Wash.....	
45	167971	Sew.	A. T. B. Co. No. 12.....	255	255	95.9	33.8	9.1	1920	Port Blakely, Wash.....	
46	168304	Sew.	A. T. B. Co. No. 13.....	220	220	90.0	32.0	8.9	1920	Seattle, Wash.....	
47	168470	Sew.	A. T. B. Co. No. 14.....	335	335	105.0	35.8	10.0	1922	Port Blakely, Wash.....	
48	163528	Sew.	A. T. B. Co. No. 15.....	347	347	115.0	34.5	9.8	1908	Seattle, Wash.....	
49	167184	Sew.	A. T. B. Co. No. 16.....	77	77	65.3	24.2	6.0	1918	Hadlock, Wash.....	
50	163724	Sew.	A. T. B. Co. No. 17.....	324	324	112.2	36.0	9.0	1909	Seattle, Wash.....	
51	168850	Sew.	A. T. B. Co. No. 18.....	253	253	90.1	36.0	9.0	1923	do.....	
52	168909	Sew.	A. T. B. Co. No. 19.....	252	252	90.1	36.0	9.0	1924	do.....	
53	37640	Sew.	A. T. B. Co. No. 20.....	116	116	80.7	27.3	6.0	1903	Whatcom Wash.....	
54	169343	Sew.	A. T. B. Co. No. 22.....	295	295	100.1	36.0	9.5	1925	Port Blakely, Wash.....	
55	169355	Sew.	A. T. B. Co. No. 23.....	294	294	100.0	35.9	9.4	1925	do.....	
56	103186	Sew.	A. T. B. Co. No. 24.....	114	114	60.2	22.0	4.0	1907	Port Hadlock, Wash.....	
57	165531	Sew.	A. T. B. Co. No. 25.....	197	197	90.2	32.2	8.0	1913	Seattle, Wash.....	
58	169453	Sew.	A. T. B. Co. No. 26.....	237	237	110.1	36.0	8.5	1926	Port Blakely, Wash.....	
59	169550	Sew.	A. T. B. Co. No. 27.....	296	296	100.1	36.0	9.4	1920	do.....	
60	169551	Sew.	A. T. B. Co. No. 28.....	295	295	100.0	36.0	9.5	1920	do.....	
61	170231	Sew.	A. P. S. Corp. No. 1.....	151	151	80.2	26.1	5.0	1929	Seattle, Wash.....	
62	30132	Sew.	A. and D. No. 2.....	28	28	50.0	14.0	4.0	1897	do.....	
63	30194	Sew.	A. and D. No. 6.....	17	17	46.0	15.6	3.0	1899	Anacortes, Wash.....	
64	30195	Sew.	A. and D. No. 7.....	17	17	46.0	15.5	3.0	1899	do.....	
65	30310	Sew.	A. and D. No. 10.....	7	7	37.0	10.0	2.8	1903	Fairhaven, Wash.....	
66	164805	Sew.	A. & D. No. 15.....	26	26	51.0	15.9	4.1	1912	Bellingham, Wash.....	
67	164806	Sew.	A. & D. No. 16.....	26	26	51.0	15.9	4.1	1912	do.....	
68	164840	Sew.	A. & D. No. 17.....	26	26	51.0	15.9	4.1	1912	do.....	
69	164841	Sew.	A. & D. No. 18.....	26	26	51.0	15.9	4.1	1912	do.....	
70	165393	Sew.	A. & D. No. 19.....	26	26	51.0	15.9	4.1	1913	do.....	
71	165401	Sew.	A. & D. No. 20.....	26	26	51.0	15.9	4.1	1913	do.....	

1 Formerly barge S. O. Co. No. 68.
 2 Formerly scow Howdy.
 3 Formerly scow Stimson No. 2.
 4 Formerly scow I. F. Co. No. 2.
 5 Formerly scow J. C. J. No. 3.

6 Formerly scow J. C. J. No. 4.
 a Richmond Beach Sand & Gravel Co.
 No. 1.
 b Pioneer No. 6.

Unrigged Vessels

623

Line No.	Service	Crew	Name of owner	Home port	Address of owner
1	Frt.	0	Olaf Haugland.....	Seattle, Wash.....	Anacortes, Wash.
2	Frt.	0	R. E. Davis.....	do.....	Do.
3	Frt.	0	Alaska Packers Association (Calif.).....	Port Townsend, Wash.	Blaine, Wash.
4	Frt.	0	do.....	do.....	
5	Fsh.	0	Alaska Pacific Salmon Corporation (Del.).....	Ketchikan, Alaska.....	
6	Fsh.	0	do.....	do.....	
7	Fsh.	0	do.....	do.....	
8	Frt.	0	do.....	do.....	
9	Fsh.	0	do.....	do.....	
10	Fsh.	0	do.....	do.....	
11	Fsh.	0	do.....	do.....	
12	Fsh.	0	do.....	do.....	
13	Fsh.	0	do.....	do.....	
14	Fsh.	0	do.....	do.....	
15	Fsh.	0	do.....	do.....	
16	Fsh.	0	do.....	do.....	
17	Fsh.	0	do.....	do.....	
18	Fsh.	0	do.....	do.....	
19	Fsh.	0	do.....	do.....	
20	Fsh.	0	do.....	do.....	
21	Fsh.	0	do.....	do.....	
22	Fsh.	0	do.....	do.....	
23	Frt.	4	Atlantic Refining Co. (Pa.).....	Philadelphia, Pa.....	280 South Broad Street.
24	Frt.	0	Alaska Sanitary Packing Co. (Wash.).....	Seattle, Wash.....	Colman Building.
25	Frt.	0	do.....	do.....	Do.
26	Frt.	0	American Tug Boat Co. (Wash.).....	Port Townsend, Wash.	Everett, Wash.
27	Frt.	0	do.....	do.....	Do.
28	Frt.	0	American Agricultural Chemical Co. (Conn.).....	New York, N. Y.....	420 Lexington Avenue.
29	Frt.	0	J. W. Moore.....	Seattle, Wash.....	La Conner, Wash.
30	Frt.	0	Eugene F. Dunlap.....	do.....	Do.
31	Frt.	1	Chiarollo Bros. Co. (N. Y.).....	New York, N. Y.....	15 Moore Street.
32	Frt.	1	do.....	do.....	Do.
33	Frt.	0	W. R. Osborn.....	Seattle, Wash.....	Aberdeen, Wash.
34	Fsh.	0	Alaska Fishermens Cooperative Packing Co. (Alaska).....	Juneau, Alaska.....	
35	Frt.	0	International Packing Co. (Wash.).....	Seattle, Wash.....	Colman Building.
36	Fsh.	0	Shepard Point Packing Co.....	do.....	Cordova, Alaska.
37	Frt.	0	American Tug Boat Co. (Wash.).....	Port Townsend, Wash.	Everett, Wash.
38	Frt.	0	do.....	do.....	Do.
39	Frt.	0	do.....	do.....	Do.
40	Frt.	0	G. Hovden.....	Seattle, Wash.....	Stanwood, Wash.
41	Frt.	0	American Tug Boat Co. (Wash.).....	Port Townsend, Wash.	Everett, Wash.
42	Frt.	0	do.....	do.....	Do.
43	Frt.	0	do.....	do.....	Do.
44	Frt.	0	do.....	do.....	Do.
45	Frt.	0	do.....	Seattle, Wash.....	Do.
46	Frt.	0	do.....	do.....	Do.
47	Frt.	0	do.....	do.....	Do.
48	Frt.	0	do.....	do.....	Do.
49	Frt.	0	do.....	do.....	Do.
50	Frt.	0	do.....	do.....	Do.
51	Frt.	0	do.....	do.....	Do.
52	Frt.	0	do.....	do.....	Do.
53	Frt.	0	do.....	do.....	Do.
54	Frt.	0	do.....	Port Townsend, Wash.	Do.
55	Frt.	0	do.....	do.....	Do.
56	Frt.	0	do.....	do.....	Do.
57	Frt.	0	Everett Tug Boat Co. (Wash.).....	do.....	Do.
58	Frt.	0	American Tug Boat Co. (Wash.).....	do.....	Do.
59	Frt.	0	Alaska Packers Association (Calif.).....	Seattle, Wash.....	Blaine, Wash.
60	Frt.	0	do.....	do.....	Do.
61	Fsh.	0	Alaska Pacific Salmon Corporation (Del.).....	Ketchikan, Alaska.....	
62	Fsh.	0	Libby McNeill & Libby (Me.).....	Juneau, Alaska.....	Taku Harbor, Alaska.
63	Frt.	0	Astoria & Puget Sound Canning Co. (Wash.).....	Seattle, Wash.....	South Bellingham, Wash.
64	Frt.	0	do.....	do.....	Do.
65	Frt.	0	do.....	do.....	Do.
66	Frt.	0	do.....	do.....	Do.
67	Frt.	0	do.....	do.....	Do.
68	Frt.	0	do.....	do.....	Do.
69	Frt.	0	do.....	do.....	Do.
70	Frt.	0	do.....	do.....	Do.
71	Frt.	0	Kenzo Kunimatsu.....	do.....	Beach, Wash.

* Formerly scow P. S. F. S. Co. No. 1.
 * Formerly scow { a Richmond Beach Sand & Gravel Co.
 No. 2.
 b Pioneer No. 7.

10 Formerly scow Fairhaven No. 1.
 11 Formerly scow I. F. Co. No. 4.
 12 Formerly scow Bolcom No. 11.

Unrigged Vessels

Line No.	Official No.	Rig	Name of vessel	Tonnage		Register dimensions			When built	Where built	
				Gross	Net	Length	Breadth	Depth			
							Feet	Feet	Feet		
1	169175	Sow.	A. & P. Nakeen No. 7.....	54	54	60.1	19.9	5.1	1925	Houghton, Wash.....	
2	169176	Sow.	A. & P. Nakeen No. 8.....	75	75	66.1	21.9	6.3	1925	do.....	
3	169177	Sow.	A. & P. Nakeen No. 9.....	75	75	66.1	21.9	6.3	1925	do.....	
4	169178	Sow.	A. & P. Nakeen No. 10.....	75	75	66.1	21.9	6.3	1925	do.....	
5	169179	Sow.	A. & P. Nakeen No. 11.....	75	75	66.1	21.9	6.3	1925	do.....	
6	168858	Sow.	A. & P. Products No. 1.....	37	37	56.1	18.0	4.3	1923	Seattle, Wash.....	
7	168859	Sow.	A. & P. Products No. 2.....	6	6	30.2	10.0	2.7	1923	do.....	
8	168890	Sow.	A. & P. Products No. 3.....	21	21	40.0	16.0	4.0	1924	do.....	
9	169130	Sow.	A. & P. Products No. 4.....	37	37	56.1	18.0	4.4	1924	do.....	
10	169131	Sow.	A. & P. Products No. 6.....	37	37	56.0	18.0	4.4	1924	do.....	
11	165890	Sow.	A. S. & G. Co. No. 1.....	162	162	102.3	30.1	6.2	1913	Fairfield, Md.....	
12	165934	Sow.	A. S. & G. Co. No. 3.....	173	173	101.3	30.4	6.7	1913	do.....	
13	165989	Sow.	A. S. & G. Co. No. 6.....	115	115	86.4	26.0	6.2	1913	do.....	
14	165894	Sow.	A. S. & G. Co. No. 7.....	123	123	90.6	26.0	6.3	1912	do.....	
15	165895	Sow.	A. S. & G. Co. No. 8.....	100	100	80.2	24.3	6.2	1914	do.....	
16	165896	Sow.	A. S. & G. Co. No. 9.....	111	111	85.1	25.9	6.1	1914	do.....	
17	165897	Sow.	A. S. & G. Co. No. 10.....	111	111	85.3	25.8	6.1	1913	do.....	
18	165898	Sow.	A. S. & G. Co. No. 11.....	143	143	90.8	30.1	6.2	1913	do.....	
19	165900	Sow.	A. S. & G. Co. No. 13.....	261	261	104.6	30.0	7.9	1914	do.....	
20	165935	Sow.	A. S. & G. Co. No. 15.....	53	53	60.2	24.1	4.5	1914	do.....	
21	167654	Sow.	A. S. & G. Co. No. 15.....	117	117	80.5	26.6	6.5	1919	Hoquiam, Wash.....	
22	168200	Sow.	A. S. & G. Co. No. 18.....	105	105	79.8	29.9	5.0	1921	do.....	
23	165901	Sow.	A. S. & G. Co. No. 17.....	138	138	89.9	27.9	6.5	1914	Fairfield, Md.....	
24	165902	Sow.	A. S. & G. Co. No. 18.....	121	121	85.2	26.0	6.4	1914	do.....	
25	165903	Sow.	A. S. & G. Co. No. 19.....	118	118	85.3	25.8	6.5	1914	do.....	
26	165944	Sow.	A. S. & G. Co. No. 22.....	50	50	60.1	23.7	4.3	1910	Baltimore, Md.....	
27	165907	Sow.	A. S. & G. Co. No. 27.....	144	144	90.1	27.9	6.8	1913	Fairfield, Md.....	
28	165908	Sow.	A. S. & G. Co. No. 28.....	96	96	80.3	23.1	6.2	1912	Baltimore, Md.....	
29	165909	Sow.	A. S. & G. Co. No. 20.....	97	97	80.6	23.4	6.2	1912	do.....	
30	165910	Sow.	A. S. & G. Co. No. 30.....	96	96	80.5	23.5	6.3	1912	do.....	
31	165911	Sow.	A. S. & G. Co. No. 31.....	96	96	80.5	23.3	6.1	1912	do.....	
32	165912	Sow.	A. S. & G. Co. No. 32.....	152	152	90.3	27.9	7.2	1913	Fairfield, Md.....	
33	165945	Sow.	A. S. & G. Co. No. 33 (concrete).	279	279	111.6	28.0	9.8	1912	do.....	
34	165913	Sow.	A. S. & G. Co. No. 34.....	85	85	85.5	24.1	5.1	1913	do.....	
35	165914	Sow.	A. S. & G. Co. No. 35.....	90	90	79.8	24.0	5.6	1914	do.....	
36	167004	Sow.	A. S. & G. Co. No. 37.....	190	190	100.0	29.8	7.5	1917	Baltimore, Md.....	
37	165915	Sow.	A. S. & G. Co. No. 38.....	60	60	80.7	22.4	4.1	1913	Fairfield, Md.....	
38	167053	Sow.	A. S. & G. Co. No. 39.....	192	192	100.4	29.8	7.5	1917	Baltimore, Md.....	
39	165916	Sow.	A. S. & G. Co. No. 40.....	199	199	104.2	29.9	7.5	1914	Fairfield, Md.....	
40	166143	Sow.	A. S. & G. Co. No. 41.....	89	89	84.2	21.8	6.0	1915	do.....	
41	165917	Sow.	A. S. & G. Co. No. 43.....	84	84	81.2	24.4	5.0	1914	do.....	
42	165990	Sow.	A. S. & G. Co. No. 44.....	97	97	86.3	26.6	5.2	1914	do.....	
43	165918	Sow.	A. S. & G. Co. No. 45.....	121	121	87.7	26.2	6.4	1914	do.....	
44	165919	Sow.	A. S. & G. Co. No. 46.....	119	119	86.8	26.1	6.2	1914	do.....	
45	167076	Sow.	A. S. & G. Co. No. 47.....	185	185	99.9	29.8	7.2	1917	Baltimore, Md.....	
46	165920	Sow.	A. S. & G. Co. No. 48.....	87	87	82.7	24.2	5.3	1914	Fairfield, Md.....	
47	165921	Sow.	A. S. & G. Co. No. 49.....	85	85	81.1	24.4	5.2	1914	do.....	
48	165922	Sow.	A. S. & G. Co. No. 50.....	90	90	83.8	24.2	5.4	1915	do.....	
49	165923	Sow.	A. S. & G. Co. No. 56.....	115	115	86.1	26.1	6.1	1914	do.....	
50	165924	Sow.	A. S. & G. Co. No. 57.....	114	114	86.6	26.1	6.0	1914	do.....	
51	165925	Sow.	A. S. & G. Co. No. 58.....	208	208	104.9	30.2	6.2	1914	do.....	
52	167228	Sow.	A. S. & G. Co. No. 59.....	202	202	113.2	33.3	8.2	1918	do.....	
53	165926	Sow.	A. S. & G. Co. No. 60.....	231	231	110.4	31.9	7.8	1913	do.....	
54	165927	Sow.	A. S. & G. Co. No. 62.....	115	115	83.8	23.6	7.1	1913	do.....	
55	165928	Sow.	A. S. & G. Co. No. 63.....	246	246	110.8	31.9	7.7	1913	Baltimore, Md.....	
56	165929	Sow.	A. S. & G. Co. No. 64.....	246	246	110.8	31.9	7.7	1913	do.....	
57	165930	Sow.	A. S. & G. Co. No. 65.....	239	239	110.3	31.9	8.0	1913	Fairfield, Md.....	
58	165931	Sow.	A. S. & G. Co. No. 67.....	73	73	71.7	22.2	5.7	1914	do.....	
59	167221	Sow.	A. S. & G. Co. No. 69.....	186	186	99.8	29.8	7.2	1918	Baltimore, Md.....	
60	167175	Sow.	A. S. & G. Co. No. 70.....	186	186	100.1	29.8	7.2	1918	do.....	
61	167426	Brg.	A. McFarlane.....	307	307	111.6	34.0	8.7	1916	Rockland Lake, N. Y.....	
62	167420	Brg.	A. Weston.....	306	306	111.0	34.2	8.5	1917	do.....	
63	162012	Brg.	A. B. Harris.....	343	343	109.5	26.2	11.2	1903	Brooklyn, N. Y.....	
64	168268	Brg.	A. D. Naylor.....	247	247	96.4	22.5	12.5	1921	Kingston, N. Y.....	
65	168260	Brg.	A. F. Gerstell.....	236	236	97.0	25.8	10.1	1912	do.....	
66	166722	Chl.	A. F. Hill.....	137	137	96.4	17.7	8.8	1900	Durhamville, N. Y.....	
67	163651	Brg.	A. H. Bulley.....	371	371	112.2	28.4	11.5	1908	Kingston, N. Y.....	
68	163472	Brg.	A. H. Powell.....	378	378	112.0	28.4	11.6	1908	do.....	
69	167720	Brg.	A. M. Andrews.....	247	247	105.6	22.0	10.9	1919	Cohoes, N. Y.....	
70	166750	Brg.	A. M. Underhill.....	345	345	113.9	36.0	9.6	1916	Rockland Lake, N. Y.....	
71	166578	Brg.	A. N. Abbe.....	482	482	117.7	30.7	13.0	1916	South Rondout, N. Y.....	
72	169739	Brg.	A. P. Huosted.....	320	320	112.0	34.1	9.2	1927	Kingston, N. Y.....	
73	167178	Brg.	Absecon.....	914	888	214.0	32.0	14.3	1918	Elkton, Md.....	
74	164434	Sow.	Acme.....	376	357	127.1	34.6	9.3	1911	Duluth, Minn.....	
75	165981	Sow.	Acme.....	108	1 8	96.4	28.0	4.8	1913	Warroad, Minn.....	
76	169191	Brg.	Acme.....	325	325	84.8	28.2	7.4	1893	Port Richmond, N. Y.....	
77	30139	Sow.	Ada.....	7	7	33.0	11.5	3.0	1896	Anacortes, Wash.....	

1 Formerly barge Jeanette L. Aldrich.

Unrigged Vessels

625

Line No.	Service	Crew	Name of owner	Home port	Address of owner
1	Fsh.	0	Nakat Packing Corporation (N. Y.)	Ketchikan, Alaska	
2	Fsh.	0	do	do	
3	Fsh.	0	do	do	
4	Fsh.	0	do	do	
5	Fsh.	0	do	do	
6	Fsh.	0	do	do	
7	Fsh.	0	do	do	
8	Fsh.	0	do	do	
9	Frt.	0	do	do	
10	Fsh.	0	A. & P. Products Corporation (N. Y.)	do	
11	Frt.	1	Arundel Corporation (Md.)	Baltimore, Md.	Pier 2, East Pratt Street.
12	Frt.	1	do	do	Do.
13	Frt.	1	do	do	Do.
14	Frt.	1	do	do	Do.
15	Frt.	1	do	do	Do.
16	Frt.	1	do	do	Do.
17	Frt.	1	do	do	Do.
18	Frt.	1	do	do	Do.
19	Frt.	1	do	do	Do.
20	Frt.	1	do	do	Do.
21	Frt.	0	Gray's Harbor Construction Co. (Wash.)	Seattle, Wash.	Hooquiam, Wash.
22	Frt.	0	do	do	Do.
23	Frt.	1	Arundel Corporation (Md.)	Baltimore, Md.	Pier 2, East Pratt Street.
24	Frt.	1	do	do	Do.
25	Frt.	1	do	do	Do.
26	Frt.	1	do	do	Do.
27	Frt.	1	do	do	Do.
28	Frt.	1	do	do	Do.
29	Frt.	1	do	do	Do.
30	Frt.	1	do	do	Do.
31	Frt.	1	do	do	Do.
32	Frt.	1	do	do	Do.
33	Frt.	1	do	do	Do.
34	Frt.	1	do	do	Do.
35	Frt.	1	do	do	Do.
36	Frt.	1	do	do	Do.
37	Frt.	1	do	do	Do.
38	Frt.	1	do	do	Do.
39	Frt.	1	do	do	Do.
40	Frt.	1	do	do	Do.
41	Frt.	1	do	do	Do.
42	Frt.	1	do	do	Do.
43	Frt.	1	do	do	Do.
44	Frt.	1	do	do	Do.
45	Frt.	0	do	do	Do.
46	Frt.	1	do	do	Do.
47	Frt.	1	do	do	Do.
48	Frt.	1	do	do	Do.
49	Frt.	1	do	do	Do.
50	Frt.	1	do	do	Do.
51	Frt.	1	do	do	Do.
52	Frt.	1	do	do	Do.
53	Frt.	1	do	do	Do.
54	Frt.	1	do	do	Do.
55	Frt.	1	do	do	Do.
56	Frt.	1	do	do	Do.
57	Frt.	1	do	do	Do.
58	Frt.	1	do	do	Do.
59	Frt.	1	do	do	Do.
60	Frt.	1	do	do	Do.
61	Frt.	1	New York Trap Rock Corporation (N. Y.)	New York, N. Y.	250 Park Avenue.
62	Frt.	1	do	do	Do.
63	Frt.	1	John E. Matton & Son (N. Y.)	Albany, N. Y.	Waterford, N. Y.
64	Frt.	1	Dwyer Bros. Lighterage	do	Kingston, N. Y.
65	Frt.	1	James F. Dwyer	do	Do.
66	Frt.	1	Edmund J. Paquette	New York, N. Y.	11 Moore Street.
67	Frt.	5	Anthony O'Boyle	do	Do.
68	Frt.	0	Cleary Bros. (N. Y.)	do	116 Broad Street.
69	Frt.	1	Noel W. Rice	Albany, N. Y.	Whitehall, N. Y.
70	Frt.	1	New York Trap Rock Corporation (N. Y.)	New York, N. Y.	250 Park Avenue.
71	Frt.	1	James McWilliams Blue Line (N. J.)	do	1 Broadway.
72	Frt.	1	New York Trap Rock Corporation (N. Y.)	do	250 Park Avenue.
73	Frt.	2	Southern Transportation Co. (N. J.)	Philadelphia, Pa.	Commercial Trust Building.
74	Frt.	8	M. A. Pollquin	Duluth, Minn.	1930 East Fifth Street.
75	Frt.	4	Thomas J. Welsh	do	Warroad, Minn.
76	Frt.	1	New York Trap Rock Corporation (N. Y.)	New York, N. Y.	250 Park Avenue.
77	Fsh.	0	Frank D. Kasch	Seattle, Wash.	Anacortes, Wash.

¹ Formerly barge Joseph.

Line No.	Official No.	Rig	Name of vessel	Tonnage		Register dimensions			When built	Where built
				Gross	Net	Length	Breadth	Depth		
1	163420	Brg.	Adams.....	168	137	89.5	29.2	7.1	1907	Weehawken, N. J.
2	29957	Brg.	Addie and Carrie.....	179	108	110.5	29.4	8.0	1884	City Island, N. Y.
3	164137	Brg.	ADELE.....	857	829	141.0	41.0	8.3	1910	Manitowoc, Wis.
4	30212	Brg.	ADMIRAL.....	357	357	100.6	40.0	9.7	1900	Brooklyn, N. Y.
5	168215	Brg.	Admiral Murray.....	247	247	105.6	22.0	10.9	1920	Cohoes, N. Y.
6	165010	Brg.	¹ Admiral Sims.....	378	378	112.7	28.3	11.5	1913	Kingston, N. Y.
7	106676	Brg.	Adriatic.....	915	869	202.0	34.7	16.6	1880	West Bay City, Mich.
8	163925	Cnl.	Agnes Egan.....	124	117	92.5	17.5	8.0	1909	Whitehall, N. Y.
9	164167	Cnl.	Agnes Hickey.....	132	125	96.5	17.6	8.6	1909	Watervliet, N. Y.
10	165090	Brg.	² Agnes Howard.....	582	582	122.2	32.2	14.3	1914	Kingston, N. Y.
11	163667	Brg.	³ Agnes A. McNally.....	445	445	186.6	23.8	10.8	1908	Elkton, Md.
12	168375	Brg.	Agnes R. Murray.....	233	233	107.7	21.0	10.5	1922	Kingston, N. Y.
13	167225	Brg.	⁴ Agnes S. Hines.....	234	221	108.0	22.5	9.6	1918	Watervliet, N. Y.
14	162793	Sew.	Ajax.....	242	160	80.0	30.7	7.4	1906	Hartford, Conn.
15	163850	Sew.	Ajax.....	384	384	131.0	32.8	10.2	1909	Superior, Wis.
16	165634	Sew.	Ajax.....	273	273	109.9	32.3	8.9	1914	Sault Ste. Marie, Mich.
17	30034	Brg.	Akron.....	410	383	100.0	30.0	7.6	1890	Brooklyn, N. Y.
18	30084	Brg.	Akron.....	132	92	75.0	26.0	7.9	1897	Baltimore, Md.
19	168959	Brg.	Alabama.....	289	289	100.5	26.0	11.1	1923	Kingston, N. Y.
20	169162	Drg.	ALABAMA.....	645	635	149.8	37.0	10.5	1925	Baltimore, Md.
21	164366	Brg.	Albany.....	166	166	80.7	30.2	7.6	1907	Kingston, N. Y.
22	166959	Brg.	Albany.....	634	634	125.0	33.6	14.3	1916	Wilmington, Del.
23	169440	Brg.	⁶ Albany.....	464	404	114.5	48.1	7.7	Unknown
24	30281	Brg.	Albemarle.....	419	388	105.0	23.9	12.0	1915	Milford, Del.
25	168329	Brg.	Albert Ruyter.....	454	454	90.1	30.1	9.2	1906	Perth Amboy, N. J.
26	168314	Brg.	Albert A. Wray.....	403	403	99.8	30.0	7.4	1907	Brooklyn, N. Y.
27	164192	Cnl.	Albert O. Hall.....	103	98	96.0	17.6	7.6	1910	Waterford, N. Y.
28	163358	Cnl.	Albert G. Robert.....	103	98	96.5	17.5	8.0	1907	Champlain, N. Y.
29	168684	Brg.	Albion.....	289	289	100.5	26.0	11.1	1923	Kingston, N. Y.
30	163597	Cnl.	Alden Roberts, jr.....	103	96	97.0	17.5	7.6	1902	Northumberland, N.Y.
31	164842	Brg.	ALERT.....	107	107	59.0	1.0	3.3	1912	Buffalo, N. Y.
32	168690	Brg.	Alexander.....	289	289	100.5	26.0	11.1	1923	Kingston, N. Y.
33	168719	Brg.	Alexandria.....	281	281	100.2	234.2	9.5	1923	do
34	167425	Brg.	Alfred Siegling.....	346	346	114.0	36.6	8.8	1914	Rockland Lake, N. Y.
35	167380	Brg.	Alfred E. Smith.....	241	229	108.0	22.5	10.5	1918	Athens, N. Y.
36	167986	Brg.	Alfred F. Little.....	219	219	100.2	22.3	10.4	Unknown
37	163424	Brg.	Algiers.....	500	500	95.8	34.3	8.4	1907	Perth Amboy, N. J.
38	160374	Brg.	⁶ Algonquin.....	485	451	199.4	23.9	10.9	1916	Elkton, Md.
39	169342	Sew.	Algonquin.....	26	26	41.5	18.3	4.6	1918	Sault Ste. Marie, Mich.
40	30300	Brg.	Alice.....	292	292	100.0	25.3	10.7	1901	Sleightsburg, N. Y.
41	167790	Brg.	Alice.....	379	379	90.7	29.9	7.5	1920	Suffolk, Va.
42	170182	Drg.	Alice.....	241	239	110.1	27.6	7.0	1928	Baltimore, Md.
43	167149	Brg.	Alice Foster.....	380	380	100.0	27.8	12.2	1917	South Rondout, N. Y.
44	170260	Brg.	Alice Hedger.....	523	523	117.8	30.0	13.4	1928	Kingston, N. Y.
45	165494	Cnl.	Alice Killian.....	107	100	96.0	17.5	7.8	1913	Rondout, N. Y.
46	162607	Brg.	Alice Tague.....	354	354	110.7	27.0	11.3	1905	do
47	166751	Brg.	Alice Thompson.....	247	240	105.6	22.0	10.8	1917	Cohoes, N. Y.
48	30240	Drg.	Alice Vivian.....	710	710	120.0	35.4	12.0	1898	Islip, N. Y.
49	167589	Brg.	Alice E. Brodie.....	246	232	108.0	22.5	10.5	1919	Watervliet, N. Y.
50	167806	Sew.	Alltak No. 1.....	46	46	60.2	22.1	4.0	1920	Seattle, Wash.
51	167807	Sew.	Alltak No. 2.....	33	33	55.0	17.8	4.0	1920	do
52	162037	Brg.	Allegheny.....	237	175	100.0	32.0	9.2	1903	Baltimore, Md.
53	167110	Brg.	Allegheny.....	914	888	214.0	32.0	14.3	1917	Chesapeake City, Md.
54	169411	Brg.	Allen's Ferry.....	8	8	41.3	11.2	2.3	1926	Fulton, Ark.
55	169262	Brg.	Allen N. Terbell.....	370	370	114.8	37.3	9.6	1925	Rondout, N. Y.
56	170184	Brg.	Allenport.....	21	21	66.3	15.3	2.5	1925	Pittsburgh, Pa.
57	163111	Sew.	Alligator.....	14	14	39.3	14.1	3.4	1907	Bellingham, Wash.
58	163536	Cnl.	⁷ Alonzo B. Generous.....	104	98	95.8	17.2	8.0	1908	Whitehall, N. Y.
59	30270	Brg.	Alpine.....	311	260	80.0	28.2	8.0	1901	Baltimore, Md.
60	166224	Sew.	Al Schofield No. 1.....	158	158	84.8	32.0	7.1	1910	Seattle, Wash.
61	168907	Brg.	Al-Set.....	59	59	97.0	17.0	4.6	1923	Delanco, N. J.
62	210447	Sew.	Althea.....	12	12	63.3	16.0	2.0	1912	Nome, Alaska
63	162822	Brg.	Alton.....	424	403	99.0	30.0	7.8	1906	Brooklyn, N. Y.
64	165854	Brg.	Alton.....	316	311	110.5	32.5	9.5	1915	Gildersleeve, Conn.
65	30305	Brg.	Amboy.....	418	396	99.0	30.2	7.8	1903	Brooklyn, N. Y.
66	168695	Sew.	America.....	1,027	990	180.0	48.0	13.0	1923	Superior, Wis.
67	168972	Brg.	⁸ America.....	115	115	80.9	22.5	11.2	1867	Green Point, N. Y.
68	168597	Sew.	AMERICAN.....	95	95	90.0	25.0	5.7	1923	Buffalo, N. Y.
69	169839	Brg.	American.....	333	333	114.0	33.0	10.0	1918	Waterford, N. Y.

¹ Formerly barge (a) Monk Bros.
² A. M. Wittenberg, jr.
³ Formerly barge E. R. Tatnall.

⁴ Formerly barge Edward A. Schlear.
⁵ Formerly barge Flora May Lepine.
⁶ Formerly barge Barclay.

Unrigged Vessels

627

Line No.	Service	Crew	Name of owner	Home port	Address of owner
1	Frt.	1	New York Central R. R. Co. (N. Y.)	New York, N. Y.	6 Beaver Street.
2	Frt.	1	Merritt-Chapman & Scott Corporation (Del.)	do.	17 Battery Place.
3	Frt.	2	Fabiola H. Jacques	Detroit, Mich.	River Rouge, Mich.
4	Frt.	6	Merritt-Chapman & Scott Corporation (Del.)	New York, N. Y.	17 Battery Place.
5	Frt.	1	Edward G. Murray Lighterage & Transportation Co. (N. Y.)	Albany, N. Y.	Waterford, N. Y.
6	Frt.	1	C. H. Sprague & Son	Boston, Mass.	141 Milk Street.
7	Frt.	2	Leathem D. Smith Stone Co.	Milwaukee, Wis.	Sturgeon Bay, Wis.
8	Frt.	1	James Hogan	Albany, N. Y.	Kingston, N. Y.
9	Frt.	1	John Jordan	New York, N. Y.	522 West Fifty-seventh Street.
10	Frt.	1	Thomas J. Howard	do.	1 Broadway.
11	Frt.	3	James J. McNally	Philadelphia, Pa.	Bullitt Building.
12	Frt.	1	Frank Egan	Albany, N. Y.	60 East Chester Street, Kingston, N. Y.
13	Frt.	1	Agnes S. Hines	New York, N. Y.	Port Ewen, N. Y.
14	Frt.	9	Hartford & New York Transportation Co. (Conn.)	Hartford, Conn.	285 State Street.
15	Frt.	6	Barnett and Record Co. (Minn.)	Duluth, Minn.	418 Lyceum Building.
16	Frt.	4	M. Sullivan Dredging Co. (Mich.)	Detroit, Mich.	Buhl Building.
17	Frt.	1	New York Central R. R. Co. (N. Y.)	New York, N. Y.	6 Beaver Street.
18	Frt.	2	Baltimore & Ohio Railroad Co. (Md.)	Baltimore, Md.	Baltimore and Charles Streets.
19	Frt.	1	New York Central R. R. Co. (N. Y.)	New York, N. Y.	6 Beaver Street.
20	Drg.	45	State of Alabama	Mobile, Ala.	State Office Building.
21	Frt.	1	Clyde Steamship Co. (Me.)	New York, N. Y.	Pier 36, North River.
22	Elev.	4	International Elevating Co. (N. J.)	do.	101 Produce Exchange.
23	Frt.	1	Standard Dredging Co. (N. J.)	do.	233 Broadway.
24	Frt.	1	Southern Transportation Co. (N. J.)	Philadelphia, Pa.	Commercial Trust Building.
25	Frt.	1	Wright & Cobb Lighterage Co. (N. Y.)	New York, N. Y.	17 Battery Place.
26	Frt.	1	do.	do.	Do.
27	Frt.	1	Frank Lafountain	Rouses Point, N. Y.	Champlain, N. Y.
28	Frt.	1	Gabriel Robert	do.	Do.
29	Frt.	1	New York Central R. R. Co. (N. Y.)	New York, N. Y.	6 Beaver Street.
30	Frt.	1	Jesse Billings (N. Y.) Estate of	Albany, N. Y.	Northumberland, N. Y.
31	Frt.	2	Charles Fix	Buffalo, N. Y.	1826 Niagara Street.
32	Frt.	1	New York Central R. R. Co. (N. Y.)	New York, N. Y.	6 Beaver Street.
33	Frt.	1	Southern Pacific Co. (Ky.)	do.	Pier 49, North River.
34	Frt.	1	New York Trap Rock Corporation (N. Y.)	do.	250 Park Avenue.
35	Frt.	1	James B. Moriarty	do.	123 Mercer Street, Jersey City, N. J.
36	Frt.	1	George W. Gascohn	do.	Jersey City, N. J.
37	Frt.	1	Southern Pacific Co. (Ky.)	do.	Pier 49, North River.
38	Frt.	3	Southern Transportation Co. (N. J.)	Philadelphia, Pa.	Commercial Trust Building.
39	Frt.	2	Hughes Bros. Timber Co.	Duluth, Minn.	503 Builders Exchange.
40	Frt.	1	Red Star Towing & Transportation Co. (W. Va.)	New York, N. Y.	17 Battery Place.
41	Frt.	1	Covered Barges (N. Y.)	do.	17 State Street.
42	Drg.	12	Lukens Dredging & Contracting Corporation (Md.)	Baltimore, Md.	Calvert Building.
43	Frt.	1	Richard J. Foster	New York, N. Y.	1 Broadway.
44	Frt.	1	W. E. Hedger Co. (N. Y.)	do.	25 Broadway.
45	Frt.	1	Albert L. Nemire	do.	Care Wm. A. Goldne, 205 East Forty-second Street, New York, N. Y.
46	Frt.	1	Elmer A. Keeler	do.	1 Broadway.
47	Frt.	1	Edward G. Murray Lighterage & Transportation Co. (N. Y.)	Albany, N. Y.	Waterford, N. Y.
48	Drg.	15	Zenith Dredge Co. (Minn.)	Duluth, Minn.	303 Glencoe Building.
49	Frt.	1	John Grimes	New York, N. Y.	11 Moore Street.
50	Fsh.	1	Alltak Fish Co. (Wash.)	Seward, Alaska	Kodiak, Alaska.
51	Fsh.	1	do.	do.	Do.
52	Frt.	2	B. & O. R. R. Co. (Md.)	Baltimore, Md.	Baltimore and Charles Streets.
53	Frt.	2	Southern Transportation Co. (N. J.)	Philadelphia, Pa.	Commercial Trust Building.
54	Pas.	1	G. C. Allen	Memphis, Tenn.	Fulton, Ark.
55	Frt.	1	New York & Albany Lighterage Co. (N. Y.)	New York, N. Y.	Pier 39, North River.
56	Fer.	1	J. A. Jacobs, estate of	Pittsburgh, Pa.	615 Hampton Avenue, Wilkesburg, Pa.
57	Frt.	0	Alaska Packers Association (Calif.)	Port Townsend, Wash.	Blaine, Wash.
58	Frt.	1	George Generous	Albany, N. Y.	Whitehall, N. Y.
59	Frt.	2	B. & O. R. R. Co. (Md.)	Baltimore, Md.	Baltimore and Charles Streets.
60	Frt.	0	Merrill & Ring Lumber Co. (Wash.)	Port Angeles, Wash.	White Building, Seattle, Wash.
61	Frt.	1	Container Corporation of America (Del.)	Philadelphia, Pa.	Foot Nixon Street.
62	Frt.	0	Frank P. Williams	Nome, Alaska	St. Michael, Alaska.
63	Frt.	1	New York Central R. R. Co. (N. Y.)	New York, N. Y.	6 Beaver Street.
64	Frt.	1	Gildersleeve Ship Building Co. (Conn.)	do.	Gildersleeve, Conn.
65	Frt.	1	New York Central R. R. Co. (N. Y.)	do.	6 Beaver Street.
66	Frt.	8	Barnett & Record Co. (Minn.)	Duluth, Minn.	418 Lyceum Building.
67	Wat.	1	Blake G. Purdy	Boston, Mass.	645 Hanover Street.
68	Lgt.	1	American Steamship Co. (N. Y.)	Buffalo, N. Y.	Marine Trust Building.
69	Pas.	3	American Construction Co. (Ohio)	Cleveland, Ohio	Marion Building.

* Formerly barge (a Northern No. 3.
(b) Pilgrim.

† Formerly enl. b. Magdalena Miller.
• Formerly U. S. Lightship No. 20.

Unrigged Vessels

Line No.	Official No.	Rtg	Name of vessel	Tonnage		Register dimensions			When built	Where built	
				Gross	Net	Length	Breadth	Depth			
							Feet	Feet	Feet		
1	167241	Brg.	American Aviator	490	481	115.0	31.0	13.6	1918	Kingston, N. Y.	
2	167346	Brg.	American Marine	496	496	115.6	31.1	13.5	1918	do	
3	167386	Brg.	American Sailor	429	422	112.0	29.2	13.3	1918	do	
4	167070	Brg.	American Scout	422	422	114.0	29.0	12.4	1918	do	
5	167659	Brg.	American Soldier	422	422	114.0	29.0	12.4	1918	do	
6	163440	Brg.	AMERICAN TAR	548	548	185.3	23.8	12.4	1908	Philadelphia, Pa.	
7	167074	Brg.	American Transport	535	529	121.0	31.0	14.1	1917	Kingston, N. Y.	
8	30095	Sew.	Americus	170	139	92.0	32.3	7.3	1898	Noank, Conn.	
9	166490	Brg.	Amherst	407	407	90.6	31.4	8.8	1910	Brooklyn, N. Y.	
10	165707	Cnl.	Amos J. Senecal	130	112	96.5	17.6	8.0	1914	Champlain, N. Y.	
11	163529	Sew.	Anacortes No. 1	10	10	40.3	11.8	2.7	1908	Anacortes, Wash.	
12	163833	Sew.	Anacortes No. 2	25	25	49.0	15.9	3.9	1909	do	
13	168467	Brg.	Anderson	297	297	100.2	25.9	11.0	1922	Kingston, N. Y.	
14	163629	Sew.	Andrew	383	333	132.0	34.3	0.3	1908	Sturgeon Bay, Wis.	
15	166528	Brg.	Andrew	310	310	110.5	32.5	9.5	1916	Gildersleeve, Conn.	
16	166028	Brg.	Andrews Bros.	353	353	115.3	36.2	9.2	1913	Rockland Lake, N. Y.	
17	30292	Brg.	Andrew Ferris	211	211	100.4	21.6	10.1	1902	Eddyville, N. Y.	
18	165770	Brg.	Andrew J. O'Brien	352	371	112.0	29.0	12.8	1914	Athens, N. Y.	
19	169279	Brg.	ANDY	45	45	33.8	22.9	7.4	1925	Wilmington, Del.	
20	162510	Cnl.	Angelus	104	98	94.0	17.7	7.4	1905	Whitehall, N. Y.	
21	167082	Brg.	ANGOLA	628	628	251.4	36.8	7.5	1906	Ambridge, Pa.	
22	164386	Sew.	Ann	7	7	32.0	10.0	3.0	1911	Seattle, Wash.	
23	160155	Brg.	Anna	169	169	85.2	30.2	7.6	1908	Brooklyn, N. Y.	
24	167496	Brg.	Anna	288	288	109.8	33.3	8.7	1899	do	
25	169099	Brg.	Anna A	14	11	65.2	12.0	2.1	1924	Kecensburg, Ill.	
26	165074	Brg.	Anna R	314	314	112.3	33.2	9.1	1913	Kingston, N. Y.	
27	164198	Cnl.	Anna Egan	106	99	96.0	17.6	7.6	1910	Rondout, N. Y.	
28	163600	Brg.	Anna Gannon	387	387	111.6	28.5	11.2	1908	Tottenville, N. Y.	
29	163132	Brg.	Anna Murphy	284	281	109.8	33.0	8.5	1907	South Rondout, N. Y.	
30	162077	Brg.	Anna O'Boyle	351	351	110.5	27.2	11.4	1903	do	
31	168536	Brg.	Anna O'Boyle	2,200	2,200	267.3	40.0	23.6	1919	Baltimore, Md.	
32	166985	Cnl.	Anna E. Murray	117	113	96.6	17.7	8.0	1912	Schuylerville, N. Y.	
33	169220	Brg.	Anna F. O'Donnell	394	394	100.0	23.5	13.0	1923	Kingston, N. Y.	
34	164906	Cnl.	Anna M. Dalton	106	99	106.0	17.5	7.8	1912	Rondout, N. Y.	
35	162376	Brg.	Anna M. Fahy	315	315	104.4	26.2	11.2	1903	Kingston, N. Y.	
36	162387	Brg.	Anna M. McNally	424	424	185.0	23.8	11.1	1905	Elkton, Md.	
37	162038	Brg.	Anna S. Carroll	310	310	105.0	26.1	11.2	1903	Kingston, N. Y.	
38	169180	Sew.	Annette Island Packing Co. No. 3	30	30	55.6	15.8	4.2	1925	Bellingham, Wash.	
39	165995	Sew.	Annie	153	153	61.0	22.0	4.2	1915	La Conner, Wash.	
40	200426	Brg.	Annie	1,098	959	221.0	35.5	18.1	1903	Bath, Me.	
41	163423	Brg.	Annie B.	200	200	100.6	30.0	7.7	1901	Brooklyn, N. Y.	
42	168711	Brg.	Annie Bulger	449	449	108.7	30.0	12.7	1923	Kingston, N. Y.	
43	160241	Brg.	ANNIE JANE	13	13	60.2	16.3	1.7	1916	Knoxville, Tenn.	
44	203665	Brg.	Annie Laurie	9	6	48.0	14.0	3.0	1906	Wachapreague, Va.	
45	30218	Cnl.	Annie Murphy	104	99	96.5	17.6	7.4	1900	Whitehall, N. Y.	
46	162512	Cnl.	Annie L. Ward	106	99	93.9	17.7	7.5	1905	do	
47	168033	Brg.	Annie M. Howard	241	241	108.0	22.5	10.5	1920	Athens, N. Y.	
48	30303	Brg.	Ansonia	417	403	99.1	30.0	7.8	1903	Brooklyn, N. Y.	
49	30098	Brg.	Anthony Hauck	247	247	100.0	24.5	10.2	1898	Jersey City, N. J.	
50	163411	Brg.	Anthony O'Boyle	381	381	112.8	28.7	11.6	1907	Kingston, N. Y.	
51	61137	Brg.	Antietam	375	375	163.0	23.5	10.2	1909	Elkton, Md.	
52	162742	Brg.	Antietam	230	230	102.0	32.4	7.7	1906	Port Richmond, N. Y.	
53	165038	Brg.	Antrim	456	433	101.2	31.4	8.5	1912	Brooklyn, N. Y.	
54	162821	Brg.	Antwerp	424	402	99.0	30.0	7.8	1916	do	
55	163256	Sew.	Apex No. 1	15	15	43.1	13.5	3.0	1907	Anacortes, Wash.	
56	163760	Sew.	Apex No. 3	7	7	35.0	10.0	2.7	1909	do	
57	163800	Sew.	Apex No. 4	5	5	33.0	9.2	2.6	1909	do	
58	163801	Sew.	Apex No. 5	5	5	32.0	9.1	2.6	1909	do	
59	164628	Sew.	Apex No. 6	26	26	51.0	15.9	4.1	1911	Bellingham, Wash.	
60	164629	Sew.	Apex No. 7	26	26	51.0	15.9	4.1	1911	do	
61	168658	Sew.	Apex No. 8	32	32	59.4	15.9	4.0	1923	Seattle, Wash.	
62	165273	Sew.	Apex No. 9	32	32	60.4	16.0	3.0	1913	Anacortes, Wash.	
63	165238	Sew.	Apex No. 10	32	32	60.4	16.0	3.9	1913	do	
64	165096	Sew.	Apex No. 11	8	8	34.0	9.8	3.0	1913	do	
65	165377	Sew.	Apex No. 12	5	5	32.0	8.8	2.9	1913	do	
66	165378	Sew.	Apex No. 13	5	5	32.0	8.8	2.9	1913	do	
67	165379	Sew.	Apex No. 14	5	5	32.0	8.8	2.9	1913	do	
68	166708	Sew.	Apex No. 15	12	12	44.5	12.5	2.7	1917	do	
69	166737	Sew.	Apex No. 16	44	44	60.5	20.0	4.3	1917	do	
70	166916	Sew.	Apex No. 17	32	32	60.3	16.0	4.1	1917	do	
71	166917	Sew.	Apex No. 18	32	32	60.3	16.0	4.1	1917	do	
72	166923	Sew.	Apex No. 19	32	32	60.3	16.0	4.1	1917	do	

1 Formerly barge {
a Congressman Scully.
b Neptune Line No. 12.
2 Formerly barge {
a Tim-Buc-Tu.
b Neptune Line No. 11.
3 Formerly barge {
a Mayor Scully.
b Neptune Line No. 10.

4 Formerly barge {
a Steve Scully.
b Neptune Line No. 15.
5 Formerly barge {
a Scully Boys.
b Neptune Line No. 9.

Unrigged Vessels

629

Line No.	Service	Crew	Name of owner	Home port	Address of owner
1	Fr.	1	W. E. Hedger Co. (N. Y.)	New York, N. Y.	25 Broadway.
2	Fr.	1	do	do	Do.
3	Fr.	1	do	do	Do.
4	Fr.	1	do	do	Do.
5	Fr.	1	do	do	Do.
6	Fr.	2	N. N. Petterson	do	29 Broadway.
7	Fr.	1	W. E. Hedger Co. (N. Y.)	do	25 Broadway.
8	Fr.	4	Standard Dredging Co. (N. J.)	do	233 Broadway.
9	Fr.	1	New York Central R. R. Co. (N. Y.)	do	6 Beaver Street.
10	Fr.	1	Frank Patnode	Rouses Point, N. Y.	Champlain, N. Y.
11	Fr.	0	Robinson Fisheries Co. (Wash.)	Seattle, Wash.	Oakes Avenue, Anacortes, Wash.
12	Fr.	0	Booth Fisheries Co. (Del.)	do	Pier 11B, foot of Wall Street.
13	Fr.	1	New York Central R. R. Co. (N. Y.)	New York, N. Y.	6 Beaver Street.
14	Fr.	1	Greiling Engineering Co. (Wis.)	Millwaukee, Wis.	924 McDonald Street, Green Bay, Wis.
15	Fr.	0	Independent Pier Co. (Pa.)	Philadelphia, Pa.	Pier 34, South Wharves.
16	Fr.	1	New York Trap Rock Corporation (N. Y.)	New York, N. Y.	250 Park Avenue.
17	Fr.	1	Red Star Towing & Transportation Co. (W. Va.)	do	17 Battery Place.
18	Fr.	1	Thomas O'Brien	do	33 Coenties Slip.
19	Tnk.	1	Hearn Oil Co. (Del.)	Wilmington, Del.	Third and Commerce Streets.
20	Fr.	1	Whitehall Development Co. (N. Y.)	Albany, N. Y.	Whitehall, N. Y.
21	Pas.	2	Louisiana Railway & Navigation Co. (La.)	Baton Rouge, La.	Shreveport, La.
22	Fr.	0	San Juan Fishing & Packing Co. (Wash.)	Seattle, Wash.	Foot Stacy Street.
23	Fr.	0	Rogers Lighterage Co. (N. Y.)	New York, N. Y.	59 Pearl Street.
24	Fr.	1	New York Trap Rock Corporation (N. Y.)	do	250 Park Avenue.
25	Pas.	1	H. M. Esarey	St. Louis, Mo.	Keensburg, Ill.
26	Fr.	1	Elizabeth Rice	New York, N. Y.	103 Park Avenue.
27	Fr.	1	E. J. Jefferson	Rouses Point, N. Y.	Champlain, N. Y.
28	Fr.	1	Mesick & Mesick (N. J.)	New York, N. Y.	1 Broadway.
29	Fr.	1	Anthony O'Boyle	do	15 Moore Street.
30	Fr.	1	M. & J. Tracy (N. Y.)	do	1 Broadway.
31	Fr.	2	Anthony O'Boyle	do	15 Moore Street.
32	Fr.	1	Edward G. Murray Lighterage & Transportation Co. (N. Y.)	Albany, N. Y.	Waterford, N. Y.
33	Fr.	1	James T. O'Donnell	New York, N. Y.	44 Whitehall Street.
34	Fr.	1	George L. Hunt	do	Union Hill, N. J.
35	Fr.	1	Frank Perry	do	1 Broadway.
36	Fr.	1	Eastern Transportation Co. (Del.)	Wilmington, Del.	Ford Building.
37	Fr.	0	Stewart Henry	New York, N. Y.	143 Liberty Street.
38	Fr.	0	Annette Island Packing Co. (Wash.)	Seattle, Wash.	South Bellingham, Wash.
39	Fr.	0	Eugene F. Dunlap	do	La Conner, Wash.
40	Fr.	6	Elmer A. Keeler	New York, N. Y.	1 Broadway.
41	Fr.	1	Bartley Scow Co. (N. Y.)	do	50 Pearl Street.
42	Fr.	1	Thomas Bulger	do	17 State Street.
43	For.	0	E. E. Blair	Chattanooga, Tenn.	Louden, Tenn.
44	Mso.	1	William C. Dean	Criffield, Md.	Wingate, Md.
45	Fr.	1	Edward A. Shover	Albany, N. Y.	291 Church Street, Troy, N. Y.
46	Fr.	1	William Fitzgerald	New York, N. Y.	Edgewater, N. J.
47	Fr.	1	Michael J. Howard	Albany, N. Y.	Kingston, N. Y.
48	Fr.	1	New York Central R. R. Co. (N. Y.)	New York, N. Y.	6 Beaver Street.
49	Fr.	1	Harold L. Valentine (N. Y.)	do	11 Broadway.
50	Fr.	1	M. & J. Tracy (N. Y.)	do	1 Broadway.
51	Fr.	2	Southern Transportation Co. (N. J.)	Philadelphia, Pa.	Commercial Trust Building.
52	Fr.	2	B. & O. R. Co. (Md.)	Baltimore, Md.	Baltimore and Charles Streets.
53	Fr.	1	New York Central R. R. Co. (N. Y.)	New York, N. Y.	6 Beaver Street.
54	Fr.	1	do	do	Do.
55	Fr.	0	Apex Fish Co. (Wash.)	Seattle, Wash.	2702 L. C. Smith Building.
56	Fr.	0	do	do	Do.
57	Fsh.	0	Pacific American Fisheries (Me.)	Seattle, Wash.	South Bellingham, Wash.
58	Fsh.	0	do	do	Do.
59	Fsh.	0	do	do	Do.
60	Fsh.	0	do	do	Do.
61	Fsh.	0	do	do	Do.
62	Fsh.	0	do	do	Do.
63	Fsh.	0	do	do	Do.
64	Fsh.	0	do	do	Do.
65	Fsh.	0	do	do	Do.
66	Fsh.	0	do	do	Do.
67	Fsh.	0	do	do	Do.
68	Fsh.	0	City Dock Co. (Wash.)	do	Anacortes, Wash.
69	Fsh.	0	Pacific American Fisheries (Me.)	do	South Bellingham, Wash.
70	Fr.	0	Apex Fish Co. (Wash.)	do	2702 L. S. Smith Building.
71	Fsh.	0	Pacific American Fisheries (Me.)	do	South Bellingham, Wash.
72	Fsh.	0	do	do	Do.

* Formerly barge {
 a Margaret Dempsey.
 b S. O. Co. No. 1.
 c Hearn Oil Co. Barge No. 2.
 d Utilco No. 5.

† Formerly barge {
 a Flubby Dub.
 b Neptune Line No. 14.
 c Formerly barge Villanova.

Unrigged Vessels

Line No.	Official No.	Rtg	Name of vessel	Tonnage		Register dimensions			When built	Where built	
				Gross	Net	Length	Breadth	Depth			
							Feet	Feet	Feet		
1	166924	Sew.	Apex No. 20.....	32	32	60.3	16.0	4.1	1917	Anacortes, Wash.	
2	163314	Brg.	Appleton.....	432	405	100.0	30.2	7.9	1907	Tottenville, N. Y.	
3	34449	Brg.	Appomattox.....	298	298	150.0	23.7	10.0	*1909	Elkton, Md.	
4	30252	Brg.	Araby.....	144	126	80.0	23.2	7.4	1901	Port Richmond, N. Y.	
5	169214	Brg.	Arcadia.....	448	448	100.5	32.3	7.7	1925	Kingston, N. Y.	
6	30307	Brg.	Archibald McNeil, jr.....	431	431	116.5	28.0	12.7	1903	Rondout, N. Y.	
7	167651	Brg.	Argonne.....	328	328	100.1	30.4	11.0	1919	New Bern, N. C.	
8	170189	Drg.	Argyle.....	16	16	49.8	15.9	2.8	1928	Ocean City, Md.	
9	169886	Brg.	Aristo No. 3.....	147	143	94.0	30.0	8.8	1927	Seattle, Wash.	
10	53305	Brg.	Arizona.....	129	129	76.0	30.3	7.0	1900	Perth Amboy, N. J.	
11	162850	Brg.	Arizona.....	380	380	161.6	38.6	7.1	1906	Winslow, Wash.	
12	165453	Brg.	Arizona.....	245	245	95.3	34.1	9.0	1913	Brooklyn, N. Y.	
13	162769	Brg.	Ark.....	17	17	40.0	13.5	3.3	1906	Seattle, Wash.	
14	163167	Brg.	Ark.....	53	53	60.7	21.0	4.5	1900	Alexandria Bay, N. Y.	
15	168940	Brg.	Arminda.....	494	494	116.0	29.0	13.6	1924	Kingston, N. Y.	
16	167130	Sew.	Arnold No. 1.....	30	30	40.6	14.0	3.6	1917	Seattle, Wash.	
17	164021	Brg.	Arthur H.....	331	331	109.0	28.4	11.3	1910	Perth Amboy, N. J.	
18	162093	Brg.	Arthur & Mildred.....	357	357	111.3	27.3	11.5	1903	Rondout, N. Y.	
19	170237	Brg.	Arthur Desrosiers.....	269	269	106.1	22.9	11.4	1927	Kingston, N. Y.	
20	163248	Brg.	Arthur Rust.....	360	360	120.8	37.0	10.0	1907	Winslow, Wash.	
21	169163	Brg.	ARTHUR H. MERRY.....	721	712	200.2	30.0	10.2	1910	Pittsburgh, Pa.	
22	167575	Brg.	Arthur J. Littlejohn.....	451	444	112.0	29.0	13.6	1919	Athens, N. Y.	
23	166493	Brg.	Arthur L. Haber.....	420	420	114.1	28.6	12.5	1916	Kingston, N. Y.	
24	168950	Brg.	Arthur R. Fallon.....	465	465	103.9	30.7	13.7	1922	do.	
25	168226	Cnl.	Arthur M. Knight.....	145	125	96.9	17.6	8.6	1909	Tonawanda, N. Y.	
26	167494	Brg.	Asenath.....	301	301	112.2	33.7	8.8	1899	Brooklyn, N. Y.	
27	30219	Brg.	Ash.....	141	141	99.0	24.0	7.3	1900	Portsmouth, Va.	
28	168534	Brg.	Ashland.....	481	481	100.0	32.3	8.8	1922	Brooklyn, N. Y.	
29	169649	Brg.	Ash Lighter No. 58.....	463	463	135.2	30.2	10.3	1918	Norfolk, Va.	
30	167722	Sew.	ASTORE.....	247	247	95.0	27.5	11.5	1914	Newport News, Va.	
31	163385	Brg.	Astoria.....	480	480	115.8	30.2	12.5	1907	South Rondout, N. Y.	
32	163466	Brg.	Atlanta.....	172	172	82.6	30.4	7.9	1907	Kingston, N. Y.	
33	169876	Brg.	Atlantic City.....	224	180	100.6	30.0	7.5	do.	
34	162096	Brg.	Atlas.....	392	392	170.1	23.8	11.0	*1920	Elkton, Md.	
35	164660	Sew.	Atlas.....	209	209	100.0	41.1	6.0	1904	New London, Conn.	
36	162422	Cnl.	Aubrey E. Meyer.....	104	98	96.4	17.4	8.0	1905	Whitehall, N. Y.	
37	169587	Brg.	AUBURN.....	525	525	100.2	32.3	9.6	1926	East Boston, Mass.	
38	163407	Brg.	Augusta.....	191	191	85.0	30.0	8.5	1907	Kingston, N. Y.	
39	166000	Brg.	Augusta R.....	303	303	111.8	33.0	9.3	1914	Rondout, N. Y.	
40	166580	Brg.	Augustine O'Connor.....	447	447	112.0	29.0	13.1	1916	do.	
41	164682	Cnl.	Augustus Regner.....	106	99	96.0	17.5	7.8	1911	do.	
42	168105	Sew.	Auk Harbor No. 1.....	20	20	44.0	17.7	3.3	1919	Auk Harbor, Alaska.	
43	168106	Sew.	Auk Harbor No. 2.....	28	28	51.0	16.0	4.0	1919	do.	
44	165183	Brg.	Austin.....	175	175	86.0	30.3	7.8	1913	Brooklyn, N. Y.	
45	166456	Brg.	Austin.....	245	245	95.5	34.3	8.3	1916	Rondout, N. Y.	
46	166391	Cnl.	Austin L. Tucker.....	111	105	95.8	17.5	7.8	1916	do.	
47	169014	Brg.	Avanti.....	19	19	45.0	14.0	4.5	1926	San Francisco, Calif.	
48	168027	Sew.	AVICK.....	261	261	95.0	27.4	11.5	1914	Newport News, Va.	
49	168194	Sew.	Azalea.....	6	6	28.6	9.8	2.7	1921	Anacortes, Wash.	
50	164945	Sew.	B 1 (steel).....	433	433	116.6	32.2	11.6	1906	Buffalo, N. Y.	
51	166084	Sew.	B 1.....	206	206	100.2	29.6	7.7	1917	Baltimore, Md.	
52	164946	Sew.	B 2 (steel).....	483	483	116.6	32.2	11.6	1906	Buffalo, N. Y.	
53	166706	Sew.	B 2.....	206	206	100.0	29.6	7.7	1917	Baltimore, Md.	
54	169035	Sew.	B 2.....	48	48	80.5	19.2	4.2	1924	Bethel, Alaska.	
55	166729	Sew.	B 3.....	211	206	100.0	29.6	7.7	1917	Baltimore, Md.	
56	166803	Sew.	B 4.....	211	206	100.0	29.6	7.7	1917	do.	
57	167566	Sew.	B 5.....	224	224	100.3	29.8	8.5	1919	do.	
58	167839	Sew.	B 6.....	228	223	100.6	30.0	8.6	1919	do.	
59	168984	Sew.	B-9 (steel).....	641	641	151.4	37.0	12.4	1913	Welland, Ontario.	
60	31714	Sew.	B. B.....	24	24	51.4	16.0	3.8	1902	Whatecom, Wash.	
61	31599	Sew.	B. No. 5.....	63	63	65.0	20.0	7.0	1882	Sault Ste. Marie, Mich.	
62	31612	Sew.	B. No. 20.....	167	167	115.7	24.0	8.1	1899	do.	
63	165410	Sew.	B. C. Co. 3.....	12	12	36.0	16.0	2.8	1913	Seattle, Wash.	
64	165420	Sew.	B. C. Co. 4.....	12	12	36.0	16.0	2.8	1913	do.	
65	168989	Sew.	B. C. Co. No. 10.....	30	30	56.2	15.8	4.1	1924	Bellingham, Wash.	
66	169694	Sew.	B. F. No. 1.....	46	46	60.1	18.0	5.0	1927	Port Blakely, Wash.	
67	169695	Sew.	B. F. No. 2.....	46	46	60.1	18.0	5.0	1927	do.	
68	169696	Sew.	B. F. No. 3.....	46	46	60.0	18.0	5.0	1927	do.	
69	170016	Sew.	B. F. No. 4.....	45	45	59.4	18.0	5.1	1928	Seattle, Wash.	
70	170017	Sew.	B. F. No. 5.....	45	45	59.4	18.0	5.1	1928	do.	
71	170018	Sew.	B. F. No. 6.....	45	45	59.4	18.0	5.1	1928	do.	
72	170372	Sew.	B. F. No. 7.....	46	46	60.4	18.0	5.0	1929	Port Blakely, Wash.	
73	170373	Sew.	B. F. No. 8.....	46	46	60.4	18.0	5.0	1929	do.	
74	170374	Sew.	B. F. No. 9.....	46	46	60.4	18.0	5.0	1929	do.	
75	170375	Sew.	B. F. No. 10.....	46	46	60.4	18.0	5.0	1929	do.	
76	170203	Sew.	B. C. Co. No. 7.....	9	9	36.1	11.1	3.0	1929	Bellingham, Wash.	

* Formerly barge Confidence.

* Formerly barge Old Dominion.

* Formerly barge Slins.

* Formerly U. S. Navy Ash Lighter No. 58.

Unrigged Vessels

Line No.	Service	Crew	Name of owner	Home port	Address of owner
1	Fsh.	0	Pacific American Fisheries (Me.)	Seattle, Wash.	South Bellingham, Wash.
2	Frt.	1	New York Central R. R. Co. (N. Y.)	New York, N. Y.	6 Beaver Street.
3	Frt.	1	Southern Transportation Co. (N. J.)	Philadelphia, Pa.	Commercial Trust Building.
4	Frt.	2	B. & O. R. R. Co. (Md.)	Baltimore, Md.	Baltimore and Charles Streets.
5	Frt.	1	New York Central R. R. Co.	New York, N. Y.	6 Beaver Street.
6	Frt.	1	James McWilliams Blue Line (N. J.)	do.	1 Broadway.
7	Frt.	1	New Berns Navigation Co. (Del.)	do.	143 Liberty Street.
8	Drg.	6	Hannaman-Burroughs Co. (Md.)	Crisfield, Md.	Sallsbury, Md.
9	Tnk.	2	Union Oil Co. of California (Calif.)	Los Angeles, Calif.	Union Oil Building.
10	Frt.	1	Metropolitan Securities Corporation (Del.)	New York, N. Y.	17 Battery Place.
11	Frt.	1	American Yukon Navigation Co. (W. Va.)	Eagle, Alaska.	Skagway, Alaska.
12	Frt.	1	Southern Pacific Co. (Ky.)	New York, N. Y.	Pier 49, North River.
13	Msc.	1	William Lynch	Ketchikan, Alaska	
14	Frt.	0	Brockville & Morristown Transportation Co.	Ogdensburg, N. Y.	Morristown, N. Y.
15	Frt.	1	W. E. Hedger Co. (N. Y.)	New York, N. Y.	25 Broadway.
16	Msc.	0	Henry Finch, jr.	Seattle, Wash.	P. O. Box 74.
17	Frt.	1	Thomas F. Reddy	New York, N. Y.	1 Broadway.
18	Frt.	1	John Hiltibrant	do.	Connelly, N. Y.
19	Frt.	1	R. Lenahan Co. (N. Y.)	do.	4 Coenties Slip.
20	Frt.	0	Drummond Lighterage Co. (Wash.)	Seattle, Wash.	Colman Building.
21	Tnk.	1	Dranuc Distributing Corporation (N. Y.)	New York, N. Y.	143 Liberty Street.
22	Frt.	1	Richard Lenahan	Albany, N. Y.	Athens, N. Y.
23	Frt.	0	Arthur J. Haber	New York, N. Y.	Care R. J. Foster, 11 Broadway.
24	Frt.	1	James T. O'Donnell	do.	44 Whitehall Street.
25	Frt.	1	Lake Champlain Transportation Co. (N. Y.)	Albany, N. Y.	Whitehall, N. Y.
26	Frt.	1	New York Trap Rock Corporation (N. Y.)	New York, N. Y.	101 Park Avenue.
27	Lgt.	1	Nichols Bros. (Va.)	Norfolk, Va.	Bank of Commerce Building.
28	Frt.	1	New York Central R. R. Co. (N. Y.)	New York, N. Y.	6 Beaver Street.
29	Frt.	1	Lizzie Seely	do.	3569 Broadway.
30	Frt.	1	Dunbar & Sullivan Dredging Co. (N. Y.)	Buffalo, N. Y.	Erie County Bank Building.
31	Frt.	1	Anthony O'Boyle	New York, N. Y.	11 Moore Street.
32	Frt.	1	Clyde Steamship Co. (Me.)	do.	Pier 36, North River.
33	Drg.	20	Standard Dredging Co. (N. J.)	do.	2701 Woolworth Building.
34	Frt.	1	Southern Transportation Co. (N. J.)	Philadelphia, Pa.	Commercial Trust Building.
35	Frt.	1	Thames Towboat Co. (Conn.)	New London, Conn.	Bank Street.
36	Frt.	1	Frank Lafountain	Rouses Point, N. Y.	Champlain, N. Y.
37	Frt.	1	New York Central R. R. Co. (N. Y.)	New York, N. Y.	6 Beaver Street.
38	Frt.	1	Clyde Steamship Co. (Me.)	do.	Pier 36, North River.
39	Frt.	0	Jacob Rice & Sons	do.	Kingston, N. Y.
40	Frt.	1	John V. O'Connor	Albany, N. Y.	Do.
41	Frt.	1	Napoleon Suprenant	New York, N. Y.	11 Moore Street.
42	Fsh.	0	Sebastian Stuart Fish Co. (Wash.)	Ketchikan, Alaska	Tyce, Alaska.
43	Fsh.	0	do.	do.	Do.
44	Frt.	1	Mallory Steamship Co. (Me.)	New York, N. Y.	Pier 36, North River.
45	Frt.	1	Southern Pacific Co. (Ky.)	do.	Pier 49, North River.
46	Frt.	1	Arthur A. Senecal	do.	24 State Street.
47	Fsh.	0	Gaetano Ventimiglia	San Francisco, Calif.	Oakland, Calif.
48	Frt.	2	Dunbar & Sullivan Dredging Co. (N. Y.)	Buffalo, N. Y.	Erie County Bank Building.
49	Frt.	0	Robinson Packing Corporation (Wash.)	Seattle, Wash.	Anacortes, Wash.
50	Frt.	1	Dunbar & Sullivan Dredging Co. (N. Y.)	Buffalo, N. Y.	Erie County Bank Building.
51	Frt.	1	Consolidated Gas, Electric Light & Power Co. (Md.)	Baltimore, Md.	Lexington Building.
52	Frt.	1	Dunbar & Sullivan Dredging Co. (N. Y.)	Buffalo, N. Y.	Erie County Bank Building.
53	Frt.	1	Consolidated Gas, Electric Light & Power Co. (Md.)	Baltimore, Md.	Lexington Building.
54	Frt.	0	Alaska Rivers Navigation Co.	Seward, Alaska	McGrath, Alaska.
55	Frt.	1	Consolidated Gas, Electric Light & Power Co. (Md.)	Baltimore, Md.	Lexington Building.
56	Frt.	1	do.	do.	Do.
57	Frt.	1	do.	do.	Do.
58	Frt.	1	do.	do.	Do.
59	Frt.	1	Dunbar & Sullivan Dredging Co. (N. Y.)	Buffalo, N. Y.	Erie County Bank Building.
60	Fsh.	0	Anna B. Kearsley	Juneau, Alaska	
61	Frt.	0	Robert W. Lund	Grand Haven, Mich.	Care J. B. Lunds Sons.
62	Frt.	0	Zenith Dredge Co. (Minn.)	Buffalo, N. Y.	303 Glencoe Building.
63	Frt.	0	Sea Products Co. (Wash.)	Seattle, Wash.	Railway Exchange Building.
64	Frt.	0	do.	do.	Do.
65	Frt.	0	Bellingham Canning Co. (Wash.)	do.	Bellingham, Wash.
66	Fsh.	0	Booth Fisheries Co. (Del.)	do.	Pier 11B, foot Wall Street.
67	Fsh.	0	do.	do.	Do.
68	Fsh.	0	do.	do.	Do.
69	Fsh.	0	do.	do.	Do.
70	Fsh.	0	do.	do.	Do.
71	Fsh.	0	do.	do.	Do.
72	Fsh.	0	do.	do.	Do.
73	Fsh.	0	do.	do.	Do.
74	Fsh.	0	do.	do.	Do.
75	Fsh.	0	do.	do.	Do.
76	Frt.	0	Bellingham Canning Co. (Wash.)	do.	Bellingham, Wash.

† Formerly barge M. T. & T. Co. No. 1.

Unrigged Vessels

Line No.	Official No.	Rig	Name of vessel	Tonnage		Register dimensions			When built	Where built	
				Gross	Net	Length	Breadth	Depth			
							Feet	Feet	Feet		
1	31566	Sow.	B. C. Co. No. 46.....	291	291	121.4	32.2	8.7	1896	Hoboken, N. J.	
2	31567	Sow.	B. C. Co. No. 47.....	322	322	120.6	32.0	9.4	1896	do.	
3	31574	Brg.	B. C. Co. No. 48.....	213	213	101.5	30.3	7.8	1897	Brooklyn, N. Y.	
4	164702	Sow.	B. O. Co. No. 1.....	6	6	36.5	9.2	3.0	1907	Olympia, Wash.	
5	164703	Sow.	B. O. Co. No. 2.....	6	6	36.5	9.2	3.0	1910	do.	
6	169195	Brg.	B. T. Co. No. 1.....	15	15	56.0	15.0	2.5	1925	Wrangell, Alaska.	
7	166034	Sow.	B. P. Co. No. 1.....	26	26	51.0	15.9	4.1	1915	Bellingham, Wash.	
8	166382	Sow.	B. P. Co. No. 1.....	24	24	47.8	16.0	3.8	1916	Ketchikan, Alaska.	
9	167661	Sow.	B. P. Co. No. 2.....	23	23	49.0	16.0	3.6	1919	do.	
10	168851	Sow.	B. D. L. M. No. 1.....	689	689	110.2	32.1	9.5	1923	Bellingham, Wash.	
11	169371	Brg.	B. Y. 2.....	203	203	84.0	34.0	6.1	-----	Unknown	
12	169373	Brg.	B. Y. 5.....	426	426	136.6	35.8	9.9	-----	do.	
13	169374	Brg.	B. Y. 7.....	407	407	100.3	28.3	7.5	-----	do.	
14	169375	Brg.	B. Y. 9.....	456	456	130.0	35.5	11.0	1915	Newport News, Va.	
15	169376	Brg.	B. Y. 10.....	78	78	64.4	26.4	4.5	-----	Unknown	
16	169140	Sow.	B & M.....	9	9	33.0	12.0	3.2	1924	Sequim, Wash.	
17	166815	Sow.	B. & A. No. 1.....	79	79	70.7	23.9	5.5	1911	Seattle, Wash.	
18	168961	Brg.	B. & B. No. 5.....	236	236	100.0	21.3	11.1	1924	Brooklyn, N. Y.	
19	169013	Brg.	B. & B. No. 6.....	229	229	99.7	21.4	10.9	1924	do.	
20	31717	Sow.	B. and O. No. 1.....	30	30	60.0	15.0	4.0	1902	Anacortes, Wash.	
21	31718	Sow.	B. and O. No. 2.....	30	30	60.0	15.0	4.0	1902	do.	
22	169332	Cnl.	B. & B. No. 7.....	235	235	99.7	21.7	11.0	1924	Brooklyn, N. Y.	
23	169333	Cnl.	B. & B. No. 8.....	235	235	99.7	21.7	11.0	1924	do.	
24	169323	Cnl.	B. & B. No. 9.....	235	235	99.7	21.7	11.0	1925	do.	
25	169466	Cnl.	B. & B. No. 10.....	235	235	99.7	21.7	11.0	1926	do.	
26	169632	Cnl.	B. & B. No. 13.....	235	235	99.7	21.7	11.0	1927	Port Blakely, Wash.	
27	169633	Cnl.	B. & B. No. 14.....	235	235	99.7	21.7	11.0	1927	do.	
28	168019	Sow.	B. T. and B. Co. No. 1.....	842	842	110.4	35.8	10.2	1924	Bellingham, Wash.	
29	168988	Sow.	B. T. and B. Co. No. 2.....	842	842	110.4	35.8	10.2	1924	do.	
30	168696	Sow.	B. T. and B. Co. No. 6.....	37	37	65.6	20.1	3.1	1914	Bremerton, Wash.	
31	163510	Brg.	B. Redican.....	372	372	109.3	28.4	11.7	1907	Kingston, N. Y.	
32	162514	Brg.	B. West.....	122	122	100.0	24.1	5.6	1905	Buffalo, N. Y.	
33	167377	Brg.	B. A. Murray.....	253	240	106.0	22.5	11.1	1918	Cohoes, N. Y.	
34	164449	Cnl.	B. J. and R. E. Hanley.....	106	99	96.0	17.5	7.8	1911	Rondout, N. Y.	
35	167393	Brg.	Babe Ruth.....	358	358	108.4	27.0	12.3	1918	do.	
36	168865	Sow.	Baby.....	6	6	24.5	12.0	2.5	1922	Dewatto, Wash.	
37	163453	Brg.	Baby Blue.....	463	463	115.5	30.4	12.3	1907	South Rondout, N. Y.	
38	31732	Brg.	Bacon.....	416	392	99.8	30.0	7.8	1903	Brooklyn, N. Y.	
39	164259	Sow.	Badger.....	11	11	41.4	12.0	3.0	1910	Quadra, Alaska.	
40	169230	Brg.	Bagnell Ferry.....	14	14	68.8	12.0	2.2	1925	Bagnell, Mo.	
41	165757	Sow.	Ballard Marine Ry. (Inc.) No. 1.....	38	38	49.9	20.0	4.8	1914	Seattle, Wash.	
42	162323	Brg.	Baltic.....	319	319	104.3	26.5	11.3	1904	Eddyville, N. Y.	
43	31726	Brg.	Baltimore.....	369	369	108.0	23.8	10.8	1900	Elkton, Md.	
44	169785	Brg.	Barbara.....	320	320	112.0	34.1	9.2	1927	Newburgh, N. Y.	
45	167950	Brg.	Barge 19.....	238	238	104.0	34.0	7.5	1909	Clyde, N. Y.	
46	31694	Sow.	Barge No. 1.....	94	94	79.8	25.5	5.4	1901	Seattle, Wash.	
47	169274	Brg.	BARGE NO. 1.....	670	470	131.0	41.0	9.0	1925	Honolulu, Hawaii.	
48	31696	Sow.	Barge No. 2.....	250	250	79.1	25.5	6.4	1901	Seattle, Wash.	
49	169275	Brg.	BARGE NO. 2.....	670	470	131.0	41.0	9.0	1925	Honolulu, Hawaii.	
50	31695	Sow.	Barge No. 3.....	225	225	80.0	25.3	6.7	1901	Seattle, Wash.	
51	31699	Sow.	Barge No. 4.....	94	94	79.8	25.5	5.4	1901	do.	
52	31701	Sow.	Barge No. 5.....	65	65	61.8	22.1	5.4	1901	do.	
53	169239	Brg.	Barge No. 5.....	86	86	80.0	40.0	3.3	1925	Paducah, Ky.	
54	170239	Brg.	BARGE NO. 107.....	100	100	60.0	20.4	8.9	1929	Kearny, N. J.	
55	170240	Brg.	BARGE NO. 108.....	100	100	60.0	20.4	8.9	1929	do.	
56	168881	Brg.	Barge No. 41.....	281	281	110.0	37.8	7.5	1924	Los Angeles, Calif.	
57	167578	Brg.	Barnegat.....	914	888	214.4	32.0	14.3	1919	Elkton, Md.	
58	170152	Drg.	BARNEGATOR.....	32	32	48.0	18.2	3.8	1925	Hialeah, Fla.	
59	165433	Brg.	Barnes.....	454	427	99.2	31.4	8.3	1913	Mariners Harbor, N. Y.	
60	163418	Brg.	Bartley Bros.....	203	203	99.6	30.2	7.7	1901	Brooklyn, N. Y.	
61	166745	Brg.	Bartow.....	148	148	85.4	29.7	6.6	1913	Rondout, N. Y.	
62	169538	Drg.	Barwise.....	134	134	80.5	30.2	6.0	1925	Tampa, Fla.	
63	166663	Brg.	Baxter.....	102	102	82.7	18.9	7.7	-----	Unknown	
64	168047	Brg.	Bay Ferry.....	8	8	52.8	11.1	1.7	1923	Augusta, Ark.	
65	168922	Brg.	Bay Ferry.....	9	9	50.2	10.8	2.0	1922	Parkin, Ark.	
66	170242	Brg.	Bay Ferry No. 1.....	13	13	53.0	12.0	2.6	1929	Wynne, Ark.	
67	167925	Brg.	Beacon.....	373	373	115.2	34.2	11.7	1920	Brooklyn, N. Y.	
68	168123	Brg.	BEACON BARGE NO. 2.....	504	504	145.0	36.1	10.6	1921	Newburgh, N. Y.	
69	31593	Brg.	Bea.....	289	289	143.8	32.5	7.1	1898	Dutch Harbor, Alaska.	
70	168456	Sow.	Beatrice.....	279	279	100.2	40.1	8.4	1922	Everett, Wash.	
71	168508	Brg.	BEATYVILLE.....	291	291	140.0	35.1	6.5	1922	Pittsburgh, Pa.	

1 Formerly barge Cullen 100.

Line No.	Service	Crew	Name of owner	Home port	Address of owner
1	Fr.	1	Bouker Contracting Co. (N. J.)	New York, N. Y.	17 State Street.
2	Fr.	1	do	do	Do.
3	Fr.	1	do	do	Do.
4	Fr.	0	J. J. Brenner Oyster Co. (Wash.)	Tacoma, Wash.	Olympia, Wash.
5	Fr.	0	do	do	Do.
6	Fr.	1	S. C. Barrington	Wrangell, Alaska	
7	Fsh.	0	Whitworth Fisheries (Wash.)	Seattle, Wash.	Pioneer Building.
8	Fsh.	0	Beegle Packing Co. (Alaska)	Ketchikan, Alaska	
9	Fsh.	1	do	do	
10	Fr.	0	Bloedel Donovan Lumber Mills (Me.)	Seattle, Wash.	Bellingham, Wash.
11	Fr.	1	Barelay Finance Corporation (N. Y.)	do	2 Rector Street.
12	Fr.	1	Standard Dredging Co. (N. J.)	New York, N. Y.	233 Broadway.
13	Fr.	1	do	do	Do.
14	Fr.	1	do	do	Do.
15	Fr.	1	do	do	Do.
16	Fr.	1	Jack Baine	Port Angeles, Wash.	113 East Front Street.
17	Fr.	0	Pioneer Transport Co. (Wash.)	Seattle, Wash.	901 Harrison Street.
18	Fr.	1	Brooklyn & Buffalo Navigation Corporation (N. Y.)	New York, N. Y.	44 Whitehall Street.
19	Fr.	1	do	do	Do.
20	Fr.	0	Northern Fisheries Co. (Ill.)	Port Townsend, Wash.	Bellingham, Wash.
21	Fr.	0	do	do	Do.
22	Fr.	1	Brooklyn & Buffalo Navigation Corporation (N. Y.)	New York, N. Y.	44 Whitehall Street.
23	Fr.	1	do	do	Do.
24	Fr.	1	Ira S. Bushey & Sons	do	Foot Court Street.
25	Fr.	1	Brooklyn & Buffalo Navigation Corporation (N. Y.)	do	44 Whitehall Street.
26	Fr.	1	Booth Fisheries Co. (Del.)	Seattle, Wash.	Marion Building.
27	Fr.	1	do	do	Do.
28	Fr.	0	Bloedel-Donovan Lumber Mills (Me.)	do	Bellingham, Wash.
29	Fr.	0	do	do	Do.
30	Fr.	0	Martin Befner	do	Bremerton, Wash.
31	Fr.	1	James McWilliams Blue Line (N. J.)	New York, N. Y.	1 Broadway.
32	Fr.	0	Carl Schwelkart	Detroit, Mich.	1423 St. Claire Street.
33	Fr.	1	Edward G. Murray Lighterage & Transportation Co. (N. Y.)	Albany, N. Y.	Waterford, N. Y.
34	Fr.	1	Frank Patnode	Rouses Point, N. Y.	Champlain, N. Y.
35	Fr.	1	Anthony O'Boyle	New York, N. Y.	15 Moore Street.
36	Fr.	0	Geo. W. Jameson	Seattle, Wash.	Brinnon, Wash.
37	Fr.	1	James McWilliams Blue Line (N. J.)	New York, N. Y.	1 Broadway.
38	Fr.	1	New York Central R. R. Co. (N. Y.)	do	6 Beaver Street.
39	Fr.	0	Booth Fisheries Co. (Del.)	Seattle, Wash.	Pier 11B, foot of Wall Street.
40	Pas.	1	R. P. Howser	St. Louis, Mo.	Bagnell, Mo.
41	Fr.	0	A. Falservice	Seattle, Wash.	Clallam, Wash.
42	Fr.	1	Anthony O'Boyle	New York, N. Y.	15 Moore Street.
43	Fr.	2	Eastern Transportation Co. (Del.)	Wilmington, Del.	Ford Building.
44	Fr.	1	New York Trap Rock Corp. (N. Y.)	New York, N. Y.	250 Park Avenue.
45	Fr.	1	M. J. Dady Engineering & Contracting Co. (N. Y.)	do	367 Fulton Street (B.).
46	Fr.	0	Chas. Cornell	Seattle, Wash.	Harper, Wash.
47	Fr.	0	Libby, McNeill & Libby (Me.)	Honolulu, Hawaii	Waikamila Road.
48	Fr.	0	Waterside Milling Co. (Wash.)	Seattle, Wash.	Care Balfour Guthrie & Co., Dexter Horton Building.
49	Fr.	0	Libby, McNeill & Libby (Me.)	Honolulu, Hawaii	Waikamila Road.
50	Fsh.	0	Alaska Pacific Salmon Corporation (Del.)	Ketchikan, Alaska	
51	Fr.	0	Charles Cornell	Seattle, Wash.	Harper, Wash.
52	Fsh.	0	M. B. Dahl	Juneau, Alaska	Petersburg, Alaska.
53	Fer.	2	Dixie Bee Line Ferry Co. (Ky.)	Louisville, Ky.	Henderson, Ky.
54	Tnk.	0	Steamship Amolco Corporation (Del.)	New York, N. Y.	55 Wall Street.
55	Tnk.	0	do	do	Do.
56	Fr.	1	Star & Crescent Boat Co. (Calif.)	San Diego, Calif.	Foot Broadway.
57	Fr.	1	Southern Transportation Co. (N. J.)	Philadelphia, Pa.	Commercial Trust Building.
58	Drg.	1	Barnegator Dredging Corporation (N. J.)	New York, N. Y.	18 Washington Place, East Orange, N. J.
59	Fr.	1	New York Central R. R. Co. (N. Y.)	do	6 Beaver Street.
60	Fr.	1	Bartley Scow Co. (N. Y.)	do	59 Pearl Street.
61	Fr.	1	Clyde Steamship Co. (Me.)	do	Pier 36, North River.
62	Drg.	5	Renwick B. Knox	Duluth, Minn.	205 Exchange Building.
63	Fr.	1	Baxter Wrecking Corporation (Del.)	New York, N. Y.	15 Park Row.
64	Pas.	1	T. E. Grayson	Memphis, Tenn.	Augusta, Ark.
65	Fer.	1	R. Block	do	Wynne, Ark.
66	Fer.	1	F. H. Block	do	Do.
67	Fr.	1	Ira S. Bushey & Sons (N. Y.)	New York, N. Y.	Foot Court Street (B.).
68	Tnk.	2	National Bank of Commerce (trustees)	Boston, Mass.	31 Nassau Street.
69	Fr.	0	American Yukon Navigation Co. (W. Va.)	Eagle, Alaska	Skagway, Alaska.
70	Fr.	0	Weyerhaeuser Timber Co. (Wash.)	Tacoma, Wash.	Tacoma Building.
71	Tnk.	0	Inland Waterways Co. (Del.)	Louisville, Ky.	122 South Fifth Street.

* Formerly brg. Beacon Barge No. 1 Boston.

Unrigged Vessels

Line No.	Official No.	Rlg	Name of vessel	Tonnage		Register dimensions			When built	Where built	
				Gross	Net	Length	Breadth	Depth			
							Feet	Feet	Feet		
1	163939	Sow.	Beaubien No. 4	348	348	120.0	26.0	6.0	1903	Detroit, Mich.	
2	163941	Sow.	Beaubien No. 6	709	709	143.0	34.0	8.0	1907	do.	
3	166284	Brg.	BEAUBIEN No. 7	639	639	143.0	32.0	6.4	1915	Ecorse, Mich.	
4	167810	Scw.	Beauclaire No. 1	31	31	61.2	15.9	3.9	1920	Bellingham, Wash.	
5	163973	Brg.	Beaufort	445	445	190.8	23.8	11.0	1909	Elkton, Md.	
6	165442	Brg.	Beaumont	167	167	86.4	30.0	6.9	1913	Kingston, N. Y.	
7	160457	Brg.	Beaumont	245	245	95.5	34.3	8.3	1916	Rondout, N. Y.	
8	168253	Brg.	BEAVER	351	343	135.0	34.0	8.8	1921	Chester, Pa.	
9	31733	Brg.	Bedford	416	392	99.6	30.0	7.8	1903	Brooklyn, N. Y.	
10	167328	Brg.	Bedouin	431	431	112.0	29.0	12.9	1917	South Rondout, N. Y.	
11	168932	Scw.	Beegle Packing Co. No. 3	34	34	61.2	15.8	4.2	1924	Bellingham, Wash.	
12	169174	Sow.	Beegle Packing Co. No. 4	33	33	61.1	15.8	4.2	1925	do.	
13	31668	Scw.	Bee No. 2	21	21	50.0	16.2	3.5	1900	Anacortes, Wash.	
14	31672	Scw.	Bee No. 4	21	21	50.0	15.9	3.9	1900	do.	
15	166552	Brg.	Bellalre	311	311	79.7	28.4	7.2	1916	Brooklyn, N. Y.	
16	166551	Brg.	Bello F. Meslick	441	441	112.3	28.4	13.4	1916	South Rondout, N. Y.	
17	169211	Scw.	Bellingham Canning Co. No. 11	26	26	51.1	14.9	4.1	1925	Bollingham, Wash.	
18	169255	Scw.	Bellingham Canning Co. No. 12	26	26	51.1	14.9	4.1	1925	do.	
19	160716	Brg.	Bellport	265	265	100.0	34.0	8.8	1917	Elizabethport, N. J.	
20	169654	Brg.	Belmont	15	15	52.5	14.0	2.5	1922	Creston, W. Va.	
21	160203	Brg.	Belton	146	146	85.9	30.1	6.6	1913	Rondout, N. Y.	
22	165428	Brg.	Benela	232	225	95.2	34.3	8.2	1913	Brooklyn, N. Y.	
23	163524	Cnl.	Bonj. H. Bascom	121	115	97.0	17.8	9.0	1908	Whitehall, N. Y.	
24	169305	Brg.	Bennetts Ferry	7	7	60.0	13.0	1.0	1925	Celina, Tenn.	
25	163873	Brg.	Bergen	212	187	100.1	23.1	9.7	1909	Tottenville, N. Y.	
26	170202	Brg.	Bergen	235	235	99.4	32.8	7.9	1927	Newburgh, N. Y.	
27	169059	Brg.	Bernard J. Hanley	282	282	107.7	23.2	11.9	1924	Kingston, N. Y.	
28	160483	Brg.	Bernice W. Shaw	485	451	199.4	23.9	10.9	1916	Elkton, Md.	
29	169041	Sow.	Berry No. 1	87	87	72.0	26.0	6.0	1924	Kodiak, Alaska	
30	167156	Brg.	Bertha	339	339	89.7	29.8	6.2	1917	Norfolk, Va.	
31	162690	Brg.	Bessemmer	151	104	80.0	28.0	8.0	1906	Baltimore, Md.	
32	166612	Brg.	Bessie	300	300	109.8	33.4	9.2	1899	Brooklyn, N. Y.	
33	168219	Cnl.	Bessie	125	125	95.9	17.5	7.7	1921	Cohoes, N. Y.	
34	165617	Brg.	Bessie Fahy	415	415	110.9	29.2	12.5	1912	South Rondout, N. Y.	
35	31590	Scw.	Betsy	7	7	33.5	11.3	3.1	1896	Anacortes, Wash.	
36	215660	Brg.	Betsy Ross	1,581	1,567	242.8	44.8	19.6	1917	Tacoma, Wash.	
37	167945	Brg.	Betty	512	512	115.6	31.0	14.2	1920	South Rondout, N. Y.	
38	168231	Brg.	Betty	246	246	108.0	23.0	10.5	1921	Whitehall, N. Y.	
39	31562	Brg.	Betty D.	237	237	101.3	21.8	10.2	1891	South Rondout, N. Y.	
40	169396	Brg.	Betty Hedger	460	460	113.2	30.1	12.7	1925	Kingston, N. Y.	
41	170151	Brg.	Betty Leach	334	334	105.7	26.0	11.4	1916	South Rondout, N. Y.	
42	167201	Brg.	Betty E. Egan	240	228	107.6	22.5	10.5	1918	Kingston, N. Y.	
43	168247	Cnl.	Baulah	125	125	95.9	17.5	7.7	1921	Cohoes, N. Y.	
44	31724	Scw.	Big Sandy	185	185	90.6	33.3	7.2	1902	Port Blakely, Wash.	
45	31023	Scw.	Bill	13	13	44.6	15.5	2.7	1899	Anacortes, Wash.	
46	162298	Scw.	Bill	10	10	35.5	12.5	3.3	1904	Port Townsend, Wash.	
47	164136	Sow.	Bill	13	13	60.0	12.4	2.3	1910	Seattle, Wash.	
48	162052	Sow.	Bill Bailey	27	27	47.3	18.5	4.0	1903	Loring, Alaska	
49	169531	Brg.	Bill's Barge	192	192	86.8	29.9	7.7	1926	Unknown	
50	167001	Sow.	Billy	23	23	50.0	16.0	3.3	1917	Sulzer, Alaska	
51	168000	Brg.	Billy	608	608	125.0	32.2	14.3	1920	South Rondout, N. Y.	
52	163910	Brg.	Billy	59	59	97.0	17.0	4.6	1923	Delanco, N. J.	
53	168949	Sow.	Biltgood	211	211	89.8	33.9	8.0	1924	Seattle, Wash.	
54	167783	Scw.	Biltrite	172	172	80.1	31.9	8.4	1919	Tacoma, Wash.	
55	168377	Sow.	Biltstrong	206	206	85.2	34.7	8.3	1922	Lakebay, Wash.	
56	168461	Scw.	Biltwell	247	247	90.1	34.4	9.6	1922	do.	
57	165032	Scw.	Bingo	14	14	35.0	14.2	3.2	1912	Hoquiam, Wash.	
58	162233	Cnl.	Bird S. Coler	103	98	96.5	17.6	7.8	1904	Champlain, N. Y.	
59	165570	Brg.	Biscayne	473	473	201.3	23.8	11.0	1914	Elkton, Md.	
60	164536	Drg.	Bismarck	431	431	115.0	38.0	10.4	1894	Mobile, Ala.	
61	168208	Brg.	Bitt	396	396	107.8	28.4	12.7	1920	Kingston, N. Y.	
62	166154	Sow.	Black Bat	9	9	36.5	12.3	2.5	1915	Anacortes, Wash.	
63	169548	Scw.	Black Cape	8	8	25.6	13.5	3.0	1926	Seldovia, Alaska	
64	31678	Brg.	Black Rock	115	99	75.8	25.0	7.2	1900	Brooklyn, N. Y.	
65	169663	Brg.	Blackstone	219	219	102.1	29.4	8.3	1922	Unknown	
66	168405	Brg.	Blair	10	10	49.7	12.0	2.2	1922	Loudon, Tenn.	
67	31580	Sow.	Blakeley No. 1	255	255	88.1	35.9	7.5	1838	Port Blakely, Wash.	
68	31634	Cnl.	Blanche Howard	104	99	96.4	17.6	7.8	1899	Whitehall, N. Y.	
69	168702	Brg.	Blanche L. Pestln	175	175	99.3	19.6	9.1	1923	do.	
70	169356	Drg.	Blank	205	202	110.0	34.1	6.1	1925	Baltimore, Md.	
71	169664	Brg.	Blarneystone	284	284	112.5	32.4	8.6	1922	Unknown	
72	163990	Brg.	Blauvelt	438	412	100.0	31.7	8.0	1909	Port Richmond, N. Y.	
73	220452	Brg.	Blazer	41	41	68.5	18.6	5.7	1920	Hoquiam, Wash.	
74	165947	Brg.	Bloomfield	483	483	110.4	32.1	13.5	1913	Perth Amboy, N. J.	
75	163571	Brg.	Blue Band	463	463	111.8	30.1	12.5	1907	South Rondout, N. Y.	
76	163312	Brg.	Blue Beard	398	398	109.6	29.1	12.0	1907	do.	
77	162334	Brg.	Blue Bell	401	401	111.8	28.0	12.7	1904	Rondout, N. Y.	

^a Formerly barge Snob.
^b Hottie Scully.

^a Formerly barge H. S. & R. Co. No. 2.

Unrigged Vessels

635

Line No.	Service	Crew	Name of owner	Home port	Address of owner
1	Frt.	0	John Ginzler	Detroit, Mich.	2515 Biddle Avenue.
2	Frt.	0	McClintic Marshall Co. (Pa.)	do.	Book Building.
3	Frt.	0	A. J. Dupuis Co. (Mich.)	do.	Ford Building.
4	Fsh.	0	Beaulaire Packing Co. (Oreg.)	Portland, Oreg.	180 Burnside Street.
5	Frt.	1	Southern Transportation Co. (N. J.)	Philadelphia, Pa.	Commercial Trust Building.
6	Frt.	1	Mallory Steamship Co. (Me.)	New York, N. Y.	Pier 36, North River.
7	Frt.	1	Southern Pacific Co. (Ky.)	do.	Pier 49, North River.
8	Tnk.	2	Gulf Refining Co. (Tex.)	Port Arthur, Tex.	West Port Arthur, Tex.
9	Frt.	1	New York Central R. R. Co. (N. Y.)	New York, N. Y.	6 Beaver Street.
10	Frt.	1	Anthony O'Boyle	do.	15 Moore Street.
11	Fsh.	0	Beagle Packing Co. (Alaska)	Ketchikan, Alaska	
12	Frt.	0	do.	do.	
13	Frt.	0	Kenzo Kunitatso	Seattle, Wash.	Beach, Wash.
14	Fsh.	0	Pacific American Fisheries (Me.)	Port Townsend, Wash.	South Bellingham, Wash.
15	Frt.	1	B. & O. R. R. Co. (Md.)	Baltimore, Md.	Baltimore and Charles Streets.
16	Frt.	1	Mesick & Mesick (N. J.)	New York, N. Y.	1 Broadway.
17	Frt.	0	Bellingham Canning Co. (Wash.)	Seattle, Wash.	Bellingham, Wash.
18	Frt.	0	do.	do.	Do.
19	Frt.	2	New York & Cuba Mail Steamship Co. (Me.)	New York, N. Y.	Foot Wall Street.
20	Fer.	1	Bellaire, Benwood & Wheeling Ferry Co. (W. Va.)	Pittsburgh, Pa.	4935 Acheson Road.
21	Frt.	1	Mallory Steamship Co. (Me.)	New York, N. Y.	Pier 36, North River.
22	Frt.	1	Southern Pacific Co. (Ky.)	do.	Pier 49, North River.
23	Frt.	1	Charles E. Gates	Albany, N. Y.	23 Washington Street.
24	Fer.	2	James Crenshaw	Nashville, Tenn.	Celina, Tenn.
25	Frt.	1	New York Central R. R. Co. (N. Y.)	New York, N. Y.	6 Beaver Street.
26	Frt.	1	do.	do.	Do.
27	Frt.	1	W. F. & R. Boat Builders (N. Y.)	Albany, N. Y.	Kingston, N. Y.
28	Frt.	3	L. B. Shaw	Philadelphia, Pa.	133 South Fourth Street.
29	Fsh.	0	Franklin Packing Co. (Wash.)	Ketchikan, Alaska	
30	Frt.	1	Covered Barges (N. Y.)	New York, N. Y.	17 State Street.
31	Frt.	2	B. & O. R. R. Co. (Md.)	Baltimore, Md.	Baltimore and Charles Streets.
32	Frt.	1	New York Trap Rock Corporation (N. Y.)	New York, N. Y.	250 Park Avenue.
33	Frt.	1	Frank Archambault, sr	Albany, N. Y.	Box 818, Whitehall, N. Y.
34	Frt.	1	Wm. A. Golden (N. Y.)	New York, N. Y.	110 Washington Street.
35	Fsh.	0	Theo. Pederson	Seattle, Wash.	Anacortes, Wash.
36	Frt.	3	Hecate Straits Towing Co.	do.	1408 Hoge Building.
37	Frt.	1	Anthony O'Boyle	New York, N. Y.	11 Moore Street.
38	Frt.	1	William J. Ryan	Albany, N. Y.	Whitehall, N. Y.
39	Frt.	0	Joseph W. Drayton	New York, N. Y.	Do.
40	Frt.	1	W. E. Hedger Co. (N. Y.)	do.	25 Broadway.
41	Frt.	1	David E. Leach	do.	26 Broadway.
42	Frt.	1	Eliza Egan	Albany, N. Y.	Kingston, N. Y.
43	Frt.	1	National Bank of Whitehall	do.	Whitehall, N. Y.
44	Frt.	0	Foss Co. (Wash.)	Seattle, Wash.	Bolcom Dock.
45	Frt.	0	H. L. Johnson	do.	Nordland, Wash.
46	Frt.	0	Fred J. Bailey	Port Townsend, Wash.	First National Bank Building.
47	Frt.	0	Mount McKinley Gold Placers (Wash.)	Seward, Alaska	Roosevelt, Alaska.
48	Fsh.	0	Alaska Packers Association (Calif.)	Ketchikan, Alaska	Loring, Alaska.
49	Fsh.	1	W. O. Hamilton	San Diego, Calif.	Box 198, Mission Beach.
50	Fsh.	0	Swift Arthur Crosby Co. (Wash.)	Juneau, Alaska	Haceta Island, Alaska.
51	Frt.	1	Clary Brothers (N. Y.)	New York, N. Y.	116 Broad Street.
52	Frt.	2	Container Corporation of America (Del.)	Philadelphia, Pa.	Foot Nixon Street.
53	Frt.	0	Jennie Olson	Tacoma, Wash.	450 Middle Waterway.
54	Frt.	0	Geo. A. Marvin	do.	Do.
55	Frt.	0	Jennie Olson	do.	Do.
56	Frt.	0	do.	do.	Do.
57	Frt.	0	Polson Logging Co. (Wash.)	Seattle, Wash.	Hoquiam, Wash.
58	Frt.	1	Sylvester R. Leddick	Rouses Point, N. Y.	Whitehall, N. Y.
59	Frt.	1	Southern Transportation Co. (N. J.)	Philadelphia, Pa.	Commercial Trust Building.
60	Drg.	2	M. J. Dady Engineering & Contracting Co. (N. Y.)	New York, N. Y.	307 Fulton Street (B.).
61	Frt.	2	S. Budd Mandell	do.	33 Rector Street.
62	Frt.	0	Robert Woodburn	Seattle, Wash.	Anacortes, Wash.
63	Fsh.	0	H. Blackett	Seward, Alaska	Seldovia, Alaska.
64	Frt.	1	New York Central R. R. Co. (N. Y.)	New York, N. Y.	6 Beaver Street.
65	Frt.	1	I. M. Ludington Sons (N. Y.)	Rochester, N. Y.	251 Powers Building.
66	Fer.	3	O. A. Marsh	Chattanooga, Tenn.	Kingston, Tenn.
67	Frt.	0	Everett Construction Co. (Wash.)	Seattle, Wash.	Everett, Wash.
68	Frt.	1	Fred H. Gates	Albany, N. Y.	Schuylerville, N. Y.
69	Frt.	1	National Bank of Whitehall	Rouses Point, N. Y.	Whitehall, N. Y.
70	Drg.	20	Barber Asphalt Co. (W. Va.)	Philadelphia, Pa.	1600 Arch Street.
71	Frt.	1	New York Trap Rock Corporation (N. Y.)	New York, N. Y.	250 Park Avenue.
72	Frt.	1	New York Central R. R. Co. (N. Y.)	do.	6 Beaver Street.
73	Frt.	0	Karl Armstrong	Seward, Alaska	Kanatak, Alaska.
74	Frt.	1	David E. Leach	New York, N. Y.	59 Pearl Street.
75	Frt.	1	James McWilliams Blue Line (N. J.)	do.	1 Broadway.
76	Frt.	1	do.	do.	Do.
77	Frt.	1	do.	do.	Do.

* Formerly barge ^a Northern No. 4.
 b Puritan.

* Formerly barge Broad Mountain.

Unrigged Vessels

Line No.	Official No.	Rig	Name of vessel	Tonnage		Register dimensions			When built	Where built	
				Gross	Net	Length	Breadth	Depth			
							Feet	Feet	Feet		
1	162615	Brg.	Blue Bonnett.....	522	522	129.2	30.0	12.3	1905	Roundout, N. Y.....	
2	42853	Brg.	Blue Boy.....	526	512	135.5	27.4	13.7	1901	Gildersleeve, Conn.....	
3	59582	Brg.	Blue Cabin.....	397	384	113.6	27.7	13.0	1901	Perth Amboy, N. J.....	
4	163788	Brg.	Blue Coat.....	440	436	110.0	29.0	13.5	1909	South Roundout, N. Y.....	
5	164282	Brg.	Blue Crest.....	931	907	160.0	34.2	17.0	1910	Gildersleeve, Conn.....	
6	165825	Brg.	Blue Diamond.....	524	524	117.3	31.4	13.6	1914	Kingston, N. Y.....	
7	163650	Brg.	Blue Feather.....	608	588	131.0	30.2	15.5	1908	Gildersleeve, Conn.....	
8	163808	Brg.	Blue Flower.....	331	331	115.0	28.0	11.9	1909	Perth Amboy, N. J.....	
9	166157	Brg.	Blue Girl.....	435	423	112.0	29.0	12.4	1915	South Roundout, N. Y.....	
10	163617	Brg.	Blue Gown.....	608	588	131.0	30.2	15.5	1908	Gildersleeve, Conn.....	
11	166698	Brg.	Blue Granit.....	507	507	116.8	30.8	13.7	1917	Kingston, N. Y.....	
12	168035	Brg.	Blue Heron.....	553	553	114.4	31.0	15.1	1920	do.....	
13	169317	Drg.	Blue Heron.....	311	311	110.0	34.1	5.9	1925	Baltimore, Md.....	
14	164709	Brg.	Blue Hummer.....	304	304	90.9	28.2	11.3	1911	South Roundout, N. Y.....	
15	167372	Brg.	Blue Ink.....	522	522	121.3	30.8	13.4	1918	do.....	
16	163605	Brg.	Blue Jacket.....	503	503	116.3	31.2	13.4	1908	do.....	
17	163366	Brg.	Blue Jay.....	462	462	115.0	30.0	12.4	1907	do.....	
18	163441	Brg.	Blue Jeans.....	593	578	130.8	30.2	14.2	1908	Gildersleeve, Conn.....	
19	168015	Brg.	Blue Knight.....	553	553	114.4	31.0	15.1	1920	Kingston, N. Y.....	
20	163303	Brg.	Blue Line.....	594	579	130.8	30.4	14.2	1907	Gildersleeve, Conn.....	
21	162001	Brg.	Blue Mountain.....	691	691	151.5	31.9	13.1	1903	Roundout, N. Y.....	
22	165815	Brg.	Blue Oak.....	495	495	116.2	30.4	13.4	1914	do.....	
23	168041	Brg.	Blue Peter.....	463	463	111.8	29.5	12.4	1920	Kingston, N. Y.....	
24	164036	Brg.	Blue Ribbon.....	423	423	130.0	30.0	12.4	1910	Perth Amboy, N. J.....	
25	162614	Brg.	Blue Ridge.....	524	524	129.3	30.0	12.3	1905	Roundout, N. Y.....	
26	165807	Brg.	Blue Seal.....	505	505	117.6	30.2	13.9	1914	Kingston, N. Y.....	
27	167114	Brg.	Blue Signet.....	521	521	121.4	31.4	14.2	1917	do.....	
28	167061	Brg.	Blue Smoke.....	520	520	116.2	31.2	13.9	1917	Mariners Harbor, N. Y.....	
29	59601	Brg.	Blue Star.....	627	612	155.0	29.7	13.2	1902	Perth Amboy, N. J.....	
30	169666	Brg.	Bluestone.....	284	284	112.5	32.4	8.0	-----	Unknown.....	
31	164693	Brg.	Blue Streak.....	296	296	89.7	28.0	11.3	1911	South Roundout, N. Y.....	
32	165798	Brg.	Blue Thistle.....	515	515	118.0	31.0	14.0	1914	Kingston, N. Y.....	
33	166106	Brg.	Blue Water.....	480	480	115.0	30.0	13.5	1915	do.....	
34	167921	Brg.	Blue Whale.....	535	535	117.5	31.0	14.1	1920	Athens, N. Y.....	
35	103588	Sew.	Bluff.....	25	25	42.0	20.3	4.6	1907	Nome, Alaska.....	
36	168046	Brg.	Bluff City.....	14	14	39.0	11.6	2.8	1920	Crocketts Bluff, Ark.....	
37	217654	Brg.	Bluffton.....	2,405	2,199	267.3	46.0	23.6	1919	Houston, Tex.....	
38	169984	Brg.	Blythe.....	6	6	51.9	9.4	1.4	1927	Birchwood, Tenn.....	
39	167469	Brg.	Bob.....	593	593	124.7	32.3	14.1	1910	South Roundout, N. Y.....	
40	168523	Sew.	Bob.....	12	12	33.8	12.0	3.5	1922	Sault Ste. Marie, Mich.....	
41	163163	Sew.	Bob Cook.....	224	202	99.0	28.0	7.5	1907	Duluth, Minn.....	
42	166849	Brg.	Bob Hughes.....	432	432	101.2	27.9	12.2	1917	Brooklyn, N. Y.....	
43	162046	Brg.	Bobby Ho.....	379	371	159.8	35.2	9.3	1903	Pensacola, Fla.....	
44	167346	Brg.	Boisno.....	418	418	113.2	29.0	12.6	1918	Kingston, N. Y.....	
45	163100	Sew.	¹⁷ Bolcom No. 1.....	94	94	80.0	26.0	5.2	1907	Ballard, Wash.....	
46	168426	Sew.	Bolcom No. 1.....	111	111	78.0	21.0	6.0	1922	Soldovia, Alaska.....	
47	163141	Sew.	¹⁸ Bolcom No. 2.....	99	99	80.1	25.7	5.6	1907	Ballard, Wash.....	
48	168427	Sew.	Bolcom No. 2.....	34	34	48.0	20.0	4.5	1922	Soldovia, Alaska.....	
49	163512	Sew.	¹⁹ Bolcom No. 3.....	38	38	49.0	18.0	5.1	1908	Seattle, Wash.....	
50	163708	Sew.	²⁰ Bolcom No. 4.....	105	105	79.8	26.0	6.0	1908	do.....	
51	164468	Sew.	²¹ Bolcom No. 6.....	120	120	80.3	28.2	6.2	1911	do.....	
52	164469	Sew.	²² Bolcom No. 7.....	120	120	80.3	28.2	6.2	1911	do.....	
53	164641	Sew.	²³ Bolcom No. 9.....	112	112	80.0	28.0	6.0	1911	do.....	
54	164669	Sew.	²⁴ Bolcom No. 10.....	116	116	80.0	28.0	6.0	1911	do.....	
55	165583	Sew.	Bolcom No. 13.....	166	166	90.2	29.0	7.1	1914	do.....	
56	167360	Sew.	Bolcom 14.....	57	57	60.0	22.0	5.1	1918	do.....	
57	166204	Brg.	Bonham.....	197	197	92.4	31.9	8.1	1913	Roundout, N. Y.....	
58	167786	Sew.	Bonita.....	10	10	34.3	12.0	3.0	1919	Shelton, Wash.....	
59	166731	Sew.	Booth No. 1.....	20	20	45.7	15.9	3.7	1917	Seattle, Wash.....	
60	167174	Sew.	Booth No. 2.....	17	17	44.3	14.1	3.6	1918	Port Hadlock, Wash.....	
61	169137	Sew.	Booth No. 3.....	15	15	44.0	14.0	3.2	1925	Hadlock, Wash.....	
62	164367	Brg.	Boston.....	164	164	85.1	30.1	7.4	1908	Brooklyn, N. Y.....	
63	170006	Sew.	Boulder.....	233	217	117.0	32.0	6.5	1928	Portland, Oreg.....	
64	168861	Brg.	Bowls.....	284	284	101.3	34.0	9.2	1923	Kingston, N. Y.....	
65	169000	Brg.	Bowling Green.....	396	396	95.7	29.9	13.4	1915	Roundout, N. Y.....	
66	162691	Brg.	Braddock.....	151	104	80.0	28.0	8.0	1906	Baltimore, Md.....	
67	166557	Brg.	Brandon.....	462	462	99.6	31.0	8.8	1916	Brooklyn, N. Y.....	
68	162109	Brg.	²⁵ Brandywine.....	387	387	158.0	23.9	11.0	1915	Elkton, Md.....	
69	164117	Brg.	Bretton.....	456	456	195.0	23.8	10.9	1910	do.....	
70	169300	Brg.	BREWSTER.....	269	269	100.0	31.2	9.2	1925	East Boston, Mass.....	
71	162712	Drg.	BRIAN BORU.....	348	296	94.6	28.2	8.2	1889	Toledo, Ohio.....	

¹ Formerly barge Hurricane.
² Formerly barge Typhoon.
³ Formerly barge Frances Scully.
⁴ Formerly barge Ida Woods.
⁵ Formerly barge Frank P. Scully.
⁶ Formerly barge John E. Scully.
⁷ Formerly barge James H. Scully.

⁸ Formerly barge Brian Feeney.
⁹ Formerly barge A. E. Mitchell.
¹⁰ Formerly barge Jack T. Scully.
¹¹ Formerly barge Helen Woods.
¹² Formerly barge Thomas Horan, Jr.
¹³ Formerly barge (a) David L. Morrison,
(b) L. T. Line No. 15.

Unrigged Vessels

637

Line No.	Service	Crew	Name of owner	Home port	Address of owner
1	Frt.	1	James McWilliams Blue Line (N. J.)	New York, N. Y.	1 Broadway.
2	Frt.	1	do.	do.	Do.
3	Frt.	1	do.	do.	Do.
4	Frt.	1	do.	do.	Do.
5	Frt.	1	do.	do.	Do.
6	Frt.	1	do.	do.	Do.
7	Frt.	1	do.	do.	Do.
8	Frt.	1	do.	do.	Do.
9	Frt.	1	do.	do.	Do.
10	Frt.	1	do.	do.	Do.
11	Frt.	1	do.	do.	Do.
12	Frt.	1	do.	do.	Do.
13	Drg.	20	Sea Island Investments (Ga.)	Brunswick, Ga.	Gloucester Street.
14	Frt.	1	James McWilliams Blue Line (N. J.)	New York, N. Y.	1 Broadway.
15	Frt.	1	do.	do.	Do.
16	Frt.	1	do.	do.	Do.
17	Frt.	1	do.	do.	Do.
18	Frt.	1	do.	do.	Do.
19	Frt.	1	do.	do.	Do.
20	Frt.	0	do.	do.	Do.
21	Frt.	1	do.	do.	Do.
22	Frt.	1	do.	do.	Do.
23	Frt.	2	do.	do.	Do.
24	Frt.	1	do.	do.	Do.
25	Frt.	1	do.	do.	Do.
26	Frt.	1	do.	do.	Do.
27	Frt.	1	do.	do.	Do.
28	Frt.	1	do.	do.	Do.
29	Frt.	3	do.	do.	Do.
30	Frt.	1	New York Trap Rock Corporation (N. Y.)	do.	250 Park Avenue.
31	Frt.	1	James McWilliams Blue Line (N. J.)	do.	1 Broadway.
32	Frt.	1	do.	do.	Do.
33	Frt.	1	do.	do.	Do.
34	Frt.	1	do.	do.	Do.
35	Frt.	0	Nome Lighterage & Commercial Co. (Alaska)	Nome, Alaska	
36	Pas.	1	W. W. Bentley	Memphis, Tenn.	Indian Bay, Ark.
37	Tnk.	14	Barge Bluffton	Galveston, Tex.	Woolworth Building, New York, N. Y.
38	Fer.	0	W. N. Holman	Chattanooga, Tenn.	Birchwood, Tenn.
39	Frt.	1	Anthony O'Boyle	New York, N. Y.	11 Moore Street.
40	Frt.	1	Lewis R. Mitchell	Marquette, Mich.	Sault Ste. Marie, Mich.
41	Frt.	4	Napoleon De Mars	Duluth, Minn.	Bayfield, Wis.
42	Frt.	1	John J. Lynch	New York, N. Y.	29 Broadway.
43	Frt.	1	Aiken Towboat & Barge Co. (Fla.)	Pensacola, Fla.	810 Palafox Street.
44	Frt.	1	Anthony O'Boyle	New York, N. Y.	15 Moore Street.
45	Frt.	0	Bolcom Canal Lumber Co. (Wash.)	Seattle, Wash.	Twelfth Avenue West and Nicker- son Street.
46	Fsh.	0	Emil Carl	do.	Rainier Avenue and Willow Street
47	Frt.	0	Foss Co. (Wash.)	do.	Bolcom Dock.
48	Fsh.	0	Emil Carl	do.	Rainier Avenue and Willow Street.
49	Frt.	0	Johnson Tug & Barge Co. (Wash.)	Port Angeles, Wash.	212 North Laurel Street.
50	Frt.	0	Bolcom Canal Lumber Co. (Wash.)	Seattle, Wash.	Twelfth Avenue West and Nicker- son Street.
51	Frt.	0	do.	do.	Do.
52	Frt.	0	do.	do.	Do.
53	Frt.	0	do.	do.	Do.
54	Frt.	0	do.	do.	Do.
55	Frt.	0	do.	do.	Do.
56	Frt.	0	do.	do.	Do.
57	Frt.	1	Mallory Steamship Co. (Me.)	New York, N. Y.	Pier 36, North River.
58	Frt.	0	Frank Chester	Tacoma, Wash.	Shelton, Wash.
59	Frt.	0	Booth Fisheries Co. (Del.)	Seattle, Wash.	Pier 11B, foot Wall Street.
60	Fsh.	0	do.	do.	Do.
61	Frt.	0	do.	do.	Do.
62	Frt.	1	Clyde Steamship Co. (Me.)	New York, N. Y.	Pier 36, North River.
63	Drg.	0	Portland Gravel Co. (Oreg.)	Portland, Oreg.	289 East Salmon Street.
64	Frt.	1	Southern Pacific Co. (Ky.)	New York, N. Y.	Pier 49, North River.
65	Frt.	1	Anthony O'Boyle	do.	15 Moore Street.
66	Frt.	1	B. & O. R. R. Co. (Md.)	Baltimore, Md.	Baltimore and Charles Streets.
67	Frt.	1	New York Central R. R. Co. (N. Y.)	New York, N. Y.	6 Beaver Street.
68	Frt.	1	Southern Transportation Co. (N. J.)	Philadelphia, Pa.	Commercial Trust Building.
69	Frt.	1	do.	do.	Do.
70	Frt.	1	New York Central R. R. Co. (N. Y.)	New York, N. Y.	6 Beaver Street.
71	Drg.	8	Dunbar & Sullivan Dredging Co. (N. Y.)	Buffalo, N. Y.	Erie County Bank Building.

¹⁴ Formerly barge Terrible.
¹⁵ Formerly barge Rose M. Feeney.
¹⁶ Formerly barge Mary Horan.
¹⁷ Formerly scow B. M. I. No. 1.
¹⁸ Formerly scow B. M. I. No. 2.
¹⁹ Formerly scow B. M. I. No. 3.

²⁰ Formerly scow B. M. I. No. 4.
²¹ Formerly scow B. M. I. No. 6.
²² Formerly scow B. M. I. No. 7.
²³ Formerly scow B. M. I. No. 9.
²⁴ Formerly scow B. M. I. No. 10.
²⁵ Formerly barge Perryville.

Line No.	Official No.	Rig	Name of vessel	Tonnage		Register dimensions			When built	Where built
				Gross	Net	Length	Breadth	Depth		
						Feet	Feet	Feet		
1	165088	Brg.	Brice.....	443	422	100.6	31.4	8.3	1912	Brooklyn, N. Y.....
2	169783	Brg.	Bridge.....	29	29	70.0	16.0	3.0	1925	Clarington, Ohio.....
3	163051	Brg.	Bridgeport.....	259	259	100.0	24.8	10.5	1907	Kingston, N. Y.....
4	165296	Brg.	Bright.....	6	6	48.0	11.8	1.6	1909	Bright, Tenn.....
5	31698	Brg.	Bright Star.....	217	217	95.0	23.0	10.0	1901	Rondout, N. Y.....
6	165101	Brg.	Brighton.....	449	430	98.5	31.4	8.2	1913	Mariners Harbor, N.Y.....
7	162276	Brg.	Brimstone.....	328	328	119.6	30.2	11.8	1904	do.....
8	169667	Brg.	Brimstone.....	290	290	103.8	33.4	9.0	Unknown.....
9	163384	Brk.	Bristol.....	529	501	150.4	32.2	12.3	1907	Noank, Conn.....
10	162338	Brg.	Bristol.....	250	250	109.2	23.5	7.2	1903	Wilmington, Del.....
11	168190	Brg.	Broadway.....	439	439	111.3	30.5	12.5	1915	Rondout, N. Y.....
12	165459	Brg.	Bronxville.....	454	427	99.1	31.4	8.3	1913	Mariners Harbor, N.Y.....
13	169024	Brg.	Brooking.....	16	16	42.4	11.7	3.9	1924	Peach Orchard, Ark.....
14	164085	Brg.	BROOKLYN EASTERN DISTRICT TERMINAL NO. 5.	702	792	267.0	36.1	10.4	1910	Camden, N. J.....
15	165480	Brg.	BROOKLYN EASTERN DISTRICT TERMINAL NO. 6.	825	825	266.3	36.7	9.4	1913	do.....
16	165041	Brg.	BROOKLYN EASTERN DISTRICT TERMINAL NO. 7.	873	873	267.1	38.1	11.0	1912	do.....
17	164783	Brg.	BROOKLYN EASTERN DISTRICT TERMINAL NO. 14.	807	807	261.0	36.8	9.0	1912	do.....
18	168394	Brg.	BROOKLYN EASTERN DISTRICT TERMINAL NO. 17.	1,166	1,166	340.0	38.6	10.7	1922	do.....
19	168443	Brg.	BROOKLYN EASTERN DISTRICT TERMINAL NO. 18.	1,166	1,166	340.0	38.6	10.7	1922	do.....
20	168553	Brg.	BROOKLYN EASTERN DISTRICT TERMINAL NO. 19.	1,166	1,166	340.0	38.6	10.7	1922	do.....
21	108561	Brg.	BROOKLYN EASTERN DISTRICT TERMINAL NO. 20.	1,166	1,166	340.0	38.6	10.7	1923	do.....
22	168572	Brg.	BROOKLYN EASTERN DISTRICT TERMINAL NO. 21.	1,166	1,166	340.0	38.6	10.7	1923	do.....
23	169764	Brg.	BROOKLYN EASTERN DISTRICT TERMINAL NO. 22.	1,155	1,155	340.0	38.2	10.7	1927	do.....
24	164922	Brg.	Brooks.....	7	7	25.0	11.5	2.5	1912	Clayton, N. Y.....
25	3465	Sew.	Brothers.....	54	52	64.3	20.1	5.5	1890	San Francisco, Calif.....
26	169004	Drg.	Broward II.....	174	163	110.2	30.1	5.9	1924	Baltimore, Md.....
27	168573	Brg.	Brown.....	16	16	65.3	16.2	2.1	1922	Chamberlain, Tenn.....
28	169978	Brg.	Brown's Ferry.....	19	19	60.0	16.0	2.5	1928	Pittsburgh, Pa.....
29	169005	Brg.	Brownstone.....	325	325	113.0	33.9	9.4	Unknown.....
30	164466	Sew.	Bruce.....	11	11	40.8	12.6	2.8	1911	Ketchikan, Alaska.....
31	167045	Brg.	Brumfiel (composite).....	7	7	50.1	12.0	1.7	1917	Lenoir City, Tenn.....
32	162914	Brg.	Brunswick.....	168	168	84.5	30.0	7.8	1906	Rondout, N. Y.....
33	165631	Brg.	Brunswick.....	473	473	201.3	23.8	11.0	1914	Chesapeake City, Md.....
34	166835	Brg.	Bucksport.....	332	332	110.4	35.2	9.3	1917	Tottenville, N. Y.....
35	170149	Sew.	Buckland No. 1.....	16	16	51.6	11.4	2.8	1928	Nome, Alaska.....
36	31618	Brg.	Buffalo.....	351	351	115.4	31.1	11.2	1899	Wilmington, Del.....
37	169301	Brg.	BUFFALO.....	269	269	100.0	31.2	9.2	1925	East Boston, Mass.....
38	167025	Sew.	BULL.....	66	66	60.0	25.0	5.1	1915	Buffalo, N. Y.....
39	31691	Brg.	Bullion.....	160	136	84.3	30.3	7.3	1900	Perth Amboy, N. J.....
40	170014	Brg.	Bump.....	279	279	110.0	32.0	8.8	1913	Gildersleeve, Conn.....
41	167439	Brg.	Bundy.....	241	229	108.0	22.5	10.5	1918	Athens, N. Y.....
42	169532	Drg.	Burlington.....	351	351	149.3	42.3	6.2	1913	Dubuque, Iowa.....
43	165463	Brg.	Burnside.....	450	429	99.1	31.4	6.3	1913	Mariners, N. Y.....
44	169388	Brg.	BURNSIDE.....	15	15	70.0	12.0	2.0	1925	Jeffersonville, Ind.....
45	169961	Brg.	Burton Lee.....	313	313	109.0	35.2	9.0	1917	Brooklyn, N. Y.....
46	168602	Sew.	Burwood.....	45	45	60.5	17.8	5.0	1923	Bellingham, Wash.....
47	164806	Brg.	Bussell.....	10	10	50.8	15.0	1.9	1912	Lenoir City, Tenn.....
48	168260	Brg.	Buster K.....	20	20	55.9	14.0	3.0	1921	Tennemo, Tenn.....
49	166564	Brg.	Butler.....	298	298	79.6	28.0	7.3	1916	Brooklyn, N. Y.....
50	164024	Brg.	Byron.....	434	405	100.8	31.4	8.0	1910	Port Richmond, N. Y.....
51	160135	Sew.	C.....	198	198	101.2	31.7	7.2	1910	Baltimore, Md.....
52	169969	Brg.	C 2.....	555	555	130.9	39.4	11.5	1906	Unknown.....
53	169970	Brg.	C 3.....	515	515	138.4	38.1	10.4	1906	do.....
54	169971	Brg.	C 5.....	648	648	133.4	39.4	13.2	do.....
55	169972	Brg.	C 10.....	864	864	183.3	40.2	12.7	1905	do.....
56	34435	Sew.	C. C.....	6	6	37.0	11.7	2.1	1902	Whatecom, Wash.....
57	169956	Brg.	C. O. T.....	40	40	51.0	22.2	4.0	1924	Algonac, Mich.....
58	164087	Sew.	C. P. No. 3.....	10	10	31.1	11.3	3.2	1910	Village Point, Wash.....
59	164088	Sew.	C. P. No. 4.....	10	10	31.1	11.3	3.2	1910	do.....
60	164244	Sew.	C. P. No. 5.....	25	25	52.7	15.8	3.9	1910	Bellingham, Wash.....
61	164245	Sew.	C. P. No. 6.....	25	25	52.7	15.8	3.9	1910	do.....
62	165125	Sew.	C. P. No. 7.....	26	26	51.0	15.9	4.1	1913	do.....
63	165131	Sew.	C. P. No. 8.....	26	26	51.0	15.9	4.1	1913	do.....
64	165137	Sew.	C. P. No. 9.....	26	26	51.0	15.9	4.1	1913	do.....
65	165268	Sew.	C. P. No. 10.....	282	282	81.1	25.9	7.2	1913	do.....
66	165805	Sew.	C. P. No. 11.....	26	26	51.0	15.9	4.1	1914	do.....
67	165806	Sew.	C. P. No. 12.....	26	26	51.0	15.9	4.1	1914	do.....

1 Formerly barge Christina.

Unrigged Vessels

639

Line No.	Service	Crew	Name of owner	Home port	Address of owner
1	Fr.	1	New York Central R. R. Co. (N. Y.)	New York, N. Y.	6 Beaver Street.
2	Fer.	1	Sistersville Ferry Co. (W. Va.)	Pittsburgh, Pa.	Sistersville, W. Va.
3	Fr.	1	James McWilliams Blue Line (N. J.)	New York, N. Y.	1 Broadway.
4	Fer.	1	Mrs. J. S. Johnson	Chattanooga, Tenn.	Morristown, Tenn.
5	Fr.	0	Red Star Towing & Transportation Co. (W. Va.)	New York, N. Y.	17 Battery Place.
6	Fr.	1	New York Central R. R. Co. (N. Y.)	do	6 Beaver Street.
7	Fr.	1	General Chemical Co. (N. Y.)	do	40 Rector Street.
8	Fr.	1	New York Trap Rock Corporation (N. Y.)	do	250 Park Avenue.
9	Fr.	3	Lehigh Coal & Navigation Co. (Pa.)	do	143 Liberty Street.
10	Fr.	2	Trenton-Philadelphia Steamboat Co.	Wilmington, Del.	7 West Tenth Street.
11	Fr.	1	W. E. Hedger Co. (N. Y.)	New York, N. Y.	25 Broadway.
12	Fr.	1	New York Central R. R. Co. (N. Y.)	do	6 Beaver Street.
13	Pas.	1	Henry Quellmalz Lumber & Manufacturing Co. (Mo.)	Memphis, Tenn.	Peach Orchard, Ark.
14	Fr.	1	Havemeyers & Elder Co. (N. Y.)	New York, N. Y.	25 Broadway.
15	Fr.	2	do	do	Do.
16	Fr.	2	do	do	Do.
17	Fr.	2	do	do	Do.
18	Fr.	1	do	do	Do.
19	Fr.	1	do	do	Do.
20	Fr.	0	do	do	Do.
21	Fr.	0	do	do	Do.
22	Fr.	1	do	do	Do.
23	Fr.	1	do	do	Do.
24	Fr.	1	Leslie Carnegie	Cape Vincent, N. Y.	Grindstone Island, N. Y.
25	Fr.	4	Van Camp Sea Food Co. (Calif.)	Los Angeles, Calif.	East San Pedro, Calif.
26	Drg.	14	R. C. Huffman Construction Co. (Ohio)	Cleveland, Ohio	Terminal Tower.
27	Fer.	2	T. L. Brown	Chattanooga, Tenn.	Kingston, Tenn.
28	Fer.	1	Lewis A. Brown	Pittsburgh, Pa.	Adah, Pa.
29	Fr.	1	New York Trap Rock Corporation (N. Y.)	New York, N. Y.	250 Park Avenue.
30	Fr.	0	Booth Fisheries Co. (Del.)	Seattle, Wash.	Pier 11B, foot Wall Street.
31	Fer.	0	C. M. Plyley	Chattanooga, Tenn.	Lenoir City, Tenn.
32	Fr.	1	Mallory Steamship Co. (Me.)	New York, N. Y.	Pier 36, North River.
33	Fr.	1	Southern Transportation Co. (N. J.)	Philadelphia, Pa.	Commercial Trust Building.
34	Fr.	1	New York & Cuba Mail Steamship Co. (Me.)	New York, N. Y.	Foot Wall Street.
35	Fr.	0	Lomen Reindeer Corporation (Del.)	Nome, Alaska	
36	Fr.	6	International Elevating Co. (N. J.)	New York, N. Y.	Produce Exchange.
37	Fr.	1	New York Central R. R. Co. (N. Y.)	do	6 Beaver Street.
38	Wld.	3	Buffalo Marine Construction Corporation (N. Y.)	Buffalo, N. Y.	Foot Michigan Avenue.
39	Fr.	1	Wright & Cobb Lighterage Co. (N. Y.)	New York, N. Y.	17 Battery Place.
40	Fr.	1	Gildersleeve Ship Building Co. (Conn.)	do	Gildersleeve, Conn.
41	Fr.	1	Edward C. Boles	do	345 West One hundred and twenty-second Street.
42	Drg.	11	National Dredging Co. (Del.)	Duluth, Minn.	504 Builders Exchange.
43	Fr.	1	New York Central R. R. Co. (N. Y.)	New York, N. Y.	6 Beaver Street.
44	Fer.	2	Burnside Land Co. (Ky.)	Louisville, Ky.	Burnside, Ky.
45	Fr.	1	Simmons Lee Corporation (N. Y.)	New York, N. Y.	44 Whitehall Street.
46	Fr.	0	Pacific Coast Engineering Co. (Wash.)	Seattle, Wash.	L. O. Smith Building.
47	Pas.	1	Cas Bussell	Chattanooga, Tenn.	Lenoir City, Tenn.
48	Pas.	1	Walter Kurz	St. Louis, Mo.	Caruthersville, Mo.
49	Fr.	1	B. & O. R. R. Co. (Md.)	Baltimore, Md.	Baltimore and Charles Streets.
50	Fr.	1	New York Central R. R. Co. (N. Y.)	New York, N. Y.	6 Beaver Street.
51	Fr.	1	H. L. Walker	Baltimore, Md.	Marine Bank Building.
52	Msc.	1	Standard Dredging Co. (N. J.)	New York, N. Y.	233 Broadway.
53	Msc.	1	Columbia Dredging Corporation (N. Y.)	do	Do.
54	Msc.	1	do	do	Do.
55	Msc.	1	do	do	Do.
56	Fsh.	0	Alaska Pacific Salmon Corporation (Del.)	Ketchikan, Alaska	
57	Pld.	1	Henry B. Moran	Detroit, Mich.	Algonac, Mich.
58	Fr.	0	Carlisle Packing Co. (Wash.)	Seattle, Wash.	Bellingham, Wash.
59	Fr.	0	do	do	Do.
60	Fr.	1	do	Port Townsend, Wash.	Do.
61	Fr.	1	do	do	Do.
62	Fsh.	0	do	do	Do.
63	Fr.	0	do	do	Do.
64	Fr.	0	do	do	Do.
65	Fsh.	0	Pacific American Fisheries (Me.)	Seattle, Wash.	South Bellingham, Wash.
66	Fsh.	0	Carlisle Packing Co. (Wash.)	do	Bellingham, Wash.
67	Fsh.	0	do	do	Do.

1 Formerly barge John C.

Line No.	Official No.	Rig	Name of vessel	Tonnage		Register dimensions			When built	Where built
				Gross	Net	Length	Breadth	Depth		
						Feet	Feet	Feet		
1	165810	Sew.	C. P. No. 13	26	26	51.0	15.9	4.1	1914	do
2	165811	Sew.	C. P. No. 14	26	26	51.0	15.9	4.1	1914	do
3	166048	Sew.	C. P. No. 15	26	26	51.0	15.8	4.1	1917	Beach, Wash
4	166049	Sew.	C. P. No. 16	26	26	51.5	15.8	4.1	1917	do
5	166050	Sew.	C. P. No. 17	26	26	51.5	15.8	4.1	1917	do
6	166042	Sew.	C. C. Co. No. 1	29	29	49.8	17.9	4.0	1915	Seattle, Wash
7	166043	Sew.	C. C. Co. No. 2	29	29	49.8	17.9	4.0	1915	do
8	166044	Sew.	C. C. Co. No. 3	29	29	49.8	17.9	4.0	1915	do
9	165349	Sew.	C. R. McC. L. Co. A	405	405	120.0	40.0	9.6	1913	Winslow, Wash
10	169571	Sew.	C. R. McC. L. Co. B	225	225	100.0	36.0	7.3	1926	Hadlock, Wash
11	168856	Sew.	C. R. McC. L. Co. C	149	149	70.0	32.0	7.7	1923	do
12	168857	Sew.	C. R. McC. L. Co. D	149	149	70.0	32.0	7.7	1923	do
13	167198	Sew.	C. R. P. Co. No. 1	44	44	61.5	22.2	3.9	1918	Mukilton, Wash
14	170267	Sew.	C. R. P. Co. No. 2	33	33	55.7	17.9	4.0	1919	Seattle, Wash
15	34381	Sew.	C. W. F. No. 2	23	23	60.5	14.7	4.3	1900	Anacortes, Wash
16	167809	Sew.	C. F. L. Co. No. 1	42	42	60.9	20.0	4.0	1920	Hoquiam, Wash
17	164663	Sew.	C. & W. No. 1	41	41	52.0	20.2	3.5	1904	Aberdeen, Wash
18	166740	Brg.	C. C. & B. Inc. No. 3	380	380	95.3	30.0	12.7	1917	South Rondout, N. Y.
19	166787	Brg.	C. C. and B. Inc. No. 4	387	378	96.3	30.0	12.9	1917	Connelly, N. Y.
20	166788	Brg.	C. C. and B. Inc. No. 5	387	378	96.3	30.0	12.9	1917	do
21	167102	Brg.	C. C. & B. Inc. No. 6	388	388	93.3	30.0	12.9	1917	South Rondout, N. Y.
22	167701	Brg.	C. L. & T. Co. No. 30	161	161	92.4	27.8	7.3	1919	Baltimore, Md
23	167703	Sew.	C. L. & T. Co. No. 46	159	159	92.9	27.8	7.2	1919	do
24	168124	Sew.	C. L. & T. Co. No. 129	156	156	92.8	27.8	7.1	1920	do
25	168125	Sew.	C. L. & T. Co. No. 151	159	159	92.8	27.8	7.2	1920	do
26	168126	Sew.	C. L. & T. Co. No. 181	161	161	92.4	27.8	7.3	1920	do
27	166116	Sew.	C. L. & T. Co. No. 253	158	158	91.4	27.7	7.4	1913	do
28	166117	Sew.	C. L. & T. Co. No. 268	134	134	90.1	26.1	7.0	1905	do
29	166118	Sew.	C. L. & T. Co. No. 269	135	135	90.3	26.1	7.0	1911	do
30	166120	Sew.	C. L. & T. Co. No. 321	159	159	91.3	27.7	7.4	1913	do
31	168127	Sew.	C. L. & T. Co. No. 457	123	123	86.6	25.8	6.5	1920	do
32	164804	Sew.	C. T. & B. Co. No. 1	67	67	51.0	15.9	4.1	1912	Bellingham, Wash
33	164954	Sew.	C. T. & B. Co. No. 2	26	26	51.0	15.9	4.1	1912	do
34	34401	Brg.	C. Tryon	200	200	100.2	22.7	9.0	1901	Perth Amboy, N. J.
35	170287	Sew.	C. C. Croft	245	245	100.1	33.2	8.0	1929	Seattle, Wash
36	166986	Cnl.	O. F. Burns	117	113	96.6	17.7	8.0	1914	Watervillet, N. Y.
37	163853	Cnl.	O. H. McKee, jr	131	125	96.5	17.4	9.0	1909	Champlain, N. Y.
38	34343	Brg.	C. H. Tibbits	269	269	100.7	28.5	9.8	1899	Tomkins Cove, N. Y.
39	166987	Cnl.	O. H. Tiffany	117	113	96.6	17.7	8.0	1911	Schuylerville, N. Y.
40	34283	Brg.	O. I. Gibbs, jr	303	303	78.2	28.2	6.7	1897	Brooklyn, N. Y.
41	165843	Brg.	C. I. Shepard	450	333	116.5	30.2	12.0	1915	Gldersleeve, Conn.
42	162132	Brg.	O. J. Brown	161	154	95.7	20.9	8.9	1903	Eddyville, N. Y.
43	166711	Brg.	O. J. Cleary	583	583	119.8	33.2	14.1	1917	Brooklyn, N. Y.
44	163322	Brg.	C. J. Curtin	203	203	100.4	30.2	7.8	1906	do
45	165414	Brg.	O. L. Perkins	157	144	102.7	29.2	7.8	1913	South-Portland, Me.
46	166979	Cnl.	C. M. Potter	117	113	96.6	17.7	7.8	1913	Schuylerville, N. Y.
47	169028	Brg.	O. O. Ferry	7	7	40.7	11.8	2.1	1923	Johnsonville, Tenn.
48	166139	Brg.	O. R. Gardiner	524	506	116.5	36.2	14.0	1916	Gldersleeve, Conn.
49	165257	Brg.	O. D. S. Miller	397	397	114.5	28.0	13.3	1913	South Rondout, N. Y.
50	169344	Brg.	Cable Ferry	15	15	66.7	12.0	2.4	1925	Mount Carmel, Ill.
51	163790	Brg.	Cadet Blue	418	418	112.1	29.4	12.4	1909	South Rondout, N. Y.
52	204436	Brg.	Cadosia	756	651	180.8	35.1	14.3	1907	Bath, Me.
53	34333	Brg.	Caledonia	415	393	101.1	30.2	7.6	1899	Brooklyn, N. Y.
54	169757	Sew.	Calpat No. 1	55	55	50.0	26.0	5.1	1913	Seattle, Wash
55	170284	Brg.	CALPAT No. 1	484	480	131.0	40.0	11.5	1925	Los Angeles, Calif.
56	162681	Brg.	Calumet	330	330	112.1	32.1	10.3	1906	Mariners Harbor, N. Y.
57	34451	Brg.	Calvert	368	368	168.0	23.8	10.9	1923	Elkton, Md.
58	163448	Brg.	Calvin	415	415	182.0	23.8	11.0	1908	do
59	164070	Brg.	Calvin T. Davison	449	440	184.2	23.6	11.1	1910	Milford, Del.
60	165170	Brg.	Cambria	459	436	101.2	31.4	8.5	1913	Brooklyn, N. Y.
61	34351	Brg.	Camden	117	101	75.8	25.0	7.3	1900	do
62	168176	Sew.	Campbell Mill Co. No. 1	66	66	55.8	24.0	5.8	1921	Kirkland, Wash
63	34340	Brg.	Canton	415	393	101.1	30.2	7.6	1899	Brooklyn, N. Y.
64	166736	Brg.	Canton	313	313	80.8	28.0	7.3	1917	do
65	166626	Sew.	Cape	13	13	39.8	13.0	3.4	1917	Seattle, Wash
66	162486	Brg.	Cape	256	235	108.7	30.6	8.9	1903	Brooklyn, N. Y.
67	170029	Brg.	Capertons Ferry	7	7	54.0	11.1	1.4	1928	Stevenson, Ala.
68	163216	Brg.	Capitol	414	414	109.2	43.0	10.0	1907	Brooklyn, N. Y.
69	223169	Brg.	4 Captain Barber (concrete)	202	202	94.1	25.0	11.9	1919	Vancouver, Wash.

1 Formerly scow P. L. Co. B.

1 Formerly scow P. M. Co. C.

Line No.	Service	Crew	Name of owner	Home port	Address of owner
1	Frts.	0	New England Fish Co. (Me.)	Boston, Mass.	44 Boston Fish Pier.
2	Frts.	0	do	do	Do.
3	Fsh.	0	Carlisle Packing Co. (Wash.)	Seattle, Wash.	Bellingham, Wash.
4	Fsh.	0	do	do	Do.
5	Fsh.	0	do	do	Do.
6	Fsh.	0	Stuart Corporation (Wash.)	Ketchikan, Alaska	Do.
7	Frts.	0	Bellingham Tug & Barge Co.	Seattle, Wash.	1214 Cornwall Avenue.
8	Frts.	0	Anacortes Pile Driving Co. (Wash.)	do	1108 Ninth Street, Anacortes, Wash.
9	Frts.	0	Charles R. McCormick Lumber Co. (Del.)	do	960 Stuart Building.
10	Frts.	0	do	do	Do.
11	Frts.	0	do	do	Do.
12	Frts.	0	do	do	Do.
13	Frts.	0	Copper River Packing Co. (Wash.)	do	568-9 Coleman Building.
14	Frts.	0	do	Seward, Alaska	Latouche, Alaska.
15	Frts.	0	A. M. Jacobsen	Seattle, Wash.	6056 Thirty-sixth Avenue.
16	Frts.	1	Donovan-Corkery Logging Co. (Wash.)	do	Aberdeen, Wash.
17	Frts.	0	Crech & Walker Construction Co. (Wash.)	Port Townsend, Wash.	Do.
18	Frts.	1	Mystic Steamship Co. (Mass.) (Trustees)	Boston, Mass.	250 Stuart Street.
19	Frts.	1	do	do	Do.
20	Frts.	1	do	do	Do.
21	Frts.	1	do	do	Do.
22	Frts.	1	Rapid Coaling-Chesapeake Lighterage Co. (Md.)	Baltimore, Md.	Keyser Building.
23	Frts.	1	do	do	Do.
24	Frts.	1	do	do	Do.
25	Frts.	1	do	do	Do.
26	Frts.	1	do	do	Do.
27	Frts.	1	do	do	Do.
28	Frts.	1	do	do	Do.
29	Frts.	1	do	do	Do.
30	Frts.	1	do	do	Do.
31	Frts.	1	do	do	Do.
32	Fsh.	0	Seacoast Packing Co. (Wash.)	Seattle, Wash.	305 Mutual Life Building.
33	Frts.	0	Hoonah Packing Co. (Wash.)	Port Townsend, Wash.	Do.
34	Frts.	1	Bertell W. King	New York, N. Y.	17 State Street.
35	Frts.	0	Charles C. Croft	Seattle, Wash.	1975 Twelfth Avenue West.
36	Frts.	1	Edward G. Murray Lighterage & Transportation Co. (N. Y.)	Albany, N. Y.	Waterford, N. Y.
37	Frts.	1	Edmond Lafontaine	do	21 Poplar Street, Hudson Falls, N. Y.
38	Frts.	1	Lewis Coal & Oil Co. (N. Y.)	New York, N. Y.	70 Shore Road, Port Washington, N. Y.
39	Frts.	1	Edward G. Murray Lighterage & Transportation Co. (N. Y.)	Albany, N. Y.	Waterford, N. Y.
40	Frts.	2	Southern Pacific Co. (Ky.)	New York, N. Y.	Pier 49, North River.
41	Frts.	1	James McWilliams Blue Line (N. J.)	do	1 Broadway.
42	Frts.	1	Edward G. Murray Lighterage & Transportation Co. (N. Y.)	Albany, N. Y.	Waterford, N. Y.
43	Frts.	1	Cleary Bros. (N. Y.)	do	116 Broad Street.
44	Frts.	1	Daniel H. Mowell	do	1 Broadway.
45	Frts.	3	Rawley Bros.	Philadelphia, Pa.	Leipsic, Del.
46	Frts.	1	Edward G. Murray Lighterage & Transportation Co. (N. Y.)	Albany, N. Y.	Waterford, N. Y.
47	Fer.	2	T. W. Saunders	Nashville, Tenn.	Camden, Tenn.
48	Frts.	1	James McWilliams Blue Line (N. J.)	New York, N. Y.	1 Broadway.
49	Frts.	1	Mesick & Mesick (N. J.)	do	Do.
50	Pas.	1	Henry Beullgman	St. Louis, Mo.	R. R. 3, Mt. Carmel, Ill.
51	Frts.	1	James McWilliams Blue Line (N. J.)	New York, N. Y.	1 Broadway.
52	Frts.	3	Robert B. Wathen	Baltimore, Md.	Pier 4, East Pratt Street.
53	Frts.	1	Standard Dredging Co. (N. J.)	New York, N. Y.	233 Broadway.
54	Frts.	0	Texas S. S. Co. (Calif.)	Seattle, Wash.	1900 West Garfield Street.
55	Tnk.	3	Texas S. S. Co. (Calif.)	Los Angeles, Calif.	929 South Broadway.
56	Frts.	3	General Chemical Co. (N. Y.)	New York, N. Y.	40 Rector Street.
57	Frts.	2	Eastern Transportation Co. (Del.)	Wilmington, Del.	Ford Building.
58	Frts.	1	James J. McNally	Philadelphia, Pa.	Bullitt Building.
59	Frts.	1	Davison Chemical Co. (Md.)	Baltimore, Md.	Garrett Building.
60	Frts.	1	New York Central R. R. Co. (N. Y.)	New York, N. Y.	6 Beaver Street.
61	Frts.	1	do	do	Do.
62	Frts.	0	Campbell Mill Co. (Wash.)	Seattle, Wash.	801 Fourth Avenue.
63	Frts.	1	New York Central R. R. Co. (N. Y.)	New York, N. Y.	6 Beaver Street.
64	Frts.	1	B. & O. R. R. Co. (Md.)	Baltimore, Md.	Baltimore and Charles Streets.
65	Fsh.	0	San Juan Fishing & Packing Co. (Wash.)	Seattle, Wash.	Foot Stacey Street.
66	Frts.	1	Cleary Bros. (N. Y.)	New York, N. Y.	116 Broad Street.
67	Fer.	1	J. B. Coffey	Mobile, Ala.	Stevenson, Ala.
68	Wrk.	6	Merritt-Chapman & Scott Corporation (Del.)	New York, N. Y.	17 Battery Place.
69	Frts.	0	Foss Co. (Wash.)	Seattle, Wash.	Bolcom Dock Ballard Station.

* Formerly scow P. M. Co. D.

† Formerly U. S. Qm. ga. s. Captain Barker.

Unrigged Vessels

Line No.	Official No.	Rig	Name of vessel	Tonnage		Register dimensions			When built	Where built
				Gross	Net	Length	Breadth	Depth		
1	169845	Drg.	Captain Bartlett.....	194	143	100.0	30.0	5.1	1925	Miami, Fla.....
2	167754	Brg.	Captain Bishop.....	535	535	117.5	31.0	14.1	1919	Kingston, N. Y.....
3	165006	Brg.	Captain Jarvis.....	453	453	98.8	31.0	8.3	1912	Port Richmond, N. Y.....
4	34269	Brg.	Capt. Tom.....	154	154	80.2	30.3	7.8	1893	Brooklyn, N. Y.....
5	167262	Brg.	Capt. M. Chapman.....	254	247	106.0	22.5	11.1	1918	Cohoes, N. Y.....
6	165341	Brg.	Capt. M. Quinn.....	462	462	110.0	30.3	13.5	1913	Brooklyn, N. Y.....
7	166602	Brg.	Capt. R. S. Clark.....	247	247	103.8	22.9	10.7	1917	Watervliet, N. Y.....
8	167358	Cnl.	Captain James Dolan.....	155	155	95.5	17.0	9.5	1908	Buffalo, N. Y.....
9	34247	Brg.	Carbonate.....	94	94	116.0	28.0	3.8	1896	do.....
10	34441	Brg.	Cardigan.....	319	319	105.2	26.3	11.3	1901	Sleightsburg, N. Y.....
11	130479	Brg.	Carl.....	289	252	127.5	27.1	13.5	1890	New London, Conn.....
12	164674	Brg.	Carlton.....	476	457	102.2	31.5	7.0	1911	Mariners Harbor, N. Y.....
13	162888	Brg.	Carman.....	424	403	99.3	30.4	7.8	1906	Brooklyn, N. Y.....
14	169644	Brg.	Carmella.....	16	16	45.7	14.0	4.0	1926	San Francisco, Calif.....
15	165809	Sew.	Carnation.....	119	119	90.0	26.0	0.0	1914	Seattle, Wash.....
16	165012	Cnl.	Carolina.....	100	94	93.5	17.3	7.5	1912	Elizabeth City, N. C.....
17	127070	Brg.	Caroline.....	511	434	163.1	38.0	11.6	1902	Port Blakely, Wash.....
18	168952	Brg.	Carolyn.....	531	531	114.7	31.4	13.9	1924	Kingston, N. Y.....
19	168192	Brg.	Carroll K. West.....	385	385	104.4	29.2	11.7	1921	Brooklyn, N. Y.....
20	170086	Drg.	³ CARTAGENA.....	698	698	151.5	30.5	12.1	1914	Bayonne, N. J.....
21	165110	Brg.	Carter.....	458	435	101.2	31.4	8.5	1912	Brooklyn, N. Y.....
22	162669	Brg.	Catawba.....	150	150	82.0	28.6	7.1	1906	Port Richmond, N. Y.....
23	165207	Brg.	Catawba.....	473	473	201.3	23.8	11.0	1913	Elkton, Md.....
24	169590	Brg.	Caterina.....	15	15	40.2	12.6	4.0	1926	San Francisco, Calif.....
25	167532	Sew.	Caithlsh.....	52	52	61.5	17.7	5.9	1919	Bellingham, Wash.....
26	166144	Brg.	Catharine Kelly.....	425	425	114.4	29.0	12.5	1915	Kingston, N. Y.....
27	166973	Brg.	Catherine.....	349	349	90.0	30.0	6.5	1917	Norfolk, Va.....
28	167027	Cnl.	Catherine.....	108	101	95.9	17.5	7.6	1917	Cohoes, N. Y.....
29	168232	Brg.	Catharine.....	246	246	108.0	23.0	10.5	1921	Whitehall, N. Y.....
30	115555	Brg.	⁴ Catherine Hughes.....	530	530	121.1	33.4	14.5	1913	Kingston, N. Y.....
31	163814	Brg.	Catherine Murray.....	144	144	84.0	30.3	6.3	1906	do.....
32	34438	Brg.	Catoctin.....	304	292	50.0	23.0	7.1	1901	Port Richmond, N. Y.....
33	34453	Brg.	Catskill.....	416	392	99.6	30.0	7.8	1903	Brooklyn, N. Y.....
34	168026	Sew.	CAUBEEN.....	261	261	95.0	27.4	11.7	1914	Newport News, Va.....
35	169593	Brg.	Cave in Rock.....	26	26	56.4	18.0	3.0	1926	Cave in Rock, Ill.....
36	63034	Brg.	⁵ Cayuga.....	374	374	103.3	23.5	11.0	1922	Elkton, Md.....
37	165475	Brg.	Cayuga.....	450	421	99.5	31.4	8.5	1913	Mariners Harbor, N. Y.....
38	168254	Brg.	CAYUGA.....	351	343	135.0	34.0	8.8	1921	Chester, Pa.....
39	34444	Brg.	Cecil.....	370	370	168.0	23.8	10.8	1900	Elkton, Md.....
40	215031	Brg.	⁶ Cecilia M. Dunlap.....	835	793	198.7	32.2	19.5	1876	Whitehaven, England.....
41	164991	Brg.	Cedarellif.....	323	323	114.0	34.5	8.5	1910	Kingston, N. Y.....
42	164375	Brg.	Cedar Hill No. 2.....	269	269	105.6	24.3	9.3	Unknown.....
43	164379	Brg.	Cedar Hill No. 3.....	272	272	104.7	24.4	9.3	do.....
44	162375	Brg.	Celestine McNally.....	441	441	183.5	23.8	11.1	1906	Elkton, Md.....
45	162389	Brg.	Central.....	424	402	99.0	30.4	7.8	1906	Brooklyn, N. Y.....
46	34432	Brg.	Century.....	623	544	135.2	45.1	10.9	1901	do.....
47	216516	Brg.	⁷ Chagres.....	1,161	1,132	205.3	31.0	22.8	1873	Port Glasgow, Scotland.....
48	163331	Brg.	Chairman.....	319	319	105.8	35.2	9.5	1907	Brooklyn, N. Y.....
49	168648	Brg.	Chamberlain Ferry.....	7	7	47.3	11.8	1.6	1922	Newark, Ark.....
50	165723	Brg.	Champlain.....	473	473	201.3	23.8	11.0	1914	Chesapeake City, Md.....
51	168893	Sew.	Champlain.....	330	330	115.2	34.1	8.9	1914	Brooklyn, N. Y.....
52	169008	Sew.	Champlain.....	22	22	61.0	15.1	2.6	1922	Cohoes, N. Y.....
53	168987	Brg.	Chancellor.....	539	539	116.1	31.0	14.4	1921	Kingston, N. Y.....
54	164039	Brg.	Chapin.....	432	403	100.0	31.3	8.0	1910	Port Richmond, N. Y.....
55	163813	Brg.	Chaplico.....	238	238	115.8	22.7	9.7	1909	Camden, N. J.....
56	162479	Brg.	Charles.....	396	378	121.0	27.5	12.0	1906	Gildersleeve, Conn.....
57	166900	Brg.	Charles C.....	309	309	107.7	35.2	9.0	1917	Brooklyn, N. Y.....
58	164676	Sew.	Charles D.....	314	314	111.2	36.5	8.2	1911	Everett, Wash.....
59	165018	Brg.	Charles O.....	389	389	110.5	28.8	12.1	1911	Brooklyn, N. Y.....
60	168615	Sew.	Chas. Brenner No. 1.....	6	6	36.0	9.0	2.5	1923	Olympia, Wash.....
61	168616	Sew.	Chas. Brenner No. 2.....	6	6	36.0	9.0	2.5	1923	do.....
62	63044	Brg.	⁸ Charles Frederik.....	221	221	90.2	24.3	10.3	1901	Astoria, N. Y.....
63	166903	Brg.	Charles A. Freeburn.....	307	307	111.8	33.6	9.2	1900	Brooklyn, N. Y.....
64	34304	Brg.	Charles A. McCaffrey.....	357	357	113.8	26.1	11.0	1898	S. Rondout, N. Y.....
65	165495	Cnl.	Charles A. Riley.....	108	100	96.0	17.5	7.8	1913	Whitehall, N. Y.....
66	125691	Brg.	Charles B. Kenney.....	1,074	981	179.3	37.2	22.8	1878	Bath, Me.....
67	168315	Brg.	Chas. D. Snedeker.....	420	420	90.4	30.2	8.4	1906	Perth Amboy, N. J.....
68	168863	Brg.	Charles E. Howe.....	357	357	115.1	33.6	10.1	1923	New York, N. Y.....
69	162705	Brg.	⁹ Charles E. McNally.....	459	459	190.9	23.8	10.9	1906	Elkton, Md.....
70	210265	Brg.	Charles F. Prichard.....	861	793	190.0	35.3	16.1	1904	Bath, Me.....
71	167101	Brg.	Chas. F. Randolph.....	497	497	116.3	31.0	13.5	1917	Rondout, N. Y.....
72	162033	Brg.	Charles L. Taguo.....	335	335	108.5	26.5	11.6	1905	do.....
73	170043	Brg.	Charles T. Kavanagh.....	320	320	112.0	34.1	9.2	1928	Newburgh, N. Y.....
74	163315	Brg.	Charleston.....	145	145	82.6	30.4	6.6	1906	Kingston, N. Y.....

¹ Formerly barge New York Dock Terminal No. 23.² Formerly st. s. Nathan Hale.³ Formerly dredge Jack McArdle.⁴ Formerly barge W. M. Moran.⁵ Formerly barge (a) Wm. J. Mellvain.⁶ Formerly barge (b) Marie Hooper.

Line No.	Service	Crew	Name of owner	Home port	Address of owner
1	Drig.	35	Clark Dredging Co. (Tex.)	Galveston, Tex.	U. S. National Bank Building.
2	Frt.	1	William D. Dittmar	New York, N. Y.	1 Broadway.
3	Frt.	1	Simmons-Lee Corporation (N. Y.)	do.	44 Whitehall Street.
4	Frt.	1	T. A. Scott Co. (Conn.)	New London, Conn.	Pequot Avenue.
5	Frt.	1	Walter E. Bascom	Albany, N. Y.	Whitehall, N. Y.
6	Frt.	1	Cleary Bros. (N. Y.)	New York, N. Y.	116 Broad Street.
7	Frt.	1	James F. Dwyer	Albany, N. Y.	20 West Strand Street, Kingston, N. Y.
9	Frt.	1	Mitchell Lafontain	do.	Whitehall, N. Y.
9	Frt.	1	William H. Ellery	Buffalo, N. Y.	810 Front Street.
10	Frt.	1	Keeler Transportation Line (N. Y.)	New York, N. Y.	1 Broadway.
11	Frt.	3	Thames Tow Boat Co. (Conn.)	New London, Conn.	224 Bank Street.
12	Frt.	1	New York Central R. R. Co. (N. Y.)	New York, N. Y.	6 Beaver Street.
13	Frt.	1	do.	do.	Do.
14	Fsh.	1	Stephen Canepa	San Francisco, Calif.	Monterey, Calif.
15	Frt.	0	E. E. Blackmore	Seattle, Wash.	Mount Vernon, Wash.
16	Frt.	1	Ambrose Kinney	Albany, N. Y.	Whitehall, N. Y.
17	Frt.	8	Carl A. Nelson	San Francisco, Calif.	553 Alvarado Street.
18	Frt.	1	James T. O'Donnell	New York, N. Y.	44 Whitehall Street.
19	Frt.	1	Michael Weidner	do.	87 Seventy-second Street (B).
20	Drig.	22	Standard Dredging Co. (N. J.)	do.	233 Broadway.
21	Frt.	1	New York Central R. R. Co. (N. Y.)	do.	6 Beaver Street.
22	Frt.	1	B. & O. R. R. Co. (Md.)	Baltimore, Md.	Baltimore and Charles Streets.
23	Frt.	1	Southern Transportation Co. (N. J.)	Philadelphia, Pa.	Commercial Trust Building.
24	Fsh.	0	Neno D. Maggio	San Francisco, Calif.	Monterey, Calif.
25	Fsh.	1	Alaska Packers Association (Calif.)	Seattle, Wash.	Blaine, Wash.
26	Frt.	1	Marie Ryan	New York, N. Y.	2011 Newkirk Avenue (B.).
27	Frt.	1	Covered Barges (N. Y.)	do.	17 State Street.
28	Frt.	1	Henry Patenode	Rouses Point, N. Y.	Champlain, N. Y.
29	Frt.	1	William J. Ryan	Albany, N. Y.	Whitehall, N. Y.
30	Frt.	0	Joseph F. O'Boyle	New York, N. Y.	16 Moore Street.
31	Frt.	1	Metropolitan Securities Corporation (Del.)	do.	17 Battery Place.
32	Frt.	2	B. & O. R. R. Co. (Md.)	Baltimore, Md.	Baltimore and Charles Streets.
33	Frt.	1	New York Central R. R. Co. (N. Y.)	New York, N. Y.	6 Beaver Street.
34	Frt.	2	Dunbar & Sullivan Dredging Co. (N. Y.)	Buffalo, N. Y.	Erle County Bank Building.
35	Pas.	1	Richard McConnell	St. Louis, Mo.	Cave in Rock, Ill.
36	Frt.	1	Southern Transportation Co. (N. J.)	Philadelphia, Pa.	Commercial Trust Building.
37	Frt.	1	New York Central R. R. Co. (N. Y.)	New York, N. Y.	6 Beaver Street.
38	Tnk.	2	Gulf Refining Co. (Tex.)	Port Arthur, Tex.	West Port Arthur, Tex.
39	Frt.	2	Eastern Transportation Co. (Del.)	Wilmington, Del.	Ford Building.
40	Frt.	3	Dranuc Distributing Corporation (N. Y.)	New York, N. Y.	143 Liberty Street.
41	Frt.	1	Chatham Lighterage Co. (N. Y.)	do.	Pier 49, North River.
42	Frt.	1	W. J. Crocker	do.	3062 Bainbridge Avenue, Bronx, N. Y.
43	Frt.	1	M. & J. Tracy (N. Y.)	do.	1 Broadway.
44	Frt.	1	Eastern Transportation Co. (Del.)	Wilmington, Del.	Ford Building.
45	Frt.	1	New York Central R. R. Co. (N. Y.)	New York, N. Y.	6 Beaver Street.
46	Wrk.	2	Merritt-Chapman & Scott Corporation (Del.)	do.	17 Battery Place.
47	Tnk.	10	Magnolia Petroleum Co. (Tex.)	Port Arthur, Tex.	Beaumont, Tex.
48	Frt.	1	Merritt-Chapman & Scott Corporation (Del.)	New York, N. Y.	17 Battery Place.
49	Pas.	1	Newton Alwhite	Memphis, Tenn.	Newark, Ark.
50	Frt.	1	Southern Transportation Co. (N. J.)	Philadelphia, Pa.	Commercial Trust Building.
51	Frt.	1	Cleary Bros. (N. Y.)	New York, N. Y.	116 Broad Street.
52	Per.	2	Flora D. Cunningham	Burlington, Vt.	Fort Ticonderoga, N. Y.
53	Frt.	0	Thomas J. Howard	New York, N. Y.	1 Broadway.
54	Frt.	1	New York Central R. R. Co. (N. Y.)	do.	6 Beaver Street.
55	Frt.	1	Southern Transportation Co. (N. J.)	Philadelphia, Pa.	Commercial Trust Building.
56	Frt.	1	M. & J. Tracy (N. Y.)	New York, N. Y.	1 Broadway.
57	Frt.	1	Munson Inland Water Lines (N. Y.)	do.	67 Wall Street.
58	Frt.	0	Canyon Lumber Co. (Wash.)	Seattle, Wash.	Everett, Wash.
59	Frt.	1	M. & J. Tracy (N. Y.)	New York, N. Y.	1 Broadway.
60	Oys.	0	Chas. Brenner	Tacoma, Wash.	Olympia, Wash.
61	Oys.	0	do.	do.	Do.
62	Frt.	1	Anthracite Transportation Corporation (Del.)	New York, N. Y.	605 Fifth Avenue.
63	Frt.	1	New York Trap Rock Corporation (N. Y.)	do.	250 Park Avenue.
64	Frt.	1	Anthony O'Boyle	do.	11 Moore Street.
65	Frt.	1	Edward Lyons	Albany, N. Y.	Fort Edward, N. Y.
66	Frt.	4	Rolph Navigation & Coal Co. (Calif.)	San Francisco, Calif.	60 California Street.
67	Frt.	1	Wright & Cobb Lighterage Co. (N. Y.)	New York, N. Y.	17 Battery Place.
68	Frt.	1	Cleary Bros. (N. Y.)	do.	116 Broad Street.
69	Frt.	1	Thomas J. McNally	Philadelphia, Pa.	2633 East Thompson Street.
70	Frt.	4	P. F. Martin Barge Corporation (Del.)	do.	111 Walnut Street.
71	Frt.	1	Elmer A. Keeler	New York, N. Y.	1 Broadway.
72	Frt.	0	Catherine Tague	do.	Do.
73	Frt.	1	New York Trap Rock Corporation (N. Y.)	do.	250 Park Avenue.
74	Frt.	1	Clyde Steamship Co. (Me.)	do.	Pier 36, North River.

* Formerly Norwegian bark Parknook.

† Formerly (a) British st. s. Loa.
(b) Chilean st. s. Loa.

* Formerly barge Wilbur.

* Formerly barge Two Friends.

Line No.	Official No.	Rtg	Name of vessel	Tonnage		Register dimensions			When built	Where built
				Gross	Net	Length	Breadth	Depth		
1	165813	Brg.	Charleston	473	473	201.3	23.8	11.0	1914	Elkton, Md.
2	34332	Brg.	Charlotte	410	389	101.1	30.0	7.6	1899	Brooklyn, N. Y.
3	102300	Brg.	Charlotte	431	431	191.6	23.8	11.0	1905	Elkton, Md.
4	168404	Brg.	Charlotte	9	9	50.0	11.9	2.0	1922	Knoxville, Tenn.
5	168866	Sow.	Charlotte	287	287	100.4	40.0	8.0	1923	Everett, Wash.
6	169490	Sow.	Charmed Water	28	28	34.4	12.1	3.3	1914	Seattle, Wash.
7	107529	Sow.	Charr	52	52	61.5	17.7	5.9	1919	Bellingham, Wash.
8	162447	Brg.	CHARTIERS	275	275	89.2	25.2	9.2	1896	Elizabeth, N. J.
9	160190	Sow.	Chatham	38	38	61.2	17.8	4.3	1915	Seattle, Wash.
10	167805	Sow.	Chatham No. 2	37	37	60.0	18.0	4.1	1920	do.
11	165211	Brg.	Chauncey	460	436	101.5	31.4	8.4	1913	Brooklyn, N. Y.
12	34347	Brg.	Cheer	332	332	80.3	29.2	7.6	1900	do.
13	162926	Brg.	Chena	440	440	128.8	32.2	6.9	1906	St. Michael, Alaska
14	105116	Brg.	Cherokee	473	473	201.3	23.8	10.8	1913	Elkton, Md.
15	169668	Brg.	Cherrystone	333	333	112.3	34.0	9.5	1913	Unknown
16	165503	Sow.	Chesley No. 1	193	193	90.0	36.2	7.0	1913	Seattle, Wash.
17	162118	Sow.	Chesley No. 2	266	266	109.0	36.7	7.6	1903	Port Blakely, Wash.
18	164124	Sow.	Chesley No. 3	188	188	92.5	30.2	8.0	1910	Seattle, Wash.
19	163577	Sow.	Chesley No. 4	276	276	100.0	32.4	10.0	1908	Hoquiam, Wash.
20	165194	Sow.	Chesley No. 8	143	143	80.0	30.0	7.2	1913	Seattle, Wash.
21	164445	Sow.	Chesley No. 10	272	272	100.0	32.1	10.0	1911	do.
22	164666	Sow.	Chesley No. 12	195	195	90.0	32.0	8.0	1911	do.
23	162715	Sow.	Chesley No. 15	62	62	60.7	25.5	5.0	1906	do.
24	165552	Sow.	Chesley No. 17	102	102	70.0	28.0	6.2	1913	do.
25	165107	Sow.	Chesley No. 18	300	300	81.0	31.7	6.0	1912	Port Blakely, Wash.
26	164514	Brg.	Chester	460	460	195.2	23.8	10.8	1911	Elkton, Md.
27	34275	Sow.	Chicago	314	371	80.0	28.0	7.9	1897	Baltimore, Md.
28	34320	Brg.	Chicago	351	351	115.4	31.1	11.2	1899	Wilmington, Del.
29	166618	Brg.	Chicago	462	462	99.6	31.0	8.8	1917	Brooklyn, N. Y.
30	168352	Brg.	Chicago	414	414	120.0	39.9	9.8	1919	Jersey City, N. J.
31	34287	Brg.	Chief	170	150	90.0	32.2	7.8	1897	Noank, Conn.
32	166843	Sow.	Chief	50	50	70.0	22.0	4.0	1917	South Bend, Wash.
33	164437	Sow.	Chief No. 2	123	123	105.4	24.2	5.6	1907	Oshkosh, Wis.
34	219704	Brg.	Chilcat	14	14	37.4	12.2	2.0	1920	Bellingham, Wash.
35	163589	Sow.	Chinik	25	25	42.0	20.3	4.5	1907	Nome, Alaska
36	34405	Sow.	Chinook	104	104	80.0	26.0	8.0	1901	New Whatcom, Wash.
37	162193	Sow.	Chinook	316	316	121.8	32.2	8.2	1904	Duluth, Minn.
38	166667	Brg.	Chisolm	766	740	205.6	32.0	12.6	1917	Elkton, Md.
39	164836	Sow.	Chiopeck No. 1	64	64	50.0	18.0	4.0	1912	Seattle, Wash.
40	34323	Brg.	Chiopeck No. 3	33	33	72.0	18.0	5.6	1899	Ballard, Wash.
41	166193	Brg.	Choctaw	707	640	181.0	29.9	19.9	1876	Sunderland, England.
42	51302	Brg.	Choptank	376	376	162.9	23.3	11.0	1909	Elkton, Md.
43	36928	Brg.	Chowan	375	375	162.9	23.3	11.0	1909	do.
44	166043	Sow.	Chris	33	33	63.7	15.9	4.1	1917	Seattle, Wash.
45	162165	Brg.	Christiana	363	303	159.4	23.5	11.0	1908	Elkton, Md.
46	168896	Sow.	Chub	72	72	67.4	19.8	6.4	1924	Bellingham, Wash.
47	165375	Brg.	Chuck	8	8	45.0	12.0	1.9	1913	Kingston, Tenn.
48	168185	Sow.	Chuck	12	12	33.4	14.3	3.0	1921	Clinton, Wash.
49	169574	Brg.	Ci Slamo	19	19	45.0	14.0	4.6	1926	San Francisco, Calif.
50	34274	Brg.	Cincinnati	322	311	80.3	28.1	6.9	1896	Baltimore, Md.
51	168350	Brg.	Cincinnati	464	464	119.7	40.0	10.6	1919	Jersey City, N. J.
52	168511	Brg.	CINCINNATI	291	291	140.0	35.1	6.5	1922	Pittsburgh, Pa.
53	168578	Brg.	CITIES SERVICE NO. 1	501	501	162.0	36.0	9.7	1923	Chester, Pa.
54	169728	Brg.	CITIES SERVICE NO. 2	846	846	193.8	35.9	14.5	1927	Quincy, Mass.
55	169550	Brg.	CITIES SERVICE NO. 3	464	464	150.0	35.0	9.9	1927	do.
56	163612	Brg.	Citizen	340	340	110.0	35.3	9.7	1908	Brooklyn, N. Y.
57	163613	Brg.	Civilian	340	340	110.0	35.3	9.7	1908	do.
58	163646	Sow.	Cifra, C. L., Co.	250	250	119.0	32.6	7.3	1908	Everett, Wash.
59	162610	Brg.	Clara	430	430	183.0	23.8	11.0	1905	Elkton, Md.
60	169020	Cnl.	Clara McGregor	145	145	94.9	17.4	8.7	1911	Durhamville, N. Y.
61	167036	Brg.	Clara A. Dillon	254	247	106.0	22.5	11.1	1917	Cohoes, N. Y.
62	46601	Brg.	Claro McNally	417	417	177.7	23.8	11.0	1901	Elkton, Md.
63	34439	Brg.	Claremont	304	292	80.6	28.0	7.1	1901	Port Richmond, N. Y.
64	165030	Cnl.	Clarence S. Betts	164	152	94.6	17.7	10.5	1912	Tonawanda, N. Y.
65	165434	Cnl.	Clarence E. F. Dumaresq	124	118	97.0	17.6	8.3	1913	Whitehall, N. Y.
66	165348	Sow.	Clark-Nickerson No. 1	170	170	80.0	40.0	7.0	1913	Seattle, Wash.
67	165493	Sow.	Clark-Nickerson No. 2	348	348	100.0	40.0	10.0	1913	do.
68	169246	Brg.	Clarksburg	305	305	79.9	27.9	6.6	1916	Mariners Harbor, N. Y.
69	163115	Brg.	Clay	184	156	89.4	29.3	8.0	1907	Weehawken, N. J.
70	169210	Brg.	Clayton	445	445	100.0	32.2	7.7	1925	Newburgh, N. Y.
71	34352	Brg.	Clearfield	116	99	75.8	25.0	7.3	1900	Brooklyn, N. Y.
72	169517	Brg.	Cleary Brothers No. 48	341	341	114.9	35.9	9.1	1926	Weehawken, N. J.

¹ Formerly barge Annie E. Embrey.

² Formerly scow Blakeley No. 2.

³ Formerly scow H. & S. No. 3.

⁴ Formerly scow Independent Asphalt No. 4.

⁵ Formerly scow Rosario.

⁶ Formerly scow Eleboco.

Unrigged Vessels

645

Line No.	Service	Crew	Name of owner	Home port	Address of owner
1	Frt.	1	Southern Transportation Co. (N. J.)	Philadelphia, Pa.	Commercial Trust Building.
2	Frt.	1	New York Central R. R. Co. (N. Y.)	New York, N. Y.	6 Beaver Street.
3	Frt.	3	Lottie V. Wathen	Baltimore, Md.	Pier 4, East Pratt Street.
4	Fer.	1	J. L. Wisecarver	Chattanooga, Tenn.	Louisville, Tenn.
5	Frt.	0	Weyerhaeuser Timber Co. (Wash.)	Tacoma, Wash.	
6	Msc.	1	Lewis Smith	Seattle, Wash.	1115 Post Street.
7	Fsh.	0	Alaska Packers Association (Calif.)	do.	
8	Tnk.	2	Gulf Refining Co. (Tex.)	Port Arthur, Tex.	West Port Arthur, Tex.
9	Fsh.	1	New England Fish Co. (Me.)	Boston, Mass.	Boston Fish Pier.
10	Fsh.	0	do.	do.	Do.
11	Frt.	1	New York Central R. R. Co. (N. Y.)	New York, N. Y.	6 Beaver Street.
12	Frt.	1	Southern Pacific Co. (Ky.)	do.	Pier 49, North River.
13	Frt.	1	American Yukon Navigation Co. (W. Va.)	Eagle, Alaska	Skagway, Alaska.
14	Frt.	1	Southern Transportation Co. (N. J.)	Philadelphia, Pa.	Commercial Trust Building.
15	Frt.	1	New York Trap Rock Corporation (N. Y.)	New York, N. Y.	250 Park Avenue.
16	Frt.	0	Chesley Tug & Barge Co. (Wash.)	Seattle, Wash.	Room 4, Ferry Dock.
17	Frt.	0	Foss Launch & Tug Co. (Wash.)	Tacoma, Wash.	400 Dock Street.
18	Frt.	0	Delta V. Smyth	Seattle, Wash.	819 Midway Street, Olympia, Wash.
19	Frt.	0	Volney C. F. Young	do.	Olympia, Wash.
20	Frt.	0	L. S. Wood	do.	3111 Franklin Avenue.
21	Frt.	0	Delta V. Smyth	do.	819 Midway Street, Olympia, Wash.
22	Frt.	0	L. S. Wood	do.	3111 Franklin Avenue.
23	Frt.	0	Pacific Coast Engineering Co. (Wash.)	do.	L. C. Smith Building.
24	Frt.	0	Capital City Tug Co. (Wash.)	do.	216 West State Street, Olympia, Wash.
25	Frt.	0	George A. Marvin	Tacoma, Wash.	Municipal Dock.
26	Frt.	1	Southern Transportation Co. (N. J.)	Philadelphia, Pa.	Commercial Trust Building.
27	Frt.	2	B. & O. R. R. Co. (Md.)	Baltimore, Md.	Baltimore and Charles Streets.
28	Frt.	6	International Elevating Co. (N. J.)	New York, N. Y.	Produce Exchange.
29	Frt.	1	New York Central R. R. Co. (N. Y.)	do.	6 Beaver Street.
30	Frt.	3	Merritt-Chapman & Scott Corporation (Del.)	do.	17 Battery Place.
31	Wrk.	2	do.	do.	Do.
32	Frt.	0	Johnson & Swanson	Astoria, Oreg.	573 Bond Street.
33	Frt.	1	Bernard J. Gallagher	Milwaukee, Wis.	Marinette, Wis.
34	Fsh.	0	Hoonah Packing Co. (Wash.)	Seattle, Wash.	Care Pacific American Fisheries, foot Harris Street, South, Bellingham, Wash.
35	Frt.	0	Lomen Reindeer Corporation (Del.)	Nome, Alaska	
36	Frt.	0	Alaska Packing Association (Calif.)	Port Townsend, Wash.	Blaine, Wash.
37	Frt.	13	Ralph W. Jex	Toledo, Ohio	1749 Summit Street.
38	Frt.	1	Southern Transportation Co. (N. J.)	Philadelphia, Pa.	Commercial Trust Building.
39	Frt.	0	Booth Fisheries Co. (Del.)	Seattle, Wash.	Pier 11B, foot of Wall Street.
40	Frt.	0	Admiralty Island Coal Co. (Alaska)	Juneau, Alaska	
41	Frt.	1	Mobile Coal Co. (Ala.)	Mobile, Ala.	Foot Charleston Street.
42	Frt.	1	Southern Transportation Co. (N. J.)	Philadelphia, Pa.	Commercial Trust Building.
43	Frt.	1	do.	do.	Do.
44	Frt.	0	San Juan Fishing & Packing Co. (Wash.)	Seattle, Wash.	Foot Stacy Street.
45	Frt.	1	Southern Transportation Co. (N. J.)	Philadelphia, Pa.	Commercial Trust Building.
46	Fsh.	0	Alaska Packers Association (Alaska)	Ketchikan, Alaska	Loring, Alaska.
47	Fer.	1	W. T. Gallagher	Chattanooga, Tenn.	Clinton, Tenn.
48	Frt.	0	Willis W. Nearhoff	Seattle, Wash.	Clinton, Wash.
49	Fsh.	0	Salvatore A. Ferranti	San Francisco, Calif.	Monterey, Calif.
50	Frt.	2	B. & O. R. R. Co. (Md.)	Baltimore, Md.	Baltimore and Charles Streets.
51	Frt.	3	Merritt-Chapman & Scott Corporation (Del.)	New York, N. Y.	17 Battery Place.
52	Tnk.	0	Inland Waterways Co. (Del.)	Louisville, Ky.	122 South Fifth Street.
53	Tnk.	2	Cities Service Refining Co. (Mass.)	Boston, Mass.	260 Tremont Street.
54	Tnk.	2	do.	do.	Do.
55	Tnk.	0	do.	do.	Do.
56	Wrk.	1	Merritt-Chapman & Scott Corporation (Del.)	New York, N. Y.	17 Battery Place.
57	Frt.	1	do.	do.	Do.
58	Frt.	0	Canyon Lumber Co. (Wash.)	Port Townsend, Wash.	Everett, Wash.
59	Frt.	1	James J. McNally	Philadelphia, Pa.	Bullitt Building.
60	Frt.	1	Edward Thurston	Oswego, N. Y.	Montezuma, N. Y.
61	Frt.	1	James Hillis	Albany, N. Y.	Kingston, N. Y.
62	Frt.	1	James J. McNally	Philadelphia, Pa.	Bullitt Building.
63	Frt.	2	B. & O. R. R. Co. (Md.)	Baltimore, Md.	Baltimore and Charles Streets.
64	Frt.	1	Stephen J. Horkay	New York, N. Y.	98 Lincoln Street, Montclair, N. J.
65	Frt.	1	Moses LaFontain	Rouses Point, N. Y.	Champlain, N. Y.
66	Frt.	0	Clark-Nickerson Lumber Co. (Mich.)	Seattle, Wash.	Everett, Wash.
67	Frt.	0	do.	do.	Do.
68	Frt.	1	B. & O. R. R. Co. (Md.)	Baltimore, Md.	Baltimore and Charles Streets.
69	Frt.	1	New York Central R. R. Co. (N. Y.)	New York, N. Y.	6 Beaver Street.
70	Frt.	1	do.	do.	Do.
71	Frt.	1	do.	do.	Do.
72	Frt.	1	Clary Brothers (N. Y.)	do.	116 Broad Street.

⁷ Formerly Russian bark Hillja.
⁸ Formerly barge Magnolia.
⁹ Formerly barge E. A. Souder.

¹⁰ Formerly barge Sharon Hill.
¹¹ Formerly barge E. J. R. R. & T. Co. No. 30.
¹² Formerly barge Jos. W. Janney.

Unrigged Vessels

Line No.	Official No.	Rtg	Name of vessel	Tonnage		Register dimensions			When built	Where built	
				Gross	Net	Length	Breadth	Depth			
							Feet	Feet	Feet		
1	167483	Brg.	1 Cleary Bros. 59	429	422	112.0	29.2	13.3	1918	Kingston, N. Y.	
2	167437	Brg.	1 Cleary Bros. 61	488	480	115.3	31.0	13.6	1918	do.	
3	166583	Brg.	1 Cleary Bros. 65	447	447	112.0	29.0	13.1	1916	Rondout, N. Y.	
4	166582	Brg.	1 Cleary Bros. 67	447	447	112.0	29.0	13.1	1916	do.	
5	167370	Brg.	1 Cleary Bros. 69	447	447	112.0	29.0	13.1	1918	Kingston, N. Y.	
6	168497	Brg.	1 Cleary Bros. 71	440	440	115.2	28.7	12.8	1921	do.	
7	168251	Brg.	1 Cleary Bros. 73	447	447	112.0	29.0	13.1	1921	do.	
8	167847	Brg.	1 Cleary Bros. 75	676	676	130.0	34.0	14.1	1920	do.	
9	167246	Brg.	1 Cleary Bros. 77	448	448	112.0	29.3	13.4	1918	do.	
10	166530	Brg.	Clermont	323	323	110.9	36.2	8.8	1916	Brooklyn, N. Y.	
11	34276	Brg.	Cleveland	281	245	75.0	26.0	7.9	1897	Baltimore, Md.	
12	166622	Brg.	Cleveland	462	462	99.6	31.0	8.8	1917	Brooklyn, N. Y.	
13	168351	Brg.	Cleveland	414	414	120.0	39.9	9.8	1919	Jersey City, N. J.	
14	168636	Brg.	Clifford Meaney	275	275	101.2	25.3	10.5	1921	Kingston, N. Y.	
15	162069	Brg.	Clifton	147	130 ¹	81.5	28.2	7.4	1903	Port Richmond, N. Y.	
16	169139	Brg.	Clifton Ferry	9	9	55.0	11.0	2.1	1924	Savannah, Tenn.	
17	169835	Brg.	Clifton E. Turner	320	320	112.0	34.1	9.2	1927	Newburgh, N. Y.	
18	166862	Brg.	Clingstone	291	291	111.8	33.2	9.3	1927	Brooklyn, N. Y.	
19	163908	Cnl.	Clinton Wilson	102	96	93.2	17.6	7.2	1909	Waterford, N. Y.	
20	167952	Brg.	Clyde	324	324	120.0	36.0	8.4	1914	Ithaca, N. Y.	
21	168552	Brg.	Clyde	481	481	100.0	32.3	8.8	1922	Brooklyn, N. Y.	
22	167319	Brg.	Coast Fishing Co. No. 1	18	18	43.0	20.7	2.5	1916	Los Angeles, Calif.	
23	168460	Brg.	Coast Fishing Co. No. 1	54	54	51.5	23.4	4.5	1910	do.	
24	163741	Sew.	Coast No. 1	31	31	58.8	16.0	4.0	1909	Anacortes, Wash.	
25	163742	Sew.	Coast No. 2	31	31	58.8	16.0	4.0	1909	do.	
26	169756	Brg.	Coast Fishing Co. No. 2	83	63	60.0	32.0	3.1	1927	Los Angeles, Calif.	
27	166567	Brg.	Coast Transit Co. No. 2	263	263	109.5	30.4	8.6	1907	Long Island City, N. Y.	
28	166556	Brg.	Coast Transit Co. No. 5	410	419	135.6	35.1	10.2	1916	Brooklyn, N. Y.	
29	163073	Sew.	Cod	27	27	52.8	16.1	4.1	1907	Bellingham, Wash.	
30	170030	Brg.	Cody, jr.	23	23	60.1	18.0	2.5	1928	Marianna, Ark.	
31	165446	Brg.	Cohansey	473	473	201.3	23.8	11.0	1913	Elkton, Md.	
32	216477	Brg.	Cohansey	607	734	179.2	34.7	15.6	1918	Baltimore, Md.	
33	169253	Brg.	Cohoos	448	448	100.5	32.3	7.7	1925	Kingston, N. Y.	
34	167435	Sew.	Colby No. 1	42	42	51.7	20.0	4.9	1918	Colby, Wash.	
35	162908	Brg.	Cold Spring	424	403	99.0	30.0	7.8	1906	Brooklyn, N. Y.	
36	168199	Sew.	Cole	5	5	28.0	9.0	2.8	1921	Anacortes, Wash.	
37	169723	Brg.	College Point	277	277	111.8	32.0	8.4	1927	College Point, N. Y.	
38	163030	Brg.	10 Collegian	271	271	100.2	35.1	9.0	1906	Brooklyn, N. Y.	
39	162303	Brg.	Colonel	275	275	100.1	34.2	9.4	1902	do.	
40	167383	Brg.	Col. Smith	253	246	106.0	22.5	11.1	1918	Cohoos, N. Y.	
41	169348	Brg.	Colonial	583	583	113.7	33.5	8.0	1908	Kingston, N. Y.	
42	168577	Brg.	11 COLONIAL NEW YORK	501	501	162.0	36.0	9.7	1923	Chester, Pa.	
43	167595	Brg.	Colossus	621	536	124.4	49.8	11.4	1918	Brooklyn, N. Y.	
44	34445	Brg.	Columbia	359	359	168.0	23.8	10.9	1911	Elkton, Md.	
45	34452	Brg.	Columbia	522	392	124.5	40.0	8.7	1903	Duluth, Minn.	
46	165050	Brg.	Columbia	391	391	85.6	30.0	8.5	1912	Kingston, N. Y.	
47	204398	Brg.	Columbia	110	110	106.0	18.5	4.6	1907	Portland, Ore.	
48	166311	Brg.	Columbia Contract Co. 40	483	450	150.0	39.0	9.4	1916	do.	
49	166312	Brg.	Columbia Contract Co. No. 41	483	450	150.0	39.0	9.4	1916	do.	
50	169193	Brg.	Columbiana	64	64	88.0	21.9	3.6	1925	Charleston, W. Va.	
51	34349	Brg.	Columbus	313	261	80.0	28.0	7.9	1900	Baltimore, Md.	
52	169557	Brg.	Columbus	15	15	41.5	13.2	4.6	1926	San Francisco, Calif.	
53	164733	Brg.	Comanche	477	477	201.3	23.8	10.8	1912	Elkton, Md.	
54	168622	Sew.	Comet	18	13	46.2	16.5	2.9	1918	Phippsburg, Me.	
55	168267	Brg.	Commandant	607	544	126.7	44.7	10.5	1920	Brooklyn, N. Y.	
56	34328	Brg.	Commander	174	174	90.7	30.2	7.2	1899	do.	
57	163092	Brg.	Commander	366	366	105.0	40.2	10.1	1907	Noank, Conn.	
58	166814	Brg.	Commerce	317	317	105.1	38.1	8.8	1917	Brooklyn, N. Y.	
59	168913	Brg.	Commerce	517	517	114.4	30.3	14.2	1919	Rondout, N. Y.	
60	34294	Brg.	Commercial	183	183	89.1	30.4	8.1	1898	South Rondout, N. Y.	
61	162892	Brg.	11 Commissary	353	353	105.2	40.2	9.7	1906	Brooklyn, N. Y.	
62	34412	Brg.	Committee	372	372	85.9	30.0	7.4	1901	do.	
63	34316	Brg.	Commodore	323	323	79.0	29.1	7.5	1899	do.	
64	162727	Brg.	Commodore	361	361	105.3	40.2	9.7	1906	do.	
65	167080	Brg.	Commodore	961	961	148.8	38.1	9.0	1911	Portland, Ore.	
66	166704	Brg.	Commodore Barry	475	475	116.0	31.0	13.2	1917	Athens, N. Y.	
67	170191	Brg.	COMMONWEALTH	509	509	114.0	43.6	10.7	1928	Wilmington, Del.	
68	34314	Brg.	Companion	310	310	78.6	29.0	6.8	1899	Brooklyn, N. Y.	
69	162166	Brg.	Company	204	159	91.0	32.2	7.9	1904	do.	
70	34407	Sew.	Company I	26	26	36.0	27.0	3.0	1897	West Superior, Wis.	
71	34311	Brg.	Comrade	340	340	80.5	29.2	7.6	1899	Brooklyn, N. Y.	
72	166182	Brg.	Comrade	319	319	115.2	34.9	8.6	1913	Rondout, N. Y.	
73	166304	Brg.	Concord	404	404	108.3	42.0	9.2	1916	Brooklyn, N. Y.	

¹ Formerly barge Rady and Harry² Formerly barge Irish Moss.³ Formerly barge P. J. Barry.⁴ Formerly barge Margaret K.⁵ Formerly barge Charles R. O'Connor.⁶ Formerly barge St. George.⁷ Formerly barge Thomas P. Brenack.⁸ Formerly barge Red Giant.

Line No.	Service	Crew	Name of owner	Home port	Address of owner
1	Frt.	1	Cleary Brothers (N. Y.)	New York, N. Y.	116 Broad Street.
2	Frt.	1	do.	do.	Do.
3	Frt.	1	do.	do.	Do.
4	Frt.	1	do.	do.	Do.
5	Frt.	1	do.	do.	Do.
6	Frt.	1	do.	do.	Do.
7	Frt.	1	do.	do.	Do.
8	Frt.	1	do.	do.	Do.
9	Frt.	0	do.	do.	Do.
10	Frt.	2	Merritt-Chapman & Scott Corporation (Del.)	do.	17 Battery Place.
11	Frt.	2	B. & O. R. R. Co. (Md.)	Baltimore, Md.	Baltimore and Charles Streets.
12	Frt.	1	New York Central R. R. Co. (N. Y.)	New York, N. Y.	6 Beaver Street.
13	Frt.	1	Merritt-Chapman & Scott Corporation (Del.)	do.	17 Battery Place.
14	Frt.	1	R. Lenahan Co. (N. Y.)	Albany, N. Y.	Kingston, N. Y.
15	Frt.	2	B. & O. R. R. Co.	Baltimore, Md.	Baltimore and Charles Streets.
16	Fer.	1	Clifton Ferry Incorporated (Tenn.)	Nashville, Tenn.	Clifton, Tenn.
17	Frt.	1	New York Trap Rock Corporation (N. Y.)	New York, N. Y.	250 Park Avenue.
18	Frt.	1	do.	do.	Do.
19	Frt.	1	R. G. Hays	Albany, N. Y.	Whitehall, N. Y.
20	Frt.	1	M. J. Dady Engineering and Contracting Co. (N. Y.)	New York, N. Y.	Brooklyn, N. Y.
21	Frt.	1	New York Central R. R. Co. (N. Y.)	do.	6 Beaver Street.
22	Fsh.	1	Louis J. Harris	Los Angeles, Calif.	San Pedro, Calif.
23	Fsh.	1	Coast Fishing Co. (Calif.)	do.	Wilmington, Calif.
24	Fsh.	0	Peril Straits Packing Co. (Wash.)	Ketchikan, Alaska	Do.
25	Frt.	0	Alaska Pacific Salmon Corporation (Del.)	do.	Do.
26	Fsh.	1	Coast Fishing Co. (Calif.)	Los Angeles, Calif.	Do.
27	Frt.	1	Barrett Co. (N. J.)	New York, N. Y.	40 Rector Street.
28	Frt.	0	do.	do.	Do.
29	Fsh.	0	Alaska Packers Association (Calif.)	Ketchikan, Alaska	Loring, Alaska.
30	Pas.	1	Lee County	Memphis, Tenn.	Care S. L. Kirkpatrick, Marianna, Ark.
31	Frt.	1	Southern Transportation Co. (N. J.)	Philadelphia, Pa.	Commercial Trust Building.
32	Frt.	3	Reading Co. (Pa.)	do.	Reading Terminal.
33	Frt.	1	New York Central R. R. Co. (N. Y.)	New York, N. Y.	6 Beaver Street.
34	Frt.	1	Colby Mill Co. (Wash.)	Seattle, Wash.	Colby, Wash.
35	Frt.	1	New York Central R. R. Co. (N. Y.)	New York, N. Y.	6 Beaver Street.
36	Fsh.	0	G. H. Draper	Seattle, Wash.	Anacortes, Wash.
37	Frt.	1	Red Star Towing & Transportation Co. (W. Va.)	New York, N. Y.	17 Battery Place.
38	Frt.	2	Merritt-Chapman & Scott Corporation (Del.)	do.	Do.
39	Frt.	5	do.	New London, Conn.	Do.
40	Frt.	1	Edward G. Murray Lighterage & Transportation Co.	Albany, N. Y.	Waterford, N. Y.
41	Frt.	1	Merritt-Chapman & Scott Corporation (Del.)	New York, N. Y.	17 Battery Place.
42	Tnk.	2	National Bank of Commerce (U. S.) (trustee)	do.	31 Nassau Street.
43	Frt.	1	Merritt-Chapman & Scott Corporation (Del.)	do.	17 Battery Place.
44	Frt.	3	Eastern Transportation Co. (Del.)	Wilmington, Del.	Ford Building.
45	Frt.	8	Great Lakes Dredge & Dock Co. (N. J.)	Duluth, Minn.	First National Bank Building.
46	Frt.	1	Clyde Steamship Co. (Me.)	New York, N. Y.	Pier 36, North River.
47	Fsh.	0	Seattle National Bank (Wash.)	Juneau, Alaska	Do.
48	Frt.	0	City of Los Angeles (Calif.)	Los Angeles, Calif.	City Hall.
49	Frt.	0	do.	do.	Do.
50	Pas.	0	B. D. Raike	Pittsburgh, Pa.	Point Pleasant, W. Va.
51	Frt.	2	B. & O. R. R. Co. (Md.)	Baltimore, Md.	Baltimore and Charles Streets.
52	Fsh.	1	R. J. Walsh	San Francisco, Calif.	110 Market Street.
53	Frt.	1	Southern Transportation Co. (N. J.)	Philadelphia, Pa.	Commercial Trust Building.
54	Frt.	1	Bath Box Co. (Me.)	Bath, Me.	509 Washington Street.
55	Frt.	7	Baltimore Derrick & Salvage Corporation (Del.)	Baltimore, Md.	American Building.
56	Frt.	1	Southern Pacific Co. (Ky.)	New York, N. Y.	Pier 49, North River.
57	Wrk.	2	Merritt-Chapman & Scott Corporation (Del.)	do.	17 Battery Place.
58	Wrk.	2	do.	do.	Do.
59	Frt.	1	Thomas J. Howard	do.	1 Broadway.
60	Frt.	2	Southern Pacific Co. (Ky.)	do.	Pier 49, North River.
61	Wrk.	1	Merritt-Chapman & Scott Corporation (Del.)	do.	17 Battery Place.
62	Frt.	1	Southern Pacific Co. (Ky.)	do.	Pier 49, North River.
63	Frt.	2	do.	do.	Do.
64	Wrk.	4	Merritt-Chapman & Scott Corporation (Del.)	do.	17 Battery Place.
65	Frt.	0	Pacific Steamship Co. (Me.)	Seattle, Wash.	1519 Railroad Avenue South.
66	Frt.	1	Thomas J. Howard	New York, N. Y.	1 Broadway.
67	Msc.	4	Merritt-Chapman & Scott Corporation (Del.)	do.	17 Battery Place.
68	Frt.	2	Southern Pacific Co. (Ky.)	do.	Pier 49, North River.
69	Frt.	1	do.	do.	Do.
70	Frt.	0	Whitney Bros. Co. (Wis.)	Duluth, Minn.	Alworth Building.
71	Frt.	2	Southern Pacific Co. (Ky.)	New York, N. Y.	Pier 49, North River.
72	Wrk.	1	Merritt-Chapman & Scott Corporation (Del.)	do.	17 Battery Place.
73	Wrk.	4	do.	do.	Do.

9 Formerly barge Red Ribbon.
10 Formerly barge Oakwood.

11 Formerly brg. (a E. J. R. R. & T. Co. No. 29.
(b T. W. O. Co. No. 29.
12 Formerly barge Ironwood.

Line No.	Official No.	Rig	Name of vessel	Tonnage		Register dimensions			When built	Where built	
				Gross	Net	Length	Breadth	Depth			
							Feet	Feet	Feet		
1	168319	Brg.	Concrete.....	543	543	99.7	32.2	9.5	1917	Perth Amboy, N. J.	
2	163376	Brg.	Conductor.....	392	392	110.0	43.2	9.3	1907	Brooklyn, N. Y.	
3	162741	Brg.	Conemaugh.....	148	148	81.8	28.0	7.6	1906	Port Richmond, N. Y.	
4	163370	Brg.	Coney Island.....	158	158	100.2	26.2	8.2	1907	Perth Amboy, N. J.	
5	167240	Brg.	Confidence.....	490	481	115.3	30.3	13.6	1918	Kingston, N. Y.	
6	162558	Brg.	Confluence.....	310	260	80.0	28.0	8.0	1905	Baltimore, Md.	
7	34295	Brg.	Congress.....	183	183	89.1	30.4	8.1	1898	Rondout, N. Y.	
8	164151	Brg.	Congress.....	289	289	105.3	35.1	9.7	1910	Tottenville, N. Y.	
9	163776	Sew.	CONNAUGHT.....	316	316	125.0	32.0	8.6	1909	Ecorse, Mich.	
10	165814	Brg.	Connecticut.....	473	473	201.3	23.8	11.0	1915	Chesapeake City, Md.	
11	162608	Brg.	Connellsville.....	148	148	82.0	28.4	7.4	1906	Port Richmond, N. Y.	
12	170204	Brg.	Connor Bros.....	335	335	112.0	34.1	9.2	1928	Newburgh, N. Y.	
13	170241	Sew.	Conover.....	298	298	112.0	33.0	8.9	Unknown.	
14	34341	Brg.	Conqueror.....	193	193	95.2	31.0	7.7	1899	Brooklyn, N. Y.	
15	163395	Brg.	Conqueror.....	363	363	105.2	40.2	9.7	1907	do.	
16	34345	Brg.	Conquest.....	157	157	84.3	30.1	7.3	1909	Brooklyn, N. Y.	
17	163438	Brg.	Consolidated.....	473	473	115.4	30.0	12.4	1907	South Rondout, N. Y.	
18	34360	Brg.	Consort.....	207	207	95.3	31.0	8.4	1900	Brooklyn, N. Y.	
19	166209	Brg.	Consort.....	340	340	114.4	36.5	8.9	1907	Grassy Point, N. Y.	
20	34414	Brg.	Constitution.....	205	205	95.7	31.6	8.3	1901	Brooklyn, N. Y.	
21	163607	Brg.	Consul.....	493	493	172.0	35.6	9.6	1908	Lake Charles, La.	
22	34421	Brg.	Continental.....	206	206	95.4	31.2	8.3	1901	Brooklyn, N. Y.	
23	168025	Brg.	Continental.....	572	565	123.6	44.4	10.4	1920	do.	
24	162921	Brg.	Contractor.....	268	268	100.2	35.2	9.1	1906	do.	
25	51251	Brg.	Conveyor.....	665	665	144.4	50.9	10.6	1895	Brooklyn, N. Y.	
26	34301	Brg.	Convoy.....	206	206	95.2	30.0	8.4	1900	do.	
27	166214	Brg.	Convoy.....	344	344	116.7	35.2	9.7	1914	Rondout, N. Y.	
28	34302	Sew.	Cook No. 1.....	26	26	51.0	15.9	4.0	1900	Port Townsend, Wash.	
29	34305	Sew.	Cook No. 4.....	19	19	46.5	14.0	3.5	1900	Anacortes, Wash.	
30	34369	Sew.	Cook No. 6.....	10	10	36.0	10.5	3.5	1900	do.	
31	34370	Sew.	Cook No. 7.....	10	10	36.0	10.5	3.5	1900	do.	
32	163818	Sew.	Cook No. 13.....	23	23	50.3	16.1	3.5	1909	Port Townsend, Wash.	
33	163819	Sew.	Cook No. 14.....	23	23	50.3	16.1	3.5	1909	do.	
34	163820	Sew.	Cook No. 15.....	23	23	50.3	16.1	3.5	1909	do.	
35	166078	Sew.	Cook No. 16.....	33	33	60.8	15.9	4.2	1915	Blaine, Wash.	
36	166922	Sew.	Cook No. 17.....	30	30	56.3	15.9	4.1	1917	Bellingham, Wash.	
37	34288	Brg.	Co-operator.....	149	149	85.2	29.2	7.6	1897	Brooklyn, N. Y.	
38	162849	Sew.	Coot.....	78	78	68.7	22.1	6.1	1902	Olympia, Wash.	
39	168554	Brg.	Copake.....	481	481	100.0	32.3	8.8	1922	Brooklyn, N. Y.	
40	163933	Brg.	Cora.....	472	452	186.0	23.9	11.4	1909	Madison, Md.	
41	165006	Brg.	Corfu.....	457	434	101.2	31.4	8.5	1912	Brooklyn, N. Y.	
42	166407	Brg.	Cornella.....	351	351	89.8	30.0	6.7	1916	Suffolk, Va.	
43	167069	Brg.	Cornella D.....	236	231	97.0	25.8	10.0	1915	Kingston, N. Y.	
44	164450	Cnl.	Cornelius Reardon.....	106	99	96.0	17.5	7.8	1911	Rondout, N. Y.	
45	169041	Brg.	Cornelius Vanderbilt.....	333	333	113.6	33.9	9.3	1926	Kingston, N. Y.	
46	167517	Sew.	Cornell 11.....	39	39	54.2	20.1	4.2	1910	Harper, Wash.	
47	169991	Sew.	Cornell 9.....	231	231	110.1	30.1	7.8	1921	Navy Yard, Puget Sound, Wash.	
48	166739	Sew.	Cornell No. 1.....	24	24	50.6	17.9	3.3	1917	Colby, Wash.	
49	169069	Brg.	Cornerstone.....	332	332	112.3	34.0	9.5	Unknown.	
50	168709	Brg.	Corning.....	300	300	100.3	26.5	11.0	1923	Kingston, N. Y.	
51	34319	Brg.	Corwall.....	418	395	100.8	30.0	7.7	1899	Brooklyn, N. Y.	
52	170167	Brg.	CORONADO.....	72	69	56.6	21.7	6.6	1926	Los Angeles, Calif.	
53	164945	Brg.	Corpus Christi.....	309	309	131.0	32.3	7.6	1912	Lockmore, La.	
54	167389	Brg.	Cotton Lightorage Corpora- tion No. 103.	209	209	85.2	33.0	8.3	1910	Tottenville, N. Y.	
55	169070	Brg.	Covestone.....	273	273	111.2	32.6	8.2	Unknown.	
56	164537	Drg.	Cralghill.....	223	223	79.3	39.7	8.0	1902	Mobile, Ala.	
57	163350	Brg.	Crescent.....	429	402	99.0	30.0	8.0	1907	Tottenville, N. Y.	
58	170114	Drg.	CREST.....	1,059	1,059	167.0	48.0	12.3	1926	Camden, N. J.	
59	168621	Brg.	CREW LEVICK BARGE NO. 8.....	580	580	201.0	40.1	8.0	1921	New Orleans, La.	
60	169189	Brg.	CREW LEVICK NO. 10.....	204	204	118.2	28.6	6.7	1922	do.	
61	168720	Brg.	Crickmore.....	289	289	100.5	26.0	11.1	1923	Kingston, N. Y.	
62	162767	Brg.	Croatan.....	416	416	175.0	23.7	15.0	1901	New Bern, N. C.	
63	163112	Sew.	Crocodile.....	14	14	39.3	14.1	3.4	1907	Bellingham, Wash.	
64	169575	Sew.	Crosby No. 1.....	413	413	112.0	38.1	10.6	1926	Seattle, Wash.	
65	169595	Sew.	Crosby No. 2.....	394	394	112.1	38.1	10.3	1926	do.	
66	169840	Sew.	Crosby No. 3.....	276	276	100.0	36.0	8.9	1927	Seattle, Wash.	
67	169850	Sew.	Crosby No. 4.....	277	277	100.0	36.0	8.8	1927	do.	
68	169883	Sew.	Crosby No. 5.....	277	277	100.0	36.0	8.9	1927	do.	
69	169974	Sew.	Crosby No. 6.....	283	283	99.9	36.0	8.9	1928	do.	
70	169719	Sew.	Crosby No. 8.....	254	254	90.2	36.0	9.0	1927	do.	
71	169592	Sew.	Crosby Fisheries No. 1.....	71	71	64.3	22.0	4.0	1926	do.	
72	170019	Sew.	Crosby Fisheries No. 2.....	35	35	55.7	16.0	4.7	1928	do.	
73	169271	Brg.	Croton.....	448	448	100.5	32.3	7.7	1925	Kingston, N. Y.	
74	163980	Brg.	Crystal.....	508	508	117.7	29.7	13.2	1909	South Rondout, N. Y.	

¹ Formerly barge (a Strongwood.
(b Commonwealth.

¹ Formerly barge Rockwood.
² Formerly brg. Monarch.

Unrigged Vessels

649

Line No.	Serv-ice	Crew	Name of owner	Home port	Address of owner
1	Frt.	1	Wright & Cobb Lighterage Co. (N. Y.)	New York, N. Y.	17 Battery Place.
2	Wrk.	5	Merritt-Chapman & Scott Corporation (Del.)	do.	Do.
3	Frt.	2	B. & O. R. R. Co. (Md.)	Baltimore, Md.	Baltimore and Charles Streets.
4	Frt.	1	Honry Farber	New York, N. Y.	8675 Nineteenth Avenue (B.).
5	Frt.	1	James A. O'Boyle	do.	11 Moore Street.
6	Frt.	1	B. & O. R. R. Co. (Md.)	Baltimore, Md.	Baltimore and Charles Streets.
7	Frt.	2	Southern Pacific Co. (Ky.)	New York, N. Y.	Pier 49, North River.
8	Wrk.	1	Merritt-Chapman & Scott Corporation (Del.)	do.	17 Battery Place.
9	Frt.	0	Dunbar & Sullivan Dredging Co. (N. Y.)	Buffalo, N. Y.	Erlo County Bank Building.
10	Frt.	1	Southern Transportation Co. (N. J.)	Philadelphia, Pa.	Commercial Trust Building.
11	Frt.	1	B. & O. R. R. Co. (Md.)	Baltimore, Md.	Baltimore and Charles Streets.
12	Frt.	1	New York Trap Rock Corporation (N. Y.)	New York, N. Y.	250 Park Avenue.
13	Frt.	1	Joseph F. O'Boyle	do.	11 Moore Street.
14	Frt.	1	Southern Pacific Co. (Ky.)	do.	Pier 49, North River.
15	Frt.	1	Merritt-Chapman & Scott Corporation (Del.)	do.	17 Battery Place.
16	Frt.	2	Southern Pacific Co. (Ky.)	do.	Pier 49, North River.
17	Frt.	1	Anthony O'Boyle	do.	11 Moore Street.
18	Frt.	2	Southern Pacific Co. (Ky.)	do.	Pier 49, North River.
19	Frt.	1	Merritt-Chapman & Scott Corporation (Del.)	do.	17 Battery Place.
20	Frt.	2	Southern Pacific Co. (Ky.)	do.	Pier 49, North River.
21	Frt.	1	Alken Towboat & Barge Co. (Fla.)	Pensacola, Fla.	S. Palafox Street.
22	Frt.	2	Southern Pacific Co. (Ky.)	New York, N. Y.	Pier 49, North River.
23	Frt.	1	Philadelphia Derrick & Salvage Corporation (Del.)	Philadelphia, Pa.	Pier 17, North Wharves.
24	Frt.	1	do.	do.	Do.
25	Wrk.	8	Merritt-Chapman & Scott Corporation (Del.)	do.	Do.
26	Frt.	2	Southern Pacific Co. (Ky.)	do.	Pier 49, North River.
27	Wrk.	1	Merritt-Chapman & Scott Corporation (Del.)	do.	17 Battery Place.
28	Fsh.	0	Pacific American Fisheries (Me.)	Ketchikan, Alaska	
29	Fsh.	0	do.	do.	Do.
30	Fsh.	0	do.	do.	Do.
31	Frt.	0	do.	do.	Do.
32	Frt.	0	do.	do.	Do.
33	Fsh.	0	Alaska Pacific Salmon Corporation (Del.)	do.	
34	Frt.	0	Pacific American Fisheries (Me.)	do.	
35	Fsh.	0	do.	do.	
36	Fsh.	0	do.	do.	
37	Frt.	2	Southern Pacific Co. (Ky.)	New York, N. Y.	Pier 49, North River.
38	Frt.	0	Peninsular Railway Co. (Wash.)	Tacoma, Wash.	Shelton, Wash.
39	Frt.	1	New York Central R. R. Co. (N. Y.)	New York, N. Y.	6 Beaver Street.
40	Frt.	3	Lottie V. Wathen	Baltimore, Md.	Pier 4, East Pratt Street.
41	Frt.	1	New York Central R. R. Co. (N. Y.)	New York, N. Y.	6 Beaver Street.
42	Frt.	1	Covered Barges (N. Y.)	do.	17 State Street.
43	Frt.	1	James F. Dwyer	Albany, N. Y.	Kingston, N. Y.
44	Frt.	1	John J. Maher	do.	Do.
45	Frt.	1	New York Trap Rock Corporation (N. Y.)	New York, N. Y.	250 Park Avenue.
46	Frt.	0	Chas. Cornell	Seattle, Wash.	Harper, Wash.
47	Frt.	0	Chas. Cornell	do.	Harper, Wash.
48	Frt.	0	Colby Mill Co. (Wash.)	do.	Colby, Wash.
49	Frt.	1	New York Trap Rock Corporation (N. Y.)	New York, N. Y.	250 Park Avenue.
50	Frt.	1	New York Central R. R. Co. (N. Y.)	do.	6 Beaver Street.
51	Frt.	1	do.	do.	Do.
52	Tnk.	1	Union Oil Co. of California (Calif.)	Los Angeles, Calif.	Union Oil Building.
53	Frt.	1	Standard Dredging Co. (N. J.)	New York, N. Y.	Woolworth Building.
54	Frt.	1	Lighterage Corporation (N. Y.)	do.	56 Beaver Street.
55	Frt.	1	New York Trap Rock Corporation (N. Y.)	do.	250 Park Avenue.
56	Drg.	2	M. J. Dady Engineering & Contracting Co. (N. Y.)	do.	367 Fulton Street (B.).
57	Frt.	0	New York Central R. R. Co. (N. Y.)	do.	6 Beaver Street.
58	Drg.	21	Great Lakes Dredge & Dock Co. (N. J.)	do.	17 Battery Place.
59	Tnk.	1	Crew Levick Co. (Pa.)	Philadelphia, Pa.	219 North Broad Street.
60	Tnk.	1	do.	do.	Do.
61	Frt.	1	New York Central R. R. Co. (N. Y.)	New York, N. Y.	6 Beaver Street.
62	Frt.	1	Paul Barge & Transportation Co. (Md.)	Baltimore, Md.	Stewart Building.
63	Frt.	0	Alaska Packers' Association (Calif.)	Port Townsend, Wash.	Blaine, Wash.
64	Frt.	0	Crosby Lighterage Co. (Wash.)	Seattle, Wash.	471 Colman Building.
65	Frt.	0	do.	do.	Do.
66	Frt.	0	do.	do.	Do.
67	Frt.	0	do.	do.	Do.
68	Frt.	0	do.	do.	Do.
69	Frt.	0	do.	do.	Do.
70	Frt.	0	do.	do.	Do.
71	Frt.	0	do.	do.	Do.
72	Fsh.	0	Crosby Fisheries Co. (Wash.)	Seward, Alaska	Zachar Bay (Kodiak post office), Alaska.
73	Frt.	1	New York Central R. R. Co. (N. Y.)	New York, N. Y.	6 Beaver Street.
74	Frt.	1	Mesick & Mesick (N. J.)	do.	1 Broadway.

⁴ Formerly barge Clara Brooks.
⁶ Formerly barge O. D. No. 52.

⁵ Formerly U. S. N. No. Y. C. 361.
⁷ Formerly barge Chas. G. Blades.

Line No.	Official No.	Rtg	Name of vessel	Tonnage		Register dimensions			When built	Where built
				Gross	Net	Length	Breadth	Depth		
						Feet	Feet	Feet		
1	34303	Drg.	Cuba	353	353	83.7	29.9	7.0	1898	Brooklyn, N. Y.
2	34385	Sew.	CUBA LIBRE	105	105	96.0	25.0	7.0	1895	Sault Ste. Marie, Mich.
3	163431	Sew.	CULENE RHU	240	240	68.0	24.0	8.0	1907	Port Huron, Mich.
4	167250	Drg.	Cully	17	17	40.0	17.0	3.0	1914	Algonac, Mich.
5	167257	Sew.	Cully No. 1	6	6	24.0	11.0	2.5	1915	do.
6	34277	Brg.	Cumberland	132	93	75.0	26.0	7.9	1897	Baltimore, Md.
7	167188	Brg.	Cumberland	914	888	214.0	32.0	14.3	1918	Norfolk, Va.
8	51413	Brg.	Currituck	382	382	102.0	23.8	11.0	1909	Elkton, Md.
9	166164	Brg.	Curtis Bay	305	285	144.2	23.5	9.2	1912	South Baltimore, Md.
10	166827	Brg.	Curtis No. 1	31	31	49.7	19.7	2.7	1917	Long Beach, Calif.
11	168415	Brg.	Curtis No. 2	44	36	51.4	22.7	4.2	1918	Los Angeles, Calif.
12	163121	Brg.	CYCLOPS	324	324	96.0	38.4	9.8	1907	Philadelphia, Pa.
13	168535	Sew.	D-1	241	241	85.5	33.8	7.7	1922	North Tonawanda, N. Y.
14	35017	Sew.	D. 35	607	607	137.0	30.2	12.7	1903	Duluth, Minn.
15	162282	Sew.	D. 37 (steel)	715	675	130.0	36.0	12.6	1904	Manitowoc, Wis.
16	160797	Sew.	D. E.	201	201	99.8	33.0	6.1	1917	Buffalo, N. Y.
17	214326	Sew.	D. F.	45	45	64.0	21.0	3.8	1914	Seattle, Wash.
18	169440	Sew.	D. F. No. 1	94	94	59.0	20.0	5.1	1926	do.
19	169724	Sew.	D. F. No. 2	294	294	75.3	24.0	6.1	1927	do.
20	160887	Sew.	D. J. H.	240	240	53.7	21.2	5.3	1902	Katalla, Alaska
21	35013	Sew.	D. L. Co. XVI	184	184	90.2	32.2	7.3	1902	Olympia, Wash.
22	163678	Sew.	D. L. Co. XVII	113	113	82.0	26.4	6.0	1908	Seattle, Wash.
23	163679	Sew.	D. L. Co. XVIII	113	113	82.0	26.4	6.0	1908	do.
24	163707	Sew.	D. L. Co. XIX	104	104	81.0	26.0	6.0	1908	do.
25	30162	Sew.	D. L. Co. XX	234	234	110.3	30.3	7.2	1899	do.
26	164524	Sew.	D. L. Co. XXI	32	32	50.0	20.0	4.0	1911	do.
27	164544	Sew.	D. L. Co. XXII	23	23	50.0	15.0	4.0	1907	Bremerton, Wash.
28	164210	Sew.	D. L. Co. XXV	119	119	80.2	26.0	6.8	1910	Port Townsend, Wash.
29	165400	Sew.	D. L. Co. XXVI	752	752	111.6	37.0	7.5	1913	Seattle, Wash.
30	165472	Sew.	D. L. Co. XXVII	279	279	112.0	37.0	7.5	1913	do.
31	165616	Sew.	D. L. Co. XXVIII	166	166	89.9	28.0	7.6	1914	do.
32	165622	Sew.	D. L. Co. XXIX	166	166	89.9	28.0	7.6	1914	do.
33	167041	Sew.	D. L. Co. XXX	494	494	122.0	41.1	11.0	1917	Port Townsend, Wash.
34	167067	Sew.	D. L. Co. XXXI	494	494	122.0	41.0	11.0	1917	Hadlock, Wash.
35	167135	Sew.	D. L. Co. XXXII	272	272	111.7	37.0	7.7	1918	do.
36	167339	Sew.	D. L. Co. XXXIII	562	562	128.0	41.0	11.1	1918	do.
37	167709	Sew.	D. L. Co. XXXV	194	194	98.4	32.2	7.2	1919	do.
38	167710	Sew.	D. L. Co. XXXVI	194	194	98.4	32.2	7.2	1919	do.
39	168419	Sew.	D. L. Co. XXXVII	380	380	110.0	35.8	10.8	1922	Port Blakely, Wash.
40	168811	Sew.	D. L. Co. XXXVIII	190	190	90.1	32.0	7.7	1917	do.
41	167593	Sew.	D. L. No. 1	17	17	37.4	14.9	3.9	1919	Holly, Wash.
42	162369	Sew.	D. L. Co. No. IV	105	105	80.8	28.8	6.0	1903	Olympia, Wash.
43	162370	Sew.	D. L. Co. No. V	105	105	80.0	26.8	6.0	1903	Seattle, Wash.
44	165413	Sew.	D. L. Co. No. VI	114	114	90.0	28.0	6.0	1913	do.
45	165645	Sew.	D. L. Co. No. VII	85	85	70.1	24.0	6.0	1914	do.
46	165549	Sew.	D. L. Co. No. VIII	104	104	81.0	26.0	6.0	1913	do.
47	162374	Sew.	D. L. Co. No. XIV	103	103	82.6	24.9	6.0	1904	do.
48	162375	Sew.	D. L. Co. No. XV	156	156	91.0	29.0	7.0	1904	Olympia, Wash.
49	167473	Sew.	D. L. Co. No. XXXIV	420	420	152.0	40.0	7.8	1919	Hadlock, Wash.
50	165244	Sew.	D. L. Co. No. XXXIX	170	170	90.0	32.0	8.0	1913	Seattle, Wash.
51	165260	Sew.	D. L. Co. No. XL	170	170	90.0	32.0	8.0	1913	do.
52	165340	Sew.	D. L. Co. No. XLI	170	170	90.0	32.0	8.0	1913	do.
53	165350	Sew.	D. L. Co. No. XLII	170	170	90.0	32.0	8.0	1913	do.
54	166972	Sew.	D. L. Co. No. XLIII	248	248	90.0	33.9	9.3	1917	Port Blakely, Wash.
55	165316	Sew.	D. L. Co. No. XLIV	224	224	91.0	34.0	9.0	1913	Seattle, Wash.
56	169289	Sew.	D. L. Co. No. XLV	281	281	100.0	36.0	9.0	1925	do.
57	169269	Sew.	D. L. Co. No. XLVI	290	290	99.9	35.9	9.3	1925	Port Blakely, Wash.
58	169270	Sew.	D. L. Co. No. XLVII	286	286	100.0	35.8	9.3	1925	do.
59	169463	Sew.	D. L. Co. No. XLVIII	297	297	110.1	36.0	8.5	1926	Seattle, Wash.
60	160404	Sew.	D. L. Co. No. XLIX	297	297	110.1	36.0	8.5	1926	do.
61	165539	Brg.	D. N. Co. No. 101 (steel)	342	342	150.0	30.0	8.2	1913	Ambridge, Pa.
62	165540	Brg.	D. N. Co. No. 102 (steel)	342	342	150.0	30.0	8.2	1913	do.
63	223646	Brg.	D. S. & W.	10	10	40.0	11.5	2.2	1924	Newburg, Ind.
64	167166	Sew.	D. S. S. Co. 4	18	18	40.3	15.9	3.6	1917	Port Blakely, Wash.
65	167167	Sew.	D. S. S. Co. 5	30	30	54.3	18.0	3.8	1918	do.
66	167518	Sew.	D. S. S. Co. 7	49	49	66.2	22.0	4.0	1919	Anacortes, Wash.
67	160244	Sew.	D. S. S. Co. No. 1	41	41	60.0	20.0	4.2	1916	do.
68	166656	Sew.	D. S. S. Co. No. 2	37	37	59.7	18.0	4.3	1917	do.
69	166676	Sew.	D. S. S. Co. No. 3	30	30	50.0	18.0	4.2	1917	Bremerton, Wash.
70	167554	Sew.	D. S. S. Co. No. 8	33	33	54.1	18.0	4.0	1919	Seattle, Wash.
71	168891	Sew.	D. S. S. Co. No. 9	18	18	40.1	14.0	4.0	1924	do.
72	160112	Sew.	D. & W. No. 1 (steel)	23	23	40.3	20.3	3.2	1915	Detroit, Mich.
73	162623	Brg.	D. H. Opdenbrouw	210	210	99.0	31.0	7.7	1904	Kingston, N. Y.
74	166915	Brg.	D. J. Mulqueen, Jr.	484	484	115.0	31.4	13.1	1917	do.

¹ Formerly barge (a) Foss No. 9.

² Formerly barge (b) Foss No. 36.

³ Formerly scow Ajax.

⁴ Formerly scow C. C. Co. No. 2.

⁵ Formerly scow Cary-Davis No. 1.

⁶ Formerly scow P. B. T. Co. No. 12.

⁷ Formerly scow H. & S. No. 12.

⁸ Formerly scow H. & S. No. 17.

Line No.	Service	Crew	Name of owner	Home port	Address of owner
1	Frt.	2	Southern Pacific Co. (Ky.)	New York, N. Y.	Pier 49, North River.
2	Frt.	0	Dunbar & Sullivan Dredging Co. (N. Y.)	Buffalo, N. Y.	Erie County Bank Building.
3	Frt.	0	Dunbar & Sullivan Dredging Co. (N. Y.)	do	Do.
4	Drg.	2	Curtis A. Hemenger	Port Huron, Mich.	Algonac, Mich.
5	Drg.	1	do	do	Do.
6	Frt.	2	B. & O. R. R. Co. (Md.)	Baltimore, Md.	Baltimore and Charles Streets.
7	Frt.	1	Southern Transportation Co. (N. J.)	Philadelphia, Pa.	Commercial Trust Building.
8	Frt.	1	do	do	Do.
9	Frt.	2	Davison Chemical Co. (Md.)	Baltimore, Md.	Garrett Building.
10	Fsh.	2	Curtis Corporation (Calif.)	Los Angeles, Calif.	Long Beach, Calif.
11	Fsh.	1	do	do	Do.
12	Frt.	1	Southern Pacific Co. (Ky.)	New York, N. Y.	Pier 49, North River.
13	Msc.	1	Dunbar & Sullivan Dredging Co. (N. Y.)	Buffalo, N. Y.	Erie County Bank Building.
14	Frt.	1	Great Lakes Dredge & Dock Co. (N. J.)	Duluth, Minn.	First National Bank Building.
15	Frt.	0	do	do	Do.
16	Frt.	2	Gravel Products Corporation (N. Y.)	Buffalo, N. Y.	78 Perry Street.
17	Fsh.	0	S. R. Doremus	Seattle, Wash.	Bell Street Dock.
18	Fsh.	0	do	do	Do.
19	Fsh.	1	S. R. Doremus	do	Care Doremus Fisheries, Bell Street Dock.
20	Fsh.	0	D. J. Halferty	Juneau, Alaska	Cordova, Alaska.
21	Frt.	0	Drummond Lighterage Co. (Wash.)	Seattle, Wash.	Colman Building.
22	Frt.	0	do	do	Do.
23	Frt.	0	do	do	Do.
24	Frt.	0	do	do	Do.
25	Frt.	0	Delta V. Smyth	do	Olympia, Wash.
26	Frt.	0	J. M. Colman Co. (Wash.)	do	Colman Block.
27	Frt.	0	George Inlet Packing Co. (Oreg.)	Ketchikan, Alaska	
28	Frt.	0	Drummond Lighterage Co. (Wash.)	Seattle, Wash.	Colman Building.
29	Frt.	0	Morrison Mill Co. (Wash.)	do	Bellingham, Wash.
30	Frt.	0	Drummond Lighterage Co. (Wash.)	do	Colman Building.
31	Frt.	0	do	do	Do.
32	Frt.	0	do	do	Do.
33	Frt.	1	do	do	Do.
34	Frt.	0	do	do	Do.
35	Frt.	0	do	do	Do.
36	Frt.	0	do	do	Do.
37	Frt.	0	do	do	Do.
38	Frt.	0	do	do	Do.
39	Frt.	0	do	do	Do.
40	Frt.	0	do	do	Do.
41	Frt.	0	William E. Dow	do	Union, Wash.
42	Frt.	0	Mrs. K. Winkler	do	3615 Burke Avenue.
43	Frt.	0	do	do	Do.
44	Frt.	0	Drummond Lighterage Co. (Wash.)	do	Colman Dock.
45	Frt.	0	Karl Hansen	do	1911 L. C. Smith Building.
46	Frt.	0	do	do	Do.
47	Frt.	1	Martin Hefner	do	Bremerton, Wash.
48	Frt.	0	Drummond Lighterage Co. (Wash.)	do	Colman Building.
49	Frt.	0	do	do	Do.
50	Frt.	0	do	do	Colman Dock.
51	Frt.	0	do	do	Do.
52	Frt.	0	do	do	Do.
53	Frt.	0	do	do	Do.
54	Frt.	0	do	do	Colman Building.
55	Frt.	0	do	do	Colman Dock.
56	Frt.	0	do	do	Do.
57	Frt.	0	do	do	Colman Building.
58	Frt.	0	do	do	Do.
59	Frt.	0	do	do	Colman Dock.
60	Frt.	0	do	do	Do.
61	Frt.	1	Robert J. McArdle Contracting Co. (Del.)	Philadelphia, Pa.	1416 Chestnut Street.
62	Frt.	1	Standard Dredging Co. (N. J.)	New York, N. Y.	233 Broadway.
63	Fer.	1	Grand Chain Ferry Co.	Evansville, Ind.	114 Powell Avenue.
64	Fsh.	0	Alaska Pacific Salmon Corporation (Del.)	Ketchikan, Alaska	
65	Fsh.	0	do	do	
66	Fsh.	0	do	do	
67	Fsh.	0	Nakat Packing Corporation (N. Y.)	do	
68	Fsh.	0	Alaska Pacific Salmon Corporation (Del.)	do	
69	Fsh.	0	do	do	
70	Fsh.	0	do	do	
71	Fsh.	0	do	do	
72	Frt.	0	Detroit & Windsor Ferry Co. (Mich.)	Detroit, Mich.	Foot Woodward Avenue.
73	Frt.	1	Daniel H. Mowell	New York, N. Y.	1 Broadway.
74	Frt.	0	D. J. Mulqueen	do	681 Harrison Place West.

⁶ Formerly scow H. & S. No. 14.
⁹ Formerly scow H. & S. No. 8.
¹⁰ Formerly scow H. & S. No. 7.
¹¹ Formerly scow H. & S. No. 9.

¹² Formerly scow H. & S. No. 10.
¹³ Formerly scow H. & S. No. 18.
¹⁴ Formerly scow H. & S. No. 8.

Line No.	Official No.	Rig	Name of vessel	Tonnage		Register dimensions			When built	Where built
				Gross	Net	Length	Breadth	Depth		
1	168614	Brg.	D. P. Cooper.....	257	257	Feet 97.0	Feet 25.8	Feet 11.1	1923	Kingston N. Y.
2	167792	Brg.	D. T. Sheridan.....	872	859	204.5	32.0	14.7	1920	Camden, N. J.
3	168598	Brg.	Dacula.....	2,234	2,234	266.8	46.6	23.8	1919	Olympia, Wash.
4	169106	Drg.	Dade.....	236	233	109.9	34.2	7.2	1924	Baltimore, Md.
5	163726	Sew.	Daisy D.....	174	174	82.2	32.1	7.3	1909	Everett, Wash.
6	162936	Brg.	Dakota.....	390	390	164.9	38.4	7.1	1906	St. Michael, Alaska
7	165086	Brg.	Dallas.....	191	191	85.9	30.1	8.3	1912	Kingston, N. Y.
8	169760	Sew.	Danaco No. 3.....	29	29	80.3	14.5	3.1	1927	Houghton, Wash.
9	169701	Sew.	Danaco No. 4.....	12	12	66.4	10.3	2.1	1927	do.
10	166768	Sew.	Dan McCoy.....	40	40	58.0	17.8	4.6	1914	Sault Ste. Marie, Mich.
11	169357	Drg.	Dania.....	242	239	110.0	34.1	7.4	1925	Baltimore, Md.
12	163403	Brg.	Daniel.....	414	414	110.0	28.9	12.4	1907	South Rondout, N. Y.
13	167121	Brg.	Daniel C. Robinson.....	490	481	115.3	31.0	13.6	1917	Kingston, N. Y.
14	164408	Brg.	Daniel T. Gilmartin.....	305	305	111.8	33.0	8.7	1910	Brooklyn, N. Y.
15	168499	Brg.	Danville.....	297	297	100.2	25.9	11.0	1922	Kingston, N. Y.
16	165000	Sew.	Darling No. 2.....	14	14	36.5	14.0	3.6	1912	Olympia, Wash.
17	135371	Brg.	David.....	257	257	165.4	28.3	7.8	1878	Baltimore, Md.
18	167371	Brg.	David R.....	330	313	105.6	27.2	11.2	1918	Rondout, N. Y.
19	167443	Brg.	David Foster.....	447	447	112.0	30.0	13.1	1918	Kingston, N. Y.
20	165584	Brg.	David Waterbury.....	447	447	112.0	29.0	13.1	1916	Rondout, N. Y.
21	165285	Cnl.	David E. Sanders.....	108	100	96.0	17.5	7.8	1913	do.
22	165783	Brg.	Davis.....	8	8	50.0	12.1	2.2	1913	Davis Ferry, Tenn.
23	35594	Brg.	Dawn.....	30	30	65.0	14.8	4.6	1901	Wells Island, N. Y.
24	166081	Sew.	Dawn II.....	77	77	50.0	18.0	3.8	1914	Bellevue, Wash.
25	169187	Brg.	Day Light Ferry.....	6	6	32.5	12.2	2.3	1925	Marianna, Ark.
26	166620	Brg.	Dayton.....	311	311	79.7	28.4	7.2	1917	Brooklyn, N. Y.
27	168558	Brg.	Dayton.....	481	481	100.0	32.3	8.8	1922	do.
28	169186	Brg.	Dayton.....	6	6	47.3	9.9	2.0	1925	Dayton, Ohio
29	164308	Brg.	Daytona.....	170	170	86.6	30.4	7.2	1907	Kingston, N. Y.
30	170103	Brg.	Dean Goodsell.....	40	35	64.1	23.0	3.2	1927	Burlington, Vt.
31	167664	Sew.	Deep Sea Salvage Co. No. 2.....	44	44	41.0	19.6	4.1	1919	Seattle, Wash.
32	162801	Sew.	Deering No. 1.....	30	30	40.2	20.1	4.5	1906	do.
33	162802	Sew.	Deering No. 2.....	30	30	40.2	20.1	4.5	1906	do.
34	166194	Brg.	Deer Park.....	298	298	79.8	28.6	6.5	1915	Mariners Harbor, N. Y.
35	165186	Drg.	Defiance.....	742	742	120.0	39.6	11.4	1912	Green Bay, Wis.
36	166185	Brg.	De Land.....	192	192	90.5	30.9	8.0	1913	Keyport, N. J.
37	162411	Brg.	Delaware.....	418	418	183.8	23.8	10.9	1905	Elkton, Md.
38	168304	Brg.	DELAWARE.....	351	343	135.0	34.0	8.8	1922	Chester, Pa.
39	35529	Brg.	Delhi.....	523	523	143.9	30.9	11.1	1896	Elizabethport, N. J.
40	166640	Brg.	Delta.....	456	456	100.6	30.6	8.9	1917	Brooklyn, N. Y.
41	166477	Brg.	Denison.....	175	175	85.7	30.0	7.8	1913	do.
42	168843	Brg.	Denison.....	283	283	99.4	34.2	9.4	1923	Kingston, N. Y.
43	212000	Brg.	Dentist.....	120	120	64.9	22.0	4.5	1913	Sitka, Alaska
44	169212	Brg.	Denton's Ferry.....	7	7	51.0	11.6	1.9	1923	Cotter, Ark.
45	164909	Brg.	Derrick.....	23	23	50.6	16.0	3.8	1909	Alexandria Bay, N. Y.
46	164473	Sew.	DERRICK No. 5.....	329	329	89.3	40.1	9.0	1911	Buffalo, N. Y.
47	164008	Sew.	Derrick No. 11.....	143	143	56.0	30.0	6.8	1873	Cleveland, Ohio
48	169185	Brg.	Derrick & Holster No. 2.....	103	103	64.0	32.0	5.9	1913	Unknown
49	169841	Brg.	Derwent.....	2,117	2,003	266.5	40.2	23.9	1884	Dumbarton, Scotland.
50	163452	Sew.	DESTROYER.....	356	356	106.0	30.2	6.0	1907	Ferrysburg, Mich.
51	167990	Sew.	Detour.....	575	575	139.2	44.0	12.0	1920	Detour, Mich.
52	169302	Brg.	DETROIT.....	269	269	100.0	31.2	9.2	1925	East Boston, Mass.
53	170172	Sew.	Dewey Fish Co. No. 3.....	27	27	51.9	16.0	4.0	1923	Seattle, Wash.
54	170173	Sew.	Dewey Fish Co. No. 4.....	27	27	51.9	16.0	4.0	1923	do.
55	35577	Brg.	Dexter.....	114	98	75.5	25.0	7.3	1900	Brooklyn, N. Y.
56	164355	Brg.	Diamond K No. 2.....	41	41	74.0	15.0	5.4	1911	Utsalady, Wash.
57	35550	Brg.	Diamond State.....	380	361	160.0	23.4	12.0	1898	Milford, Del.
58	51277	Brg.	Diascond.....	373	373	154.8	23.4	11.4	1906	Elkton, Md.
59	168341	Sew.	Dick.....	339	339	121.4	40.4	7.8	1922	Everett, Wash.
60	169603	Drg.	DIESEL.....	587	587	175.0	40.0	9.0	1921	New Orleans, La.
61	35556	Brg.	Dispatch.....	193	193	90.5	23.0	9.2	1899	Rondout, N. Y.
62	167367	Brg.	Dittmar No. 20.....	488	480	115.5	31.0	13.6	1918	Kingston, N. Y.
63	163774	Sew.	Dixie.....	8	8	34.3	10.1	3.0	1906	La Conner, Wash.
64	169745	Brg.	Dixie.....	23	23	59.1	16.0	3.0	1927	Coalburg, W. Va.
65	35600	Sew.	Dixie No. 1.....	10	10	46.2	12.1	2.4	1901	Beach, Wash.
66	35601	Sew.	Dixie No. 2.....	10	10	46.2	12.1	2.4	1901	do.
67	35610	Sew.	Dixie No. 3.....	14	14	46.0	13.0	3.0	1902	Chuckanut, Wash.
68	163858	Sew.	Dixie No. 4.....	26	26	51.0	15.6	4.1	1909	Bellingham, Wash.
69	164403	Sew.	Dixie No. 5.....	26	26	51.0	15.9	4.1	1911	do.
70	165241	Sew.	Dixie No. 6.....	34	34	60.0	16.0	4.0	1913	Anacortes, Wash.
71	165256	Sew.	Dixie No. 7.....	34	34	60.0	16.0	4.0	1913	do.
72	166059	Sew.	Dixie No. 8.....	29	29	57.7	16.0	4.0	1915	Friday Harbor, Wash.
73	166831	Sew.	Dixie No. 9.....	30	30	56.3	16.9	4.1	1917	Bellingham, Wash.
74	169861	Sew.	Dixie No. 10.....	30	30	56.3	15.0	4.1	1917	do.

¹ Formerly barge Jos. B. Lynch.

² Formerly barge Enoch Pratt.

³ Formerly barge Robert D., Jr.

⁴ Formerly barge French Norwegian sailing vessel Derwent.

Line No.	Service	Crew	Name of owner	Home port	Address of owner
1	Frtd.	1	James F. Dwyer	Albany, N. Y.	Kingston, N. Y.
2	Frtd.	2	D. T. Sheridan	Philadelphia, Pa.	127 Walnut Street
3	Frtd.	6	Washington Tug & Barge Co. (Wash.)	Seattle, Wash.	Pier 40.
4	Drg.	18	Hollywood Dredging and Construction Co. (Fla.)	Miami, Fla.	Hollywood, Fla.
5	Frtd.	0	Canyon Lumber Co. (Wash.)	Seattle, Wash.	Everett, Wash.
6	Frtd.	1	American Yukon Navigation Co. (W. Va.)	Eagle, Alaska	Skagway, Alaska.
7	Frtd.	1	Mallory Steamship Co. (Me.)	New York, N. Y.	Pier 36, North River.
8	Frtd.	0	Glenn R. Day	Seward, Alaska	Iditarod, Alaska.
9	Frtd.	0	do	do	Do.
10	Lgt.	1	Elmo Kibby	Sault Ste. Marie, Mich.	Mission Road and East Portage Avenue.
11	Drg.	22	R. C. Huffman Construction Co. (Ohio)	Miami, Fla.	Terminal Tower, Cleveland, Ohio.
12	Frtd.	1	Anthony O'Boyle	New York, N. Y.	11 Moore Street.
13	Frtd.	1	Murray & McCourt (Del.)	do	17 Stato Street.
14	Frtd.	1	William Kenny	do	449 Fiftieth Street (B.)
15	Frtd.	1	New York Central R. R. Co. (N. Y.)	do	6 Beaver Street.
16	Frtd.	0	J. J. Brenner Oyster Co. (Wash.)	Tacoma, Wash.	Olympia, Wash.
17	Frtd.	1	Buxton Line (Va.)	Norfolk, Va.	Water and Church Streets.
18	Frtd.	3	Mystic Steamship Co. (Trustees) (Mass.)	Boston, Mass.	250 Stuart Street.
19	Frtd.	1	Richard J. Foster	New York, N. Y.	11 Broadway.
20	Frtd.	1	Elmer A. Keeler	do	1 Broadway.
21	Frtd.	1	Halsey B. Morey, estate of	Albany, N. Y.	Schuylerville, N. Y.
22	Fer.	1	C. H. Davis	Chattanooga, Tenn.	Loudon.
23	Frtd.	1	William Slate	Cape Vincent, N. Y.	Alexandria Bay, N. Y.
24	Fsh.	0	Storfold & Grondahl Packing Co. (Wash.)	Petersburg, Alaska	Washington Bay, Alaska.
25	Pas.	1	Lee County, Ark.	Memphis, Tenn.	Care S. L. Kirkpatrick, Marianna, Ark.
26	Frtd.	1	B. & O. R. R. Co. (Md.)	Baltimore, Md.	Baltimore and Charles Streets.
27	Frtd.	1	New York Central R. R. Co. (N. Y.)	New York, N. Y.	6 Beaver Street.
28	Pas.	1	J. S. Frazier	Chattanooga, Tenn.	Dayton, Tenn.
29	Frtd.	1	Clyde Steamship Co. (Me.)	New York, N. Y.	Pier 36, North River.
30	Pas.	2	E. N. Goodsell (Vt.)	Burlington, Vt.	do
31	Fsh.	0	Charles E. Johnson	Ketchikan, Alaska	Deering, Alaska.
32	Frtd.	0	Sam Magids	Nome, Alaska	Do.
33	Frtd.	0	do	do	Do.
34	Frtd.	1	B. & O. R. R. Co. (Md.)	Baltimore, Md.	Baltimore and Charles Streets.
35	Drg.	1	Grelling Engineering Co. (Wis.)	Milwaukee, Wis.	924 McDonald Street, Green Bay, Wis.
36	Frtd.	0	Clyde Steamship Co. (Me.)	New York, N. Y.	Pier 36, North River.
37	Frtd.	1	Southern Transportation Co. (N. J.)	Philadelphia, Pa.	Commercial Trust Building.
38	Tnk.	2	Gulf Refining Co. (Tex.)	Port Arthur, Tex.	West Port Arthur Tex.
39	Frtd.	1	Seaboard Terminal Corporation (Md.)	New York, N. Y.	17 Battery Place.
40	Frtd.	1	New York Central R. R. Co. (N. Y.)	do	6 Beaver Street.
41	Frtd.	1	Mallory Steamship Co. (Me.)	do	Pier 36, North River.
42	Frtd.	1	Southern Pacific Co. (Ky.)	do	Pier 49, North River.
43	Fsh.	2	H. Nordness	Ketchikan, Alaska	do
44	Pas.	1	B. C. Hurst	Memphis, Tenn.	Cotter, Ark.
45	Frtd.	1	George C. Boldt	Cape Vincent, N. Y.	Alexandria Bay, N. Y.
46	Frtd.	5	Great Lakes Dredge & Dock Co. (N. J.)	Duluth, Minn.	First National Bank Building.
47	Frtd.	6	do	do	Do.
48	Frtd.	1	S. Budd Mandell	New York, N. Y.	33 Rector Street.
49	Frtd.	5	Gulf Barge and Towing Co. (La.)	New Orleans, La.	2501 Ohio Street.
50	Frtd.	0	M. Sullivan Dredging Co. (Mich.)	Detroit, Mich.	Buhl Building.
51	Frtd.	2	T. L. Durocher (Mich.)	Marquette, Mich.	Detour, Mich.
52	Frtd.	1	New York Central R. R. Co. (N. Y.)	New York, N. Y.	6 Beaver Street.
53	Fsh.	0	Dewey Fish Co. (Wash.)	Seattle, Wash.	Anacortes, Wash.
54	Fsh.	0	do	do	Do.
55	Frtd.	1	New York Central R. R. Co. (N. Y.)	New York, N. Y.	6 Beaver Street.
56	Frtd.	0	United Fisherman's Packing Co. (Wash.)	Seattle, Wash.	226 Burke Building.
57	Frtd.	1	I. H. Kahn	New Bern, N. C.	1 Craven Street.
58	Frtd.	2	Southern Transportation Co. (N. J.)	Philadelphia, Pa.	Commercial Trust Building.
59	Frtd.	0	Canyon Lumber Co. (Wash.)	Seattle, Wash.	Everett, Wash.
60	Drg.	33	Standard Dredging Co. (N. J.)	New York, N. Y.	Jersey City, N. J.
61	Frtd.	0	Red Star Towing Transportation Co. (W. Va.)	do	17 Battery Place.
62	Frtd.	1	William D. Dittmar	do	1 Broadway.
63	Frtd.	0	William H. Smith	Seattle, Wash.	Bay View, Wash.
64	Fer.	1	Dixie Garage & Repair Corporation (W. Va.)	Pittsburgh, Pa.	Cabin Creek, W. Va.
65	Fsh.	0	Astoria & Puget Sound Packing Co. (Wash.)	Seattle, Wash.	South Bellingham, Wash.
66	Fsh.	0	do	do	Do.
67	Fsh.	0	do	do	Do.
68	Frtd.	0	do	Juneau, Alaska	Excursion Inlet, Alaska.
69	Frtd.	0	do	do	Do.
70	Fsh.	0	do	do	Do.
71	Fsh.	0	do	do	Do.
72	Fsh.	0	do	do	Do.
73	Fsh.	0	do	Seattle, Wash.	South Bellingham, Wash.
74	Fsh.	0	do	do	Do.

* Formerly barge Majestic.

Unrigged Vessels

Line No.	Official No.	Rtg	Name of vessel	Tonnage		Register dimensions			When built	Where built
				Gross	Net	Length	Breadth	Depth		
1	165305	Cnl.	Dr. G. W. Crissey	104	97	Feet 96.0	Feet 17.4	Feet 7.5	1913	Waterford, N. Y.
2	169688	Brg.	Dr. H. P. Swift	297	297	112.0	32.7	8.7		Unknown
3	163200	Cnl.	Dr. John A. Hayden	104	98	96.5	17.6	8.0	1907	Champlain, N. Y.
4	169687	Brg.	Dr. John G. Coyle	303	303	111.5	32.9	8.9		Unknown
5	166762	Brg.	Domlnck C.	312	312	108.5	35.2	8.8	1917	Brooklyn, N. Y.
6	164905	Brg.	Domlnck No. 1.	299	299	111.1	36.6	8.7	1912	Brooklyn, N. Y.
7	164301	Brg.	Donald	451	434	116.5	30.2	12.0	1910	Gildersleeve, Conn.
8	167631	Brg.	Dooley Ferry	8	8	49.3	11.0	1.6	1914	Fulton, Ark.
9	166283	Brg.	Dora	29	29	43.0	11.5	2.8	1916	Rock Island, Ill.
10	169382	Brg.	Dora	518	518	145.1	35.2	9.9	1920	Pascagoula, Miss.
11	31552	Brg.	Dorchester	361	361	154.6	23.5	11.2	1926	Elkton, Md.
12	157569	Sow.	Dorothy	11	11	37.0	10.3	3.5	1900	San Francisco, Calif.
13	166313	Brg.	Dorothy	490	490	116.0	31.0	13.7	1916	Rondout, N. Y.
14	168681	Brg.	DOROTHY	19	19	52.2	17.7	2.5	1923	Grafton, Ill.
15	168942	Brg.	Dorothy	96	96	110.6	22.0	4.7	1923	Knoxville, Tenn.
16	163700	Sow.	Dorothy D.	252	252	119.7	32.2	7.3	1908	Everett, Wash.
17	168325	Brg.	Dorothy Hazel	528	528	100.0	31.9	8.9	1920	Tottenville, N. Y.
18	163665	Brg.	Dorothy May	432	432	114.0	29.2	12.5	1908	South Rondout, N. Y.
19	168908	Brg.	Dot	59	59	97.0	17.0	4.6	1923	Delanco, N. J.
20	164051	Brg.	Douglass	406	406	161.6	35.4	9.0	1910	Lake Charles, La.
21	166752	Brg.	Dover	312	312	81.7	28.1	7.5	1917	Brooklyn, N. Y.
22	169287	Brg.	Downing	448	448	109.5	32.3	7.7	1925	Kingston, N. Y.
23	168918	Brg.	Drayton T. Thurston	266	266	107.0	22.0	11.3	1924	Cohoes, N. Y.
24	163024	Sow.	Dredge No. 1.	431	33	102.9	32.1	9.4	1894	Buffalo, N. Y.
25	168582	Drg.	Dredge No. 1.	263	213	90.8	34.5	7.8	1923	Baltimore, Md.
26	168838	Brg.	Dredge No. 3.	284	284	126.0	60.0	4.0	1912	Pittsburgh, Pa.
27	168839	Drg.	Dredge No. 4.	118	118	70.0	36.0	5.0	1913	do
28	168840	Drg.	Dredge No. 5.	115	115	80.0	32.0	5.0	1914	do
29	163022	Sow.	DREDGE No. 7.	826	146	110.6	40.0	12.7	1901	Ferrysburg, Mich.
30	168837	Drg.	Dredge No. 7.	89	89	64.0	30.0	4.0	1916	Pittsburgh, Pa.
31	162048	Brg.	Dresden	210	190	100.0	23.0	9.5	1903	Brooklyn, N. Y.
32	164002	Sow.	DRILL NO. 5.	526	526	137.6	32.0	6.6	1908	Buffalo, N. Y.
33	165339	Brg.	Drill Boat No. 1.	651	651	140.0	35.0	8.0	1913	Wyandotte, Mich.
34	164305	Sow.	DRILL BOAT No. 4.	489	489	132.0	35.8	6.8	1908	Cleveland, Ohio.
35	165085	Sow.	Drill Boat No. 8.	335	335	131.6	36.0	7.6	1912	Boston, Mass.
36	165514	Brg.	Driver No. 1.	58	58	56.0	20.0	3.0	1912	King Cove, Alaska.
37	169002	Sow.	Dry Dock No. 1.	10	10	32.0	12.6	3.3	1920	Doekton, Wash.
38	165657	Brg.	Dudley	314	308	110.5	32.6	9.5	1914	Gildersleeve, Conn.
39	167307	Brg.	Dudley Murray	236	222	105.3	22.5	10.5	1918	Whitehall, N. Y.
40	163928	Cnl.	Dudley M. Irwin	121	111	92.9	17.7	8.0	1907	Tonawanda, N. Y.
41	162630	Brg.	Duke	386	386	111.9	26.6	12.3	1905	Rondout, N. Y.
42	163393	Brg.	Duke	509	456	175.6	28.2	11.8	1907	Elkton, Md.
43	85602	Brg.	Dumont	242	218	105.8	30.4	8.7	1901	Weehawken, N. J.
44	169432	Drg.	Dumore	28	28	44.9	22.0	3.3	1926	Sewaren, N. J.
45	170279	Sow.	DUNBAR	399	399	110.1	42.1	9.2	1929	River Rouge, Mich.
46	164076	Brg.	Dundee	438	408	100.2	31.4	8.1	1910	Port Richmond, N. Y.
47	215107	Brg.	DUPACID	564	550	194.0	23.8	12.8	1917	Philadelphia, Pa.
48	170015	Brg.	Dutch	279	279	110.0	32.0	8.8	1913	Gildersleeve, Conn.
49	166327	Brg.	Dutch Boy	326	326	101.2	34.0	10.5	1916	Mariners Harbor, N. Y.
50	166502	Sow.	E.	55	55	51.0	24.5	5.0	1886	Saginaw, Mich.
51	167892	Sow.	E. 7.	215	210	105.4	29.6	7.8	1920	Baltimore, Md.
52	167918	Sow.	E. 8.	213	208	104.5	29.6	7.8	1920	do
53	169392	Sow.	E-9.	214	214	105.5	31.8	7.4	1926	do
54	163273	Brg.	E. H.	217	217	96.0	32.2	8.2	1907	Brooklyn, N. Y.
55	162772	Sow.	E. B. No. 7 (steel)	542	542	125.0	30.6	11.6	1905	Manitowoc, Wis.
56	163892	Sow.	E. B. No. 8.	323	323	149.5	31.0	13.0	1909	Sault Ste. Marie, Mich.
57	166974	Sow.	E. P. Co.	37	32	40.5	12.0	3.0	1917	Hoquiam, Wash.
58	165660	Sow.	E. P. Co. No. 1.	18	18	50.0	16.0	3.8	1914	Everett, Wash.
59	165952	Sow.	E. P. Co. No. 4.	45	45	60.0	19.6	4.9	1915	do
60	165953	Sow.	E. P. Co. No. 5.	47	47	60.3	20.0	4.9	1915	do
61	165954	Sow.	E. P. Co. No. 6.	47	47	60.3	20.0	4.9	1915	do
62	164340	Sow.	E. K. W. L. Co. No. 1.	48	48	60.0	20.0	4.5	1910	Hoquiam, Wash.
63	164341	Sow.	E. K. W. L. Co. No. 2.	48	48	60.0	20.0	4.5	1902	do
64	169231	Brg.	E. Dancau	134	134	108.0	23.0	6.9	1925	Pierreville, Quebec.
65	167978	Brg.	E. D. Parks Co. No. 3.	116	116	84.8	30.0	5.8	1920	Jacksonville, Fla.
66	169042	Brg.	E. E. Phillips	333	333	113.6	33.9	9.3	1926	Kingston, N. Y.
67	165464	Cnl.	E. H. Bragg	109	103	95.5	17.5	8.6	1888	Buffalo, N. Y.
68	168880	Brg.	E. J. Morrison	330	330	115.4	33.7	9.3	1924	Brooklyn, N. Y.
69	169021	Brg.	E. O. Kamm	463	463	110.2	29.6	13.6	1924	Kingston, N. Y.
70	36973	Brg.	E. R. Clinton	420	420	179.3	23.8	11.0	1901	Elkton, Md.
71	169948	Brg.	E. B. Simpson	320	320	112.0	34.1	9.2	1927	Newburgh, N. Y.
72	166044	Brg.	E. R. Haggett	766	746	205.6	32.0	12.8	1917	Elkton, Md.
73	162763	Cnl.	E. S. Chase	104	99	96.5	17.6	8.0	1906	Champlain, N. Y.
74	164491	Sow.	Eagle	18	18	45.0	14.0	3.6	1911	Seattle, Wash.

^a Formerly barge B. T. Donaldson.
^b Formerly barge Clarence McNally.

¹ Formerly schooner Yenrut IV.
² Formerly barge Mobile.

Line No.	Service	Crew	Name of owner	Home port	Address of owner
1	Frtn.	1	Edward G. Murray Lighterage & Transportation Co. (N. Y.)	Albany, N. Y.	Waterford, N. Y.
2	Frtn.	1	New York Trap Rock Corporation (N. Y.)	New York, N. Y.	250 Park Avenue.
3	Frtn.	1	Alice Marquand	Rouses Point, N. Y.	Do.
4	Frtn.	1	New York Trap Rock Corporation (N. Y.)	New York, N. Y.	250 Park Avenue.
5	Frtn.	1	Munson Inland Water Lines (N. Y.)	do.	67 Wall Street.
6	Frtn.	1	Anthony O'Boyle	do.	15 Moore Street.
7	Frtn.	1	James McWilliams Blue Line (N. J.)	do.	1 Broadway.
8	Pas.	1	Anna Betts	Memphis, Tenn.	Hopo, Ark.
9	Pas.	1	Wm. A. Winkle	St. Louis, Mo.	1620 North Third Street, St. Charles, Mo.
10	Frtn.	2	Mobile & Gulf Navigation Co.	Mobile, Ala.	Foot Palmetto Street.
11	Frtn.	1	Eastern Transportation Co. (Del.)	Wilmington, Del.	Ford Building.
12	Frtn.	0	Nome Lighterage & Commercial Co. (Alaska)	Nome, Alaska	
13	Frtn.	0	Bouchard Transportation Co. (N. Y.)	New York, N. Y.	17 Battery Place.
14	Pas.	1	Herman Pohlman	St. Louis, Mo.	Grafton, Ill.
15	Pas.	0	Tennessee River Navigation Co. (Tenn.)	Chattanooga, Tenn.	100 Water Street.
16	Frtn.	0	Canyon Lumber Co. (Wash.)	Seattle, Wash.	Everett, Wash.
17	Frtn.	1	Wright & Cobb Lighterage Co. (N. Y.)	New York, N. Y.	17 Battery Place.
18	Frtn.	1	Anthony O'Boyle	do.	11 Moore Street.
19	Frtn.	2	Container Corporation of America (Del.)	Philadelphia, Pa.	Foot Nixon Street.
20	Frtn.	1	Aiken Towboat & Barge Co.	Pensacola, Fla.	812 South Palafox Street.
21	Frtn.	1	B. & O. R. R. Co. (Md.)	Baltimore, Md.	Baltimore and Charles Streets.
22	Frtn.	1	New York Central R. R. Co. (N. Y.)	New York, N. Y.	6 Beaver Street.
23	Frtn.	1	Thomas L. Tucker	do.	1 Broadway.
24	Drg.	15	Great Lakes Dredge & Dock Co. (N. J.)	Duluth, Minn.	First National Bank Building.
25	Drg.	12	Scully Co. (Mass.)	Boston, Mass.	Cambridge, Mass.
26	Frtn.	0	Iron City Sand & Gravel Co. (Pa.)	Pittsburgh, Pa.	1106 Bessemer Building.
27	Drg.	0	do.	do.	Do.
28	Drg.	0	do.	do.	Do.
29	Frtn.	15	Great Lakes Dredge & Dock Co. (N. J.)	Duluth, Minn.	First National Bank Building.
30	Drg.	0	Iron City Sand & Gravel Co. (Pa.)	Pittsburgh, Pa.	1106 Bessemer Building.
31	Frtn.	1	New York Central R. R. Co. (N. Y.)	New York, N. Y.	6 Beaver Street.
32	Frtn.	34	Great Lakes Dredge & Dock Co. (N. J.)	Duluth, Minn.	First National Bank Building.
33	Frtn.	16	do.	do.	Do.
34	Msc.	9	do.	do.	Do.
35	Frtn.	20	do.	do.	Do.
36	Fsh.	0	Pacific American Fisheries (Mc.)	Unalaska, Alaska	South Bellingham, Wash.
37	Frtn.	0	A. J. Stuckey	Seattle, Wash.	Dockton, Wash.
38	Frtn.	1	Gildersleeve Ship Building Co. (Conn.)	New York, N. Y.	Gildersleeve, Conn.
39	Frtn.	1	Edward G. Murray Lighterage & Transportation Co. (N. Y.)	Albany, N. Y.	Waterford, N. Y.
40	Frtn.	1	Lake Champlain Transportation Co. (N. Y.)	do.	Whitehall, N. Y.
41	Frtn.	1	Mesick & Mesick (N. J.)	New York, N. Y.	1 Broadway.
42	Frtn.	3	Lottie V. Wathen	Baltimore, Md.	Pier 4, East Pratt Street.
43	Frtn.	1	New York Central R. R. Co. (N. Y.)	New York, N. Y.	6 Beaver Street.
44	Drg.	5	O. P. Clayton	do.	17 Battery Place.
45	Drg.	0	Dunbar & Sullivan Dredging Co. (N. Y.)	Buffalo, N. Y.	Erle County Building.
46	Frtn.	1	New York Central Railroad Co. (N. Y.)	New York, N. Y.	6 Beaver Street.
47	Tnk.	3	E. I. du Pont de Nemours & Co. (Del.)	Wilmington, Del.	Tenth and Market Streets.
48	Frtn.	1	Gildersleeve Ship Building Co. (Conn.)	New York, N. Y.	Gildersleeve, Conn.
49	Frtn.	1	National Lead Co. (N. J.)	do.	111 Broadway.
50	Frtn.	0	Great Lakes Dredge & Dock Co. (N. J.)	Duluth, Minn.	First National Bank Building.
51	Frtn.	1	Consolidated Gas, Electric Light & Power Co. (Md.)	Baltimore, Md.	Lexington Building.
52	Frtn.	1	do.	do.	Do.
53	Frtn.	1	do.	do.	Do.
54	Frtn.	1	Southern Pacific Co. (Ky.)	New York, N. Y.	Pier 49, North River.
55	Frtn.	1	Great Lakes Dredge & Dock Co. (N. J.)	Duluth, Minn.	First National Bank Building.
56	Frtn.	2	do.	do.	Do.
57	Frtn.	1	Washington Packing Co. (Wash.)	Seattle, Wash.	Box 19, Aberdeen, Wash.
58	Frtn.	0	Sea Products Co. (Wash.)	do.	7321 Carleton Avenue.
59	Fsh.	0	Farwest Fisheries (Wash.)	do.	628 Pioneer Building.
60	Fsh.	0	do.	do.	Do.
61	Fsh.	0	do.	do.	Do.
62	Frtn.	0	Pacific Sea Food Co. (Wash.)	do.	Hoquiam, Wash.
63	Frtn.	0	Gray's Harbor Construction Co. (Wash.)	do.	Do.
64	Frtn.	1	M. J. Callanan	Rouses Point, N. Y.	Keeseville, N. Y.
65	Frtn.	0	J. E. Merrill	Jacksonville, Fla.	612 East Bay Street.
66	Frtn.	1	New York Trap Rock Corporation, (N. Y.)	New York, N. Y.	250 Park Avenue.
67	Frtn.	1	Robert O. Christian	Albany, N. Y.	Baldwinsville, N. Y.
68	Frtn.	1	Cleary Bros. (N. Y.)	New York, N. Y.	116 Broad Street.
69	Frtn.	1	W. E. Hedger Co. (N. Y.)	do.	25 Broadway.
70	Frtn.	2	Lottie V. Wathen	Baltimore, Md.	Pier 4, East Pratt Street.
71	Frtn.	1	New York Trap Rock Corporation N. Y.)	New York, N. Y.	250 Park Avenue.
72	Frtn.	2	Eastern Transportation Co. (Del.)	Wilmington, Del.	Care Corporation Guarantee & Co., Ford Building.
73	Frtn.	1	Albert Goodrow	Rouses Point, N. Y.	Champlain, N. Y.
74	Msc.	0	S. H. Swanson	Juneau, Alaska	

Line No.	Offical No.	Rig	Name of vessel	Tonnage		Register dimenstions			When built	Where built
				Gross	Net	Length	Breadth	Depth		
				Feet			Feet			
1	165254	Brg.	Earl.....	453	426	101.5	31.3	8.3	1913	Brooklyn, N. Y.
2	169158	Brg.	Earl F. Foster.....	486	486	117.0	30.9	12.9	1922	South Rondout, N. Y.
3	163007	Sew.	EARTHQUAKE.....	325	179	106.4	30.1	6.0	1904	Buffalo, N. Y.
4	169345	Brg.	East Calro Ferry.....	22	22	60.0	16.0	3.0	1925	Paducah, Ky.
5	36958	Brg.	Eastern Star.....	219	219	95.3	23.2	10.1	1901	Rondout, N. Y.
6	166394	Brg.	Enstport.....	544	544	100.7	34.8	7.4	1916	Wilmington, Del.
7	169494	Brg.	Eaves.....	6	6	43.0	10.0	1.8	1926	Breedonten, Tenn.
8	169861	Sew.	Eclipse No. 10.....	297	297	110.5	37.9	8.0	1927	Everett, Wash.
9	169953	Sew.	Eclipse No. 15.....	302	302	110.4	37.9	8.0	1927	do
10	170059	Sew.	Eclipse No. 20.....	303	303	110.5	38.0	8.0	1928	do
11	170117	Sew.	Eclipse No. 25.....	303	303	110.4	37.9	8.0	1928	do
12	162726	Brg.	Ed and Tom.....	275	275	110.3	31.5	8.9	1904	Sleightsburg, N. Y.
13	167252	Brg.	Eddie.....	486	486	116.0	30.6	13.0	1918	Rondout, N. Y.
14	168340	Brg.	Edgecliff.....	487	487	100.0	32.0	7.9	1916	Tottenville, N. Y.
15	130493	Brg.	Edgewater.....	864	845	176.0	30.8	17.3	1890	Brooklyn, N. Y.
16	162925	Brg.	Edgewater.....	424	403	99.0	30.0	7.8	1906	do
17	168397	Brg.	EDGEWATER.....	120	120	76.5	18.0	3.3	1922	Erle, Pa.
18	162010	Brg.	Edgewater.....	417	393	100.4	30.2	7.8	1903	Brooklyn, N. Y.
19	135621	Brg.	Ed th.....	245	235	120.0	24.0	9.0	1882	San Francisco, Calif.
20	136737	Brg.	Edith.....	516	466	169.8	34.4	11.6	1899	Noank, Conn.
21	166768	Brg.	Edith.....	180	166	105.3	22.5	10.5	1917	Whitehall, N. Y.
22	167047	Brg.	Edith.....	352	352	89.0	29.5	6.3	1917	Norfolk, Va.
23	163238	Brg.	Edmund Andros.....	183	183	90.0	30.2	8.1	1917	Unknown
24	162625	Brg.	Edmund J. Kennelly.....	351	381	112.8	28.0	11.7	1905	Rondout, N. Y.
25	166397	Brg.	Edna.....	307	307	111.8	33.6	9.2	1900	Brooklyn, N. Y.
26	168710	Sew.	Edna.....	26	26	50.0	13.6	2.3	1923	Fairbanks, Alaska
27	169558	Brg.	Edna.....	15	15	46.6	14.0	3.1	1926	Osceola, Ark.
28	168218	Brg.	Edna Murray.....	247	247	105.6	22.0	10.9	1920	Cohoes, N. Y.
29	165070	Cnl.	Edna M. Matton.....	104	98	96.0	17.4	7.6	1914	Waterford, N. Y.
30	163414	Brg.	Edward.....	383	383	112.0	28.5	11.9	1907	Kingston, N. Y.
31	164186	Cnl.	Edward Clarke.....	119	113	96.0	17.7	8.2	1910	Whitehall, N. Y.
32	170288	Brg.	Edward Hedger.....	523	523	117.3	30.0	13.4	1929	Kingston, N. Y.
33	165481	Cnl.	Edward Kelly.....	48	40	90.0	14.6	5.7	1910	Hudson Falls, N. Y.
34	170309	Brg.	Edward McAllister.....	571	571	105.1	32.8	8.6	1918	Kingston, N. Y.
35	166576	Brg.	Edward McKenna.....	548	548	120.0	33.6	12.8	1916	Brooklyn, N. Y.
36	168537	Brg.	Edward O'Boyle.....	2,200	2,200	267.3	46.0	23.6	1919	Jacksonville, Fla.
37	169641	Brg.	Edward Thurston, Jr.....	266	266	107.0	22.0	11.3	1923	Cohoes, N. Y.
38	168373	Brg.	Edward B. Foote.....	240	240	101.4	21.5	10.7	1922	Kingston, N. Y.
39	42777	Brg.	Edward E. Gillen Co., No. 24.....	546	511	182.0	40.0	10.4	1897	Noank, Conn.
40	36964	Brg.	Edward F. Brennan.....	298	296	111.6	24.4	10.6	1901	Rondout, N. Y.
41	167620	Brg.	Edward J. Keano.....	377	377	102.0	28.2	12.6	1919	Kingston, N. Y.
42	169859	Brg.	Edward J. Mulroy.....	320	320	112.0	34.1	9.2	1927	Rondout, N. Y.
43	169620	Brg.	Edward J. Murray.....	333	333	113.6	33.9	9.3	1926	Kingston, N. Y.
44	163410	Brg.	Edward L. Bartley.....	200	200	100.5	30.0	7.7	1901	Brooklyn, N. Y.
45	167272	Brg.	Edward M. Duffy.....	341	341	108.1	27.1	11.4	1917	Kingston, N. Y.
46	162511	Cnl.	Edward T. McGill.....	106	99	93.9	17.7	7.5	1905	Whitehall, N. Y.
47	164273	Cnl.	Edward W. Parkhill.....	194	185	107.4	22.7	8.8	1910	Champlain, N. Y.
48	168363	Brg.	Edwards Moonlight.....	109	109	101.0	26.0	4.5	1922	Charleston, N. Va.
49	163156	Sew.	Edwin.....	106	100	80.0	26.6	6.0	1907	Ballard, Wash.
50	166714	Sew.	Edwin Golding.....	61	44	63.4	22.6	4.4	1917	Bath, Me.
51	163553	Cnl.	Edwin F. Coleman.....	104	98	97.0	17.6	7.2	1908	Lauslingburgh, N. Y.
52	160642	Brg.	Edwina.....	303	303	112.4	33.4	9.4	1900	Brooklyn, N. Y.
53	169929	Brg.	Egan Sisters.....	280	280	108.2	23.1	11.1	1924	Kingston, N. Y.
54	31409	Brg.	802.....	363	351	136.6	30.3	10.6	1888	do
55	31505	Brg.	803.....	363	351	136.6	30.3	10.6	1888	do
56	31503	Brg.	804.....	363	351	136.6	30.3	10.6	1888	do
57	31484	Brg.	809.....	356	345	129.7	30.0	10.7	1886	do
58	168223	Cnl.	Ellice.....	125	125	95.9	17.5	7.7	1921	Cohoes, N. Y.
59	162930	Brg.	Elba.....	424	403	99.0	30.3	7.8	1906	Brooklyn, N. Y.
60	167010	Drg.	Elco.....	262	256	141.8	34.3	5.8	1917	Erle, Pa.
61	169807	Brg.	Eldon.....	307	307	79.6	28.0	7.0	1917	Brooklyn, N. Y.
62	167070	Sew.	Eleanor.....	357	286	116.2	38.7	8.5	1915	Bay City, Mich.
63	166613	Brg.	Eleanor Hemstreet.....	353	353	116.3	36.2	9.2	1913	Rockland Lake, N. Y.
64	167421	Brg.	Eleanore L.....	351	351	114.2	36.0	9.4	1914	do
65	166369	Brg.	Electra.....	511	511	112.5	33.0	13.4	1908	Kingston, N. Y.
66	166147	Brg.	Electric Welder.....	116	108	75.8	23.6	7.3	1915	Baltimore, Md.
67	198876	Brg.	Elgin.....	7	7	55.4	11.8	2.0	1923	Newport, Ark.
68	169885	Brg.	Elm.....	46	46	47.0	21.0	5.0	1927	Golovin, Alaska
69	167932	Brg.	Eliza Egan.....	395	395	107.0	28.2	12.5	1920	Kingston, N. Y.
70	165487	Brg.	Elizabeth.....	345	345	88.6	3.0	6.9	1913	Suffolk, Va.
71	166629	Brg.	Elizabeth.....	307	307	111.8	33.6	9.2	1900	Brooklyn, N. Y.
72	168399	Brg.	Elizabeth.....	11	11	45.0	14.0	2.3	1922	West Hickory, Pa.
73	163598	Cnl.	Elizabeth Groves.....	107	99	97.4	17.5	7.8	1908	Whitehall, N. Y.
74	164631	Brg.	Elizabeth McGuire.....	467	407	111.5	27.1	12.2	1911	South Rondout, N. Y.

1 Formerly scow Drill No. 2.
 2 Formerly schooner barge N. and W. 6.

3 Formerly barge Hughes Bros. & Bangs No. 24.
 4 Formerly barge Buffet.

Unrigged Vessels

657

Line No.	Service	Crew	Name of owner	Home port	Address of owner
1	Frt.	1	New York Central R. R. Co. (N. Y.)	New York, N. Y.	6 Beaver Street.
2	Frt.	1	Richard J. Foster	do.	11 Broadway.
3	Frt.	1	Dunbar & Sullivan Dredging Co. (N. Y.)	Buffalo, N. Y.	Erle County Bank Building.
4	Pas.	1	Bob Birney	St. Louis, Mo.	Calro, Ill.
5	Frt.	1	Red Star Towing & Transportation Co. (W. Va.)	New York, N. Y.	17 Battery Place.
6	Frt.	1	New York & Cuba Mail Steamship Co. (Mo.)	do.	Foot Wall Street.
7	Pas.	1	S. S. Eaves	Chattanooga, Tenn.	Breedenton, Tenn.
8	Frt.	0	Eclipse Mill Co. (Wash.)	Seattle, Wash.	Everett, Wash.
9	Frt.	0	do.	do.	Do.
10	Frt.	0	do.	do.	Do.
11	Frt.	0	do.	do.	Do.
12	Frt.	1	Cleary Bros. (N. Y.)	New York, N. Y.	116 Broad Street.
13	Frt.	0	William D. Dittmar	do.	1 Broadway.
14	Frt.	1	Simmons-Leo Corporation (N. Y.)	do.	44 Whitehall Street.
15	Frt.	3	Neptune Line (Del.)	do.	25 Beaver Street.
16	Frt.	1	New York Central R. R. Co. (N. Y.)	do.	6 Beaver Street.
17	Pas.	2	William F. Voetsch	Buffalo, N. Y.	Grand Island, N. Y.
18	Frt.	1	New York Central R. R. Co. (N. Y.)	New York, N. Y.	6 Beaver Street.
19	Frt.	2	Elling Arentsen	Seattle, Wash.	441 Central Building.
20	Frt.	2	Thames Towboat Co. (Conn.)	New London, Conn.	Bank Street.
21	Frt.	0	William J. Keane	New York, N. Y.	29 Broadway.
22	Frt.	1	Covered Barges (N. Y.)	do.	17 State Street.
23	Frt.	1	Simmons-Leo Corporation (N. Y.)	do.	44 Whitehall Street.
24	Frt.	1	Harold L. Valentine (N. Y.)	do.	11 Broadway.
25	Frt.	1	New York Trap Rock Corporation (N. Y.)	do.	250 Park Avenue.
26	Frt.	0	S. W. Yarger	Seward, Alaska	Fairbank, Alaska.
27	Pas.	1	C. L. Gore	Memphis, Tenn.	Osceola, Ark.
28	Frt.	1	Edward G. Murray Lighterage & Transportation Co. (N. Y.)	Albany, N. Y.	Waterford, N. Y.
29	Frt.	1	Mrs. Mary V. Benham	New York, N. Y.	34 East One hundred and twenty-sixth Street.
30	Frt.	1	William A. Golden (N. Y.)	do.	110 Washington Street.
31	Frt.	1	Henry Nedd	Albany, N. Y.	Whitehall, N. Y.
32	Frt.	1	W. E. Hedger Co. (N. Y.)	New York, N. Y.	25 Broadway.
33	Frt.	1	Griffin Lumber Co. (N. Y.)	Albany, N. Y.	Box 176, Hudson Falls, N. Y.
34	Frt.	0	McAllister Towing & Transportation Co. (N. Y.)	New York, N. Y.	24 State Street.
35	Frt.	2	Cleary Bros. (N. Y.)	do.	116 Broad Street.
36	Frt.	2	Anthony O'Boyle	do.	16 Moore Street.
37	Frt.	1	Thomas A. Tucker	do.	1 Broadway.
38	Frt.	1	Marine Transit Corporation (N. Y.)	do.	17 Battery Place.
39	Frt.	2	Edward E. Gillen	Milwaukee, Wis.	288 East Water Street.
40	Frt.	0	John Brennan	New York, N. Y.	Jersey City, N. J.
41	Frt.	1	R. Lenahan Co. (N. Y.)	Albany, N. Y.	Do.
42	Frt.	1	New York Trap Rock Corporation (N. Y.)	New York, N. Y.	250 Park Avenue.
43	Frt.	1	do.	do.	Do.
44	Frt.	1	Bartley Scow Co. (N. Y.)	do.	59 Pearl Street.
45	Frt.	0	Anthony O'Boyle	do.	15 Moore Street.
46	Frt.	1	Herbert Magraw	do.	11 Moore Street.
47	Frt.	1	Charles M. Roberts	Rouses Point, N. Y.	Champlain, N. Y.
48	Pas.	0	Aunis Boggs	Pittsburgh, Pa.	Charleston, W. Va.
49	Frt.	0	Foss Launch & Tug Co. (Wash.)	Tacoma, Wash.	400 Dock Street.
50	Frt.	1	Golding Sons Co.	Newark, N. J.	Trenton, N. J.
51	Frt.	1	Lake Champlain Transportation Co. (N. Y.)	Albany, N. Y.	Whitehall, N. Y.
52	Frt.	1	New York Trap Rock Corporation (N. Y.)	New York, N. Y.	250 Park Avenue.
53	Frt.	1	R. Lenahan Co.	Albany, N. Y.	Kingston, N. Y.
54	Frt.	2	Bee Line Transportation Co. (Del.)	Perth Amboy, N. J.	Box 282.
55	Frt.	2	do.	do.	Do.
56	Frt.	1	do.	do.	Do.
57	Frt.	2	do.	do.	Do.
58	Frt.	1	Merchants National Bank	Albany, N. Y.	Whitehall, N. Y.
59	Frt.	1	New York Central R. R. Co. (N. Y.)	New York, N. Y.	6 Beaver Street.
60	Frt.	5	Buffalo Gravel Corporation (N. Y.)	Buffalo, N. Y.	19 Hudson Street.
61	Frt.	1	B. & O. R. Co. (Md.)	Baltimore, Md.	Baltimore and Charles Streets.
62	Frt.	5	Reid Towing & Wrecking Co. (W. Va.)	Duluth, Minn.	205 Board of Trade Building.
63	Frt.	1	New York Trap Rock Corporation (N. Y.)	New York, N. Y.	101 Park Avenue.
64	Frt.	1	do.	do.	Do.
65	Frt.	1	James McWilliams Blue Line (N. J.)	do.	1 Broadway.
66	Msc.	2	W. S. Cahill Co.	Baltimore, Md.	Foot Webster Street.
67	Fer.	0	J. O. Taylor	Memphis, Tenn.	138 North Willett Street.
68	Frt.	0	Lomon Reindeer Corporation (Del.)	Nome, Alaska	
69	Frt.	1	Cleary Bros. (N. Y.)	New York, N. Y.	116 Broad Street.
70	Frt.	1	Covered Barges (N. Y.)	do.	17 State Street.
71	Frt.	1	New York Trap Rock Corporation (N. Y.)	do.	250 Park Avenue.
72	Pas.	1	Samuel B. Goucher	Cincinnati, Ohio.	Toronto, Ohio.
73	Frt.	1	Napoleon Surprenant	New York, N. Y.	11 Moore Street.
74	Frt.	1	James F. McGuire	Perth Amboy, N. J.	137 Kearney Avenue.

* Formerly barge Buttress.
 † Formerly barge Bluster.

‡ Formerly barge Balize.
 § Formerly barge O. D. No. 45.

Line No.	Official No.	Rig	Name of vessel	Tonnage		Register dimensions			When built	Where built
				Gross	Net	Length	Breadth	Depth		
1	168668	Brg.	Elizabeth Murray.....	247	247	Feet 105.6	Feet 22.0	Feet 10.9	1920	Cohoes, N. Y.....
2	168841	Drg.	ELIZABETH PFEIL.....	378	378	145.0	40.0	7.0	1922	South Milwaukee, Wis.
3	107224	Brg.	Elizabeth A. Conway.....	423	415	111.0	30.0	12.3	1918	Rondout, N. Y.....
4	107725	Brg.	Elizabeth A. Leach.....	443	443	110.0	29.0	12.9	1919	Kingston, N. Y.....
5	168101	Brg.	Elizabeth B. Cleary.....	452	452	110.2	29.0	13.2	1920	Rondout, N. Y.....
6	170368	Brg.	Elizabeth B. Newell.....	311	311	111.0	24.0	11.8	1929	Whitehall, N. Y.....
7	107887	Brg.	Elizabeth M. Miller.....	265	265	108.0	22.5	11.1	1920	Watervliet, N. Y.....
8	164849	Cnl.	Elizabeth V. Phalen.....	127	121	96.0	17.5	8.3	1912	Whitehall, N. Y.....
9	30923	Brg.	Elk.....	9	9	41.0	13.0	3.5	1897	Alexandria, N. Y.....
10	162887	Brg.	Elk.....	250	250	106.0	37.5	6.3	1906	Skagway, Alaska.....
11	165867	Sew.	Elk.....	30	30	53.9	17.9	3.7	1915	Seattle, Wash.....
12	169337	Brg.	ELKART.....	269	269	100.0	31.2	9.2	1925	East Boston, Mass.....
13	169284	Sew.	Ella M.....	15	9	40.0	15.7	2.9	1925	Dresden, Me.....
14	136033	Brg.	Ella Rohlfis.....	129	129	75.5	20.0	7.4	1889	San Francisco, Calif.....
15	107860	Brg.	Ella C. King.....	265	265	108.0	22.5	11.1	1920	Watervliet, N. Y.....
16	103701	Brg.	Ella E. Kennelly.....	403	403	113.0	28.2	12.4	1908	Athens, N. Y.....
17	167414	Brg.	Ella M. Flannery.....	423	423	110.6	28.1	13.0	1918	South Rondout, N. Y.....
18	167444	Brg.	Ella V. Camp.....	772	711	204.5	30.0	13.2	1918	Carrabelle, Fla.....
19	169476	Sew.	Ellamar.....	53	53	55.0	22.0	5.0	1907	Seattle, Wash.....
20	36944	Brg.	Ellon.....	73	73	84.0	16.4	6.4	1898	Syracuse, N. Y.....
21	169114	Sew.	Ellen.....	7	7	25.3	12.0	2.9	1923	Colby, Wash.....
22	136570	Brg.	Ellenville.....	858	757	194.4	34.8	10.0	1896	Bath, Me.....
23	168432	Brg.	Ellen Bushoy.....	265	265	109.1	21.8	11.2	1922	Brooklyn, N. Y.....
24	102857	Cnl.	Ellen G. Henry.....	106	99	93.5	17.5	7.6	1905	Whitehall, N. Y.....
25	107083	Brg.	Ellen M. Feeley.....	265	265	108.0	22.5	11.1	1920	Watervliet, N. Y.....
26	165522	Brg.	Elmer.....	282	269	93.0	23.0	13.0	1913	Gildersleeve, Conn.....
27	109319	Brg.	Elmer.....	448	448	100.5	32.3	7.7	1925	Kingston, N. Y.....
28	167736	Brg.	Elmer W. Keeler.....	495	495	115.2	30.5	13.3	1919	do.....
29	164356	Cnl.	Elmer D. Walling.....	147	147	95.3	17.6	9.6	1910	Tonawanda, N. Y.....
30	163190	Brg.	Elmsford.....	166	144	99.7	28.2	7.5	1907	Tottenville, N. Y.....
31	165520	Brg.	El Paso.....	221	221	99.7	31.1	8.7	1913	Kingston, N. Y.....
32	168221	Cnl.	Elsie.....	125	125	95.9	17.5	7.7	1921	Cohoes, N. Y.....
33	36976	Brg.	Elsmere.....	304	292	80.0	28.0	7.1	1901	Port Richmond, N. Y.....
34	135173	Brg.	Elwell.....	1,453	1,383	212.3	39.1	24.7	1875	Damariscotta, Me.....
35	164517	Cnl.	Emblem.....	135	128	97.0	17.6	8.7	1911	Whitehall, N. Y.....
36	163454	Brg.	Emily Schoofield.....	272	243	152.2	27.6	9.5	1908	Bethel, Del.....
37	36983	Brg.	Emma and Bessie.....	381	381	167.6	23.5	10.9	1899	Elkton, Md.....
38	165804	Brg.	Emma Keeler.....	487	473	111.0	33.0	14.3	1914	Port Amboy, N. J.....
39	168947	Brg.	Emma McNichol.....	274	274	107.9	22.2	11.6	1922	Kingston, N. Y.....
40	168674	Brg.	Emma L. Murray.....	247	247	105.6	22.0	10.9	1920	Cohoes, N. Y.....
41	36922	Cnl.	Emma T. Grimes.....	113	106	96.6	17.7	8.8	1899	Whitehall, N. Y.....
42	165047	Cnl.	Empire.....	107	99	96.0	17.5	7.8	1914	do.....
43	168022	Drg.	Empire.....	237	237	106.3	38.8	6.6	1912	Middleport, N. Y.....
44	168963	Brg.	EMPIRE.....	340	325	132.4	31.5	8.8	1924	Erie, Pa.....
45	167081	Brg.	Ensign.....	853	853	148.8	36.1	9.0	1911	Portland, Oreg.....
46	162814	Drg.	Enterprise.....	419	354	121.0	40.0	8.0	1906	Duluth, Minn.....
47	169308	Brg.	Era.....	9	9	40.2	12.0	2.4	1925	West Point Landing, Ill.
48	169243	Sew.	Erbana.....	10	10	39.1	10.3	3.0	1925	Port Stanley, Wash.....
49	164992	Sew.	Erickson Construction Co. No. 1.....	164	164	80.0	30.0	8.0	1912	Seattle, Wash.....
50	165013	Sew.	Erickson Construction Co. No. 2.....	164	164	80.0	30.0	8.0	1912	do.....
51	36957	Sew.	Erie.....	899	899	167.4	37.2	9.8	1901	Ballard, Wash.....
52	164176	Drg.	Erie.....	188	186	92.6	34.5	6.3	1900	Toledo, Ohio.....
53	169125	Brg.	ERIE R. R. Co. No. 3724.....	1,052	1,052	324.7	38.6	10.1	1924	Wilmington, Del.....
54	169126	Brg.	ERIE R. R. Co. No. 3824.....	1,052	1,052	324.7	38.6	10.1	1924	do.....
55	164157	Sew.	ERIN.....	316	316	125.0	32.0	8.6	1910	Ecorse, Mich.....
56	162126	Brg.	Erin-Go-Bragh.....	330	330	96.0	38.0	8.7	1896	East Boston, Mass.....
57	164052	Brg.	Ernest.....	406	406	161.6	35.4	9.0	1910	Lake Charles, La.....
58	168027	Brg.	Ernest.....	316	311	110.5	32.5	0.5	1915	Gildersleeve, Conn.....
59	168639	Brg.	Ernest Thurston.....	252	252	104.0	21.5	11.3	1923	Cohoes, N. Y.....
60	163540	Cnl.	Ernest A. Brodie.....	104	99	95.6	17.6	8.0	1908	Champlain, N. Y.....
61	36980	Brg.	Ernest E. Wright.....	411	411	117.0	28.5	12.3	1902	Rondout, N. Y.....
62	136697	Brg.	ERSKINE M. PHELPS.....	3,029	2,681	312.1	45.2	25.6	1898	Bath, Me.....
63	169215	Brg.	Esopus.....	445	445	100.0	32.2	7.7	1925	Newburgh, N. Y.....
64	166790	Cnl.	Estella Walrod.....	181	171	101.0	19.5	9.5	1917	Rondout, N. Y.....
65	166940	Brg.	Estello F. Haber.....	431	431	114.0	29.6	12.5	1916	Kingston, N. Y.....
66	167675	Brg.	Esther Hughes.....	495	495	115.2	31.0	13.1	1919	do.....
67	162572	Cnl.	Esther McCall.....	105	99	95.2	17.5	7.3	1905	Watervliet, N. Y.....
68	167278	Brg.	Ethel R.....	324	324	113.7	34.2	9.0	1917	Rondout, N. Y.....
69	166175	Brg.	Ethel & Lillian.....	289	289	112.7	34.3	8.1	1915	do.....

Formerly barge Red Lion.

Line No.	Service	Crew	Name of owner	Home port	Address of owner
1	Fr.	1	Edward G. Murray Lighterage & Transportation Co. (N. Y.)	Albany, N. Y.	24 State Street.
2	Fr.	0	Iron City Sand & Gravel Co. (Pa.)	Pittsburgh, Pa.	1106 Bessemer Building.
3	Fr.	1	Thomas J. Conway	New York, N. Y.	29 Broadway.
4	Fr.	1	John F. Leach	do	Do.
5	Fr.	1	Cleary Bros. (N. Y.)	do	116 Broad Street.
6	Fr.	1	Anthony O'Boyle	do	15 Moore Street.
7	Fr.	1	Theodore Miller	New York, N. Y.	800 Tenth Avenue (B.).
8	Fr.	1	F. A. Poissant	Rouses Point, N. Y.	Pier 6, East River, New York, N. Y.
9	Fr.	1	William Slate	Cape Vincent, N. Y.	Alexandria Bay, N. Y.
10	Fr.	1	American Yukon Navigation Co. (W. Va.)	Eagle, Alaska	
11	Fsh.	0	Booth Fisheries Co. (Del.)	Seattle, Wash.	Pier 11 B, foot Wall Street.
12	Fr.	1	New York Central R. R. Co. (N. Y.)	New York, N. Y.	6 Beaver Street.
13	Fr.	1	Joseph H. Carlton	Bath, Mo.	Dresden, Mo.
14	Fsh.	1	W. F. Henningsen	Ketchikan, Alaska	Care Northwestern Ice & Cold Storage Co., Portland, Oreg.
15	Fr.	1	George F. King	New York, N. Y.	104 Eighty-first Street (B.).
16	Fr.	1	Richard J. Foster	do	11 Broadway.
17	Fr.	1	John J. Flannery	do	29 Broadway.
18	Fr.	1	Isabella T. Dempsey	Philadelphia, Pa.	507 Bullitt Building.
19	Fsh.	0	Emel Packing Co. (Wash.)	Seward, Alaska	Valdez, Alaska.
20	Fr.	1	Augustus R. Hineckley	Oswego, N. Y.	40 East Mohawk Street.
21	Fr.	0	J. M. Maggs	Seattle, Wash.	1011 Eighth Avenue N.
22	Fr.	3	Robert B. Wathen	Baltimore, Md.	Pier 4, East Pratt Street.
23	Fr.	1	Brooklyn & Buffalo Navigation Corporation (N. Y.)	New York, N. Y.	44 Whitehall Street.
24	Fr.	1	Edward G. Murray Lighterage & Transportation Co. (N. Y.)	Albany, N. Y.	
25	Fr.	1	William J. Feeley	New York, N. Y.	308 Seventh Street, Union City, N. J.
26	Fr.	1	Thomas A. Tucker	do	1 Broadway.
27	Fr.	1	New York Central R. R. Co. (N. Y.)	do	6 Beaver Street.
28	Fr.	1	Elmer A. Keeler	do	1 Broadway.
29	Fr.	0	Stewart J. Dalloy	do	59 Pearl Street.
30	Fr.	1	New York Central R. R. Co. (N. Y.)	do	6 Beaver Street.
31	Fr.	1	Mallory Steamship Co. (Me.)	do	Pier 30, North River.
32	Fr.	1	Merchants National Bank	Albany, N. Y.	Whitehall, N. Y.
33	Fr.	2	B. & O. R. R. Co. (Md.)	Baltimore, Md.	Baltimore and Charles Streets.
34	Fr.	4	New England Fish Co. (Me.)	Boston, Mass.	Boston Fish Pier.
35	Fr.	1	John Miner, sr.	Albany, N. Y.	Schuylerville, N. Y.
36	Fr.	3	Marvil Package Co. (Del.)	Wilmington, Del.	Laurel, Del.
37	Fr.	1	James J. McNally	Philadelphia, Pa.	Bullitt Building.
38	Fr.	1	Keeler Transportation Line (N. Y.)	New York, N. Y.	1 Broadway.
39	Fr.	1	Samuel McNichol	do	502 West Forty-second Street.
40	Fr.	1	Edward G. Murray Lighterage & Transportation Co. (N. Y.)	Albany, N. Y.	912-924 State Street.
41	Fr.	1	Thomas W. Mulqueen	New York, N. Y.	1187 Bushruok Avenue (B.).
42	Fr.	1	Arthur A. Senecal	do	11 Moore Street, care M. E. Finnican.
43	Drg.	6	Dunbar & Sullivan Dredging Co. (N. Y.)	Buffalo, N. Y.	Erle County Bank Building.
44	Fr.	2	Buffalo Gravel Corporation (N. Y.)	do	19 Hudson Street.
45	Fr.	0	Pacific Steamship Co. (Me.)	Seattle, Wash.	1519 Railroad Avenue South.
46	Drg.	8	Duluth-Superior Dredging Co. (Minn.)	Duluth, Minn.	Foot Forty-fifth Avenue West.
47	Pas.	1	Walter Inman	St. Louis, Mo.	Batchtown, Ill.
48	Fr.	0	W. A. Enyeart	Seattle, Wash.	Port Stanley, Wash.
49	Fr.	6	P. M. Henry	do	Northern Life Building.
50	Fr.	0	do	do	Do.
51	Fr.	6	American Yukon Navigation Co. (W. Va.)	St. Michael, Alaska	
52	Drg.	9	Duluth Superior Dredging Co. (Minn.)	Duluth, Minn.	Foot Forty-fifth Avenue West.
53	Fr.	1	Harriman National Bank	New York, N. Y.	527 Fifth Avenue.
54	Fr.	1	do	do	Do.
55	Fr.	0	Dunbar & Sullivan Dredging Co. (N. Y.)	Buffalo, N. Y.	Erle County Bank Building.
56	Fr.	6	M. J. Dady Engineering & Contracting Co. (N. Y.)	New York, N. Y.	367 Fulton Street (B.).
57	Fr.	1	Aiken Towboat & Barge Co. (Fla.)	Pensacola, Fla.	South Palafox Street.
58	Fr.	1	Gildersleeve Ship Building Co. (Conn.)	New York, N. Y.	Gildersleeve, Conn.
59	Fr.	1	Edward Thurston	do	11 Moore Street.
60	Fr.	1	Alex Gereau	do	Do.
61	Fr.	1	M. & J. Tracy (N. Y.)	do	1 Broadway
62	Tnk.	14	Union Oil Co. of California (Calif.)	Los Angeles, Calif.	Union Oil Building.
63	Fr.	1	New York Central R. R. Co. (N. Y.)	New York, N. Y.	6 Beaver Street.
64	Fr.	1	Della McIntyre	do	Pier 6, East River.
65	Fr.	1	Jennie L. Haber	do	11 Broadway.
66	Fr.	1	K. Mandell & Co.	do	33 Rector Street.
67	Fr.	1	Whitehall Development Co. (N. Y.)	Albany, N. Y.	Whitehall, N. Y.
68	Fr.	0	Jacob Rice & Sons	New York, N. Y.	103 Park Avenue.
69	Fr.	1	New York & Albany Lighterage Co. (N. Y.)	do	Pier 39, North River.

Unrigged Vessels

Line No.	Official No.	Rtg	Name of vessel	Tonnage		Register dimensions			When built	Where built
				Gross	Net	Length	Breadth	Depth		
				Feet						
1	170304	Brg.	Ethel Hedger	523	523	117.8	30.0	13.4	1929	Kingston, N. Y.
2	162671	Brg.	Ettina	216	216	100.5	31.1	8.0	1899	do
3	187739	Brg.	Eugene	395	395	107.0	28.2	12.5	1919	do
4	170244	Cnl.	Eugene J. McCarthy	259	259	105.0	22.0	11.6	1920	do
5	165306	Cnl.	Eugene J. Sullivan	103	96	96.0	17.4	7.3	1913	Waterford, N. Y.
6	209241	Brg.	Eugenia Hooper	730	688	108.0	32.1	12.7	1911	Chesapeake City, Md.
7	164084	Brg.	Eureka	315	315	112.6	33.5	8.9	1909	Kingston, N. Y.
8	106598	Brg.	Euretta	307	307	111.8	33.6	9.2	1900	Brooklyn, N. Y.
9	167037	Brg.	Eustis	194	194	93.7	31.2	7.5	1913	Rondout, N. Y.
10	103191	Cnl.	Eva M. Marshall	104	98	94.2	17.4	7.2	1906	Waterford, N. Y.
11	102133	Cnl.	Eva M. Mosso	106	99	96.0	17.6	7.6	1903	Watervliet, N. Y.
12	102926	Brg.	Evans	424	403	99.0	30.3	7.8	1906	Brooklyn, N. Y.
13	102289	Brg.	Evelyn	374	374	111.5	27.0	12.2	1904	Rondout, N. Y.
14	102355	Cnl.	Evelyn C. Tucker	105	99	97.0	17.5	7.5	1904	Watervliet, N. Y.
15	106852	Brg.	Evelyn L. Shaw	438	415	184.6	23.9	11.2	1917	Pocomoke City, Md.
16	103351	Brg.	Evening Star	171	171	85.7	30.0	7.8	1907	Brooklyn, N. Y.
17	104224	Brg.	Everett	440	440	186.6	23.8	11.0	1910	Elkton, Md.
18	102402	Sew.	Everett No. 2	47	47	66.7	21.8	4.1	1905	Everett, Wash.
19	212243	Sew.	Excavator	452	422	145.0	36.0	8.5	1914	Detroit, Mich.
20	163003	Sew.	Excelsior	208	208	75.4	26.0	6.3	1907	Port Townsend, Wash.
21	36975	Brg.	Experiment	393	393	170.7	23.8	10.8	1901	Elkton, Md.
22	102240	Brg.	Exploder	223	223	95.0	27.0	4.4	1894	Sault Ste. Marie, Mich.
23	36863	Brg.	Export	340	340	84.3	30.0	6.0	1896	Brooklyn, N. Y.
24	109983	Sew.	F. P. No. 1	34	34	60.0	16.0	4.1	1928	Port Blakely, Wash.
25	105454	Sew.	F. R. No. 3	180	180	108.5	26.0	7.2	1913	Sault Ste. Marie, Mich.
26	108366	Sew.	F. L. B. No. 5	735	735	110.1	36.0	8.0	1922	Seattle, Wash.
27	108049	Sew.	F. L. B. No. 6	171	171	88.1	32.0	7.1	1923	do
28	163835	Sew.	F. I. P. No. 3	26	26	56.7	15.9	3.4	1909	Anacortes, Wash.
29	104405	Sew.	F. I. P. No. 4	12	12	42.1	12.0	3.1	1911	do
30	104418	Sew.	F. I. P. Co. No. 5	20	20	48.8	14.0	3.7	1911	do
31	104410	Sew.	F. I. P. Co. No. 6	20	20	48.8	14.0	3.7	1911	do
32	104431	Sew.	F. I. P. Co. No. 7	25	25	51.3	18.0	3.3	1911	do
33	105164	Sew.	F. I. P. Co. No. 8	34	34	60.0	16.0	4.0	1913	do
34	105202	Sew.	F. I. P. No. 9	34	34	60.0	16.0	4.0	1913	do
35	105203	Sew.	F. I. P. No. 10	34	34	60.0	16.0	4.0	1913	do
36	105204	Sew.	F. I. P. No. 11	34	34	60.0	16.0	4.0	1913	do
37	105155	Sew.	F. I. P. No. 12	8	8	34.0	10.5	3.0	1913	do
38	105156	Sew.	F. I. P. No. 13	8	8	34.0	10.5	3.0	1913	do
39	105157	Sew.	F. I. P. No. 14	8	8	34.0	10.5	3.0	1913	do
40	105158	Sew.	F. I. P. No. 15	8	8	34.0	10.5	3.0	1913	do
41	105159	Sew.	F. I. P. No. 16	8	8	34.0	10.5	3.0	1913	do
42	105856	Sew.	F. I. P. No. 17	40	40	58.8	16.0	4.1	1915	Seattle, Wash.
43	105863	Sew.	F. I. P. No. 18	40	40	58.8	16.0	4.1	1915	Anacortes, Wash.
44	105876	Sew.	F. I. P. No. 19	40	40	58.8	16.0	4.1	1915	do
45	105949	Sew.	F. I. P. No. 20	40	40	58.8	16.0	4.1	1915	do
46	106008	Sew.	F. I. P. No. 21	40	40	58.8	16.0	4.1	1915	do
47	106031	Sew.	F. I. P. No. 22	40	40	58.8	16.0	4.1	1915	do
48	106036	Sew.	F. I. P. No. 23	40	40	58.8	16.0	4.1	1915	do
49	107162	Sew.	F. I. P. No. 25	6	6	34.1	11.0	2.3	1918	do
50	107163	Sew.	F. I. P. No. 26	6	6	34.1	11.0	2.3	1918	do
51	107164	Sew.	F. I. P. No. 27	6	6	34.1	11.0	2.3	1918	do
52	107453	Sew.	F. I. P. No. 28	38	38	60.0	17.7	4.3	1918	do
53	107454	Sew.	F. I. P. No. 29	38	38	60.0	17.7	4.3	1918	do
54	107455	Sew.	F. I. P. No. 30	38	38	60.0	17.7	4.3	1918	do
55	169052	Sew.	F. I. P. No. 31	42	42	60.1	18.0	4.0	1927	Seattle, Wash.
56	170275	Sew.	F. I. P. No. 32	7	7	32.9	11.2	2.4	1928	do
57	169701	Sew.	F. N. F. No. 1	29	29	54.9	16.0	4.0	1927	Port Blakely, Wash.
58	170291	Sew.	F. P. C. No. 1	129	129	60.0	22.0	4.1	1928	Aberdeen, Wash.
59	170300	Sew.	F. P. C. No. 2	425	425	100.0	30.0	6.0	1929	Seattle, Wash.
60	170392	Sew.	F. P. C. No. 3	51	51	63.2	21.9	4.3	1929	do
61	170176	Sew.	F. S. B. No. 1	61	61	72.6	20.8	4.8	1908	Put in Bay, Ohio
62	104499	Sew.	F. H. P. Co. No. 1	26	26	51.0	15.9	4.1	1911	Bellingham, Wash.
63	104500	Sew.	F. H. P. Co. No. 2	26	26	51.0	15.9	4.1	1911	do
64	105955	Sew.	F. H. P. Co. No. 3	29	29	57.5	16.0	4.0	1915	Friday Harbor, Wash.
65	105956	Sew.	F. H. P. Co. No. 4	29	29	57.5	16.0	4.0	1915	do
66	105974	Sew.	F. H. P. Co. No. 5	29	29	57.5	16.0	4.0	1915	do
67	169021	Cnl.	F. Walrod No. 1	264	245	106.0	23.0	10.9	1921	Watervliet, N. Y.
68	169022	Cnl.	F. Walrod No. 2	264	245	106.0	23.0	10.9	1921	do
69	109023	Cnl.	F. Walrod No. 3	241	228	107.2	21.5	10.5	1921	Kingston, N. Y.
70	169024	Cnl.	F. Walrod No. 4	241	228	107.2	21.5	10.5	1927	do
71	169256	Sew.	F. C. Barnes Co. No. 1	30	30	55.8	15.8	4.1	1925	Bellingham, Wash.
72	109257	Sew.	F. C. Barnes Co. No. 2	30	30	55.8	15.8	4.1	1925	do
73	163883	Brg.	F. B. Hoornbeek	259	259	109.0	32.2	8.1	1909	Kingston, N. Y.
74	169413	Brg.	F. C. Schneider	306	306	111.8	33.8	8.8	1924	Tottonville, N. Y.
75	169740	Brg.	F. C. Studwell	320	320	112.0	34.1	9.2	1927	Kingston, N. Y.
76	107410	Brg.	F. F. Storm	476	476	109.7	33.0	13.0	1918	Brooklyn, N. Y.
77	166010	Brg.	F. G. McKelvy	232	228	97.0	25.8	10.0	1915	Rondout, N. Y.
78	167698	Brg.	F. J. Barnes	469	469	114.0	29.0	13.1	1919	Kingston, N. Y.

¹ Formerly canal boat E. J. Sullivan.
² Formerly barge Superb.

³ Formerly barge ^(a) Elizabeth,
^(b) Rita McNally.

Unrigged Vessels

661

Line No.	Service	Crew	Name of owner	Home port	Address of owner
1	Frt.	1	W. E. Hedger Co. (N. Y.)	New York, N. Y.	25 Broadway.
2	Frt.	1	John R. McMullen	do	1 Broadway.
3	Frt.	1	Cleary Brothers (N. Y.)	do	116 Broadway.
4	Frt.	1	James A. Dwyer	do	4 Coenties Slip.
5	Frt.	1	Sydney Shear	Albany, N. Y.	Clifton Park, N. Y.
6	Frt.	3	Eastern Transportation Co. (Del.)	Wilmington, Del.	Ford Building.
7	Frt.	1	New York & Albany Lighterage Co. (N. Y.)	New York, N. Y.	Pier 39, North River.
8	Frt.	1	New York Trap Rock Corporation (N. Y.)	do	250 Park Avenue.
9	Frt.	1	Clyde Steamship Co. (Me.)	New York	Pier 36, North River.
10	Frt.	1	Alfred Marquand	Rouses Point, N. Y.	Champlain, N. Y.
11	Frt.	1	Patrick Tucker	Albany, N. Y.	Port Ewen, N. Y.
12	Frt.	1	New York Central R. R. Co. (N. Y.)	New York, N. Y.	6 Beaver Street.
13	Frt.	1	Mesick & Mesick (N. J.)	do	1 Broadway.
14	Frt.	1	M. J. Tucker	Albany, N. Y.	Port Ewen, N. Y.
15	Frt.	1	L. B. Shaw	Philadelphia, Pa.	133 South Fourth Street.
16	Frt.	1	Rogers Lighterage Co. (N. Y.)	New York, N. Y.	59 Pearl St.
17	Frt.	1	Diamond P. Transportation Co. (Del.)	Philadelphia, Pa.	151 South Front Street.
18	Frt.	0	Alexander Thompson	Port Townsend, Wash.	Everett, Wash.
19	Frt.	4	Squaw Island Sand & Gravel Corp. (N. Y.)	Buffalo, N. Y.	78 Perry Street.
20	Frt.	0	Julia J. Peck	Seattle, Wash.	Everett, Wash.
21	Frt.	1	Dempsey Sons Barge Co. (Del.)	Philadelphia, Pa.	507 Bullitt Building.
22	Frt.	1	M. Sullivan Dredging Co. (Mich.)	Detroit, Mich.	853 Iroquois Building.
23	Frt.	1	New York & Cuba Mail Steamship Co. (Me.)	New York, N. Y.	Foot Wall Street.
24	Fsh.	0	P. E. Harris & Co. (Wash.)	Seattle, Wash.	Dexter Horton Building.
25	Frt.	1	Soo Sand & Gravel Co. (Mich.)	Sault Ste. Marie, Mich.	East Side, Johnson Street Slip.
26	Frt.	0	Fidalgo Lumber & Box Co. (Wash.)	Seattle, Wash.	Anacortes, Wash.
27	Frt.	0	do	do	do
28	Frt.	0	Henry T. Bjorklund	do	East Stanwood, Wash.
29	Frt.	0	Bellingham Canning Co. (Wash.)	do	South Bellingham, Wash.
30	Frt.	0	do	do	do
31	Frt.	0	do	do	do
32	Frt.	0	do	do	do
33	Frt.	0	do	do	do
34	Frt.	0	do	do	do
35	Frt.	0	do	do	do
36	Frt.	0	do	do	do
37	Frt.	0	do	do	do
38	Frt.	0	do	do	do
39	Frt.	0	do	do	do
40	Frt.	0	do	do	do
41	Frt.	0	do	do	do
42	Frt.	0	do	do	do
43	Frt.	0	Fidalgo Island Packing Co. (Md.)	do	Anacortes, Wash.
44	Frt.	0	do	do	do
45	Frt.	0	do	do	do
46	Frt.	0	do	do	do
47	Frt.	0	do	do	do
48	Frt.	0	do	do	do
49	Frt.	0	do	do	do
50	Frt.	0	do	do	do
51	Frt.	0	do	do	do
52	Frt.	0	do	do	do
53	Frt.	0	do	do	do
54	Frt.	0	do	do	do
55	Fsh.	0	Fidalgo Island Packing Co. (Me.)	do	Melhorn Building.
56	Fsh.	0	Fidalgo Island Packing Co. (Wash.)	do	Central Building.
57	Fsh.	0	Far North Fisheries (Wash.)	do	627 Colman Building.
58	Fsh.	1	Fishermen's Packing Corporation (Wash.)	do	Foot Bond Street, Everett, Wash.
59	Fsh.	1	do	do	do
60	Fsh.	1	do	do	do
61	Frt.	0	J. B. Ford	Detroit, Mich.	1325 Ford Building.
62	Fsh.	0	Friday Harbor Canning Co. (Wash.)	Seattle, Wash.	Friday Harbor, Wash.
63	Fsh.	0	do	do	do
64	Fsh.	0	do	do	do
65	Fsh.	0	do	do	do
66	Fsh.	0	do	do	do
67	Frt.	1	Cowles Barge Line (N. Y.)	Buffalo, N. Y.	360 Ohio Street.
68	Frt.	1	do	do	do
69	Frt.	1	do	do	do
70	Frt.	1	do	do	do
71	Frt.	0	F. C. Barnes Co. (Oreg.)	Portland, Oreg.	601 Lewis Building.
72	Frt.	0	do	do	do
73	Frt.	1	Anna D. McMullen	New York, N. Y.	Far Rockaway, N. Y.
74	Frt.	1	New York Trap Rock Corporation (N. Y.)	do	250 Park Avenue.
75	Frt.	1	do	do	do
76	Frt.	1	Louis O'Donnell	do	44 Whitehall Street.
77	Frt.	1	James F. Dwyer	Albany, N. Y.	Kingston, N. Y.
78	Frt.	1	Brooklyn & Buffalo Navigation Corporation (N. Y.)	New York, N. Y.	44 Whitehall Street.

† Formerly (a) ga. s. Excavator.
(b) scow Gray Haven No. 2.

Line No.	Official No.	Rig	Name of vessel	Tonnage		Register dimensions			When built	Where built
				Gross	Net	Length	Breadth	Depth		
1	37609	Cnl.	F. L. Younglove.....	107	99	<i>Feet</i> 92.3	<i>Feet</i> 17.7	<i>Feet</i> 7.6	1900	Watervliet, N. Y.....
2	167678	Brg.	F. M. Coogan.....	236	236	97.0	25.8	10.1	1914	Kingston, N. Y.....
3	165814	Brg.	F. W. Gwinn, Jr.....	421	421	108.4	30.4	12.2	1915	Brooklyn, N. Y.....
4	168533	Brg.	Fairland.....	297	297	100.2	25.9	11.0	1922	Kingston, N. Y.....
5	166247	Brg.	Fairmont.....	306	306	70.8	27.9	6.6	1916	Mariners Harbor, N.Y.....
6	166665	Brg.	Fairport.....	310	310	80.1	28.1	7.2	1917	Brooklyn, N. Y.....
7	169598	Brg.	Fairport.....	525	525	100.2	32.3	9.6	1926	East Boston, Mass.....
8	168559	Brg.	Fairview.....	481	481	100.0	32.3	8.8	1922	Brooklyn, N. Y.....
9	169736	Brg.	Fairy.....	10	10	60.0	9.9	2.0	1927	Point Pleasant, W. Va.....
10	164147	Brg.	FAITH.....	705	684	120.0	38.0	10.2	1906	Buffalo, N. Y.....
11	121138	Brg.	^a Falls of Clyde.....	1,809	1,748	266.1	40.0	23.5	1878	Glasgow, Scotland.....
12	163367	Brg.	Fancher.....	431	405	98.6	30.0	8.1	1907	Tottenville, N. Y.....
13	167373	Scw.	Farmers Friend.....	55	55	85.7	17.8	4.4	1918	Tonawanda, N. Y.....
14	162844	Scw.	Far West No. 1.....	75	75	75.0	24.0	4.9	1904	Tacoma, Wash.....
15	168296	Scw.	FAUGH A. BALLAUGH.....	59	59	63.4	21.9	5.1	Unknown
16	167681	Brg.	Federal No. 3.....	474	474	91.8	32.0	8.1	1918	Brooklyn, N. Y.....
17	169782	Scw.	Feldspar.....	41	41	60.2	22.0	3.8	1927	Warroad, Minn.....
18	163872	Brg.	Felix Murphy.....	380	380	109.6	27.3	12.0	1908	Kingston, N. Y.....
19	166165	Brg.	^b FELL LOVELAND.....	569	569	193.0	23.8	12.6	1915	Philadelphia, Pa.....
20	37620	Brg.	Fenwick.....	311	260	80.0	28.2	8.0	1901	Baltimore, Md.....
21	162382	Brg.	Ferdinand.....	397	370	121.0	27.5	12.0	1905	Guildersleeve, Conn.....
22	168525	Brg.	Ferry Barge No. 1.....	9	9	48.0	12.0	1.8	1917	Kampsville, Ill.....
23	168526	Brg.	Ferry Barge No. 2.....	19	19	60.0	16.0	2.3	1920	do.....
24	166287	Scw.	15 (steel).....	397	397	130.0	30.0	11.0	1915	Ashtabula, Ohio.....
25	165221	Brg.	FIFTY NINE.....	398	398	139.0	34.1	9.6	1913	Camden, N. J.....
26	169120	Brg.	Fillmore.....	452	452	113.2	27.8	13.5	1924	South Rondout, N. Y.....
27	169725	Brg.	Finn McCool.....	345	308	135.0	34.0	7.7	1926	Ashland, Wis.....
28	169671	Brg.	Firestone.....	325	320	130.9	33.9	9.4	Unknown
29	37644	Brg.	Fischer Bros.....	303	303	101.4	26.0	11.4	1902	Rondout, N. Y.....
30	169588	Brg.	FISHKILL.....	525	525	100.2	32.3	9.6	1926	East Boston, Mass.....
31	169672	Brg.	Flagstone.....	325	325	112.5	33.0	9.8	Unknown
32	168521	Brg.	Flint.....	297	297	100.2	25.9	11.0	1922	Kingston, N. Y.....
33	169673	Brg.	Flintstone.....	284	284	112.5	32.4	8.6	Unknown
34	166480	Brg.	Fjora.....	313	313	79.7	28.4	7.2	1916	Brooklyn, N. Y.....
35	167896	Brg.	Flora.....	369	369	90.0	30.0	7.5	1920	Suffolk, Va.....
36	37642	Brg.	Florence.....	364	364	164.5	23.6	10.8	1900	Elkton, Md.....
37	169537	Brg.	Florence E.....	324	324	116.8	34.1	9.0	1926	Brooklyn, N. Y.....
38	170391	Brg.	Florence Hedger.....	523	523	117.8	30.0	13.4	1929	Kingston, N. Y.....
39	165208	Cnl.	Florence M. Tromblay.....	105	99	95.0	17.5	7.0	1913	Watervliet, N. Y.....
40	36791	Brg.	^a Florence V. Keeler.....	324	324	131.2	31.0	10.4	1888	New Haven, Conn.....
41	168516	Brg.	Florida Short Route.....	87	87	74.8	36.0	3.8	1922	Henderson, Ky.....
42	168848	Cnl.	Floyd and Russell.....	143	143	96.7	17.7	8.3	1923	Cohoes, N. Y.....
43	163547	Brg.	Flushing.....	129	129	85.5	26.0	6.6	1904	Long Island City, N. Y.....
44	9482	Brg.	Fly.....	122	122	90.5	26.1	6.7	1856	Camden, N. J.....
45	167066	Brg.	Foggy Dow.....	490	481	115.3	31.0	13.6	1917	Kingston, N. Y.....
46	163891	Brg.	Fonda.....	214	188	99.8	23.3	0.7	1909	Tottenville, N. Y.....
47	169590	Brg.	FONDA.....	525	525	110.2	32.3	9.6	1926	East Boston, Mass.....
48	165478	Brg.	Fordham.....	449	420	99.7	31.4	8.5	1913	Mariners Harbor, N.Y.....
49	167821	Scw.	Forest No. 3.....	124	124	80.5	26.1	6.9	1920	Aberdeen, Wash.....
50	167822	Scw.	Forest No. 4.....	125	125	80.1	26.1	7.0	1920	do.....
51	167840	Scw.	Forest No. 5.....	153	153	90.0	28.0	7.0	1920	do.....
52	167865	Scw.	Forest No. 6.....	152	152	90.1	28.0	7.0	1920	do.....
53	168201	Scw.	Forest No. 7.....	143	143	90.1	30.1	6.1	1921	Hoquiam, Wash.....
54	168273	Scw.	Forest No. 8.....	61	61	61.9	28.0	4.2	1921	do.....
55	168381	Scw.	Forest No. 9.....	218	218	90.4	34.0	8.2	1922	do.....
56	168475	Scw.	Forest No. 10.....	194	191	90.0	30.0	8.3	1922	do.....
57	168524	Scw.	Forest No. 11.....	163	163	80.0	32.0	7.4	1922	Aberdeen, Wash.....
58	168508	Scw.	Forest No. 12.....	157	157	81.2	32.0	7.0	1923	do.....
59	169849	Scw.	Forest No. 14.....	153	153	80.0	32.0	7.1	1923	Hoquiam, Wash.....
60	168887	S w.	Forest No. 15.....	169	159	80.0	32.0	7.3	1924	do.....
61	169405	Scw.	Forest No. 16.....	154	154	80.0	32.0	7.1	1926	do.....
62	169700	Scw.	Forest No. 17.....	153	153	80.2	32.0	7.1	1927	do.....
63	226138	Brg.	^a FORT GAINES.....	1,121	629	225.2	30.1	12.1	1902	Crimstad, Norway.....
64	168954	Brg.	Fort Union.....	2,054	2,642	267.2	46.1	23.7	1919	Tacoma, Wash.....
65	166468	Brg.	Fort Worth.....	245	245	102.0	32.0	8.1	1915	Tottenville, N. Y.....
66	169470	Scw.	Foss 1.....	601	601	130.2	40.0	10.7	1926	Seattle, Wash.....
67	169483	Scw.	Foss 2.....	495	495	129.8	40.0	10.7	1926	do.....
68	169750	Scw.	Foss 3.....	600	600	130.1	40.0	10.7	1927	do.....
69	164681	Brg.	^b Foss 4.....	534	534	121.6	42.0	12.1	1904	Hoquiam, Wash.....
70	169887	Scw.	Foss 11.....	226	226	90.4	36.0	8.0	1927	Tacoma, Wash.....
71	170161	Scw.	Foss 10.....	229	229	90.6	36.0	8.0	1928	do.....
72	169504	Scw.	Foss 12.....	223	223	90.1	36.0	8.0	1926	Seattle, Wash.....
73	169520	Scw.	Foss 13.....	225	225	90.0	36.0	8.0	1926	do.....
74	169514	Scw.	Foss 36.....	316	316	100.3	36.0	9.9	1926	do.....
75	169515	Scw.	Foss 37.....	316	316	100.2	36.0	9.9	1926	do.....

^a Formerly a British shp. Falls of Clyde.
^b Hawaiian shp. Falls of Clyde.

^a Joseph Mollvaine.
^b Formerly barge Yenrut II.
^c Fougères.

Line No.	Service	Crew	Name of owner	Home port	Address of owner
1	Frt.	1	Joseph G. Prlsendorf.....	New York, N. Y.....	320 Broad Avenue, Pallsades Park, N. J.
2	Frt.	1	James F. Dwyer.....	do.....	Kingston, N. Y.
3	Frt.	1	James T. O'Donnell.....	do.....	44 Whitehall Street.
4	Frt.	1	New York Central R. R. Co. (N. Y.).....	New York, N. Y.....	6 Beaver Street.
5	Frt.	1	B. & O. R. R. Co. (Md.).....	Baltimore, Md.....	Baltimore and Charles Streets.
6	Frt.	1	B. & O. R. R. Co. (Md.).....	do.....	Do.
7	Frt.	1	New York Central R. R. Co. (N. Y.).....	New York, N. Y.....	6 Beaver Street.
8	Frt.	1	do.....	do.....	Do.
9	Fer.	2	Vornon Banister.....	Pittsburgh, Pa.....	East Bank, W. Va.
10	Frt.	1	Great Lakes Transit Corporation (N. Y.).....	Buffalo, N. Y.....	223 Erie Street.
11	Tnk.	22	General Petroleum Corporation (Del.).....	Seattle, Wash.....	1325 Dexter Horton Building.
12	Frt.	1	New York Central R. R. Co. (N. Y.).....	New York, N. Y.....	6 Beaver Street.
13	Frt.	1	Niagara Ferry Co. (N. Y.).....	Buffalo, N. Y.....	Tonawanda, N. Y.
14	Frt.	0	Tacoma Tug & Barge Co. (Wash.).....	Tacoma, Wash.....	N. P. Dock.
15	Frt.	2	Dunbar & Sullivan Dredging Co. (N. Y.).....	Buffalo, N. Y.....	Erie County Bank Building.
16	Frt.	1	Anthony O'Boyle.....	New York, N. Y.....	11 Moore Street.
17	Frt.	2	Feldspar Products Co. (Minn.).....	Duluth, Minn.....	Warroad, Minn.
18	Frt.	1	M. & J. Tracy (N. Y.).....	New York, N. Y.....	1 Broadway.
19	Frt.	3	S. C. Loveland Co. (Del.).....	Philadelphia, Pa.....	151 South Front Street.
20	Frt.	2	B. & O. R. R. Co. (Md.).....	Baltimore, Md.....	Baltimore and Charles Streets.
21	Frt.	1	James McWilliams Blue Line Co. (N. J.).....	New York, N. Y.....	1 Broadway.
22	Fer.	1	Columbiana Ferry Co.....	Peoria, Ill.....	Kampsville, Ill.
23	Fer.	1	do.....	do.....	Do.
24	Frt.	1	Dunbar & Sullivan Dredging Co. (N. Y.).....	Buffalo, N. Y.....	Erie County Bank Building.
25	Frt.	1	Texas Steamship Co. (N. Y.).....	Wilmington, Del.....	7 West Tenth Street.
26	Frt.	1	J. W. Drayton.....	New York, N. Y.....	1 Broadway.
27	Frt.	12	John Schroeder Lumber Co. (Wis.).....	Millwaukee, Wis.....	Foot Walnut Street.
28	Frt.	1	New York Trap Rock Corporation (N. Y.).....	New York, N. Y.....	250 Park Avenue.
29	Frt.	1	James A. O'Boyle.....	do.....	11 Moore Street.
30	Frt.	1	New York Central R. R. Co. (N. Y.).....	do.....	6 Beaver Street.
31	Frt.	1	New York Trap Rock Corporation (N. Y.).....	do.....	250 Park Avenue.
32	Frt.	1	New York Central R. R. Co. (N. Y.).....	do.....	6 Beaver Street.
33	Frt.	1	New York Trap Rock Corporation (N. Y.).....	do.....	250 Park Avenue.
34	Frt.	1	B. & O. R. R. Co. (Md.).....	Baltimore, Md.....	Baltimore and Charles Streets.
35	Frt.	1	Covered Barges.....	New York, N. Y.....	17 State Street.
36	Frt.	2	L. B. Shaw.....	Philadelphia, Pa.....	133 South Fourth Street.
37	Frt.	1	Exner Sand & Gravel Corporation (N. Y.).....	New York, N. Y.....	One hundred and ninth Street and East River.
38	Frt.	1	W. E. Hedger Co. (N. Y.).....	do.....	25 Broadway.
39	Frt.	1	Gabriel Robert.....	Rouses Point, N. Y.....	Champlain, N. Y.
40	Frt.	0	Keeler Transportation Line.....	New York, N. Y.....	1 Broadway.
41	Fer.	0	Florida Short Route Ferry Co. (Ky.).....	Louisville, Ky.....	Henderson, Ky.
42	Frt.	1	John E. Matton & Son (N. Y.).....	Albany, N. Y.....	Third Street, Waterford, N. Y.
43	Frt.	1	P. F. & W. A. Kane.....	New York, N. Y.....	Forty-sixth Street and East River.
44	Frt.	1	Baxter Wrecking Corporation (Del.).....	do.....	15 Park Place.
45	Frt.	1	Anthony O'Boyle.....	do.....	16 Moore Street.
46	Frt.	1	Bertell W. King.....	do.....	11 Moore Street.
47	Frt.	1	New York Central R. R. Co. (N. Y.).....	do.....	6 Beaver Street.
48	Frt.	1	do.....	do.....	Do.
49	Frt.	0	W. R. Osborn.....	Seattle, Wash.....	Finch Building, Aberdeen, Wash.
50	Frt.	0	do.....	do.....	Do.
51	Frt.	0	do.....	do.....	Do.
52	Frt.	0	do.....	do.....	Do.
53	Frt.	0	do.....	do.....	Do.
54	Frt.	0	do.....	do.....	Do.
55	Frt.	0	do.....	do.....	Do.
56	Frt.	0	do.....	do.....	Do.
57	Frt.	0	do.....	do.....	Do.
58	Frt.	0	Willapa Barge Co. (Wash.).....	do.....	Raymond, Wash.
59	Frt.	0	W. R. Osborn.....	do.....	Finch Building, Aberdeen, Wash.
60	Frt.	0	do.....	do.....	Do.
61	Frt.	1	do.....	do.....	Do.
62	Frt.	0	do.....	do.....	Do.
63	Frt.	26	Boston Iron & Metal Co. (Md.).....	Baltimore, Md.....	313 South Hanover Street.
64	Frt.	1	Puget Sound Reduction Co. (N. Y.).....	Seattle, Wash.....	Blaine, Wash.
65	Frt.	1	Mallory Steamship Co. (Me.).....	New York, N. Y.....	Pier 36, North River.
66	Frt.	0	Foss Launch & Tug Co. (Wash.).....	Tacoma, Wash.....	400 Dock Street.
67	Frt.	0	do.....	do.....	Do.
68	Frt.	0	do.....	do.....	Do.
69	Frt.	0	do.....	do.....	Do.
70	Frt.	0	do.....	do.....	Do.
71	Frt.	0	do.....	do.....	Do.
72	Frt.	4	do.....	do.....	Do.
73	Frt.	0	do.....	do.....	Do.
74	Frt.	0	do.....	do.....	Do.
75	Frt.	0	do.....	do.....	Do.

‡ Formerly barge E. G. Stoddard.

† Formerly Norwegian st. s. Fort Gaines.

‡ Formerly barge D. L. Co. XXIII.

Unrigged Vessels

Line No.	Official No.	Rlg	Name of vessel	Tonnage		Register dimensions			When built	Where built
				Gross	Net	Length	Breadth	Depth		
				Feet						
				Feet						
1	169251	Sew.	Foss 40.....	388	388	110.5	36.0	11.0	1925	Seattle, Wash.....
2	169276	Sew.	Foss 47.....	386	386	110.3	36.0	10.9	1925	do.....
3	169205	Sew.	Foss 48.....	363	363	109.8	35.8	10.4	1925	do.....
4	169314	Sew.	Foss 49.....	365	365	109.0	36.0	10.4	1925	do.....
5	169116	Sew.	Foss 57.....	41	41	65.3	23.0	3.3	1900	New Whatcom, Wash.....
6	169471	Sew.	Foss 59.....	252	252	89.8	36.0	9.0	1926	Seattle, Wash.....
7	164938	Sew.	Foss No. 3.....	12	12	58.1	10.3	2.6	1911	Tacoma, Wash.....
8	164939	Sew.	Foss No. 5.....	34	34	57.4	16.5	4.4	1912	do.....
9	169188	Sew.	Foss No. 29.....	228	228	100.0	34.0	7.8	1924	Seattle, Wash.....
10	168489	Sew.	Foss No. 38.....	311	311	100.0	35.8	9.1	1922	do.....
11	168425	Sew.	Foss No. 39.....	311	311	100.0	35.9	9.9	1922	do.....
12	168459	Sew.	Foss No. 40.....	311	311	100.0	36.0	9.9	1922	do.....
13	168073	Sew.	Foss No. 41.....	229	229	90.0	36.0	8.1	1923	do.....
14	168691	Sew.	Foss No. 42.....	253	253	90.0	36.0	9.0	1923	do.....
15	168713	Sew.	Foss No. 43.....	253	253	90.0	36.0	9.0	1923	do.....
16	168722	Sew.	Foss No. 44.....	252	252	35.9	36.0	9.0	1923	do.....
17	170051	Sew.	Foss 60.....	233	233	110.0	30.2	7.8	1907	Bremerton, Wash.....
18	170052	Sew.	Foss 61.....	233	233	110.0	30.2	7.8	1907	do.....
19	170053	Sew.	Foss 62.....	233	233	110.0	30.2	7.8	1908	do.....
20	170054	Sew.	Foss 63.....	233	233	110.0	30.2	7.8	1908	do.....
21	170055	Sew.	Foss 64.....	233	233	110.0	30.2	7.8	1908	do.....
22	170056	Sew.	Foss 65.....	233	233	110.0	30.2	7.8	1908	do.....
23	168920	Sew.	Foss No. 56.....	237	237	100.2	32.0	8.4	1913	Port Blakely, Wash.....
24	165817	Sew.	Foss Launch Co. No. 0.....	150	150	90.4	28.0	7.1	1902	Olympia, Wash.....
25	165818	Sew.	Foss Launch Co. No. 7.....	150	150	90.4	28.0	7.1	1902	do.....
26	165819	Sew.	Foss Launch Co. No. 8.....	150	150	90.4	28.0	7.1	1902	do.....
27	165820	Sew.	Foss Launch Co. No. 9.....	150	150	90.4	28.0	7.1	1902	do.....
28	166044	Sew.	Foss Launch Co. No. 14.....	234	234	100.8	32.1	8.4	1913	Port Blakely, Wash.....
29	166645	Sew.	Foss Launch Co. No. 15.....	234	234	100.8	32.1	8.4	1913	do.....
30	167326	Sew.	Foss Launch Co. No. 22.....	19	19	37.2	16.0	4.1	1918	Tacoma, Wash.....
31	160295	Sew.	14 (steel).....	397	307	130.0	30.0	11.0	1915	Ashtabula, Ohio.....
32	106521	Brg.	Fox.....	342	266	145.0	35.0	9.4	1888	Fairhaven, Calif.....
33	165175	Sew.	Fox.....	24	24	50.0	16.0	3.9	1913	Port Blakely, Wash.....
34	167729	Brg.	Fox.....	7	7	45.1	12.0	1.6	1918	Dandridge, Tenn.....
35	163888	Cnl.	¹⁰ Frances Roberts.....	117	111	95.5	17.4	8.1	1909	Whitehall, N. Y.....
36	168144	Brg.	¹¹ Frances V. Fields.....	489	489	113.8	31.0	13.6	1920	Rondout, N. Y.....
37	167215	Brg.	Francis.....	454	447	114.0	29.0	13.1	1918	Kingston, N. Y.....
38	37638	Brg.	Francis Conway.....	296	296	102.5	26.8	10.6	1903	Rondout, N. Y.....
39	169950	Brg.	Francis Killian, Jr.....	238	220	104.5	22.5	10.5	1917	do.....
40	35616	Brg.	¹² Francis G. McNally.....	417	417	180.6	23.9	11.0	1901	Elkton, Md.....
41	102601	Brg.	¹³ Francis G. Smyth.....	130	130	81.0	28.5	6.5	1905	Unknown.....
42	170063	Brg.	Francis J. Bird.....	276	276	106.5	22.4	11.2	1920	Whitehall, N. Y.....
43	164601	Cnl.	Francis J. Sloyan.....	106	99	96.0	17.5	7.8	1911	Rondout, N. Y.....
44	160541	Brg.	Francis S. Bushey.....	528	528	120.0	33.0	12.8	1910	Brooklyn, N. Y.....
45	166933	Brg.	Francis T. Howard.....	438	430	113.9	30.0	12.5	1917	Rondout, N. Y.....
46	37639	Brg.	Frank.....	419	419	180.7	23.8	10.8	1902	Elkton, Md.....
47	166781	Brg.	Frank.....	246	232	108.0	22.5	10.5	1917	Watervliet, N. Y.....
48	165489	Brg.	Frank C.....	197	197	101.3	30.0	7.7	1905	Brooklyn, N. Y.....
49	169852	Brg.	Frank Cooney.....	320	320	112.0	34.1	9.2	1927	Kingston, N. Y.....
50	167263	Brg.	Frank Egan, Jr.....	240	228	107.6	22.5	10.5	1918	do.....
51	163855	Cnl.	Frank Jennings.....	122	115	96.5	17.5	8.4	1908	Whitehall, N. Y.....
52	37489	Brg.	Frank Jones.....	274	260	127.5	32.5	8.8	1880	Hartford, Conn.....
53	37601	Sew.	Frank McLain.....	241	241	95.6	28.0	10.7	1898	Perth Amboy, N. J.....
54	162785	Cnl.	Frank Ryan.....	106	99	96.4	17.7	7.5	1906	Whitehall, N. Y.....
55	160742	Brg.	Frank Stafford.....	226	221	97.0	25.8	10.0	1915	Rondout, N. Y.....
56	167627	Brg.	Frank A. Baker, Jr.....	447	447	112.0	29.0	13.1	1919	Kingston, N. Y.....
57	167242	Brg.	Frank A. Goss.....	490	481	115.3	30.3	13.6	1918	do.....
58	166534	Brg.	Frank A. Smith.....	414	414	110.7	28.7	12.0	1916	do.....
59	37622	Brg.	Frank C. Kugler.....	407	407	172.4	23.8	11.0	1899	Elkton, Md.....
60	169414	Brg.	Frank J. Casey.....	306	306	111.8	33.8	8.8	1924	Tottenville, N. Y.....
61	166575	Brg.	Frank J. Gallagher.....	353	353	115.3	36.2	9.2	1915	Rockland Lake, N. Y.....
62	170031	Brg.	Frank J. Goldsmith.....	320	320	112.0	34.1	9.2	1923	Newburgh, N. Y.....
63	162974	Brg.	Frank L. Tugue.....	224	224	96.6	22.0	11.0	1903	Kingston, N. Y.....
64	169634	Brg.	Frank M. Knauss.....	333	333	113.6	33.9	9.3	1926	do.....
65	167108	Brg.	Frank P. Scully.....	521	504	116.0	30.2	14.0	1917	Guildersleeve, Conn.....
66	69890	Brg.	Frank R. Finlayson.....	320	320	112.0	34.1	9.2	1927	Newburgh, N. Y.....
67	165216	Brg.	Frank R. Dlggs.....	480	433	199.7	23.8	10.8	1913	Bath, Me.....
68	162232	Cnl.	Frank W. Myers.....	103	98	96.5	17.6	7.8	1904	Champlain, N. Y.....
69	168492	Brg.	Frank W. Smith.....	308	308	111.2	32.2	9.4	1918	Kingston, N. Y.....
70	108507	Brg.	FRANKFORT.....	291	291	140.3	35.1	6.5	1922	Pittsburgh, Pa.....
71	37572	Cnl.	Frankie Bergen.....	129	122	98.6	17.6	8.3	1896	Whitehall, N. Y.....
72	168529	Brg.	Franklin.....	297	297	100.2	25.9	11.0	1922	Kingston, N. Y.....
73	164269	Brg.	Franklin H. Skeele.....	255	255	100.9	25.0	11.6	1909	do.....

¹ Formerly U. S. Navy scow No. Y. C. 157.
² Formerly U. S. Navy scow No. Y. C. 159.
³ Formerly U. S. Navy scow No. Y. C. 172.
⁴ Formerly U. S. Navy scow No. Y. C. 190.

⁵ Formerly U. S. Navy scow No. Y. C. 191.
⁶ Formerly U. S. Navy scow No. Y. C. 193.
⁷ Formerly U. S. Eng. scow No. 6.
⁸ Formerly U. S. Navy launch.

Line No.	Service	Crew	Name of owner	Home port	Address of owner
1	Frtd.	0	Foss Launch & Tug Co. (Wash.)	Tocoma, Wash.	400 Dock Street.
2	Frtd.	0	do	do	Do.
3	Frtd.	0	do	do	Do.
4	Frtd.	0	do	do	Do.
5	Frtd.	0	Foss Co. (Wash.)	Seattle, Wash.	Bolcom Dock.
6	Frtd.	0	do	do	Do.
7	Frtd.	0	Foss Launch & Tug Co. (Wash.)	Tacoma, Wash.	400 Dock Street.
8	Frtd.	0	do	do	Do.
9	Frtd.	0	do	do	Do.
10	Frtd.	1	do	do	Do.
11	Frtd.	1	do	do	Do.
12	Frtd.	1	do	do	Do.
13	Frtd.	0	do	do	Do.
14	Frtd.	0	do	do	Do.
15	Frtd.	0	do	do	Do.
16	Frtd.	1	do	do	Do.
17	Frtd.	0	do	do	Do.
18	Frtd.	0	do	do	Do.
19	Frtd.	0	do	do	Do.
20	Frtd.	0	do	do	Do.
21	Frtd.	0	do	do	Do.
22	Frtd.	0	do	do	Do.
23	Frtd.	0	Foss Co. (Wash.)	Seattle, Wash.	Bolcom Dock, Ballard Station.
24	Frtd.	0	Foss Launch & Tug Co. (Wash.)	Tacoma, Wash.	4604 North Twenty-fifth Street.
25	Frtd.	0	do	do	Do.
26	Frtd.	0	do	do	Do.
27	Frtd.	0	do	do	Do.
28	Frtd.	0	do	do	Do.
29	Frtd.	0	do	do	Do.
30	Frtd.	0	do	do	Do.
31	Frtd.	1	Dunbar & Sullivan Dredging Co. (N. Y.)	Buffalo, N. Y.	Erlo County Bank Building.
32	Fsh.	2	Olaf C. Olsen	Los Angeles, Calif.	Municipal Pier 1, Santa Monica, Calif.
33	Frtd.	0	Booth Fisheries Co. (Del.)	Seattle, Wash.	Pier 11B, foot Wall Street.
34	Frtd.	0	Mrs. Thula Fox	Chattanooga, Tenn.	Dandridge, Tenn.
35	Frtd.	1	Charles M. Roberts	Albany, N. Y.	Champlain, N. Y.
36	Frtd.	1	Grain Transit Corporation (N. Y.)	New York, N. Y.	17 Battery Place.
37	Frtd.	1	Richard J. Foster	do	11 Broadway.
38	Frtd.	1	Michael J. Derby	do	17 State Street.
39	Frtd.	1	William Killian	do	211 Eagle Street (B.).
40	Frtd.	1	John H. McNally, estate of	Philadelphia, Pa.	2633 East Thompson Street.
41	Frtd.	1	Rogers Lighterage Co. (N. Y.)	New York, N. Y.	59 Pearl Street.
42	Frtd.	1	Samuel E. Newell	do	Care Taylor Towing & Transportation Co., 11 Moore Street.
43	Frtd.	1	Francis J. Sloyan	Albany, N. Y.	11 Moore Street, New York, N. Y.
44	Frtd.	0	Cleary Bros. (N. Y.)	New York, N. Y.	116 Broad Street.
45	Frtd.	1	Michael J. Howard	do	1 Broadway.
46	Frtd.	2	James J. McNally	Philadelphia, Pa.	Bullitt Building.
47	Frtd.	1	James F. Dwyer	Albany, N. Y.	20 West Strand, Kingston, N. Y.
48	Frtd.	1	John R. McMullen	New York, N. Y.	1 Broadway.
49	Frtd.	1	New York Trap Rock Corporation (N. Y.)	do	250 Park Avenue.
50	Frtd.	1	Frank Egan	Albany, N. Y.	Kingston, N. Y.
51	Frtd.	1	Michael Haley	New York, N. Y.	5 and 6 East River.
52	Frtd.	1	Hartford & New York Transportation Co. (Conn.)	Hartford, Conn.	285 State Street.
53	Frtd.	1	Thomas P. Quigley	New York, N. Y.	143 Liberty Street.
54	Frtd.	1	Florence M. Brassard	Rouses Point, N. Y.	Champlain, N. Y.
55	Frtd.	1	James F. Dwyer	Albany, N. Y.	20 West Strand, Kingston, N. Y.
56	Frtd.	1	James F. Dwyer	New York, N. Y.	Do.
57	Frtd.	1	James A. O'Boyle	do	11 Moore Street.
58	Frtd.	1	Michael J. Derby	do	17 State Street.
59	Frtd.	1	Dempsey Sons Barge Co. (Del.)	Philadelphia, Pa.	1 Bullitt Building.
60	Frtd.	1	New York Trap Rock Corporation (N. Y.)	New York, N. Y.	250 Park Avenue.
61	Frtd.	1	do	do	Do.
62	Frtd.	1	do	do	Do.
63	Frtd.	1	Catherino Taguo	do	1 Broadway.
64	Frtd.	1	New York Trap Rock Corporation (N. Y.)	do	250 Park Avenue.
65	Frtd.	1	Anthony O'Boyle	do	15 Moore Street.
66	Frtd.	1	New York Trap Rock Corporation (N. Y.)	do	250 Park Avenue.
67	Frtd.	2	Eastern Transportation Co. (Del.)	Wilmington, Del.	Ford Building.
68	Frtd.	1	Herbert Magraw	New York, N. Y.	11 Moore Street.
69	Frtd.	1	New York Trap Rock Corporation (N. Y.)	do	250 Park Avenue.
70	Tnk.	0	Inland Waterways Co. (Del.)	Louisville, Ky.	122 South Fifth Street.
71	Frtd.	1	Daniel Knights	Albany, N. Y.	Port Henry, N. Y.
72	Frtd.	1	New York Central R. R. Co. (N. Y.)	New York, N. Y.	6 Beaver Street.
73	Frtd.	2	Coastwise Lighterage Co. (Mass.)	Boston, Mass.	92 State Street.

⁹ Formerly schooner Allen A.
¹⁰ Formerly canal boat J. P. O. Langlots.
¹¹ Formerly barge Frances V. Whitney.

¹² Formerly barge ^a D. Fairfax Bush.
^b Agnes McNally.
¹³ Formerly U. S. Navy barge Shrapnel.

Unrigged Vessels

Line No.	Official No.	Rig	Name of vessel	Tonnage		Register dimensions			When built	Where built
				Gross	Net	Length	Breadth	Depth		
				Feet						
1	166782	Sew.	Fred.....	132	132	59.9	25.4	3.3	1917	Alexandria Bay, N. Y.
2	168925	Brg.	Fred Juenger.....	503	503	114.0	30.6	13.6	1922	Kingston, N. Y.
3	170249	Brg.	Fred Munster.....	523	523	117.8	30.0	13.4	1929	do.
4	164829	Brg.	¹ FRED SMARTLEY, Jr.....	522	522	189.2	23.8	12.0	1912	Philadelphia, Pa.
5	168320	Brg.	Fred A. Murphy.....	501	501	100.0	32.0	7.4	1920	Tottenville, N. Y.
6	169165	Brg.	FRED E. HASLER.....	721	712	200.2	36.0	10.2	1910	Pittsburgh, Pa.
7	167010	Brg.	Fred G. Shovah.....	246	246	108.0	22.5	10.5	1920	Watervliet, N. Y.
8	168518	Brg.	Fred S. Burroughs.....	238	238	99.4	21.5	10.7	1922	Kingston, N. Y.
9	167891	Brg.	Fred W. Barth.....	297	247	105.6	22.0	10.9	1920	Cohoes, N. Y.
10	164980	Brg.	² Freddie McCann.....	430	430	113.8	29.3	12.8	1912	Kingston, N. Y.
11	166621	Brg.	Frederick.....	311	311	79.7	28.4	7.2	1917	Brooklyn, N. Y.
12	167409	Brg.	³ Frederick No. 10.....	428	421	112.0	29.2	13.3	1918	Kingston, N. Y.
13	166208	Brg.	⁴ Frederick No. 11.....	435	435	113.0	28.0	13.3	1916	South Rondout, N. Y.
14	166437	Brg.	Fred'k A. Egerton.....	137	137	96.6	17.6	9.0	1905	Durhamville, N. Y.
15	165502	Brg.	Frederick W. Kelley.....	205	201	96.0	24.5	9.2	1913	Rondout, N. Y.
16	167105	Brg.	Freedom.....	447	447	112.0	29.0	13.1	1917	Kingston, N. Y.
17	167212	Brg.	Freedom.....	495	495	115.4	31.0	13.2	1918	do.
18	166847	Brg.	Freestone.....	297	297	112.1	33.6	8.9	1905	Brooklyn, N. Y.
19	166500	Brg.	Fresno.....	242	242	95.2	34.2	8.5	1916	Kingston, N. Y.
20	169863	Brg.	Full Moon.....	19	19	45.9	14.4	4.1	1927	San Francisco, Calif.
21	121064	Brg.	Fulton.....	643	643	152.7	33.5	11.4	1898	Fairhaven, Calif.
22	37606	Brg.	Fulton.....	113	93	75.8	25.2	7.2	1900	Brooklyn, N. Y.
23	109242	Brg.	Fulton Ferry No. 2.....	22	22	84.1	14.8	2.8	1925	Fulton, Ark.
24	168177	Brg.	Fulton Ferry No. 3.....	11	11	60.8	13.1	1.8	1921	do.
25	162959	Brg.	Furniss.....	424	403	99.0	30.3	7.8	1906	Brooklyn, N. Y.
26	30730	Sew.	G. C. No. 1.....	26	26	52.0	16.3	3.0	1899	Anacortes, Wash.
27	166430	Sew.	G. L. 30.....	18	18	42.1	10.4	3.4	1915	Sault Ste. Marie, Mich.
28	167171	Sew.	G. L. No. 8 (steel).....	217	217	111.1	28.0	9.3	1895	Chicago, Ill.
29	109702	Sew.	G. P. No. 1.....	28	28	52.0	15.9	4.0	1927	Seattle, Wash.
30	170282	Sew.	G. R. F.....	28	28	45.9	18.0	4.2	1929	Port Blakely, Wash.
31	109535	Sew.	G. C. Co. No. 1.....	74	74	60.0	20.0	7.3	1920	Hoquiam, Wash.
32	167397	Brg.	G. T. P. No. 3.....	236	236	132.1	33.5	6.8	1913	Samoa, Calif.
33	165717	Sew.	G. G. S. Y. No. 1.....	11	11	36.0	12.0	3.2	1914	Seattle, Wash.
34	165758	Sew.	G. G. S. Y. No. 2.....	20	20	40.2	16.0	4.1	1914	do.
35	166274	Sew.	G. G. S. Y. No. 3.....	28	28	50.0	18.0	3.8	1916	do.
36	166734	Sew.	G. G. S. Y. No. 5.....	29	29	50.2	18.0	4.1	1917	do.
37	164361	Sew.	G. H. C. Co. No. 1.....	62	62	65.0	22.0	5.0	1907	Hoquiam, Wash.
38	164336	Sew.	G. H. C. Co. No. 2.....	106	106	80.0	26.0	6.0	1908	do.
39	164330	Sew.	G. H. C. Co. No. 3.....	106	106	80.0	26.0	6.0	1909	do.
40	164337	Sew.	G. H. C. Co. No. 4.....	225	225	100.4	32.0	8.0	1909	do.
41	164338	Sew.	G. H. C. Co. No. 5.....	225	225	100.4	32.0	8.0	1909	do.
42	164331	Sew.	G. H. C. Co. No. 6.....	225	225	100.4	32.0	8.0	1910	do.
43	164332	Sew.	G. H. C. Co. No. 7.....	106	106	80.0	26.0	6.0	1910	do.
44	164869	Sew.	G. H. C. Co. No. 8.....	58	58	60.4	24.2	4.5	1908	Aberdeen, Wash.
45	164588	Sew.	G. H. C. Co. No. 9.....	32	32	55.8	22.4	3.0	1903	Hoquiam, Wash.
46	164505	Sew.	G. H. C. Co. No. 10.....	97	97	75.0	24.4	5.5	1907	Aberdeen, Wash.
47	164613	Sew.	G. H. C. Co. No. 11.....	226	226	100.0	32.2	8.0	1911	Hoquiam, Wash.
48	168353	Sew.	G. H. C. Co. No. 14.....	177	177	90.0	28.0	8.1	1922	do.
49	170027	Sew.	G. & Co. 1.....	16	16	40.0	14.0	3.5	1928	Seattle, Wash.
50	166289	Sew.	G. & E. Co.....	16	16	46.0	16.0	3.0	1911	Marino City, Mich.
51	39744	Sew.	G. and B. No. 1.....	17	17	45.5	14.5	3.4	1900	Anacortes, Wash.
52	39745	Sew.	G. and B. No. 2.....	17	17	45.5	14.5	3.4	1900	do.
53	164436	Sew.	G. & B. No. 5.....	30	30	57.0	16.0	4.1	1911	Bellingham, Wash.
54	164407	Sew.	G. & B. No. 6.....	30	30	57.0	16.0	4.1	1911	do.
55	164427	Sew.	G. & B. No. 7.....	20	20	51.0	15.9	4.1	1911	do.
56	164428	Sew.	G. & B. No. 8.....	26	26	51.0	15.9	4.1	1911	do.
57	165269	Sew.	G. & B. No. 9.....	30	30	56.2	15.9	4.1	1913	do.
58	165330	Sew.	G. & B. No. 10.....	30	30	56.2	15.9	4.1	1913	do.
59	39750	Sew.	G. and B. Co. No. 4.....	20	20	46.0	14.5	3.5	1900	Port Roberts, Wash.
60	39749	Sew.	G. and B. Co. No. 3.....	20	20	46.0	14.5	3.5	1900	do.
61	170144	Sew.	G. and B. Co. No. 13.....	24	24	50.8	13.7	4.1	1928	Bellingham, Wash.
62	170145	Sew.	G. and B. Co. No. 14.....	24	24	50.8	13.7	4.1	1928	do.
63	169148	Sew.	G. and B. Co. No. 11.....	25	25	50.3	14.8	4.1	1926	do.
64	169458	Sew.	G. & B. Co. No. 12.....	25	25	50.3	14.8	4.1	1926	do.
65	17065	Sew.	G. E. Krause.....	43	43	30.7	14.5	2.0	1928	Juneau, Alaska.
66	167208	Brg.	G. F. McCaffrey.....	505	505	120.7	30.5	13.3	1918	South Rondout, N. Y.
67	167582	Brg.	G. G. Bennett.....	479	459	109.6	23.9	11.3	1919	Beaufort, N. C.
68	163610	Brg.	G. K. Mellen.....	448	427	116.0	30.2	12.0	1908	Guildersleeve, Conn.
69	165888	Sew.	G. N. Fisheries No. 2.....	28	28	55.0	10.0	3.9	1915	Everett, Wash.
70	162701	Brg.	G. P. Hemstreet.....	277	277	110.3	31.0	9.0	1904	Eddyville, N. Y.
71	163113	Brg.	G. W. Kellum.....	377	377	112.1	28.3	11.6	1907	Kingston, N. Y.
72	169179	Brg.	G. W. Lethbridge.....	349	349	91.2	31.0	12.5	1914	Brooklyn, N. Y.
73	39766	Brg.	Gulther.....	144	126	80.0	28.3	7.4	1901	Port Richmond, N. Y.
74	168433	Brg.	⁵ GALENA No. 1.....	1,048	957	200.0	35.2	16.6	1920	Nashville, Tenn.
75	163328	Brg.	Galveston.....	496	496	95.7	34.2	8.5	1907	Perth Amboy, N. J.
76	165021	Brg.	Galveston.....	186	186	85.3	30.1	8.4	1912	Kingston, N. Y.
77	163009	Brg.	Gardiner.....	427	404	99.0	30.3	7.8	1906	Brooklyn, N. Y.
78	205247	Brg.	Gardner.....	7	7	36.0	13.0	2.8	1908	Thousand Island Park, N. Y.

¹ Formerly barge Charles O. McIlvaine.² Formerly barge Hamburg.³ Formerly barge Cullen No. 185.⁴ Formerly barge ^(a) Washington.^(b) Scully Girls.

Unrigged Vessels

667

Line No.	Service	Crew	Name of owner	Home port	Address of owner
1	Frt.	1	Fred Knight.....	Cape Vincent, N. Y.	Alexandria Bay, N. Y.
2	Frt.	0	James T. O'Donnell.....	New York, N. Y.	44 Whitehall Street.
3	Frt.	1	W. E. Hedger Co. (N. Y.).....	do.	25 Broadway.
4	Frt.	2	S. C. Loveland Co. (Del.).....	Philadelphia, Pa.	151 South Front Street.
5	Frt.	1	Wright & Cobb Lighterage Co. (N. Y.).....	New York, N. Y.	17 Battery Place.
6	Tnk.	1	Atlantic Oil Transit Corporation (N. Y.).....	do.	Do.
7	Frt.	1	William E. Shovah.....	do.	17 State Street.
8	Frt.	1	Marine Transit Corporation (N. Y.).....	do.	17 Battery Place.
9	Frt.	1	Thomas Desnoyers.....	do.	11 Moore Street.
10	Frt.	1	M. & J. Tracy (N. Y.).....	do.	1 Broadway.
11	Frt.	1	B. & O. R. R. Co. (Md.).....	Baltimore, Md.	Baltimore and Charles Streets.
12	Frt.	1	M. & J. Tracy (N. Y.).....	New York, N. Y.	1 Broadway.
13	Frt.	1	do.	do.	Do.
14	Frt.	3	Eclipse Lighterage & Transportation Co. (N. J.).....	do.	51 East Forty-second Street.
15	Frt.	1	James F. Dwyer.....	Albany, N. Y.	20 West Strand, Kingston, N. Y.
16	Frt.	1	Hubert Riley.....	Buffalo, N. Y.	Foot West Genesee Street.
17	Frt.	1	Cleary Bros. (N. Y.).....	New York, N. Y.	116 Broad Street.
18	Frt.	0	New York Trap Rock Corporation (N. Y.).....	do.	250 Park Avenue.
19	Frt.	1	Southern Pacific Co. (Ky.).....	do.	Pier 49, North River.
20	Fsh.	2	Salvatore Russo.....	San Francisco, Calif.	Monterey, Calif.
21	Fsh.	20	Dressel Collins Fish Co. (Wash.).....	Seattle, Wash.	Pier 12.
22	Frt.	1	New York Central R. R. Co. (N. Y.).....	New York, N. Y.	6 Beaver Street.
23	Pns.	2	Fulton Ferry & Bridge Co. (Ark.).....	Memphis, Tenn.	Fulton, Ark.
24	Fer.	1	do.	do.	Do.
25	Frt.	1	New York Central R. R. Co. (N. Y.).....	New York, N. Y.	6 Beaver Street.
26	Frt.	0	Shepard Point Packing Co. (Wash.).....	Seattle, Wash.	Colman Building.
27	Frt.	0	Great Lakes Dredge & Dock Co. (N. J.).....	Duluth, Minn.	First National Bank Building.
28	Frt.	2	do.	do.	Do.
29	Fsh.	0	W. W. Noyes.....	Ketchikan, Alaska	
30	Fsh.	0	Frank H. Johnson.....	Juneau, Alaska	Cordova, Alaska.
31	Frt.	0	Albert Rasmussen.....	Seattle, Wash.	Westport, Wash.
32	Frt.	0	City of Los Angeles (Calif.).....	Los Angeles, Calif.	Room 33, City Hall.
33	Frt.	0	W. H. Ingersoll.....	Seattle, Wash.	East Seattle, Wash.
34	Frt.	0	Hood Bay Canning Co. (Wash.).....	Juneau, Alaska	Killsnoo, Alaska.
35	Fsh.	0	Alaska Pacific Salmon Corporation (Del.).....	Ketchikan, Alaska	
36	Frt.	0	San Juan Fishing & Packing Co. (Wash.).....	Seattle, Wash.	Foot Stacy Street.
37	Frt.	0	W. R. Osborn.....	do.	Finch Building, Aberdeen, Wash.
38	Frt.	0	Grays Harbor Construction Co. (Wash.).....	do.	Hoquiam, Wash.
39	Frt.	3	do.	do.	Do.
40	Frt.	0	Foss Launch & Tug Co. (Wash.).....	Tacoma, Wash.	400 Dock Street.
41	Frt.	0	do.	do.	Do.
42	Frt.	0	Grays Harbor Construction Co. (Wash.).....	Seattle, Wash.	Hoquiam, Wash.
43	Frt.	0	do.	do.	Do.
44	Frt.	0	do.	do.	Do.
45	Frt.	0	do.	do.	Do.
46	Frt.	0	do.	do.	Do.
47	Frt.	0	do.	do.	Do.
48	Frt.	0	do.	do.	Do.
49	Fsh.	0	Gorman & Co. (Wash.).....	Seward, Alaska	
50	Frt.	1	J. H. Baer.....	Port Huron, Mich.	3129 Gratlot Avenue.
51	Frt.	0	George & Barker Salmon Packing Co. (Wash.).....	Seattle, Wash.	Point Roberts, Wash.
52	Frt.	0	do.	do.	Do.
53	Frt.	1	do.	do.	Do.
54	Frt.	1	do.	do.	Do.
55	Frt.	0	do.	do.	Do.
56	Frt.	0	do.	do.	Do.
57	Frt.	0	do.	do.	Do.
58	Frt.	0	do.	do.	Do.
59	Frt.	0	do.	do.	Do.
60	Frt.	0	do.	do.	Do.
61	Frt.	0	do.	do.	Do.
62	Frt.	0	do.	do.	Do.
63	Fsh.	0	do.	do.	Do.
64	Fsh.	0	do.	do.	Do.
65	Mso.	0	G. E. Krause.....	Juneau, Alaska	
66	Frt.	1	Anthony O'Boyle.....	New York, N. Y.	15 Moore Street.
67	Frt.	1	Munger & Bennett (N. J.).....	Philadelphia, Pa.	Camden, N. J.
68	Frt.	1	James McWilliams Blue Line (N. J.).....	New York, N. Y.	1 Broadway.
69	Frt.	0	Sea Coast Packing Co. (Wash.).....	Seattle, Wash.	305 Mutual Life Building.
70	Frt.	1	Cleary Bros. (N. Y.).....	New York, N. Y.	116 Broad Street.
71	Frt.	1	do.	do.	Do.
72	Frt.	0	James T. O'Donnell.....	do.	44 Whitehall Street.
73	Frt.	3	B. & O. R. R. Co. (Md.).....	Baltimore, Md.	Baltimore and Charles Streets.
74	Tnk.	4	Gladstone Transportation Co. (Del.).....	New York, N. Y.	90 West Street.
75	Frt.	2	Southern Pacific Co. (Ky.).....	do.	Pier 49, North River.
76	Frt.	1	Mallory Steamship Co. (Mo.).....	do.	Pier 36, North River.
77	Frt.	1	New York Central R. R. Co. (N. Y.).....	do.	6 Beaver Street.
78	Frt.	2	Thomas Mitchell.....	Cape Vincent, N. Y.	Thousand Island Park, N. Y.

¹ Formerly barge Hermitage.

Unrigged Vessels

Line No.	Official No.	Rtg	Name of vessel	Tonnage		Register dimensions			When built	Where built
				Gross	Net	Length	Breadth	Depth		
1	164668	Sew.	Garfield No. 6.....	112	112	81.4	24.0	6.6	1911	Port Townsend, Wash.
2	168624	Brg.	Garland City Ferry.....	16	16	64.8	14.0	2.2	1923	Garland, Ark.
3	169979	Brg.	Garland City Ferry No. 2.....	21	21	69.9	16.0	2.3	1928	Garland City, Ark.
4	166326	Brg.	Garrett.....	313	313	80.8	28.0	7.3	1916	Brooklyn, N. Y.
5	169600	Brg.	GARRISON.....	525	525	100.2	32.3	9.6	1926	East Boston, Mass.
6	166808	Brg.	Gary.....	307	307	79.6	28.0	7.6	1917	Brooklyn, N. Y.
7	165423	Brg.	Gascoin 10.....	291	291	111.5	32.2	8.9	1913	do.....
8	170115	Brg.	Gasconade.....	12	12	43.9	14.1	2.3	1927	Gasconade, Mo.
9	166997	Brg.	Gaspee.....	389	389	113.2	27.2	11.5	1917	East Providence, R. I.
10	169615	Brg.	Gené Pope.....	333	333	113.6	33.9	9.3	1926	Kingston, N. Y.
11	164684	Brg.	General.....	278	278	90.0	44.1	7.2	1911	Baltimore, Md.
12	169561	Drg.	GENERAL.....	792	792	160.0	40.1	10.5	1926	do.....
13	168361	Sew.	GENERAL LUDLOW.....	189	184	161.8	36.0	3.7	1904	Ferrysburg, Mich.
14	169252	Brg.	GENERAL MURRAY.....	372	372	106.5	29.3	12.3	1922	Kingston, N. Y.
15	167342	Brg.	General Wood.....	354	337	105.4	26.7	11.4	1917	Rondout, N. Y.
16	166088	Sew.	General Petroleum No. 4.....	303	306	100.2	34.0	10.5	1915	Seattle, Wash.
17	166107	Sew.	General Petroleum No. 5.....	50	50	50.0	22.0	5.6	1915	do.....
18	167424	Sew.	General Petroleum Corporation No. 7.....	309	309	109.9	31.9	10.1	1918	do.....
19	30683	Brg.	Geneva.....	447	412	110.6	30.0	7.6	1890	Brooklyn, N. Y.
20	170168	Brg.	Geneva No. 2.....	23	23	48.9	15.2	4.3	1928	San Francisco, Calif.
21	39765	Brg.	George.....	171	171	84.3	30.2	7.6	1900	Brooklyn, N. Y.
22	167674	Brg.	George.....	237	237	100.7	33.2	7.6	1916	Kingston, N. Y.
23	168283	Brg.	George Mc.....	25	25	79.4	15.8	2.3	1921	Des Arc, Ark.
24	163404	Brg.	George Conway.....	312	312	111.6	28.0	11.8	1907	Kingston, N. Y.
25	166710	Brg.	Geo. Henry.....	37	37	50.0	20.0	4.5	1917	Detroit, Mich.
26	86505	Sew.	George Leslie.....	29	21	52.9	17.5	4.1	1900	Woolwich, Me.
27	164862	Cnl.	George Roberts.....	102	96	96.0	17.5	7.0	1912	Waterford, N. Y.
28	166720	Brg.	George Washington.....	432	432	110.4	30.7	12.9	1917	Mariners Harbor, N. Y.
29	39792	Brg.	Geo. A. Wilson.....	171	171	100.3	18.1	9.7	1901	Brooklyn, N. Y.
30	167427	Brg.	Geo. B. Barnes.....	371	371	115.0	36.2	9.7	1916	Rockland Lake, N. Y.
31	164139	Cnl.	George C. Donehue.....	106	99	96.0	17.6	7.8	1910	Rondout, N. Y.
32	86665	Brg.	George E. Billings.....	1,260	1,103	224.0	42.4	18.3	1903	Port Blakely, Wash.
33	164195	Cnl.	Geo. E. Fields.....	101	96	96.0	17.6	7.6	1910	Waterford, N. Y.
34	169074	Brg.	George E. Lane.....	572	572	109.9	33.7	8.7	1924	Kingston, N. Y.
35	166091	Cnl.	George E. Weightman.....	108	100	96.0	17.5	7.8	1915	Waterford, N. Y.
36	168462	Brg.	George F. Barton.....	240	240	101.4	21.5	10.7	1922	Kingston, N. Y.
37	168504	Brg.	George F. Cooke.....	236	236	99.4	21.5	10.7	1922	do.....
38	164984	Cnl.	George F. Mackey.....	115	108	96.0	17.5	7.8	1912	Watervliet, N. Y.
39	167871	Brg.	George G. Murray.....	380	380	100.0	29.0	12.1	1920	Kingston, N. Y.
40	168520	Brg.	George H. Hallenbeck.....	241	241	108.0	22.5	10.5	1922	Athens, N. Y.
41	168066	Brg.	George H. Stevenson.....	490	490	113.7	32.1	13.0	1920	Brooklyn, N. Y.
42	165307	Cnl.	Geo. L. Mylott.....	103	96	96.0	17.4	7.3	1913	Waterford, N. Y.
43	169415	Brg.	Geo. M. Brawster.....	306	306	111.8	33.8	8.8	1924	Tottenville, N. Y.
44	169951	Brg.	George S. Bord.....	247	240	105.6	22.0	10.8	1917	Cohoes, N. Y.
45	168285	Brg.	George S. Brown.....	205	205	96.0	24.5	9.3	1914	Kingston, N. Y.
46	167199	Sew.	Geo. S. Long.....	243	243	100.0	36.0	7.6	1918	Everett, Wash.
47	165524	Brg.	George S. Repplier.....	395	395	109.9	28.4	12.7	1913	Kingston, N. Y.
48	170050	Cnl.	George T. Monk.....	148	148	95.7	17.6	8.7	Unknown
49	169643	Brg.	George W. Bauer.....	333	333	113.6	33.9	9.3	1926	Kingston, N. Y.
50	39781	Brg.	Geo. W. Elder.....	170	170	100.3	18.2	9.7	1901	Brooklyn, N. Y.
51	162535	Cnl.	George W. Tupper.....	100	95	97.0	17.4	8.0	1899	Troy, N. Y.
52	163302	Brg.	Georgetown.....	353	353	84.2	29.4	7.2	1906	Kingston, N. Y.
53	169717	Cnl.	Gerald Archambault.....	259	259	105.8	22.0	11.4	1918	do.....
54	39764	Brg.	Gerhard.....	158	130	84.4	30.2	7.3	1900	Perth Amboy, N. J.
55	39778	Sew.	Gertie.....	131	131	90.0	26.0	6.2	1901	Everett, Wash.
56	167466	Brg.	Gertrude.....	295	295	109.7	33.5	9.0	1899	Brooklyn, N. Y.
57	167662	Brg.	Gertrude Weightman.....	254	254	106.0	22.5	11.1	1919	Cohoes, N. Y.
58	162531	Cnl.	Gertrude A. Devoc.....	106	99	93.7	17.5	7.5	1901	Northumberland, N. Y.
59	168660	Brg.	Gertrude J. Dalley.....	174	174	99.3	19.6	9.1	1923	Whitehall, N. Y.
60	160783	Brg.	Gertrude S. McQueen.....	451	451	111.1	29.5	13.3	1917	Kingston, N. Y.
61	167600	Sew.	Hant.....	119	119	85.0	38.1	4.6	1910	Middleport, N. Y.
62	168549	Sew.	Hlg Harbor No. 1.....	11	11	29.0	12.0	4.2	1922	Hlg Harbor, Wash.
63	168110	Brg.	Gilbert Cutler.....	446	446	113.0	29.0	13.1	1920	Kingston, N. Y.
64	167200	Brg.	Gilbert W. Benedict.....	447	447	112.0	29.0	13.1	1918	Athens, N. Y.
65	169546	Brg.	Gilvan.....	19	14	41.2	12.0	4.0	1918	Los Angeles, Calif.
66	168728	Brg.	Girard.....	295	295	139.0	23.0	10.0	1892	Wilmington, Del.
67	170147	Brg.	Giulio Cesare.....	19	19	45.4	13.8	4.5	1928	San Francisco, Calif.
68	169315	Brg.	Giuseppe.....	17	17	44.5	13.2	4.5	1925	do.....
69	162703	Drg.	Gladiator.....	454	418	98.0	38.0	11.0	1900	Detroit, Mich.
70	164960	Brg.	Gladys.....	12	12	33.6	13.6	3.2	1910	Thousand Island Park, N. Y.

¹ Formerly barge John J.

Unrigged Vessels

669

Line No.	Service	Crew	Name of owner	Home port	Address of owner
1	Frts.	0	McCallum Legaz Fish Co. (Wash.)	Seattle, Wash.	Pier 12.
2	Pas.	1	J. T. Smith	Memphis, Tenn.	Garland, Ark.
3	Fer.	2	O. A. Beasley	do.	Garland City, Ark.
4	Frts.	1	B. & O. R. R. Co. (Md.)	Baltimore, Md.	Baltimore and Charles Streets.
5	Frts.	1	New York Central R. R. Co. (N. Y.)	New York, N. Y.	6 Beaver Street.
6	Frts.	1	B. & O. R. R. Co. (Md.)	Baltimore, Md.	Baltimore and Charles Streets.
7	Frts.	1	George W. Gascoin	New York, N. Y.	Jersey City, N. J.
8	Fer.	1	O. L. Bartley	St. Louis, Mo.	Gasconade, Mo.
9	Frts.	0	Staples Coal Co. (Mass.)	Fall River, Mass.	Taunton, Mass.
10	Frts.	1	New York Trap Rock Co. (N. Y.)	New York, N. Y.	250 Park Avenue.
11	Frts.	1	Arundel Corporation (Md.)	Baltimore, Md.	Pier 2, East Pratt Street.
12	Drg.	54	do.	do.	Do.
13	Frts.	2	Della Jacques Sand & Gravel Co. (Mich.)	Detroit, Mich.	1073 Maryland Avenue.
14	Frts.	1	Edward G. Murray Lighterage & Transportation Co. (N. Y.)	Albany, N. Y.	Waterford, N. Y.
15	Frts.	1	C. H. Sprague & Son	Boston, Mass.	33 Broad Street.
16	Frts.	0	General Petroleum Corporation of California (Del.)	Seattle, Wash.	1325 Dexter Horton Building.
17	Frts.	0	do.	do.	Do.
18	Tnk.	0	do.	do.	Do.
19	Frts.	1	New York Central R. R. Co. (N. Y.)	New York, N. Y.	6 Beaver Street.
20	Fsh.	0	Walter A. Anderson	San Francisco, Calif.	Innes Avenue and Griffiths Street.
21	Frts.	1	Stimmons-Lee Corporation (N. Y.)	New York, N. Y.	44 Whitehall Street.
22	Frts.	1	B. R. Roome	do.	80 South Street.
23	Pas.	1	A. L. Erwin	Memphis, Tenn.	Des Arc, Ark.
24	Frts.	0	Michael J. Derby	New York, N. Y.	17 State Street.
25	Frts.	0	A. Bentley & Sons Co. (Ohio)	Toledo, Ohio	201 Belmont Avenue.
26	Frts.	1	J. W. Cummings Feldspar Co. (Me.)	Bath, Me.	359 Washington Street.
27	Frts.	1	Robert A. Clements	New York, N. Y.	Pier 5, North River.
28	Frts.	1	Thomas F. Reddy	do.	1 Broadway.
29	Frts.	1	William F. Hanrahan	do.	29 Broadway.
30	Frts.	1	New York Trap Rock Corporation (N. Y.)	do.	250 Park Avenue.
31	Frts.	1	George L. Hunt	do.	Unlon Hill, N. J.
32	Fsh.	2	Ocean Pleasure Fishing Co. (Calif.)	Los Angeles, Calif.	1517 Second Street, Santa Monica, Calif.
33	Frts.	1	Thomas H. Colombo	Rouses Point, N. Y.	Champlain, N. Y.
34	Frts.	1	Wright & Cobb Lighterage Co. (N. Y.)	New York, N. Y.	17 Battery Place.
35	Frts.	1	Della McIntyre	do.	Pier 6, East River.
36	Frts.	1	Marine Transit Corporation (N. Y.)	do.	17 Battery Place.
37	Frts.	1	do.	do.	Do.
38	Frts.	1	Napoleon Fish	Rouses Point, N. Y.	Champlain, N. Y.
39	Frts.	1	Edward G. Murray Lighterage & Transportation Co. (N. Y.)	Albany, N. Y.	Waterford, N. Y.
40	Frts.	1	Richard Lenahan	do.	Athens, N. Y.
41	Frts.	1	James T. O'Donnell, jr.	New York, N. Y.	44 Whitehall Street.
42	Frts.	1	Herbert Pashby	Burlington, Vt.	308 St. Paul Street.
43	Frts.	1	New York Trap Rock Corporation (N. Y.)	New York, N. Y.	250 Park Avenue.
44	Frts.	1	Edward G. Murray Lighterage & Transportation Co. (N. Y.)	Albany, N. Y.	Waterford, N. Y.
45	Frts.	1	James F. Dwyer	do.	Kingston, N. Y.
46	Frts.	0	Weyerhaeuser Timber Co. (Wash.)	Seattle, Wash.	Everett, Wash.
47	Frts.	0	Thomas J. Howard	New York, N. Y.	1 Broadway.
48	Frts.	1	Hiram Thurston	do.	11 Moore Street.
49	Frts.	1	New York Trap Rock Corporation (N. Y.)	do.	250 Park Avenue.
50	Frts.	0	William F. Hanrahan	do.	29 Broadway.
51	Frts.	1	Walter Evans	do.	Brooklyn, N. Y.
52	Frts.	1	Clyde Steamship Co. (Me.)	do.	Pier 36, North River.
53	Frts.	1	Morgan St. Clair	do.	231 Prospect Avenue.
54	Frts.	1	Wright & Cobb Lighterage Co. (N. Y.)	do.	17 Battery Place.
55	Frts.	0	Clay Products (Wash.)	Seattle, Wash.	1546 Westlake Avenue North.
56	Frts.	1	New York Trap Rock Corporation (N. Y.)	New York, N. Y.	250 Park Avenue.
57	Frts.	1	George Weightman	Albany, N. Y.	Glens Falls, N. Y.
58	Frts.	1	do.	do.	Whitehall, N. Y.
59	Frts.	1	Stewart J. Dalley	New York, N. Y.	69 Pearl Street.
60	Frts.	1	D. J. Mulqueen	do.	185 Dahill Road (B).
61	Frts.	2	Benjamin M. Kime	Buffalo, N. Y.	Monteagle Apartments, Niagara Falls, N. Y.
62	Frts.	1	John R. Treutle	Tacoma, Wash.	Gig Harbor, Wash.
63	Frts.	1	Bellinda A. Hale	New York, N. Y.	185 East Ninety-fifth Street.
64	Frts.	1	Richard J. Foster	do.	11 Broadway.
65	Fsh.	1	G. C. Van Camp	Los Angeles, Calif.	Municipal Fish Dock, San Pedro, Calif.
66	Frts.	1	S. C. Loveland Co. (Del.)	Philadelphia, Pa.	151 South Front Street.
67	Fsh.	1	Emanuel Balestieri	San Francisco, Calif.	419 Jackson Street, Monterey, Calif.
68	Fsh.	1	Salvatore Colleta	do.	Monterey, Calif.
69	Drg.	6	M. Sullivan Dredging Co. (Mich.)	Detroit, Mich.	Buhl Building.
70	Frts.	1	Albert P. Denny	Cape Vincent, N. Y.	Clayton, N. Y.

* Formerly barge Helen F. Riley.

Line No.	Official No.	Rlg	Name of vessel	Tonnage		Register dimensions			When built	Where built	
				Gross	Net	Length	Breadth	Depth			
							Feet	Feet	Feet		
1	36960	Brg.	Glen.....	242	221	105.8	30.4	8.7	1901	Weehawken, N. J.	
2	162855	Brg.	Glenwood.....	151	104	80.0	28.1	8.0	1906	Baltimore, Md.	
3	169320	Brg.	Glenwood.....	448	448	100.5	32.3	7.7	1925	Kingston, N. Y.	
4	168854	Brg.	Globe.....	281	281	100.4	34.2	9.2	1923	do.	
5	39759	Sew.	GOLD STANDARD.....	222	222	88.4	25.2	11.0	1895	Sault Ste. Marie, Mich.	
6	167741	Sew.	Golden Gate.....	406	406	109.3	40.0	10.7	1919	Tacoma, Wash.	
7	164785	Cnl.	Golden Rule.....	106	99	96.0	17.5	7.8	1912	Roundout, N. Y.	
8	168410	Brg.	Goldie M.....	23	23	68.0	13.8	3.7	1913	Mount Vernon, Ind.	
9	169368	Brg.	Golfo No. 1.....	127	127	86.0	26.4	6.5	1921	West Lake, La.	
10	167723	Sew.	GOMENT.....	247	247	95.0	27.5	11.6	1914	Newport News, Va.	
11	165456	Sew.	Gopher.....	15	15	46.0	16.0	2.6	1913	Anacortes, Wash.	
12	168392	Brg.	Gordon C. Baird.....	240	240	101.4	21.5	10.7	1922	Kingston, N. Y.	
13	164322	Sew.	GOSCOON.....	134	134	70.0	30.0	7.0	1910	St. Clair, Mich.	
14	168488	Sew.	Graco.....	286	286	100.7	40.0	8.0	1922	Everett, Wash.	
15	39771	Brg.	Grace S. Wilson.....	319	319	110.2	20.0	11.0	1901	Brooklyn, N. Y.	
16	39783	Brg.	Grafton.....	310	260	80.0	28.0	8.0	1902	Baltimore, Md.	
17	220526	Sew.	Grange.....	22	15	50.8	16.3	3.9	1920	St. Michaels, Md.	
18	167985	Brg.	Grassella.....	31	31	41.5	15.0	2.5	1919	Forked River, N. J.	
19	165215	Brg.	Grasselli Chemical Co. No. 4.....	417	417	130.8	34.2	10.3	1912	Brooklyn, N. Y.	
20	166801	Brg.	Grasselli Chemical Co. No. 5.....	205	205	90.0	31.2	8.1	1913	Mariners Harbor, N. Y.	
21	166913	Brg.	Grasselli Chemical Co. No. 6.....	206	206	90.0	31.2	8.1	1917	Brooklyn, N. Y.	
22	170293	Brg.	Grasselli Chemical Co. No. 7.....	600	600	150.0	38.0	11.1	1929	Mariners Harbor, N. Y.	
23	168970	Sew.	GRASSY ISLAND.....	46	46	48.0	20.0	3.7	1913	Wyandotte, Mich.	
24	163041	Brg.	Granton.....	427	401	99.2	30.4	7.8	1906	Brooklyn, N. Y.	
25	216024	Brg.	GRATIA.....	1,582	1,462	249.7	38.1	21.6	1891	Port Glasgow, Scotland.	
26	165673	Drg.	Gray Haven No. 1.....	302	302	80.0	28.0	7.5	1910	Plymouth, Ohio.	
27	169014	Brg.	Grayson Ferry.....	5	5	41.6	9.8	1.7	1924	Augusta, Ark.	
28	166683	Brg.	Graytown.....	462	462	99.0	31.0	8.8	1917	Brooklyn, N. Y.	
29	169512	Sew.	GREAT LAKES DREDGE & DOCK Co. 54.....	1,034	1,024	223.0	42.3	14.6	1920	River Rouge, Mich.	
30	165462	Brg.	Greendale.....	443	411	99.7	31.4	8.2	1913	Mariners Harbor, N. Y.	
31	168100	Brg.	Greenwich.....	416	395	157.7	23.4	12.4	1920	Millford, Del.	
32	86437	Brg.	Grocthen.....	28	28	51.0	17.8	5.8	1898	Baltimore, Md.	
33	169674	Brg.	Graystone.....	325	325	113.0	33.9	9.4	Unknown.	
34	160709	Sew.	Grindall.....	114	114	70.6	24.0	5.2	1927	Port Blakely, Wash.	
35	164112	Sew.	Guemes No. 1.....	7	7	35.8	10.0	2.7	1910	Anacortes, Wash.	
36	164113	Sew.	Guemes No. 2.....	7	7	35.8	10.0	2.7	1910	do.	
37	168057	Brg.	Gulton Ferry.....	8	8	50.8	10.0	2.0	1919	Gulton, Ark.	
38	170170	Brg.	Guntersville Ferry.....	33	33	63.2	20.2	3.0	1928	Decatur, Ala.	
39	166679	Brg.	Gus C.....	314	314	109.9	35.1	8.8	1916	Brooklyn, N. Y.	
40	164373	Brg.	Guy B. Johnson.....	425	425	109.9	31.1	11.7	1909	Catskill, N. Y.	
41	167028	Cnl.	Gwendolyn.....	108	101	95.9	17.5	7.6	1917	Cohoes, N. Y.	
42	168479	Brg.	H.....	20	20	50.0	14.0	2.8	1919	Lake City, Minn.	
43	170158	Sew.	H 3.....	26	26	49.6	16.0	3.8	1911	Hawk Inlet, Alaska.	
44	170159	Sew.	H 4.....	26	26	50.6	16.9	3.6	1911	do.	
45	164328	Sew.	H. No. 1.....	48	48	60.0	20.0	4.5	1910	Hoquiam, Wash.	
46	166361	Sew.	H. No. 2.....	10	7	37.3	13.0	2.8	1915	Dresden, Me.	
47	167140	Sew.	H. No. 2.....	55	55	64.9	23.9	4.2	1918	Port Blakely, Wash.	
48	170220	Sew.	H. No. 5.....	33	33	59.9	16.0	4.1	1929	do.	
49	170221	Sew.	H. No. 6.....	33	33	59.9	16.0	4.1	1929	do.	
50	162879	Sew.	H. B. No. 1.....	15	416	36.0	16.0	3.2	1902	Winslow, Wash.	
51	164774	Sew.	H. B. No. 1.....	25	25	60.0	16.0	4.0	1912	Port Blakely, Wash.	
52	166630	Sew.	H. B. No. 1.....	88	88	69.7	25.0	5.9	1917	Seattle, Wash.	
53	162860	Sew.	H. B. No. 2.....	15	15	30.0	16.0	3.3	1902	Winslow, Wash.	
54	166658	Sew.	H. B. No. 2.....	50	50	63.9	19.9	4.9	1917	Seattle, Wash.	
55	169416	Sew.	H. B. No. 3.....	38	38	54.3	18.0	4.6	1926	Port Blakely, Wash.	
56	169160	Sew.	H. I. C. 5.....	51	51	60.1	22.1	4.6	1925	Seattle, Wash.	
57	165729	Sew.	H. R. No. 4.....	115	115	72.7	30.0	6.1	1914	Sault Ste. Marie, Mich.	
58	166824	Brg.	H. S. Inc. 82.....	367	367	120.2	35.1	9.7	1911	Tottenville, N. Y.	
59	166825	Brg.	H. S. Inc. 87.....	367	367	120.2	35.1	9.7	1911	do.	
60	166520	Sew.	H. S. No. 89.....	433	433	119.4	35.8	11.7	1911	do.	
61	167347	Sew.	H. I. C. No. 3.....	27	27	50.0	18.2	3.7	1918	Ketchikan, Alaska.	
62	167043	Sew.	H. I. C. No. 4.....	27	27	50.0	18.2	3.7	1919	do.	
63	167145	Sew.	H. P. Co. No. 2.....	38	38	60.2	17.9	4.4	1918	Bellingham, Wash.	
64	167146	Sew.	H. P. Co. No. 3.....	38	38	60.2	17.9	4.4	1918	do.	
65	167147	Sew.	H. P. Co. No. 4.....	38	38	60.2	17.9	4.4	1918	do.	
66	167148	Sew.	H. P. Co. No. 5.....	38	38	60.2	17.9	4.4	1918	do.	
67	167498	Sew.	H. P. Co. No. 6.....	38	38	61.2	17.9	4.4	1919	do.	
68	167499	Sew.	H. P. Co. No. 7.....	38	38	61.2	17.9	4.4	1919	do.	
69	167500	Sew.	H. P. Co. No. 8.....	38	38	61.2	17.9	4.4	1919	do.	
70	167501	Sew.	H. P. Co. No. 9.....	38	38	61.2	17.9	4.4	1919	do.	
71	169057	Brg.	H. S. Inc. No. 60.....	228	228	105.4	31.0	7.6	1911	Kingston, N. Y.	

¹ Formerly barge Esopus.

² Formerly canal boat Salena M. Chapman.

³ Formerly (a) barge Tremley Transportation Co. No. 4.
(b) Grasselli Chemical Co. No. 4.

Line No.	Service	Crew	Name of owner	Home port	Address of owner
1	Frt.	1	Wm. Spencer & Son Corporation (N. Y.)	New York, N. Y.	40 Rector Street.
2	Frt.	2	B. & O. R. R. Co. (Md.)	Baltimore, Md.	Baltimore and Charles Streets.
3	Frt.	1	New York Central Railroad Co. (N. Y.)	New York, N. Y.	6 Beaver Street.
4	Frt.	1	Southern Pacific Co. (Ky.)	do	Pier 49, North River.
5	Frt.	1	Dunbar & Sullivan Dredging Co. (N. Y.)	Buffalo, N. Y.	Erle County Bank Building.
6	Tnk.	0	General Petroleum Corporation (Del.)	Seattle, Wash.	1325 Dexter Horton Building.
7	Frt.	0	John J. Ward	New York, N. Y.	Port Ewen, N. Y.
8	Pass.	1	Ell Harp	Evansville, Ind.	Foot Wabash Avenue.
9	Frt.	0	Gulf Export & Transportation Co. (Tex.)	Port Arthur, Tex.	Beaumont, Tex.
10	Frt.	1	Dunbar & Sullivan Dredging Co. (N. Y.)	Buffalo, N. Y.	Erle County Bank Building.
11	Frt.	0	Sebastian Stuart Fish Co. (Wash.)	Seattle, Wash.	Spokane Street Dock.
12	Frt.	1	Marine Transit Corporation (N. Y.)	New York, N. Y.	17 Battery Place.
13	Frt.	0	Dunbar & Sullivan Dredging Co. (N. Y.)	Buffalo, N. Y.	Erle County Bank Building.
14	Frt.	0	Weyerhaeuser Timber Co. (Wash.)	Tacoma, Wash.	Tacoma Building.
15	Frt.	1	William F. Hanrahan	New York, N. Y.	29 Broadway.
16	Frt.	2	B. & O. R. R. Co. (Md.)	Baltimore, Md.	Baltimore and Charles Streets.
17	Misc.	2	Norman M. Shannahan	do	St. Michaels, Md.
18	Pass.	0	Mamie J. Penn	Philadelphia, Pa.	Forked River, N. J.
19	Frt.	1	Grasselli Chemical Co. (Del.)	New York, N. Y.	347 Madison Avenue.
20	Frt.	1	do	do	Do.
21	Frt.	1	do	do	Do.
22	Frt.	1	do	do	Do.
23	Frt.	0	Michigan Alkali Co. (Mich.)	Detroit, Mich.	1622 Ford Building.
24	Frt.	1	New York Central R. R. Co. (N. Y.)	New York, N. Y.	6 Beaver Street.
25	Fsh.	2	Gratia Fishing Barge Co. (Calif.)	Los Angeles, Calif.	St. Edgar Hotel, Redondo Beach, Calif.
26	Drg.	3	James A. O'Boyle	New York, N. Y.	15 Moore Street.
27	Pass.	1	T. E. Grayson	Memphis, Tenn.	Augusta, Ark.
28	Frt.	1	New York Central R. R. Co. (N. Y.)	New York, N. Y.	6 Beaver Street.
29	Frt.	2	Great Lakes Dredge & Dock Co. (N. J.)	Duluth, Minn.	First National Bank Building.
30	Frt.	1	New York Central R. R. Co. (N. Y.)	New York, N. Y.	6 Beaver Street.
31	Tnk.	2	Pennsylvania Salt Manufacturing Co. (Pa.)	Philadelphia, Pa.	Widener Building.
32	Misc.	4	Douglas E. Kennedy	Reedville, Va.	Fairport, Va.
33	Frt.	1	New York Trap Rock Corporation (N. Y.)	New York, N. Y.	250 Park Avenue.
34	Fsh.	0	Booth Fisheries Co. (Del.)	Seattle, Wash.	Pier 11B, foot Wall Street.
35	Fsh.	0	Crest Canning Co. (Wash.)	do	200 Colman Building.
36	Fsh.	0	do	do	Do.
37	Fer.	1	J. W. Williamson	Memphis, Tenn.	Gulon, Ark.
38	Fer.	0	Howard Powell	Mobile, Ala.	1003 Olive Street, Decatur, Ala.
39	Frt.	1	Munson Inland Water Lines (N. Y.)	New York, N. Y.	67 Wall Street.
40	Frt.	1	Harold L. Valentine (N. Y.)	do	11 Broadway.
41	Frt.	1	Herbert Magraw	do	Care Finnican, 11 Moore Street.
42	Fer.	1	Elmer W. Holstrom	St. Paul, Minn.	Lake City, Minn.
43	Fsh.	0	P. E. Harris & Co. (Wash.)	Juneau, Alaska.	Dexter Horton Building, Seattle, Wash.
44	Fsh.	0	do	do	Do.
45	Frt.	0	Puget Sound Bridge & Dredging Co. (Wash.)	Seattle, Wash.	Central Building.
46	Frt.	1	Orrin L. Ham	Bath, Me.	Dresden, Me.
47	Frt.	0	P. E. Harris & Co. (Wash.)	Seattle, Wash.	L. C. Smith Building.
48	Fsh.	0	do	Juneau, Alaska.	Dexter Horton Building, Seattle, Wash.
49	Fsh.	0	do	do	Do.
50	Frt.	0	Winslow Marine Railway & Shipbuilding Co. (Wash.)	Seattle, Wash.	Burk Building.
51	Frt.	0	Booth Fisheries Co. (Del.)	do	Pier 11B, foot Wall Street.
52	Frt.	0	Fidalgo Island Packing Co. (Me.)	do	Anacortes, Wash.
53	Frt.	0	Winslow Marine Railway & Shipbuilding Co. (Wash.)	do	Burke Building.
54	Frt.	0	Fidalgo Island Packing Co. (Me.)	do	Anacortes, Wash.
55	Fsh.	0	Booth Fisheries Co. (Del.)	do	Pier 11B, foot Wall Street.
56	Fsh.	0	Hood Bay Canning Co. (Wash.)	Ketchikan, Alaska.	Killsnoo, Alaska.
57	Misc.	1	Soo Sand & Gravel Co. (Mich.)	Sault Ste. Marie, Mich.	Johnson Street Slip, East Side.
58	Frt.	1	Henry Steers (N. Y.)	New York, N. Y.	17 Battery Place.
59	Frt.	1	do	do	Do.
60	Frt.	0	do	do	Do.
61	Fsh.	0	Hood Bay Canning Co. (Wash.)	Juneau, Alaska.	Hood Bay, Alaska.
62	Fsh.	0	Libby, McNeill & Libby (Me.)	Seattle, Wash.	88 Hamlin Street.
63	Fsh.	0	Hoonah Packing Co. (Wash.)	do	Care Pacific American Fisheries, foot Harris Street, South Bel- lingham, Wash.
64	Fsh.	0	do	do	Do.
65	Fsh.	0	do	do	Do.
66	Fsh.	0	do	do	Do.
67	Fsh.	1	do	do	Do.
68	Fsh.	1	do	do	Do.
69	Fsh.	1	do	do	Do.
70	Fsh.	1	do	do	Do.
71	Frt.	1	Henry Steers (N. Y.)	New York, N. Y.	17 Battery Place.

* Formerly barge (a) Tremley Transportation Co. No. 6.
(b) Grasselli Chemical Co. No. 5.

* Formerly barge (a) Tremley Transportation Co. No. 6.
(b) Grasselli Chemical Co. No. 6.

Line No.	Official No.	Rig	Name of vessel	Tonnage		Register dimensions			When built	Where built	
				Gross	Net	Length	Breadth	Depth			
							Feet	Feet	Feet		
1	169045	Brg.	H. S. Inc. No. 51	228	228	105.4	31.0	7.6	1911	Kingston, N. Y.	
2	169060	Brg.	H. S. Inc. No. 52	228	228	105.4	31.0	7.6	1911	do	
3	169077	Brg.	H. S. Inc. No. 53	228	228	105.4	31.0	7.6	1911	do	
4	169046	Brg.	H. S. Inc. No. 56	228	228	105.4	31.0	7.6	1911	do	
5	169078	Brg.	H. S. Inc. No. 57	228	228	105.4	31.0	7.6	1911	do	
6	169062	Brg.	H. S. Inc. No. 58	228	228	105.4	31.0	7.6	1911	do	
7	169058	Brg.	H. S. Inc. No. 59	228	228	105.4	31.0	7.6	1911	do	
8	169065	Brg.	H. S. Inc. No. 63	299	299	111.9	33.3	8.7	1911	do	
9	169079	Brg.	H. S. Inc. No. 64	299	299	111.9	33.3	8.7	1911	do	
10	169063	Brg.	H. S. Inc. No. 65	299	299	111.9	33.3	8.7	1911	do	
11	169080	Brg.	H. S. Inc. No. 66	299	299	111.9	33.3	8.7	1911	do	
12	169070	Brg.	H. S. Inc. No. 68	299	299	111.9	33.3	8.7	1911	Brooklyn, N. Y.	
13	169047	Brg.	H. S. Inc. No. 69	299	299	111.9	33.3	8.7	1911	do	
14	169052	Brg.	H. S. Inc. No. 70	299	299	111.9	33.3	8.7	1911	do	
15	169053	Brg.	H. S. Inc. No. 71	299	299	111.0	33.3	8.7	1911	do	
16	169048	Brg.	H. S. Inc. No. 74	299	299	111.0	33.3	8.7	1911	do	
17	169071	Brg.	H. S. Inc. No. 76	299	299	111.9	33.3	8.7	1911	do	
18	169054	Brg.	H. S. Inc. No. 77	366	366	119.8	34.8	9.6	1911	do	
19	169055	Brg.	H. S. Inc. No. 78	366	366	119.8	34.8	9.6	1911	Tottenville, N. Y.	
20	169083	Brg.	H. S. Inc. No. 79	366	366	119.8	34.8	9.6	1911	do	
21	169091	Brg.	H. S. Inc. No. 81	366	366	119.8	34.8	9.6	1911	do	
22	169084	Brg.	H. S. Inc. No. 83	366	366	119.8	34.8	9.6	1911	do	
23	169049	Brg.	H. S. Inc. No. 84	366	366	119.8	34.8	9.6	1911	do	
24	169082	Brg.	H. S. Inc. No. 85	366	366	119.8	34.8	9.6	1911	do	
25	169056	Brg.	H. S. Inc. No. 86	366	366	119.8	34.8	9.6	1911	do	
26	169064	Brg.	H. S. Inc. No. 88	366	366	119.8	34.8	9.6	1911	do	
27	166804	Sew.	H. I. C. Co. No. 2	29	29	60.0	18.0	4.1	1917	Seattle, Wash.	
28	216742	Brg.	H. & R.	16	16	57.5	13.7	2.3	1918	New Haven, Mo.	
29	169837	Sew.	H. & M. No. 1	21	21	43.0	14.5	4.0	1927	Skowl Arm, Alaska	
30	164122	Sew.	H. & S. No. 1	152	152	91.5	28.2	7.0	1910	Seattle, Wash.	
31	164123	Sew.	H. & S. No. 2	188	188	92.5	30.2	8.0	1910	do	
32	164637	Sew.	H. & S. No. 4	176	176	91.0	30.0	8.0	1911	do	
33	164680	Sew.	H. & S. No. 5	198	198	90.5	32.0	8.6	1911	do	
34	165563	Sew.	H. & S. No. 15	131	131	60.2	22.0	5.0	1913	do	
35	165638	Sew.	H. & S. No. 16	28	28	50.5	18.0	4.0	1914	do	
36	165675	Sew.	H. G. & Co. No. 1	15	15	45.9	16.1	2.9	1914	Bath, Me.	
37	165755	Sew.	H. S. & D. Co. No. 2	105	105	80.6	25.5	5.9	1914	Montesano, Wash.	
38	166380	Sew.	H. S. & D. Co. No. 3	105	105	80.6	25.5	5.9	1916	do	
39	169433	Sew.	H. S. & G. Co. No. 1	82	82	70.0	32.2	4.2	1926	Abordeen, Wash.	
40	42676	Brg.	H. & N. Y. T. Co. No. 3	213	202	123.5	28.5	7.4	1883	Hartford, Conn.	
41	42720	Brg.	H. & N. Y. T. Co. No. 5	513	488	154.0	33.7	9.7	1890	do	
42	42727	Brg.	H. & N. Y. T. Co. No. 6	510	487	154.0	33.7	9.7	1891	do	
43	42728	Brg.	H. & N. Y. T. Co. No. 7	513	488	154.0	33.7	9.7	1891	Gldersleeve, Conn.	
44	42733	Brg.	H. & N. Y. T. Co. No. 8	526	500	167.0	36.6	9.7	1892	do	
45	42752	Brg.	H. & N. Y. T. Co. No. 10	525	499	157.0	33.8	10.0	1896	do	
46	42704	Brg.	H. & N. Y. T. Co. No. 11	575	542	182.4	33.9	10.0	1896	do	
47	42827	Brg.	H. & N. Y. T. Co. No. 15	652	620	181.2	37.2	10.2	1900	Hartford, Conn.	
48	42844	Brg.	H. & N. Y. T. Co. No. 16	689	655	182.0	37.5	12.7	1900	do	
49	42885	Brg.	H. & N. Y. T. Co. No. 18	340	299	127.5	32.8	11.0	1903	do	
50	162158	Brg.	H. & N. Y. T. Co. No. 19	513	479	140.4	32.7	12.6	1904	do	
51	163120	Brg.	H. & N. Y. T. Co. No. 20	524	483	147.0	32.8	12.6	1907	do	
52	163119	Brg.	H. & N. Y. T. Co. No. 21	521	481	147.0	32.8	12.6	1907	Gldersleeve, Conn.	
53	163180	Brg.	H. & N. Y. T. Co. No. 22	505	474	144.5	32.5	12.0	1907	Noank, Conn.	
54	163230	Brg.	H. & N. Y. T. Co. No. 23	489	458	148.0	32.2	11.1	1907	do	
55	163275	Brg.	H. & N. Y. T. Co. No. 24	489	458	148.0	32.2	11.1	1907	do	
56	163305	Brg.	H. & N. Y. T. Co. No. 25	489	458	148.0	32.2	11.1	1907	do	
57	163198	Brg.	H. & N. Y. T. Co. No. 26	522	481	147.0	32.8	12.6	1907	Gldersleeve, Conn.	
58	163775	Sew.	H. & N. Y. T. Co. No. 27	149	82	82.0	30.5	5.7	1909	Hartford, Conn.	
59	163988	Brg.	H. & N. Y. T. Co. No. 28	514	470	147.0	32.2	12.5	1909	do	
60	164302	Brg.	H. & N. Y. T. Co. No. 29	517	475	145.7	32.0	12.5	1911	do	
61	164578	Brg.	H. & N. Y. T. Co. No. 30	550	513	157.5	32.6	12.5	1911	Gldersleeve, Conn.	
62	164728	Brg.	H. & N. Y. T. Co. No. 31	551	513	157.5	32.6	12.5	1912	Hartford, Conn.	
63	165127	Brg.	H. & N. Y. T. Co. No. 32	551	513	157.5	32.6	12.5	1913	do	
64	166094	Brg.	H. & N. Y. T. Co. No. 33	550	511	157.5	32.6	12.5	1917	do	
65	162453	Sew.	H. & N. Y. T. Co. Pile Driver No. 1	101	49	60.0	22.5	4.3	1904	do	
66	162764	Cnl.	H. Hetbermann	104	99	96.5	17.6	8.0	1906	Champlain, N. Y.	
67	163513	Brg.	H. A. Fablan	375	375	112.2	28.0	11.6	1908	Kingston, N. Y.	
68	166338	Brg.	H. B. Brainard	483	470	115.9	30.5	13.0	1916	South Rondout, N. Y.	
69	169417	Brg.	H. B. Ferber	306	306	111.8	33.8	8.8	1925	Tottenville, N. Y.	
70	167244	Brg.	H. B. James	391	391	87.7	29.7	7.8	1914	Rondout, N. Y.	
71	167431	Brg.	H. F. Gilligan	333	333	115.0	36.0	8.7	1916	Brooklyn, N. Y.	
72	170111	Sew.	H. F. HARDY	96	96	94.0	24.0	5.0	1928	Erle, Pa.	
73	166725	Cnl.	H. L. Crane	135	135	96.5	17.7	8.7	1900	Durhamville, N. Y.	
74	96328	Brg.	Haackensack	875	791	192.0	34.7	16.4	1896	Noank, Conn.	

¹ Formerly barge Shore Road.

Unrigged Vessels

673

Line No.	Service	Crew	Name of owner	Home port	Address of owner
1	Frt.	1	Henry Steers (N. Y.)	New York, N. Y.	17 Battery Place.
2	Frt.	1	do	do	Do.
3	Frt.	1	do	do	Do.
4	Frt.	1	do	do	Do.
5	Frt.	1	do	do	Do.
6	Frt.	1	do	do	Do.
7	Frt.	1	do	do	Do.
8	Frt.	1	do	do	Do.
9	Frt.	1	do	do	Do.
10	Frt.	1	do	do	Do.
11	Frt.	1	do	do	Do.
12	Frt.	1	do	do	Do.
13	Frt.	1	do	do	Do.
14	Frt.	1	do	do	Do.
15	Frt.	1	do	do	Do.
16	Frt.	1	do	do	Do.
17	Frt.	1	do	do	Do.
18	Frt.	1	do	do	Do.
19	Frt.	1	do	do	Do.
20	Frt.	1	do	do	Do.
21	Frt.	1	do	do	Do.
22	Frt.	1	do	do	Do.
23	Frt.	1	do	do	Do.
24	Frt.	1	do	do	Do.
25	Frt.	1	do	do	Do.
26	Frt.	1	do	do	Do.
27	Fsh.	0	Nakat Packet Corporation (N. Y.)	Ketchikan, Alaska	
28	Pas.	1	Hugo G. Schaefer	St. Louis, Mo.	Washington, Mo.
29	Fsh.	0	P. A. Miller	Ketchikan, Alaska	
30	Frt.	0	Clay Products (Wash.)	Seattle, Wash.	1546 Westlake Avenue North.
31	Frt.	0	James Martin	do	Olympia, Wash.
32	Frt.	0	Volney C. F. Young	Tacoma, Wash.	Do.
33	Frt.	0	W. J. Foster	do	Do.
34	Fsh.	0	S. K. Martin	do	3570 McKinley Avenue.
35	Frt.	0	P. E. Harris & Co. (Wash.)	Seattle, Wash.	3002 L. O. Smith Building.
36	Frt.	1	Bath Box Co.	Bath, Me.	509 Washington Street.
37	Frt.	0	Schafer Bros. Lumber & Door Co. (Wash.)	Seattle, Wash.	Montesano, Wash.
38	Frt.	0	do	do	Do.
39	Frt.	0	Harbor Sand & Gravel Co. (Wash.)	do	End of East Market Street, Aberdeen, Wash.
40	Frt.	1	Hartford & New York Transportation Co. (Conn.)	Hartford, Conn.	285 State Street.
41	Frt.	1	do	do	Do.
42	Frt.	1	do	do	Do.
43	Frt.	1	do	do	Do.
44	Frt.	1	do	do	Do.
45	Frt.	1	do	do	Do.
46	Frt.	2	do	do	Do.
47	Frt.	1	do	do	Do.
48	Frt.	2	do	do	Do.
49	Frt.	1	do	do	Do.
50	Frt.	1	do	do	Do.
51	Frt.	1	do	do	Do.
52	Frt.	1	do	do	Do.
53	Frt.	1	do	do	Do.
54	Frt.	1	do	do	Do.
55	Frt.	1	do	do	Do.
56	Frt.	1	do	do	Do.
57	Frt.	1	do	do	Do.
58	Frt.	3	do	do	Do.
59	Frt.	1	do	do	Do.
60	Frt.	1	do	do	Do.
61	Frt.	1	do	do	Do.
62	Frt.	1	do	do	Do.
63	Frt.	1	do	do	Do.
64	Frt.	1	do	do	Do.
65	Frt.	8	do	do	Do.
66	Frt.	1	Arthur A. Senecal	Rouses Point, N. Y.	Champlain, N. Y.
67	Frt.	0	Cleary Bros. (N. Y.)	New York, N. Y.	116 Broad Street.
68	Frt.	1	James McWilliams Blue Line (N. J.)	do	1 Broadway.
69	Frt.	1	New York Trap Rock Corporation (N. Y.)	do	250 Park Avenue.
70	Frt.	1	Jacob Rice & Sons	do	103 Park Avenue.
71	Frt.	1	New York Trap Rock Corporation (N. Y.)	do	250 Park Avenue.
72	Pas.	1	Niagara Ferry Co. (N. Y.)	Buffalo, N. Y.	341 South Niagara Street, Tonawanda, N. Y.
73	Frt.	0	John Symington	New York, N. Y.	11 Moore Street.
74	Frt.	3	Robert B. Wathen	Baltimore, Md.	Pier 4, East Pratt Street.

Line No.	Official No.	Rig	Name of vessel	Tonnage		Register dimensions			When built	Where built	
				Gross	Net	Length	Breadth	Depth			
							Feet	Feet	Feet		
1	168409	Brg.	Hadley	425	425	110.1	30.0	12.7	1922	Kingston, N. Y.	
2	166715	Brg.	Hagerstown	310	310	80.4	27.9	7.3	1917	Brooklyn, N. Y.	
3	163839	Scw.	Hague No. 1	24	24	40.8	18.5	4.1	1905	Tacoma, Wash.	
4	169492	Brg.	Hall	11	11	50.0	12.2	2.1	1920	Lenoir City, Tenn.	
5	169335	Drg.	Halandale	243	240	109.9	34.2	7.5	1925	Baltimore, Md.	
6	166858	Brg.	Hamden	317	317	79.9	28.1	7.7	1917	Brooklyn, N. Y.	
7	169261	Drg.	Hamilton	244	241	109.7	34.0	7.5	1925	Baltimore, Md.	
8	169330	Brg.	Hammond	448	448	100.5	32.3	7.7	1925	Kingston, N. Y.	
9	167097	Brg.	Hammond Bros	428	421	112.0	29.2	13.3	1917	do	
10	162043	Brg.	Hampton	432	432	182.3	23.8	11.0	1915	Elkton, Md.	
11	166680	Brg.	Hancock	310	310	80.1	28.1	7.2	1917	Brooklyn, N. Y.	
12	162762	Drg.	HANDY ANDY	471	422	95.0	44.0	10.0	1905	St. Clair, Mich.	
13	170028	Sow.	HANDY BILLY	94	94	70.0	31.0	4.7	1928	River Rouge, Mich.	
14	165272	Drg.	Handy Boy	155	155	95.0	31.5	6.0	1913	Ecorse, Mich.	
15	163827	Brg.	Hannah McNally	400	400	110.6	29.8	11.7	1908	Sleightsburg, N. Y.	
16	168091	Brg.	Hannah E. Newell	205	205	108.0	22.5	11.1	1920	Watervliet, N. Y.	
17	169710	Scw.	Hans Floe	131	131	76.3	26.0	5.9	1927	Port Blakely, Wash.	
18	168473	Brg.	Hardin	429	429	110.0	30.1	12.7	1922	Kingston, N. Y.	
19	168985	Brg.	HARDIN FERRY	13	13	52.3	12.2	2.4	1923	Hardin, Ill.	
20	169860	Brg.	Hardin Ferry No. 3	24	24	59.0	18.0	2.6	1927	do	
21	169325	Brg.	Hard Nut	12	12	47.5	11.6	3.4	1922	Spotsville, Ky.	
22	170120	Brg.	Harmony Way	45	45	80.0	21.0	3.2	1928	Evansville, Ind.	
23	163931	Brg.	Harold	314	309	110.5	32.0	9.5	1909	Gildersleeve, Conn.	
24	168327	Brg.	Harold A. Cobb	437	437	90.3	30.2	8.3	1905	Perth Amboy, N. J.	
25	167479	Brg.	Harold J. Hinman	345	345	115.0	36.1	9.0	1915	Rockland Lake N. Y.	
26	42847	Brg.	Harpers Ferry	312	261	80.0	28.2	8.0	1900	Baltimore, Md.	
27	166386	Brg.	Harriet	520	520	121.4	30.2	13.4	1916	South Rondout, N. Y.	
28	167590	Brg.	Harriet A. Tulloh	240	232	108.0	22.5	10.5	1919	Watervliet, N. Y.	
29	42748	Brg.	Harrington	144	135	81.4	28.1	7.3	1895	Brooklyn, N. Y.	
30	42710	Brg.	Harrison	281	273	75.0	20.0	6.7	1889	Hoboken, N. J.	
31	167625	Brg.	Harrison	446	446	113.0	28.9	13.5	1919	South Rondout, N. Y.	
32	42811	Brg.	Harry F.	151	123	80.8	29.2	7.6	1899	Brooklyn, N. Y.	
33	163560	Brg.	Harry R.	396	396	113.6	28.7	11.6	1907	Kingston, N. Y.	
34	170032	Brg.	Harry Haggerty	320	320	112.0	34.1	9.2	1928	Newburgh, N. Y.	
35	168944	Brg.	Harry Howard	538	538	118.2	30.0	14.3	1922	Kingston, N. Y.	
36	167270	Brg.	Harry Killian	240	228	107.6	22.5	10.5	1918	do	
37	165557	Brg.	Harry E. Husted	392	379	110.6	29.0	13.3	1913	Perth Amboy, N. J.	
38	168930	Brg.	Harry F. Bailey	280	280	108.2	23.1	11.1	1924	Kingston, N. Y.	
39	207891	Brg.	Harry F. Hooper	836	702	203.0	35.5	13.5	1910	Seaford, Del.	
40	168227	Brg.	Harry F. Reardon	299	299	107.6	22.5	13.1	1920	Kingston, N. Y.	
41	169755	Brg.	Harry G. Lee	320	320	112.0	34.1	9.2	1927	Port Blakely, Wash.	
42	204029	Brg.	HARRY J. SHERIDAN	957	939	185.0	34.3	17.1	1907	Port Richmond, N. Y.	
43	42850	Cnl.	Harry L. Hunt	104	98	92.3	17.9	7.3	1900	Watervliet, N. Y.	
44	165042	Cnl.	Harry W. Kerr	113	113	97.0	17.5	8.5	1912	Whitehall, N. Y.	
45	165614	Brg.	Harry W. Walker	489	489	114.9	31.0	13.2	1913	Kingston, N. Y.	
46	42880	Brg.	Harry Hudson Smith	321	321	108.5	26.8	11.0	1902	Gildersleeve, Conn.	
47	163062	Brg.	Hartsdale	427	405	99.2	30.4	7.8	1907	Brooklyn, N. Y.	
48	167676	Brg.	Harvester	558	558	123.0	31.0	14.1	1919	Kingston, N. Y.	
49	166420	Brg.	Harvey Ward	197	197	96.0	24.5	9.2	1915	Rondout, N. Y.	
50	162856	Brg.	Haselton	151	104	80.0	28.1	8.0	1906	Baltimore, Md.	
51	42714	Brg.	Hastings	406	372	100.0	30.0	7.5	1890	Brooklyn, N. Y.	
52	164384	Brg.	Hatteras	467	457	195.0	23.8	10.9	1911	Elkton, Md.	
53	166753	Brg.	Hattie	292	292	110.1	33.5	9.0	1899	Brooklyn, N. Y.	
54	165334	Scw.	Hattie B.	17	10	45.3	17.0	2.9	1913	Bath, Me.	
55	169862	Brg.	Hattie, No. 2	19	19	55.9	15.0	2.7	1922	Bellowsville, Pa.	
56	169533	Drg.	HAVANA	364	364	110.6	45.3	7.4	1920	Rock Island, Ill.	
57	42810	Brg.	Haverstraw	105	88	75.1	24.7	6.9	1899	Weehawken, N. J.	
58	169990	Brg.	Havside No. 3	242	242	94.8	37.8	8.0	1921	Alameda, Calif.	
59	169326	Brg.	HAVISIDE Co. No. 4	491	300	120.7	48.1	11.6	1925	Oakland, Calif.	
60	42803	Brg.	Haworth	242	221	105.5	30.4	8.7	1901	Weehawken, N. J.	
61	168567	Brg.	Hawthorne	481	481	100.0	32.3	8.8	1923	Brooklyn, N. Y.	
62	169302	Sow.	Hay Lake	109	109	84.2	26.2	5.7	1895	Sault Ste. Marie, Mich.	
63	167829	Brg.	Hayney Ferry	6	6	49.6	10.6	1.6	1919	Hayney, Ark.	
64	164255	Brg.	Hays	12	12	54.3	14.2	2.0	1910	Oak Grove, Tenn.	
65	169675	Brg.	Hearthstone	312	312	110.5	33.0	9.6	-----	Unknown	
66	162025	Brg.	Hecla	415	390	100.2	30.0	7.8	1903	Brooklyn, N. Y.	
67	168911	Brg.	Helster	59	59	97.0	17.0	4.6	1923	Delanco, N. J.	
68	165007	Brg.	Heldorberg	207	203	96.0	22.5	10.2	1905	Rondout, N. Y.	
69	165553	Brg.	Helen	501	501	110.9	30.6	13.3	1913	South Rondout, N. Y.	
70	167403	Brg.	Helen	295	295	112.2	33.6	8.7	1899	Brooklyn, N. Y.	
71	168268	Cnl.	Helen	125	125	95.9	17.5	7.7	1921	Cohoes, N. Y.	
72	169232	Scw.	Helen	6	6	42.5	10.2	2.2	1923	Louisville, N. Y.	
73	167057	Brg.	Helen Foster	454	454	114.1	30.4	12.3	1917	South Rondout, N. Y.	
74	169963	Brg.	Helen Fowler	320	320	112.0	34.1	9.2	1927	Kingston, N. Y.	
75	163981	Brg.	Helen Hammond	412	412	108.8	29.2	12.3	1906	do	
76	163909	Cnl.	Helen Janet	100	94	93.2	17.6	7.2	1909	Waterford, N. Y.	
77	164364	Brg.	Helen McIlvaine	494	449	200.0	23.9	10.9	1911	Chesapeake City, Md.	
78	164083	Cnl.	Helen A. Miller	106	99	96.0	17.5	7.8	1911	Rondout, N. Y.	
79	166242	Brg.	Helen C. Juillard	1,357	1,300	207.5	42.7	10.5	1916	Wilmington, Del.	

* Formerly barge George W. Kugler.

* Formerly schooner barge ^{(a) No. 7.}
^{(b) J. S. McGaughy.}

Line No.	Service	Crew	Name of owner	Home port	Address of owner
1	Frt.	1	New York Central R. R. Co. (N. Y.)	New York, N. Y.	6 Beaver Street.
2	Frt.	1	B. & O. R. R. Co. (Md.)	Baltimore, Md.	Baltimore and Charles Streets.
3	Frt.	0	Foss Launch & Tug Co. (Wash.)	Tacoma, Wash.	400 Dock Street.
4	Pas.	1	S. I. Hall	Chattanooga, Tenn.	Lenoir City, Tenn.
5	Drg.	20	Arundel Corporation (Md.)	Baltimore, Md.	Pier 2, East Pratt Street.
6	Frt.	1	B. & O. R. R. Co. (Md.)	do.	Baltimore and Charles Streets.
7	Frt.	20	Robert J. McArdle	New York, N. Y.	207 Fulton Street (B).
8	Frt.	1	New York Central R. R. Co. (N. Y.)	do.	6 Beaver Street.
9	Frt.	1	William J. Turck	Albany, N. Y.	Kingston, N. Y.
10	Frt.	1	Southern Transportation Co. (N. J.)	Philadelphia, Pa.	Commercial Trust Building.
11	Frt.	1	B. & O. R. R. Co. (Md.)	Baltimore, Md.	Baltimore and Charles Streets.
12	Frt.	10	Dunbar & Sullivan Dredging Co. (N. Y.)	Buffalo, N. Y.	Erie County Bank Building.
13	Mso.	0	City of Detroit	Detroit, Mich.	Marquette Building.
14	Drg.	3	Ralph W. Jex	Toledo, Ohio	1749 Summit Street.
15	Frt.	0	Michael McNally	New York, N. Y.	Woodside, Long Island, N. Y.
16	Frt.	1	Thomas A. Tucker	do.	1 Broadway.
17	Fsh.	0	P. E. Harris & Co. (Wash.)	Seattle, Wash.	Dexter Horton Building.
18	Frt.	1	New York Central R. R. Co. (N. Y.)	New York, N. Y.	6 Beaver Street.
19	Pas.	1	Fred L. Herter	St. Louis, Mo.	Hardin, Ill.
20	Pas.	1	Fred L. Herter	Peoria, Ill.	Do.
21	Fer.	1	George R. Mower	Louisville, Ky.	Uniontown, Ky.
22	Pas.	1	A. E. Fretageot	Evansville, Ind.	New Harmony, Ind.
23	Frt.	1	Indopendent Pier Co. (Pa.)	Philadelphia, Pa.	Pier 34, South Wharves.
24	Frt.	1	Wright & Cobb Lighterage Co. (N. Y.)	New York, N. Y.	17 Battery Place.
25	Frt.	1	New York Trap Rock Corporation (N. Y.)	do.	250 Park Avenue.
26	Frt.	2	B. & O. R. R. Co. (Md.)	Baltimore, Md.	Baltimore and Charles Streets.
27	Frt.	1	James McWilliams Blue Line (N. J.)	New York, N. Y.	1 Broadway.
28	Frt.	1	Marine Transit Corporation (N. Y.)	do.	17 Battery Place.
29	Frt.	2	Simmons-Lee Corporation (N. Y.)	do.	44 Whitehall Street.
30	Frt.	1	Rogers Lighterage Co. (N. Y.)	do.	59 Pearl Street.
31	Frt.	0	J. W. Drayton	do.	1 Broadway.
32	Frt.	1	Henry Foster	do.	793 Herkimer Street (B.).
33	Frt.	1	James F. McGuire	Perth Amboy, N. J.	137 Kearney Avenue.
34	Frt.	2	New York Trap Rock Corporation (N. Y.)	New York, N. Y.	250 Park Avenue.
35	Frt.	1	Thomas J. Howard	do.	1 Broadway.
36	Frt.	1	Harry A. Killian	Albany, N. Y.	Kingston, N. Y.
37	Frt.	1	Meslek & Meslek (N. J.)	New York, N. Y.	Do.
38	Frt.	1	R. Lenahan Co. (N. Y.)	Albany, N. Y.	Do.
39	Frt.	4	Eastern Transportation Co. (Del.)	Wilmington, Del.	Ford Building.
40	Frt.	1	Joseph Reardon	New York, N. Y.	435 Forty-third Street (B.).
41	Frt.	1	New York Trap Rock Corporation (N. Y.)	do.	250 Park Avenue.
42	Frt.	3	D. T. Sheridan	Philadelphia, Pa.	127 Walnut Street.
43	Frt.	1	George O. Donohue	Albany, N. Y.	Whitehall, N. Y.
44	Frt.	1	Lake Champlain Transportation Co. (N. Y.)	do.	Do.
45	Frt.	1	Mesick & Mesick (N. J.)	New York, N. Y.	1 Broadway.
46	Frt.	1	Keeler Transportation Line (N. Y.)	do.	Do.
47	Frt.	1	New York Central R. R. Co. (N. Y.)	do.	6 Beaver Street.
48	Frt.	1	W. E. Hedger Co. (N. Y.)	do.	25 Broadway.
49	Frt.	1	James F. Dwyer	Albany, N. Y.	Kingston, N. Y.
50	Frt.	1	B. & O. R. R. Co. (Md.)	Baltimore, Md.	Baltimore and Charles Streets.
51	Frt.	1	New York Central R. R. Co. (N. Y.)	New York, N. Y.	6 Beaver Street.
52	Frt.	1	Southern Transportation Co. (N. J.)	Philadelphia, Pa.	Commercial Trust Building.
53	Frt.	1	New York Trap Rock Corporation (N. Y.)	New York, N. Y.	250 Park Avenue.
54	Frt.	1	Wm. H. Crooker	Bath, Me.	Washington Street.
55	Fer.	1	Wesley Clearwater	Pittsburgh, Pa.	Vanport, Pa.
56	Drg.	5	National Dredging Co. (Del.)	Duluth, Minn.	504 Builders Exchange.
57	Frt.	1	New York Central R. R. Co. (N. Y.)	New York, N. Y.	6 Beaver Street.
58	Mso.	1	Havside Co. (Calif.)	San Francisco, Calif.	56 Steuart Street.
59	Mso.	3	do.	do.	Do.
60	Frt.	1	New York Central R. R. Co. (N. Y.)	New York, N. Y.	6 Beaver Street.
61	Frt.	1	do.	do.	Do.
62	Frt.	1	Lynch Timber Co.	Marquette, Mich.	Sault Ste. Marie, Mich.
63	Pas.	1	D. Glibbs	Memphis, Tenn.	Cartney, Ark.
64	Pas.	1	Dr. J. I. Huggins	Chattanooga, Tenn.	Dandridge, Tenn.
65	Frt.	1	New York Trap Rock Corporation (N. Y.)	New York, N. Y.	250 Park Avenue.
66	Frt.	1	New York Central R. R. Co. (N. Y.)	do.	6 Beaver Street.
67	Frt.	1	Container Corporation of America (Del.)	Philadelphia, Pa.	Foot Nixon Street.
68	Frt.	1	Rufus McKay	New York, N. Y.	Care T. Tucker, 1 Broadway.
69	Frt.	1	Anthony O'Boyle	do.	11 Moore Street.
70	Frt.	1	New York Trap Rock Corporation (N. Y.)	do.	250 Park Avenue.
71	Frt.	1	National Bank of Whitehall	Albany, N. Y.	Box D, Whitehall, N. Y.
72	Frt.	0	Robert Weaver	Ogdensburg, N. Y.	Louisville, N. Y.
73	Frt.	1	Richard J. Foster	New York, N. Y.	11 Broadway.
74	Frt.	1	New York Trap Rock Corporation (N. Y.)	do.	250 Park Avenue.
75	Frt.	1	John J. Hammond	do.	1 Broadway.
76	Frt.	1	R. G. Hays	Albany, N. Y.	Whitehall, N. Y.
77	Frt.	2	James J. McNally	Philadelphia, Pa.	Bullitt Building.
78	Frt.	1	Herman St. Clair	Albany, N. Y.	Whitehall, N. Y.
79	Pas.	16	Saint John's Guild (N. Y.)	New York, N. Y.	1 East Forty-second Street.

‡ Formerly barge Hughes Line.

† Formerly barge Gloria.

Line No.	Official No.	Rig	Name of vessel	Tonnage		Register dimensions			When built	Where built
				Gross	Net	Length	Breadth	Depth		
1	166337	Cnl.	Helen F. Kennedy	108	100	95.9	17.5	7.6	1916	Waterford, N. Y.
2	166988	Cnl.	Helen F. Murray	117	113	96.0	17.2	8.0	1911	Schuylerville, N. Y.
3	167834	Brg.	Helen F. Smith	457	457	114.0	20.0	13.1	1920	Kingston, N. Y.
4	170113	Brg.	Helen M. Lancaster	320	320	112.0	34.1	9.2	1928	Newburgh, N. Y.
5	162638	Brg.	Helen M. Lee	204	204	92.0	31.2	8.0	1905	Brooklyn, N. Y.
6	164908	Cnl.	Helen R. Boas	133	123	96.0	17.5	8.6	1912	Watervliet, N. Y.
7	165236	Cnl.	Helen R. Roach	108	100	90.0	17.5	7.8	1913	Rondout, N. Y.
8	162017	Brg.	Helene S. W.	124	124	95.6	18.1	8.7	1898	Perth Amboy, N. J.
9	164784	Cnl.	Helene Lafontaine	105	99	96.0	17.5	7.6	1912	Rondout, N. Y.
10	167127	Brg.	Hemlock No. 2	540	540	114.0	31.1	13.3	1914	Kingston, N. Y.
11	169235	Brg.	Henderson	82	82	80.0	38.0	3.8	1923	Paducah, Ky.
12	166732	Brg.	Henlopen	765	740	205.6	32.0	12.6	1917	Wilmington, Del.
13	169546	Brg.	Henry E.	324	324	116.8	34.1	9.0	1926	Brooklyn, N. Y.
14	167022	Cnl.	Henry & Corline	157	152	96.5	18.9	9.1	1917	Cohoes, N. Y.
15	168953	Brg.	Henry John	531	531	114.7	31.4	13.9	1924	Kingston, N. Y.
16	164459	Cnl.	Henry Jordan	125	120	93.0	17.5	8.0	1909	Watervliet, N. Y.
17	35559	Brg.	Henry Plauth	327	327	111.3	26.0	11.3	1904	Port Richmond, N. Y.
18	169616	Brg.	Henry B. Cook	333	333	113.6	33.9	9.3	1926	Kingston, N. Y.
19	164477	Cnl.	Henry B. Martin	123	117	96.6	17.6	8.4	1911	Whitehall, N. Y.
20	168321	Brg.	Henry B. Newman	457	457	90.0	30.0	9.3	1906	Perth Amboy, N. J.
21	169060	Brg.	Henry C. Lang	320	320	112.0	34.1	9.2	1927	Newburgh, N. Y.
22	167432	Brg.	Henry R. Carter	296	296	111.1	33.0	8.6	1915	Verplancks Point, N. Y.
23	95752	Brg.	Herbert	114	91	91.6	26.8	6.5	1883	East Boston, Mass.
24	168324	Brg.	Herbert S. Jewell	356	356	83.9	30.0	7.6	1897	Perth Amboy, N. J.
25	163098	Brg.	Herbert W. Harris	180	180	90.0	30.2	7.5	1906	South Rondout, N. Y.
26	42882	Brg.	Hercules	316	286	112.1	35.7	9.0	1902	Weehawken, N. J.
27	162227	Drg.	Hercules	559	495	115.0	40.0	12.0	1904	Detroit, Mich.
28	164047	Sow.	Hercules	40	31	52.0	21.6	4.0	1902	Salisbury, Md.
29	167472	Sow.	Hercules (concrete)	348	348	111.0	34.0	10.2	1919	Seattle, Wash.
30	169451	Sow.	Hercules	53	53	56.0	22.5	4.0	1926	Salisbury, Md.
31	169604	Drg.	Hercules	1,140	924	148.0	70.0	9.6	1917	Alameda, Calif.
32	163635	Brg.	Herman H. Lee	200	200	88.8	31.1	7.7	1907	Brooklyn, N. Y.
33	169955	Brg.	Herrold M.	27	27	40.7	18.2	4.2	1927	Algonac, Mich.
34	95696	Sow.	Hetty Agnes	84	84	75.5	20.6	6.3	1882	Boston, Mass.
35	165395	Sow.	HIBERNIA	316	316	125.0	32.04	8.6	1913	Ecorse, Mich.
36	162346	Brg.	High Ball	303	303	110.0	24.5	11.6	1904	Perth Amboy, N. J.
37	166107	Brg.	High Falls	434	434	112.6	29.4	13.3	1915	Kingston, N. Y.
38	169353	Brg.	Highland	448	448	100.5	32.3	7.7	1925	do.
39	168902	Brg.	Hilda	230	230	99.9	21.0	10.7	1924	Whitehall, N. Y.
40	164142	Cnl.	Hills Bros.	106	99	96.0	17.7	7.6	1910	Rondout, N. Y.
41	163063	Brg.	Hillsdale	427	404	99.2	30.4	7.8	1907	Brooklyn, N. Y.
42	165868	Sow.	Hillside No. 1	20	20	46.5	14.0	3.8	1915	Port Townsend, Wash.
43	165869	Sow.	Hillside No. 2	20	20	46.5	14.0	3.8	1915	do.
44	168585	Brg.	Hinton	9	9	42.2	13.0	2.0	1919	Clarendon, Ark.
45	168642	Brg.	Hiram Thurston	266	266	107.0	22.0	11.3	1923	Cohoes, N. Y.
46	224524	Brg.	Hlwatha	30	30	81.6	20.1	2.2	1925	Knoxville, Tenn.
47	163680	Brg.	Hobson	241	221	120.0	23.0	9.0	1907	Milford, Del.
48	165998	Brg.	HOBSE	10	10	48.1	14.0	1.9	1913	Sevierville, Tenn.
49	163133	Brg.	Hoffmans	432	409	99.8	30.4	7.8	1907	Brooklyn, N. Y.
50	169727	Brg.	Hollister	15	15	50.5	12.3	3.5	1927	Essex, Conn.
51	164103	Sow.	Home	70	70	56.0	19.2	6.8	1910	Port Angeles, Wash.
52	167652	Brg.	Home Comfort	31	31	38.5	13.0	2.3	1919	Fork River, N. J.
53	170124	Brg.	Hood	13	13	52.0	12.0	2.5	1928	Kingston, Tenn.
54	42990	Brg.	Hope	449	427	150.0	32.0	11.0	1887	New London, Conn.
55	168484	Brg.	Hope	425	425	110.1	30.0	12.7	1922	Kingston, N. Y.
56	164776	Sow.	Hoquiam	286	280	109.0	32.5	9.0	1912	Hoquiam, Wash.
57	162218	Sow.	Horace	253	253	101.6	32.8	9.0	1904	Stollacoom, Wash.
58	167669	Brg.	Hottle Scully	422	422	114.0	29.0	12.4	1918	Kingston, N. Y.
59	163368	Brg.	Houston	495	495	95.0	31.2	8.4	1907	Perth Amboy, N. J.
60	163907	Brg.	Houston	211	211	123.6	23.2	8.2	1907	Milford, Del.
61	165160	Brg.	Houston	153	153	84.6	30.2	6.8	1913	Kingston, N. Y.
62	166744	Drg.	Houston	699	571	160.9	42.0	11.0	1912	Westlake, La.
63	163576	Cnl.	Houston Barnard	107	101	94.6	17.4	8.5	1902	Buffalo, N. Y.
64	42888	Brg.	Howard	368	368	168.0	23.8	10.9	1900	Elkton, Md.
65	167375	Brg.	Howard Sisters	488	480	115.3	31.0	13.6	1918	Kingston, N. Y.
66	163936	Cnl.	Hubert J. Dolan	129	122	97.0	17.6	8.9	1896	Durhamville, N. Y.
67	164672	Brg.	Hudson	477	477	201.3	23.8	10.8	1911	Elkton, Md.
68	166275	Brg.	HUNSON	517	517	123.8	34.4	14.0	1916	Port Richmond, N. Y.
69	169338	Brg.	Hudson	448	448	100.5	32.3	7.7	1925	Kingston, N. Y.
70	164546	Brg.	HUELVA	419	419	173.0	23.8	9.8	1911	Philadelphia, Pa.
71	164118	Brg.	Huff	7	7	46.1	11.0	1.9	1908	Huff's Ferry, Tenn.
72	164097	Brg.	Huffaker	7	7	41.8	13.2	1.5	1907	Greens Landing, Tenn.
73	165776	Brg.	Hugh O'Donnell	314	314	100.6	27.6	11.0	1914	Brooklyn, N. Y.
74	170205	Brg.	Hugh H. Foss	335	335	112.0	34.1	9.2	1928	Newburgh, N. Y.

¹ Formerly canal boat Edward L. Archer.

Unrigged Vessels

677

Line No.	Service	Crew	Name of owner	Home port	Address of owner
1	Frt.	1	Gabriel Robert	Rouses Point, N. Y.	Champlain, N. Y.
2	Frt.	1	Edward G. Murray Lighterage & Transportation Co. (N. Y.)	Albany, N. Y.	Waterford, N. Y.
3	Frt.	1	Brooklyn & Buffalo Navigation Corporation (N. Y.)	New York, N. Y.	44 Whitehall Street.
4	Frt.	1	New York Trap Rock Corporation (N. Y.)	do.	250 Park Avenue.
5	Frt.	1	Simmons-Lee Corporation (N. Y.)	do.	Do.
6	Frt.	1	Edmond L. Glodo	Rouses Point, N. Y.	Champlain, N. Y.
7	Frt.	1	Joe Allard	do.	Do.
8	Frt.	1	Wittenberg Coal Co. (N. Y.)	New York, N. Y.	11 Broadway.
9	Frt.	1	Ed. Lafontaine	Rouses Point, N. Y.	Champlain, N. Y.
10	Frt.	0	Anthony O'Boyle	New York, N. Y.	15 Moore Street.
11	Fer.	2	Dixie Bee Line Ferry Co. (Ky.)	Louisville, Ky.	Henderson, Ky.
12	Frt.	3	Southern Transportation Co. (N. J.)	Philadelphia, Pa.	Commercial Trust Co.
13	Frt.	1	Exner Sand & Gravel Corporation (N. Y.)	do.	One hundred and ninth Street and East River.
14	Frt.	1	Oliver La Fontain	Albany, N. Y.	Champlain, N. Y.
15	Frt.	1	W. F. & R. Boat Builders (N. Y.)	New York, N. Y.	1 Broadway.
16	Frt.	1	George L. Hunt	do.	Union Hill, N. J.
17	Frt.	1	Keeler Transportation Line (N. Y.)	do.	1 Broadway.
18	Frt.	1	New York Trap Rock Corporation (N. Y.)	do.	250 Park Avenue.
19	Frt.	1	Richard J. Clifford	Albany, N. Y.	6 Fourth Street, Waterford, N. Y.
20	Frt.	1	Wright & Cobb Lighterage Co. (N. Y.)	New York, N. Y.	17 Battery Place.
21	Frt.	1	New York Trap Rock Corporation (N. Y.)	do.	250 Park Avenue.
22	Frt.	0	New Haven Trap Rock Co. (Conn.)	New Haven, Conn.	69 Church Street.
23	Frt.	5	Rockport Granite Co. (Mass.)	Gloucester, Mass.	Granite Street, Rockport, Mass.
24	Frt.	1	Wright & Cobb Lighterage Co. (N. Y.)	New York, N. Y.	17 Battery Place.
25	Frt.	1	New York & Albany Lighterage Co. (N. Y.)	do.	Pier 39, North River.
26	Frt.	1	New York Central R. R. Co. (N. Y.)	do.	6 Beaver Street.
27	Drg.	8	M. Sullivan Dredging Co. (Mich.)	Detroit, Mich.	Buhl Building.
28	Frt.	5	Otis S. Lloyd	Crisfield, Md.	Salisbury, Md.
29	Frt.	1	Border Line Transportation Co. (Wash.)	Seattle, Wash.	Stuart Building.
30	Pld.	6	Otis S. Lloyd	Crisfield, Md.	Salisbury, Md.
31	Drg.	15	Standard Dredging Co. (N. J.)	New York, N. Y.	Jersey City, N. J.
32	Frt.	1	Simmons Lee Corporation (N. Y.)	do.	44 Whitehall Street.
33	Frt.	1	Henry B. Moran	Detroit, Mich.	Algonac, Mich.
34	Msc.	1	Crandall Engineering Co. (Me.)	Boston, Mass.	102 Border Street, East Boston, Mass.
35	Frt.	0	Dunbar & Sullivan Dredging Co. (N. Y.)	Buffalo, N. Y.	Erie County Bank Building.
36	Frt.	1	Keeler Transportation Line (N. Y.)	New York, N. Y.	1 Broadway.
37	Frt.	1	Anthony O'Boyle	do.	15 Moore Street.
38	Frt.	1	New York Central R. R. Co. (N. Y.)	do.	6 Beaver Street.
39	Frt.	1	William J. Ryan	Albany, N. Y.	Whitehall, N. Y.
40	Frt.	1	Emile Paquette	Rouses Point, N. Y.	Champlain, N. Y.
41	Frt.	1	New York Central R. R. Co. (N. Y.)	New York, N. Y.	6 Beaver Street.
42	Frt.	0	Booth Fisheries Co. (Del.)	Seattle, Wash.	Pier 11B, foot Wall Street.
43	Frt.	0	do.	do.	Do.
44	Pas.	1	W. M. Scott	Memphis, Tenn.	Clarendon, Ark.
45	Frt.	1	George J. Meyer Malt & Grain Corporation (N. Y.)	Buffalo, N. Y.	1314 Niagara Street.
46	Pas.	3	Blair Ferry Co.	Chattanooga, Tenn.	Loudon, Tenn.
47	Frt.	1	Texas Co. (Del.)	Wilmington, Del.	7 West Tenth Street.
48	Frt.	1	Effe Hodge	Chattanooga, Tenn.	Kodak, Tenn.
49	Frt.	1	New York Central R. R. Co. (N. Y.)	New York, N. Y.	6 Beaver Street.
50	Frt.	1	State of Connecticut	Hartford, Conn.	Capitol Building.
51	Frt.	0	W. F. Taylor	Port Angeles, Calif.	Mora, Wash.
52	Frt.	1	William Russell Storms	Philadelphia, Pa.	Toms River, N. J.
53	Fer.	0	O. F. Rose	Chattanooga, Tenn.	Route 1, Kingston, Tenn.
54	Frt.	2	Thames Towboat Co. (Conn.)	New London, Conn.	Bank Street.
55	Frt.	1	New York Central R. R. Co. (N. Y.)	New York, N. Y.	6 Beaver Street.
56	Frt.	0	Foss Launch & Tug Co. (Wash.)	Tacoma, Wash.	400 Dock Street.
57	Frt.	0	Salmon Bay Sand & Gravel Co. (Wash.)	Seattle, Wash.	Foot Twentieth Avenue.
58	Frt.	1	Harold L. Valentine	New York, N. Y.	11 Broadway.
59	Frt.	2	Southern Pacific Co. (Ky.)	do.	Pier 49, North River.
60	Frt.	3	Texas Co. (Tex.)	Port Arthur, Tex.	Dock 20.
61	Frt.	1	Mallory Steamship Co. (Me.)	New York, N. Y.	Pier 36, North River.
62	Drg.	18	Standard Dredging Co. (N. J.)	do.	Woolworth Building.
63	Frt.	1	Theophile Laviolette	Albany, N. Y.	Fort Edward, N. Y.
64	Frt.	2	Eastern Transportation Co. (Del.)	Wilmington, Del.	Ford Building.
65	Frt.	1	Thomas J. Howard	New York, N. Y.	1 Broadway.
66	Frt.	1	Peter A. Grimes	do.	Pier 5, East River.
67	Frt.	1	Southern Transportation Co. (N. J.)	Philadelphia, Pa.	Commercial Trust Co.
68	Frt.	3	International Elevating Co. (N. J.)	New York, N. Y.	101 Produce Exchange.
69	Frt.	1	New York Central R. R. Co. (N. Y.)	do.	6 Beaver Street.
70	Frt.	1	S. C. Loveland Co. (Del.)	Philadelphia, Pa.	151 South Front Street.
71	Fer.	0	Mrs. W. E. King	Chattanooga, Tenn.	Cincinnati, Ohio.
72	Fer.	1	Peter E. Blow	do.	Knoxville, Tenn.
73	Frt.	1	Hugh O'Donnell	New York, N. Y.	44 Whitehall Street.
74	Frt.	1	New York Trap Rock Corporation (N. Y.)	do.	250 Park Avenue.

¹ Formerly barge Darwin.

Line No.	Official No.	Rtg	Name of vessel	Tonnage		Register dimensions			When built	Where built
				Gross	Net	Length	Breadth	Depth		
1	169395	Brg.	HUMBLE OIL & REFINING COMPANY No. 1. +	253	246	125.0	30.2	8.2	1921	New Orleans, La.....
2	164803	Sew.	Hume No. 1.....	18	18	40.0	14.0	4.0	1912	Seattle, Wash.....
3	165701	Sew.	Hume No. 2.....	25	25	40.0	18.0	4.0	1914	Ketchikan, Alaska.....
4	166433	Sew.	Hume No. 3.....	24	24	48.3	16.0	4.0	1916	Nakat Inlet, Alaska.....
5	167787	Sew.	Hume No. 5.....	37	37	56.0	18.0	4.2	1920	Seattle, Wash.....
6	165317	Sew.	Hump.....	75	75	65.0	22.0	6.0	1913	Hoquiam, Wash.....
7	162328	Brg.	Hunter.....	374	374	110.1	28.3	11.4	1904	Brooklyn, N. Y.....
8	169789	Brg.	Hunts Point.....	300	300	112.0	34.0	8.8	1927	College Point, N. Y.....
9	167491	Brg.	Huron.....	914	888	214.0	32.0	14.3	1918	Norfolk, Va.....
10	166713	Brg.	Huron.....	402	402	99.6	31.0	8.8	1917	Brooklyn, N. Y.....
11	163777	Sew.	HURRICANE.....	191	191	100.0	32.0	6.6	1909	Detroit, Mich.....
12	42312	Brg.	Hurry Up.....	200	200	94.9	23.1	9.4	1899	Rondout, N. Y.....
13	167901	Brg.	Hurst No. 2.....	68	68	60.0	26.0	4.8	1920	Wilmington, Calif.....
14	164083	Sew.	Hustler..... +	230	230	110.5	30.0	7.6	1910	Duluth, Minn.....
15	222993	Brg.	Hutchinson.....	1,034	959	202.9	38.1	16.5	1923	Bath, Me.....
16	162006	Brg.	Hutton.....	146	128	80.8	28.5	7.4	1903	Port Richmond, N. Y.....
17	42855	Brg.	Hyattsville.....	113	125	80.0	28.1	7.4	1901	do.....
18	168961	Brg.	Hyco.....	340	325	132.4	31.5	8.8	1924	Erie, Pa.....
19	169229	Sew.	Hydraulic.....	33	33	54.5	22.0	3.5	1924	Port Huron, Mich.....
20	12889	Brg.	Hygela.....	327	327	105.8	26.3	11.4	1903	Sleighsburg, N. Y.....
21	170057	Brg.	Hygrade.....	377	377	104.7	32.2	8.1	1926	Brooklyn, N. Y.....
22	167220	Sew.	I. B. 4.....	202	202	65.2	24.0	6.1	1918	Anacortes, Wash.....
23	44329	Sew.	I. No. 3.....	17	17	46.4	14.0	3.4	1899	New Whatcom, Wash.....
24	164742	Sew.	I. B. No. 2.....	53	53	43.4	16.0	3.0	1912	Anacortes, Wash.....
25	164807	Sew.	I. B. No. 3.....	124	124	60.0	20.0	5.9	1912	do.....
26	163175	Sew.	I. F. Co. No. 3.....	43	43	60.2	22.0	4.0	1907	Port Hadlock, Wash.....
27	163236	Sew.	I. F. Co. No. 5.....	43	43	60.2	22.0	4.0	1907	do.....
28	162487	Sew.	I. P. C. No. 1.....	10	10	36.8	11.5	3.5	1905	Friday Harbor, Wash.....
29	164727	Sew.	I. P. Co. No. 1.....	25	25	50.0	16.0	4.0	1912	Seattle, Wash.....
30	164760	Sew.	I. P. Co. No. 2.....	25	25	49.0	16.0	4.0	1912	do.....
31	164956	Sew.	I. P. Co. No. 4.....	18	18	49.8	13.9	3.4	1912	Ketchikan, Alaska.....
32	164957	Sew.	I. P. Co. No. 5.....	18	18	49.8	13.9	3.4	1912	do.....
33	169293	Brg.	L. I. S. N. Co. PINE BARGE No. 2.....	370	303	130.0	40.0	9.0	1925	Honolulu, Hawaii.....
34	170200	Brg.	L. I. S. N. Co. No. 5.....	701	701	167.0	44.0	10.5	1929	San Francisco, Calif.....
35	164344	Sew.	I. S. & G. Co. No. 2.....	38	38	50.0	20.0	4.5	1910	Aberdeen, Wash.....
36	164345	Sew.	I. S. & G. Co. No. 3.....	58	58	67.0	22.0	4.5	1907	do.....
37	164346	Sew.	I. S. & G. Co. No. 4.....	103	103	70.0	28.0	6.0	1910	do.....
38	164347	Sew.	I. S. & G. Co. No. 5.....	109	109	80.0	26.0	6.0	1910	do.....
39	164348	Sew.	I. S. & G. Co. No. 6.....	66	66	71.0	26.5	4.0	1910	do.....
40	164349	Sew.	I. S. & G. Co. No. 7.....	33	33	50.0	20.0	4.0	1910	do.....
41	164566	Sew.	I. S. & G. Co. No. 8.....	54	54	60.5	27.0	3.8	1910	do.....
42	164507	Sew.	I. S. & G. Co. No. 9.....	128	128	86.5	26.0	6.3	1911	do.....
43	165577	Sew.	I. Lee.....	288	288	100.2	40.1	8.4	1916	Everett, Wash.....
44	168926	Brg.	Iberia.....	281	281	100.2	34.2	9.5	1924	Kingston, N. Y.....
45	164476	Sew.	Iceland.....	392	392	106.0	26.0	7.0	1911	Toledo, Ohio.....
46	69226	Brg.	Ida.....	10	10	43.8	13.9	2.1	1925	New Boston, Ill.....
47	169007	Brg.	Ida.....	14	14	40.1	12.7	4.3	1926	San Francisco, Calif.....
48	167581	Cnl.	Ida & Elste.....	106	99	95.6	17.4	7.5	1919	Cohoes, N. Y.....
49	162707	Brg.	Idaho.....	380	380	161.7	38.7	7.0	1906	Winslow, Wash.....
50	166425	Brg.	Ideal.....	350	350	94.8	28.8	12.5	1916	Brooklyn, N. Y.....
51	167029	Cnl.	Ignatius.....	108	101	95.9	17.5	7.6	1917	Cohoes, N. Y.....
52	169019	Sew.	Ike Walton.....	197	197	110.9	31.0	6.8	1924	San Diego, Calif.....
53	162237	Brg.	Illon.....	445	445	100.0	32.2	7.7	1925	Newburgh, N. Y.....
54	44319	Sew.	Ihwaco.....	12	12	40.6	14.4	2.7	1898	Fairhaven, Wash.....
55	165802	Brg.	Improvement.....	480	480	113.4	31.0	13.5	1914	Brooklyn, N. Y.....
56	167376	Brg.	Independence.....	498	480	115.3	31.0	13.6	1918	Kingston, N. Y.....
57	100782	Sew.	Independent.....	13	8	41.1	14.4	2.8	1902	Arrowsic, Mo.....
58	169280	Brg.	INDEPENDENT.....	164	164	75.6	21.0	10.8	1925	Providence, R. I.....
59	170273	Brg.	India.....	360	360	113.3	29.0	10.9	1918	Kingston, N. Y.....
60	44350	Brg.	Indiana.....	332	332	104.1	27.8	11.9	1903	West New Brighton, N. Y.....
61	162553	Brg.	Industry.....	387	361	170.5	23.9	10.9	1905	Elkton, Md.....
62	168379	Brg.	INGLE.....	9	9	49.5	14.0	1.7	1921	Dandridge, Tenn.....
63	170266	Sew.	International No. 2.....	10	10	30.0	14.0	3.0	1929	Seattle, Wash.....
64	163400	Brg.	Interocean Oil Co. No. 10.....	229	229	94.8	23.0	10.2	1907	Kingston, N. Y.....
65	36850	Brg.	Interocean Oil Co. No. 11.....	179	170	101.2	21.1	8.4	1892	South Rondout, N. Y.....
66	44326	Brg.	Intrepid.....	158	158	79.7	29.9	7.8	1899	Brooklyn, N. Y.....
67	163681	Brg.	Intrepid.....	469	429	196.8	23.9	11.0	1908	Elkton, Md.....
68	169851	Brg.	INTREPID.....	1,110	1,077	185.3	45.6	18.6	1907	Mare Island, Calif.....
69	169339	Brg.	INWOOD.....	269	269	100.0	31.2	9.2	1925	East Boston, Mass.....
70	168656	Brg.	Iowa.....	419	419	110.5	30.2	12.7	1923	Kingston, N. Y.....
71	170008	Sew.	Ira No. 3.....	18	18	54.2	15.9	2.9	1928	Marine City, Mich.....
72	44222	Brg.	Ira C. Whiting.....	165	157	108.1	30.7	8.6	1872	New Baltimore, N. Y.....
73	168278	Brg.	Ira S. Bushey.....	256	256	109.0	22.0	11.0	1921	Brooklyn, N. Y.....

+ Formerly barge Helen M. Gallagher.

+ Formerly barge Edward A. Fries.

Line No.	Service	Crew	Name of owner	Home port	Address of owner
1	Tnk.	1	Humble Oil & Refining Co. (Tex.).....	Houston, Tex.....	Humble Building.
2	Fsh.	0	Nakat Packing Corporation (N. Y.).....	Ketchikan, Alaska.....	
3	Fsh.	0	Carstens Packing Co. (Me.).....	Petersburg, Alaska.....	Tacoma, Wash.
4	Fsh.	0	F. J. Baronovich.....	Ketchikan, Alaska.....	
5	Fsh.	0	Nakat Packing Corporation (N. Y.).....	do.....	
6	Frt.	0	Gus Strand.....	Seattle, Wash.....	1215 Spur Street, Aberdeen, Wash.
7	Frt.	1	William F. Hanrahan.....	New York, N. Y.....	29 Broadway.
8	Frt.	1	Red Star Towing & Transportation Co. (W. Va.).....	do.....	17 Battery Place.
9	Frt.	2	Southern Transportation Co. (N. J.).....	Philadelphia, Pa.....	Commercial Trust Building.
10	Frt.	1	New York Central R. R. Co. (N. Y.).....	New York, N. Y.....	6 Beaver Street.
11	Frt.	10	Dunbar & Sullivan Dredging Co. (N. Y.).....	Buffalo, N. Y.....	Erie County Bank Building.
12	Frt.	1	Red Star Towing & Transportation Co. (W. Va.).....	New York, N. Y.....	17 Battery Place.
13	Fsh.	2	French Sardine Co. (Calif.).....	Los Angeles, Calif.....	East San Pedro, Calif.
14	Frt.	3	Nicholson Transit Co.....	Detroit, Mich.....	900 Union Trust Building.
15	Frt.	2	P. F. Martin Barge Corporation (Del.).....	Philadelphia, Pa.....	111 Walnut Street.
16	Frt.	2	B. & O. R. R. Co. (Md.).....	Baltimore, Md.....	Baltimore and Charles Streets.
17	Frt.	2	do.....	do.....	Do.
18	Frt.	2	Buffalo Gravel Corporation (N. Y.).....	Buffalo, N. Y.....	10 Hudson Street.
19	Frt.	1	Edward Moore.....	Port Huron, Mich.....	513 Pine Street.
20	Frt.	1	Peek Coal Corporation (N. Y.).....	New York, N. Y.....	Port Chester, N. Y.
21	Frt.	1	Tank Barge Hygrade (N. Y.).....	do.....	55 West Forty-second Street.
22	Frt.	0	Island Belt Steamship Co. (Wash.).....	Seattle, Wash.....	Anacortes, Wash.
23	Frt.	0	Shepard Point Packing Co. (Wash.).....	do.....	Colman Building.
24	Frt.	0	Citizens Bank of Anacortes (Wash.).....	do.....	Anacortes, Wash.
25	Frt.	0	do.....	do.....	Do.
26	Frt.	0	Simpson Logging Co. (Wash.).....	do.....	1010 White Building.
27	Frt.	0	Eugene F. Dunlap.....	do.....	La Connor, Wash.
28	Frt.	0	John Troxell.....	Port Townsend, Wash.....	505 Fifteenth Street, Bellingham, Wash.
29	Fsh.	0	Libby, McNeill & Libby (Me.).....	Seattle, Wash.....	88 Hamlin Street.
30	Fsh.	1	do.....	do.....	Do.
31	Frt.	0	G. S. Chapin.....	Ketchikan, Alaska.....	Karheen, Alaska.
32	Frt.	0	Libby, McNeill & Libby (Me.).....	Seattle, Wash.....	88 Hamlin Street.
33	Frt.	0	Inter Island Steam Navigation Co. (Hawaii).....	Honolulu, Hawaii.....	Corner Fort and Merchant Streets.
34	Frt.	1	do.....	do.....	Do.
35	Frt.	0	Gray's Harbor Construction Co. (Wash.).....	Seattle, Wash.....	Hoquiam, Wash.
36	Frt.	0	do.....	do.....	Do.
37	Frt.	0	do.....	do.....	Do.
38	Frt.	0	do.....	do.....	Do.
39	Frt.	0	do.....	do.....	Do.
40	Frt.	0	do.....	do.....	Do.
41	Frt.	0	W. R. Osborn.....	do.....	Finch Building, Aberdeen, Wash.
42	Frt.	0	Gray's Harbor Construction Co. (Wash.).....	do.....	Hoquiam, Wash.
43	Frt.	0	Weyerhaeuser Timber Co. (Wash.).....	do.....	Everett, Wash.
44	Frt.	1	Southern Pacific Co. (Ky.).....	New York, N. Y.....	Pier 49, North River.
45	Msc.	1	H. L. Carland.....	Toledo, Ohio.....	343 Spitzer Building.
46	Fer.	1	L. D. Wade.....	Chicago, Ill.....	New Boston, Ill.
47	Fsh.	1	Joseph Glamona.....	San Francisco, Calif.....	Monterey, Calif.
48	Frt.	1	Joe Allore.....	Rouses Point, N. Y.....	Champlain, N. Y.
49	Frt.	1	American Yukon Navigation Co. (W. Va.).....	Engle, Alaska.....	Skagway, Alaska.
50	Frt.	1	Michael J. Derby.....	New York, N. Y.....	17 State Street.
51	Frt.	1	Mrs. Mary V. Benham.....	do.....	34 East One hundred and twenty-sixth Street.
52	Fsh.	1	Frank G. Klessig.....	San Diego, Calif.....	3723 First Street.
53	Frt.	1	New York Central R. R. Co. (N. Y.).....	New York, N. Y.....	6 Beaver Street.
54	Frt.	0	American Pile Driving Co. (Wash.).....	Seattle, Wash.....	Everett, Wash.
55	Frt.	1	James McWilliams Blue Line (N. J.).....	New York, N. Y.....	1 Broadway.
56	Frt.	1	Anthony O'Boyle.....	do.....	15 Moore Street.
57	Frt.	1	Geo. P. Spinney.....	Bath, Me.....	Arrowsic, Me.
58	Tnk.	1	Louie D. Pierce.....	Providence, R. I.....	Warwick, R. I.
59	Frt.	1	Anthony O'Boyle.....	New York, N. Y.....	11 Moore Street.
60	Frt.	1	John Lockwood.....	do.....	338 East Sixty-first Street.
61	Frt.	1	Robert B. Wathen.....	Baltimore, Md.....	Pier 4, East Pratt Street.
62	Fer.	1	R. J. Ingle.....	Chattanooga, Tenn.....	Sevierville, Tenn.
63	Fsh.	1	International Packing Co. (Wash.).....	Seward, Alaska.....	Unalaska, Alaska.
64	Frt.	1	Interocean Oil Co. (S. Dak.).....	New York, N. Y.....	90 West Street.
65	Frt.	1	do.....	do.....	Do.
66	Frt.	1	Simmons-Lee Corporation (N. Y.).....	do.....	42 Whitehall Street.
67	Frt.	2	Lottie V. Wathen.....	Baltimore, Md.....	Pier 4, East Pratt Street.
68	Msc.	2	Hawaiian Dredging Co. (Hawaii).....	Honolulu, Hawaii.....	Corner Merchant and Kaahumanu Streets.
69	Frt.	1	New York Central R. R. Co. (N. Y.).....	New York, N. Y.....	6 Beaver Street.
70	Frt.	1	do.....	do.....	Do.
71	Fer.	1	William G. Dawson.....	Detroit, Mich.....	Marine City, Mich.
72	Oys.	2	Henry O. Rowe.....	New Haven, Conn.....	70 East Ferry Street.
73	Frt.	1	Brooklyn & Buffalo Navigation Corporation (N. Y.).....	New York, N. Y.....	44 Whitehall Street.

† Formerly U. S. N. Intrepid.

Unrigged Vessels

Line No.	Official No.	Rig	Name of vessel	Tonnage		Register dimensions			When built	Where built
				Gross	Net	Length	Breadth	Depth		
1	162915	Brg.	Irene.....	616	616	141.2	36.8	6.1	1906	St. Michael, Alaska.....
2	167993	Brg.	Irene Caynagh.....	265	265	108.0	22.5	11.1	1920	Watervliet, N. Y.....
3	165284	Cnl.	Irene T. Hines.....	108	100	96.0	17.5	7.8	1913	Rondout, N. Y.....
4	44312	Brg.	Irmatta Kellers.....	278	278	108.1	23.8	10.8	1895	South Rondout, N. Y.....
5	168206	Cnl.	Iroquois.....	160	160	96.9	17.6	10.0	1911	Tonawanda, N. Y.....
6	169657	Brg.	Iroquois.....	610	619	170.7	40.3	9.4	1921	Ambridge, Pa.....
7	170107	Brg.	Irving.....	24	24	60.4	15.0	3.5	1928	Heloise, Tenn.....
8	169426	Brg.	Irving Demarest.....	306	306	111.8	33.8	8.3	1924	Tottenville, N. Y.....
9	169364	Brg.	Irvington.....	448	448	100.6	32.3	7.7	1925	Kingston, N. Y.....
10	44347	Brg.	Irwin.....	456	456	119.6	30.2	12.9	1902	Port Richmond, N. Y.....
11	167141	Brg.	Isaac L. Rice.....	469	469	130.6	38.5	8.5	1918	New London, Conn.....
12	44346	Brg.	Isabell.....	428	428	183.8	23.9	10.9	1902	Elkton, Md.....
13	168277	Cnl.	Isabella.....	125	125	95.0	17.6	7.7	1921	Cohoes, N. Y.....
14	212364	Brg.	Island Queen.....	11	11	59.2	17.7	1.3	1914	New Harmony, Ind.....
15	126722	Brg.	Isoldo.....	2,140	2,058	298.0	41.0	21.0	1891	West Bay City, Mich.....
16	167234	Sew.	It.....	8	8	31.5	11.5	2.6	1918	Alexandria Bay, N. Y.....
17	170037	Brg.	Italy.....	281	281	114.6	33.0	8.0	Unknown.....
18	166162	Brg.	Ivernla.....	360	360	109.9	28.0	11.2	1907	Brooklyn, N. Y.....
19	169601	Brg.	Ivon.....	798	798	150.1	40.2	12.5	1926	Cester, Pa.....
20	164363	Sew.	Izett Lumber Co. No. 1.....	22	22	42.5	16.0	4.2	1910	Seattle, Wash.....
21	169763	Sew.	J. C.....	33	33	59.5	20.4	3.1	1926	Toledo, Ohio.....
22	168969	Brg.	J. S.....	18	18	51.6	13.9	3.1	1924	Dyersburg, Tenn.....
23	168603	Brg.	J. W.....	14	14	60.2	11.8	2.4	1923	St. Marys, Mo.....
24	46527	Sew.	J. No. 4.....	17	17	46.4	14.0	3.4	1899	New Whatcom, Wash.....
25	169002	Sew.	J. C. No. 1.....	31	31	59.0	20.0	3.2	1924	Hadlock, Wash.....
26	169003	Sew.	J. C. No. 2.....	31	31	59.0	20.0	3.2	1924	do.....
27	169567	Sew.	J. C. No. 3.....	6	6	24.0	12.0	2.8	1926	do.....
28	162533	Sew.	J. H. R.....	17	17	46.0	13.9	3.4	1905	Bellingham, Wash.....
29	167683	Sew.	J. C. J. No. 1.....	71	71	61.7	23.9	5.6	1919	Port Blakely, Wash.....
30	167684	Sew.	J. C. J. No. 2.....	73	73	62.0	23.9	5.7	1919	do.....
31	164263	Sew.	J. H. R. No. 1.....	17	17	45.9	13.9	3.3	1910	Bellingham, Wash.....
32	166058	Sew.	J. H. R. No. 3.....	17	17	46.5	13.8	3.4	1916	do.....
33	169366	Sew.	J. T. & B. No. 6.....	252	252	90.1	36.0	8.9	1925	Seattle, Wash.....
34	162530	Cnl.	J. Archer.....	102	97	96.0	17.6	7.8	1905	Champlain, N. Y.....
35	163601	Brg.	J. O'Leary.....	271	271	107.6	32.7	8.5	1908	Kingston, N. Y.....
36	167728	Brg.	J. A. Kyker.....	10	10	48.3	14.1	1.7	1918	Kodak, Tenn.....
37	46524	Brg.	J. A. O'Neill.....	270	270	110.3	25.4	10.3	1899	Brooklyn, N. Y.....
38	165073	Brg.	J. A. Roe.....	406	406	112.9	28.4	12.8	1908	Kingston, N. Y.....
39	46628	Brg.	J. B. Irish.....	346	346	104.3	28.0	12.3	1903	West New Brighton, N. Y.....
40	166318	Brg.	J. D. Loop No. 1.....	58	58	70.2	30.3	3.3	1911	Long Beach, Calif.....
41	168326	Brg.	J. H. Behre.....	338	338	84.0	29.3	7.0	1900	Perth Amboy, N. J.....
42	166641	Brg.	J. H. Cooper.....	360	360	115.1	36.2	9.5	1911	Rockland Lake, N. Y.....
43	46402	Brg.	J. H. Manning.....	246	246	99.6	32.7	8.6	1897	South Rondout, N. Y.....
44	167433	Brg.	J. H. Ryerson.....	304	304	112.2	33.5	8.9	1914	Rockland Lake, N. Y.....
45	170118	Brg.	J. J. Dalton.....	335	335	112.0	34.1	9.2	1928	Nowburgh, N. Y.....
46	163719	Sew.	J. J. Humphreys.....	175	175	100.0	26.0	8.6	1909	Perth Amboy, N. J.....
47	166947	Brg.	J. J. McDonald.....	296	296	110.6	33.5	9.1	1900	Brooklyn, N. Y.....
48	162194	Brg.	J. J. Turney.....	289	289	111.9	31.5	9.5	1904	do.....
49	167460	Brg.	J. J. Whitney.....	625	625	116.3	30.9	14.3	1918	Rondout, N. Y.....
50	46494	Brg.	J. K. Sullivan.....	101	101	75.2	28.0	6.0	1898	Newport, R. I.....
51	170153	Brg.	J. L., Jr.....	335	335	112.0	34.1	9.2	1928	Newburgh, N. Y.....
52	170142	Brg.	J. L. Cone.....	335	335	112.0	34.1	9.2	1928	do.....
53	167430	Brg.	J. L. Keating.....	341	341	113.8	36.1	9.0	1916	Rockland Lake, N. Y.....
54	163907	Sew.	J. M. Bloxom.....	114	114	90.8	26.1	5.7	1909	Seattle, Wash.....
55	166169	Brg.	J. M. Horton.....	432	432	115.1	30.0	13.4	1907	Catskill, N. Y.....
56	167504	Brg.	J. P. Curry.....	304	304	112.0	33.2	8.8	1912	Tottenville, N. Y.....
57	45537	Brg.	J. R. Baldwin.....	267	267	136.0	31.6	9.4	1864	New Baltimore, N. Y.....
58	76876	Brg.	J. R. McDonald.....	609	609	129.0	28.8	16.1	1890	Ballard, Wash.....
59	168204	Brg.	J. R. MacDonald.....	195	195	90.3	30.4	8.0	Brooklyn, N. Y.....
60	169086	Brg.	J. W. Conklin.....	310	310	112.8	32.7	9.1	Unknown.....
61	166828	Brg.	J. W. Hennessy.....	201	201	96.6	29.0	7.3	1903	Tonawanda, N. Y.....
62	167985	Brg.	J. W. Tillett No. 26.....	401	465	100.1	23.8	11.8	1920	Wilmington, Del.....
63	166257	Brg.	J. Albert Engelson.....	232	232	94.6	32.2	8.0	1916	Brooklyn, N. Y.....
64	166087	Brg.	J. Gordon Macdonald.....	543	499	205.9	24.0	11.9	1917	Baltimore, Md.....
65	168617	Brg.	J. Lowery Craven.....	241	241	108.0	22.5	10.5	1923	Athens, N. Y.....
66	168345	Brg.	J. Raymond Bushey.....	265	265	109.1	21.8	11.2	1922	Brooklyn, N. Y.....
67	163663	Sow.	Jack.....	256	256	119.3	32.5	7.3	1908	Everett, Wash.....
68	168005	Brg.	Jack.....	706	706	131.4	33.1	15.6	1920	South Rondout, N. Y.....
69	168596	Brg.	Jack Egan.....	233	233	107.7	21.0	10.5	1923	Kingston, N. Y.....
70	160418	Brg.	Jack Fowler, Jr.....	306	306	111.8	33.8	8.8	1925	Tottenville, N. Y.....
71	167302	Brg.	Jack Leach.....	402	402	114.0	28.6	11.9	1918	Rondout, N. Y.....
72	46623	Brg.	Jack Potts.....	310	310	106.8	26.0	11.2	1901	Eddyville, N. Y.....

1 Formerly st. s. (a) City of Paris.
(b) C. W. Jacob.

1 Formerly barge Mary A. Kennelly.
2 Formerly barge A. R. Co. No. 32.

Unrigged Vessels

681

Line No.	Service	Crew	Name of owner	Home port	Address of owner
1	Frt.	1	American Yukon Navigation Co. (W. Va.)	Engle, Alaska	Skagway, Alaska.
2	Frt.	1	Frank Walrod	Albany, N. Y.	Fort Edward, N. Y.
3	Frt.	1	Henry Gordon	New York, N. Y.	Care M. E. Finnican, 11 Moore Street.
4	Frt.	1	Meslek & Meslek (N. J.)	do.	1 Broadway.
5	Frt.	1	Lako Champlain Transportation Co. (N. Y.)	Albany, N. Y.	Whitehall, N. Y.
6	Tnk.	1	Gulf Refining Co. (Tex.)	Port Arthur, Tex.	West Port Arthur, Tex.
7	Pas.	1	I. L. Shepard	Memphis, Tenn.	General delivery, Dyersburg, Tenn.
8	Frt.	1	New York Trap Rock Corporation (N. Y.)	New York, N. Y.	250 Park Avenue.
9	Frt.	1	New York Central R. R. Co. (N. Y.)	do.	6 Beaver Street.
10	Frt.	1	Keeler Transportation Co. (N. Y.)	do.	1 Broadway.
11	Msc.	0	Electric Boat Co. (N. J.)	New London, Conn.	Groton, Conn.
12	Frt.	1	John J. Dempsey	Philadelphia, Pa.	607 Bullitt Building.
13	Frt.	1	Harry Bunce	Fort Edward, N. Y.	39 East Street.
14	Pas.	1	A. E. Frategot	Evansville, Ind.	New Harmony, Ind.
15	Frt.	8	Hammermill Paper Co. (Pa.)	Erle, Pa.	East Lake Road.
16	Frt.	0	D. M. Crawford	Ogdensburg, N. Y.	Alexandria Bay, N. Y.
17	Lgt.	4	Chiarollo Lighterage Corporation (N. Y.)	New York, N. Y.	130 Pearl Street.
18	Frt.	1	James P. O'Donnell	do.	44 Whitehall Street.
19	Tnk.	1	Procter & Gamble Transportation Co. (Ohio)	Cincinnati, Ohio	Gwynne Building.
20	Frt.	4	P. M. Henry	Seattle, Wash.	Northern Life Building.
21	Drq.	4	H. L. Carland	Toledo, Ohio	343 Spitzer Building.
22	Pas.	1	I. L. Shepard	Memphis, Tenn.	Dyersburg, Tenn.
23	Pas.	1	St. Mary Ferry Co. (Mo.)	St. Louis, Mo.	St. Marys, Mo.
24	Frt.	0	Astoria & Puget Sound Canning Co. (Wash.)	Seattle, Wash.	South Bellingham, Wash.
25	Lgt.	1	County of Jefferson	do.	Jefferson County Courthouse.
26	Lgt.	1	do.	do.	Do.
27	Frt.	1	do.	Port Townsend, Wash.	Do.
28	Fsh.	0	Astoria & Puget Sound Canning Co. (Wash.)	Seattle, Wash.	South Bellingham, Wash.
29	Frt.	0	Capital City Tug Co. (Wash.)	do.	Olympia, Wash.
30	Frt.	0	Charles F. Gilbert	do.	Mercer Island, Wash.
31	Fsh.	0	Astoria & Puget Sound Canning Co. (Wash.)	do.	South Bellingham, Wash.
32	Fsh.	0	do.	do.	Do.
33	Frt.	0	Johnson Tug & Barge Co. (Wash.)	Port Angeles, Wash.	212 North Laurel Street.
34	Frt.	1	Mrs. Arthur Brassard	Rouses Point, N. Y.	Champlain, N. Y.
35	Frt.	1	Phillip Rice	New York, N. Y.	103 Park Avenue.
36	Fer.	0	J. A. Kyker	Chattanooga, Tenn.	Kodak, Tenn.
37	Frt.	1	Anthony O'Boyle	New York, N. Y.	15 Moore Street.
38	Frt.	1	Cleary Bros. (N. Y.)	do.	116 Broad Street.
39	Frt.	1	W. J. Crocker	do.	3062 Bainbridge Avenue.
40	Fsh.	1	Van Camp Sea Food Co. (Calif.)	Los Angeles, Calif.	Fish Harbor, East San Pedro, Calif.
41	Frt.	1	Wright & Cobb Lighterage Co. (N. Y.)	New York, N. Y.	17 Battery Place.
42	Frt.	1	New York Trap Rock Corporation (N. Y.)	do.	250 Park Avenue.
43	Frt.	2	Southern Pacific Co. (Ky.)	do.	Pier 49, North River.
44	Frt.	0	New Haven Trap Rock Co. (Conn.)	New Haven, Conn.	69 Church Street.
45	Frt.	1	New York Trap Rock Corporation (N. Y.)	New York, N. Y.	250 Park Avenue.
46	Frt.	1	Henry Farber	do.	8076 Nineteenth Avenue (B.).
47	Frt.	1	New York Trap Rock Corporation (N. Y.)	do.	250 Park Avenue.
48	Frt.	1	Turney Transportation Co. (Del.)	Wilmington, Del.	7 West Tenth Street.
49	Frt.	0	William D. Dittmar	New York, N. Y.	1 Broadway.
50	Frt.	5	Jeremiah K. Sullivan	Newport, R. I.	New York Yacht Club Wharf.
51	Frt.	1	New York Trap Rock Corporation (N. Y.)	New York, N. Y.	250 Park Avenue.
52	Frt.	1	do.	do.	Do.
53	Frt.	1	do.	do.	Do.
54	Frt.	0	L. S. Wood	Seattle, Wash.	3111 Franklin Avenue.
55	Frt.	1	M. & J. Tracy (N. Y.)	New York, N. Y.	1 Broadway.
56	Frt.	0	New Haven Trap Rock Co. (Conn.)	New Haven, Conn.	69 Church Street.
57	Frt.	2	Charles L. GARDNER	Albany, N. Y.	Schodak Landing, N. Y.
58	Fsh.	1	Bugge Fisheries Co. (Wash.)	Seattle, Wash.	Sequin, Wash.
59	Frt.	1	New York & Albany Lighterage Co. (N. Y.)	New York, N. Y.	Pier 39, North River.
60	Frt.	1	New York Trap Rock Corporation (N. Y.)	do.	250 Park Avenue.
61	Frt.	10	J. W. Hennessy (N. Y.)	Buffalo, N. Y.	Little Falls, N. Y.
62	Tnk.	1	Standard Wholesale Phosphate & Acid Works (Md.)	Baltimore, Md.	Continental Building.
63	Frt.	1	Simmons-Lee Corporation (N. Y.)	New York, N. Y.	44 Whitehall Street.
64	Frt.	1	Eastern Transportation Co. (Del.)	Wilmington, Del.	Munsey Building, Baltimore, Md.
65	Frt.	1	Richard Lenahan	Albany, N. Y.	Athens, N. Y.
66	Frt.	1	Brooklyn & Buffalo Navigation Corporation (N. Y.)	New York, N. Y.	44 Whitehall Street.
67	Frt.	0	Canyon Lumber Co. (Wash.)	Port Townsend, Wash.	Everett, Wash.
68	Frt.	1	James McWilliams Blue Line (N. J.)	New York, N. Y.	1 Broadway.
69	Frt.	1	Frank Egan	Albany, N. Y.	60 East Chester Street, Kingston, N. Y.
70	Frt.	1	New York Trap Rock Corporation (N. Y.)	New York, N. Y.	250 Park Avenue.
71	Frt.	1	David E. Leach	do.	29 Broadway.
72	Frt.	1	Elmer A. Keeler	do.	1 Broadway.

* Formerly barge New York Dock Co. No. 21.

Line No.	Official No.	Rig	Name of vessel	Tonnage		Register dimensions			When built	Where built
				Gross	Net	Length	Breadth	Depth		
1	165551	Brg.	Jack Ray	595	595	163.6	37.0	11.8	1913	Lockmoor, La.
2	40452	Brg.	Jackson	310	310	170.0	32.0	7.4	1893	Orange, Tex.
3	167309	Brg.	Jackson	439	439	112.4	29.0	13.2	1918	South Rondout, N. Y.
4	168569	Brg.	Jackson	481	481	100.0	32.3	8.8	1922	Brooklyn, N. Y.
5	168705	Brg.	Jackson County No. 2	45	43	64.0	26.5	3.0	1923	Pascagoula, Miss.
6	169511	Brg.	Jackson County No. 2 Trailer	18	18	43.5	29.5	2.8	1926	do.
7	170200	Brg.	Jackson Ferry	9	9	60.3	11.9	1.7	1928	Calico Rock, Ark.
8	163337	Brg.	Jacksonville	181	181	86.4	30.2	8.2	1900	Brooklyn, N. Y.
9	169676	Brg.	Jackstone	325	325	113.0	33.9	9.4		Unknown
10	165668	Sew.	Jake	26	26	48.0	18.0	4.0	1914	Evertt, Wash.
11	169268	Drg.	JAMAICA BAY	797	703	171.9	42.2	11.3	1925	Camden, N. J.
12	167423	Brg.	James Cavanaugh	246	232	108.0	22.5	10.5	1918	Watervliet, N. Y.
13	76950	Brg.	James Davidson	451	429	146.4	34.6	12.3	1891	New London, Conn.
14	168079	Brg.	James Dougherty	240	240	107.6	22.5	10.5	1920	Kingston, N. Y.
15	169651	Brg.	James Ferry	8	8	39.3	9.6	2.6	1926	Kingston, Tenn.
16	167103	Sew.	James Fuel Co. No. 1	135	135	80.0	32.0	6.0	1911	Seattle, Wash.
17	167236	Brg.	James Horan	549	540	126.0	31.0	14.2	1918	Kingston, N. Y.
18	169466	Brg.	James Howard	2,184	2,184	267.3	46.0	23.6		South Freeport, Me.
19	163869	Brg.	James Kerwin	382	382	109.2	28.2	11.7	1908	South Rondout, N. Y.
20	46519	Brg.	James Kraft	153	131	80.2	29.4	7.7	1899	Brooklyn, N. Y.
21	167010	Brg.	James McCormack	470	470	114.1	30.3	13.2	1914	Rondout, N. Y.
22	162977	Frt.	James Moriarty	314	314	107.0	26.0	11.3	1904	do.
23	46580	Brg.	James O'Boyle	329	329	105.0	26.8	11.4	1900	Eddyville, N. Y.
24	168024	Brg.	James O'Donnell	502	502	114.3	32.3	12.9	1920	Brooklyn, N. Y.
25	46540	Brg.	James Redican	289	279	108.0	25.5	11.7	1899	West New Brighton, N. Y.
26	167196	Brg.	James Sheridan	1,041	979	203.6	38.4	14.1	1918	Solomons, Md.
27	167778	Brg.	James A. McAllister	376	376	112.0	29.0	11.1	1919	Kingston, N. Y.
28	166754	Brg.	James A. Murray	247	240	105.6	22.0	10.8	1917	Cohoes, N. Y.
29	170058	Brg.	James A. Norton	320	320	112.0	34.1	9.2	1928	Kingston, N. Y.
30	168539	Brg.	James A. O'Boyle	2,200	2,200	267.3	46.0	23.6	1919	Stratford, Conn.
31	164453	Cnl.	James A. Tulloh	104	98	94.2	17.4	7.2	1905	Watervliet, N. Y.
32	168951	Brg.	James B. Malone	465	465	103.9	30.7	13.7	1922	Kingston, N. Y.
33	169419	Brg.	James E. Crampton	299	299	111.8	33.8	8.8	1925	Tottenville, N. Y.
34	170034	Brg.	James E. Gaffney	320	320	112.0	34.1	9.2	1927	Newburgh, N. Y.
35	165695	Cnl.	James E. O'Day	140	140	95.7	17.4	9.0	1907	Durhamville, N. Y.
36	164262	Cnl.	James F. Dwyer	106	99	96.0	17.6	7.8	1910	Rondout, N. Y.
37	166020	Brg.	James F. McDuire	414	414	112.4	30.6	12.6	1915	do.
38	164264	Brg.	Jas. G. Solomon	202	202	95.5	23.8	10.4	1908	West New Brighton, N. Y.
39	162128	Brg.	James H. Langan	340	340	108.9	26.5	11.5	1903	Sleightsburg, N. Y.
40	162507	Brg.	JAS. H. PELLET	346	296	170.0	36.0	15.0	1905	Buffalo, N. Y.
41	167159	Brg.	James H. Scully	621	495	116.2	30.4	13.0	1918	Gildersleeve, Conn.
42	165505	Brg.	James J. Kelly	420	420	114.3	29.3	12.5	1913	Kingston, N. Y.
43	46622	Brg.	James J. McNally, Jr.	436	436	183.2	24.0	10.9	1903	Elkton, Md.
44	167579	Brg.	James L. Hines	254	247	106.0	22.5	11.1	1919	Cohoes, N. Y.
45	166755	Brg.	James M. Bussey	247	240	105.6	22.0	10.8	1917	do.
46	162310	Cnl.	James M. Hurcomb	103	98	97.0	17.6	7.8	1904	Champlain, N. Y.
47	164378	Brg.	James P. Kennedy	334	334	113.4	24.2	10.6		Unknown
48	164376	Brg.	James P. Ross	281	281	110.5	26.1	9.1		do.
49	162225	Cnl.	James P. Ward	103	98	95.6	17.4	8.0	1903	Whitehall, N. Y.
50	166514	Brg.	James T. Phelan	197	197	96.0	24.5	9.2	1913	Rondout, N. Y.
51	163535	Cnl.	James V. Clark	111	105	95.8	17.2	8.6	1908	Whitehall, N. Y.
52	169617	Brg.	Jane Fowler	333	333	113.6	33.9	9.3	1926	Kingston, N. Y.
53	77070	Brg.	Jane L. Stanford	970	861	215.5	41.0	17.0	1892	Fairhaven, Calif.
54	170090	Brg.	Janet McGeeney	295	284	111.8	33.0	8.8	1915	Kingston, N. Y.
55	167404	Brg.	Janice	299	299	112.2	33.5	8.9	1900	Brooklyn, N. Y.
56	165192	Brg.	Jarco	442	442	100.0	31.4	8.3	1913	Mariners Harbor, N. Y.
57	165217	Brg.	Jarlite	441	441	100.0	31.4	8.1	1913	do.
58	167928	Brg.	Jaxshipco No. 26	112	112	80.0	28.5	6.2	1920	South Jacksonville, Fla.
59	169233	Sew.	Jeff	5	5	41.3	8.9	1.9	1921	Louisville, N. Y.
60	169611	Drg.	JEFFERSON	360	310	137.5	38.5	6.0	1924	Violet, La.
61	162695	Brg.	Jennie F.	183	165	85.0	30.2	8.2	1906	Brooklyn, N. Y.
62	165592	Sew.	Jennie K.	11	11	31.8	9.0	2.6	1913	Gedney Island, Wash.
63	163507	Brg.	Jennie L. Derby	370	370	110.0	28.3	11.3	1908	Brooklyn, N. Y.
64	161352	Brg.	Jeremiah Collins	304	304	111.4	28.7	12.2	1911	do.
65	162829	Brg.	Jerome	168	114	85.5	30.0	7.3	1906	Port Jefferson, N. Y.
66	168289	Brg.	JERRY HIGGINS	43	43	35.6	16.1	4.0	1921	Buffalo, N. Y.
67	168540	Brg.	Jerry E. O'Boyle	2,200	2,200	267.3	46.0	23.6	1919	Hampton, Va.
68	166138	Brg.	Jess Willard	456	456	112.2	30.2	13.4	1915	Kingston, N. Y.
69	166173	Sew.	JESSIE	39	39	50.0	20.0	4.5	1915	Detroit, Mich.
70	46586	Brg.	Jessup	311	260	80.0	28.2	8.0	1901	Baltimore, Md.
71	168028	Brg.	Jim	523	523	117.1	30.5	14.4	1920	South Rondout, N. Y.

1 Formerly barge Thomas Horan.
 2 Formerly barge Northern No. 11.

3 Formerly canal boat John H. Yell.
 4 Formerly barge New York Dock Railway No. 26.

Unrigged Vessels

683

Line No.	Serv-ico	Crew	Name of owner	Home port	Address of owner
1	Frt.	4	Chas. Clarke.....	Galveston, Tex.....	Guaranty Building.
2	Frt.	1	Aiken Towboat & Barge Co. (Fla.).....	Pensacola, Fla.....	812 South Palafox Street.
3	Frt.	0	Joseph W. Drayton.....	New York, N. Y.....	1 Broadway.
4	Frt.	1	New York Central R. R. Co. (N. Y.).....	do.....	6 Beaver Street.
5	Fer.	2	Board of Supervisors of Jackson County, Miss.....	Gulfport, Miss.....	Pascagoula, Miss.
6	Fer.	2	do.....	do.....	Do.
7	Pas.	1	T. J. Force.....	Memphis, Tenn.....	Box 217, Wilmore, Kans.
8	Frt.	1	New York Trap Rock Corporation (N. Y.).....	New York, N. Y.....	250 Park Avenue.
9	Frt.	1	Clyde Steamship Co. (Me.).....	do.....	Pier 36, North River.
10	Frt.	0	H. D. Hanson.....	Seattle, Wash.....	1511 Fourth Street, Bremerton, Wash.
11	Dge.	1	Standard Equipment Co.....	New York, N. Y.....	233 Broadway.
12	Frt.	1	Raymond A. Monahan.....	do.....	493 Sixteenth Street (B.).
13	Frt.	2	Fisheries Products Co.....	Wilmington, N. C.....	Kingston, N. Y.
14	Frt.	1	R. Lenahan Co. (N. Y.).....	Albany, N. Y.....	Rockwood, Tenn.
15	Fer.	0	W. M. Brown.....	Chattanooga, Tenn.....	3111 Franklin Avenue.
16	Frt.	0	L. S. Wood.....	Seattle, Wash.....	143 Liberty Street.
17	Frt.	1	Kingston Holding Corporation (N. Y.).....	New York, N. Y.....	1 Broadway.
18	Frt.	3	Thomas J. Howard.....	do.....	Do.
19	Frt.	1	M. & J. Tracy (N. Y.).....	do.....	44 Whitehall Street.
20	Frt.	2	Simmons-Lee Corporation (N. Y.).....	do.....	15 Moore Street.
21	Frt.	0	Anthony O'Boyle.....	do.....	Jersey City, N. J.
22	Frt.	1	James Moriarty.....	do.....	1 Broadway.
23	Frt.	1	M. & J. Tracy (N. Y.).....	do.....	44 Whitehall Street.
24	Frt.	1	Louis O'Donnell.....	do.....	1 Broadway.
25	Frt.	1	James McWilliams Blue Line (N. J.).....	do.....	1 Broadway.
26	Frt.	4	Eastern Transportation Co. (Del.).....	Wilmington, Del.....	Ford Building.
27	Frt.	1	James McWilliams Blue Line (N. J.).....	New York, N. Y.....	1 Broadway.
28	Frt.	1	Edward G. Murray Lighterage & Transportation Co. (N. Y.).....	Albany, N. Y.....	Waterford, N. Y.
29	Frt.	1	New York Trap Rock Corporation (N. Y.).....	New York, N. Y.....	250 Park Avenue.
30	Frt.	2	Anthony O'Boyle.....	do.....	15 Moore Street.
31	Frt.	1	Harry Bunce.....	Albany, N. Y.....	39 East Street, Fort Edward, N. Y.
32	Frt.	1	James T. O'Donnell, Jr.....	New York, N. Y.....	44 Whitehall Street.
33	Frt.	1	New York Trap Rock Corporation (N. Y.).....	do.....	250 Park Avenue.
34	Frt.	1	do.....	do.....	Do.
35	Frt.	1	H. S. Davidge.....	do.....	15 Moore Street.
36	Frt.	1	Arthur La Fontaine.....	do.....	Edgewater, N. J.
37	Frt.	1	James F. McGuire.....	Perth Amboy, N. J.....	137 Kearney Avenue.
38	Frt.	1	Richmond Ice Co. (N. Y.).....	New York, N. Y.....	West New Brighton, N. J.
39	Frt.	1	William A. Golden (N. Y.).....	do.....	110 Washington Street.
40	Frt.	4	Kelly Island Lime & Transportation Co. (Ohio).....	Sandusky, Ohio.....	Foot McDonough Street.
41	Frt.	1	M. & J. Tracy (N. Y.).....	New York, N. Y.....	1 Broadway.
42	Frt.	0	Marle Ryan.....	do.....	59 Pearl Street.
43	Frt.	1	Eastern Transportation Co. (Del.).....	Wilmington, Del.....	Ford Building.
44	Frt.	1	Mary T. Kenny.....	Albany, N. Y.....	Port Ewen, N. Y.
45	Frt.	1	Edward G. Murray Lighterage & Transportation Co. (N. Y.).....	do.....	Waterford, N. Y.
46	Frt.	1	Albert G. Robert.....	Rouses Point, N. Y.....	Champlain, N. Y.
47	Frt.	1	M. & J. Tracy (N. Y.).....	New York, N. Y.....	1 Broadway.
48	Frt.	1	B. McLain Transportation Line (N. Y.).....	do.....	17 Battery Place.
49	Frt.	1	Joseph Tucker.....	do.....	1 Broadway.
50	Frt.	1	James F. Dwyer.....	Albany, N. Y.....	Kingston, N. Y.
51	Frt.	1	William Fitzgerald.....	New York, N. Y.....	Edgewater, N. J.
52	Frt.	1	New York Trap Rock Corporation (N. Y.).....	do.....	250 Park Avenue.
53	Fsh.	5	U. W. Hall.....	Los Angeles, Calif.....	Stearns Wharf, Santa Barbara, Calif.
54	Frt.	1	James McGeeney.....	New York, N. Y.....	11 Moore Street.
55	Frt.	1	New York Trap Rock Corporation (N. Y.).....	do.....	101 Park Avenue.
56	Frt.	1	Simmons Lee Corporation (N. Y.).....	do.....	44 Whitehall Street.
57	Frt.	1	do.....	do.....	Do.
58	Frt.	0	Jacksonville Shipping Corporation (Fla.).....	Jacksonville, Fla.....	Do.
59	Frt.	1	John P. Brownell Estate.....	Ogdensburg, N. Y.....	Louisville, N. Y.
60	Drg.	8	Reynolds Dredging Co. (La.).....	New Orleans, La.....	832 Malson Blanche Building.
61	Frt.	0	Henry Foster.....	New York, N. Y.....	793 Herkimer Street (B.).
62	Fsh.	1	J. E. Kohls.....	Seattle, Wash.....	Roche Harbor, Wash.
63	Frt.	1	Michael J. Derby.....	New York, N. Y.....	17 State Street.
64	Frt.	1	M. & J. Tracy (N. Y.).....	do.....	1 Broadway.
65	Frt.	2	Simmons-Lee Corporation (N. Y.).....	do.....	44 Whitehall Street.
66	Wld.	1	Interlake Steamship Co. (Ohio).....	Cleveland, Ohio.....	Fairport, Ohio.
67	Frt.	2	Anthony O'Boyle.....	New York, N. Y.....	15 Moore Street.
68	Frt.	1	do.....	do.....	Do.
69	Frt.	0	Candler Dock & Dredge Co. (Mich.).....	Detroit, Mich.....	8145 Medina Street.
70	Frt.	2	B. & O. R. Co. (Md.).....	Baltimore, Md.....	Baltimore and Charles Streets.
71	Frt.	1	Anthony O'Boyle.....	New York, N. Y.....	15 Moore Street.

* Formerly barge New York Dock Railway No. 27.

Unrigged Vessels

Line No.	Official No.	Rlg	Name of vessel	Tonnage		Register dimensions			When built	Where built
				Gross	Net	Length	Breadth	Depth		
							Feet	Feet	Feet	
1	168874	Sow.	Jim.....	358	358	119.4	40.3	8.0	1924	Everett, Wash.....
2	160942	Brg.	Jim Hughes.....	500	492	117.0	30.0	13.4	1917	Rondout, N. Y.....
3	167753	Sow.	Jit.....	7	7	35.2	10.3	2.6	1919	Anacortes, Wash.....
4	167601	Brg.	Jitney.....	896	896	130.9	35.2	9.3	1919	Tacoma, Wash.....
5	40613	Brg.	Joe.....	295	295	105.5	25.2	10.7	1901	Eddyville, N. Y.....
6	169594	Sow.	Joe.....	20	20	36.2	12.6	2.6	1920	Rockport, Tex.....
7	226919	Brg.	Joe.....	8	8	26.2	12.9	3.2	1927	Crie Haven, Me.....
8	215021	Brg.	Johanna Smith.....	1,921	1,064	257.2	50.5	15.4	1917	North Bend, Ore.....
9	102413	Sow.	John.....	150	150	75.0	28.5	7.4	1905	Tacoma, Wash.....
10	168307	Brg.	John.....	385	385	89.3	28.8	8.3	Unknown.....
11	165789	Brg.	John Boyle.....	436	436	111.3	28.6	13.1	1913	Kingston, N. Y.....
12	167478	Brg.	John Carlson.....	346	346	115.8	36.0	9.1	1912	Rockland Lake, N.Y.....
13	167863	Brg.	John Cleary.....	429	429	112.0	29.2	12.1	1920	Kingston, N. Y.....
14	42828	Brg.	John Derby.....	276	268	101.0	25.4	11.0	1899	Rondout, N. Y.....
15	167405	Brg.	John Harakal.....	371	371	115.0	30.2	9.7	1912	Brooklyn, N. Y.....
16	51454	Brg.	John McCarthy.....	292	277	105.0	21.7	12.0	1903	Gildersleeve, Conn.....
17	46475	Brg.	John McDonald.....	143	143	90.4	29.4	6.0	1893	Kingston, N. Y.....
18	169420	Brg.	John Maher.....	306	306	111.8	33.8	8.8	1925	Tottenville, N. Y.....
19	76870	Brg.	John Oades.....	968	968	218.8	38.0	14.0	1890	Detroit, Mich.....
20	46593	Brg.	John Redican.....	288	288	104.2	25.1	11.1	1901	West New Brighton, N. Y.....
21	167075	Brg.	John Russell.....	419	412	109.0	30.0	12.6	1917	Kingston, N. Y.....
22	162060	Onl.	John Sullivan.....	104	99	96.5	17.3	7.8	1902	Whitehall, N. Y.....
23	169029	Brg.	John Wiley.....	11	11	56.6	11.9	2.2	1924	Camden, Tenn.....
24	46477	Brg.	John Wilson, sr.....	275	275	110.0	26.6	9.1	1893	Rondout, N. Y.....
25	170025	Brg.	John Wyly, No. 2.....	35	35	62.0	18.0	2.5	1928	Paducah, Ky.....
26	167712	Brg.	John A. McDonald.....	247	247	105.6	22.0	10.9	1919	Cohoes, N. Y.....
27	164455	Onl.	John B. Shinnors.....	106	99	94.0	17.4	7.6	1911	Waterford, N. Y.....
28	160062	Brg.	John C. Baxter.....	145	145	104.5	21.0	8.1	Unknown.....
29	162775	Onl.	John C. Durgin.....	104	99	96.0	17.5	7.5	1906	Rondout, N. Y.....
30	165908	Brg.	John C. Fields.....	444	444	115.8	30.2	12.3	1914	do.....
31	164863	Onl.	John D. Coffin.....	105	99	96.0	17.5	7.3	1912	Waterford, N. Y.....
32	169502	Brg.	John D. Hickey.....	437	437	102.5	30.7	13.3	1920	Kingston, N. Y.....
33	168946	Brg.	John D. Ross.....	476	476	111.7	29.7	13.7	1924	do.....
34	166756	Brg.	John E. Donovan.....	361	361	113.0	35.5	9.7	1913	Rockland Lake, N. Y.....
35	168971	Brg.	John E. Enright.....	278	278	107.6	22.3	11.4	1921	Kingston, N. Y.....
36	164456	Onl.	John E. Matton.....	106	99	94.0	17.4	7.6	1911	Waterford, N. Y.....
37	167780	Brg.	John E. Scully.....	521	521	112.8	31.0	14.5	1919	Kingston, N. Y.....
38	46417	Onl.	John E. Singleton.....	117	112	96.4	17.8	8.2	1890	Whitehall, N. Y.....
39	162878	Onl.	John F. Costello.....	111	105	96.7	17.4	8.5	1905	do.....
40	160039	Brg.	John F. Harris.....	417	417	111.0	28.0	12.6	1915	Tottenville, N. Y.....
41	168994	Brg.	John F. Joyce.....	261	261	108.2	21.6	11.1	1924	Kingston, N. Y.....
42	170234	Brg.	John F. Murphy.....	335	335	112.0	34.1	9.2	1928	Newburgh, N. Y.....
43	169066	Brg.	John G. Backhus.....	572	572	109.9	33.7	8.7	1924	Kingston, N. Y.....
44	166187	Brg.	John H. Flannery.....	449	449	111.8	30.8	12.5	1915	Brooklyn, N. Y.....
45	162937	Brg.	John H. McNally.....	472	472	196.3	23.8	10.9	1906	Elkton, Md.....
46	167721	Brg.	John H. Murray.....	247	247	105.6	22.0	10.9	1919	Cohoes, N. Y.....
47	166992	Onl.	John H. Murray.....	117	113	96.6	17.7	7.8	1910	Schuylerville, N. Y.....
48	163029	Onl.	John H. Lascelles.....	121	111	92.9	17.7	8.0	1907	Northwanda, N. Y.....
49	46449	Brg.	John J. Burloe.....	410	397	140.8	27.5	11.2	1893	Port Richmond, N. Y.....
50	168313	Brg.	John J. Collister.....	355	355	88.1	28.1	7.5	Unknown.....
51	164204	Onl.	John J. Dunphy.....	120	114	96.0	17.0	7.6	1910	Watervliet, N. Y.....
52	166228	Brg.	John J. Flannery.....	449	449	111.8	30.8	12.5	1916	Brooklyn, N. Y.....
53	167428	Brg.	John J. Gulnan.....	321	321	113.2	34.5	9.2	1917	Rockland Lake, N. Y.....
54	166631	Brg.	John J. Hart.....	353	353	115.3	36.2	9.2	1915	do.....
55	164140	Onl.	John J. Kelley.....	104	97	96.0	17.6	7.5	1910	Rondout, N. Y.....
56	162970	Onl.	John J. Manville.....	106	99	94.0	17.5	7.5	1906	Watervliet, N. Y.....
57	167456	Brg.	John J. Pershing.....	236	222	105.3	22.5	10.5	1918	Whitehall, N. Y.....
58	164202	Onl.	John J. Phalon.....	129	125	96.0	17.6	8.0	1910	do.....
59	167180	Brg.	John J. Ryan.....	236	222	105.3	22.5	10.5	1917	do.....
60	169025	Brg.	John J. Smith.....	561	561	119.8	33.2	13.2	1917	Brooklyn, N. Y.....
61	40510	Onl.	John L. Cory.....	115	109	97.0	17.7	8.7	1897	Whitehall, N. Y.....
62	160258	Brg.	John M. Lowe.....	443	443	110.0	30.2	13.2	1916	Brooklyn, N. Y.....
63	168678	Onl.	John M. Lyons.....	104	97	95.0	17.4	7.6	1905	Northwanda, N. Y.....
64	169935	Brg.	John P. Callaghan.....	333	333	113.6	33.9	9.3	1926	Kingston, N. Y.....
65	163848	Onl.	John R. Myers.....	112	106	96.7	17.5	8.0	1908	Champlain, N. Y.....
66	166721	Onl.	John T. Egan.....	226	208	106.5	22.5	9.7	1917	do.....
67	165039	Brg.	John T. Monk.....	258	252	90.0	27.0	11.5	1912	Rondout, N. Y.....
68	165372	Onl.	John V. Davin.....	128	122	96.0	17.6	8.2	1910	Watervliet, N. Y.....
69	168731	Brg.	John V. Kennelly.....	234	234	108.2	22.0	10.4	1923	Athens, N. Y.....
70	170259	Brg.	John W. Botelle.....	154	154	56.0	50.0	6.6	1924	Wilmington, Del.....
71	163008	Brg.	John W. Davidson.....	434	434	188.2	23.9	10.9	1907	Elkton, Md.....

¹ Formerly barge Hattie Hughes.

² Formerly barge Marcla.

Line No.	Service	Crew	Name of owner	Home port	Address of owner
1	Fr.	0	Canyon Lumber Co. (Wash.)	Seattle, Wash.	Everett, Wash.
2	Fr.	1	Anthony O'Boyle	New York, N. Y.	11 Moore Street.
3	Fr.	0	Stuart Corporation (Wash.)	Ketchikan, Alaska	
4	Fr.	2	Farwest Fisheries (Wash.)	do.	628 Pioneer Building.
5	Fr.	1	Red Star Towing & Transportation Co. (W. Va.)	New York, N. Y.	17 Battery Place.
6	Pas.	1	A. J. Adolphus	Corpus Christi, Tex.	Rockport, Tex.
7	Fr.	2	S. B. Norton	Rockland, Me.	Camden, Me.
8	Fsh.	8	F. W. Baggs	Los Angeles, Calif.	1309 La Veta Terrace.
9	Fr.	0	Foss Launch & Tug Co. (Wash.)	Tacoma, Wash.	400 Dock Street.
10	Fr.	1	Wright & Cobb Lighterage Co. (N. Y.)	New York, N. Y.	17 Battery Place.
11	Fr.	1	James A. O'Boyle	do.	11 Moore Street.
12	Fr.	1	New York Trap Rock Corporation (N. Y.)	do.	250 Park Avenue.
13	Fr.	1	Cleary Bros. (N. Y.)	do.	116 Broad Street.
14	Fr.	0	Michael J. Derby	do.	17 State Street.
15	Fr.	1	New York Trap Rock Corporation (N. Y.)	do.	250 Park Avenue.
16	Fr.	0	Robert S. Hayes (R. I.)	Newport, R. I.	311 Thames Street.
17	Fr.	2	Thomas A. Feeney	New York, N. Y.	1051 Eighty-second Street (B.).
18	Fr.	1	New York Trap Rock Corporation (N. Y.)	do.	250 Park Avenue.
19	Fr.	3	Great Lakes Dredge & Dock Co. (N. J.)	Milwaukee, Wis.	216 West Water Street.
20	Fr.	1	James McWilliams Blue Line (N. J.)	New York, N. Y.	Broadway.
21	Fr.	1	Michael J. Derby	do.	17 State Street.
22	Fr.	1	Joseph Leonard	do.	1760 East Twenty-first Street (B.).
23	Fr.	2	O. P. Lashlee	Nashville, Tenn.	Camden, Tenn.
24	Fr.	1	Harold L. Valentine (N. Y.)	New York, N. Y.	61 Broadway.
25	Pas.	1	O. P. Lashlee	Nashville, Tenn.	Camden, Tenn.
26	Fr.	1	William Hanley	New York, N. Y.	258 Suydam Avenue, Jersey City, N. J.
27	Fr.	1	Lake Champlain Transportation Co. (N. Y.)	Albany, N. Y.	Whitehall, N. Y.
28	Fr.	1	Baxter Wrecking Corporation (Del.)	New York, N. Y.	15 Park Row.
29	Fr.	1	Lake Champlain Transportation Co. (N. Y.)	Albany, N. Y.	Whitehall, N. Y.
30	Fr.	1	Hudson Barge Corporation (N. Y.)	New York, N. Y.	17 Battery Place.
31	Fr.	1	Ralph E. Wilkins	Albany, N. Y.	Whitehall, N. Y.
32	Fr.	1	M. and J. Tracy (N. Y.)	New York, N. Y.	1 Broadway.
33	Fr.	1	W. E. Hedger Co. (N. Y.)	do.	25 Broadway.
34	Fr.	1	New York Trap Rock Corporation (N. Y.)	do.	250 Park Avenue.
35	Fr.	1	W. F. & R. Boat Builders (N. Y.)	Albany, N. Y.	Kingston, N. Y.
36	Fr.	1	Joseph Jefferson, jr.	Rouses Point, N. Y.	Champlain, N. Y.
37	Fr.	1	Anthony O'Boyle	New York, N. Y.	15 Moore Street.
38	Fr.	1	Henry Bunce	Albany, N. Y.	Fort Edward, N. Y.
39	Fr.	1	William Donnelly	do.	Port Ewen, N. Y.
40	Fr.	1	C. O. Harris	New York, N. Y.	522 Fifth Avenue.
41	Fr.	1	R. Lenahan Co. (N. Y.)	Albany, N. Y.	20 West Strand, Box 6, Station R, Kingston, N. Y.
42	Fr.	1	Wilson P. Foss	New York, N. Y.	250 Park Avenue.
43	Fr.	1	Wright & Cobb Lighterage Co. (N. Y.)	do.	17 Battery Place.
44	Fr.	1	James McWilliams Blue Line (N. J.)	do.	1 Broadway.
45	Fr.	1	Thomas J. McNally	Philadelphia, Pa.	2633 East Thompson Street.
46	Fr.	1	Edward G. Murray Lighterage & Transportation Co. (N. Y.)	Albany, N. Y.	Waterford, N. Y.
47	Fr.	1	do.	do.	Do.
48	Fr.	1	Lake Champlain Transportation Co. (N. Y.)	do.	Whitehall, N. Y.
49	Fr.	0	Ella V. Freeman	New Bedford, Mass.	Wareham, Mass.
50	Fr.	1	Wright & Cobb Lighterage Co. (N. Y.)	New York, N. Y.	17 Battery Place.
51	Fr.	1	Florence Brassard	Rouses Point, N. Y.	Champlain, N. Y.
52	Fr.	1	John J. Flannery	New York, N. Y.	29 Broadway.
53	Fr.	1	New York Trap Rock Corporation (N. Y.)	do.	250 Park Avenue.
54	Fr.	1	do.	do.	Do.
55	Fr.	1	Edward G. Murray Lighterage & Transportation Co. (N. Y.)	Albany, N. Y.	17 State Street, New York, N. Y.
56	Fr.	1	H. P. Shovah	do.	Whitehall, N. Y.
57	Fr.	1	Elizabeth Lowery	New York, N. Y.	Ossining, N. Y.
58	Fr.	1	John J. Phalen	Albany, N. Y.	40 Orange Street (B.).
59	Fr.	1	Edward G. Murray Lighterage & Transportation Co. (N. Y.)	New York, N. Y.	17 State Street.
60	Fr.	1	Cleary Bros. (N. Y.)	do.	110 Broad Street.
61	Fr.	1	Frank L. Tyler	Albany, N. Y.	Fort Edward, N. Y.
62	Fr.	1	James T. O'Donnell, jr.	New York, N. Y.	44 Whitehall Street.
63	Fr.	1	Champlain Boat Co.	Albany, N. Y.	Whitehall, N. Y.
64	Fr.	1	New York Trap Rock Corporation (N. Y.)	New York, N. Y.	250 Park Avenue.
65	Fr.	0	William Senecal	Rouses Point, N. Y.	Champlain, N. Y.
66	Fr.	1	Edward G. Murray Lighterage & Transportation Co. (N. Y.)	Albany, N. Y.	Waterford, N. Y.
67	Fr.	1	Thomas Monk, jr.	New York, N. Y.	1 Broadway.
68	Fr.	1	Edward G. Murray Lighterage & Transportation Co. (N. Y.)	Albany, N. Y.	Waterford, N. Y.
69	Fr.	1	Richard Lenahan	do.	Athens, N. Y.
70	Dr.	3	Warner Co. (Del.)	Philadelphia, Pa.	1518 Walnut Street.
71	Fr.	1	Arthur Johnson	Norfolk, Va.	South Norfolk, Va.

† Formerly Kathryn McIlvaine.

‡ Formerly barge Edith McCourt.

Unrigged Vessels

Line No.	Official No.	Rlg	Name of vessel	Tonnage		Register dimensions			When built	Where built
				Gross	Net	Length	Breadth	Depth		
				Feet						
				Feet						
1	169258	Brg.	Johnnie Miller.....	23	23	49.0	16.0	4.0	1925	Marine City, Mich....
2	169037	Brg.	Johnson.....	40	40	60.0	24.0	3.2	1927	Memphis, Tenn.....
3	162560	Brg.	Johnstown.....	151	104	80.0	28.0	8.0	1905	Baltimore, Md.....
4	164832	Brg.	Jolly Pars.....	375	375	113.0	28.6	12.5	1908	Kingston, N. Y.....
5	164107	Brg.	Jordan.....	439	414	100.5	31.5	8.1	1910	Port Richmond, N. Y.
6	168170	Brg.	Jordan Sisters.....	205	205	108.0	22.5	11.1	1921	Watervliet, N. Y.....
7	164478	Onl.	Joseph Bellogarde.....	120	114	96.0	17.6	8.4	1911	Whitehall, N. Y.....
8	167747	Brg.	Joseph Cleary.....	438	438	111.7	28.5	13.1	1919	Kingston, N. Y.....
9	48052	Brg.	Joseph Derby.....	270	268	103.0	25.4	11.0	1899	Rondout, N. Y.....
10	165071	Cnl.	Joseph Glode.....	104	98	96.0	17.4	7.0	1915	Waterford, N. Y.....
11	103607	Brg.	Joseph Howard.....	430	430	114.0	29.0	12.5	1908	Kingston, N. Y.....
12	167495	Brg.	Joseph Johnson.....	347	347	114.5	30.2	9.1	1915	Rockland Lake, N. Y.
13	40536	Brg.	Joseph O'Donnell.....	320	320	110.9	20.3	11.1	1900	Port Richmond, N. Y.
14	169850	Brg.	Joseph Ryan.....	320	320	112.0	34.1	9.2	1927	Newburgh, N. Y.....
15	170035	Brg.	Joseph B. Crampton.....	320	320	112.0	34.1	9.2	1928	do.....
16	169037	Brg.	Joseph B. Rafferty.....	275	275	101.2	25.3	10.5	1921	Kingston, N. Y.....
17	167933	Brg.	Joseph F. Mayers.....	380	380	100.0	29.0	12.1	1920	do.....
18	168541	Brg.	Joseph F. O'Boyle.....	2,200	2,200	267.3	46.0	23.6	1919	Westpoint, Va.....
19	164563	Cnl.	Joseph H. Killian.....	106	99	90.0	17.5	7.8	1911	Rondout, N. Y.....
20	164603	Cnl.	Joseph H. Moreau.....	120	114	90.0	17.6	8.4	1911	Whitehall, N. Y.....
21	46576	Brg.	Joseph J. Riekart.....	273	273	100.3	25.4	10.7	1900	Eddyville, N. Y.....
22	163014	Brg.	Joseph W. Drayton.....	410	399	104.7	27.6	12.0	1908	do.....
23	162896	Cnl.	Josephine Hogan.....	106	98	93.5	17.4	7.6	1903	Whitehall, N. Y.....
24	169890	Brg.	Josie.....	20	20	46.0	14.5	4.2	1927	San Francisco, Calif.
25	162766	Brg.	Judge.....	102	112	86.8	30.0	7.1	1906	Port Jefferson, N. Y.
26	162314	Brg.	Julla Howard.....	347	347	109.2	27.2	11.4	1904	Rondout, N. Y.....
27	167890	Brg.	Julla O. Davlin.....	247	247	105.6	22.0	10.9	1920	Cohoes, N. Y.....
28	167737	Brg.	Juliette Egan.....	246	246	108.0	22.5	10.5	1919	Watervliet, N. Y.....
29	40020	Brg.	Junia.....	363	363	108.0	23.8	10.8	1900	Elkton, Md.....
30	168491	Brg.	Junior.....	321	321	96.7	29.2	11.3	1920	Kingston, N. Y.....
31	164272	Brg.	Junior McCann.....	460	433	116.5	30.2	12.0	1910	Hildersleeve, Conn.
32	165534	Sow.	Jupiter.....	444	421	123.7	39.7	10.4	1912	Sault Ste. Marie, Mich.
33	166539	Brg.	Jupiter.....	219	219	95.1	32.2	8.3	1916	Brooklyn, N. Y.....
34	164221	Sow.	K. No. 1.....	14	14	39.1	15.7	2.9	1910	Ketchikan, Alaska
35	47173	Sow.	K. No. 3.....	13	13	46.2	12.1	3.0	1900	New Whatcom, Wash.
36	164234	Sow.	K. No. 3.....	12	12	39.1	13.1	2.9	1910	Ketchikan, Alaska
37	47175	Sow.	K. No. 5.....	11	11	46.5	12.4	2.7	1900	New Whatcom, Wash.
38	164467	Sow.	K. No. 5.....	15	15	47.0	13.9	3.0	1911	Ketchikan, Alaska
39	164488	Sow.	K. No. 6.....	15	15	47.0	13.9	3.0	1911	do.....
40	166273	Sow.	K. No. 10.....	31	31	54.0	18.0	3.9	1916	Seattle, Wash.....
41	166290	Sow.	K. No. 11.....	30	30	54.0	18.0	3.7	1916	do.....
42	169151	Sow.	K. No. 12.....	37	37	53.0	18.0	4.5	1925	Houghton, Wash.....
43	170214	Sow.	K-15 (Steel).....	430	388	120.0	38.2	9.8	1928	San Juan, P. R.....
44	169421	Sow.	K. No. 13.....	38	38	54.3	18.0	4.6	1926	Port Blakely, Wash.
45	168856	Sow.	K. B. No. 1.....	22	22	50.0	18.0	3.1	1916	Nellita, Wash.....
46	164560	Brg.	K. C. No. 1.....	20	20	48.0	16.0	3.6	1911	Kings Cove, Alaska
47	164717	Sow.	K. C. No. 1.....	33	33	59.0	16.0	4.0	1912	Anacortes, Wash.....
48	164570	Brg.	K. C. No. 2.....	20	20	48.0	16.0	3.6	1911	Kings Cove, Alaska
49	164718	Sow.	K. C. No. 2.....	33	33	59.0	16.0	4.0	1912	Anacortes, Wash.....
50	164719	Sow.	K. C. No. 3.....	33	33	59.0	16.0	4.0	1912	do.....
51	165519	Sow.	K. C. No. 3.....	21	21	50.0	16.0	3.0	1912	King Cove, Alaska
52	165518	Sow.	K. C. No. 4.....	21	21	50.0	16.0	3.0	1912	do.....
53	165517	Sow.	K. C. No. 5.....	58	58	50.0	16.0	3.6	1912	do.....
54	165516	Sow.	K. C. No. 6.....	25	25	50.0	16.0	3.6	1912	do.....
55	165515	Sow.	K. C. No. 7.....	25	25	50.0	16.0	3.6	1912	do.....
56	166414	Brg.	K. C. No. 8.....	22	22	50.0	16.0	4.4	1914	do.....
57	166415	Brg.	K. C. No. 9.....	22	22	50.0	16.0	4.4	1914	do.....
58	166416	Brg.	K. C. No. 10.....	22	22	50.0	16.0	4.4	1915	do.....
59	166417	Brg.	K. C. No. 11.....	22	22	50.0	16.0	4.4	1916	do.....
60	169500	Brg.	K. H. Co. No. 2.....	27	27	50.1	15.2	4.8	1926	San Francisco, Calif.
61	170233	Sow.	K. R. Co. No. 1.....	12	12	32.6	12.0	3.8	1929	Seattle, Wash.....
62	164740	Sow.	K. I. P. Co. No. 1.....	31	31	52.0	18.0	4.0	1912	do.....
63	163652	Brg.	K. S. L. Co. No. 3.....	23	23	40.0	20.0	4.0	1906	Keewalik, Alaska
64	163654	Brg.	K. S. L. Co. No. 5.....	23	23	40.0	20.0	4.0	1906	do.....
65	163655	Brg.	K. S. L. Co. No. 6.....	23	23	40.0	20.0	4.0	1906	do.....
66	162176	Sow.	K. & W. No. 1.....	68	68	40.3	18.0	4.0	1904	West Seattle, Wash.
67	162497	Sow.	K. & W. No. 2.....	14	14	41.0	16.2	2.8	1905	Seattle, Wash.....
68	164979	Sow.	K. & W. No. 6.....	25	25	50.0	16.0	4.0	1912	do.....
69	167325	Brg.	K. E. Bennett.....	624	612	183.6	23.8	11.7	1918	Beaufort, N. C.....
70	165780	Brg.	K. V. Judge.....	423	423	111.2	29.2	12.3	1914	South Rondout, N. Y.
71	169434	Sow.	Kadlak No. 1.....	33	33	55.0	18.0	4.0	1926	Port Blakely, Wash.
72	169707	Sow.	Kadlak No. 2.....	85	85	64.9	24.0	4.0	1927	San Francisco, Calif.
73	47162	Brg.	Kansas City.....	132	93	75.0	26.0	4.9	1907	Baltimore, Md.....
74	164200	Sow.	Kaollill.....	18	18	40.0	16.0	3.6	1910	Seattle, Wash.....
75	166802	Brg.	Kaollin.....	214	214	103.0	30.3	7.7	1905	Brooklyn, N. Y.....
76	162270	Brg.	Karl.....	408	408	181.4	23.9	10.9	1904	Elkton, Md.....

1 Formerly barge Junior.

Unrigged Vessels

687

Line No.	Serv-ice	Crew	Name of owner	Home port	Address of owner
1	Frt.	1	John A. Miller.....	Port Huron, Mich.	St. Clair, Mich.
2	Fer.	2	A. C. Johnson.....	Memphis, Tenn.	Holoun, Ark.
3	Frt.	1	B. & O. R. R. Co. (Md.).....	Baltimore, Md.	Baltimore and Charles Streets.
4	Frt.	0	Cleary Bros. (N. Y.).....	New York, N. Y.	110 Broad Street.
5	Frt.	1	New York Central R. R. Co. (N. Y.).....	do	6 Beaver Street.
6	Frt.	1	Patrick Jordan.....	Albany, N. Y.	Kingston, N. Y.
7	Frt.	1	Richard J. Clifford.....	do	6 Fourth Street, Waterford, N. Y.
8	Frt.	1	Cleary Bros. (N. Y.).....	New York, N. Y.	116 Broad Street.
9	Frt.	1	Michael J. Derby.....	do	17 State Street.
10	Frt.	1	Edward G. Murray Lighterage & Transporta- tion Co. (N. Y.).....	Albany, N. Y.	Waterford, N. Y.
11	Frt.	1	Michael J. Howard.....	New York, N. Y.	1 Broadway.
12	Frt.	1	New York Trap Rock Corporation (N. Y.).....	do	250 Park Avenue.
13	Frt.	1	James O'Donnell.....	do	44 Whitehall Street.
14	Frt.	1	New York Trap Rock Corporation (N. Y.).....	do	250 Park Avenue.
15	Frt.	1	do.....	do	Do.
16	Frt.	1	R. Lenahan Co. (N. Y.).....	Albany, N. Y.	Kingston, N. Y.
17	Frt.	1	Edward G. Murray Lighterage & Transporta- tion Co. (N. Y.).....	do	Waterford, N. Y.
18	Frt.	2	Anthony O'Boyle.....	New York, N. Y.	15 Moore Street.
19	Frt.	1	Daniel Fee.....	Albany, N. Y.	Port Ewen, N. Y.
20	Frt.	1	Edward G. Murray Lighterage & Transporta- tion Co. (N. Y.).....	do	17 State Street, New York, N. Y.
21	Frt.	1	Hurley Transportation Co. (N. Y.).....	New York, N. Y.	29 Broadway.
22	Frt.	1	Thomas J. Howard.....	do	1 Broadway.
23	Frt.	1	William Hickey.....	do	511 Twenty-first Street (B).
24	Fsh.	0	Antonio D'Acquisto.....	San Francisco, Calif.	Municipal Wharf.
25	Frt.	2	Simmons-Lee Corporation (N. Y.).....	New York, N. Y.	44 Whitehall Street.
26	Frt.	1	Michael J. Howard.....	do	1 Broadway.
27	Frt.	1	James H. Riley Estate.....	Albany, N. Y.	Whitehall, N. Y.
28	Frt.	1	Frank Egan.....	do	Kingston, N. Y.
29	Frt.	2	Eastern Transportation Co. (Del.).....	Wilmington, Del.	Ford Building.
30	Frt.	1	John J. Hammond.....	New York, N. Y.	59 Pearl Street.
31	Frt.	1	Armstrong Transportation Co. (N. J.).....	do	90 West Street.
32	Msc.	2	M. Sullivan Dredging Co. (Mich.).....	Detroit, Mich.	Buhl Building.
33	Frt.	0	Simons Lee Corporation (N. Y.).....	New York, N. Y.	44 Whitehall Street.
34	Frt.	0	Booth Fisheries Co. (Del.).....	Seattle, Wash.	Pier 11B, foot Wall Street.
35	Frt.	0	Astoria & Puget Sound Canning Co. (Wash.).....	do	South Bellingham, Wash.
36	Frt.	0	Booth Fisheries Co. (Del.).....	do	Pier 11B, foot Wall Street.
37	Frt.	0	Astoria & Puget Sound Canning Co. (Wash.).....	do	South Bellingham, Wash.
38	Frt.	0	Booth Fisheries Co. (Del.).....	do	Pier 11B, foot Wall Street.
39	Frt.	0	do.....	do	Do.
40	Fsh.	0	do.....	do	Do.
41	Fsh.	0	do.....	do	Do.
42	Frt.	0	do.....	do	Do.
43	Frt.	2	Porto Rico Coal Co. (P. R.).....	San Juan, P. R.	Stop 3½, Puerta de Tierra.
44	Fsh.	0	Booth Fisheries Co. (Del.).....	Seattle, Wash.	Pier 11B, foot Wall Street.
45	Fsh.	1	George Jameson.....	do	Brunnon, Wash.
46	Frt.	0	Pacific American Fisheries Co. (Me.).....	Ketchikan, Alaska	King Cove, Alaska.
47	Fsh.	0	Alaska Pacific Salmon Corporation (Del.).....	do	do
48	Fsh.	0	Pacific American Fisheries (Me.).....	do	Do.
49	Frt.	0	Fidalgo Island Packing Co. (Me.).....	Seattle, Wash.	Anacortes, Wash.
50	Frt.	0	Pure Food Fish Co. (Alaska).....	Ketchikan, Alaska	do
51	Fsh.	0	Pacific American Fisheries (Me.).....	Unalaska, Alaska	King Cove, Alaska.
52	Fsh.	0	do.....	do	Do.
53	Fsh.	0	do.....	do	Do.
54	Fsh.	0	do.....	do	Do.
55	Fsh.	0	do.....	do	Do.
56	Fsh.	0	do.....	do	Do.
57	Fsh.	0	do.....	do	Do.
58	Fsh.	0	do.....	do	Do.
59	Fsh.	1	do.....	do	Do.
60	Fsh.	1	Antonino Crivello.....	San Francisco, Calif.	209 Van Buren Street, Monterey, Calif.
61	Frt.	0	Kanaga Ranching Co. (T. A.).....	Unalaska, Alaska	Republic Building, Seattle, Wash.
62	Fsh.	0	Straits Packing Co. (Wash.).....	Seattle, Wash.	L. C. Smith Building.
63	Frt.	0	San Magids.....	Nome, Alaska	Deering, Alaska.
64	Frt.	0	do.....	do	Do.
65	Frt.	0	do.....	do	Do.
66	Msc.	1	C. A. Tlocho.....	Seattle, Wash.	Route 4, Box 46.
67	Frt.	0	Sea Products Co. (Wash.).....	do	Railway Exchange Building.
68	Frt.	0	Puget Sound Production Co. (N. Y.).....	do	Blaine, Wash.
69	Frt.	2	A. R. Marks.....	New Bern, N. C.	59 Johnson Street.
70	Frt.	1	Aleck Dempsey.....	New York, N. Y.	29 Broadway.
71	Fsh.	0	Kadiak Fisheries Co. (Wash.).....	Seattle, Wash.	Lowman Building.
72	Fsh.	0	K. Heyden Co. (Calif.).....	San Francisco, Calif.	Monterey, Calif.
73	Frt.	2	B. & O. R. R. Co. (Md.).....	Baltimore, Md.	Baltimore and Charles Streets.
74	Frt.	0	Roy Lilloco.....	Seattle, Wash.	Pier 3.
75	Frt.	1	William Kenny.....	New York, N. Y.	440 Fiftieth Street (B).
76	Frt.	1	James J. McNally.....	Philadelphia, Pa.	Bullitt Building.

Unrigged Vessels

Line No.	Official No.	Rlg	Name of vessel	Tonnage		Register dimensions			When built	Where built
				Gross	Net	Length	Breadth	Depth		
				Feet						
1	170048	Brg.	Kasander.....	22	22	83.8	18.2	1.8	1928	Knoxville, Tenn.....
2	160531	Brg.	Kato.....	518	518	121.1	30.2	13.5	1916	South Rondout, N. Y..
3	167406	Brg.	Katharine.....	307	307	111.8	33.6	9.2	1900	Camden, N. J.....
4	165274	Brg.	Katharine M. Kenny.....	137	137	86.6	28.9	6.3	1907	Kingston, N. Y.....
5	168217	Cnl.	Katharine.....	125	125	95.9	17.5	7.7	1921	Cohoes, N. Y.....
6	168807	Sow.	Katherine.....	287	287	100.4	40.0	8.0	1923	Everett, Wash.....
7	163727	Brg.	Katherine Dempsey.....	473	435	199.5	23.0	11.0	1909	Elkton, Md.....
8	165500	Brg.	Katherine Howard.....	583	583	119.7	32.2	15.2	1913	South Rondout, N. Y.
9	164850	Cnl.	Katherine E. Orr.....	122	116	96.0	17.5	8.3	1912	Whitohall, N. Y.....
10	165903	Brg.	Kathleen.....	481	481	115.8	30.3	13.1	1915	South Rondout, N. Y.
11	162183	Brg.	KATHRYN.....	629	629	150.0	34.0	11.2	1904	Buffalo, N. Y.....
12	165812	Brg.	Kathryn A. Keeler.....	487	473	111.0	33.0	14.3	1914	Perth Amboy, N. J.....
13	163417	Brg.	Katie Collins.....	406	406	114.2	28.1	12.3	1908	Brooklyn, N. Y.....
14	166045	Brg.	Katie Feeney.....	480	480	16.0	30.8	13.0	1914	Athens, N. Y.....
15	168676	Brg.	Katie Murray.....	247	247	105.6	22.0	10.9	1920	Cohoes, N. Y.....
16	163409	Brg.	Katie J. Carr.....	377	377	111.6	28.5	11.5	1907	Sleightsburg, N. Y....
17	163030	Brg.	Katie M. O'Brien.....	381	381	112.0	28.7	11.7	1908	Athens, N. Y.....
18	164040	Brg.	Katonah.....	265	231	105.9	30.5	9.4	1910	West New York, N. Y.....
19	170028	Sow.	Kayak.....	113	113	99.8	24.0	5.1	1928	Port Blakely, Wash...
20	165070	Brg.	Keating.....	441	419	90.5	31.0	8.2	1912	Port Richmond, N. Y.....
21	160232	Brg.	Keelhurst.....	521	521	127.0	33.0	14.0	1916	Perth Amboy, N. J.....
22	167299	Brg.	Keelnorth.....	462	462	112.0	29.0	13.5	1918	Kingston, N. Y.....
23	163044	Brg.	Keelwest.....	688	688	164.8	31.0	14.4	1907	Long Island City, N. Y.....
24	165335	Cnl.	Kelly Sisters.....	105	99	95.0	17.5	7.0	1913	Watervliet, N. Y.....
25	169439	Sow.	Konal.....	379	379	90.2	31.9	7.2	1926	Port Blakely, Wash...
26	163225	Brg.	Kendall.....	168	143	91.2	28.0	7.5	1907	Tottenville, N. Y.....
27	166067	Brg.	Kennebec.....	473	473	201.3	23.8	11.0	1915	Chesapeake City, Md.
28	160183	Brg.	Kennelly Bros.....	489	489	110.4	30.8	13.1	1915	Athens, N. Y.....
29	166248	Brg.	Kennelly Sisters.....	413	413	114.2	29.0	12.4	1915	Kingston, N. Y.....
30	164452	Cnl.	Kenneth Dillon.....	106	99	96.0	17.5	7.8	1911	Rondout, N. Y.....
31	47150	Brg.	Kenny Boys.....	275	275	103.3	25.3	9.8	1894	do.....
32	169076	Brg.	Kono.....	9	9	24.9	16.1	2.8	1926	Grosse Pointe Farms, Mich.....
33	47189	Brg.	Kent.....	365	365	108.0	23.8	10.9	1900	Elkton, Md.....
34	162711	Brg.	Koy West.....	169	144	85.0	30.0	7.7	1906	Brooklyn, N. Y.....
35	47187	Brg.	Koyser.....	151	104	80.0	28.0	7.8	1903	Baltimore, Md.....
36	169077	Brg.	Koystono.....	216	216	100.2	30.6	7.8	Unknown.....
37	167674	Brg.	Kld.....	12	12	40.1	12.0	3.0	1919	Seattle, Wash.....
38	165302	Sow.	Kling.....	93	93	60.0	24.0	5.0	1913	do.....
39	169080	Brg.	Kings Point.....	302	302	112.8	34.0	8.8	1928	College Point, N. Y..
40	162805	Brg.	Kingston.....	374	374	112.2	28.3	11.4	1906	Rondout, N. Y.....
41	167789	Brg.	KIRBY BAYSINGER.....	653	653	44.4	40.0	7.1	1910	Ambridge, Pa.....
42	163854	Sow.	Kirby No. 2.....	29	29	48.4	17.8	4.1	1908	Tacoma, Wash.....
43	164811	Sow.	Klawack No. 1.....	31	31	52.0	18.0	4.0	1912	Seattle, Wash.....
44	164812	Sow.	Klawack No. 2.....	31	31	52.0	18.0	4.0	1912	do.....
45	164813	Sow.	Klawack No. 3.....	31	31	52.0	18.0	4.0	1912	do.....
46	168004	Sow.	Klukwan.....	116	116	69.3	23.8	5.3	1924	Port Blakely, Wash...
47	165056	Brg.	Koselutsko.....	362	362	103.1	29.0	12.2	1914	Brooklyn, N. Y.....
48	163144	Sow.	L. No. 2.....	25	25	49.8	16.2	4.5	1907	Bellingham, Wash...
49	164620	Sow.	L. No. 2.....	64	64	64.7	22.2	5.0	1910	Houquiam, Wash.....
50	164413	Sow.	L. No. 5.....	26	26	51.0	15.9	4.1	1911	Bellingham, Wash...
51	165409	Sow.	L. No. 7.....	26	26	51.0	15.9	4.1	1913	do.....
52	165407	Sow.	L. No. 8.....	26	26	51.0	15.9	4.1	1913	do.....
53	166080	Sow.	L. No. 9.....	18	18	45.1	12.0	4.1	1915	do.....
54	164404	Sow.	L. B. P. Co. No. 2.....	26	26	51.1	15.9	4.1	1911	do.....
55	164032	Sow.	L. B. P. Co. No. 4.....	14	14	40.9	11.9	3.8	1911	do.....
56	165678	Sow.	L. B. P. Co. No. 6.....	26	26	51.0	15.9	4.1	1914	do.....
57	165679	Sow.	L. B. P. Co. No. 7.....	26	26	51.0	15.9	4.1	1914	do.....
58	168044	Sow.	L. C. L. Co. No. 1.....	14	14	43.4	16.0	2.6	1912	Bath, Me.....
59	165640	Sow.	L. C. L. Co. No. 2.....	13	13	43.5	16.0	2.6	1912	do.....
60	165015	Sow.	L. C. L. Co. No. 3.....	13	13	43.6	16.0	2.6	1912	do.....
61	165028	Sow.	L. C. L. Co. No. 5.....	17	17	45.7	16.4	3.1	1914	do.....
62	166331	Brg.	L. A. H. D. Scow No. 11.....	23	23	45.0	20.0	3.5	1915	Wilmington, Calif....
63	166333	Brg.	L. A. H. D. Scow No. 13.....	157	157	100.0	29.0	6.5	1913	San Francisco, Calif..
64	167064	Brg.	L & L 100.....	341	332	149.4	22.0	11.3	1917	Brooklyn, N. Y.....
65	167331	Brg.	L & L 102.....	336	326	149.5	21.3	11.7	1918	do.....
66	167415	Brg.	L & L 103.....	332	322	147.4	21.5	11.4	1918	do.....
67	164755	Sow.	L. McN. & L. No. 1.....	28	28	50.0	16.0	4.5	1912	Port Blakely, Wash...
68	164756	Sow.	L. McN. & L. No. 2.....	28	28	50.0	16.0	4.5	1912	do.....
69	164757	Sow.	L. McN. & L. No. 3.....	28	28	50.0	16.0	4.5	1912	do.....
70	164758	Sow.	L. McN. & L. No. 4.....	15	15	40.0	13.7	3.9	1912	do.....

¹ Formerly barge Mary A. Kennelly.
² Formerly barge Red Devil.

³ Formerly barge Harry Schaefer.
⁴ Victoria.

Unrigged Vessels

689

Line No.	Service	Crew	Name of owner	Home port	Address of owner
1	Pas.	3	Blair Ferry Co. (Tenn.)	Chattanooga, Tenn.	Loudon, Tenn.
2	Frt.	1	James McWilliams Blue Line (N. J.)	New York, N. Y.	1 Broadway.
3	Frt.	1	New York Trap Rock Corporation (N. Y.)	do.	250 Park Avenue.
4	Frt.	1	Metropolitan Securities Corporation (Del.)	do.	17 Battery Place.
5	Frt.	1	Adolph Poissant	Albany, N. Y.	Champlain, N. Y.
6	Frt.	0	Weyerhaeuser Timber Co. (Wash.)	Tacoma, Wash.	Tacoma Building.
7	Frt.	1	Dempsey Sons Bargo Co. (Del.)	Philadelphia, Pa.	Bullitt Building.
8	Frt.	0	Thomas J. Howard	New York, N. Y.	1 Broadway.
9	Frt.	1	F. A. Poissant	Rouses Point, N. Y.	Pier No. 6, East River, New York, N. Y.
10	Frt.	1	James J. Kelly	New York, N. Y.	59 Pearl Street.
11	Frt.	1	Buffalo Gravel Corporation (N. Y.)	Buffalo, N. Y.	19 Hudson Street.
12	Frt.	1	Keeler Transportation Line (N. Y.)	New York, N. Y.	1 Broadway.
13	Frt.	1	M. & J. Tracy (N. Y.)	do.	Do.
14	Frt.	1	John P. Feeney	do.	44 Whitehall Street.
15	Frt.	1	Edward G. Murray Lighterage & Transportation Co. (N. Y.)	Albany, N. Y.	Waterford, N. Y.
16	Frt.	1	M. & J. Tracy (N. Y.)	New York, N. Y.	1 Broadway.
17	Frt.	0	Thomas O'Brien	do.	33 Coenties Slip.
18	Frt.	1	New York Central R. R. Co. (N. Y.)	do.	6 Beaver Street.
19	Fsh.	0	Booth Fisheries Co. (Del.)	Seattle, Wash.	Pier 11B, foot Wall Street.
20	Frt.	1	New York Central R. R. Co. (N. Y.)	New York, N. Y.	6 Beaver Street.
21	Frt.	1	Keeler Transportation Line (N. Y.)	do.	1 Broadway.
22	Frt.	1	Elmer A. Keeler	do.	Do.
23	Frt.	1	do.	do.	Do.
24	Frt.	1	Adolph Poissant	Rouses Point, N. Y.	Champlain, N. Y.
25	Fsh.	0	Booth Fisheries Co. (Del.)	Seattle, Wash.	Pier 11B, foot Wall Street.
26	Frt.	1	New York Central R. R. Co. (N. Y.)	New York, N. Y.	6 Beaver Street.
27	Frt.	1	Southern Transportation Co. (N. J.)	Philadelphia, Pa.	Commercial Trust Building.
28	Frt.	1	Anthony O'Boyle	New York, N. Y.	15 Moore Street.
29	Frt.	1	do.	do.	Do.
30	Frt.	1	Patrick Maroney	Albany, N. Y.	Kingston, N. Y.
31	Frt.	0	Mesick & Mesick (N. J.)	New York, N. Y.	1 Broadway.
32	Pid.	2	Henry B. Moran	Detroit, Mich.	Algonac, Mich.
33	Frt.	2	Eastern Transportation Co. (Del.)	Wilmington, Del.	Ford Building.
34	Frt.	1	Simmons Lee Corporation (N. Y.)	New York, N. Y.	44 Whitehall Street.
35	Frt.	2	B. & O. R. R. Co. (Md.)	Baltimore, Md.	Baltimore and Charles Streets.
36	Frt.	1	New York Trap Rock Corporation (N. Y.)	New York, N. Y.	250 Park Avenue.
37	Frt.	0	Jno. DeJus	Seattle, Wash.	Port Madison, Wash.
38	Fsh.	0	Nakat Packing Corporation (N. Y.)	Ketchikan, Alaska.	
39	Frt.	1	Red Star Towing & Transportation Co. (W. Va.)	New York, N. Y.	17 Battery Place.
40	Frt.	1	Clary Bros. (N. Y.)	do.	116 Broad Street.
41	Pas.	3	Natchez & Louisiana Railway Transfer Co. (Pa.)	St. Louis.	Railway Exchange Building.
42	Frt.	0	Harley Hake	Tacoma, Wash.	Dockton, Wash.
43	Fsh.	0	North Pacific Trading & Packing Co. (Calif.)	Seattle, Wash.	88 Hamlin Street.
44	Fsh.	0	do.	do.	Do.
45	Fsh.	0	do.	do.	Do.
46	Fsh.	0	Booth Fisheries Co. (Del.)	do.	Pier 11B, foot Wall Street.
47	Frt.	0	James T. O'Donnell	New York, N. Y.	44 Whitehall Street.
48	Frt.	0	Bellingham Canning Co. (Wash.)	Seattle, Wash.	Bellingham, Wash.
49	Frt.	0	Lyle Logging & Mercantile Co. (Wash.)	do.	Hoquiam, Wash.
50	Frt.	0	Bellingham Canning Co. (Wash.)	do.	Bellingham, Wash.
51	Frt.	0	Eugene Dunlap	do.	La Connor, Wash.
52	Frt.	0	La Connor Cooperative Fishermen (Wash.)	do.	Do.
53	Frt.	0	Bellingham Canning Co. (Wash.)	Port Townsend, Wash.	Bellingham, Wash.
54	Fsh.	0	Thomas Garner	Petersburg, Alaska.	Pybus Bay, Alaska.
55	Fsh.	0	Stuart Corporation (Wash.)	Seattle, Wash.	Stuart Building.
56	Fsh.	0	do.	Ketchikan, Alaska.	
57	Frt.	0	Port Walter Herring & Packing Co. (Alaska)	Juneau, Alaska.	
58	Frt.	1	Bath Box Co. (Me.)	Bath, Me.	509 Washington Street.
59	Frt.	1	do.	do.	Do.
60	Frt.	1	do.	do.	Do.
61	Frt.	1	do.	do.	Do.
62	Frt.	1	City of Los Angeles (Calif.)	Los Angeles, Calif.	City Hall.
63	Frt.	1	do.	do.	Do.
64	Frt.	1	L. & L. Canal Line (N. Y.)	Albany, N. Y.	Athens, N. Y.
65	Frt.	1	do.	do.	Do.
66	Frt.	1	do.	do.	Do.
67	Frt.	0	Libby, McNeill & Libby (Me.)	Seattle, Wash.	88 Hamlin Street.
68	Frt.	0	do.	do.	Do.
69	Frt.	0	do.	do.	Do.
70	Frt.	0	do.	do.	Do.

‡ Formerly scow K. & W. No. 7.
 † Formerly barge Occo 100.

‡ Formerly barge Occo 102.
 † Formerly barge Occo 103.

Unrigged Vessels

Line No.	Official No.	Rig	Name of vessel	Tonnage		Register dimensions			When built	Where built
				Gross	Net	Length	Breadth	Depth		
				Feet			Feet			
1	164769	Sow.	L. McN. & L. No. 5.....	15	15	40.0	13.7	3.9	1912	Port Blakely, Wash.
2	165166	Sow.	L. McN. & L. No. 6.....	14	14	40.0	13.7	3.2	1913	do.
3	170255	Sow.	L. McN. & L. II, No. 0.....	74	74	66.0	21.9	6.4	1929	Houghton, Wash.
4	165166	Sow.	L. McN. & L. No. 7.....	14	14	40.0	13.7	3.2	1913	Port Blakely, Wash.
5	170256	Sow.	L. McN. & L. II No. 7.....	25	25	46.0	18.0	3.5	1929	Houghton, Wash.
6	165167	Sow.	L. McN. & L. No. 8.....	14	14	40.0	13.7	3.2	1913	Port Blakely, Wash.
7	165168	Sow.	L. McN. & L. No. 9.....	14	14	40.0	13.7	3.2	1913	do.
8	167845	Sow.	L. McN. & L. No. 9-IV.....	39	39	55.0	18.0	4.8	1920	Seattle, Wash.
9	165169	Sow.	L. McN. & L. No. 10.....	14	14	40.0	13.7	3.2	1913	Port Blakely, Wash.
10	164608	Sow.	L. L. & M. Co. No. 1.....	18	18	39.6	14.2	4.0	1907	Houghton, Wash.
11	169706	Sow.	L. McN. & L. II No. 1.....	75	75	66.0	21.9	6.3	1927	Houghton, Wash.
12	170046	Sow.	L. McN. & L. V. No. 1.....	83	83	71.7	23.9	5.4	1928	Port Blakely, Wash.
13	170254	Sow.	L. McN. & L. V. No. 2.....	80	80	72.0	23.9	5.5	1929	Houghton, Wash.
14	169181	Sow.	L. McN. & L. VI No. 1.....	62	62	60.0	20.0	5.8	1925	Seattle, Wash.
15	169182	Sow.	L. McN. & L. VI No. 2.....	75	75	65.9	22.0	6.1	1925	do.
16	169183	Sow.	L. McN. & L. VI No. 3.....	75	75	65.9	22.0	6.1	1925	do.
17	170248	Sow.	L. McN. & L. IX No. 15.....	41	41	60.0	18.0	4.5	1929	Houghton, Wash.
18	170220	Sow.	L. McN. & L. IX No. 1.....	34	34	55.9	18.0	4.0	1929	do.
19	170227	Sow.	L. McN. & L. IX No. 2.....	34	34	55.0	18.0	4.0	1929	do.
20	169443	Sow.	L. McN. & L. No. 1-III.....	74	74	65.3	21.9	6.0	1926	Seattle, Wash.
21	169444	Sow.	L. McN. & L. No. 9-IX.....	6	6	35.6	10.4	1.9	1926	do.
22	169051	Brg.	L. R. & T. C. No. 1.....	7	7	22.1	12.4	3.0	1924	Nome, Alaska.
23	163821	Cnl.	L. D. Prouty.....	123	117	95.5	17.4	8.5	1909	Whithall, N. Y.
24	162613	Brg.	L. S. Storrs.....	522	522	129.3	30.0	12.3	1905	Rondout, N. Y.
25	168718	Sow.	L. S. Wood No. 7.....	234	234	90.0	34.0	8.9	1923	Seattle, Wash.
26	163450	Brg.	Lafayette.....	604	604	95.9	34.1	8.6	1908	Perth Amboy, N. J.
27	141722	Brg.	Lahaina.....	1,067	994	217.0	42.0	17.0	1901	Oakland, Calif.
28	216194	Brg.	LAKE ALLEN.....	2,015	1,883	253.5	43.8	20.4	1918	Ecorse, Mich.
29	166741	Brg.	Lake Deacon.....	431	431	116.3	29.1	12.5	1917	Kingston, N. Y.
30	216295	Brg.	LAKE CAPENS.....	2,026	1,200	251.0	43.5	20.0	1918	Superior, Wis.
31	169236	Brg.	Lake Champlain.....	534	534	119.6	30.2	13.6	1917	Kingston, N. Y.
32	216108	Brg.	LAKE CRYSTAL.....	2,015	1,883	253.5	43.8	20.4	1918	Ecorse, Mich.
33	218713	Drg.	LAKE ELLENDALE.....	1,153	1,038	150.6	43.6	14.9	1919	do.
34	166592	Brg.	Lake Erie.....	432	432	113.0	29.5	12.7	1916	Kingston, N. Y.
35	217237	Brg.	LAKE FARGE.....	2,419	2,231	251.0	43.6	26.1	1918	Cleveland, Ohio.
36	219177	Drg.	LAKE FITHIAN.....	1,322	1,168	150.2	43.1	13.6	1919	Superior, Wis.
37	217658	Brg.	LAKE FOLCROFT.....	3,183	3,040	313.0	43.6	26.0	1919	Wyandotte, Mich.
38	217764	Brg.	LAKE FRENLAND.....	3,212	3,069	313.0	43.6	26.0	1919	Lorain, Ohio.
39	218499	Brg.	LAKE FRUGALITY.....	3,212	3,069	313.0	43.6	26.0	1919	do.
40	218616	Brg.	LAKE FRUMET.....	2,419	2,231	251.0	43.6	26.1	1919	do.
41	218261	Brg.	LAKE HEMLOCK.....	2,015	1,883	253.5	43.8	20.4	1918	Ecorse, Mich.
42	166509	Brg.	Lake Huron.....	488	488	116.5	30.5	13.3	1916	South Rondout, N. Y.
43	217087	Brg.	LAKE KYTTLE.....	1,991	1,855	250.5	43.7	20.4	1918	Manitowoc, Wis.
44	216406	Brg.	LAKE LOUISE.....	2,023	1,800	253.5	43.5	22.5	1918	Ashtabula, Ohio.
45	168446	Brg.	Lake Michigan.....	480	480	117.9	30.9	13.5	1916	Kingston, N. Y.
46	166780	Brg.	Lake Placid.....	518	518	120.5	31.2	13.6	1917	do.
47	167301	Brg.	Lake Tupper.....	541	541	118.0	31.0	14.5	1917	do.
48	61173	Brg.	Lancaster.....	392	392	170.1	23.8	11.0	1915	Elkton, Md.
49	168575	Brg.	Lansing.....	481	481	100.0	32.3	8.8	1923	Brooklyn, N. Y.
50	166479	Brg.	Laredo.....	190	190	90.0	31.0	7.9	1913	Kayport, N. J.
51	168844	Brg.	Laredo.....	283	283	99.4	34.2	9.4	1923	Kingston, N. Y.
52	48702	Brg.	Larnie.....	380	380	167.6	23.5	10.9	1902	Elkton, Md.
53	168062	Drg.	Larsen Dredge No. 1.....	30	30	43.6	21.8	3.6	1919	Menominee, Mich.
54	48600	Brg.	Laura.....	292	292	104.2	26.8	10.8	1900	West New Brighton, N. Y.
55	168400	Brg.	Laura R.....	321	321	111.0	32.8	9.3	1922	Kingston, N. Y.
56	162129	Brg.	Laura M. Keeler.....	389	389	143.9	30.2	10.8	1903	Elkton, Md.
57	48502	Brg.	Laurence.....	449	427	151.0	32.5	11.0	1887	New London, Conn.
58	168503	Brg.	Lawrence.....	429	429	110.4	30.1	12.6	1922	Kingston, N. Y.
59	169166	Brg.	LAWRENCE J. TOMLINSON.....	721	712	200.2	36.0	10.2	1910	Pittsburgh, Pa.
60	169117	Brg.	Lawton Ferry.....	11	11	50.4	13.6	2.0	1923	Moro Bay, Ark.
61	165529	Brg.	Leach Bros.....	424	424	114.2	28.4	12.6	1913	Kingston, N. Y.
62	163691	Brg.	Le Baron S. Willard.....	468	444	121.5	30.2	12.0	1908	Gldersleeve, Conn.
63	167295	Brg.	Leesburg.....	286	286	98.0	36.0	9.0	1916	Tottenville, N. Y.
64	165037	Brg.	Leeside.....	447	447	97.3	30.9	8.3	1912	Port Richmond, N. Y.
65	165249	Brg.	Leeway.....	436	436	99.7	29.5	8.2	1913	Mariners Harbor, N. Y.
66	163778	Sow.	LEWINSTER.....	316	316	125.0	32.0	8.6	1909	Ecorse, Mich.
67	169947	Brg.	Lena.....	24	24	48.1	17.8	3.1	1927	Benumot, Tex.
68	167030	Sow.	Lena.....	22	22	44.5	16.3	3.9	1919	Brinnon, Wash.
69	169363	Brg.	Lena.....	17	17	44.3	13.2	4.2	1925	San Francisco, Calif.
70	167013	Brg.	Leo R.....	330	330	114.0	34.5	8.8	1910	Rondout, N. Y.
71	167057	Brg.	Leo Killian.....	240	240	107.6	22.5	10.5	1919	Kingston, N. Y.
72	167059	Cnl.	Leome & Dennis.....	108	101	95.9	17.5	7.6	1917	Cohoos, N. Y.
73	163522	Cnl.	Leon N. Fish.....	104	90	96.1	17.5	7.4	1908	Watervliet, N. Y.
74	163247	Brg.	Leroy.....	168	142	90.3	28.1	7.5	1907	Tottenville, N. Y.

1 Formerly barge Blue Bird.

2 Formerly barge Vulcan.

Unrigged Vessels

691

Line No.	Serv-ice	Crew	Name of owner	Home port	Address of owner
1	Frt.	0	Libby, McNeill & Libby.....	Seattle, Wash.....	88 Hamlin Street.
2	Frt.	0	do.....	do.....	Do.
3	Fsh.	0	do.....	do.....	Do.
4	Frt.	0	do.....	do.....	Do.
5	Fsh.	0	do.....	do.....	Do.
6	Frt.	0	do.....	do.....	Do.
7	Frt.	0	do.....	do.....	Do.
8	Frt.	0	do.....	do.....	Do.
9	Frt.	0	do.....	do.....	Do.
10	Frt.	0	Lytle Logging & Mercantile Co. (Wash.).....	do.....	Piquiam, Wash.
11	Fsh.	0	Libby, McNeill & Libby (Me.).....	do.....	Marion Building.
12	Fsh.	0	do.....	do.....	Do.
13	Fsh.	0	do.....	do.....	Do.
14	Frt.	0	do.....	do.....	Do.
15	Frt.	0	do.....	do.....	Do.
16	Frt.	0	do.....	do.....	Do.
17	Fsh.	1	do.....	do.....	Do.
18	Fsh.	0	do.....	do.....	Do.
19	Frt.	0	do.....	do.....	Do.
20	Fsh.	0	do.....	do.....	Do.
21	Fsh.	0	do.....	do.....	Do.
22	Frt.	0	Lomen Reindeer Corporation (Del.).....	Nome, Alaska.....	
23	Frt.	1	Lottie Martin.....	New York, N. Y.....	467 Columbus Avenue.
24	Frt.	1	James McWilliams Blue Line (N. J.).....	do.....	1 Broadway.
25	Frt.	0	Tugs & Barges (Wash.).....	Seattle, Wash.....	Colman Dock.
26	Frt.	1	Southern Pacific Co. (Ky.).....	New York, N. Y.....	Pier 49, North River.
27	Fsh.	1	Daisy H. Monstad.....	Los Angeles, Calif.....	San Pedro, Calif.
28	Frt.	10	Ford Motor Co. (Del.).....	Detroit, Mich.....	Highland Park, Mich.
29	Frt.	1	Anthony O'Boyle.....	New York, N. Y.....	15 Moore Street.
30	Frt.	28	Tennessee Coal, Iron & R. R. Co. (Tenn.).....	Mobile, Ala.....	Brown Marx Building.
31	Frt.	1	Anthony O'Boyle.....	New York, N. Y.....	15 Moore Street.
32	Frt.	10	Ford Motor Co. (Del.).....	Detroit, Mich.....	Highland Park, Mich.
33	Drg.	37	National Dredging Co. (Del.).....	Duluth, Minn.....	504 Bulder's Exchange.
34	Frt.	0	Anthony O'Boyle.....	New York, N. Y.....	11 Moore Street.
35	Frt.	9	Ford Motor Co. (Del.).....	Detroit, Mich.....	River Rouge, Mich.
36	Drg.	8	National Dredging Co. (Del.).....	Duluth, Minn.....	504 Bulder's Exchange.
37	Frt.	10	Ford Motor Co. (Del.).....	Detroit, Mich.....	Dearborn, Mich.
38	Frt.	10	do.....	do.....	Do.
39	Frt.	10	do.....	do.....	Do.
40	Frt.	9	Ford Motor Co. (Del.).....	do.....	Highland Park, Mich.
41	Frt.	10	do.....	do.....	Do.
42	Frt.	1	Anthony O'Boyle.....	New York, N. Y.....	15 Moore Street.
43	Frt.	10	Ford Motor Co. (Del.).....	Detroit, Mich.....	Highland Park, Mich.
44	Frt.	10	do.....	do.....	Do.
45	Frt.	0	Anthony O'Boyle.....	New York, N. Y.....	15 Moore Street.
46	Frt.	1	M. and J. Tracy (N. Y.).....	do.....	1 Broadway.
47	Frt.	0	Anthony O'Boyle.....	do.....	15 Moore Street.
48	Frt.	1	Southern Transportation Co. (N. J.).....	Philadelphia, Pa.....	Commercial Trust Building.
49	Frt.	1	New York Central R. R. Co. (N. Y.).....	New York, N. Y.....	6 Beaver Street.
50	Frt.	1	Mallory Steamship Co. (Mo.).....	do.....	Pier 36, North River.
51	Frt.	1	Southern Pacific Co. (Ky.).....	do.....	Pier 49, North River.
52	Frt.	1	James J. McNally.....	Philadelphia, Pa.....	Bullitt Building.
53	Drg.	1	James Antosen.....	Milwaukee, Wis.....	921 South Eighteenth Street, Man- towoc, Wis.
54	Frt.	1	Keeler Transportation Line (N. Y.).....	New York, N. Y.....	1 Broadway.
55	Frt.	1	Jacob Rice & Sons.....	do.....	103 Park Avenue.
56	Frt.	1	Keeler Transportation Line (N. Y.).....	do.....	1 Broadway.
57	Frt.	2	Thames Towboat Co. (Conn.).....	New London, Conn.....	Bank Street.
58	Frt.	1	New York Central R. R. Co. (N. Y.).....	New York, N. Y.....	6 Beaver Street.
59	Tnk.	1	Nicholas N. Petterson.....	do.....	708 Bloomfield Street, Hoboken, N. J.
60	Pas.	1	Bud Lee.....	Memphis, Tenn.....	Moro Bay, Ark.
61	Frt.	1	John F. Leach.....	New York, N. Y.....	29 Broadway.
62	Frt.	0	Bertell W. King.....	do.....	17 Battery Place.
63	Frt.	1	Clyde Steamship Co. (Me.).....	do.....	Pier 36, North River.
64	Frt.	1	Simmons Lee Corporation (N. Y.).....	do.....	44 Whitehall Street.
65	Frt.	1	do.....	do.....	Do.
66	Frt.	0	Dunbar & Sullivan Dredging Co. (N. Y.).....	Buffalo, N. Y.....	Erle County Bank Building.
67	Fer.	1	J. A. Baker.....	Port Arthur, Tex.....	Beaumont, Tex.
68	Fer.	0	George W. Jameson.....	Seattle, Wash.....	Brinnon, Wash.
69	Fsh.	0	Anthony Tardio.....	San Francisco, Calif.....	Monterey, Calif.
70	Frt.	1	Albany Lighterage Co. (N. Y.).....	New York, N. Y.....	Pier 39, North River.
71	Frt.	1	R. Lenahan Co. (N. Y.).....	Albany, N. Y.....	Kingston, N. Y.
72	Frt.	1	Marvin H. Lear.....	New York, N. Y.....	Care M. E. Finnegan, 11 Moore Street.
73	Frt.	1	Edward G. Murray Lighterage & Transporta- tion Co. (N. Y.).....	Albany, N. Y.....	Waterford, N. Y.
74	Frt.	1	New York Central R. R. Co. (N. Y.).....	New York, N. Y.....	6 Beaver Street.

* Formerly barge (a) Joel,
(b) Joe Souilly.

* Formerly barge New York Dock Terminal No. 25.
* Formerly barge Trieste.

Unrigged Vessels

Line No.	Official No.	Rtg	Name of vessel	Tonnage		Register dimensions			When built	Where built
				Gross	Net	Length	Breadth	Depth		
				Feet						
1	163482	Brg.	Leslie.....	189	189	99.6	30.3	6.9	1904	Newburgh, N. Y.....
2	48704	Brg.	Letty.....	383	305	121.0	27.5	12.0	1903	Gldersleeve, Conn.....
3	168402	Brg.	Lewis Ferry.....	9	9	41.0	11.1	2.6	1922	Alexandra Bay, N. Y.....
4	165440	Sow.	Lewis No. 1.....	24	24	40.5	20.5	3.5	1904	Port Blakely, Wash.....
5	168517	Brg.	Lexington.....	425	415	110.1	30.0	12.7	1922	Kingston, N. Y.....
6	166993	Brg.	Lexington.....	280	280	113.0	32.5	8.6	1908	Brooklyn, N. Y.....
7	166432	Cnl.	LoYaro's Auction Bont.....	142	142	90.0	17.8	9.0	1890	Buffalo, N. Y.....
8	169292	Brg.	Libby BARGE No. 4.....	370	363	130.0	40.0	9.0	1925	Honolulu, Hawaii.....
9	169455	Brg.	Libby HONOLULU No. 3.....	403	403	130.0	40.0	8.4	1926	Oakland, Calif.....
10	163127	Brg.	Liberty.....	410	410	110.0	28.0	13.0	1907	Perth Amboy, N. J.....
11	167245	Brg.	Liberty.....	503	503	116.6	30.7	13.4	1918	Kingston, N. Y.....
12	167391	Brg.	Liberty.....	247	240	105.6	22.0	10.8	1918	Cohoes, N. Y.....
13	168490	Sow.	Liberty.....	19	19	84.0	12.0	4.0	1922	Newport, Mich.....
14	168580	Brg.	Liberty.....	215	215	90.1	32.2	8.8	1899	Brooklyn, N. Y.....
15	170262	Drg.	Liberty.....	600	600	127.0	44.7	10.8	1918	Philadelphia, Pa.....
16	167329	Brg.	Liberty Bell.....	511	511	120.7	30.3	13.4	1918	South Rondout, N. Y.....
17	167349	Brg.	Liberty Bond.....	493	493	115.3	31.0	13.5	1918	Kingston, N. Y.....
18	167446	Brg.	Liberty Loan.....	440	440	110.0	31.2	12.4	1918	South Rondout, N. Y.....
19	167308	Brg.	Lieut. Murray.....	236	223	105.3	22.5	10.5	1918	Whitehall, N. Y.....
20	166111	Brg.	Lighter C. C. B. No. 1.....	435	435	112.0	20.2	13.3	1914	Kingston, N. Y.....
21	166236	Brg.	Lighter C. C. B. No. 2.....	389	389	95.4	30.0	13.6	1912	South Rondout, N. Y.....
22	164400	Sow.	Lighter No. 1.....	33	33	51.0	20.0	4.0	1909	Buffalo, N. Y.....
23	167889	Brg.	Lila E. Hanley.....	247	247	105.6	22.0	10.9	1920	Cohoes, N. Y.....
24	164086	Sow.	Lilloe No. 1.....	435	435	122.0	40.0	10.0	1910	Port Blakely, Wash.....
25	168369	Sow.	Limit.....	258	258	71.0	22.0	6.0	1922	Petersburg, Alaska.....
26	162686	Brg.	Lincoln.....	182	164	90.6	28.8	8.0	1906	Weehawken, N. J.....
27	164999	Sow.	Linda.....	8	5	35.7	12.2	2.3	1912	Dresden, Me.....
28	168905	Brg.	Linda.....	230	230	99.9	21.0	10.7	1924	Whitehall, N. Y.....
29	165103	Brg.	Linden.....	443	417	99.4	31.5	8.5	1912	Mariners Harbor, N. Y.....
30	169422	Brg.	Little Belle.....	306	300	111.8	33.8	8.8	1925	Tottonville, N. Y.....
31	169203	Brg.	Livingston.....	445	445	100.0	32.2	7.7	1925	Newburgh, N. Y.....
32	163856	Brg.	Lizzie Agnes.....	248	248	105.4	31.0	8.1	1909	Kingston, N. Y.....
33	165742	Brg.	Lizzie Harvey.....	426	420	110.3	30.2	12.1	1914	Brooklyn, N. Y.....
34	48678	Brg.	Lizzie Horan.....	335	335	109.0	28.2	10.9	1901	Rondout, N. Y.....
35	169033	Brg.	Lloyd.....	406	406	195.4	23.9	12.0	1924	Salisbury, Md.....
36	162777	Cnl.	Lloyd N. Scott.....	102	97	96.0	17.0	7.5	1906	Rondout, N. Y.....
37	166206	Brg.	Lockhart.....	235	235	102.6	30.1	7.9	1913	do.....
38	163674	Brg.	Lockhart Ferry.....	9	9	52.0	11.0	2.0	1922	Powhatan, Ark.....
39	164043	Brg.	Lockport.....	426	398	100.7	31.4	7.7	1910	Tottenville, N. Y.....
40	48031	Sow.	Lockwood VII.....	148	148	88.7	28.2	7.1	1898	Seattle, Wash.....
41	169110	Brg.	Longview Ferry.....	6	6	36.0	7.5	2.6	1923	Johnsville, Ark.....
42	163550	Brg.	LORAIN.....	596	503	165.0	44.0	12.0	1908	Cleveland, Ohio.....
43	166299	Brg.	Lorain.....	294	294	78.6	28.0	6.6	1910	Brooklyn, N. Y.....
44	166599	Brg.	Lorain.....	307	307	111.8	33.6	9.2	1900	do.....
45	167007	Brg.	Loreley.....	317	317	79.9	28.1	7.7	1917	do.....
46	167398	Brg.	Loretta.....	452	452	115.3	30.0	12.6	1917	Kingston, N. Y.....
47	166318	Brg.	Loretta Monk.....	303	303	95.5	28.0	11.6	1912	do.....
48	168542	Brg.	Loretta O'Boyle.....	2,200	2,200	207.3	46.0	23.6	1919	Baltimore, Md.....
49	168220	Cnl.	Lorraine.....	125	125	95.9	17.5	7.7	1921	Cohoes, N. Y.....
50	169124	Drg.	Los Angeles.....	199	192	116.6	34.2	5.7	1910	Los Angeles, Calif.....
51	164443	Sow.	Lota.....	11	11	40.8	12.6	2.8	1911	Ketchikan, Alaska.....
52	163660	Brg.	Louis.....	448	427	116.0	30.2	12.0	1908	Gldersleeve, Conn.....
53	169873	Brg.	Louis Petrillo.....	320	320	112.0	34.1	9.2	1927	Kingston, N. Y.....
54	170245	Brg.	Louis J. Cuddehey.....	335	335	112.0	34.1	9.2	1928	Newburgh, N. Y.....
55	165253	Brg.	Louis J. Dempsey.....	457	420	175.0	23.9	12.2	1913	Kingston, N. Y.....
56	169523	Brg.	Louis J. Stelling (Inc.), No. 1.....	260	260	114.6	33.9	7.4	1916	Philadelphia, Pa.....
57	165497	Cnl.	Louis P. Fortin.....	105	99	95.0	17.5	7.6	1913	Watervliet, N. Y.....
58	166674	Brg.	Louise.....	307	307	111.8	33.6	9.2	1900	Brooklyn, N. Y.....
59	169085	Brg.	Louise.....	250	250	100.4	23.2	11.4	Unknown.....
60	169127	Brg.	Louise No. 2.....	18	18	55.0	13.7	3.0	1924	Cottonwood Point, Mo.....
61	169280	Brg.	Louise C. Crane.....	392	392	153.5	30.7	10.4	1910	Sharptown, Md.....
62	163074	Brg.	Louise E. Schumann.....	379	379	112.0	28.0	11.7	1900	Kingston, N. Y.....
63	168249	Brg.	LOUISIANA GIRL.....	178	178	100.0	28.3	7.0	1912	New Orleans, La.....
64	168512	Brg.	LOUISVILLE.....	291	291	140.3	35.1	6.5	1922	Pittsburgh, Pa.....
65	169156	Brg.	Loves Ferry.....	13	13	60.5	16.0	1.8	1924	Knoxville, Tenn.....
66	48681	Brg.	Lowndes.....	311	290	80.0	28.2	8.0	1901	Baltimore, Md.....
67	169678	Brg.	Luckystone.....	333	333	112.3	34.0	9.5	Unknown.....
68	169507	Brg.	Lucy Quindon.....	236	236	107.0	21.5	10.9	1923	Kingston, N. Y.....
69	168010	Brg.	Ludlow.....	475	475	100.0	32.2	8.8	1923	Port Richmond, N. Y.....
70	169086	Sow.	Lumber Capital.....	224	224	90.0	36.0	8.0	1924	Seattle, Wash.....
71	168316	Brg.	Luna.....	163	163	80.5	30.1	7.7	1906	Brooklyn, N. Y.....
72	163460	Sow.	Luna Park.....	23	23	43.5	16.5	3.8	1908	Seattle, Wash.....
73	166484	Sow.	Lundgren No. 2.....	16	16	39.7	16.0	3.2	1916	Winslow, Wash.....
74	167169	Sow.	Lundgren No. 3.....	36	36	50.0	18.1	4.9	1918	Eagle Harbor, Wash.....
75	169399	Brg.	Lunny Crabtree.....	9	9	50.7	11.5	2.1	1925	Rockwood, Tenn.....
76	163323	Brg.	Lusitania.....	476	476	130.8	30.0	12.6	1907	Perth Amboy, N. J.....

¹ Formerly barge New York Dock Railway No. 29.

² Formerly barge I. I. S. N. Co. Pine Barge No. 1.

³ Formerly barge Libby Honolulu No. 1.

⁴ Formerly barge Otto Peterson.

Line No.	Serv-ice	Crew	Name of owner	Home port	Address of owner
1	Frt.	1	John Maxwell Sons.....	New York, N. Y.....	61 Chambers Street.
2	Frt.	1	Keeler Transportation Co. (N. Y.).....	do.....	1 Broadway.
3	Frt.	2	E. O. Lewis.....	Cape Vincent, N. Y.....	Five View, N. Y.
4	Frt.	0	Foss Co. (Wash.).....	Seattle, Wash.....	Bolcom Dock.
5	Frt.	1	New York Central R. R. Co. (N. Y.).....	New York, N. Y.....	6 Beaver Street.
6	Frt.	1	American Lighterage Corporation (N. Y.).....	do.....	Care Sherman V. Petrie (H).
7	Frt.	0	William LeYare.....	Ogdensburg, N. Y.....	Watertown, N. Y.
8	Frt.	0	Libby, McNeill & Libby (Hawaii).....	Honolulu, Hawaii.....	Walkamilo Road.
9	Frt.	1	do.....	do.....	do.
10	Frt.	1	Robert Loughlin.....	New York, N. Y.....	Lynbrook, N. Y.
11	Frt.	1	Cleary Bros. (N. Y.).....	do.....	118 Broad Street.
12	Frt.	1	John E. Matton (N. Y.).....	Albany, N. Y.....	Third Street, Waterford, N. Y.
13	Fsh.	0	Stanley Lupenski.....	Detroit, Mich.....	Fair Haven, Mich.
14	Frt.	1	American Lighterage Corporation (N. Y.).....	New York, N. Y.....	Care Sherman V. Petrie (B).
15	Drq.	3	Warner Co. (Del.).....	Philadelphia, Pa.....	1618 Walnut Street.
16	Frt.	1	Anthony O'Boyle.....	New York, N. Y.....	16 Moore Street.
17	Frt.	0	do.....	do.....	do.
18	Frt.	1	do.....	do.....	do.
19	Frt.	1	Edward G. Murray Lighterage & Transporta- tion Co. (N. Y.).....	Albany, N. Y.....	Waterford, N. Y.
20	Frt.	1	Mystlo Steamship Co. (Mass.) (trustees).....	Boston, Mass.....	250 Stuart Street.
21	Frt.	0	do.....	do.....	do.
22	Frt.	1	Charles Fix.....	Buffalo, N. Y.....	1826 Niagara Street.
23	Frt.	1	R. G. Hays.....	Albany, N. Y.....	Whitehall, N. Y.
24	Frt.	0	Crosby Lighterage Co. (Wash.).....	Seattle, Wash.....	471 Colman Building.
25	Fsh.	0	Jacob Johnson.....	Juneau, Alaska.....	Petersburg, Alaska.
26	Frt.	1	New York Central R. R. Co. (N. Y.).....	New York, N. Y.....	6 Beaver Street.
27	Frt.	1	John N. Mayors.....	Bath, Me.....	Dresden, Me.
28	Frt.	1	William J. Ryan.....	Albany, N. Y.....	Whitehall, N. Y.
29	Frt.	1	New York Central R. R. Co. (N. Y.).....	New York, N. Y.....	6 Beaver Street.
30	Frt.	1	New York Trap Rock Corporation (N. Y.).....	do.....	250 Park Avenue.
31	Frt.	1	New York Central R. R. Co. (N. Y.).....	do.....	6 Beaver Street.
32	Frt.	1	Daniel H. Mowell.....	do.....	1 Broadway.
33	Frt.	1	F. D. Harvey.....	do.....	437 Clinton Street (B).
34	Frt.	1	George W. Gascoin.....	do.....	29 Broadway.
35	Frt.	2	R. B. Wathen.....	Baltimore, Md.....	Pier 4, East Pratt Street.
36	Frt.	1	Lake Champlain Transportation Co. (N. Y.).....	Albany, N. Y.....	Whitehall, N. Y.
37	Frt.	1	Mallory Steamship Co. (Mo.).....	New York, N. Y.....	Pier 30, North River
38	Pas.	1	Walker Blagg.....	St. Louis, Mo.....	Tulsa, Okla.
39	Frt.	1	New York Central R. R. Co. (N. Y.).....	New York, N. Y.....	6 Beaver Street.
40	Frt.	0	Bolcom Canal Lumber Co. (Wash.).....	Seattle, Wash.....	Twelfth Avenue West and Nicker- son Street.
41	Pas.	1	John Withers.....	Memphis, Tenn.....	Hamburg, Ark.
42	Tnk.	10	Lorain Coal & Dock Co. (Ohio).....	Cleveland, Ohio.....	First National Bank Building, Columbus, Ohio.
43	Frt.	1	B. & O. R. R. Co. (Md.).....	Baltimore, Md.....	Baltimore and Charles Streets.
44	Frt.	1	New York Trap Rock Corporation (N. Y.).....	New York, N. Y.....	250 Park Avenue.
45	Frt.	1	B. & O. R. R. Co. (Md.).....	Baltimore, Md.....	Baltimore and Charles Streets.
46	Frt.	0	Richard J. Foster.....	New York, N. Y.....	11 Broadway.
47	Frt.	0	Thomas Monk, jr.....	do.....	29 Broadway.
48	Frt.	2	Anthony O'Boyle.....	do.....	15 Moore Street.
49	Frt.	1	National Bank of Whitehall.....	Albany, N. Y.....	Whitehall, N. Y.
50	Drq.	20	Standard Dredging Co. (N. J.).....	New York, N. Y.....	Woolworth Building.
51	Frt.	0	Booth Fisheries Co. (Del.).....	Seattle, Wash.....	Pier 11B, foot Wall Street.
52	Frt.	1	James McWilliams Blue Line (N. J.).....	New York, N. Y.....	1 Broadway.
53	Frt.	1	New York Trap Rock Corporation (N. Y.).....	do.....	250 Park Avenue.
54	Frt.	1	Wilson P. Foss.....	do.....	do.
55	Frt.	1	Dempsey Sons Barge Co. (Del.).....	Philadelphia, Pa.....	607 Bullitt Building.
56	Frt.	1	Louis J. Stelling (N. J.).....	New York, N. Y.....	100 William Street.
57	Frt.	1	Napoleon Fish.....	Albany, N. Y.....	Champlain, N. Y.
58	Frt.	1	New York Trap Rock Corporation (N. Y.).....	New York, N. Y.....	250 Park Avenue.
59	Frt.	1	Anthracite Transportation Corporation (Del.).....	do.....	505 Fifth Avenue.
60	Pas.	1	Claude Gregory.....	St. Louis, Mo.....	Caruthers, Mo.
61	Frt.	1	Marvel Package Co. (Del.).....	Wilmington, Del.....	Laurel, Del.
62	Frt.	1	Alexander S. Osterhoudt.....	New York, N. Y.....	8802 Colonial Road (B).
63	Tnk.	0	Gulf Refining Co. (Tex.).....	Port Arthur, Tex.....	Dock 29, West Port Arthur, Tex.
64	Tnk.	0	Inland Waterways Co. (Del.).....	Louisville, Ky.....	122 South Fifth Street.
65	Pas.	1	Peter E. Blow.....	Chattanooga, Tenn.....	Knoxville, Tenn.
66	Frt.	2	B. & O. R. R. Co. (Md.).....	Baltimore, Md.....	Baltimore and Charles Streets.
67	Frt.	1	New York Trap Rock Corporation (N. Y.).....	New York, N. Y.....	250 Park Avenue.
68	Frt.	1	William R. Rice.....	do.....	Yonkers, N. Y.
69	Frt.	1	New York Central R. R. Co. (N. Y.).....	do.....	6 Beaver Street.
70	Frt.	0	Jennie Olson.....	Tacoma, Wash.....	450 Middle Waterway.
71	Frt.	1	Wright & Cobb Lighterage Co. (N. Y.).....	New York, N. Y.....	17 Battery Place.
72	Frt.	0	V. W. Talbott.....	Seattle, Wash.....	Friday Harbor, Wash.
73	Frt.	0	J. H. Lundgren.....	do.....	Port Blakely, Wash.
74	Frt.	0	Libby, McNeill & Libby.....	do.....	88 Hamlin Street.
75	Pas.	1	W. M. Brown.....	Chattanooga, Tenn.....	Rockwood, Tenn.
76	Frt.	1	Keeler Transportation Line (N. Y.).....	New York, N. Y.....	1 Broadway.

1 Formerly barge Highview.
2 Formerly barge William R. Rose.

7 Formerly scow {a F. W. L. Co. No. 1.
b W. T. & B. Co. 40.

Line No.	Official No.	Rig	Name of vessel	Tonnage		Register dimensions			When built	Where built	
				Gross	Net	Length	Breadth	Depth			
							Feet	Feet	Feet		
1	140450	Brg.	Luzon.....	1,358	1,182	205.8	40.2	24.0	1881	Boston, Mass.....	
2	111327	Brg.	Lycoming.....	389	389	185.0	23.1	13.6	1901	Pocomoke City, Md..	
3	102451	Brg.	Lynn.....	472	472	193.8	23.8	10.9	1905	Elkton, Md.....	
4	104844	Brg.	Lynnhaven.....	309	341	180.0	23.9	10.8	1912	Seaford, Del.....	
5	48026	Sow.	Lynx.....	639	639	143.8	32.5	7.1	1898	San Francisco, Calif..	
6	109264	Brg.	Lyons.....	445	445	100.0	32.2	7.7	1925	Newburgh, N. Y.....	
7	102409	Cnl.	Lyons Bros.....	105	99	97.0	17.5	7.3	1905	Watervliet, N. Y.....	
8	170120	Brg.	M 1.....	43	43	85.0	10.0	4.0	1921	Hazletwood, Pa.....	
9	170127	Brg.	M 16.....	114	114	105.0	20.0	5.0	1921	do.....	
10	170128	Brg.	M 69.....	163	163	100.0	20.0	8.0	1921	do.....	
11	170129	Brg.	M 70.....	163	163	100.0	20.0	8.0	1921	do.....	
12	170130	Brg.	M 77.....	163	163	100.0	20.0	8.0	1921	do.....	
13	170131	Brg.	M 78.....	163	163	100.0	20.0	8.0	1921	do.....	
14	170132	Brg.	M 79.....	163	163	100.0	20.0	8.0	1921	do.....	
15	170133	Brg.	M 80.....	163	163	100.0	20.0	8.0	1921	do.....	
16	170134	Brg.	M 81.....	163	163	100.0	20.0	8.0	1921	do.....	
17	170135	Brg.	M 82.....	163	163	100.0	20.0	8.0	1921	do.....	
18	170136	Brg.	M 83.....	119	119	100.0	24.0	6.5	1921	do.....	
19	170137	Brg.	M 84.....	163	163	100.0	20.0	8.0	1921	do.....	
20	170138	Brg.	M 85.....	163	163	100.0	20.0	8.0	1921	do.....	
21	170139	Brg.	M 86.....	163	163	100.0	20.0	8.0	1921	do.....	
22	170140	Brg.	M 88.....	163	163	100.0	20.0	8.0	1921	do.....	
23	170141	Brg.	M 89.....	163	163	100.0	20.0	8.0	1921	do.....	
24	108070	Brg.	M. P. 20 (steel).....	521	521	150.0	36.1	10.6	1920	Kearny, N. J.....	
25	108071	Brg.	M. P. 21 (steel).....	521	521	150.0	36.1	10.6	1920	do.....	
26	108072	Brg.	M. P. 22 (steel).....	521	521	150.0	36.1	10.6	1920	do.....	
27	108073	Brg.	M. P. 23 (steel).....	521	521	150.0	36.1	10.6	1920	do.....	
28	108906	Brg.	M. P. 24 (steel).....	521	521	150.0	36.1	10.6	1924	do.....	
29	108907	Brg.	M. P. 25 (steel).....	521	521	150.0	36.1	10.6	1924	do.....	
30	106370	Sow.	M. P. Co. B.....	11	11	34.9	12.8	3.3	1916	Anacortes, Wash.....	
31	106372	Sow.	M. P. Co. C.....	13	13	44.2	13.7	2.9	1916	do.....	
32	106005	Brg.	M. P. No. 1 (steel).....	318	318	122.7	30.1	10.8	1915	Baltimore, Md.....	
33	106079	Brg.	M. P. No. 2 (steel).....	504	504	200.7	30.1	10.8	1915	do.....	
34	106126	Brg.	M. P. No. 3 (steel).....	704	704	224.3	34.0	11.7	1915	Port Richmond, N. Y.	
35	1063840	Brg.	M. T. No. 1.....	636	636	192.0	43.0	9.6	1909	Winslow, Wash.....	
36	103841	Brg.	M. T. No. 2.....	636	636	192.0	43.0	9.6	1909	do.....	
37	104892	Brg.	M. T. No. 3.....	775	775	190.7	42.0	11.0	1912	do.....	
38	145382	Sow.	M. T. No. 6 (iron).....	1,315	1,315	334.0	42.0	11.7	1884	Portland, Oreg.....	
39	109386	Sow.	M. T. No. 7.....	828	828	209.4	42.1	9.9	1925	Seattle, Wash.....	
40	170185	Sow.	M. T. No. 8.....	993	993	254.2	42.0	10.2	1928	do.....	
41	106109	Brg.	M. E. Co. No. 1.....	149	140	80.3	31.9	5.9	1915	Baltimore, Md.....	
42	108332	Sow.	M. M. Co. No. 10.....	89	89	70.4	23.9	6.0	1922	Bellingham, Wash.....	
43	108050	Sow.	M. M. Co. No. 12.....	361	361	71.1	32.0	7.0	1923	Seattle, Wash.....	
44	104721	Sow.	M. M. Co. No. 14.....	172	172	88.3	32.0	7.0	1923	do.....	
45	105212	Sow.	M. S. P. Co. No. 1.....	20	20	36.0	17.7	3.9	1913	do.....	
46	105213	Sow.	M. S. P. Co. No. 2.....	20	20	36.0	17.7	3.9	1913	do.....	
47	105580	Sow.	M. T. Ry. No. 5.....	376	370	140.0	33.6	8.0	1914	Raymond, Wash.....	
48	109897	Brg.	M. T. & T. Co. 18.....	446	440	135.6	35.1	11.3	1919	Boston, Mass.....	
49	109898	Brg.	M. T. & T. Co. 20.....	213	213	100.2	30.2	7.7	1912	Tottenville, N. Y.....	
50	109899	Brg.	M. T. & T. Co. 22.....	63	63	70.7	35.0	3.1	1916	Newark, N. J.....	
51	109900	Brg.	M. T. & T. Co. 26.....	231	231	105.2	33.3	8.6	1914	Peekskill, N. Y.....	
52	105937	Brg.	M. T. & T. Co. No. 36.....	277	277	112.3	32.2	8.4	1912	Brooklyn, N. Y.....	
53	109901	Brg.	M. T. & T. Co. 38.....	209	209	112.4	32.1	8.2	1914	New York, N. Y.....	
54	109902	Brg.	M. T. & T. Co. 40.....	230	230	106.5	32.3	9.1	1914	Brooklyn, N. Y.....	
55	109903	Brg.	M. T. & T. Co. 44.....	258	258	102.7	33.2	8.3	1915	Peekskill, N. Y.....	
56	109904	Brg.	M. T. & T. Co. 48.....	291	291	110.4	31.3	9.3	1914	do.....	
57	106015	Brg.	M. T. & T. Co. No. 58.....	302	302	112.3	33.0	9.2	1915	Tottenville, N. Y.....	
58	106016	Brg.	M. T. & T. Co. No. 60.....	302	302	112.3	33.0	9.2	1915	do.....	
59	106017	Brg.	M. T. & T. Co. No. 62.....	302	302	112.3	33.0	9.2	1915	do.....	
60	106018	Brg.	M. T. & T. Co. No. 64.....	302	302	112.3	33.0	9.2	1915	do.....	
61	109838	Brg.	M. & A.....	21	21	50.0	16.0	3.0	1926	Pittsburgh, Pa.....	
62	109554	Sow.	M. & R. No. 3.....	31	31	56.1	18.0	3.6	1926	Seattle, Wash.....	
63	102072	Brg.	M. McMullen.....	223	223	100.5	31.2	8.0	1893	Port Richmond, N. Y.	
64	107497	Brg.	M. Mathieson.....	300	300	111.7	33.7	8.8	1900	Brooklyn, N. Y.....	
65	107748	Brg.	M. A. Brennan.....	241	241	108.0	22.5	10.5	1910	Athens, N. Y.....	
66	107891	Brg.	M. A. Lenahan.....	461	461	112.0	20.0	13.6	1919	Kingston, N. Y.....	
67	106695	Brg.	M. A. Reynolds.....	484	484	117.0	30.3	12.9	1917	South Rondout, N. Y.	
68	107860	Brg.	M. C. Ferry.....	8	8	40.4	10.0	2.5	1919	Mound City, Ill.....	
69	106571	Brg.	M. D. Waudell.....	353	353	115.3	36.2	9.2	1911	Rockland Lake, N. Y.	
70	170110	Cnl.	M. E. Joyce.....	204	204	105.5	21.5	11.5	1928	Kingston, N. Y.....	
71	109959	Brg.	M. F. Hickey.....	320	320	112.0	34.1	9.2	1927	Newburgh, N. Y.....	
72	106011	Brg.	M. H. Hammond.....	232	228	97.0	25.8	10.0	1915	Rondout, N. Y.....	
73	51437	Brg.	M. J. Derby.....	282	282	102.9	26.2	10.3	1902	do.....	
74	104109	Brg.	M. J. McCaffrey.....	374	374	112.9	27.8	11.6	1909	Kingston, N. Y.....	
75	109018	Brg.	M. J. Molloy.....	333	333	113.6	33.9	9.3	1926	do.....	
76	106363	Brg.	M. J. O'Donnell.....	463	463	115.0	30.2	13.0	1913	Brooklyn, N. Y.....	

¹ Formerly barge Robert Donaldson.

² Formerly barge Irma Mollvalne.

³ Formerly barge Mollie Weston.

⁴ Formerly st. p. Tacoma.

Unrigged Vessels

695

Line No.	Service	Crew	Name of owner	Home port	Address of owner
1	Frt.	4	Neptuno Line (Del.)	New York, N. Y.	1 Broadway.
2	Frt.	2	Robert B. Wathen	Baltimore, Md.	Pier 4, East Pratt Street.
3	Frt.	3	do.	do.	Do.
4	Frt.	3	Southern Transportation Co. (N. J.)	Philadelphia, Pa.	Commercial Trust Building.
5	Frt.	1	American Yukon Navigation Co. (W. Va.)	Eagle, Alaska	Skagway, Alaska.
6	Frt.	1	New York Central R. R. Co. (N. Y.)	New York, N. Y.	6 Beaver Street.
7	Frt.	1	George O. Donohue	Albany, N. Y.	Whitehall, N. Y.
8	Frt.	1	Morgan-Davis Dock Co. (Pa.)	Pittsburgh, Pa.	Glenwood Bridge.
9	Frt.	1	do.	do.	Do.
10	Frt.	1	do.	do.	Do.
11	Frt.	1	do.	do.	Do.
12	Frt.	1	do.	do.	Do.
13	Frt.	1	do.	do.	Do.
14	Frt.	1	do.	do.	Do.
15	Frt.	1	do.	do.	Do.
16	Frt.	1	do.	do.	Do.
17	Frt.	1	do.	do.	Do.
18	Frt.	1	do.	do.	Do.
19	Frt.	1	do.	do.	Do.
20	Frt.	1	do.	do.	Do.
21	Frt.	1	do.	do.	Do.
22	Frt.	1	do.	do.	Do.
23	Frt.	1	do.	do.	Do.
24	Tnk.	2	Mexican Petroleum Corporation (Me.)	New York, N. Y.	120 Broadway.
25	Tnk.	2	do.	do.	Do.
26	Tnk.	2	do.	do.	Do.
27	Tnk.	2	do.	do.	Do.
28	Tnk.	2	do.	do.	Do.
29	Tnk.	2	do.	do.	Do.
30	Frt.	0	R. R. Robinson	Seattle, Wash.	Anacortes, Wash.
31	Fsh.	0	Hood Bay Canning Co. (Wash.)	Juneau, Alaska.	Hood Bay, Alaska.
32	Frt.	2	Mexican Petroleum Corporation (Me.)	New York, N. Y.	120 Broadway.
33	Frt.	2	do.	do.	Do.
34	Tnk.	2	do.	do.	Do.
35	Fer.	0	Chicago, Milwaukee, St. Paul & Pacific Ry. Co. (Wis.)	Seattle, Wash.	611 White Building.
36	Fer.	0	do.	do.	Do.
37	Fer.	0	do.	do.	Do.
38	Fer.	0	do.	do.	Do.
39	Fer.	2	do.	do.	Do.
40	For.	2	Chicago, Milwaukee, St. Paul & Pacific Ry. Co. (Wis.)	do.	Do.
41	Frt.	1	Arundel Corporation (Md.)	Baltimore, Md.	Pier 2, Pratt Street.
42	Frt.	0	Morrison Mill Co. (Wash.)	Seattle, Wash.	Blaine, Wash.
43	Frt.	0	do.	do.	Anacortes, Wash.
44	Frt.	0	do.	do.	Do.
45	Frt.	1	Midnight Sun Packing Co. (Wash.)	do.	349 Kinnear Place.
46	Frt.	0	do.	do.	Do.
47	Fer.	0	Chicago, Milwaukee, St. Paul & Pacific Ry. Co. (Wis.)	do.	White Building.
48	Frt.	1	Moran Lighterage Corporation (N. Y.)	New York, N. Y.	17 Battery Place.
49	Frt.	1	do.	do.	Do.
50	Frt.	1	do.	do.	Do.
51	Frt.	1	do.	do.	Do.
52	Frt.	1	do.	do.	Do.
53	Frt.	1	do.	do.	Do.
54	Frt.	1	do.	do.	Do.
55	Frt.	1	do.	do.	Do.
56	Frt.	1	do.	do.	Do.
57	Frt.	1	do.	do.	Do.
58	Frt.	1	do.	do.	Do.
59	Frt.	1	do.	do.	Do.
60	Frt.	1	do.	do.	Do.
61	Fer.	1	Samuel B. Goucher	Cincinnati, Ohio.	Toronto, Ohio.
62	Frt.	0	Merrill & Ring Lumber Co. (Wash.)	Seattle, Wash.	White Building.
63	Frt.	1	John R. McMullen	New York, N. Y.	1 Broadway.
64	Frt.	1	New York Trap Rock Corporation (N. Y.)	do.	250 Park Avenue.
65	Frt.	1	Anthony O'Boyle	do.	11 Moore Street.
66	Frt.	1	do.	Albany, N. Y.	Do.
67	Frt.	1	James McWilliams Blue Line (N. J.)	New York, N. Y.	1 Broadway.
68	Pas.	1	F. M. Jones	Louisville, Ky.	Hickman, Ky.
69	Frt.	1	New York Trap Rock Corporation (N. Y.)	New York, N. Y.	250 Park Avenue.
70	Frt.	1	R. Lenahan Co. (N. Y.)	do.	46 Quincey Slip.
71	Frt.	1	New York Trap Rock Corporation (N. Y.)	do.	250 Park Avenue.
72	Frt.	1	James F. Dwyer	Albany, N. Y.	Kingston, N. Y.
73	Frt.	1	Michael J. Derby	New York, N. Y.	17 State Street.
74	Frt.	1	Anthony O'Boyle	do.	11 Moore Street.
75	Frt.	1	New York Trap Rock Corporation (N. Y.)	do.	250 Park Avenue.
76	Frt.	1	James T. O'Donnell	do.	44 Whitehall Street.

* Formerly scow P. S. & W. H. Ry. Co. No. 1.
 * Formerly barge James A. Murray.

† Formerly barge Hattie L. Aldrich.

Line No.	Official No.	Rtg	Name of vessel	Tonnage		Register dimensions			When built	Where built
				Gross	Net	Length	Breadth	Depth		
						Feet	Feet	Feet		
1	170240	Brg.	M. J. O'Hara.....	335	335	112.0	34.1	9.2	1928	Newburgh, N. Y.....
2	160474	Chl.	M. M. Pense.....	278	278	106.1	23.0	11.8	1925	Kingston, N. Y.....
3	163637	Brg.	M. T. Farrell.....	310	310	98.0	29.4	11.4	1908	do.....
4	160572	Brg.	M. W. Martin.....	307	307	111.8	33.6	9.2	1899	Brooklyn, N. Y.....
5	167429	Brg.	Mabel.....	306	306	121.0	33.4	8.9	1915	Vorpanoks Point, N.Y.
6	68055	Brg.	Macchodoc.....	307	307	161.2	24.0	10.8	1915	Elkton, Md.....
7	160503	Brg.	Mack.....	506	506	115.6	29.9	13.8	1921	West New Brighton, N. Y.
8	164309	Brg.	Macon.....	179	179	85.7	30.0	7.8	1908	Brooklyn, N. Y.....
9	61395	Brg.	Macy.....	176	168	78.9	21.7	10.6	1898	South Rondout, N. Y.
10	160804	Brg.	McAllister Bros. No. 8.....	141	141	85.9	29.1	6.6	1900	Rondout, N. Y.....
11	160905	Brg.	McAllister Bros. No. 11.....	212	212	98.6	31.2	8.1	1900	Brooklyn, N. Y.....
12	160800	Brg.	McAllister Bros. No. 12.....	214	214	99.4	31.3	8.0	1901	do.....
13	160252	Brg.	McAllister Bros. No. 16.....	279	279	106.0	34.0	8.8	1904	do.....
14	160807	Brg.	McAllister Bros. No. 17.....	165	165	89.0	28.9	7.5	1901	Rondout, N. Y.....
15	160808	Brg.	McAllister Bros. No. 18.....	333	333	80.6	28.8	7.0	1902	Kingston, N. Y.....
16	160809	Brg.	McAllister Bros. No. 20.....	275	275	104.5	34.1	8.7	1903	Brooklyn, N. Y.....
17	160870	Brg.	McAllister Bros. No. 22.....	258	258	101.5	33.0	9.1	1903	Rondout, N. Y.....
18	160871	Brg.	McAllister Bros. No. 23.....	238	238	101.2	33.2	8.1	1904	do.....
19	167090	Brg.	McAllister Bros. No. 24.....	145	145	84.8	29.0	6.8	1902	do.....
20	42840	Brg.	McAllister Bros. No. 28.....	337	337	85.6	29.2	7.4	1899	Brooklyn, N. Y.....
21	34380	Brg.	McAllister Bros. No. 29.....	352	320	87.4	29.9	7.8	1899	do.....
22	63014	Brg.	McAllister Bros. No. 30.....	153	153	85.9	29.2	7.1	1899	do.....
23	37607	Brg.	McAllister Bros. No. 31.....	169	169	87.3	29.0	7.8	1900	do.....
24	59479	Brg.	McAllister Bros. No. 32.....	190	174	100.0	30.2	7.4	1897	Long Island City, N. Y.
25	160872	Brg.	McAllister Bros. No. 35.....	383	383	88.3	28.9	7.5	1904	Rondout, N. Y.....
26	166873	Brg.	McAllister Bros. No. 37.....	304	304	112.2	34.7	8.7	1904	do.....
27	166874	Brg.	McAllister Bros. No. 38.....	239	239	105.5	30.0	8.2	1904	Kingston, N. Y.....
28	167085	Brg.	McAllister Bros. No. 40.....	377	377	95.7	28.2	6.2	Unknown	Unknown.....
29	160870	Brg.	McAllister Bros. No. 43.....	270	270	105.7	31.9	8.9	1905	Rondout, N. Y.....
30	160877	Brg.	McAllister Bros. No. 46.....	228	228	103.1	31.4	8.0	1905	do.....
31	167096	Brg.	McAllister Bros. No. 47.....	135	135	75.0	28.2	7.3	Unknown	Damascus, N. Y.....
32	166878	Brg.	McAllister Bros. No. 48.....	332	332	108.8	35.3	9.6	1904	Kingston, N. Y.....
33	166253	Brg.	McAllister Bros. No. 52.....	301	301	115.7	36.3	8.7	1910	Rondout, N. Y.....
34	160879	Brg.	McAllister Bros. No. 54.....	236	236	100.3	32.0	8.4	1907	Nonnk, Conn.....
35	166880	Brg.	McAllister Bros. No. 55.....	354	354	115.4	36.0	9.5	1907	Brooklyn, N. Y.....
36	166881	Brg.	McAllister Bros. No. 57.....	282	282	104.3	34.3	8.7	1909	Rondout, N. Y.....
37	166882	Brg.	McAllister Bros. No. 58.....	309	309	110.4	33.2	9.4	1911	do.....
38	166883	Brg.	McAllister Bros. No. 59.....	266	266	106.2	33.2	8.3	1911	do.....
39	166884	Brg.	McAllister Bros. No. 60.....	234	234	99.7	31.2	8.2	1912	Port Richmond, N. Y.
40	167087	Brg.	McAllister Bros. No. 61.....	374	374	79.5	29.5	7.3	Unknown	Unknown.....
41	165303	Brg.	McAllister Bros. No. 63.....	415	415	120.0	38.1	9.9	1912	Kingston, N. Y.....
42	166886	Brg.	McAllister Bros. No. 64.....	334	334	112.9	35.8	9.4	1913	Port Richmond, N. Y.
43	166887	Brg.	McAllister Bros. No. 67.....	201	201	90.5	32.1	8.0	1913	do.....
44	166893	Brg.	McAllister Bros. No. 69.....	222	222	100.3	30.5	8.1	1908	Rondout, N. Y.....
45	166890	Brg.	McAllister Bros. No. 71.....	387	387	117.5	35.0	10.0	1914	Port Richmond, N. Y.
46	166891	Brg.	McAllister Bros. No. 72.....	310	310	116.6	34.2	8.7	1914	Brooklyn, N. Y.....
47	167089	Brg.	McAllister Bros. No. 74.....	285	285	110.2	31.7	8.9	Unknown	Unknown.....
48	167090	Brg.	McAllister Bros. No. 75.....	219	219	100.5	29.0	8.5	do.....	do.....
49	166892	Brg.	McAllister Bros. No. 76.....	431	431	122.7	40.3	10.0	1916	Port Richmond, N. Y.
50	166893	Brg.	McAllister Bros. No. 77.....	285	285	111.1	33.3	8.1	1916	Kingston, N. Y.....
51	160254	Brg.	McAllister Bros. No. 78.....	363	363	118.5	36.2	9.6	1916	Port Richmond, N. Y.
52	160894	Brg.	McAllister Bros. No. 79.....	275	275	110.8	32.8	8.1	1916	Kingston, N. Y.....
53	166895	Brg.	McAllister Bros. No. 82.....	300	300	111.7	32.8	8.0	1916	Athens, N. Y.....
54	166896	Brg.	McAllister Bros. No. 84.....	238	238	100.3	29.8	8.8	1917	Port Richmond, N. Y.
55	165064	Brg.	McLee (composite).....	10	10	50.0	14.0	1.8	1914	Straw Plains, Tenn.....
56	162020	Brg.	McCaffroy Line.....	477	477	121.8	30.2	13.3	1903	West New Brighton, N. Y.
57	166927	Brg.	McCrosky No. 1.....	35	35	45.0	20.8	3.0	1917	Los Angeles, Calif.....
58	61376	Sew.	McKinley.....	22	22	50.2	15.9	3.6	1900	Anacortes, Wash.....
59	160800	Brg.	McCoo's Ferry.....	14	14	58.0	11.0	2.8	1923	O'Neil, Ark.....
60	163210	Brg.	McNab.....	633	633	149.0	34.2	6.8	1906	St. Michael, Alaska.....
61	167104	Brg.	Madelra.....	317	317	79.0	28.1	7.7	1917	Brooklyn, N. Y.....
62	165424	Brg.	Madgo.....	330	330	89.1	29.9	6.6	1913	Suffolk, Va.....
63	168510	Brg.	MADISON.....	291	291	140.0	35.1	6.5	1922	Pittsburgh, Pa.....
64	168588	Brg.	Madison.....	481	481	100.0	32.3	8.8	1923	Brooklyn, N. Y.....
65	169103	Brg.	Madison.....	210	210	99.0	30.2	7.8	1924	Chelsea, N. Y.....
66	167094	Brg.	Maee Lenahan.....	337	332	105.0	28.0	12.5	1917	Athens, N. Y.....
67	169206	Brg.	Magness Ferry.....	6	6	40.2	11.8	2.1	1925	Magness, Ark.....
68	166178	Brg.	Magnolene.....	840	840	201.0	39.0	12.0	1915	Westlake, La.....
69	61456	Brg.	Magnolia.....	151	104	80.0	28.0	7.8	1903	Baltimore, Md.....
70	167790	Chl.	Magnolia.....	122	113	97.0	17.6	9.4	1905	Lockport, N. Y.....
71	169336	Sew.	Magnolia No. 7.....	225	225	90.0	30.0	8.0	1925	Seattle, Wash.....
72	164554	Brg.	Maher Bros.....	287	287	100.1	28.8	9.6	1911	Kingston, N. Y.....
73	51466	Brg.	Mahoning.....	229	229	130.0	23.1	8.4	1903	Camden, N. J.....
74	162674	Drg.	MAJESTIC.....	500	372	110.0	40.0	13.0	1905	Manltowoc, Wis.....

1 Formerly barge Sirius.

2 Formerly barge Henry H. Lee.

3 Formerly barge Charles Hough.

4 Formerly barge W. H. Hill.

Unrigged Vessels

697

Line No.	Serv-ice	Crew	Name of owner	Home port	Address of owner
1	Frt.	1	Wilson P. Foss.....	New York, N. Y.....	250 Park Avenue.
2	Frt.	1	W. F. & R. Boat Builders (N. Y.).....	do.....	1 Broadway.
3	Frt.	0	James T. O'Donnell.....	do.....	44 Whitehall Street.
4	Frt.	1	New York Trap Rock Corporation (N. Y.).....	do.....	250 Park Avenue.
5	Frt.	0	New Haven Trap Rock Co. (Conn.).....	New Haven, Conn.....	69 Church Street.
6	Frt.	1	Southern Transportation Co. (N. J.).....	Philadelphia, Pa.....	Commercial Trust Building.
7	Frt.	1	George A. McWilliams.....	New York, N. Y.....	15 Moore Street.
8	Frt.	1	Clyde Steamship Co. (Me.).....	do.....	Pier 36, North River.
9	Frt.	1	Harold L. Valentine (N. Y.).....	do.....	11 Broadway.
10	Frt.	1	James P. McAllister.....	do.....	17 State Street.
11	Frt.	1	do.....	do.....	Do.
12	Frt.	1	do.....	do.....	Do.
13	Frt.	1	do.....	do.....	Do.
14	Frt.	1	do.....	do.....	Do.
15	Frt.	1	do.....	do.....	Do.
16	Frt.	1	do.....	do.....	Do.
17	Frt.	1	do.....	do.....	Do.
18	Frt.	1	do.....	do.....	Do.
19	Frt.	1	do.....	do.....	Do.
20	Frt.	1	do.....	do.....	Do.
21	Frt.	1	do.....	do.....	Do.
22	Frt.	1	do.....	do.....	Do.
23	Frt.	1	do.....	do.....	Do.
24	Frt.	1	do.....	do.....	Do.
25	Frt.	1	do.....	do.....	Do.
26	Frt.	1	do.....	do.....	Do.
27	Frt.	1	do.....	do.....	Do.
28	Frt.	1	do.....	do.....	Do.
29	Frt.	1	do.....	do.....	Do.
30	Frt.	1	do.....	do.....	Do.
31	Frt.	1	do.....	do.....	Do.
32	Frt.	1	do.....	do.....	Do.
33	Frt.	1	do.....	do.....	Do.
34	Frt.	1	do.....	do.....	Do.
35	Frt.	1	do.....	do.....	Do.
36	Frt.	1	do.....	do.....	Do.
37	Frt.	1	do.....	do.....	Do.
38	Frt.	1	do.....	do.....	Do.
39	Frt.	1	do.....	do.....	Do.
40	Frt.	1	do.....	do.....	Do.
41	Frt.	1	do.....	do.....	Do.
42	Frt.	1	do.....	do.....	Do.
43	Frt.	1	do.....	do.....	Do.
44	Frt.	1	do.....	do.....	Do.
45	Frt.	1	do.....	do.....	Do.
46	Frt.	1	do.....	do.....	Do.
47	Frt.	1	do.....	do.....	Do.
48	Frt.	1	do.....	do.....	Do.
49	Wrk.	1	Philadelphia Derrick & Salvage Corporation (Del.).....	Philadelphia, Pa.....	Pier 17, South Wharves.
50	Frt.	1	James P. McAllister.....	do.....	24 State Street.
51	Frt.	1	do.....	do.....	Do.
52	Frt.	1	do.....	do.....	Do.
53	Frt.	1	do.....	do.....	Do.
54	Frt.	1	do.....	do.....	Do.
55	For.	1	Peter E. Blow.....	Chattanooga, Tenn.....	Knoxville, Tenn.
56	Frt.	1	Anthony O'Boyle.....	New York, N. Y.....	11 Moore Street.
57	Fsh.	1	Lindo Packing Corporation (Calif.).....	Los Angeles, Calif.....	604 Fries Avenue, Wilmington, Calif.
58	Fsh.	0	Alaska Pacific Salmon Corporation (Del.).....	Ketchikan, Alaska.....	O'Neal, Ark.
59	Pas.	1	James McGee.....	Memphis, Tenn.....	Fairbanks, Alaska.
60	Frt.	0	Waechter Bros. Co. (Wash.).....	Seward, Alaska.....	Baltimore and Charles Streets.
61	Frt.	1	B. & O. R. R. Co. (Md.).....	Baltimore, Md.....	17 State Street.
62	Frt.	1	Covered Barges (N. Y.).....	New York, N. Y.....	122 South Fifth Street.
63	Tnk.	0	Inland Waterways Co. (Del.).....	Louisville, Ky.....	6 Beaver Street.
64	Frt.	1	New York Central R. R. Co. (N. Y.).....	New York, N. Y.....	40 Rector Street.
65	Frt.	1	Wm. Spencer & Son Corporation (N. Y.).....	do.....	11 Broadway.
66	Frt.	1	Harold L. Valentine.....	do.....	Memphis, Tenn.....
67	Pas.	1	Will Duvall.....	Memphis, Tenn.....	Sulphur Rock, Ark.
68	Frt.	3	Magnolia Petroleum Co. (Tex.).....	Port Arthur, Tex.....	Benumont, Tex.
69	Frt.	2	B. & O. R. R. Co. (Md.).....	Baltimore, Md.....	Baltimore and Charles Streets.
70	Frt.	1	Wm. Guindon.....	Rouses Point, N. Y.....	Champlain, N. Y.
71	Frt.	0	O. G. Olson Estate.....	Tacoma, Wash.....	Box 1493.
72	Frt.	1	Red Star Towing & Transportation Co. (W. Va.).....	New York, N. Y.....	17 Battery Place
73	Tnk.	1	Gulf Refining Co. (Tex.).....	Port Arthur, Tex.....	Dock 29, West Port Arthur, Tex.
74	Drg.	8	Great Lakes Dredge & Dock Co. (N. J.).....	Duluth, Minn.....	First National Bank Building.

‡ Formerly barge Frances A. Hall.
 § Formerly barge Thomas M. Parsons.

‡ Formerly barge B. R. Dudley.
 § Formerly barge O. D. No. 46.

Line No.	Official No.	Rig	Name of vessel	Tonnage		Register dimensions			When built	Where built
				Gross	Net	Length	Breadth	Depth		
						Feet	Feet	Feet		
1	169039	Brg.	Major.....	45	45	89.0	18.1	3.5	1921	Mound City, Ill.....
2	167264	Brg.	Major Murray.....	253	246	106.0	22.5	11.1	1918	Cohoes, N. Y.....
3	93264	Brg.	Makawell.....	899	821	194.0	39.5	17.5	1902	Oakland, Calif.....
4	163932	Brg.	Malcolm.....	449	433	116.5	30.2	12.0	1909	Gildersleeve, Conn....
5	164008	Brg.	Malden.....	425	398	100.6	31.4	7.7	1910	Tottenville, N. Y.....
6	17002	Sew.	Mallard.....	118	118	80.1	28.1	6.0	1923	Port Blakely, Wash....
7	51340	Brg.	Malono.....	410	388	101.0	30.0	7.7	1899	Brooklyn, N. Y.....
8	169744	Brg.	MALTHA.....	378	374	100.0	40.0	8.5	1927	Oakland, Calif.....
9	164143	Brg.	Mame Cavanagh.....	372	372	104.8	28.1	11.8	1908	Kingston, N. Y.....
10	167580	Brg.	Mame A. Murray.....	274	207	106.0	22.5	12.1	1919	Cohoes, N. Y.....
11	51351	Brg.	Mamie Faby.....	294	294	102.0	26.2	10.8	1899	Rondout, N. Y.....
12	166997	Brg.	MAMMOTH.....	1,392	1,361	297.0	52.6	10.7	1917	Ambridge, Pa.....
13	166308	Brg.	Manitou.....	263	263	130.0	30.0	4.0	1916	Wabasha, Minn.....
14	165187	Brg.	MANITOWOC.....	5,201	5,201	360.0	89.0	7.4	1913	Manitowoc, Wis.....
15	165325	Sew.	MANN BROTHERS CO. NO. 2.....	351	351	115.0	25.2	11.6	1913	Ashtabula, Ohio.....
16	169460	Drg.	Maracalbo.....	275	272	109.9	34.1	7.3	1926	Baltimore, Md.....
17	51330	Sow.	March.....	104	104	88.4	24.0	5.7	1895	Tacoma, Wash.....
18	170190	Brg.	Marchand.....	11	11	61.0	14.3	1.6	1927	Glenwood, Pa.....
19	162629	Brg.	Marcy.....	182	153	90.0	29.0	7.9	1905	Weehawken, N. J.....
20	162030	Brg.	Margaret.....	384	368	121.3	27.5	12.0	1903	Gildersleeve, Conn....
21	162549	Cnl.	Margaret.....	104	99	94.2	17.8	7.2	1905	Rondout, N. Y.....
22	108651	Brg.	Margaret.....	13	13	60.0	16.0	1.0	1922	Knoxville, Tenn.....
23	169169	Brg.	Margaret B.....	277	277	111.0	36.0	7.7	1924	Weehawken, N. J.....
24	92117	Brg.	Margaret C.....	58	55	69.0	25.0	5.0	1880	San Francisco, Calif....
25	168189	Cnl.	Margaret D.....	146	146	96.1	17.7	9.6	Unknown.....
26	51421	Brg.	Margaret Hart.....	300	300	111.0	24.5	10.6	1901	Rondout, N. Y.....
27	168725	Brg.	Margaret McCullough.....	340	340	115.9	34.2	9.2	1923	Brooklyn, N. Y.....
28	166757	Brg.	Margaret Murray.....	247	240	105.6	22.0	10.8	1917	Cohoes, N. Y.....
29	169222	Brg.	Margaret A. Hanley.....	279	279	102.9	23.1	11.7	1925	Kingston, N. Y.....
30	164203	Cnl.	Margaret A. Hines.....	129	125	96.0	17.6	8.0	1910	Whitehall, N. Y.....
31	56699	Brg.	Margaret E. Bunting.....	447	447	190.2	23.8	10.9	1902	Elkton, Md.....
32	165327	Cnl.	Margaret M. Feeley.....	108	100	96.0	17.5	7.8	1913	Whitehall, N. Y.....
33	167440	Brg.	Margaret T. Bulger.....	359	359	100.8	29.0	12.1	1917	Kingston, N. Y.....
34	51446	Brg.	Margaret T. Greer.....	322	322	105.9	26.4	11.4	1902	Sleightsburg, N. Y.....
35	163924	Cnl.	Marguerite Egan.....	124	117	92.5	17.5	8.0	1909	Whitehall, N. Y.....
36	51305	Brg.	Maria.....	153	153	70.7	29.9	9.2	1898	Port Richmond, N. Y....
37	166600	Brg.	Maria.....	289	289	111.8	33.3	8.7	1906	Camden, N. J.....
38	169564	Brg.	Maria.....	17	17	42.6	13.5	4.7	1926	San Francisco, Calif....
39	170121	Brg.	Maria No. 2.....	19	19	45.2	13.5	4.3	1928do.....
40	165051	Cnl.	Marian O'Neill.....	104	99	96.0	17.5	7.8	1912	Rondout, N. Y.....
41	162420	Brg.	Marian B. Harris.....	373	373	110.5	28.0	11.6	1905	Brooklyn, N. Y.....
42	168862	Brg.	Marlopa.....	281	281	100.1	34.3	9.2	1923	Kingston, N. Y.....
43	166823	Brg.	Marle.....	313	313	111.4	33.0	9.1	1913	Rondout, N. Y.....
44	169591	Brg.	Marle.....	17	17	44.9	14.0	4.5	1926	San Francisco, Calif....
45	165498	Cnl.	Marie C. Hanley.....	108	100	96.0	17.5	7.8	1913	Whitehall, N. Y.....
46	168669	Brg.	Marie F. Gilligan.....	451	451	112.0	29.0	13.6	1923	Athens, N. Y.....
47	51356	Brg.	Marietta.....	313	261	80.0	28.0	7.9	1900	Baltimore, Md.....
48	51316	Brg.	Marion.....	178	165	101.4	28.6	7.1	1898	Tottenville, N. Y.....
49	166343	Brg.	Marion.....	322	322	99.8	26.2	11.6	1915	South Rondout, N. Y....
50	166573	Brg.	Marion.....	353	353	115.3	36.2	9.2	1916	Rockland Lake, N. Y....
51	166600	Brg.	Marion.....	481	481	100.0	32.3	8.8	1923	Brooklyn, N. Y.....
52	200647	Brg.	Marion.....	693	684	175.1	28.6	18.8	1868	Dundee, Scotland.....
53	170092	Brg.	Marion Calvin.....	22	22	60.0	14.0	3.2	1928	Pearl, Ill.....
54	164275	Cnl.	Marion Heffern.....	106	99	96.0	17.6	7.8	1910	Rondout, N. Y.....
55	166969	Cnl.	Marion Murray.....	117	113	96.6	17.7	8.0	1910	Schuylerville, N. Y....
56	167996	Brg.	Marion Murray.....	247	247	105.6	22.0	10.9	1920	Cohoes, N. Y.....
57	168099	Brg.	Marion O'Neill.....	261	261	108.2	21.6	11.1	1924	Kingston, N. Y.....
58	167275	Brg.	Marion Van R.....	422	418	114.0	29.0	12.4	1918do.....
59	167399	Brg.	Marion B. Murphy.....	284	284	102.2	25.2	10.9	1912do.....
60	167907	Brg.	Marion E. Bulley.....	499	499	117.0	31.0	13.6	1920	South Rondout, N. Y....
61	163355	Brg.	Marjorie D.....	371	371	112.0	28.5	11.3	1907	Eddyville, N. Y.....
62	169198	Brg.	Marlboro No. 1.....	237	237	100.7	32.1	7.9	Unknown.....
63	169199	Brg.	Marlboro No. 2.....	244	244	110.3	31.2	7.5do.....
64	169217	Brg.	Marlboro No. 3.....	273	273	111.8	32.3	7.9do.....
65	169200	Brg.	Marlboro No. 4.....	271	271	112.3	32.1	7.9do.....
66	169218	Brg.	Marlboro No. 5.....	271	271	112.4	32.0	8.0do.....

1 Formerly scow T. & C. No. 2.

2 Formerly barge Robert S. McCracken.

3 Formerly (a) British bark Glenlyon.

(b) Italian bark Angela E. Maria.

Unrigged Vessels

699

Line No.	Service	Crew	Name of owner	Home port	Address of owner
1	Pas.	1	Thos. H. Parks.....	St. Louis, Mo.....	Calro, Ill.
2	Frt.	1	Edward G. Murray Lighterage & Transporta- tion Co. (N. Y.).....	Albany, N. Y.....	Waterford, N. Y.
3	Fsh.	12	E. J. Lovering.....	Los Angeles, Calif.....	2009 North Highlands Avenue, Hollywood, Calif.
4	Frt.	1	James McWilliams Blue Line (N. Y.).....	New York, N. Y.....	1 Broadway.
5	Frt.	1	New York Central R. R. Co. (N. Y.).....	do.....	6 Beaver Street.
6	Frt.	1	Poninsular Railway Co. (Wash.).....	Seattle, Wash.....	Shelton, Wash.
7	Frt.	1	New York Central R. R. Co. (N. Y.).....	New York, N. Y.....	6 Beaver Street.
8	Frt.	2	Union Oil Co. (Calif.).....	Los Angeles, Calif.....	Union Oil Building.
9	Frt.	0	John J. Hammond.....	New York, N. Y.....	59 Pearl Street.
10	Frt.	1	Edward G. Murray Lighterage & Transporta- tion Co. (N. Y.).....	Albany, N. Y.....	Waterford, N. Y.
11	Frt.	1	Wm. A. Golden (N. Y.).....	New York, N. Y.....	110 Washington Street.
12	Pas.	3	Morgan's Louisiana & Texas R. R. & Steamship Co. (La.).....	New Orleans, La.....	Metropolitan Bank Building.
13	Pas.	2	River Towing Co. (Pa.).....	Pittsburgh, Pa.....	35 South Twentieth Street.
14	Mso.	1	Manitowoc Shipbuilding Corporation (Wis.).....	Milwaukee, Wis.....	Sixteenth Street and River.
15	Frt.	1	Mann Bros. Co. (N. Y.).....	Buffalo, N. Y.....	352 Ohio Street.
16	Drg.	22	Standard Dredging Co. (N. J.).....	New York, N. Y.....	233 Broadway.
17	Frt.	0	Foss Launch & Tug Co. (Wash.).....	Tacoma, Wash.....	400 Dock Street.
18	Fer.	1	Marchand Ferry Co. (Pa.).....	Pittsburgh, Pa.....	Box 92, Coal Center, Pa.
19	Frt.	1	New York Central R. R. Co. (N. Y.).....	New York, N. Y.....	6 Beaver Street.
20	Frt.	0	Keeler Transportation Line (N. Y.).....	do.....	1 Broadway.
21	Frt.	1	Lake Champlain Transportation Co. (N. Y.).....	Albany, N. Y.....	Whitehall, N. Y.
22	Fer.	1	Peter E. Blow.....	Chattanooga, Tenn.....	Knoxville, Tenn.
23	Frt.	1	New York & Albany Lighterage Co. (N. Y.).....	New York, N. Y.....	Pier 39, North River.
24	Fsh.	2	M. L. Bemis.....	Los Angeles, Calif.....	San Gabriel, Calif.
25	Frt.	1	Franklin J. Vile.....	Albany, N. Y.....	Whitehall, N. Y.
26	Frt.	1	Anthony O'Boyle.....	New York, N. Y.....	11 Moore Street.
27	Frt.	1	Clary Bros. (N. Y.).....	do.....	116 Broad Street.
28	Frt.	1	Edward G. Murray Lighterage & Transporta- tion Co. (N. Y.).....	Albany, N. Y.....	Waterford, N. Y.
29	Frt.	1	W. F. & R. Boat Builders (N. Y.).....	do.....	Kingston, N. Y.
30	Frt.	1	Anthony P. Hines.....	do.....	Port Ewen, N. Y.
31	Frt.	1	James J. McNally.....	Philadelphia, Pa.....	Bullitt Building.
32	Frt.	1	George Wood.....	Albany, N. Y.....	Schuylerville, N. Y.
33	Frt.	1	Thomas Bulger.....	New York, N. Y.....	17 State Street.
34	Frt.	1	Katherine St. George.....	do.....	29 Broadway.
35	Frt.	1	E. M. Thomas.....	Norfolk, Va.....	Berkley, Va.
36	Frt.	1	National Lead Co. (N. Y.).....	New York, N. Y.....	111 Broadway.
37	Frt.	1	New York Trap Rock Corporation (N. Y.).....	do.....	250 Park Avenue.
38	Fsh.	1	Tony Bulestier.....	San Francisco, Calif.....	Fisherman's Wharf, Monterey, Calif.
39	Fsh.	0	Futoshi Kurata.....	do.....	509 Figueroa Street, Monterey, Calif.
40	Frt.	1	Edward G. Murray Lighterage & Transporta- tion Co. (N. Y.).....	New York, N. Y.....	Waterford, N. Y.
41	Frt.	1	Red Jacket Line.....	do.....	522 Fifth Avenue.
42	Frt.	1	Southern Pacific Co. (Ky.).....	do.....	Pier 49, North River.
43	Frt.	1	Jacob Rice & Sons.....	do.....	103 Park Avenue.
44	Fsh.	0	P. H. Oyer.....	San Francisco, Calif.....	146 Eighth Street, Pacific Grove, Calif.
45	Frt.	1	William Hanley.....	Albany, N. Y.....	258 Suydam Avenue, Jersey City, N. J.
46	Frt.	2	Richard Lenahan.....	do.....	Athens, N. Y.
47	Frt.	1	B. & O. R. R. Co. (Md.).....	Baltimore, Md.....	Baltimore and Charles Streets.
48	Frt.	1	National Lighterage Co. (N. Y.).....	New York, N. Y.....	Pier 49, North River.
49	Frt.	1	Richard J. Foster.....	do.....	11 Broadway.
50	Frt.	1	New York Trap Rock Corporation (N. Y.).....	do.....	250 Park Avenue.
51	Frt.	1	New York Central R. R. Co. (N. Y.).....	do.....	6 Beaver Street.
52	Frt.	3	Neptune Line (Del.).....	do.....	25 Beaver Street.
53	Fer.	1	Virgil R. Smith.....	Peoria, Ill.....	Roodhouse, Ill.
54	Frt.	1	Dennis E. Heffern.....	Albany, N. Y.....	Kingston, N. Y.
55	Frt.	1	Edward G. Murray Lighterage & Transporta- tion Co. (N. Y.).....	do.....	Waterford, N. Y.
56	Frt.	1	do.....	do.....	Do.
57	Frt.	1	John F. Joyce.....	do.....	20 West Strand, Kingston, N. Y.
58	Frt.	1	Kingston Holding Corporation (N. Y.).....	New York, N. Y.....	143 Liberty Street.
59	Frt.	1	Mary Murphy.....	do.....	970 Seventy-fifth Street (B.).
60	Frt.	1	Anthony O'Boyle.....	do.....	11 Moore Street.
61	Frt.	1	Josephine T. Sheridan.....	do.....	15 Fuller Place (B.).
62	Frt.	1	Rosoff Sand & Gravel Corporation (N. Y.).....	do.....	331 Madison Avenue.
63	Frt.	1	do.....	do.....	Do.
64	Frt.	1	do.....	do.....	Do.
65	Frt.	1	do.....	do.....	Do.
66	Frt.	1	do.....	do.....	Do.

* Formerly barge Rose Leary.

† Formerly barge Mary E. Joyce.

Line No.	Official No.	Rig	Name of vessel	Tonnage		Register dimensions			When built	Where built
				Gross	Net	Length	Breadth	Depth		
							Feet	Feet	Feet	
1	169219	Brg.	Marlboro No. 6	286	286	112.6	32.3	8.4	Unknown
2	169201	Brg.	Marlboro No. 7	304	304	114.2	34.2	8.4	do.
3	169202	Brg.	Marlboro No. 8	342	342	116.5	35.0	8.9	do.
4	169196	Brg.	Marlboro No. 9	338	338	114.6	33.3	9.4	1920	Kingston, N. Y.
5	169197	Brg.	Marlboro No. 10	336	336	115.1	33.9	9.3	1920	do.
6	51457	Brg.	Marlin	305	305	164.0	23.6	10.8	1900	Elkton, Md.
7	170205	Drg.	MARS	156	156	75.1	30.1	7.5	1927	Morrisville, Pa.
8	162438	Brg.	Marion	416	416	161.0	39.5	7.6	1905	Winslow, Wash.
9	169223	Brg.	Martha O'Neil	202	202	103.4	22.6	11.1	1925	Kingston, N. Y.
10	51452	Brg.	Martha Wood	315	315	106.0	26.6	11.0	1901	Rondout, N. Y.
11	165871	Brg.	Martha S. Chandler	302	302	112.7	33.0	8.7	1914	Kingston, N. Y.
12	165866	Sew.	Martin	31	31	53.7	17.9	3.9	1915	Seattle, Wash.
13	169673	Brg.	Martin S.	179	179	85.8	20.9	8.1	1917	Unknown
14	169758	Cnl.	Martin M. LaFontain	137	137	95.2	17.8	8.5	1906	Durhamville, N. Y.
15	163340	Brg.	Martin P. Moran	373	373	112.2	28.4	11.6	1907	Kingston, N. Y.
16	51379	Brg.	Mary	73	73	84.0	16.4	6.4	1898	Syracuse, N. Y.
17	167531	Sew.	Mary	20	20	41.0	16.3	3.8	1914	Seattle, Wash.
18	168530	Brg.	Mary (composite)	11	11	52.0	11.0	2.0	1916	Grafton, Ill.
19	169327	Brg.	Mary	18	18	45.2	13.4	4.4	1925	San Francisco, Calif.
20	169508	Brg.	Mary	17	17	58.5	15.1	2.3	1926	Callon, Ark.
21	163545	Brg.	Mary H.	410	410	110.0	29.2	12.2	1908	South Rondout, N. Y.
22	166189	Brg.	Mary R.	488	488	114.2	30.8	13.4	1915	Rondout, N. Y.
23	166624	Brg.	Mary & Frank	390	390	113.5	27.3	12.3	1910	Kingston, N. Y.
24	164410	Sew.	Mary Ann No. 2	111	111	76.0	26.0	6.6	1903	Bromertown, Wash.
25	166774	Brg.	Mary Cleary	528	528	120.4	33.0	13.0	1917	Kingston, N. Y.
26	166401	Cnl.	Mary Costello	227	227	105.5	23.0	9.4	1916	Whitehall, N. Y.
27	168120	Brg.	Mary Doherty	446	446	113.0	29.0	13.1	1920	Kingston, N. Y.
28	162825	Cnl.	Mary Giff	104	98	93.5	17.5	7.5	1906	Watervliet, N. Y.
29	166863	Cnl.	Mary Hanley	134	134	95.7	17.9	8.6	1910	Whitehall, N. Y.
30	167333	Brg.	Mary McGaffee	488	480	115.5	31.0	13.6	1918	Kingston, N. Y.
31	167030	Brg.	Mary A. Baker	447	447	112.0	29.0	13.1	1917do.
32	166373	Cnl.	Mary A. Deegan	105	98	96.0	17.5	7.6	1913	Rondout, N. Y.
33	162450	Brg.	Mary A. Hooper	313	282	179.0	23.8	11.0	1905	Pocomoke City, Md.
34	165043	Cnl.	Mary A. O'Connor	187	181	107.0	22.6	9.5	1912	Whitehall, N. Y.
35	170194	Cnl.	Mary B. Foss	320	320	112.0	34.1	9.2	1928	Newburgh, N. Y.
36	165737	Brg.	Mary B. Howard	642	642	128.0	33.0	15.0	1914	Kingston, N. Y.
37	51339	Brg.	Mary C. McNally	379	379	164.8	23.6	10.9	1897	Elkton, Md.
38	163416	Brg.	Mary E. Creighton	380	380	111.2	28.3	11.6	1908	Kingston, N. Y.
39	168259	Brg.	Mary E. Dillon	232	232	100.0	25.4	8.6	1921	West New Brighton, N. Y.
40	169556	Brg.	Mary E. Killian	269	269	107.5	23.0	11.1	1926	Kingston, N. Y.
41	166339	Cnl.	Mary E. Nealer	108	100	95.9	17.5	7.6	1910	Waterford, N. Y.
42	168900	Brg.	Mary E. Petrie	460	460	110.2	31.3	12.9	1920	Brooklyn, N. Y.
43	167082	Brg.	Mary E. Sheridan	447	447	112.0	29.0	13.1	1917	Rondout, N. Y.
44	168169	Brg.	Mary F. Chapman	265	265	108.0	22.5	11.1	1921	Watervliet, N. Y.
45	167401	Brg.	Mary F. Scully	426	426	114.3	29.0	12.2	1918	Kingston, N. Y.
46	167760	Brg.	Mary H. McAllister	447	447	112.0	29.0	13.1	1919do.
47	162215	Cnl.	Mary J. Oliver	101	96	96.0	17.4	7.8	1904	Champlain, N. Y.
48	218703	Brg.	Mary J. Sheridan	1,083	1,021	231.1	35.0	14.9	1910	Havre de Grace, Md.
49	169272	Brg.	Mary K. Murray	363	363	102.2	29.4	12.0	1920	Kingston, N. Y.
50	167888	Brg.	Mary L. Raftery	247	247	105.6	22.0	10.9	1920	Cohoes, N. Y.
51	163623	Cnl.	Mary M. Richard	104	99	96.1	17.5	7.4	1908	Watervliet, N. Y.
52	166546	Cnl.	Mary R. Needham	110	102	95.0	17.5	7.9	1916	Rondout, N. Y.
53	167953	Brg.	Mary T. Morrissey	197	197	96.0	24.5	9.2	1914	Kingston, N. Y.
54	163356	Brg.	Mary Ellen Wood	393	393	113.7	28.4	11.7	1907do.
55	51462	Brg.	Maryland	301	361	119.0	23.8	10.6	1899	Elkton, Md.
56	169340	Brg.	MARYVILLE	268	268	100.0	31.2	9.2	1925	East Boston, Mass.
57	167124	Brg.	Massillon	317	317	79.9	28.1	7.7	1917	Brooklyn, N. Y.
58	165773	Brg.	Masterpiece	483	483	114.1	31.5	13.7	1914do.
59	163962	Brg.	Mastodon	1,729	1,729	369.0	50.5	10.5	1909	Camden, N. J.
60	168070	Brg.	Mattie E. Murray	247	247	105.6	22.0	10.9	1920	Cohoes, N. Y.
61	67486	Brg.	Mattapony	363	363	104.0	23.0	10.0	1900	Elkton, Md.
62	169221	Brg.	Matthew B. Davin, Jr.	262	262	103.4	26.6	11.1	1925	Kingston, N. Y.
63	169505	Brg.	Mattie R.	260	260	100.0	20.0	11.5	1922do.
64	51259	Sew.	Mattie and Willie	232	232	100.5	24.4	9.2	1893	Rondout, N. Y.
65	164971	Sew.	Maud	43	43	51.9	20.1	4.8	1912	Anacortes, Wash.
66	167080	Brg.	Maude L. Foster	423	423	113.9	28.7	12.6	1918	Kingston, N. Y.
67	169225	Brg.	Maumee	6	6	39.7	12.0	1.7	1924	Maumee, Ark.
68	163366	Brg.	Maurotania	476	476	130.8	30.0	12.6	1907	Perth Amboy, N. J.
69	162627	Brg.	Maurice R.	389	389	114.7	28.5	11.3	1905	Rondout, N. Y.
70	167922	Brg.	Maurice Powell	480	480	116.6	30.3	13.4	1920	West Haven, Conn.
71	51294	Sew.	May	5	5	32.0	8.5	2.5	1897	Blaine, Wash.
72	164387	Sew.	May	7	7	32.0	10.0	3.0	1911	Seattle, Wash.

¹ Formerly canal boat Ireno Hanley.

² Formerly barge H. M. Stagg.

³ Formerly canal boat John J. Ryan.

⁴ Formerly barge E. H. Raquet.

Line No.	Service	Crew	Name of owner	Home port	Address of owner
1	Frt.	1	Rosoff Sand & Gravel Corporation (N. Y.)	New York, N. Y.	331 Madison Avenue.
2	Frt.	1	do	do	Do.
3	Frt.	1	do	do	Do.
4	Frt.	1	do	do	Do.
5	Frt.	1	do	do	Do.
6	Frt.	1	James J. McNally	Philadelphia, Pa.	Bullitt Building.
7	Drg.	3	Warner Co. (Del.)	do	1518 Walnut Street.
8	Frt.	1	American Yukon Navigation Co. (W. Va.)	Eagle, Alaska	Skagway, Alaska.
9	Frt.	1	W. F. & R. Boat Builders (N. Y.)	Albany, N. Y.	Kingston, N. Y.
10	Frt.	1	Albert L. Nemire	New York, N. Y.	Care Wm. A. Golden, 205 East Forty-second Street.
11	Frt.	1	Jacob Rice & Sons	do	103 Park Avenue.
12	Frt.	0	Booth Fisheries Co. (Del.)	Seattle, Wash.	Pier 11B, foot Wall Street.
13	Msc.	1	Columbia Dredging Corporation (N. Y.)	New York, N. Y.	50 Church Street.
14	Frt.	1	Mitchell Lafontain	Albany, N. Y.	Whitehall, N. Y.
15	Frt.	1	Thomas J. Horan	New York, N. Y.	50 Pearl Street.
16	Frt.	2	Wisconsin Granite Co. (Ill.)	Chicago, Ill.	105 West Monroe Street.
17	Fsh.	0	Barauf Packing Co. (Wash.)	Seattle, Wash.	L. C. Smith Building.
18	Fer.	1	Erma McCann	Peoria, Ill.	Milton, Ill.
19	Fsh.	1	Pietro Buffa	San Francisco, Calif.	322 Pacific Avenue, Monterey, Calif.
20	Pas.	1	Mary Giles	Memphis, Tenn.	Callon, Ark.
21	Frt.	1	John Hiltbrandt	New York, N. Y.	Connely, N. Y.
22	Frt.	0	Bouchard Transportation Co. (N. Y.)	do	17 Battery Place.
23	Frt.	1	Cleary Bros. (N. Y.)	do	116 Broad Street.
24	Frt.	0	Foss Launch & Tug Co. (Wash.)	Tacoma, Wash.	400 Dock Street.
25	Frt.	0	Cleary Bros. (N. Y.)	New York, N. Y.	116 Broad Street.
26	Frt.	1	Charles M. Roberts	Rouses Point, N. Y.	Champlain, N. Y.
27	Frt.	1	Bolinda A. Hale	New York, N. Y.	185 East Ninety-fifth Street.
28	Frt.	1	George Piche	Rouses Point, N. Y.	Whitehall, N. Y.
29	Frt.	1	Edward Gorry	New York, N. Y.	252 Twelfth Street (B).
30	Frt.	1	Edward G. Murray Lighterage & Transporta- tion Co. (N. Y.)	Albany, N. Y.	Waterford, N. Y.
31	Frt.	1	James F. Dwyer	New York, N. Y.	33 Coenties Slip.
32	Frt.	1	James J. Nugent	do	Pier 6, East River.
33	Frt.	3	Eastern Transportation Co. (Del.)	Wilmington, Del.	Ford Building.
34	Frt.	1	John V. O'Connor	Albany, N. Y.	Kingston, N. Y.
35	Frt.	1	New York Trap Rock Corporation (N. Y.)	New York, N. Y.	250 Park Avenue.
36	Frt.	1	Thomas J. Howard	do	1 Broadway.
37	Frt.	1	Eastern Transportation Co. (Del.)	Wilmington, Del.	Ford Building.
38	Frt.	1	Harold L. Valentine (N. Y.)	New York, N. Y.	1 Broadway.
39	Frt.	1	Henry Farber	do	8676 Nineteenth Avenue (B.).
40	Frt.	1	R. Lanahan Co. (N. Y.)	Albany, N. Y.	Kingston, N. Y.
41	Frt.	1	National Bank of Whitehall	Rouses Point, N. Y.	Whitehall, N. Y.
42	Frt.	1	Petrie Transportation Co. (N. Y.)	New York, N. Y.	19 Monroe Street.
43	Frt.	1	Josephine T. Sheridan	do	15 Fuller Place (B.).
44	Frt.	1	Frank Archambault	Albany, N. Y.	Whitehall, N. Y.
45	Frt.	1	Anthony O'Boyle	New York, N. Y.	15 Moore Street.
46	Frt.	1	James McWilliams Blue Line (N. J.)	do	1 Broadway.
47	Frt.	1	Fred H. Doty	Albany, N. Y.	Fort Edward, N. Y.
48	Frt.	2	D. T. Sheridan	Philadelphia, Pa.	127 Walnut Street.
49	Frt.	1	Edward C. Murray Lighterage & Transporta- tion Co. (N. Y.)	Albany, N. Y.	Waterford, N. Y.
50	Frt.	1	Thomas A. Tucker	New York, N. Y.	1 Broadway.
51	Frt.	1	Eli Blanchard	Albany, N. Y.	514 Sixty-eighth Street (B).
52	Frt.	1	Patrick Needham	do	Port Ewen, N. Y.
53	Frt.	1	James F. Dwyer	do	Kingston, N. Y.
54	Frt.	4	Mystic Steamship Co. (Mass.) (Trustees)	Boston, Mass.	250 Stuart Street.
55	Frt.	3	Eastern Transportation Co. (Del.)	Wilmington, Del.	Ford Building.
56	Frt.	1	New York Central R. R. Co. (N. Y.)	New York, N. Y.	6 Beaver Street.
57	Frt.	1	B. & O. R. R. Co. (Md.)	Baltimore, Md.	Baltimore and Charles Streets.
58	Frt.	1	James McWilliams Blue Line (N. J.)	New York, N. Y.	1 Broadway.
59	Frt.	4	Morgan's Louisiana & Texas. R. R. & Steam- ship Co. (La.)	New Orleans, La.	Pan America Building.
60	Frt.	1	Edward G. Murray Lighterage & Transporta- tion Co. (N. Y.)	Albany, N. Y.	Waterford, N. Y.
61	Frt.	1	Southern Transportation Co. (N. J.)	Philadelphia, Pa.	Commercial Trust Building.
62	Frt.	1	W. F. & R. Boat Builders (N. Y.)	New York, N. Y.	Kingston, N. Y.
63	Frt.	1	Bouchard Transportation Co. (N. Y.)	do	17 Battery Place.
64	Frt.	1	William F. Hanrahan	do	29 Broadway.
65	Frt.	0	Barenot Packing Co. (Wash.)	Ketchikan, Alaska	
66	Frt.	1	Richard J. Foster	New York, N. Y.	11 Broadway.
67	Pas.	1	S. L. Fletcher	Memphis, Tenn.	Maumee, Ark.
68	Frt.	1	Keeler Transportation Line (N. Y.)	New York, N. Y.	1 Broadway.
69	Frt.	1	James F. McGuire	Perth Amboy, N. J.	137 Kearney Avenue.
70	Frt.	1	James McWilliams Blue Line (N. J.)	New York, N. Y.	Do.
71	Fsh.	0	Pacific American Fisheries (Me.)	Seattle, Wash.	South Bellingham, Wash.
72	Frt.	0	San Juan Fishing & Packing Co. (Wash.)	do	Foot Stacy Street.

¹ Formerly barge William A. De Mars.

² Formerly schooner barge Northern No. 31.

³ Formerly barge Now Then.

⁴ Formerly barge Gertrude Thurston.

Unrigged Vessels

Line No.	Official No.	Rig	Name of vessel	Tonnage		Register dimensions			When built	Where built
				Gross	Net	Length	Breadth	Depth		
				Feet						
1	164804	Sow.	May.....	6	6	36.6	10.1	2.0	1912	Padilla, Wash.....
2	169746	Brg.	May.....	10	10	55.0	11.8	1.9	1926	Red House, W. Va.....
3	169572	Brg.	May R.....	292	292	99.8	26.6	11.4	1922	Kingston, N. Y.....
4	166669	Brg.	Mayport.....	271	271	100.2	34.0	9.0	1917	Elizabethport, N. J.....
5	162339	Sow.	Mead No. 1.....	265	265	100.8	32.8	9.7	1904	Tacoma, Wash.....
6	167388	Brg.	Meadow.....	23	23	52.9	15.8	3.0	1918	Cape Vincent, N. Y.....
7	164079	Brg.	Medina.....	428	395	100.5	31.4	7.7	1910	Toltenville, N. Y.....
8	169484	Brg.	Melvin J. Chapman.....	255	255	106.5	22.0	11.3	1926	Cohoes, N. Y.....
9	162032	Brg.	Memphis.....	412	390	99.6	30.0	7.8	1903	Brooklyn, N. Y.....
10	166540	Brg.	Mentor.....	232	232	101.3	29.9	8.7	1916	do.....
11	167880	Brg.	Mercer.....	411	411	100.0	30.0	13.5	1919	West New Brighton, N. Y.....
12	170261	Drg.	Mercury.....	51	51	60.0	26.5	3.6	1926	Morrisville, Fla.....
13	163531	Brg.	Messenger.....	410	410	110.0	29.0	13.1	1908	Perth Amboy, N. J.....
14	165595	Brg.	Metropolitan No. Six.....	444	358	118.9	32.2	13.4	1914	Bath, Me.....
15	167650	Brg.	Metz.....	301	301	100.7	30.0	10.4	1919	New Berne, N. C.....
16	167801	Brg.	MEXPET 104.....	639	639	200.2	36.6	9.6	1920	Violet, La.....
17	168365	Brg.	Miami.....	351	343	135.0	34.0	8.8	1922	Chester, Pa.....
18	169608	Brg.	Miami.....	481	481	100.2	31.9	8.1	1919	Brooklyn, N. Y.....
19	169308	Drg.	MIAMI.....	547	547	153.0	40.0	9.2	1913	Long Beach, Calif.....
20	167356	Brg.	Michael Howard.....	502	494	120.0	31.0	13.4	1918	Kingston, N. Y.....
21	170292	Brg.	Michael Weldner.....	523	523	117.8	30.0	13.4	1929	do.....
22	164141	Cnl.	Michael E. Finnican.....	106	99	96.0	17.6	7.8	1910	Rondout, N. Y.....
23	167745	Brg.	Michael J. Byrnes, jr.....	247	247	105.6	22.0	10.9	1919	Cohoes, N. Y.....
24	163343	Cnl.	Michael J. Tucker.....	111	104	96.0	17.5	7.6	1907	Whitehall, N. Y.....
25	51410	Sow.	Middaugh.....	158	158	92.6	30.6	6.6	1901	Stellacoom, Wash.....
26	170264	Drg.	Midgot.....	22	22	45.8	20.0	2.7	1926	Morrisville, Pa.....
27	165265	Brg.	Mildred.....	446	446	112.2	29.4	13.5	1913	Kingston, N. Y.....
28	164025	Brg.	Mildred McNally.....	494	494	202.5	23.8	11.0	1910	Elkton, Md.....
29	162868	Brg.	Mileage No. 15.....	603	603	122.4	37.2	9.1	1906	Noank, Conn.....
30	166704	Brg.	Milestone.....	334	334	117.6	33.3	9.2	1917	Tomkins Cove, N. Y.....
31	162000	Brg.	Millford.....	209	189	100.3	23.0	9.5	1903	Brooklyn, N. Y.....
32	168692	Brg.	Millerton.....	481	481	100.0	32.3	8.8	1923	do.....
33	163203	Brg.	Millwood.....	216	190	101.0	23.3	9.6	1907	Tottenville, N. Y.....
34	169645	Brg.	MILLWOOD.....	525	525	100.2	32.3	9.6	1926	East Boston, Mass.....
35	168670	Brg.	Milton.....	413	413	110.0	29.9	12.6	1923	Kingston, N. Y.....
36	164985	Sow.	MILWAUKEE NO. 22.....	762	762	143.2	40.0	12.6	1912	Cleveland, Ohio.....
37	163145	Brg.	Minerva.....	222	222	94.5	32.2	8.4	1907	Brooklyn, N. Y.....
38	166601	Brg.	Minerva.....	307	307	111.8	33.6	9.2	1906	Camden, N. J.....
39	51287	Brg.	Mink.....	539	539	143.8	32.5	7.1	1898	San Francisco, Calif.....
40	168628	Brg.	MINNESOTA.....	411	411	125.1	38.2	9.0	1913	Cleveland, Ohio.....
41	168553	Brg.	Minnie D. Kennelly.....	411	411	113.1	29.7	12.3	1916	Athens, N. Y.....
42	92791	Brg.	Minnie M. North.....	7	7	40.5	14.3	3.0	1897	Hill Point, Md.....
43	162277	Brg.	Minnie T. Robinson.....	266	262	150.6	27.0	9.9	1904	Pocomoke City, Md.....
44	163276	Brg.	Minoa.....	168	141	90.2	28.1	7.5	1907	Tottenville, N. Y.....
45	169747	Brg.	Miriam.....	6	6	40.0	10.9	1.7	1919	Red House, W. Va.....
46	168620	Drg.	MISSOURI.....	668	509	150.0	37.0	10.5	1923	Portland, Oreg.....
47	168270	Brg.	Mo. Ark.....	17	17	53.0	14.2	2.8	1921	Clarendon, Ark.....
48	162902	Brg.	Mobile.....	201	201	100.0	30.0	7.7	1906	Brooklyn, N. Y.....
49	162624	Brg.	Mobjack.....	426	426	183.5	23.8	11.1	1905	Elkton, Md.....
50	165512	Brg.	Moccasin.....	473	473	201.3	23.8	11.0	1913	do.....
51	51320	Brg.	Mocha.....	123	84	75.2	30.6	7.5	1898	Eddyville, N. Y.....
52	51402	Brg.	Mogul.....	318	284	109.6	35.2	9.3	1901	Weehawken, N. J.....
53	51336	Brg.	Mohawk.....	414	391	100.8	30.1	7.7	1899	Brooklyn, N. Y.....
54	164040	Brg.	Mohawk.....	466	466	200.4	23.8	10.8	1911	Elkton, Md.....
55	169138	Brg.	Mohawk.....	334	334	118.4	35.0	7.3		Unknown.....
56	168225	Cnl.	Mohagan.....	160	160	96.9	17.6	10.0	1911	Tonawanda, N. Y.....
57	168482	Sow.	Mollay.....	16	16	64.6	16.1	1.9	1922	Nenana, Alaska.....
58	162704	Brg.	Mollie.....	286	286	108.0	32.0	9.0	1898	Brooklyn, N. Y.....
59	162985	Sow.	Mollie.....	12	12	41.0	16.5	2.5	1906	Tacoma, Wash.....
60	169765	Drg.	MOLLIE.....	35	35	40.0	20.2	3.7	1927	Detroit, Mich.....
61	169976	Brg.	Mollie Dodds.....	477	477	223.0	34.0	6.8	1891	Unknown.....
62	163242	Cnl.	Mollie J. Boles.....	103	98	96.5	17.2	8.0	1907	Whitehall, N. Y.....
63	168212	Brg.	Molly Scully.....	457	457	114.0	29.0	13.1	1920	Kingston, N. Y.....
64	165972	Cnl.	Molly D. Roberts.....	104	98	96.0	17.4	7.6	1915	Waterford, N. Y.....
65	166324	Sow.	Monadnock.....	22	14	47.9	15.9	3.4	1915	Dresden, Me.....
66	169957	Brg.	MONARCH.....	951	951	163.6	50.0	12.7	1927	Newport News, Va.....
67	164996	Brg.	Monk.....	265	265	90.7	27.0	10.9	1912	Kingston, N. Y.....
68	167418	Brg.	Monk Boys.....	488	480	115.5	31.0	13.6	1918	do.....
69	162642	Brg.	Monocacy.....	150	150	81.0	28.0	7.0	1905	Port Richmond, N. Y.....
70	165206	Brg.	Monocacy.....	466	466	200.4	23.8	11.0	1913	Chesapeake City, Md.....
71	208289	Brg.	Monocacy.....	973	904	202.2	40.1	14.4	1911	Elkton, Md.....
72	51460	Brg.	Monongahela.....	235	184	100.0	32.0	9.0	1903	Baltimore, Md.....
73	166778	Brg.	Monroe.....	439	439	113.6	28.4	13.2	1917	South Rondout, N. Y.....
74	169121	Drg.	Monroe.....	238	236	110.0	34.1	7.3	1924	Baltimore, Md.....

¹ Formerly barge Michael A. Nealy.

² Formerly barge Pocahontas No. 1.

³ Formerly ^(a) Barge Mexpet 104.

^(b) Mexican barge H. P. Co. No. 104.

Line No.	Service	Crew	Name of owner	Home port	Address of owner
1	Frt.	0	John Callahan	Port Townsend, Wash.	Padilla, Wash.
2	Fer.	1	Red House Transportation Co. (W. Va.)	Pittsburgh, Pa.	Red House, W. Va.
3	Frt.	1	Bouhard Transportation Co. (N. Y.)	New York, N. Y.	17 Battery Place.
4	Frt.	2	New York & Cuba Mail Steamship Co. (Me.)	do.	Foot Wall Street.
5	Frt.	0	George Scofield	Tacoma, Wash.	602 North Yakima Avenue.
6	Frt.	1	J. H. Hutchinson	Cape Vincent, N. Y.	Alexandria Bay, N. Y.
7	Frt.	1	New York Central R. R. Co. (N. Y.)	New York, N. Y.	6 Beaver Street.
8	Frt.	1	Melvin J. Chapman	Albany, N. Y.	Waterford, N. Y.
9	Frt.	1	New York Central R. R. Co. (N. Y.)	New York, N. Y.	6 Beaver Street.
10	Frt.	1	do.	do.	Do.
11	Frt.	1	Frank McWilliams	do.	15 Moore Street.
12	Drg.	3	Warner Co. (Del.)	Philadelphia, Pa.	1518 Walnut Street.
13	Frt.	1	William F. Hanrahan	New York, N. Y.	29 Broadway.
14	Frt.	2	Metropolitan Coal Co. (Mass.)	Boston, Mass.	20 Exchange Place.
15	Frt.	1	New Berne Navigation Co. (Del.)	New York, N. Y.	143 Liberty Street.
16	Frt.	2	Mexican Petroleum Corporation (La.)	New Orleans, La.	944 St. Charles Street.
17	Tnk.	0	Gulf Refining Co. (Tex.)	Port Arthur, Tex.	Dock 29, West Port Arthur, Tex.
18	Frt.	2	The Clyde Steamship Co. (Me.)	New York, N. Y.	Pier 36, North River.
19	Drg.	12	Los Angeles Dredging Co. (Me.)	Los Angeles, Calif.	Foot Water Street, Long Beach, Calif.
20	Frt.	1	Thomas J. Howard	New York, N. Y.	1 Broadway.
21	Frt.	1	W. E. Hedger Co. (N. Y.)	do.	25 Broadway.
22	Frt.	1	Edward G. Murray Lighterage & Transportation Co. (N. Y.)	Albany, N. Y.	Waterford, N. Y.
23	Frt.	1	R. G. Hayes	do.	Whitehall, N. Y.
24	Frt.	1	Michael J. Tucker	do.	Port Ewen, N. Y.
25	Frt.	0	Foss Launch & Tug Co. (Wash.)	Tacoma, Wash.	400 Dock Street.
26	Drg.	3	Warner Co. (Del.)	Philadelphia, Pa.	1518 Walnut Street.
27	Frt.	1	Cleary Brothers (N. Y.)	New York, N. Y.	116 Broad Street.
28	Frt.	2	Eastern Transportation Co. (Del.)	Wilmington, Del.	Ford Building.
29	Frt.	1	Oils & Asphalt Tanks Transport Corporation (N. Y.)	New York, N. Y.	250 West Fifty-seventh Street.
30	Frt.	1	New York Trap Rock Corporation (N. Y.)	do.	250 Park Avenue.
31	Frt.	1	Joseph J. Flannery	do.	402 Eighty-fifth Street.
32	Frt.	1	New York Central R. R. Co. (N. Y.)	do.	6 Beaver Street.
33	Frt.	1	Bertell W. King	do.	17 Battery Place.
34	Frt.	1	The New York Central R. R. Co. (N. Y.)	do.	466 Lexington Avenue.
35	Frt.	1	do.	do.	6 Beaver Street.
36	Frt.	2	Great Lakes Dredge & Dock Co. (N. J.)	Duluth, Minn.	First National Bank Building.
37	Frt.	1	Southern Pacific Co. (Ky.)	New York, N. Y.	Pier 49, North River.
38	Frt.	1	New York Trap Rock Corporation (N. Y.)	do.	250 Park Avenue.
39	Frt.	0	American Yukon Nav. Co. (W. Va.)	Eagle, Alaska	Skagway, Alaska.
40	Drg.	1	Edgar K. Smoot	New York, N. Y.	25 Broad Street.
41	Frt.	1	Martin P. Horan	do.	59 Pearl Street.
42	Fsh.	1	John D. Dare	Philadelphia, Pa.	Bridgeton, N. J.
43	Frt.	2	Mervyl Package Co. (Del.)	Wilmington, Del.	Laurel, Del.
44	Frt.	1	New York Central R. R. Co. (N. Y.)	New York, N. Y.	6 Beaver Street.
45	Fer.	1	Red House Transportation Co. (W. Va.)	Pittsburgh, Pa.	Red House, W. Va.
46	Drg.	1	Long Bell Lumber Co. (Mo.)	Portland, Oreg.	Longview, Wash.
47	Pas.	1	Wm. Sheaffer	Memphis, Tenn.	Clarendon, Ark.
48	Frt.	1	Mallory Steamship Co. (Me.)	New York, N. Y.	Pier 36, North River.
49	Frt.	1	Southern Transportation Co. (N. J.)	Philadelphia, Pa.	Commercial Trust Building.
50	Frt.	1	do.	do.	Do.
51	Frt.	1	Walter J. Welch	New York, N. Y.	26 Post Avenue.
52	Frt.	1	New York Central R. R. Co. (N. Y.)	do.	6 Beaver Street.
53	Frt.	1	do.	do.	Do.
54	Frt.	1	Southern Transportation Co. (N. J.)	Philadelphia, Pa.	Commercial Trust Building.
55	Drg.	30	Standard Dredging Co. (N. J.)	New York, N. Y.	Woolworth Building.
56	Frt.	1	Lake Champlain Transportation Co. (N. Y.)	Albany, N. Y.	Whitehall, N. Y.
57	Frt.	0	John H. Bailey	Seward, Alaska	Nenana, Alaska.
58	Frt.	1	Cleary Bros. (N. Y.)	New York, N. Y.	116 Broad Street.
59	Frt.	0	Foss Launch & Tug Co. (Wash.)	Tacoma, Wash.	400 Dock Street.
60	Drg.	4	Harrison S. Taft	Detroit, Mich.	1015 Transportation Building.
61	Frt.	1	John Charles Dodds	New York, N. Y.	1 Pershing Square.
62	Frt.	1	Anna Dowd	do.	325 East Thirty-seventh Street.
63	Frt.	1	W. F. & R. Boat Builders (N. Y.)	do.	Care Philip Woods, 1 Broadway.
64	Frt.	1	Alexander Robert	Rouses Point, N. Y.	Champlain, N. Y.
65	Frt.	1	Bath Box Co. (Me.)	Bath, Me.	509 Washington, Street.
66	Frt.	8	Merritt-Chapman & Scott Corporation (Del.)	New York, N. Y.	17 Battery Place.
67	Frt.	1	Estate of George T. Monk	do.	1 Broadway.
68	Frt.	1	Thomas Monk, Jr.	do.	Do.
69	Frt.	1	Joseph F. O'Boyle	do.	11 Moore Street.
70	Frt.	1	Southern Transportation Co. (N. J.)	Philadelphia, Pa.	Commercial Trust Building.
71	Frt.	4	Robert B. Wathen	Baltimore, Md.	Pier 4, East Pratt Street.
72	Frt.	2	B. & O. R. R. Co. (Md.)	do.	Baltimore and Charles Streets.
73	Frt.	0	J. W. Drayton	New York, N. Y.	1 Broadway.
74	Drg.	18	Hollywood Dredging & Construction Co. (Fla.)	Miami, Fla.	1920 Filmore Street, Hollywood, Fla.

* Formerly barge Brooklyn Eastern District Terminal No. 9.
 * Formerly barge Tioga.

* Formerly barge Cullen No. 120.

Line No.	Official No.	Rig	Name of vessel	Tonnage		Register dimensions			When built	Where built
				Gross	Net	Length	Breadth	Depth		
1	162759	Sow.	MONROE DOCTRINE.....	446	446	175.0	25.0	12.0	1897	Buffalo, N. Y.....
2	51398	Brg.	Monrovia.....	144	126	80.0	28.3	7.4	1901	Port Richmond, N. Y.
3	162692	Brg.	Montana.....	151	104	80.0	28.0	8.0	1908	Baltimore, Md.....
4	162706	Brg.	Montana.....	380	380	161.7	38.7	7.0	1906	Winslow, Wash.....
5	165396	Brg.	Monterey.....	229	229	95.2	34.2	8.1	1913	Brooklyn, N. Y.....
6	51422	Brg.	Moody Lee.....	163	163	87.2	29.5	7.6	1900	do.....
7	169679	Brg.	Moonstone.....	321	321	112.3	34.0	9.4	Unknown.....
8	167100	Brg.	MOOREMACK NO. 2.....	603	579	145.6	30.0	15.8	1900	Shooters Island, N. Y.
9	103152	Brg.	Moose.....	407	407	159.3	38.0	8.0	1907	Winslow, Wash.....
10	167298	Scw.	Moran.....	15	15	38.0	15.0	3.0	1918	Algonac, Mich.....
11	165075	Brg.	Moran No. 8.....	206	206	99.8	29.8	7.1	1906	Brooklyn, N. Y.....
12	165090	Brg.	Moran No. 12.....	208	208	99.8	30.0	8.3	1906	do.....
13	165082	Brg.	Moran No. 14.....	218	218	101.0	30.5	7.9	1904	do.....
14	167173	Brg.	Moran Towing & Transporta- tion Co. No. 46.....	335	335	112.0	34.0	9.5	1918	Tottenville, N. Y.....
15	59493	Brg.	Moran Towing & Transporta- tion Co. No. 54.....	250	250	110.5	31.2	8.1	1898	New York, N. Y.....
16	167202	Brg.	Moran Towing & Transporta- tion Co. No. 56.....	341	341	111.6	34.0	10.1	1918	Tottenville, N. Y.....
17	169154	Brg.	Moran T. & T. Co. No. 84.....	480	480	100.0	31.7	7.8	1920	do.....
18	169141	Brg.	Moran T. & T. Co. No. 86.....	480	480	100.0	31.7	7.8	1920	Brooklyn, N. Y.....
19	169142	Brg.	Moran T. & T. Co. No. 88.....	480	480	100.0	31.7	7.8	1920	do.....
20	169143	Brg.	Moran T. & T. Co. No. 90.....	480	480	100.0	31.7	7.8	1920	do.....
21	169273	Drg.	Morang.....	245	242	109.9	34.0	7.5	1925	Baltimore, Md.....
22	163435	Brg.	Morgan City.....	507	507	95.6	34.2	8.5	1908	Perth Amboy, N. J.....
23	51380	Brg.	Morning Star.....	214	214	101.3	21.0	10.3	1900	South Rondout, N. Y.
24	168506	Sow.	Morrison Mill Co. No. 11.....	690	690	109.6	35.9	8.0	1922	Seattle, Wash.....
25	170193	Brg.	Morrison Bluff Ferry.....	9	9	52.5	10.1	2.2	1928	Spadra, Ark.....
26	165443	Sow.	Morse Bros. No. 1.....	20	20	51.1	17.7	3.0	1913	Bath, Me.....
27	168436	Brg.	Mortimer B. Fuller.....	240	240	101.4	21.5	10.7	1922	Kingston, N. Y.....
28	163266	Brg.	Morton.....	168	141	90.2	28.0	7.5	1907	Tottenville, N. Y.....
29	51365	Brg.	Mott Haven.....	105	89	75.2	23.0	7.3	1900	Weehawken, N. J.....
30	164372	Scw.	Mt. Vernon.....	115	115	79.8	28.0	6.0	1911	Seattle, Wash.....
31	165123	Sow.	Mox.....	25	25	54.6	16.0	3.6	1912	do.....
32	168430	Scw.	Muck.....	175	175	90.0	28.0	8.0	1922	Hoquiam, Wash.....
33	168255	Scw.	Mud.....	178	178	90.3	28.0	8.0	1921	do.....
34	166522	Scw.	Mud Bay.....	49	49	60.3	24.2	4.2	1916	Everett, Wash.....
35	166857	Scw.	Mud Bay.....	24	24	44.2	16.0	4.1	1917	Port Stanley, Wash.....
36	164441	Scw.	Mukluk.....	26	26	99.0	16.2	1.8	1911	Seattle, Wash.....
37	165118	Brg.	Munson.....	436	410	99.8	31.6	8.2	1912	Mariners, N. Y.....
38	163779	Scw.	MUNSTER.....	316	316	125.0	32.0	8.6	1909	Ecorse, Mich.....
39	163126	Cnl.	Murphy Boys.....	102	97	98.0	17.4	8.0	1907	Whitehall, N. Y.....
40	167287	Brg.	Murray Hill.....	308	308	112.8	33.0	8.8	1917	Rondout, N. Y.....
41	167288	Brg.	Murray River.....	278	278	112.4	33.0	8.0	1917	do.....
42	165289	Scw.	Muskat.....	244	244	120.0	32.6	7.0	1913	Seattle, Wash.....
43	169234	Scw.	Mutt.....	7	7	45.0	8.9	2.4	1925	Louisville, N. Y.....
44	51284	Brg.	Mutual.....	149	149	85.2	29.2	7.6	1897	Brooklyn, N. Y.....
45	93197	Brg.	Myrtle H.....	48	48	60.0	17.5	7.5	1901	Nome, Alaska.....
46	166408	Sow.	N. L. No. 1.....	16	16	38.5	14.0	3.6	1916	Poulsbo, Wash.....
47	167886	Scw.	N. W. No. 1.....	176	176	65.8	28.0	5.9	1920	Seattle, Wash.....
48	166791	Scw.	N. F. Co. No. 1.....	30	30	56.3	15.9	4.1	1917	Bellingham, Wash.....
49	166850	Scw.	N. F. Co. No. 2.....	25	25	48.0	16.8	4.0	1917	Ketchikan, Alaska.....
50	168291	Brg.	N. E. O. No. 5 (steel).....	579	572	200.5	40.1	8.0	1921	New Orleans, La.....
51	168292	Brg.	N. E. O. No. 6 (steel).....	579	572	200.5	40.1	8.0	1921	do.....
52	104610	Scw.	N. O. Co. No. 2.....	6	6	32.1	11.2	2.3	1911	Olympia, Wash.....
53	166692	Scw.	N. P. Co. No. 4.....	26	26	51.0	15.9	4.1	1917	Bellingham, Wash.....
54	166700	Scw.	N. P. Co. No. 5.....	26	26	51.0	15.9	4.1	1917	do.....
55	166726	Scw.	N. P. Co. No. 6.....	26	26	51.0	15.9	4.1	1917	do.....
56	107812	Scw.	N. P. Corp. No. 12.....	33	38	56.4	18.0	4.3	1920	Seattle, Wash.....
57	165862	Scw.	N. P. Corp. No. 14.....	32	32	60.0	16.0	4.0	1916	Port Blakely, Wash.....
58	170211	Scw.	N. P. Corp. No. 30.....	32	32	56.0	18.0	3.8	1929	Seattle, Wash.....
59	170212	Scw.	N. P. Corp. No. 31.....	25	25	48.0	16.0	4.2	1929	do.....
60	170213	Scw.	N. P. Corp. No. 32.....	20	20	44.0	16.0	3.4	1929	do.....
61	163487	Scw.	N. W. L. Co. No. 1.....	53	63	65.0	22.0	5.3	1922	Hoquiam, Wash.....
62	165594	Scw.	N. E. F. Co. No. 1.....	134	134	80.9	30.1	6.6	1914	Port Blakely, Wash.....
63	170177	Scw.	N. E. F. Co. No. 1.....	34	34	56.7	18.4	4.0	1928	Cordova, Alaska.....
64	169693	Brg.	N. Y. T. R. K.....	276	276	112.2	32.5	3.2	Unknown.....
65	169692	Brg.	N. Y. T. R. No. 17.....	274	274	109.0	33.4	8.2	do.....
66	169690	Brg.	N. Y. T. R. No. 9.....	284	284	112.2	33.4	8.9	do.....
67	169691	Brg.	N. Y. T. R. No. 15.....	300	300	111.4	33.2	8.9	do.....
68	164661	Sow.	N. L. J. T. Co. No. 1.....	57	57	61.0	22.0	5.0	1911	Seattle, Wash.....
69	167297	Brg.	N. & K. No. 1.....	45	45	55.0	22.7	3.5	1916	Wilmington, Calif.....
70	167310	Brg.	N. & K. No. 2.....	73	73	71.1	24.0	4.5	1918	Los Angeles, Calif.....

¹ Formerly The Baby.

² Formerly scow Hume No. 7.

Unrigged Vessels

705

Line No.	Service	Crew	Name of owner	Home port	Address of owner
1	Frtd.	0	Dunbar Sullivan Dredging Co. (N. Y.)	Buffalo, N. Y.	Erie County Bank Building.
2	Frtd.	2	B. & O. R. R. Co. (Md.)	Baltimore, Md.	Baltimore and Charles Streets.
3	Frtd.	1	do.	do.	Do.
4	Frtd.	1	American Yukon Navigation Co. (W. Va.)	Eagle, Alaska	Skagway, Alaska.
5	Frtd.	1	Southern Pacific Co. (Ky.)	New York, N. Y.	Pier 49, North River.
6	Frtd.	2	Simmons-Lee Corporation (N. Y.)	do.	44 Whitehall Street.
7	Frtd.	1	New York Trap Rock Corporation (N. Y.)	do.	250 Park Avenue.
8	Frtd.	2	Lake Tankers Corporation (Del.)	Fall River, Miss.	43 Exchange Place, New York, N. Y.
9	Frtd.	0	American Yukon Navigation Co. (W. Va.)	Eagle, Alaska	Skagway, Alaska.
10	Frtd.	0	Joy Realty Co. (Mich.)	Detroit, Mich.	1740 Penobscot Building.
11	Frtd.	1	Moran Lighterage Corporation (N. Y.)	New York, N. Y.	17 Battery Place.
12	Frtd.	0	do.	do.	Do.
13	Frtd.	0	do.	do.	Do.
14	Frtd.	1	do.	do.	Do.
15	Frtd.	1	do.	do.	Do.
16	Frtd.	1	do.	do.	Do.
17	Frtd.	1	do.	do.	Do.
18	Frtd.	1	do.	do.	Do.
19	Frtd.	1	do.	do.	Do.
20	Frtd.	1	do.	do.	Do.
21	Drg.	22	James A. O'Boyle	do.	11 Moore Street.
22	Frtd.	1	Southern Pacific Co. (Ky.)	do.	Pier 49, North River.
23	Frtd.	0	Red Star Towing & Transportation Co. (W. Va.)	do.	17 Battery Place.
24	Frtd.	0	Morrison Mill Co. (Wash.)	Seattle, Wash.	Blaine, Wash.
25	Fer.	1	Geo. B. Geels	Memphis, Tenn.	R. F. D. No. 1, Scranton, Ark.
26	Frtd.	1	Malcolm McLeod	Belfast, Me.	Dark Harbor, Me.
27	Frtd.	1	Marine Transit Corporation (N. Y.)	New York, N. Y.	17 Battery Place.
28	Frtd.	1	New York Central R. R. Co. (N. Y.)	do.	6 Beaver Street.
29	Frtd.	1	do.	do.	Do.
30	Frtd.	0	E. E. Blackmore	Seattle, Wash.	Mount Vernon, Wash.
31	Frtd.	0	San Juan Fishing & Packing Co. (Wash.)	do.	Foot Stacy Street.
32	Frtd.	0	Twin Harbor Dredging Co. (Wash.)	do.	Hoquiam, Wash.
33	Frtd.	0	do.	do.	Do.
34	Frtd.	0	Mud Bay Logging Co. (Wash.)	do.	Olympia, Wash.
35	Fer.	0	Agaton Olson	do.	R. F. D. No. 1.
36	Frtd.	0	Samuel Dubin	Seward, Alaska	Bettles, Alaska.
37	Frtd.	1	New York Central R. R. Co. (N. Y.)	New York, N. Y.	6 Beaver Street.
38	Frtd.	0	Dunbar & Sullivan Dredging Co. (N. Y.)	Buffalo, N. Y.	Erie County Bank Building.
39	Frtd.	1	Nathan McNall	Albany, N. Y.	Whitehall, N. Y.
40	Frtd.	1	Edward G. Murray Lighterage & Transporta- tion Co. (N. Y.)	do.	Waterford, N. Y.
41	Frtd.	1	do.	do.	Do.
42	Frtd.	1	American Yukon Navigation Co. (W. Va.)	Eagle, Alaska	do.
43	Frtd.	1	Edgar F. Gibson	Ogdensburg, N. Y.	Louisville, N. Y.
44	Frtd.	2	Southern Pacific Co. (Ky.)	New York, N. Y.	Pier 49, North River.
45	Frtd.	0	Thomas A. Petersen	Nome, Alaska	Teller, Alaska.
46	Frtd.	0	Ole A. Olson	Seattle, Wash.	Poulsbo, Wash.
47	Frtd.	0	Charles Cornell	do.	Harper, Wash.
48	Fsh.	0	Petersburg Packing Co. (Wash.)	Petersburg, Alaska	do.
49	Fsh.	0	Annette Island Packing Co. (Wash.)	Ketchikan, Alaska	Metlakatla, Alaska.
50	Frtd.	2	Lake Tankers Corporation (Del.)	Fall River, Mass.	43 Exchange Place, New York, N. Y.
51	Tnk.	1	do.	do.	Do.
52	Frtd.	0	National Oyster Co. (Wash.)	Tacoma, Wash.	Olympia, Wash.
53	Fsh.	0	Alaska Pacific Salmon Corporation (Del.)	Ketchikan, Alaska	do.
54	Fsh.	0	do.	do.	do.
55	Fsh.	0	do.	do.	do.
56	Fsh.	0	Nakat Packing Corporation (N. Y.)	do.	do.
57	Fsh.	0	do.	do.	do.
58	Fsh.	0	do.	do.	do.
59	Fsh.	0	do.	do.	do.
60	Fsh.	0	do.	do.	do.
61	Frtd.	0	North Western Lumber Co. (Calif.)	Seattle, Wash.	Hoquiam, Wash.
62	Frtd.	0	New England Fish Co. (Me.)	Portland, Me.	46 Customhouse Wharf.
63	Fsh.	0	New England Fish Co. (Me.)	Boston, Mass.	Boston Fish Pier.
64	Frtd.	1	New York Trap Rock Corporation (N. Y.)	New York, N. Y.	250 Park Avenue.
65	Frtd.	1	do.	do.	Do.
66	Frtd.	1	do.	do.	Do.
67	Frtd.	1	do.	do.	Do.
68	Frtd.	0	Charles Cornell	Seattle, Wash.	Harper, Wash.
69	Fsh.	1	Van Camp Sea Food Co. (Calif.)	Los Angeles, Calif.	East San Pedro, Calif.
70	Fsh.	0	do.	do.	Do.

* Formerly scow H. P. Co. No. 1.

† Formerly scow P. B. T. Co. No. 3.

Line No.	Official No.	Rig	Name of vessel	Tonnage		Register dimensions			When built	Where built
				Gross	Net	Length	Breadth	Depth		
						Feet	Feet	Feet		
1	67435	Brg.	N. Y. P. & N. R. R. Barge No. 8 (steel)	1,255	1,173	320.0	47.0	10.5	1901	Sparrows Point, Md.
2	168931	Brg.	N. A. O'Donnell	462	462	104.7	30.0	13.7	1923	Kingston, N. Y.
3	170296	Sow.	N. I. Johnson	245	245	100.1	33.2	8.0	1929	Seattle, Wash.
4	170238	Brg.	Nadia Desrosiers	269	269	106.1	22.9	11.4	1927	Kingston, N. Y.
5	167519	Sow.	Naket	150	150	71.0	27.7	4.5	1919	Bellingham, Wash.
6	167318	Brg.	Nana C.	246	232	108.0	22.5	10.5	1918	Kingston, N. Y.
7	163808	Brg.	Nancy Willard	448	427	116.0	30.2	12.0	1909	Gldersleeve, Conn.
8	51271	Brg.	Nanjemoy	300	300	136.2	23.4	10.2	1909	Elkton, Md.
9	169019	Brg.	Nan Jewett	333	333	113.6	33.9	9.3	1926	do.
10	166701	Brg.	Nanna Scully	474	474	117.6	30.0	13.2	1917	Rondout, N. Y.
11	205800	Brg.	Nanticoke	771	735	203.6	35.4	13.0	1908	Sharptown, Md.
12	48627	Brg.	Nansmond	361	361	155.0	23.5	11.1	1907	Elkton, Md.
13	167689	Brg.	NAPLES	715	715	295.9	30.8	7.1	1909	Ambridge, Pa.
14	164974	Brg.	Nassau	477	477	201.3	23.8	10.8	1912	Elkton, Md.
15	166503	Brg.	NAVEGADORA 73	419	419	165.0	38.0	7.3	1916	Newburgh, N. Y.
16	166504	Brg.	NAVEGADORA 74	410	419	165.0	38.0	7.3	1916	do.
17	166743	Brg.	NAVEGADORA 75	436	436	165.0	38.0	7.8	1917	do.
18	167040	Brg.	NAVEGADORA 78	436	436	165.0	38.0	7.8	1917	do.
19	164106	Brg.	Navillus	183	183	89.7	30.3	7.7	1910	Brooklyn, N. Y.
20	67432	Brg.	Navy Blue	454	454	126.3	28.3	12.6	1900	Rondout, N. Y.
21	168543	Brg.	Neal O'Boyle	2,200	2,200	267.3	46.0	23.6	1919	Brunswick, Ga.
22	169397	Brg.	Ned Hedger	452	452	113.3	20.6	12.7	1925	Kingston, N. Y.
23	67487	Brg.	Ned Irish	288	288	99.1	26.9	11.4	1908	West New Brighton, N. Y.
24	167305	Brg.	Nedra	53	53	60.0	24.5	3.0	1918	Wilmington, Calif.
25	162643	Sow.	Ncenah	550	550	119.0	32.0	6.0	1905	Everett, Wash.
26	168973	Sow.	Nefco No. 1	30	30	56.0	15.8	4.1	1924	Bellingham, Wash.
27	169459	Sow.	Nefco No. 2	30	30	55.4	15.8	4.2	1926	do.
28	169715	Sow.	Nefco No. 3	30	30	55.5	15.8	4.1	1927	do.
29	169716	Sow.	Nefco No. 4	30	30	55.8	15.9	4.1	1927	do.
30	165936	Brg.	Nellie	206	206	87.2	30.2	9.7	1905	Baltimore, Md.
31	169391	Brg.	Nellie	11	11	40.4	11.9	2.0	1925	Livermore, Ky.
32	67429	Sow.	Nellie No. 1	10	10	42.0	11.0	3.1	1900	Anacortes, Wash.
33	164819	Sow.	Nellie No. 2	15	15	45.0	13.0	3.3	1912	do.
34	166657	Sow.	Nellie Juan No. 1	29	29	51.0	18.0	3.8	1917	do.
35	216105	Brg.	Nellie Juan No. 30	8	8	29.8	9.7	3.4	1918	do.
36	216106	Brg.	Nellie Juan No. 31	8	8	29.8	9.7	3.4	1918	do.
37	216107	Brg.	Nellie Juan No. 32	8	8	29.8	9.7	3.4	1918	do.
38	216108	Brg.	Nellie Juan No. 33	8	8	29.8	9.7	3.4	1918	do.
39	67405	Brg.	Nellie O'Boyle	298	298	105.6	26.2	10.6	1899	Eddyville, Conn.
40	168544	Brg.	Nellie O'Boyle	2,200	2,200	267.3	46.0	23.6	1918	Kearny, N. J.
41	169267	Brg.	Nellie Murray	363	363	102.2	29.4	12.0	1920	Kingston, N. Y.
42	164108	Brg.	Nelson	426	394	100.1	31.4	7.7	1910	Tottenville, N. Y.
43	165777	Brg.	Nelson T. Fleming	346	346	97.4	28.5	11.8	1914	Brooklyn, N. Y.
44	170188	Brg.	Nemacolin	21	21	58.6	16.0	2.6	1924	Nemacolin, Pa.
45	167390	Brg.	Nemo	279	279	100.9	24.3	11.5	1904	South Rondout, N. Y.
46	130750	Brg.	Neptune	365	365	118.0	26.6	6.0	1897	Ballard, Wash.
47	165692	Brg.	Neptune	38	38	46.6	16.4	3.3	1913	Alexandria Bay, N. Y.
48	167626	Sow.	Neptune	23	23	29.9	14.7	2.0	1919	Bremerton, Wash.
49	163271	Brg.	Nereus	217	217	96.2	32.0	8.2	1907	Brooklyn, N. Y.
50	165408	Sow.	Nero	11	11	39.0	12.5	3.0	1913	Ketchikan, Alaska
51	203304	Brg.	Neshaminy	721	623	177.0	35.0	14.2	1906	Noank, Conn.
52	67463	Brg.	NESHANNOCK	229	229	130.0	23.1	8.4	1903	Camden, N. J.
53	162319	Onl.	Nettle Cahill	103	97	96.0	17.2	8.0	1903	Whitehall, N. Y.
54	163803	Brg.	Neuse	464	464	196.5	23.8	10.9	1909	Elkton, Md.
55	166464	Brg.	Nevada	486	486	95.7	34.0	8.4	1916	Rondout, N. Y.
56	169430	Brg.	Noverrest	83	83	70.0	26.1	5.0	1926	Baltimore, Md.
57	67409	Brg.	Newark	313	261	80.0	28.0	7.9	1900	do.
58	67412	Brg.	Newark	112	96	75.7	25.2	7.2	1900	Brooklyn, N. Y.
59	127695	Brg.	Newark	820	772	203.6	35.5	13.2	1902	Bath, Me.
60	165506	Brg.	Newburgh	443	411	99.7	31.4	8.2	1913	Mariners Harbor, N. Y.
61	167063	Brg.	Newell	181	181	89.8	30.0	7.4	1917	Jersey City, N. J.
62	163050	Brg.	New Haven	272	272	90.2	26.7	11.3	1907	Rondout, N. Y.
63	65003	Brg.	New Jersey	1,347	1,177	220.1	37.1	22.8	1877	Barrow, England
64	170164	Brg.	NEW JERSEY	1,832	1,527	244.9	50.1	14.7	1927	Manitowoc, Wis.
65	67413	Brg.	Newport	112	96	75.7	25.2	7.2	1900	Brooklyn, N. Y.
66	163290	Brg.	Newport	175	162	90.0	31.0	7.2	1907	Port Jefferson, N. Y.
67	168611	Brg.	Newton	481	481	100.0	32.3	8.8	1923	Brooklyn, N. Y.
68	160111	Brg.	Newport	94	92	81.0	28.4	6.3	1924	Newport Beach, Calif.
69	170036	Brg.	Newport	594	594	120.3	41.0	10.2	1899	Unknown
70	67489	Brg.	Newport News	157	157	88.6	29.0	7.0	1899	Tottenville, N. Y.
71	168703	Brg.	New York	523	523	120.2	33.0	14.1	1923	Wilmington, Del.

1 Formerly barge (a) Samuel.
 (b) Sarah Scully.
 2 Formerly barge Marjorie.
 3 Formerly barge (a) Louis B. Tucker.
 (b) York.

4 Formerly (a) barge Navegadora 74.
 (b) Mexican barge Navegadora 74.
 5 Formerly barge (a) Navegadora 78.
 (b) Mexican Navegadora 78.
 6 Formerly barge B. E. D. T. No. 13.

Line No.	Service	Crew	Name of owner	Home port	Address of owner
1	Frt.	2	Samuel Hurley.....	Philadelphia, Pa.....	117 South Sixty-third Street.
2	Frt.	0	Louis O'Donnell.....	New York, N. Y.....	44 Whitehall Street.
3	Frt.	0	Charles C. Croft.....	Seattle, Wash.....	1975 Twelfth Avenue, West.
4	Frt.	1	R. Lenahan Co. (N. Y.).....	New York, N. Y.....	4 Coentiss Slip.
5	Fsh.	0	Nakat Packing Corporation (N. Y.).....	Ketchikan, Alaska.....	
6	Frt.	1	Richard Lenahan.....	Albany, N. Y.....	Athens, N. Y.
7	Frt.	1	Bertell W. King.....	New York, N. Y.....	17 Battery Place.
8	Frt.	1	Southern Transportation Co. (N. J.).....	Philadelphia, Pa.....	Commercial Trust Building.
9	Frt.	1	New York Trap Rook Corporation (N. Y.).....	New York, N. Y.....	260 Park Avenue.
10	Frt.	1	James McWilliams Blue Line (N. J.).....	do.....	1 Broadway.
11	Frt.	2	Robert B. Wathen.....	Baltimore, Md.....	Pier 4, East Pratt Street.
12	Frt.	1	Southern Transportation Co. (N. J.).....	Philadelphia, Pa.....	Commercial Trust Building.
13	Pas.	2	Louisiana Railway & Navigation Co. (La.).....	Baton Rouge, La.....	Shreveport, La.
14	Frt.	1	Southern Transportation Co. (N. J.).....	Philadelphia, Pa.....	Commercial Trust Building.
15	Tnk.	1	Manhattan Tank Barge Co. (N. Y.).....	New York, N. Y.....	7 West Forty-second Street.
16	Tnk.	1	do.....	do.....	Do.
17	Tnk.	1	Joseph F. O'Boyle.....	do.....	15 Moore Street.
18	Frt.	1	20th Century Transportation Corporation (N. Y.).....	do.....	7 West Forty-second Street.
19	Frt.	1	B. & O. R. R. Co. (Md.).....	Baltimore, Md.....	Baltimore and Charles Streets.
20	Frt.	1	James McWilliams Blue Line (N. J.).....	New York, N. Y.....	1 Broadway.
21	Frt.	2	Anthony O'Boyle.....	do.....	11 Moore Street.
22	Frt.	1	W. E. Hedger Co. (N. Y.).....	do.....	25 Broadway.
23	Frt.	1	Harold L. Valentine (N. Y.).....	do.....	11 Broadway.
24	Fsh.	1	Halfhill Tuna Packing Co. (Calif.).....	Los Angeles, Calif.....	Long Beach, Calif.
25	Fsh.	0	Alaskan Glacier Sea Food Co. (Wash.).....	Petersburg, Alaska.....	
26	Frt.	0	New England Fish Co. (Me.).....	Boston, Mass.....	44 Boston Fish Pier.
27	Fsh.	0	do.....	do.....	Do.
28	Fsh.	0	do.....	do.....	Do.
29	Fsh.	0	do.....	do.....	Do.
30	Msc.	6	Baltimore Derrick & Salvage Corporation (Del.).....	Baltimore, Md.....	1109 American Building.
31	Frt.	2	Ernest S. Kirtley.....	Louisville, Ky.....	Livermore, Ky.
32	Fsh.	0	Salina Packing Co. (Wash.).....	Seattle, Wash.....	3202 L. C. Smith Buildings.
33	Fsh.	0	do.....	do.....	Do.
34	Fsh.	0	Copper River Packing Co. (Wash.).....	Seward, Alaska.....	Latouche, Alaska.
35	Fsh.	0	do.....	do.....	Do.
36	Fsh.	0	do.....	do.....	Do.
37	Fsh.	0	do.....	do.....	Do.
38	Fsh.	0	do.....	do.....	Do.
39	Frt.	1	M. & J. Tracy (N. Y.).....	New York, N. Y.....	1 Broadway.
40	Frt.	2	Anthony O'Boyle.....	do.....	11 Moore Street.
41	Frt.	1	Edward G. Murray Lighterage & Transportation Co. (N. Y.).....	Albany, N. Y.....	Waterford, N. Y.
42	Frt.	1	New York Central R. R. Co. (N. Y.).....	New York, N. Y.....	6 Beaver Street.
43	Frt.	1	Louis O'Donnell.....	do.....	44 Whitehall Street.
44	Fer.	1	Nemacolin Ferry Co. (Pa.).....	Pittsburgh, Pa.....	Buckeye Coal Co. Building.
45	Frt.	0	Alexander S. Murphy.....	New York, N. Y.....	420 Lexington Avenue.
46	Frt.	0	D. J. Halferty.....	Seattle, Wash.....	Alaska Building.
47	Frt.	1	Alexandria Bay Canada Ferry Co. (N. Y.).....	Cape Vincent, N. Y.....	Alexandria Bay, N. Y.
48	Msc.	0	K. Wik.....	Seattle, Wash.....	Bremerton, Wash.
49	Frt.	1	Southern Pacific Co. (Ky.).....	New York, N. Y.....	Pier 49, North River.
50	Fsh.	1	Nakat Packing Corporation (N. Y.).....	Ketchikan, Alaska.....	
51	Tnk.	2	Gulf Refining Co. (Tex.).....	Port Arthur, Tex.....	Dock 29, West Port Arthur, Tex.
52	Frt.	3	Reading Co. (Pa.).....	Philadelphia, Pa.....	Reading Terminal.
53	Frt.	1	Patrick F. Cahill.....	Albany, N. Y.....	Kingston, N. Y.
54	Frt.	2	Lone Star Cement Co. (Va.).....	Norfolk, Va.....	National Bank of Commerce Building.
55	Frt.	1	Southern Pacific Co. (Ky.).....	New York, N. Y.....	Pier 49, North River.
56	Drg.	16	Construction Co. (N. C.).....	Beaufort, N. C.....	
57	Frt.	2	B. & O. R. R. Co. (Md.).....	Baltimore, Md.....	Baltimore and Charles Streets.
58	Frt.	1	New York Central R. R. Co. (N. Y.).....	New York, N. Y.....	6 Beaver Street.
59	Frt.	1	Southern Transportation Company (N. J.).....	Philadelphia, Pa.....	Commercial Trust Building.
60	Frt.	1	New York Central R. R. Co. (N. Y.).....	New York, N. Y.....	6 Beaver Street.
61	Frt.	1	General Chemical Co. (N. Y.).....	do.....	40 Rector Street.
62	Frt.	1	James McWilliams Blue Line (N. J.).....	do.....	1 Broadway.
63	Frt.	3	Neptune Line (Del.).....	do.....	Do.
64	Drg.	38	Great Lakes Dredge & Dock Co. (N. J.).....	Duluth, Minn.....	First National Bank.
65	Frt.	1	New York Central R. R. Co. (N. Y.).....	New York, N. Y.....	6 Beaver Street.
66	Frt.	1	Clyde Steamship Co. (Me.).....	do.....	Pier 36, North River.
67	Frt.	1	New York Central R. R. Co. (N. Y.).....	do.....	6 Beaver Street.
68	Fsh.	1	C. F. Chaffee.....	Los Angeles, Calif.....	1604 Vista Del Mar, Ventura, Calif.
69	Drg.	3	Standard Dredging Co. (N. J.).....	New York, N. Y.....	233 Broadway.
70	Frt.	1	Arundel Corporation (Md.).....	Baltimore, Md.....	Pier 2, Pratt Street.
71	Frt.	2	International Elevating Co. (N. J.).....	New York, N. Y.....	101 Produce Exchange.

⁷ Formerly U. S. S. B. st. s. Tolo.

⁸ Formerly barge (a) Neuse, (b) Cuban barge Neuse.

⁹ Formerly schooner Charles K. Nichols.

¹⁰ Formerly (a) British ship Yarkand.

¹⁰ Formerly (b) Russian schooner barge Yarkand. (c) barge Yarkand.

¹¹ Formerly barge Jaxon.

¹² Formerly barge No. 6.

Line No.	Official No.	Rlg	Name of vessel	Tonnage		Register dimensions			When built	Where built	
				Gross	Net	Length	Breadth	Depth			
							Feet	Feet	Feet		
1	168504	Brg.	NEW YORK CENTRAL OIL BARGE NO. 1.	357	357	144.0	27.1	11.0	1923	Chester, Pa.	
2	168565	Brg.	NEW YORK CENTRAL OIL BARGE NO. 2.	357	357	144.0	27.1	11.0	1923	do.	
3	168726	Brg.	NEW YORK CENTRAL OIL BARGE NO. 3.	357	357	144.0	27.1	11.0	1923	do.	
4	168903	Brg.	NEW YORK CENTRAL OIL BARGE NO. 4.	357	357	144.0	27.1	11.0	1924	do.	
5	167312	Brg.	Now Zealand.	236	236	95.2	33.0	8.5	1917	Brooklyn, N. Y.	
6	162271	Sow.	Niagara.	12	12	41.0	12.0	3.6	1904	Anacortes, Wash.	
7	162991	Brg.	Niagara.	346	298	110.2	36.8	9.8	1906	Weehawken, N. J.	
8	165094	Brg.	Niagara.	466	466	200.4	23.8	10.8	1912	Chesapeake City, Md.	
9	165231	Drg.	NIAGARA.	827	827	135.0	44.0	11.0	1913	Manitowoc, Wis.	
10	168205	Onl.	Niagara.	160	160	96.9	17.6	10.0	1911	Tonawanda, N. Y.	
11	169786	Sow.	Niagara.	66	66	98.7	24.4	4.9	1927	Grand Island, N. Y.	
12	163166	Sow.	Nib.	11	11	41.0	12.2	3.0	1907	Ballard, Wash.	
13	166555	Brg.	Nicholas Murphy.	503	503	113.0	31.4	13.2	1916	Rondout, N. Y.	
14	166789	Brg.	Niek A. Nilsen.	236	222	105.3	22.5	10.5	1917	Whitehall, N. Y.	
15	168398	Brg.	NINETEEN TWENTY-TWO.	237	237	88.0	34.0	9.0	1922	Los Angeles, Calif.	
16	169135	Brg.	NINETEEN TWENTY THREE.	218	218	88.0	34.1	8.9	1923	do.	
17	165122	Sow.	Nlx.	7	7	33.9	10.5	3.0	1912	Seattle, Wash.	
18	167277	Drg.	Nokomis.	106	100	80.0	24.0	6.0	1914	Lake Nokomis, Minn.	
19	170160	Brg.	Nome No. 1.	21	21	40.0	16.0	3.8	1928	Nome, Alaska.	
20	170162	Sow.	Nome No. 2.	20	20	39.9	16.0	4.0	1928	do.	
21	60113	Brg.	Nominal.	352	352	163.6	23.6	10.2	1915	Elkton, Md.	
22	168146	Brg.	Nonesuch.	373	373	106.7	29.1	11.5	1915	Kingston, N. Y.	
23	169184	Brg.	Nonpareil.	383	383	115.4	37.3	9.6	1925	do.	
24	67488	Brg.	Norfolk.	164	164	83.5	30.0	7.7	1899	Brooklyn, N. Y.	
25	163468	Brg.	Norfolk.	377	377	85.2	30.2	8.5	1907	Kingston, N. Y.	
26	163313	Sow.	Norman.	259	259	101.0	34.5	9.1	1907	Stellacoom, Wash.	
27	162466	Brg.	NORMAN KELLEY.	513	497	177.9	36.0	15.0	1905	Buffalo, N. Y.	
28	168472	Brg.	Norman D. Colburn.	236	236	97.0	25.8	10.1	1913	Kingston, N. Y.	
29	164354	Drg.	NORMAN H. DAVIS.	664	501	150.0	40.0	11.0	1911	Sparrows Point, Md.	
30	220998	Brg.	North Bend.	981	847	204.1	43.0	14.2	1921	North Bend, Oreg.	
31	168423	Brg.	North Cliff.	553	553	104.4	33.2	8.2	1919	Kingston, N. Y.	
32	162182	Sow.	North Coast.	46	46	55.3	24.0	4.4	1904	Seattle, Wash.	
33	162294	Brg.	North Cross.	348	348	109.3	27.1	11.3	1904	Rondout, N. Y.	
34	130407	Brg.	NORTHERN LIGHT.	2,351	2,315	290.5	40.8	21.6	1888	Cleveland, Ohio.	
35	215821	Brg.	Northern No. 14.	971	913	204.0	35.0	14.6	1917	Hayre de Grace, Md.	
36	167352	Brg.	Northern No. 20.	745	692	202.6	30.1	12.8	1918	Baltimore, Md.	
37	168698	Brg.	Northfield.	481	481	100.0	32.3	8.8	1923	Brooklyn, N. Y.	
38	167507	Sow.	Northland No. 3.	30	30	56.3	15.9	4.1	1919	Bellingham, Wash.	
39	167508	Sow.	Northland No. 4.	30	30	56.3	15.9	4.1	1919	do.	
40	166366	Brg.	Northport.	242	235	100.7	34.8	7.4	1916	Wilmington, Del.	
41	163233	Sow.	North Shore No. 1.	137	137	83.8	30.5	6.5	1907	Tacoma, Wash.	
42	67428	Brg.	North Star.	239	239	104.2	21.4	10.5	1900	South Rondout, N. Y.	
43	67417	Brg.	Norwood.	110	95	75.5	25.2	7.1	1900	Brooklyn, N. Y.	
44	168933	Sow.	Nuka.	18	18	40.0	16.0	3.6	1924	Seward, Alaska.	
45	164654	Brg.	No. 00.	98	98	84.0	26.0	6.4	1909	Kogglung, Alaska.	
46	163733	Sow.	No. 1.	44	44	54.2	20.0	5.0	1903	Houghton, Mich.	
47	164381	Brg.	No. 1.	462	462	125.0	36.1	12.3	1904	Wilmington, Del.	
48	164435	Sow.	No. 1.	79	79	93.2	22.0	4.5	1895	Oshkosh, Wis.	
49	164056	Brg.	No. 1.	98	98	84.0	26.0	6.4	1903	Nushagak, Alaska.	
50	164951	Sow.	No. 1 (steel).	269	269	130.4	34.0	6.4	1909	Buffalo, N. Y.	
51	165074	Drg.	No. 1.	179	179	70.0	26.0	6.6	1912	Detroit, Mich.	
52	165419	Sow.	No. 1.	11	11	40.7	12.1	2.9	1913	Sunny Point, Alaska.	
53	166648	Sow.	No. 1.	50	50	60.0	18.6	5.4	1909	Green Bay, Wis.	
54	166358	Brg.	No. 1.	37	37	50.0	19.7	4.3	1907	Toledo, Ohio.	
55	167005	Brg.	No. 1.	120	117	92.3	22.0	7.0	1919	Baltimore, Md.	
56	168004	Brg.	No. 1 (composite).	209	209	140.2	24.0	7.1	1919	Oshkosh, Wis.	
57	168595	Brg.	No. 1 (steel).	318	295	129.3	34.0	7.0	1921	Pensacola, Fla.	
58	169581	Brg.	No. 1.	98	98	85.0	25.0	6.6	1926	Baltimore, Md.	
59	169036	Sow.	No. 1.	43	43	50.6	19.7	3.0	1908	Chelsea, Mass.	
60	169896	Brg.	No. 1.	28	28	51.0	20.0	3.5	1912	Port Huron, Mich.	
61	168908	Brg.	Number 1.	18	18	51.2	10.3	3.1	1922	Stevenson, Wash.	
62	170229	Brg.	No. 1 (steel).	80	80	80.1	20.1	5.0	1929	Pensacola, Fla.	
63	67402	Sow.	No. 2.	263	253	81.0	60.2	5.2	1890	Duluth, Minn.	
64	163732	Drg.	No. 2.	110	110	76.0	31.6	5.7	1889	Houghton, Mich.	
65	164658	Brg.	No. 2.	98	98	84.0	26.0	6.4	1903	Nushagak, Alaska.	
66	166359	Brg.	No. 2.	20	20	47.0	16.0	3.0	1912	Marine City, Mich.	
67	167666	Brg.	No. 2.	271	268	92.3	22.0	7.0	1919	Baltimore, Md.	
68	168005	Brg.	No. 2 (composite).	209	209	140.2	24.0	7.1	1919	Oshkosh, Wis.	
69	168938	Sow.	No. 2.	12	12	40.5	14.0	2.9	1926	Rockport, Ont.	
70	169582	Brg.	No. 2.	98	98	84.0	25.0	6.6	1926	Baltimore, Md.	
71	169549	Drg.	Number Two.	277	274	109.9	33.9	7.4	1926	do.	

¹ Formerly barge (a) Catherine C. Ryan.
⁶ Catherine C. Boles.

⁵ Formerly barge Uranus.

Line No.	Service	Crew	Name of owner	Home port	Address of owner
1	Tnk.	2	New York Central R. R. Co. (N. Y.)	New York, N. Y.	6 Beaver Street.
2	Tnk.	2	do	do	Do.
3	Tnk.	1	do	do	Do.
4	Tnk.	1	do	do	Do.
5	Fr.	1	Atlantic Lighterage Corporation (N. Y.)	do	17 Battery Place.
6	Fr.	0	Booth Fisheries Co. (Del.)	Seattle, Wash.	Pier 11B, foot Wall Street.
7	Fr.	1	New York Central R. R. Co. (N. Y.)	New York, N. Y.	6 Beaver Street
8	Fr.	1	Southern Transportation Co. (N. J.)	Philadelphia, Pa.	Commercial Trust Co.
9	Fr.	11	Duluth Superior Dredging Co. (Minn.)	Duluth, Minn.	Foot Forty-fifth Avenue W.
10	Fr.	1	Shippers Navigation Co. (N. Y.)	Oswego, N. Y.	Syracuse, N. Y.
11	Fr.	1	Charles V. Fix	Buffalo, N. Y.	1826 Niagara Street.
12	Fsh.	0	Fidalgo Island Canning Co. (Me.)	Ketchikan, Alaska.	
13	Fr.	1	Anthony O'Doyle	New York, N. Y.	15 Moore Street.
14	Fr.	1	Edward G. Murray Lighterage & Transportation Co. (N. Y.)	Albany, N. Y.	Waterford, N. Y.
15	Fr.	1	Union Oil Co. (Calif.)	Los Angeles, Calif.	Union Oil Building.
16	Tnk.	1	do	do	Do.
17	Fr.	0	San Juan Fishing & Packing Co. (Wash.)	Seattle, Wash.	Foot Stacy Street.
18	Dge.	20	Simon Meyers	Minneapolis, Minn.	638 McKnight Building.
19	Fr.	0	Nome Lighterage & Commercial Co. (T. A.)	Nome, Alaska.	
20	Fr.	0	do	do	
21	Fr.	1	Southern Transportation Co. (N. J.)	Philadelphia, Pa.	Commerical Trust Building.
22	Fr.	1	James F. Dwyer	New York, N. Y.	4 Coenties Slip.
23	Fr.	1	New York & Albany Lighterage Co. (N. Y.)	do	Pier 39, North River.
24	Fr.	1	National Lighterage Co. (N. Y.)	do	Pier 49, North River.
25	Fr.	1	Clyde Steamship Co. (Me.)	do	Do.
26	Fr.	0	George Scofield Co. (Wash.)	Tacoma, Wash.	1533 Dock Street.
27	Fr.	6	Kelley Island Lime & Transport Co. (Ohio)	Sandusky, Ohio.	Foot McDonough Street.
28	Fr.	1	James F. Dwyer	Albany, N. Y.	Kingston, N. Y.
29	Fr.	5	Clark Dredging Co. (Tex.)	Galveston, Tex.	U. S. National Bank Building.
30	Fr.	10	Arrow Tug & Barge Co. (Oreg.)	Astoria, Oreg.	56 Tenth Street.
31	Fr.	1	Simmons Lee Corporation (N. Y.)	New York, N. Y.	44 Whitehall Street.
32	Fr.	0	Lomen Reindeer Corporation (Del.)	Nome, Alaska.	
33	Fr.	1	John H. Winnett	New York, N. Y.	15 Moore Street.
34	Fr.	29	Gulf Barge and Towing Co. (La.)	New Orleans, La.	Ohio and Magnolia Streets.
35	Fr.	4	Northern Barge Corporation (Del.)	Wilmington, Del.	Equitable Building.
36	Fr.	5	Lottie V. Wathen	Baltimore, Md.	Pier 4, East Pratt Street.
37	Fr.	1	New York Central R. R. Co. (N. Y.)	New York, N. Y.	6 Beaver Street.
38	Fsh.	0	Anette Island Packing Co. (Wash.)	Seattle, Wash.	South Bellingham, Wash.
39	Fsh.	0	do	do	Do.
40	Fr.	1	New York & Cuba Mail Steamship Co. (Me.)	New York, N. Y.	Foot Wall Street.
41	Fr.	0	Foss Launch & Tug Co. (Wash.)	Tacoma, Wash.	400 Dock Street.
42	Fr.	0	Red Star Towing & Transportation Co. (W. Va.)	New York, N. Y.	17 Battery Place.
43	Fr.	1	New York Central R. R. Co. (N. Y.)	do	6 Beaver Street.
44	Fsh.	0	S. Lundblad	Seward, Alaska.	
45	Fr.	0	Alaska Packers Association (Wash.)	Unalaska, Alaska.	Naknek, Alaska.
46	Fr.	2	Zenith Dredge Co. (Minn.)	Duluth, Minn.	303 Glencoe Building.
47	Drg.	1	M. J. Dady Engineering & Contracting Co. (N. Y.)	New York, N. Y.	367 Fulton Street (B.).
48	Fr.	2	Cook & Brown Lime Co. (Wis.)	Milwaukee, Wis.	Oshkosh, Wis.
49	Fr.	0	Alaska Packers Association (Wash.)	Unalaska, Alaska.	Naknek, Alaska.
50	Fr.	2	Duluth-Superior Dredging Co. (Minn.)	Duluth, Minn.	Foot Fifty-fifth Avenue West.
51	Drg.	6	John H. Cameron	Detroit, Mich.	Franco Palms Building.
52	Fsh.	0	Libby, McNeill & Libby (Me.)	Seattle, Wash.	88 Hamlin Street.
53	Fr.	1	B. J. Gallagher	Milwaukee, Wis.	Marinette, Wis.
54	Pld.	1	J. H. Baer	Port Huron, Mich.	3129 Gratiot Avenue.
55	Fr.	2	Hearn Oil Co. (Del.)	Wilmington, Del.	Third and Converse Streets.
56	Fr.	1	Fox River Navigation Co. (Wis.)	Milwaukee, Wis.	Kaukauna, Wis.
57	Tnk.	2	Belcher Asphalt Paving Co. (Del.)	Miami, Fla.	1217 North Bayshore Drive.
58	Drg.	1	National Dredging Co. (Del.)	Duluth, Minn.	504 Builders Exchange.
59	Pld.	7	Crandall Engineering Co. (Me.)	Boston, Mass.	102 Border Street.
60	Pld.	1	Muir & O'Sullivan Dredge and Dock Co. (Mich.)	Port Huron, Mich.	211 Quay Street.
61	Fr.	1	O. T. Smith	Portland, Oreg.	Stevenson, Wash.
62	Tnk.	2	Robert J. Garlick	Miami, Fla.	1377 Southwest Eighth Street.
63	Fr.	0	Marine Iron & Shipbuilding Co. (Del.)	Duluth, Minn.	Foot Eleventh Avenue W.
64	Drg.	8	Zenith Dredge Co. (Minn.)	do	303 Glencoe Building.
65	Fr.	0	Alaska Packers Association (Wash.)	Unalaska, Alaska.	Naknek, Alaska.
66	Fr.	0	Gilbert E. Miller	Detroit, Mich.	2205 Chicago Boulevard.
67	Fr.	1	Intra-Coastal Corporation (Del.)	New York, N. Y.	Care Consolidated Fisheries Co., 78 Wall Street.
68	Fr.	1	Fox River Navigation Co. (Wis.)	Milwaukee, Wis.	Kaukauna, Wis.
69	Fr.	1	J. B. & R. L. Reid	Cape Vincent, N. Y.	Alexandria Bay, N. Y.
70	Drg.	1	National Dredging Co. (Del.)	Duluth, Minn.	504 Builders Exchange.
71	Drg.	22	T. T. Sweet Dredging Co. (Fla.)	Miami, Fla.	302 Southwest North River Drive.

* Formerly barge (a) Elizabeth H. Cross.
(b) Iron Cross.

Line No.	Official No.	Rig	Name of vessel -	Tonnage		Register dimensions			When built	Where built
				Gross	Net	Length	Breadth	Depth		
				Feet						
1	169762	Brg.	No. 2	15	15	70.2	10.0	2.9	1926	Antiquity, Ohio
2	169831	Brg.	No. 2	352	352	116.0	36.1	8.8	1927	Connelly, N. Y.
3	169895	Sew.	No. 2	100	100	76.9	26.3	6.7	1905	Oswego, N. Y.
4	162235	Brg.	No. 3	80	80	75.0	22.0	6.0	1897	Detroit, Mich.
5	163160	Sew.	No. 3 (steel)	617	617	136.0	36.0	12.6	1907	Manitowoc, Wis.
6	163823	Sew.	No. 3	355	355	103.3	32.2	10.9	1909	Duluth, Minn.
7	164053	Sew.	No. 3	190	190	108.4	27.4	7.8	1893	Sheboygan, Wis.
8	164511	Brg.	No. 3	463	463	124.9	36.2	12.3	1907	Wilmington, Del.
9	164593	Brg.	No. 3	58	58	50.0	20.0	3.4	1891	Detroit, Mich.
10	169285	Sew.	No. 3 (steel)	175	175	75.9	30.3	7.5	1915	Buffalo, N. Y.
11	166360	Brg.	No. 3	22	22	46.7	16.0	3.6	1912	Marine City, Mich.
12	168006	Brg.	No. 3 (composite)	209	209	140.2	24.0	7.1	1919	Oshkosh, Wis.
13	168414	Brg.	No. 3	169	169	97.3	28.0	7.0	1922	Seaford, Del.
14	169583	Brg.	No. 3	67	67	65.0	22.0	5.6	1926	Baltimore, Md.
15	169384	Drg.	Number Three	241	238	109.8	34.0	7.4	1925	do.
16	163161	Sew.	No. 4 (steel)	617	617	136.0	36.0	12.6	1907	Manitowoc, Wis.
17	163824	Sew.	No. 4	355	355	103.3	32.2	10.9	1909	Duluth, Minn.
18	164382	Brg.	No. 4	462	462	125.0	36.1	12.3	1906	Wilmington, Del.
19	163722	Brg.	No. 4	172	172	139.0	22.0	6.4	1914	Oshkosh, Wis.
20	167679	Brg.	No. 4	271	267	92.6	22.0	7.0	1919	Baltimore, Md.
21	168095	Brg.	No. 4	252	248	120.0	34.0	6.5	1920	Pascagoula, Miss.
22	168344	Sew.	No. 4	15	15	31.0	13.0	4.0	1921	Dry Bay, Alaska
23	168307	Brg.	No. 4 (composite)	213	213	141.2	24.0	7.2	1921	Oshkosh, Wis.
24	169584	Brg.	No. 4	98	98	85.0	25.0	6.6	1926	Tampa, Fla.
25	169844	Sew.	No. 4 (composite)	277	251	122.6	36.5	6.7	1922	Superior, Wis.
26	169891	Brg.	No. 4	352	352	116.0	36.1	8.8	1927	Connelly, N. Y.
27	67485	Brg.	No. 5	41	41	62.0	20.0	4.0	1902	Wells Island, N. Y.
28	130770	Brg.	Number Five	909	796	192.7	34.7	17.0	1898	Bath, Me.
29	163509	Sew.	No. 5	618	618	140.5	36.2	12.9	1908	Duluth, Minn.
30	164291	Brg.	No. 5	17	17	42.0	16.0	3.0	1902	Detroit, Mich.
31	165766	Brg.	No. 5	149	149	137.0	21.0	6.0	1914	Oshkosh, Wis.
32	167687	Brg.	No. 5	271	268	92.5	22.0	7.0	1919	Baltimore, Md.
33	168308	Brg.	No. 5 (composite)	213	213	141.2	24.0	7.2	1921	Oshkosh, Wis.
34	169585	Brg.	No. 5	98	98	85.0	25.0	6.6	1926	Tampa, Fla.
35	169630	Drg.	No. 5	350	350	115.3	34.8	8.0	1927	Wilmington, Del.
36	169864	Drg.	No. 5	482	400	100.5	36.3	9.6	1894	Cleveland, Ohio
37	169954	Sew.	No. 5	48	48	51.3	25.9	3.0	1925	Detroit, Mich.
38	170125	Brg.	No. 5 (steel)	140	140	100.0	26.0	6.5	1928	Pittsburgh, Pa.
39	170281	Sew.	No. 5	107	107	100.3	24.0	5.1	1922	Duluth, Minn.
40	162455	Brg.	No. 6	284	284	110.0	34.0	9.0	1901	Wilmington, Del.
41	167692	Brg.	No. 6	284	281	92.5	22.9	7.0	1919	Baltimore, Md.
42	168154	Brg.	No. 6	162	162	137.7	23.0	6.4	1916	Oshkosh, Wis.
43	169241	Drg.	No. 6	326	254	96.3	35.0	8.2	1912	Oswego, N. Y.
44	169352	Brg.	No. 6 (composite)	219	219	141.2	24.0	7.3	1925	Oshkosh, Wis.
45	169586	Brg.	No. 6	67	67	65.0	22.0	5.6	1926	Tampa, Fla.
46	169882	Brg.	No. 6	352	352	116.0	36.1	8.8	1927	Connelly, N. Y.
47	170036	Brg.	No. 6	594	594	120.3	41.0	10.2	Unknown
48	163116	Sew.	No. 7	97	97	72.0	23.2	5.6	1907	Detroit, Mich.
49	163737	Sew.	No. 7	142	142	90.7	22.0	8.6	1898	Houghton, Mich.
50	164054	Sew.	No. 7	151	151	96.8	24.6	7.8	1892	Sheboygan, Wis.
51	165250	Sew.	No. 7	115	115	89.0	23.0	6.9	1913	Duluth, Minn.
52	168096	Brg.	No. 7	252	248	120.0	34.0	6.5	1920	Pascagoula, Miss.
53	168155	Brg.	No. 7	144	144	138.5	22.2	5.6	1918	Oshkosh, Wis.
54	170105	Brg.	No. 7 (composite)	219	219	141.6	24.2	7.3	1928	do.
55	164512	Brg.	No. 8	463	463	124.9	36.2	12.3	1907	Wilmington, Del.
56	165251	Sew.	No. 8	115	115	89.0	23.0	6.9	1913	Duluth, Minn.
57	168156	Brg.	No. 8	145	145	140.0	22.0	5.6	1920	Oshkosh, Wis.
58	169095	Brg.	No. 8	352	352	116.0	36.1	8.8	1927	South Rondout, N. Y.
59	170171	Brg.	No. 8	47	47	64.6	24.0	3.6	1926	Islip, N. Y.
60	67381	Brg.	No. 9	242	242	101.8	32.5	8.7	1898	Brooklyn, N. Y.
61	163078	Drg.	No. 9 (steel)	959	959	132.0	44.4	12.8	1906	Buffalo, N. Y.
62	169730	Sew.	No. 9	86	86	100.4	22.2	4.6	1924	Oshkosh, Wis.
63	67383	Brg.	No. 10	200	200	92.7	30.9	8.1	1898	Grassy Point, N. Y.
64	163481	Brg.	No. 10	254	254	140.2	32.2	6.7	1907	Gildersleeve, Conn.
65	168142	Brg.	No. 10	85	85	38.5	20.0	6.1	1918	Jersey City, N. J.
66	168606	Sew.	No. 10	229	229	120.0	32.0	7.5	1914	Seneca Falls, N. Y.
67	169731	Brg.	No. 10	145	145	140.3	22.2	5.6	1926	Oshkosh, Wis.
68	169748	Brg.	No. 10	7	7	53.9	9.5	2.0	1923	Pliny, W. Va.
69	169853	Brg.	No. 10	352	352	116.0	36.1	8.8	1927	South Rondout, N. Y.
70	170222	Sew.	No. 10	113	113	79.0	31.6	5.6	1909	Superior, Wis.
71	67467	Brg.	No. 11	333	333	133.5	36.6	7.3	1901	Chelsea, Mass.

1 Formerly U. S. Eng. scow No. 2.

2 Formerly a U. S. Eng. dredge Maumees.

Line No	Service	Crew	Name of owner	Home port	Address of owner
1	Fer.	1	St. Albans Ferry Co. (W. Va.)	Pittsburgh, Pa.	St. Albans, W. Va.
2	Frt.	1	Nassau Sand and Gravel Co. (N. Y.)	New York, N. Y.	17 Battery Place.
3	Drg.	3	Augustus H. Hinckley	Oswego, N. Y.	40 East Mohawk Street.
4	Frt.	1	M. Sullivan Dredging Co. (Mich.)	Detroit, Mich.	Buhl Building.
5	Frt.	2	Duluth-Superior Dredging Co. (Minn.)	Duluth, Minn.	Foot Forty-fifth Avenue West.
6	Frt.	2	do.	do.	Do.
7	Frt.	0	Great Lakes Dredge & Dock Co. (N. J.)	do.	First National Bank Building
8	Drg.	2	M. J. Dady Engineering & Contracting Co. (N. Y.)	New York, N. Y.	367 Fulton Street (B).
9	Frt.	4	Candler Dock & Dredge Co. (Mich.)	Detroit, Mich.	8145 Medina Street.
10	Frt.	1	Dunbar & Sullivan Dredging Co. (N. Y.)	Buffalo, N. Y.	Erle County Bank Building.
11	Frt.	1	J. H. Baer	Port Huron, Mich.	3129 Gratiot Avenue.
12	Frt.	1	Fox River Navigation Co. (Wis.)	Milwaukee, Wis.	Kaukauna, Wis.
13	Frt.	0	A. P. Vane	Wilmington, Del.	Seaford, Del.
14	Drg.	1	National Dredging Co. (Del.)	Duluth, Minn.	504 Builders Exchange.
15	Drg.	22	R. C. Huffman Construction Co. (Ohio)	Cleveland, Ohio.	Terminal Tower.
16	Frt.	2	Duluth-Superior Dredging Co. (Minn.)	Duluth, Minn.	Foot Forty-fifth Avenue West.
17	Frt.	2	do.	do.	Do.
18	Drg.	1	M. J. Dady Engineering & Contracting Co. (N. Y.)	New York, N. Y.	367 Fulton Street (B).
19	Frt.	2	Cook & Brown Lime Co. (Wis.)	Milwaukee, Wis.	Oshkosh, Wis.
20	Frt.	1	S. C. Loveland Co. (Del.)	Philadelphia, Pa.	161 South Front Street.
21	Frt.	1	Huasteca Petroleum Co. (Me.)	Los Angeles, Calif.	Security Building.
22	Fsh.	0	Chas. W. Johnson	Juneau, Alaska.	Port Althrop, Alaska.
23	Frt.	1	Fox River Navigation Co. (Wis.)	Milwaukee, Wis.	Kaukauna, Wis.
24	Drg.	1	National Dredging Co. (Del.)	Duluth, Minn.	504 Builders Exchange.
25	Frt.	3	Whitney Brothers Co. (Wis.)	do.	Alworth Building.
26	Frt.	1	Nassau Sand and Gravel Co. (N. Y.)	New York, N. Y.	17 Battery Place.
27	Frt.	1	William Slate	Cape Vincent, N. Y.	Alexandria Bay, N. Y.
28	Frt.	6	Elmer A. Keeler	New York, N. Y.	1 Broadway.
29	Frt.	2	Duluth-Superior Dredging Co. (Minn.)	Duluth, Minn.	Foot Forty-fifth Avenue West.
30	Frt.	4	Candler Dock & Dredge Co. (Mich.)	Detroit, Mich.	8145 Medina Street.
31	Frt.	2	Cook & Brown Lime Co. (Wis.)	Milwaukee, Wis.	Oshkosh, Wis.
32	Frt.	1	Intra-Coastal Corporation (Del.)	New York, N. Y.	Care Consolidated Fisheries Co., 78 Wall Street.
33	Frt.	1	Fox River Navigation Co. (Wis.)	Milwaukee, Wis.	Kaukauna, Wis.
34	Drg.	1	National Dredging Co. (Del.)	Duluth, Minn.	504 Builders Exchange.
35	Drg.	20	Delaware Dredging Co. (Del.)	Philadelphia, Pa.	139 South Third Street.
36	Drg.	10	Grelling Engineering Co. (Wis.)	Milwaukee, Wis.	924 McDonald Street, Green Bay, Wis.
37	Pld.	1	Inter-Lake Construction Co. (Mich.)	Detroit, Mich.	1235 West Fort Street.
38	Frt.	1	Ohio River Sand & Gravel Co. (W. Va.)	Pittsburgh, Pa.	Grant Building.
39	Frt.	1	Marine Iron & Shipbuilding Co. (Del.)	Duluth, Minn.	Eleventh Avenue West.
40	Drg.	2	M. J. Dady Engineering & Contracting Co. (N. Y.)	New York, N. Y.	367 Fulton Street (B).
41	Frt.	1	Intra-Coastal Corporation (Del.)	do.	Care Consolidated Fisheries Co., 78 Wall Street.
42	Frt.	2	Cook & Brown Lime Co. (Wis.)	Milwaukee, Wis.	Oshkosh, Wis.
43	Drg.	2	Grelling Engineering Co. (Wis.)	do.	924 McDonald Street, Green Bay, Wis.
44	Frt.	1	Fox River Navigation Co. (Wis.)	do.	Kaukauna, Wis.
45	Drg.	1	National Dredging Co. (Del.)	Duluth, Minn.	504 Builders Exchange.
46	Frt.	1	Nassau Sand and Gravel Co. (N. Y.)	New York, N. Y.	17 Battery Place.
47	Drg.	3	Standard Dredging Co. (N. J.)	do.	233 Broadway.
48	Frt.	1	M. Sullivan Dredging Co. (Mich.)	Detroit, Mich.	2254 Buhl Building.
49	Frt.	0	Zenith Dredge Co. (Minn.)	Duluth, Minn.	303 Glencoe Building.
50	Frt.	1	Great Lakes Dredge & Dock Co. (N. J.)	do.	First National Bank Building.
51	Frt.	0	Duluth-Superior Dredging Co. (Minn.)	do.	Foot Forty-fifth Avenue West.
52	Frt.	1	Huasteca Petroleum Co. (Me.)	Los Angeles, Calif.	Security Building.
53	Frt.	2	Cook & Brown Lime Co. (Wis.)	Milwaukee, Wis.	Oshkosh, Wis.
54	Frt.	1	Fox River Navigation Co. (Wis.)	do.	Kaukauna, Wis.
55	Frt.	0	M. J. Dady Engineering & Contracting Co. (N. Y.)	New York, N. Y.	367 Fulton Street (B).
56	Frt.	0	Duluth-Superior Dredging Co. (Minn.)	Duluth, Minn.	Foot Forty-fifth Avenue West.
57	Frt.	2	Cook & Brown Lime Co. (Wis.)	Milwaukee, Wis.	Oshkosh, Wis.
58	Frt.	1	Nassau Sand and Gravel Co. (N. Y.)	New York, N. Y.	17 Battery Place.
59	Drg.	4	Gibson & Cushman (N. Y.)	do.	48 Park Avenue, Bay Shore, N. Y.
60	Frt.	1	James P. McAllister	do.	17 State Street.
61	Frt.	15	Great Lakes Dredge & Dock Co. (N. J.)	Duluth, Minn.	First National Bank Building.
62	Frt.	2	Cook & Brown Lime Co. (Wis.)	Milwaukee, Wis.	Oshkosh, Wis.
63	Frt.	1	James P. McAllister	New York, N. Y.	17 State Street.
64	Frt.	1	P. F. & W. A. Kane	do.	Forty-sixth Street and East River.
65	Frt.	3	Keystone Welding & Engineering Co. (Del.)	Philadelphia, Pa.	201 South Front Street.
66	Frt.	1	Grelling Engineering Co. (Wis.)	Milwaukee, Wis.	924 McDonald Street, Green Bay, Wis.
67	Frt.	2	Cook & Brown Lime Co. (Wis.)	do.	Oshkosh, Wis.
68	Fer.	1	Nathan Quickle	Pittsburgh, Pa.	Pliny, W. Va.
69	Frt.	1	Nassau Sand & Gravel Co. (N. Y.)	New York, N. Y.	17 Battery Place.
70	Msc.	0	Whitney Bros. Co. (Wis.)	Duluth, Minn.	Alworth Building.
71	Frt.	1	Chiarello Brothers Co. (N. Y.)	New York, N. Y.	15 Moore Street.

¹ Formerly U. S. Eng. dredge Sodus.

Line No.	Official No.	Rig	Name of vessel	Tonnage		Register dimensions			When built	Where built	
				Gross	Net	Length	Breadth	Depth			
							Feet	Feet	Feet		
1	162321	Sow.	No. 11 (steel).....	420	420	125.6	30.2	12.2	1904	Ferrysburg, Mich.....	
2	168853	Sow.	No. 11.....	272	272	120.0	32.0	7.5	1914	Seneca Falls, N. Y.....	
3	168974	Sow.	No. 11.....	51	51	59.5	25.2	4.0	1918	Manitowoc, Wis.....	
4	67335	Brg.	No. 12.....	176	161	98.0	31.0	7.2	1897	Noank, Conn.....	
5	168173	Sow.	No. 12.....	172	172	95.3	26.0	9.5	1921	Duluth, Minn.....	
6	168921	Sow.	No. 12.....	272	272	120.0	32.0	7.5	1914	Seneca Falls, N. Y.....	
7	168975	Sow.	No. 12.....	27	27	42.0	23.4	3.3	1909	Manitowoc, Wis.....	
8	169653	Brg.	No. 12.....	333	327	117.0	34.0	8.8	1927	Gldersleeve, Conn.....	
9	170170	Sow.	No. 12.....	300	300	100.0	30.0	10.0	1907	Boston, Mass.....	
10	67470	Brg.	No. 13.....	349	333	132.9	35.6	7.6	1901	Chelsea, Mass.....	
11	164641	Sow.	No. 13.....	550	550	132.0	41.0	11.8	1907	Mobile, Ala.....	
12	168976	Sow.	No. 13.....	59	59	53.2	28.3	4.5	1892	Sheboygan, Wis.....	
13	169260	Sow.	No. 13.....	102	102	77.4	26.0	5.9	1925	Duluth, Minn.....	
14	130813	Brg.	Number Fourteen.....	927	807	192.8	35.0	17.4	1899	Bath, Me.....	
15	164642	Sow.	No. 14.....	550	550	132.0	41.0	11.8	1908	Pascagoula, Miss.....	
16	164558	Sow.	No. 14.....	277	277	96.5	27.2	11.2	1908	Green Bay, Wis.....	
17	169708	Sow.	No. 14.....	333	327	110.0	34.0	8.8	1927	Gldersleeve, Conn.....	
18	164059	Sow.	No. 15.....	258	258	120.0	27.9	10.0	1900	Milwaukee, Wis.....	
19	164796	Sow.	No. 15.....	152	152	107.0	34.0	8.2	1912	Wilmington, Del.....	
20	164000	Sow.	No. 16 (steel).....	451	451	137.0	32.0	11.4	1908	Ferrysburg, Mich.....	
21	164060	Sow.	No. 16.....	258	258	120.0	27.9	10.0	1900	Milwaukee, Wis.....	
22	164797	Sow.	No. 16.....	152	152	107.0	34.0	8.3	1912	Wilmington, Del.....	
23	168008	Sow.	No. 16.....	285	279	112.7	33.5	8.9	1919	Greenbush, Mass.....	
24	169741	Sow.	No. 16.....	333	327	117.0	34.0	8.8	1927	Gldersleeve, Conn.....	
25	163943	Sow.	No. 17 (steel).....	206	206	99.9	26.1	9.0	1906	Manitowoc, Wis.....	
26	165009	Sow.	No. 17.....	284	279	112.7	33.5	8.9	1920	Greenbush, Mass.....	
27	163205	Sow.	No. 18 (steel).....	394	394	125.0	30.0	12.0	1907	Ferrysburg, Mich.....	
28	164062	Sow.	No. 18.....	350	350	125.4	30.0	11.4	1903	Milwaukee, Wis.....	
29	168010	Sow.	No. 18.....	284	279	112.7	33.5	8.9	1920	Greenbush, Mass.....	
30	169742	Sow.	No. 18.....	333	327	117.0	34.0	8.8	1927	Gldersleeve, Conn.....	
31	130840	Brg.	Number Nineteen.....	932	823	189.0	35.1	18.0	1899	Bath, Me.....	
32	168011	Sow.	No. 19.....	284	279	112.7	33.5	8.9	1920	Greenbush, Mass.....	
33	162640	Sow.	No. 20 (steel).....	772	772	162.0	40.2	12.5	1905	Manitowoc, Wis.....	
34	164031	Sow.	No. 20 (steel).....	515	515	129.0	30.6	12.0	1904	do.....	
35	164559	Sow.	No. 20.....	289	289	120.5	29.4	9.3	1911	Green Bay, Wis.....	
36	168012	Sow.	No. 20.....	284	279	112.7	33.5	8.9	1920	Greenbush, Mass.....	
37	170094	Sow.	No. 20.....	348	348	116.0	36.0	8.8	1923	Gldersleeve, Conn.....	
38	163759	Sow.	No. 21 (steel).....	974	974	180.1	37.4	13.8	1907	Manitowoc, Wis.....	
39	164032	Sow.	No. 21 (steel).....	872	872	180.0	39.8	13.0	1900	do.....	
40	165280	Sow.	No. 21.....	297	297	125.8	33.3	8.4	1904	Milwaukee, Wis.....	
41	168284	Sow.	No. 21.....	284	279	112.7	33.5	8.9	1921	Greenbush, Mass.....	
42	168979	Sow.	No. 21.....	196	196	102.3	31.3	7.1	1923	Manitowoc, Wis.....	
43	169204	Sow.	No. 22.....	581	581	140.7	38.0	10.6	1908	Wilmington, Del.....	
44	170236	Sow.	No. 22.....	345	345	115.1	35.8	8.8	1929	Gldersleeve, Conn.....	
45	169205	Sow.	No. 23.....	581	581	140.7	38.0	10.6	1908	Wilmington, Del.....	
46	169911	Sow.	No. 23.....	223	223	100.0	32.0	7.8	-----	Unknown.....	
47	169912	Sow.	No. 24.....	239	239	112.0	33.4	8.7	-----	do.....	
48	168982	Sow.	No. 25.....	222	222	105.1	28.3	8.8	1923	Manitowoc, Wis.....	
49	169913	Sow.	No. 25.....	292	292	112.2	33.5	8.6	-----	Unknown.....	
50	168983	Sow.	No. 26.....	222	222	105.1	28.3	8.8	1923	Manitowoc, Wis.....	
51	169905	Sow.	No. 26.....	94	94	78.5	23.5	6.4	1920	Green Bay, Wis.....	
52	169914	Sow.	No. 26.....	248	248	110.0	31.7	8.3	-----	Unknown.....	
53	169906	Sow.	No. 27.....	91	91	80.4	21.8	6.3	1920	Green Bay, Wis.....	
54	169915	Sow.	No. 27.....	262	262	110.0	32.0	8.4	-----	Unknown.....	
55	164910	Brg.	No. 28.....	287	287	103.1	33.2	9.4	1910	Verplanck, N. Y.....	
56	165620	Sow.	No. 28.....	186	186	104.9	29.4	6.8	1914	Green Bay, Wis.....	
57	169916	Sow.	No. 28.....	255	255	109.7	32.0	8.4	-----	Unknown.....	
58	166690	Sow.	No. 29.....	129	129	86.0	23.6	6.3	1914	Green Bay, Wis.....	
59	166089	Sow.	No. 30.....	454	451	135.0	33.4	11.8	1916	do.....	
60	166212	Brg.	No. 30.....	316	311	110.5	32.5	9.5	1916	Gldersleeve, Conn.....	
61	170223	Sow.	No. 30.....	40	40	50.0	29.7	3.3	1925	Detroit, Mich.....	
62	166249	Brg.	No. 31.....	316	310	110.5	32.5	9.5	1916	Gldersleeve, Conn.....	
63	170224	Sow.	No. 31.....	40	40	50.0	29.7	3.3	1925	Detroit, Mich.....	
64	166314	Brg.	No. 32.....	316	310	110.5	37.5	9.5	1916	Gldersleeve, Conn.....	
65	67410	Brg.	No. 33.....	382	372	160.0	23.6	11.6	1900	Wilmington, Del.....	

1 Formerly U. S. Q. M. C. scow No. 4.

2 Formerly barge Cyrus.

Line No.	Service	Crew	Name of owner	Home port	Address of owner
1	Frt.	1	M. Sullivan Dredging Co. (Mich.)	Detroit, Mich.	Buhl Building.
2	Drg.	1	Greiling Engineering Co. (Wis.)	Milwaukee, Wis.	924 McDonald Street, Green Bay, Wis.
3	Mso.	1	McMullen & Pitz Construction Co. (Wis.)	do.	Manitowoc, Wis.
4	Frt.	1	Bartley Scow Co. (N. Y.)	New York, N. Y.	69 Pearl Street.
5	Frt.	0	Zenith Dredge Co. (Minn.)	Duluth, Minn.	303 Glencoe Building.
6	Drg.	1	Greiling Engineering Co. (Wis.)	Milwaukee, Wis.	924 McDonald Street, Green Bay, Wis.
7	Mso.	1	McMullen & Pitz Construction Co. (Wis.)	do.	Manitowoc, Wis.
8	Frt.	1	Nassau Sand and Gravel Co. (N. Y.)	New York, N. Y.	17 Battery Place.
9	Drg.	2	M. Sullivan Dredging Co. (Mich.)	Detroit, Mich.	Buhl Building.
10	Frt.	1	Chiarollo Brothers Co. (N. Y.)	New York, N. Y.	15 Moore Street.
11	Drg.	2	M. J. Dady Engineering & Contracting Co. (N. Y.)	do.	367 Fulton Street (B).
12	Mso.	1	McMullen & Pitz Construction Co. (Wis.)	Milwaukee, Wis.	Manitowoc, Wis.
13	Mso.	2	Zenith Dredge Co.	Duluth, Minn.	303 Glencoe Building.
14	Frt.	5	Elmer A. Keeler	New York, N. Y.	1 Broadway.
15	Drg.	2	M. J. Dady Engineering & Contracting Co. (N. Y.)	do.	367 Fulton Street (B).
16	Drg.	1	Greiling Engineering Co. (Wis.)	Milwaukee, Wis.	924 McDonald Street, Greer Bay, Wis.
17	Frt.	1	Nassau Sand and Gravel Co. (N. Y.)	New York, N. Y.	17 Battery Place.
18	Frt.	1	Great Lakes Dredge & Dock Co. (N. J.)	Duluth, Minn.	First National Bank Building.
19	Frt.	1	M. J. Dady Engineering & Contracting Co. (N. Y.)	New York, N. Y.	367 Fulton Street (B).
20	Frt.	0	Great Lakes Dredge & Dock Co. (N. J.)	Duluth, Minn.	First National Bank Building.
21	Frt.	0	do.	do.	Do.
22	Frt.	1	M. J. Dady Engineering & Contracting Co. (N. Y.)	New York, N. Y.	367 Fulton Street (B).
23	Frt.	1	Boston Sand & Gravel Co. (Mass.)	Boston, Mass.	88 Broad Street.
24	Frt.	1	Nassau Sand and Gravel Co. (N. Y.)	New York, N. Y.	17 Battery Place.
25	Frt.	0	M. Sullivan Dredging Co. (Mich.)	Detroit, Mich.	Buhl Building.
26	Frt.	1	Boston Sand & Gravel Co. (Mass.)	Boston, Mass.	88 Broad Street.
27	Frt.	1	M. Sullivan Dredging Co. (Mich.)	Detroit, Mich.	Buhl Building.
28	Frt.	1	Great Lakes Dredge & Dock Co. (N. J.)	Duluth, Minn.	First National Bank Building.
29	Frt.	1	Boston Sand & Gravel Co. (Mass.)	Boston, Mass.	88 Broad Street.
30	Frt.	1	Nassau Sand & Gravel Co. (N. Y.)	New York, N. Y.	17 Battery Place.
31	Frt.	3	Elmer A. Keeler	do.	1 Broadway.
32	Frt.	1	Boston Sand & Gravel Co. (Mass.)	Boston, Mass.	88 Broad Street.
33	Frt.	0	Great Lakes Dredge & Dock Co. (N. J.)	Duluth, Minn.	First National Bank Building.
34	Frt.	1	do.	do.	Do.
35	Drg.	1	Greiling Engineering Co. (Wis.)	Milwaukee, Wis.	924 McDonald Street, Green Bay, Wis.
36	Frt.	1	Boston Sand & Gravel Co. (Mass.)	Boston, Mass.	88 Broad Street.
37	Frt.	1	Nassau Sand & Gravel Co. (N. Y.)	New York, N. Y.	17 Battery Place.
38	Frt.	0	Great Lakes Dredge & Dock Co. (N. J.)	Duluth, Minn.	First National Bank Building.
39	Frt.	1	do.	do.	Do.
40	Lgt.	1	Greiling Engineering Co. (Wis.)	Milwaukee, Wis.	924 McDonald Street, Green Bay, Wis.
41	Frt.	1	Boston Sand & Gravel Co. (Mass.)	Boston, Mass.	88 Broad Street.
42	Mso.	1	Edward E. Gillen Co. (Wis.)	Milwaukee, Wis.	288 East Water Street.
43	Drg.	1	M. J. Dady Engineering & Contracting Co. (N. Y.)	New York, N. Y.	367 Fulton Street (B).
44	Frt.	1	Nassau Sand & Gravel Co. (N. Y.)	do.	17 Battery Place.
45	Drg.	1	M. J. Dady Engineering & Contracting Co. (N. Y.)	do.	367 Fulton Street (B).
46	Frt.	1	Boston Sand & Gravel Co. (Mass.)	Boston, Mass.	88 Broad Street.
47	Frt.	1	do.	do.	Do.
48	Drg.	1	McMullen & Pitz Construction Co. (Wis.)	Milwaukee, Wis.	Manitowoc, Wis.
49	Frt.	1	Boston Sand & Gravel Co. (Mass.)	Boston, Mass.	88 Broad Street.
50	Drg.	1	McMullen & Pitz Construction Co. (Wis.)	Milwaukee, Wis.	Manitowoc, Wis.
51	Mso.	1	Greiling Engineering Co. (Wis.)	do.	924 McDonald Street, Green Bay, Wis.
52	Frt.	1	Boston Sand & Gravel Co. (Mass.)	Boston, Mass.	88 Broad Street.
53	Mso.	1	Greiling Engineering Co. (Wis.)	Milwaukee, Wis.	924 McDonald Street, Green Bay, Wis.
54	Frt.	1	Boston Sand & Gravel Co. (Mass.)	Boston, Mass.	88 Broad Street.
55	Frt.	1	Joseph H. Moran	New York, N. Y.	17 Battery Place.
56	Mso.	4	Greiling Engineering Co. (Wis.)	Milwaukee, Wis.	924 McDonald Street, Green Bay, Wis.
57	Frt.	1	Boston Sand & Gravel Co. (Mass.)	Boston, Mass.	88 Broad Street.
58	Mso.	1	Greiling Bros. Co. (Wis.)	Milwaukee, Wis.	924 McDonald Street, Green Bay, Wis.
59	Drg.	1	Edward E. Gillen Co. (Wis.)	do.	288 East Water Street.
60	Frt.	1	Boston Sand & Gravel Co. (Mass.)	Boston, Mass.	88 Broad Street.
61	Mso.	0	Whitney Bros. Co. (Wis.)	Duluth, Minn.	Alworth Building.
62	Frt.	1	Boston Sand & Gravel Co. (Mass.)	Boston, Mass.	88 Broadway.
63	Mso.	0	Whitney Bros. Co. (Wis.)	Duluth, Minn.	Alworth Building.
64	Frt.	0	Euston Sand & Gravel Co. (Mass.)	Boston, Mass.	88 Broadway.
65	Frt.	1	Atlantic Refining Co. (Pa.)	Philadelphia, Pa.	3144 Passyunk Avenue.

¹ Formerly barge Edgar.

⁴ Formerly barge Anson.

Unrigged Vessels

Line No.	Official No.	Rig	Name of vessel	Tonnage		Register dimensions			When built	Where built
				Gross	Net	Length	Breadth	Depth		
1	166591	Brg.	¹ No. 33.....	316	310	<i>Feet</i> 110.5	<i>Feet</i> 32.5	<i>Feet</i> 9.5	1910	Gldersleeve, Conn.....
2	169987	Sow.	No. 33.....	67	67	57.6	32.5	4.2	1920	Green Bay, Wis.....
3	166647	Brg.	² No. 34.....	314	309	110.0	32.5	9.5	1917	Gldersleeve, Conn.....
4	163791	Sew.	No. 35 (steel).....	420	420	125.6	30.2	12.2	1900	Ferrysburg, Mich.....
5	166730	Brg.	³ No. 35.....	314	309	110.0	32.5	9.5	1917	Gldersleeve, Conn.....
6	166841	Brg.	⁴ No. 36.....	314	309	110.0	32.5	9.5	1917	do.....
7	169805	Sew.	⁵ No. 37.....	362	362	123.9	34.2	10.0	1907	Port Clinton, Ohio.....
8	167980	Sow.	No. 38 (steel).....	572	572	148.7	36.2	11.8	1908	Manitowoc, Wis.....
9	169806	Sew.	⁶ No. 38.....	349	349	123.0	34.2	9.6	1907	Port Clinton, Ohio.....
10	169007	Sew.	No. 41.....	90	90	58.0	31.4	5.7	1922	Green Bay, Wis.....
11	168080	Sew.	No. 42 (steel).....	480	480	138.0	32.4	11.9	1911	Ferrysburg, Mich.....
12	169807	Sow.	No. 42.....	106	106	66.3	33.3	5.5	1924	Green Bay, Wis.....
13	169908	Sow.	⁷ No. 43.....	220	200	88.3	32.3	6.7	1872	Dubuque, Iowa.....
14	169228	Brg.	No. 48 (composite).....	247	247	97.4	35.0	8.1	1907	Detroit, Mich.....
15	170155	Brg.	No. 55 (steel).....	721	678	165.1	42.6	12.1	1927	Manitowoc, Wis.....
16	170156	Brg.	No. 56 (steel).....	721	678	165.1	42.6	12.1	1927	do.....
17	170006	Sow.	No. 57 (steel).....	402	402	120.0	42.5	9.5	1928	River Rouge, Mich.....
18	170007	Sow.	No. 58 (steel).....	402	402	120.0	42.5	9.5	1928	do.....
19	167981	Brg.	No. 60 (steel).....	420	420	143.2	30.6	10.0	1912	Ashtabula, Ohio.....
20	167982	Brg.	No. 62 (steel).....	493	493	150.6	32.2	11.1	1914	do.....
21	169528	Brg.	No. 71.....	272	269	110.0	32.2	8.4	1920	Arverno, N. Y.....
22	169529	Brg.	No. 73.....	274	272	110.0	32.2	8.4	1920	do.....
23	169530	Brg.	No. 74.....	250	247	110.5	32.4	7.8	1920	do.....
24	165735	Sow.	No. 78.....	681	681	156.0	40.8	13.5	1914	Albany, N. Y.....
25	168257	Sow.	No. 100.....	33	33	49.8	18.4	4.0	1899	Detroit, Mich.....
26	163134	Brg.	⁸ No. 101.....	261	261	100.0	33.2	9.0	1907	Brooklyn, N. Y.....
27	163085	Brg.	⁹ No. 102.....	266	266	100.0	33.3	9.1	1907	do.....
28	165940	Brg.	¹⁰ No. 104.....	246	246	101.8	33.4	8.1	1912	Rondout, N. Y.....
29	165941	Brg.	¹¹ No. 105.....	238	238	98.8	33.2	8.2	1912	do.....
30	163998	Brg.	¹² No. 106.....	162	162	84.3	30.5	7.3	1908	Kingston, N. Y.....
31	163996	Brg.	¹³ No. 107.....	167	167	82.0	30.3	7.6	1907	do.....
32	163999	Brg.	¹⁴ No. 108.....	185	185	86.3	30.2	8.2	1908	Brooklyn, N. Y.....
33	51367	Brg.	¹⁵ No. 109.....	166	166	85.3	30.1	7.5	1900	do.....
34	167704	Brg.	No. 110.....	407	407	90.8	30.0	7.7	1919	do.....
35	167703	Brg.	No. 111.....	407	407	90.8	30.0	7.7	1919	do.....
36	167632	Brg.	No. 116 (steel).....	320	320	175.0	26.0	10.0	1919	Ambridge, Pa.....
37	170102	Sew.	No. 142 (steel).....	360	349	130.0	33.0	9.6	1928	River Rouge, Mich.....
38	170071	Brg.	No. 220 (steel).....	318	318	135.0	27.0	7.5	1927	Pittsburgh, Pa.....
39	170072	Brg.	No. 221 (steel).....	318	318	135.0	27.0	7.5	1927	do.....
40	170073	Brg.	No. 262 (steel).....	318	318	135.0	27.0	7.5	1927	do.....
41	170074	Brg.	No. 223 (steel).....	318	318	135.0	27.0	7.5	1927	do.....
42	170075	Brg.	No. 224 (steel).....	318	318	135.0	27.0	7.5	1927	do.....
43	169477	Brg.	No. 225 (steel).....	292	292	135.0	27.0	8.5	1925	do.....
44	169478	Brg.	No. 226 (steel).....	292	292	135.0	27.0	8.5	1925	do.....
45	169479	Brg.	No. 227 (steel).....	292	292	135.0	27.0	8.5	1925	do.....
46	169480	Brg.	No. 228 (steel).....	292	292	135.0	27.0	8.5	1925	do.....
47	169481	Brg.	No. 229.....	292	292	135.0	27.0	8.5	1925	do.....
48	168733	Brg.	No. 230 (steel).....	282	282	135.0	26.0	8.5	1922	do.....
49	168736	Brg.	No. 231 (steel).....	282	282	135.0	26.0	8.5	1922	do.....
50	168737	Brg.	No. 232 (steel).....	282	282	135.0	26.0	8.5	1922	do.....
51	168738	Brg.	No. 233 (steel).....	282	282	135.0	26.0	8.5	1922	do.....
52	168739	Brg.	No. 234 (steel).....	282	282	135.0	26.0	8.5	1922	do.....
53	168740	Brg.	No. 235 (steel).....	282	282	135.0	26.0	8.5	1922	do.....
54	168741	Brg.	No. 236 (steel).....	282	282	135.0	26.0	8.5	1922	do.....
55	168742	Brg.	No. 237 (steel).....	282	282	135.0	26.0	8.5	1922	do.....
56	168743	Brg.	No. 238 (steel).....	282	282	135.0	26.0	8.5	1922	do.....
57	168744	Brg.	No. 239 (steel).....	282	282	135.0	26.0	8.5	1922	do.....
58	168745	Brg.	No. 240 (steel).....	292	292	135.0	27.0	8.5	1923	do.....
59	168746	Brg.	No. 241 (steel).....	292	292	135.0	27.0	8.5	1923	do.....
60	168747	Brg.	No. 242 (steel).....	292	292	135.0	27.0	8.5	1923	do.....
61	168748	Brg.	No. 243 (steel).....	292	292	135.0	27.0	8.5	1923	do.....
62	168749	Brg.	No. 244 (steel).....	292	292	135.0	27.0	8.5	1923	do.....
63	168750	Brg.	No. 245 (steel).....	292	292	135.0	27.0	8.5	1923	do.....
64	168751	Brg.	No. 246 (steel).....	292	292	135.0	27.0	8.5	1923	do.....
65	168752	Brg.	No. 247 (steel).....	292	292	135.0	27.0	8.5	1923	do.....
66	168753	Brg.	No. 248 (steel).....	292	292	135.0	27.0	8.5	1923	do.....
67	168754	Brg.	No. 249 (steel).....	292	292	135.0	27.0	8.5	1923	do.....
68	170076	Brg.	No. 250 (steel).....	318	318	135.0	27.0	7.5	1927	Ambridge, Pa.....
69	170078	Brg.	No. 251 (steel).....	318	318	135.0	27.0	7.5	1927	do.....
70	170077	Brg.	No. 252 (steel).....	318	318	135.0	27.0	7.5	1927	do.....
71	170079	Brg.	No. 253 (steel).....	318	318	135.0	27.0	7.5	1927	do.....
72	170080	Brg.	No. 254 (steel).....	318	318	135.0	27.0	7.5	1927	do.....

¹ Formerly barge Wesley.² Formerly barge William.³ Formerly barge G. Woodrow.⁴ Formerly barge H. Eads.⁵ Formerly U. S. Eng. scow No. 4.⁶ Formerly U. S. Eng. scow No. 5.⁷ Formerly U. S. Eng. dredge Appleton.⁸ Formerly barge No. 23.

Unrigged Vessels

715

Line No.	Service	Crew	Name of owner	Home port	Address of owner
1	Frt.	0	Boston Sand & Gravel Co. (Mass.)	Boston, Mass.	88 Broad Street.
2	Msc.	1	Greiling Engineering Co. (Wis.)	Milwaukee, Wis.	924 McDonald Street, Green Bay, Wis.
3	Frt.	1	Boston Sand & Gravel Co. (Mass.)	Boston, Mass.	88 Broad Street.
4	Frt.	0	M. Sullivan Dredging Co. (Mich.)	Detroit, Mich.	Buhl Building.
5	Frt.	0	Boston Sand & Gravel Co. (Mass.)	Boston, Mass.	88 Broad Street.
6	Frt.	0	do.	do.	Do.
7	Drq.	1	Greiling Engineering Co. (Wis.)	Milwaukee, Wis.	924 McDonald Street, Green Bay, Wis.
8	Frt.	2	Great Lakes Dredge & Dock Co. (N. J.)	Duluth, Minn.	First National Bank Building.
9	Drq.	1	Greiling Engineering Co. (Wis.)	Milwaukee, Wis.	924 McDonald Street, Green Bay, Wis.
10	Msc.	1	do.	do.	Do.
11	Frt.	0	Great Lakes Dredge & Dock Co. (N. J.)	Duluth, Minn.	First National Bank Building.
12	Msc.	1	Greiling Engineering Co. (Wis.)	Milwaukee, Wis.	924 McDonald Street, Green Bay, Wis.
13	Drq.	5	do.	do.	Do.
14	Pass.	6	Great Lakes Dredge & Dock Co. (N. J.)	Cleveland, Ohio.	1630 Williamson Building.
15	Frt.	9	do.	do.	First National Bank Building.
16	Frt.	9	do.	do.	Do.
17	Msc.	0	do.	do.	Do.
18	Msc.	0	do.	do.	Do.
19	Frt.	2	do.	do.	Do.
20	Frt.	2	do.	do.	Do.
21	Frt.	1	Munson Inland Water Lines (N. Y.)	New York, N. Y.	67 Wall Street.
22	Frt.	1	do.	do.	Do.
23	Frt.	1	do.	do.	Do.
24	Frt.	0	Great Lakes Dredge & Dock Co. (N. J.)	Duluth, Minn.	First National Bank Building.
25	Frt.	0	Candler Dock & Dredge Co. (Mich.)	Detroit, Mich.	8145 Medina Street.
26	Frt.	1	Ambrose Lighterage & Transportation Co. (N. J.)	New York, N. Y.	17 State Street.
27	Frt.	1	do.	do.	Do.
28	Frt.	1	do.	do.	Do.
29	Frt.	1	do.	do.	Do.
30	Frt.	1	do.	do.	Do.
31	Frt.	1	do.	do.	Do.
32	Frt.	1	do.	do.	Do.
33	Frt.	1	do.	do.	Do.
34	Frt.	1	do.	do.	Do.
35	Frt.	1	do.	do.	Do.
36	Frt.	1	Carnegie Steel Co. (N. J.)	Pittsburgh, Pa.	Carnegie Building.
37	Msc.	0	Great Lakes Dredge & Dock Co. (N. J.)	Duluth, Minn.	104 South Michigan Avenue, Chicago, Ill.
38	Frt.	1	Iron City Sand & Gravel Co. (Pa.)	Pittsburgh, Pa.	1106 Bessemer Building.
39	Frt.	0	do.	do.	Do.
40	Frt.	0	do.	do.	Do.
41	Frt.	0	do.	do.	Do.
42	Frt.	0	do.	do.	Do.
43	Frt.	0	do.	do.	Do.
44	Frt.	0	do.	do.	Do.
45	Frt.	0	do.	do.	Do.
46	Frt.	0	do.	do.	Do.
47	Frt.	0	do.	do.	Do.
48	Frt.	0	do.	do.	Do.
49	Frt.	0	do.	do.	Do.
50	Frt.	0	do.	do.	Do.
51	Frt.	0	do.	do.	Do.
52	Frt.	0	do.	do.	Do.
53	Frt.	0	do.	do.	Do.
54	Frt.	0	do.	do.	Do.
55	Frt.	0	do.	do.	Do.
56	Frt.	0	do.	do.	Do.
57	Frt.	0	do.	do.	Do.
58	Frt.	0	do.	do.	Do.
59	Frt.	0	do.	do.	Do.
60	Frt.	0	do.	do.	Do.
61	Frt.	0	do.	do.	Do.
62	Frt.	0	do.	do.	Do.
63	Frt.	0	do.	do.	Do.
64	Frt.	0	do.	do.	Do.
65	Frt.	0	do.	do.	Do.
66	Frt.	0	do.	do.	Do.
67	Frt.	0	do.	do.	Do.
68	Frt.	1	do.	do.	Do.
69	Frt.	1	do.	do.	Do.
70	Frt.	1	do.	do.	Do.
71	Frt.	1	do.	do.	Do.
72	Frt.	1	do.	do.	Do.

⁹ Formerly barge No. 22.

¹⁰ Formerly barge Saint Anthony.

¹¹ Formerly barge Saint Joseph.

¹² Formerly barge Harry A. Blair.

¹³ Formerly barge Seven Bros. No. 1.

¹⁴ Formerly barge Seven Bros. No. 2.

¹⁵ Formerly barge M. P. Smith.

Unrigged Vessels

Line No.	Official No.	Rig	Name of vessel	Tonnage		Register dimensions			When built	Where built	
				Gross	Net	Length	Breadth	Depth			
							Feet	Feet	Feet		
1	170081	Brg.	No. 255 (steel)	318	318	135.0	27.0	7.5	1927	Ambridge, Pa.	
2	170082	Brg.	No. 256 (steel)	318	318	135.0	27.0	7.5	1927	do	
3	170083	Brg.	No. 257 (steel)	318	318	135.0	27.0	7.5	1927	do	
4	170084	Brg.	No. 258 (steel)	318	318	135.0	27.0	7.5	1927	do	
5	170085	Brg.	No. 259 (steel)	318	318	135.0	27.0	7.5	1927	do	
6	167673	Sow.	No. 275	157	157	92.6	27.7	7.3	1919	Baltimore, Md.	
7	169590	Sow.	No. 325	318	314	110.5	32.5	9.5	1926	Gildersleeve, Conn.	
8	169910	Sow.	No. 330	329	325	114.0	34.0	8.8	1927	do	
9	169905	Sow.	No. 339	329	325	114.0	34.0	8.8	1927	do	
10	169994	Sow.	No. 340	329	325	114.0	34.0	8.8	1921	do	
11	167598	Sow.	No. 311	157	157	92.5	27.6	7.2	1919	Baltimore, Md.	
12	169903	Sow.	No. 341	329	325	114.0	34.0	8.8	1928	Gildersleeve, Conn.	
13	170008	Sow.	No. 342	329	325	114.0	34.0	8.8	1928	do	
14	170009	Sow.	No. 343	329	325	114.0	34.0	8.8	1928	do	
15	170049	Sow.	No. 344	325	325	115.0	34.0	8.8	1928	do	
16	170148	Sow.	No. 349	388	388	114.0	34.0	10.0	1928	do	
17	167416	Sow.	No. 362	158	158	93.0	27.7	7.3	1918	Baltimore, Md.	
18	167417	Sow.	No. 422	158	158	93.0	27.7	7.3	1918	do	
19	163475	Sow.	No. 2 L	136	136	90.0	26.0	6.6	1908	Detroit, Mich.	
20	163477	Sow.	No. 4 L	136	136	90.0	26.0	6.6	1908	do	
21	163478	Sow.	No. 5 L	136	136	90.0	26.0	6.6	1908	do	
22	165507	Brg.	Nyando	443	411	99.7	31.4	8.2	1913	Mariners Harbor, N. Y.	
23	168200	Sow.	O No. 1	8	8	28.4	15.8	2.2	1921	Fletcher Bay, Wash.	
24	162378	Brg.	O. D. No. 26	172	145	90.9	30.2	7.1	1905	Totenville, N. Y.	
25	162389	Brg.	O. D. No. 27	165	141	80.4	30.2	7.2	1905	do	
26	162419	Brg.	O. D. No. 28	167	144	80.3	30.1	7.4	1905	do	
27	163864	Brg.	O. D. No. 29	362	362	91.4	30.2	6.7	1909	do	
28	163865	Brg.	O. D. No. 30	362	362	91.4	30.2	6.7	1909	do	
29	163879	Brg.	O. D. No. 31	362	362	91.4	30.2	6.7	1909	do	
30	163919	Brg.	O. D. No. 32	353	353	88.7	30.0	6.8	1909	Suffolk, Va.	
31	164365	Brg.	O. D. No. 33	378	378	91.3	30.4	6.9	1911	do	
32	164390	Brg.	O. D. No. 34	353	353	90.3	28.9	6.9	1911	do	
33	164404	Brg.	O. D. No. 35	361	361	91.3	29.3	7.0	1911	do	
34	164440	Brg.	O. D. No. 36	385	385	91.7	29.0	6.9	1911	do	
35	164458	Brg.	O. D. No. 37	355	355	91.4	29.2	6.9	1911	do	
36	164501	Brg.	O. D. No. 38	360	360	91.4	29.0	6.9	1911	do	
37	164615	Brg.	O. D. No. 39	184	173	101.6	31.2	7.3	1911	do	
38	164670	Brg.	O. D. No. 40	190	174	101.0	31.6	7.5	1911	do	
39	166211	Brg.	O. D. No. 51	178	178	95.2	30.1	7.2	1913	Brooklyn, N. Y.	
40	169888	Brg.	O. D. No. 53	349	349	90.4	30.5	6.5	1917	Suffolk, Va.	
41	169870	Brg.	O. D. No. 54	349	349	90.4	30.5	6.5	1917	do	
42	169871	Brg.	O. D. No. 55	349	349	90.4	30.5	6.5	1917	do	
43	166066	Sow.	O. F. P. Co. 1	35	35	55.6	18.0	4.2	1915	Everett, Wash.	
44	164678	Sow.	O. O. Co. No. 1	11	11	36.5	11.3	3.4	1911	Olympia, Wash.	
45	164904	Sow.	O. O. Co. No. 2	8	8	32.3	12.3	3.0	1912	do	
46	165311	Sow.	O. O. I. Co. No. 1	17	17	40.3	14.2	3.8	1913	do	
47	162074	Brg.	O. B and J. No. 1	271	271	101.0	25.1	10.4	1903	Rondout, N. Y.	
48	168303	Sow.	O. T. & B. No. 10	268	268	97.6	34.0	9.4	1921	Seattle, Wash.	
49	168333	Sow.	O. T. & B. No. 11	271	271	97.4	34.0	9.4	1922	do	
50	169090	Brg.	O. Neil 52	14	14	63.1	14.1	2.1	1927	Celina, Tenn.	
51	162620	Brg.	Oakfield	435	413	100.0	30.3	8.2	1905	Weehawken, N. J.	
52	163515	Brg.	Oakland	502	502	95.6	34.1	8.6	1908	Perth Amboy, N. J.	
53	166300	Brg.	Oakland	294	294	78.6	28.0	6.6	1916	Brooklyn, N. Y.	
54	166213	Brg.	Oakport	270	270	101.0	34.0	8.9	1916	do	
55	162667	Brg.	Oak Ridge	273	273	110.4	30.9	8.9	1904	Sleightsburg, N. Y.	
56	165031	Brg.	O'Boyle Brothers	374	374	112.4	29.0	11.5	1906	do	
57	168545	Brg.	O'Boyle Brothers	2,200	2,200	267.3	46.0	23.6	1919	Westpoint, Va.	
58	168546	Brg.	O'Boyle Sisters	2,200	2,200	267.3	46.0	23.6	1919	Jacksonville, Fla.	
59	165022	Brg.	Ocala	186	186	85.3	30.1	8.4	1912	Kingston, N. Y.	
60	164781	Brg.	Octagon	451	451	97.9	31.4	8.3	1912	Port Richmond, N. Y.	
61	166426	Brg.	Ogden	238	238	94.6	34.1	8.4	1916	Rondout, N. Y.	
62	163118	Brg.	Ohio (composite)	758	203	110.0	40.0	8.0	1906	Chicago, Ill.	
63	169857	Brg.	Ohio No. 2	17	17	41.5	14.0	4.1	1927	San Francisco, Calif.	
64	170091	Brg.	Ohio River	297	285	112.6	33.0	8.8	1918	Kingston, N. Y.	
65	169409	Brg.	Oil Transfer No. 10	217	217	106.9	30.1	6.9	1914	Unknown	
66	165841	Brg.	Oil Transfer No. 11	323	323	112.0	34.0	9.4	1914	Brooklyn, N. Y.	
67	169441	Brg.	Oil Transfer No. 14 (steel)	270	270	119.9	32.1	7.7	1923	Chester, Pa.	
68	170001	Brg.	Oil Transfer No. 15 (steel)	688	688	175.0	36.1	12.1	1928	Kearny, N. J.	
69	170112	Brg.	OIL TRANSFER No. 16	481	481	146.0	35.1	10.2	1928	do	
70	170192	Brg.	OIL TRANSFER No. 17	706	706	175.0	36.1	12.1	1928	do	
71	170257	Brg.	OIL TRANSFER No. 18	523	523	145.5	35.5	10.6	1929	do	
72	167394	Brg.	Oil Trough Ferry	8	8	56.6	12.0	1.8	1918	Calico Rock, Ark.	
73	19350	Brg.	Old Dominion	1,802	1,727	255.5	42.5	20.9	1872	Wilmington, Del.	
74	168043	Brg.	Old Farmer Ferry	11	11	53.8	12.0	2.2	1919	Bigelow, Ark.	
75	163143	Brg.	Old Illokory	773	400	128.5	43.0	8.0	1907	Duluth, Minn.	
76	165664	Sow.	Olympia Door Co.	24	24	42.8	17.4	3.9	1914	Olympia, Wash.	
77	162833	Sow.	Olympia, No. 4	73	73	67.2	22.0	6.0	1906	do	
78	163783	Sow.	Olympia No. 6	145	146	81.2	30.9	7.2	1909	Tacoma, Wash.	

1 Formerly {a Barge New York Dock Co. No. 21.
b Jack Frost.

* Formerly barge Abendroth Bros.

Unrigged Vessels

717

Line No.	Service	Crew	Name of owner	Home port	Address of owner
1	Frtd.	1	Iron City Sand & Gravel Co. (Pa.)	Pittsburgh, Pa.	1106 Bessemer Building.
2	Frtd.	1	do	do	Do.
3	Frtd.	1	do	do	Do.
4	Frtd.	1	do	do	Do.
5	Frtd.	1	do	do	Do.
6	Frtd.	1	Rapid Coaling-Chesapeake Lighterage Co. (Md.)	Baltimore, Md.	Keyser Building.
7	Frtd.	2	Gildersleeve Shipbuilding Co. (Conn.)	Hartford, Conn.	Gildersleeve, Conn.
8	Frtd.	1	do	do	Do.
9	Frtd.	1	do	do	Do.
10	Frtd.	1	do	do	Do.
11	Frtd.	1	Rapid Coaling-Chesapeake Lighterage Co. (Md.)	Baltimore, Md.	Keyser Building.
12	Frtd.	1	Gildersleeve Ship Building Co. (Conn.)	Hartford, Conn.	Gildersleeve, Conn.
13	Frtd.	1	do	do	Do.
14	Frtd.	0	do	do	Do.
15	Frtd.	1	do	do	Do.
16	Frtd.	0	do	do	Do.
17	Frtd.	1	Rapid Coaling-Chesapeake Lighterage Co. (Md.)	Baltimore, Md.	Keyser Building.
18	Frtd.	1	do	do	Do.
19	Frtd.	1	Great Lakes Dredge & Dock Co. (N. J.)	Duluth, Minn.	First National Bank Building.
20	Frtd.	0	do	do	Do.
21	Frtd.	0	do	do	Do.
22	Frtd.	1	New York Central R. R. Co. (N. Y.)	New York, N. Y.	6 Beaver Street.
23	Frtd.	0	Fred Olson	Seattle, Wash.	Fletchers Bay, Wash.
24	Frtd.	1	Chatham Lighterage Co. (N. Y.)	New York, N. Y.	Pier 49, North River.
25	Frtd.	1	do	do	Do.
26	Frtd.	1	do	do	Do.
27	Frtd.	1	Eastern Steamship Lines (Me.)	do	Do.
28	Frtd.	1	do	do	Do.
29	Frtd.	1	do	do	Do.
30	Frtd.	1	do	do	Do.
31	Frtd.	1	do	do	Do.
32	Frtd.	1	do	do	Do.
33	Frtd.	1	do	do	Do.
34	Frtd.	1	do	do	Do.
35	Frtd.	1	do	do	Do.
36	Frtd.	1	do	do	Do.
37	Frtd.	1	do	do	Do.
38	Frtd.	1	do	do	Do.
39	Frtd.	1	do	do	Do.
40	Frtd.	1	do	do	Do.
41	Frtd.	1	do	do	Do.
42	Frtd.	1	do	do	Do.
43	Frtd.	0	Merrill & Ring Lumber Co. (Wash.)	Seattle, Wash.	Port Angeles, Wash.
44	Frtd.	1	Olympia Oyster Co. (Wash.)	Tacoma, Wash.	Olympia, Wash.
45	Frtd.	0	do	do	Do.
46	Frtd.	0	Olympia Oyster Investment Co. (Wash.)	do	Do.
47	Frtd.	1	M. & J. Tracy (N. Y.)	New York, N. Y.	1 Broadway.
48	Frtd.	0	Tug & Barges (Wash.)	Seattle, Wash.	Colman Building.
49	Frtd.	0	J. A. McEachorn Co. (Wash.)	do	Do.
50	Fer.	1	James Crenshaw	Nashville, Tenn.	Celina, Tenn.
51	Frtd.	1	New York Central R. R. Co. (N. Y.)	New York, N. Y.	6 Beaver Street.
52	Frtd.	1	Southern Pacific Co. (Ky.)	do	Pier 49, North River.
53	Frtd.	1	B. & O. R. R. Co. (Md.)	Baltimore, Md.	Baltimore and Charles Streets.
54	Frtd.	1	New York & Cuba Mail S. S. Co. (Me.)	New York, N. Y.	Foot Wall Street.
55	Frtd.	1	Clary Bros. (N. Y.)	do	116 Broad Street.
56	Frtd.	1	M. & J. Tracy (N. Y.)	do	1 Broadway.
57	Frtd.	2	Anthony O'Boyle	do	15 Moore Street.
58	Frtd.	2	do	do	Do.
59	Frtd.	1	Clyde Steamship Co. (Me.)	do	Pier 36, North River.
60	Frtd.	1	Simmons-Lee Corporation (N. Y.)	do	44 Whitehall Street.
61	Frtd.	0	Southern Pacific Co. (Ky.)	do	Pier 49, North River.
62	Frtd.	5	Great Lakes Dredge & Dock Co. (N. J.)	Duluth, Minn.	First National Bank Building.
63	Fsh.	1	Antonio D'Acquisto	San Francisco, Calif.	Municipal Wharf, Monterey, Calif.
64	Frtd.	1	Anna O. Walde	New York, N. Y.	11 Moore Street.
65	Frtd.	1	Oil Transfer Corp. (Del.)	Newark, N. J.	17 Battery Place, New York, N. Y.
66	Frtd.	1	do	do	Do.
67	Frtd.	1	do	do	Do.
68	Tnk.	2	do	do	Do.
69	Tnk.	1	do	do	Do.
70	Tnk.	1	do	do	Do.
71	Tnk.	1	do	do	Do.
72	Pas.	1	J. B. Fitzhugh	Memphis, Tenn.	Batesville, Ark.
73	Frtd.	4	Neptune Line (Del.)	New York, N. Y.	1 Broadway.
74	Fer.	1	Claude O. Boyay	Memphis, Tenn.	Stuttgart, Ark.
75	Drq.	8	Duluth Superior Dredging Co. (Minn.)	Duluth, Minn.	Foot Forty-fifth Avenue West.
76	Frtd.	0	Olympia Door Co. (Wash.)	Tacoma, Wash.	Olympia, Wash.
77	Frtd.	0	D. R. Helser	Seattle, Wash.	Do.
78	Frtd.	0	James Martin	do	Do.

1 Formerly ^a st. s. Old Dominion.
^b U. S. S. Old Dominion.

Line No.	Official No.	Rtg	Name of vessel	Tonnage		Register dimensions			When built	Where built
				Gross	Net	Length	Breadth	Depth		
1	155228	Brg.	Olympic.....	1,469	1,353	224.4	42.1	21.3	1892	Bath, Me.....
2	169110	Sew.	Olympic.....	34	34	51.3	21.9	3.0	1910	Port Townsend, Wash.
3	168023	Drg.	Omahoun (steel).....	340	337	110.0	41.1	8.3	1911	Lyons, N. Y.....
4	162851	Brg.	Omaha.....	344	344	120.4	28.6	4.7	1906	Winslow, Wash.....
5	169909	Brg.	104.....	172	172	86.5	29.3	8.0	1905	Boston, Mass.....
6	170010	Sew.	140 (steel).....	723	723	165.0	42.7	11.9	1923	River Rouge, Mich.....
7	170011	Sew.	141 (steel).....	723	723	165.0	42.7	11.0	1923	do.....
8	170268	Brg.	184 (steel).....	398	198	130.1	34.1	9.8	1923	Wilmington, Del.....
9	170269	Brg.	185 (steel).....	398	398	130.1	34.1	9.8	1923	do.....
10	170270	Brg.	186 (steel).....	398	398	130.1	34.1	9.8	1923	do.....
11	170271	Brg.	187 (steel).....	398	398	130.1	34.1	9.8	1923	do.....
12	170272	Brg.	188 (steel).....	398	398	130.1	34.1	9.8	1923	do.....
13	168202	Cnl.	Oneida.....	160	160	96.9	17.6	10.0	1911	Tonawanda, N. Y.....
14	169288	Brg.	Oneida.....	445	445	100.0	32.2	7.7	1925	Newburgh, N. Y.....
15	169058	Brg.	ONEIDA.....	619	619	176.7	40.3	9.4	1921	Ambridge, Pa.....
16	168708	Brg.	O'Neill Bros.....	267	267	107.0	22.5	11.5	1920	Kingston, N. Y.....
17	168224	Cnl.	Onondaga.....	160	160	96.9	17.6	10.0	1911	Tonawanda, N. Y.....
18	168517	Brg.	Ontario.....	490	490	201.3	23.8	12.0	1916	Chesapeake City, Md.....
19	168700	Brg.	Ontario.....	423	423	110.4	30.2	12.7	1923	Kingston, N. Y.....
20	168727	Brg.	Ontario.....	523	523	120.2	33.0	14.1	1922	Wilmington, Del.....
21	169095	Brg.	Oquawka.....	19	19	50.2	15.3	2.8	1924	Oquawka, Ill.....
22	168845	Brg.	Orange.....	283	283	99.4	34.2	9.4	1923	Kingston, N. Y.....
23	169102	Brg.	Orange.....	333	333	112.1	33.3	10.0	1921	Astoria, N. Y.....
24	169589	Brg.	Orazio.....	15	15	40.0	12.5	4.0	1920	San Francisco, Calif.....
25	170169	Sew.	Orca No. 1.....	389	389	74.0	30.0	5.0	1920	Cordova, Alaska.....
26	169917	Brg.	Orco 1.....	409	409	175.0	26.0	9.8	1925	Ambridge, Pa.....
27	169918	Brg.	ORCO 2.....	409	409	175.0	26.0	9.8	1925	do.....
28	169919	Brg.	ORCO 3.....	409	409	175.0	26.0	9.8	1925	do.....
29	169920	Brg.	ORCO 4.....	409	409	175.0	26.0	9.8	1925	do.....
30	169921	Brg.	ORCO 5.....	409	409	175.0	26.0	9.8	1925	do.....
31	169922	Brg.	ORCO 6.....	409	409	175.0	26.0	9.8	1925	do.....
32	169923	Brg.	ORCO 7.....	409	409	175.0	26.0	9.8	1925	do.....
33	169924	Brg.	ORCO 8.....	409	409	175.0	26.0	9.8	1925	do.....
34	169925	Brg.	ORCO 9.....	409	409	175.0	26.0	9.8	1925	do.....
35	169926	Brg.	ORCO 10.....	409	409	175.0	26.0	9.8	1925	do.....
36	169927	Brg.	ORCO 11.....	409	409	175.0	26.0	9.8	1925	do.....
37	169928	Brg.	ORCO 12.....	409	409	175.0	26.0	9.8	1925	do.....
38	169929	Brg.	ORCO 13.....	409	409	175.0	26.0	9.8	1925	do.....
39	169930	Brg.	ORCO 14.....	409	409	175.0	26.0	9.8	1925	do.....
40	169931	Brg.	ORCO 15.....	409	409	175.0	26.0	9.8	1925	do.....
41	169932	Brg.	ORCO 16.....	409	409	175.0	26.0	9.8	1925	do.....
42	169933	Brg.	ORCO 17.....	409	409	175.0	26.0	9.8	1925	do.....
43	169934	Brg.	ORCO 18.....	409	409	175.0	26.0	9.8	1925	do.....
44	169935	Brg.	ORCO 19.....	409	409	175.0	26.0	9.8	1925	do.....
45	169936	Brg.	ORCO 20.....	409	409	175.0	26.0	9.8	1925	do.....
46	169937	Brg.	ORCO 21.....	409	409	175.0	26.0	9.8	1925	do.....
47	169938	Brg.	ORCO 22.....	409	409	175.0	26.0	9.8	1925	do.....
48	169939	Brg.	ORCO 23.....	409	409	175.0	26.0	9.8	1925	do.....
49	169940	Brg.	ORCO 24.....	409	409	175.0	26.0	9.8	1925	do.....
50	169941	Brg.	ORCO 25.....	409	409	175.0	26.0	9.8	1925	do.....
51	169942	Brg.	ORCO 26.....	409	409	175.0	26.0	9.8	1925	do.....
52	169943	Brg.	ORCO 27.....	409	409	175.0	26.0	9.8	1925	do.....
53	169944	Brg.	ORCO 28.....	409	409	175.0	26.0	9.8	1925	do.....
54	169945	Brg.	ORCO 29.....	409	409	175.0	26.0	9.8	1925	do.....
55	169946	Brg.	ORCO 30.....	409	409	175.0	26.0	9.8	1925	do.....
56	166527	Brg.	Oregon.....	516	516	95.6	34.0	8.6	1916	Rondout, N. Y.....
57	165033	Brg.	Orinoco.....	477	477	201.3	23.8	10.8	1912	Elkton, Md.....
58	167039	Brg.	Orlando.....	203	203	95.0	32.0	7.3	1913	Rondout, N. Y.....
59	170218	Drg.	ORLEANS.....	982	982	170.0	39.0	11.0	1925	Violet, La.....
60	166184	Brg.	Ormond.....	165	165	85.4	30.0	7.7	1913	Brooklyn, N. Y.....
61	165482	Cnl.	Orville Griffin.....	57	53	90.0	14.6	6.0	1910	Hudson Falls, N. Y.....
62	53261	Brg.	Oscawana.....	410	381	100.0	30.0	7.6	1890	Brooklyn, N. Y.....
63	53320	Brg.	Osceola.....	209	209	91.2	23.0	10.4	1902	Rondout, N. Y.....
64	169347	Brg.	Osceola.....	10	10	39.7	11.1	3.0	1923	Osceola, Ark.....
65	168003	Brg.	Oshkosh.....	147	147	67.2	28.0	5.5	1919	Oshkosh, Wis.....
66	162051	Brg.	Ossining.....	415	393	100.0	30.0	7.8	1903	Brooklyn, N. Y.....
67	168704	Brg.	Oswego.....	523	523	120.2	33.0	14.1	1922	Wilmington, Del.....
68	165082	Brg.	Otts.....	316	311	110.5	32.5	9.5	1915	Gildersleeve, Conn.....
69	167032	Cnl.	Otts N. Shepard.....	226	208	106.5	22.5	9.7	1917	Champlain, N. Y.....
70	162461	Brg.	Ottawa.....	436	421	100.7	30.4	8.2	1905	Weehawken, N. J.....
71	53289	Brg.	Otter.....	539	539	143.8	32.5	7.1	1898	San Francisco, Calif.....
72	168336	Brg.	Overcliff.....	654	654	111.6	33.6	9.1	1919	Jersey City, N. J.....
73	53287	Brg.	Owen.....	194	194	103.3	20.1	9.5	1895	South Rondout, N. Y.....
74	167026	Sew.	Ox.....	64	64	60.8	20.1	5.8	1914	Buffalo, N. Y.....
75	169307	Sew.	P. B. No. 2.....	11	11	32.2	11.7	3.3	1920	Petersburg, Alaska.....
76	169639	Sew.	P. G. No. 1.....	22	22	49.8	14.0	4.0	1927	Seattle, Wash.....
77	164761	Sew.	P. G. No. 2.....	7	7	34.4	9.8	2.6	1912	Anacortes, Wash.....
78	164762	Sew.	P. G. No. 3.....	7	7	34.4	9.8	2.6	1912	do.....
79	165164	Sew.	P. G. No. 5.....	8	8	34.0	10.5	3.0	1913	do.....

¹ Formerly U. S. Navy lighter 104.

Unrigged Vessels

719

Line No.	Service	Crew	Name of owner	Home port	Address of owner
1	Fsh.	3	Hermosa Amusement Corporation (Calif.)	San Francisco, Calif.	Mills Building.
2	Pld.	0	Olympic Pile Driving Co. (Wash.)	Port Townsend, Wash.	Tyler Street Wharf.
3	Frt.	3	Dunbar & Sullivan Dredging Co. (N. Y.)	Buffalo, N. Y.	Erie County Bank Building.
4	Frt.	1	American Yukon Navigation Co. (W. Va.)	Eagle, Alaska	Skagway, Alaska.
5	Lgt.	0	Blanchard Lumber Co. (Mass.)	Boston, Mass.	126 State Street.
6	Frt.	3	do	do	Do.
7	Frt.	3	do	do	Do.
8	Frt.	2	do	do	Do.
9	Frt.	2	do	do	Do.
10	Frt.	2	do	do	Do.
11	Frt.	2	do	do	Do.
12	Frt.	2	do	do	Do.
13	Frt.	1	Lake Champlain Transportation Co. (N. Y.)	Albany, N. Y.	Whitehall, N. Y.
14	Frt.	1	New York Central R. R. Co. (N. Y.)	New York, N. Y.	6 Beaver Street.
15	Frt.	0	Gulf Refining Co. (Tex.)	Port Arthur, Tex.	West Seventh Street.
16	Frt.	1	R. Lenahan Co. (N. Y.)	Albany, N. Y.	Kingston, N. Y.
17	Frt.	1	Lake Champlain Transportation Co. (N. Y.)	do	Whitehall, N. Y.
18	Frt.	2	Southern Transportation Co. (N. J.)	Philadelphia, Pa.	Commercial Trust Building.
19	Frt.	1	New York Central R. R. Co. (N. Y.)	New York, N. Y.	6 Beaver Street.
20	Frt.	2	International Elevating Co. (N. J.)	do	101 Produce Exchange.
21	Fer.	1	Robt. McOlgan	Chicago, Ill.	Oquawka, Ill.
22	Frt.	1	Southern Pacific Co. (Ky.)	New York, N. Y.	Pier 49, North River.
23	Frt.	1	Wm. Spencer & Son Corporation (N. Y.)	do	40 Rector Street.
24	Fsh.	0	Antonio D'Acquisto	San Francisco, Calif.	Municipal Wharf, Monterey, Calif.
25	Fsh.	0	Orca Packing Co. (T. A.)	Juneau, Alaska	Cordova, Alaska.
26	Frt.	1	Pennsylvania Company for Insurance on Lives & Granting Annuities (trustee) (Pa.)	Philadelphia, Pa.	Fifteenth and Chestnut Streets.
27	Frt.	1	do	do	Do.
28	Frt.	1	do	do	Do.
29	Frt.	1	do	do	Do.
30	Frt.	1	do	do	Do.
31	Frt.	1	do	do	Do.
32	Frt.	1	do	do	Do.
33	Frt.	1	do	do	Do.
34	Frt.	1	do	do	Do.
35	Frt.	1	do	do	Do.
36	Frt.	1	do	do	Do.
37	Frt.	1	do	do	Do.
38	Frt.	1	do	do	Do.
39	Frt.	1	do	do	Do.
40	Frt.	1	do	do	Do.
41	Frt.	1	do	do	Do.
42	Frt.	1	do	do	Do.
43	Frt.	1	do	do	Do.
44	Frt.	1	do	do	Do.
45	Frt.	1	do	do	Do.
46	Frt.	1	do	do	Do.
47	Frt.	1	do	do	Do.
48	Frt.	1	do	do	Do.
49	Frt.	1	do	do	Do.
50	Frt.	1	do	do	Do.
51	Frt.	1	do	do	Do.
52	Frt.	1	do	do	Do.
53	Frt.	1	do	do	Do.
54	Frt.	1	do	do	Do.
55	Frt.	1	do	do	Do.
56	Frt.	1	Southern Pacific Co. (Ky.)	New York, N. Y.	Pier 49, North River.
57	Frt.	2	Southern Transportation Co. (N. J.)	Philadelphia, Pa.	Commercial Trust Co.
58	Frt.	1	Clyde Steamship Co. (Me.)	New York, N. Y.	Pier 36, North River.
59	Drg.	55	Orleans Dredging Co. (La.)	New Orleans, La.	Canal Bank Building.
60	Frt.	0	Clyde Steamship Co. (Me.)	New York, N. Y.	Pier 36, North River.
61	Frt.	1	Griffin Lumber Co. (N. Y.)	Albany, N. Y.	Box, 176, Hudson Falls, N. Y.
62	Frt.	1	New York Central R. R. Co. (N. Y.)	New York, N. Y.	6 Beaver Street.
63	Frt.	1	Keeler Transportation Line (N. Y.)	do	1 Broadway.
64	Pas.	1	Mrs. Nettie Smoker Peters	Memphis, Tenn.	Osceola, Ark.
65	Drg.	2	Fox River Improvement Co. (Wis.)	Milwaukee, Wis.	Oshkosh, Wis.
66	Frt.	1	New York Central R. R. Co. (N. Y.)	New York, N. Y.	6 Beaver Street.
67	Frt.	2	International Elevating Co. (N. J.)	do	101 Produce Exchange.
68	Frt.	1	Gildersleeve Ship Building Co. (Conn.)	do	Gildersleeve, Conn.
69	Frt.	1	Charles M. Roberts	Rouses Point, N. Y.	Champlain, N. Y.
70	Frt.	1	New York Central R. R. Co. (N. Y.)	New York, N. Y.	6 Beaver Street.
71	Frt.	0	American Yukon Navigation Co. (W. Va.)	Eagle, Alaska	Skagway, Alaska.
72	Frt.	1	Simmons Lee Corporation (N. Y.)	New York, N. Y.	44 Whitehall Street.
73	Frt.	1	William F. Hanrahan	do	29 Broadway.
74	Wld.	4	Buffalo Marine Construction Corporation (N. Y.)	Buffalo, N. Y.	South Michigan Street.
75	Fsh.	0	Carstens Packing Co. (Me.)	Petersburg, Alaska	
76	Fsh.	0	Fidalgo Island Packing Co. (Me.)	Seattle, Wash.	Melhorn Building.
77	Frt.	0	do	do	Anacortes, Wash.
78	Frt.	0	do	do	Do.
79	Frt.	0	do	do	Do.

* Formerly barge Forinaco.

Line No.	Official No.	Rig	Name of vessel	Tonnage		Register dimensions			When built	Where built
				Gross	Net	Length	Breadth	Depth		
						Feet	Feet	Feet		
1	165163	Sow.	P. G. No. 6.....	34	34	60.0	16.0	4.0	1913	Anacortes, Wash.....
2	166638	Scw.	P. G. No. 8.....	6	6	34.0	10.8	2.4	1917	do.....
3	169435	Scw.	P. G. 9.....	23	23	50.0	14.0	4.1	1926	Seattle, Wash.....
4	169846	Sow.	P. O. No. 1.....	28	28	47.0	22.0	3.2	1921	Doyhoff, Alaska.....
5	164744	Scw.	P. W. No. 1.....	23	23	50.0	16.0	3.5	1912	Anacortes, Wash.....
6	164745	Scw.	P. W. No. 2.....	23	23	50.0	16.0	3.5	1912	do.....
7	168527	Sow.	P. B. Co. No. 1.....	10	10	40.0	14.0	2.2	1922	Scow Bay, Alaska.....
8	162488	Sow.	P. C. Co. No. 1.....	68	68	60.8	26.7	5.0	1925	Winslow, Wash.....
9	165560	Scw	P. C. Co. No. 2.....	193	193	90.2	32.0	7.8	1913	Seattle, Wash.....
10	168717	Sow.	P. C. Co. No. 3.....	56	56	60.0	21.9	5.0	1923	Hadlock, Wash.....
11	164351	Sow.	P. L. Co. No. 2.....	48	48	60.0	20.0	4.5	1903	Hoquiam, Wash.....
12	164708	Sow.	P. L. Co. No. 3.....	113	113	70.2	30.3	6.0	1912	do.....
13	168380	Sow.	P. L. Co. No. 5.....	148	148	94.9	30.0	5.9	1922	do.....
14	166651	Sow.	P. P. Co. No. 1.....	30	30	56.3	15.8	4.1	1917	Bellingham, Wash.....
15	167209	Sow.	P. P. Co. No. 1.....	30	30	56.3	15.9	4.1	1918	do.....
16	163652	Sow.	P. P. Co. No. 2.....	30	30	56.3	15.8	4.1	1917	do.....
17	169082	Scw.	P. S. Co. No. 1.....	33	33	59.9	16.0	4.1	1928	Port Blakely, Wash.....
18	167940	Sow.	P. T. T. No. 1.....	135	135	71.5	30.3	7.1	1920	Port Angeles, Wash.....
19	162901	Scw.	P. B. M. Co. No. 6.....	123	123	78.0	30.1	6.2	1906	Port Blakely, Wash.....
20	165637	Sow.	P. B. T. Co. No. 4.....	32	32	40.1	20.0	5.0	1914	do.....
21	166595	Sow.	P. B. T. Co. No. 5.....	38	38	45.7	20.0	5.0	1917	do.....
22	164274	Sow.	P. B. T. Co. No. 8.....	71	71	60.0	24.1	5.8	1910	do.....
23	164502	Sow.	P. B. T. Co. No. 9.....	70	70	60.0	24.0	5.8	1911	do.....
24	164701	Sow.	P. B. T. Co. No. 10.....	70	70	60.0	24.0	6.2	1911	do.....
25	165141	Sow.	P. B. T. Co. No. 11.....	60	60	58.8	23.7	5.2	1913	do.....
26	166929	Sow.	P. C. C. Co. No. 1.....	107	107	79.1	24.0	6.3	1911	Seattle, Wash.....
27	166034	Sow.	P. C. C. Co. No. VI.....	12	12	37.2	12.0	3.5	1911	do.....
28	160330	Sow.	P. F. F. Co. No. 1.....	24	24	47.8	16.0	3.8	1916	Ketchikan, Alaska.....
29	54541	Scw.	P. N. P. Co. No. 5.....	6	6	35.0	10.0	2.5	1899	Bialno, Wash.....
30	170232	Scw.	P. S. P. Co. No. 1.....	39	39	61.9	18.0	4.1	1929	Seattle, Wash.....
31	54569	Sow.	P. T. P. Co. No. 3.....	26	26	51.0	15.9	4.0	1900	Port Townsend, Wash.....
32	54572	Sow.	P. T. P. Co. No. 6.....	19	19	45.0	14.0	3.8	1900	do.....
33	54576	Sow.	P. T. P. Co. No. 10.....	19	19	45.0	14.0	3.8	1900	do.....
34	163816	Scw.	P. T. P. Co. No. 11.....	23	23	50.3	16.1	3.5	1909	do.....
35	163816	Scw.	P. T. P. Co. No. 12.....	23	23	50.3	16.1	3.5	1909	do.....
36	163817	Scw.	P. T. P. Co. No. 13.....	23	23	50.3	16.1	3.5	1909	do.....
37	165427	Sow.	P. F. & P. Co. No. 1.....	8	8	28.2	12.1	3.0	1913	Aberdeen, Wash.....
38	166353	Sow.	P. F. & P. Co. No. 2.....	77	69	46.6	18.2	4.0	1916	do.....
39	54609	Sow.	P. P. and N. Co. No. 1.....	18	18	50.0	16.0	3.6	1902	Petersburg, Alaska.....
40	168408	Scw.	P. S. & G. Co. No. X.....	483	483	129.8	37.9	11.2	1922	Hadlock, Wash.....
41	166518	Sow.	P. S. & W. H. Ry. No. 2.....	167	167	105.0	28.8	6.6	1916	Raymond, Wash.....
42	166545	Sow.	P. S. & W. H. Ry. No. 3.....	167	167	105.0	28.8	6.6	1916	do.....
43	163303	Scw.	P. S. W. P. Co. No. 2.....	66	66	72.0	23.9	4.5	1907	Anacortes, Wash.....
44	163364	Scw.	P. S. W. P. Co. No. 3.....	66	66	72.0	23.9	4.5	1907	do.....
45	167842	Scw.	P. S. B. & D. Co. No. 1.....	30	30	44.0	20.1	4.2	1902	Seattle, Wash.....
46	164994	Scw.	P. S. B. & D. Co. No. 2.....	119	119	80.0	26.0	6.8	1912	do.....
47	165112	Sow.	P. S. B. & D. Co. No. 10.....	241	241	100.0	30.0	9.5	1912	do.....
48	165225	Scw.	P. S. B. & D. Co. No. 14.....	135	135	81.0	28.0	7.0	1913	do.....
49	165258	Sow.	P. S. B. & D. Co. No. 15.....	35	35	46.0	19.5	5.0	1913	do.....
50	169005	Sow.	P. A. F. Trap Scow No. 1.....	6	6	34.0	11.3	1.9	1924	South Bellingham, Wash.....
51	169006	Sow.	P. A. F. Trap Scow No. 2.....	6	6	34.0	11.3	1.9	1924	do.....
52	162410	Onl.	P. B. Daly.....	105	99	97.0	17.5	7.3	1905	Watervliet, N. Y.....
53	163948	Brg.	P. H. Doherty.....	461	461	117.0	30.5	12.3	1909	West Camp, N. Y.....
54	169423	Brg.	P. J. Glierist.....	306	306	111.8	33.8	8.8	1924	Tottenville, N. Y.....
55	164693	Drq.	P. Sanford Ross (Inc.) No. 17.....	705	507	150.0	40.0	11.0	1911	Sparrows Point, Md.....
56	169436	Brg.	Paco's Ferry.....	7	7	50.0	12.0	2.0	1924	Flippin, Ark.....
57	47167	Scw.	Pacific No. 1.....	48	48	62.0	26.0	4.0	1900	do.....
58	47168	Scw.	Pacific No. 2.....	48	48	62.0	26.0	4.0	1900	do.....
59	55032	Scw.	Pacific No. 3.....	74	74	86.0	21.9	5.1	1899	Seattle, Wash.....
60	55033	Scw.	Pacific No. 4.....	71	71	79.7	22.1	4.8	1899	do.....
61	34358	Scw.	Pacific No. 5.....	97	97	90.0	25.2	5.0	1899	Tacoma, Wash.....
62	34359	Scw.	Pacific No. 6.....	117	117	91.0	25.2	6.0	1899	do.....
63	42878	Sow.	Pacific No. 7.....	205	205	99.0	30.8	7.8	1902	Seattle, Wash.....
64	168712	Scw.	Pacific No. 8.....	293	293	110.2	38.0	7.8	1923	do.....
65	168724	Scw.	Pacific No. 9.....	294	294	110.2	38.0	7.7	1923	do.....
66	168846	Sow.	Pacific No. 10.....	293	293	110.2	37.9	7.8	1923	do.....
67	168855	Sow.	Pacific No. 11.....	293	293	110.2	37.9	7.7	1923	do.....
68	162780	Scw.	Pacific No. 12.....	112	112	81.0	28.0	6.1	1906	Port Townsend, Wash.....

¹ Formerly scow Iskum.

² Formerly scow Bolcom No. 12.

³ Formerly scow Lundgren No. 4.

⁴ Formerly barge Kenneth Neville.

⁵ Formerly dredge Nelson Z. Graves.

⁶ Formerly scow ^a Kerry No. 2.

^b Chesley No. 7.

⁷ Formerly scow ^a Kerry No. 1.

^b Chesley No. 2.

Unrigged Vessels

721

Line No.	Serv-ice	Orew	Name of owner	Home port	Address of owner
1	Fr't.	0	Fidalgo Island Packing Co. (Me.)	Seattle, Wash.	Anacortes, Wash.
2	Fr't.	0	do.	do.	Do.
3	Fr't.	0	do.	do.	Do.
4	Fsh.	1	Paul Owens	Petersburg, Alaska	
5	Fr't.	0	Point Worde Packing Co. (Alaska)	Port Townsend, Wash.	Colman Buildings,
6	Fr't.	0	do.	do.	Do.
7	Fsh.	1	Carstens Packing Co. (Me.)	Petersburg, Alaska	
8	Fr't.	0	Pacific Creosoting Co. (Wash.)	Seattle, Wash.	Northern Life Building,
9	Fr't.	0	Bolcom Canal Lumber Street	do.	Twelfth Avenue W. and Nickerson Street.
10	Fr't.	0	do.	do.	Do.
11	Fr't.	0	Polson Logging Co. (Wash.)	Port Townsend, Wash.	Hoquiam, Wash.
12	Fr't.	0	W. R. Osborn	Seattle, Wash.	Finch Building, Aberdeen, Wash.
13	Fr't.	0	do.	do.	Do.
14	Fsh.	0	Phoenix Packing Co. (Wash.)	do.	Bellingham, Wash.
15	Fr't.	0	Petersburg Packing Co. (Wash.)	Petersburg, Alaska	
16	Fsh.	0	Phoenix Packing Co. (Wash.)	Seattle, Wash.	Do.
17	Fsh.	1	Premier Salmon Co. (Alaska)	Juneau, Alaska	Cordova, Alaska.
18	Fr't.	0	Johnson Tug & Bargo Co. (Wash.)	Port Angeles, Wash.	
19	Fr't.	0	Louis Birch	Seattle, Wash.	1518 West Sixty-second Street.
20	Fr't.	0	Colby Lumber Co. (Wash.)	do.	421 White Building.
21	Fr't.	0	Minnie Frink	do.	Colby, Wash.
22	Fr't.	0	Port Blakely Transportation Co. (Wash.)	do.	Port Blakely, Wash.
23	Fr't.	0	do.	do.	Do.
24	Fr't.	0	Colby Lumber Co. (Wash.)	do.	421 White Building.
25	Fr't.	0	Port Blakely Transportation Co. (Wash.)	do.	Port Blakely, Wash.
26	Fr't.	0	P. C. Peterson	do.	1000 Alki Avenue.
27	Fr't.	0	P. O. Lancaster	do.	Mercer Island, Wash.
28	Fsh.	0	Karl Hanson	Ketchikan, Alaska	Port Alexander, Alaska.
29	Fsh.	0	Pacific American Fisheries (Me.)	Seattle, Wash.	South Bellingham, Wash.
30	Fsh.	0	Peril Straits Packing Co. (Wash.)	Ketchikan, Alaska	
31	Fr't.	0	Booth Fisheries Co. (Del.)	Seattle, Wash.	Pier 11B, foot Wall Street.
32	Fr't.	0	Hoonah Packing Co. (Wash.)	Port Townsend, Wash.	South Bellingham, Wash.
33	Fr't.	0	Booth Fisheries Co. (Del.)	Seattle, Wash.	Pier 11B, foot Wall Street.
34	Fr't.	0	Hoonah Packing Co. (Wash.)	Port Townsend, Wash.	South Bellingham, Wash.
35	Fr't.	0	do.	do.	Do.
36	Fsh.	0	Steve Selig	Ketchikan, Alaska	
37	Fr't.	0	Pioneer Packing Co. (Wash.)	Seattle, Wash.	Aberdeen, Wash.
38	Fsh.	0	do.	do.	Do.
39	Fsh.	0	Alaska Pacific Salmon Corporation (Del.)	Ketchikan, Alaska	
40	Fr't.	0	Pioneer Transport Co. (Wash.)	Seattle, Wash.	901 Harrison Street.
41	Fr't.	0	Chicago, Milwaukee, St. Paul & Pacific Ry. Co. (Wis.)	do.	611 White Building.
42	Fr't.	0	do.	do.	Do.
43	Fr't.	0	Roche Harbor Lime & Cement Co. (Wash.)	Port Townsend, Wash.	Roche Harbor, Wash.
44	Fr't.	0	do.	do.	Do.
45	Fr't.	9	Puget Sound Bridge & Dredging Co. (Nev.)	Seattle, Wash.	Central Building.
46	Fr't.	0	American Engineering Co. (Wash.)	do.	1208 Alaska Building.
47	Fr't.	0	Puget Sound Bridge & Dredging Co. (Nev.)	do.	Central Building.
48	Fr't.	0	do.	do.	Do.
49	Fr't.	0	American Engineering Co. (Wash.)	do.	1208 Alaska Building.
50	Fr't.	0	Pacific American Fisheries (Me.)	do.	South Bellingham, Wash.
51	Fr't.	0	do.	do.	Do.
52	Fr't.	1	Gabriel Robert	Rouses Point, N. Y.	Champlain, N. Y.
53	Fr't.	0	James J. Kelly	New York, N. Y.	17 Battery Place.
54	Fr't.	1	New York Trap Rock Corporation (N. Y.)	do.	250 Park Avenue.
55	Fr't.	2	P. Sanford Ross (N. J.)	do.	Jersey City, N. J.
56	Pas.	1	W. T. Pace	Memphis, Tenn.	Flippin, Ark.
57	Fr't.	0	Pacific Tow Boat Co. (Wash.)	Seattle, Wash.	Pier 1.
58	Fr't.	0	E. F. Dunlap	do.	La Conner, Wash.
59	Fr't.	0	Foss Launch & Tug Co. (Wash.)	Tacoma, Wash.	400 Dock Street.
60	Fr't.	0	do.	do.	Do.
61	Fr't.	0	Washington Pulp & Paper Corporation (Del.)	do.	Ediz Hook, Port Angeles, Wash.
62	Fr't.	0	Pacific Tow Boat Co. (Wash.)	Seattle, Wash.	Pier 1.
63	Fr't.	0	do.	do.	Do.
64	Fr't.	0	do.	do.	Do.
65	Fr't.	0	do.	do.	Do.
66	Fr't.	0	do.	do.	Do.
67	Fr't.	0	do.	do.	Do.
68	Fr't.	0	do.	do.	Do.

⁸ Formerly scow (a Queen City No. 6.
b Chesley No. 2.
⁹ Formerly scow Queen City No. 7.
¹⁰ Formerly scow Chesley No. 1.

¹¹ Formerly scow Chesley No. 2.
¹² Formerly scow Heney.
¹³ Formerly scow City Transfer Co.

Line No.	Official No.	Rtg	Name of vessel	Tonnage		Register dimensions			When built	Where built	
				Gross	Net	Length	Breadth	Depth			
							Feet	Feet	Feet		
1	168895	Sew.	Pacific No. 13.....	141	141	87.7	28.1	6.5	1924	Seattle, Wash.....	
2	169043	Sew.	Pacific No. 14.....	143	143	87.9	28.0	6.5	1924do.....	
3	169334	Sew.	Pacific No. 15.....	295	295	99.8	36.0	9.3	1925do.....	
4	169358	Sew.	Pacific No. 16.....	295	295	99.8	30.0	9.3	1925do.....	
5	168349	Sew.	Paddy Whack.....	34	34	50.0	25.0	3.6	1917	Waterford, N. Y.....	
6	164461	Sew.	Padilla.....	10	10	36.0	12.2	2.5	1911	Anacortes, Wash.....	
7	163251	Brg.	Palatka.....	157	157	82.4	30.4	7.1	1907	Kingston, N. Y.....	
8	169157	Sew.	Palladium.....	19	19	41.9	14.0	4.0	1925	Seattle, Wash.....	
9	160094	Drg.	Palm Beach.....	203	200	110.2	34.1	6.1	1924	Baltimore, Md.....	
10	168555	Brg.	Palmer.....	481	481	100.0	32.3	8.8	1922	Brooklyn, N. Y.....	
11	169046	Brg.	PALMYRA.....	525	525	100.2	32.3	9.6	1926	East Boston, Mass.....	
12	162039	Brg.	Pamlico.....	431	431	184.7	23.8	11.0	1915	Elkton, Md.....	
13	63085	Brg.	Pamunkoy.....	363	363	104.0	23.0	10.8	1915do.....	
14	169161	Brg.	PANAMCO.....	398	398	144.3	30.1	10.7	1925	Kearny, N. J.....	
15	164270	Brg.	Panther Creek.....	739	641	160.8	35.0	14.7	1910	Noank, Conn.....	
16	168347	Brg.	Papoco No. 5.....	140	140	90.3	30.1	0.0	1898	South San Francisco, Calif.....	
17	165144	Brg.	Parish.....	451	433	100.4	31.4	8.3	1913	Mariners Harbor, N. Y.....	
18	166200	Brg.	Parkersburg.....	323	323	80.2	28.4	7.6	1916do.....	
19	169599	Brg.	Paroquet.....	12	12	59.7	12.1	2.0	1926	Jacksonport, Ark.....	
20	164297	Sew.	Parr No. 1.....	13	13	37.4	12.4	3.7	1910	Meridian, Wash.....	
21	168370	Brg.	PASSAIC.....	552	552	157.9	36.1	10.7	1922	Kearny, N. J.....	
22	166421	Brg.	Passport.....	633	633	100.0	34.0	8.5	1916	Brooklyn, N. Y.....	
23	169030	Sew.	Pat.....	17	17	36.6	14.3	3.8	1920	Sault Ste. Marie, Mich.....	
24	54617	Brg.	Patapsco.....	304	292	80.0	28.0	7.1	1901	Port Richmond, N. Y.....	
25	168222	Cnl.	Patricia.....	125	125	95.9	17.5	7.7	1921	Cohoes, N. Y.....	
26	165328	Cnl.	Patrick Maroney.....	108	100	96.0	17.5	7.8	1913	Whitehall, N. Y.....	
27	165683	Cnl.	Patrick A. Dee.....	103	97	96.0	17.5	7.7	1914	Rondout, N. Y.....	
28	169874	Brg.	Patrick F. Kelly.....	320	320	112.0	34.1	9.2	1927	Newburgh, N. Y.....	
29	169988	Drg.	Patnaquasset.....	188	10	65.4	34.0	5.9	1927	Old Saybrook, Conn.....	
30	162033	Brg.	Patuxent.....	154	109	80.2	28.0	7.9	1903	Baltimore, Md.....	
31	162364	Brg.	Patuxent.....	231	231	122.0	22.4	9.0	1905	Cramer Hill, N. J.....	
32	168842	Drg.	Patuxent.....	423	334	126.4	34.4	9.0	1912	Galveston, Tex.....	
33	169465	Brg.	Paul J.....	324	324	116.8	34.1	9.0	1928	Brooklyn, N. Y.....	
34	168576	Brg.	Pauline.....	10	10	51.0	12.0	2.3	1923	Loudon, Tenn.....	
35	164503	Brg.	PAULUS.....	121	121	71.8	19.6	8.7	1910	Wilmington, Del.....	
36	166851	Brg.	Pawling.....	471	471	99.8	31.3	8.9	1917	Brooklyn, N. Y.....	
37	168335	Brg.	PAWNEE.....	653	646	175.2	39.9	10.6	1921	Chickasaw, Ala.....	
38	54595	Brg.	Paw Paw.....	311	260	80.0	28.2	8.0	1901	Baltimore, Md.....	
39	168376	Brg.	Pearl.....	456	456	180.5	23.8	11.3	1922do.....	
40	168937	Brg.	Pecos.....	285	285	100.5	34.1	9.4	1924	Kingston, N. Y.....	
41	169321	Brg.	Peekskill.....	445	445	100.0	32.2	7.7	1925	Newburgh, N. Y.....	
42	164442	Sew.	Peluk.....	26	26	99.0	16.2	1.8	1911	Seattle, Wash.....	
43	163162	Brg.	Pemates.....	487	487	95.2	34.3	8.6	1907	Brooklyn, N. Y.....	
44	150686	Brg.	Penguin.....	52	52	51.5	15.4	7.6	1894	Ballard, Wash.....	
45	162269	Brg.	Penn.....	476	470	130.8	30.0	12.0	1905	Perth Amboy, N. J.....	
46	170258	Drg.	Penn.....	156	156	89.3	34.0	6.0	1923	Wilmington, Del.....	
47	215480	Brg.	Pennington.....	967	894	196.3	34.6	18.3	1917	Baltimore, Md.....	
48	165604	Sew.	PENNSYLVANIA.....	532	532	146.0	34.6	10.0	1904	Buffalo, N. Y.....	
49	54625	Brg.	Pennsylvania.....	333	333	165.4	23.5	10.0	1898	Elkton, Md.....	
50	211123	Brg.	Pennypack.....	739	642	177.6	35.0	14.5	1913	Noank, Conn.....	
51	166250	Brg.	Penobscot.....	490	490	201.3	23.8	12.0	1916	Chesapeake City, Md.....	
52	165574	Brg.	Pensacola.....	466	466	200.4	23.8	11.0	1914	Ballard, Wash.....	
53	169410	Brg.	Penters Bluff.....	10	10	49.0	11.8	2.1	1925	Crocker Spur, Ark.....	
54	168042	Sew.	Pequanning.....	449	449	142.0	38.5	9.6	1912	Sturgeon Bay, Wis.....	
55	46478	Brg.	Perquimans.....	346	346	156.8	23.4	10.4	1898	Elkton, Md.....	
56	168318	Brg.	Perfection.....	543	543	99.7	32.2	9.5	1917	Perth Amboy, N. J.....	
57	166903	Brg.	Perry.....	470	470	99.9	31.3	8.9	1917	Brooklyn, N. Y.....	
58	168570	Brg.	Perryville Ferry.....	7	7	44.5	10.0	2.0	1922	Perryville, Tenn.....	
59	162088	Brg.	Persverance.....	318	318	100.9	26.2	11.4	1905	Rondout, N. Y.....	
60	167438	Brg.	Pershing.....	451	444	112.0	29.0	13.6	1918	Athens, N. Y.....	
61	167193	Sew.	Peshigo.....	119	119	90.8	23.2	7.5	1916	Sault Ste. Marie, Mich.....	
62	163954	Brg.	Pete.....	100	100	100.8	27.4	4.6	1900	St. Michael, Alaska.....	
63	54608	Brg.	Peter.....	453	442	170.8	35.0	9.7	1902	Pensacola, Fla.....	
64	168337	Brg.	Peter R.....	483	483	116.7	30.7	13.4	1922	Kingston, N. Y.....	
65	162452	Cnl.	Peter Godon.....	101	96	98.0	17.6	7.8	1905	Champlain, N. Y.....	
66	164374	Brg.	Peter Stolz.....	291	291	112.1	25.2	9.5	Unknown.....	
67	116666	Brg.	PETROLEUM No. 1.....	793	780	175.0	33.1	15.5	1895	West Superior, Wis.....	
68	168434	Brg.	PETROLEUM No. 2.....	1,048	957	200.0	35.2	16.2	1920	Nashville, Tenn.....	
69	169521	Brg.	PETROLEUM No. 3.....	556	526	176.7	38.2	9.5	1926	Beaumont, Tex.....	
70	169640	Brg.	PETROLEUM No. 4.....	556	526	176.7	38.2	9.5	1926do.....	
71	169573	Brg.	PETROLEUM No. 5.....	556	526	176.7	38.2	9.5	1926do.....	
72	169576	Brg.	PETROLEUM No. 6.....	556	526	176.7	38.2	9.5	1926do.....	
73	54504	Brg.	Phelps.....	412	391	100.3	34.0	7.6	1890	Brooklyn, N. Y.....	

¹ Formerly barge We're Here.
² Formerly barge Cramer Hill.

³ Formerly barge {a Perquimans.
{b Jupiter.

Line No.	Service	Crew	Name of owner	Home port	Address of owner
1	Frt.	0	Pacific Tow Boat Co. (Wash.)	Seattle, Wash.	Pier 1.
2	Frt.	0	do.	do.	Do.
3	Frt.	0	do.	do.	Do.
4	Frt.	0	do.	do.	Do.
5	Frt.	0	Dunbar & Sullivan Dredging Co. (N. Y.)	Buffalo, N. Y.	Erle County Bank Building.
6	Frt.	1	John Ball	Port Townsend, Wash.	Anacortes, Wash.
7	Frt.	1	Clyde Steamship Co. (Me.)	New York, N. Y.	Pier 36, North River.
8	Frt.	0	Edgar L. McCloskey	Ketchikan, Alaska	Box 323.
9	Drg.	5	R. C. Huffman Construction Co. (Ohio)	Cleveland, Ohio	Terminal Tower.
10	Frt.	1	New York Central R. R. Co. (N. Y.)	New York, N. Y.	6 Beaver Street.
11	Frt.	1	do.	do.	Do.
12	Frt.	1	Southern Transportation Co. (N. J.)	Philadelphia, Pa.	Commercial Trust Building.
13	Frt.	1	do.	do.	Do.
14	Tnk.	3	Maxlenn Petroleum Corporation (Me.)	New York, N. Y.	120 Broadway.
15	Frt.	3	Lehigh Coal & Navigation Co. (Pa.)	do.	143 Liberty Street.
16	Fsh.	1	A. B. Hohenshell	Los Angeles, Calif.	Long Beach, Calif.
17	Frt.	1	New York Central R. R. Co. (N. Y.)	New York, N. Y.	6 Beaver Street.
18	Frt.	1	B. & O. R. R. Co. (Md.)	Baltimore, Md.	Baltimore and Charles Streets.
19	Fer.	1	J. S. Fitzhugh	Memphis, Tenn.	Batesville, Ark.
20	Frt.	0	F. W. Parr	Tacoma, Wash.	Meridian, Wash.
21	Tnk.	2	Gulf Refining Co. (Tex.)	Port Arthur, Tex.	Dock 29, West Port Arthur, Tex.
22	Frt.	1	New York & Cuba Mail S. S. Co. (Me.)	New York, N. Y.	Foot Wall Street.
23	Frt.	0	Elmo Kibby	Sault Ste. Marie, Mich.	Mission Road and East Portage Avenue.
24	Frt.	2	B. & O. R. R. Co. (Md.)	Baltimore, Md.	Baltimore and Charles Streets.
25	Frt.	1	Charles A. Riley	Albany, N. Y.	Care W. P. Riley, 23 Boardman Street, Whitehall, N. Y.
26	Frt.	1	Frank La Fontaine	do.	35 Poultney Street, Whitehall, N. Y.
27	Frt.	1	Thomas Mulqueen	New York, N. Y.	Care L. C. T. Co., 11 Moore Street.
28	Frt.	1	New York Trap Rock Corporation (N. Y.)	do.	250 Park Avenue.
29	Drg.	9	Saybrook Dredging Co.	Hartford, Conn.	Old Saybrook, Conn.
30	Frt.	2	B. & O. R. R. Co. (Md.)	Baltimore, Md.	Baltimore and Charles Streets.
31	Frt.	1	Southern Transportation Co. (N. J.)	Philadelphia, Pa.	Commercial Trust Building.
32	Drg.	15	Snell Isle	Tampa, Fla.	St. Petersburg, Fla.
33	Frt.	1	Exner Sand & Gravel Corporation, N. Y.	New York, N. Y.	One hundred and ninth Street and East River.
34	Fer.	1	S. R. Cusick	Chattanooga, Tenn.	Loudon, Tenn.
35	Frt.	1	Delaware River Lightering Co. (Del.)	Philadelphia, Pa.	Bullitt Building.
36	Frt.	0	New York Central R. R. Co. (N. Y.)	New York, N. Y.	6 Beaver Street.
37	Frt.	2	Gulf Refining Co. (Tex.)	Port Arthur, Tex.	Dock 29, West Port Arthur, Tex.
38	Frt.	2	B. & O. R. R. Co. (Md.)	Baltimore, Md.	Baltimore and Charles Streets.
39	Frt.	1	Lottie V. Wathen	do.	Pier 4, East Pratt Street.
40	Frt.	1	Southern Pacific Co. (Ky.)	New York, N. Y.	Pier 49, North River.
41	Frt.	1	New York Central R. R. Co. (N. Y.)	do.	6 Beaver Street.
42	Frt.	0	Samuel Dublin	Seward, Alaska	Bettles, Alaska.
43	Frt.	1	South Pacific Co. (Ky.)	New York, N. Y.	Pier 49, North River.
44	Fsh.	5	John Knaplund	Ketchikan, Alaska	Box 402.
45	Frt.	1	Keeler Transportation Line (N. Y.)	New York, N. Y.	1 Broadway.
46	Drg.	3	Warner Co. (Del.)	Philadelphia, Pa.	1518 Walnut Street.
47	Frt.	6	Reading Co. (Pa.)	do.	Reading Terminal.
48	Frt.	2	Buffalo Gravel Corporation (N. Y.)	Buffalo, N. Y.	19 Hudson Street.
49	Frt.	1	James J. McNally	Philadelphia, Pa.	Bullitt Building.
50	Frt.	3	Reading Co. (Pa.)	do.	Reading Terminal.
51	Frt.	2	Southern Transportation Co. (N. J.)	do.	Commercial Trust Building.
52	Frt.	1	do.	do.	Do.
53	Pas.	1	James Chapman	Memphis, Tenn.	Croker Spur, Ark.
54	Frt.	1	Ford Motor Co. (Del.)	Marquette, Mich.	Iron Mountain, Mich.
55	Frt.	1	Southern Transportation Co. (N. J.)	Philadelphia, Pa.	Commercial Trust Building.
56	Frt.	1	Wright & Cobb Lightering Co. (N. Y.)	New York, N. Y.	17 Battery Place.
57	Frt.	0	New York Central R. R. Co. (N. Y.)	do.	6 Beaver Street.
58	Fer.	1	W. R. Dennison	Nashville, Tenn.	Perryville, Tenn.
59	Frt.	0	D. de Lancy Hendrickson	New York, N. Y.	Haworth, N. J.
60	Frt.	1	Anthony O'Boyle	do.	15 Moore Street.
61	Frt.	1	Earl Weston	Sault Ste Marie, Mich.	130 Park Place.
62	Frt.	1	American Yukon Navigation Co. (W. Va.)	Eagle, Alaska	Skagway, Alaska.
63	Frt.	1	Aiken Towboat & Barge Co. (Fla.)	Pensacola, Fla.	812 South Palafox Street.
64	Frt.	1	Grain Transit Corporation (N. Y.)	New York, N. Y.	17 Battery Place.
65	Frt.	1	Gabriel Robert	Rouses Point, N. Y.	Champlain, N. Y.
66	Frt.	1	Knickerbocker Ice Co. (N. J.)	New York, N. Y.	41 East Forty-second Street.
67	Tnk.	4	Petroleum Navigation Co. (Tex.)	Houston, Tex.	Petroleum Building.
68	Tnk.	2	do.	do.	1307 Petroleum Building.
69	Tnk.	2	do.	do.	Do.
70	Tnk.	2	do.	do.	Do.
71	Tnk.	2	do.	do.	Do.
72	Tnk.	2	do.	do.	Do.
73	Frt.	1	New York Central R. R. Co. (N. Y.)	New York, N. Y.	6 Beaver Street.

^a S. O. Co. No. 75.
^b Formerly U. S. Navy No. 10.
^c No. 10.

^d Formerly barge Apco No. 1.

Unrigged Vessels

Line No.	Official No.	Rtg	Name of vessel	Tonnage		Register dimensions			When built	Where built
				Gross	Nat	Length	Breadth	Depth		
				Feet						
1	170263	Drg.	Philadelphia.....	736	736	149.8	44.1	11.0	1915	Philadelphia, Pa.....
2	102383	Brg.	Philip.....	397	379	121.0	27.5	12.0	1905	Gildersleeve, Conn.....
3	105870	Brg.	Philip R.....	305	305	112.0	33.3	8.9	1913	Kingston, N. Y.....
4	103757	Brg.	Philip Rafferty, jr.....	319	319	109.3	28.3	11.7	1908	do.....
5	105865	Brg.	Phillis.....	305	305	84.8	26.6	7.0	1915	Tottenville, N. Y.....
6	105470	Brg.	Phoenix.....	293	293	100.2	34.4	8.8	1913	Brooklyn, N. Y.....
7	210701	Brg.	Pickering.....	739	642	177.6	35.0	14.5	1913	Noank, Conn.....
8	107791	Brg.	Picton.....	398	381	175.8	27.8	11.0	1870	Montreal, Canada.....
9	102852	Brg.	Picton Island No. 1.....	57	57	61.5	22.1	5.0	1906	Clayton, N. Y.....
10	54618	Brg.	Piedmont.....	304	292	80.0	28.0	7.1	1901	Port Richmond, N. Y.....
11	207469	Sew.	Pierce and Hartung.....	16	9	44.5	16.0	3.1	1910	Randolph, Me.....
12	107792	Brg.	PINE BARGE NO. 3.....	687	687	142.0	44.0	11.0	1927	San Francisco, Calif.....
13	109703	Brg.	PINE BARGE NO. 4.....	687	687	142.0	44.0	11.0	1927	do.....
14	30049	Brg.	Pine Grove.....	256	243	126.0	23.5	10.0	1892	New Brunswick, N. J.....
15	107055	Sew.	Pioneer.....	1,092	1,092	152.8	38.6	9.9	1917	Portland, Oreg.....
16	102349	Sew.	Pioneer No. 1.....	290	290	105.2	32.7	10.1	1904	Seattle, Wash.....
17	108589	Sew.	Pioneer No. 1.....	21	21	40.7	15.8	3.8	1923	Bellingham, Wash.....
18	103270	Sew.	Pioneer No. 2.....	276	276	101.3	34.8	9.3	1907	Stellacoom, Wash.....
19	103122	Sew.	Pioneer No. 3.....	277	277	101.2	31.9	10.9	1907	Port Orchard, Wash.....
20	170020	Sew.	Pioneer No. 3.....	30	30	55.0	10.0	4.0	1928	Houghton, Wash.....
21	103503	Sew.	Pioneer No. 4.....	249	249	100.0	32.0	9.0	1908	Seattle, Wash.....
22	108171	Sew.	Pioneer No. 8.....	455	455	129.2	38.1	10.6	1921	Houghton, Wash.....
23	109872	Sew.	Pioneer No. 11.....	356	356	100.4	36.0	10.8	1927	Port Blakely, Wash.....
24	170217	Sew.	Pioneer No. 12.....	497	497	130.2	38.1	11.3	1929	do.....
25	54523	Sew.	Pittsburgh.....	282	240	75.0	20.0	7.9	1897	Baltimore, Md.....
26	102070	Brg.	PITTSBURGH.....	633	633	170.0	32.1	12.5	1903	Philadelphia, Pa.....
27	108509	Brg.	PITTSBURGH.....	291	291	140.3	35.1	6.5	1922	Pittsburgh, Pa.....
28	109794	Brg.	PITTSBURGH COAL Co. 401.....	417	417	175.1	26.1	9.9	1927	Leetsdale, Pa.....
29	109795	Brg.	PITTSBURGH COAL Co. 402.....	417	417	175.1	26.1	9.9	1927	do.....
30	109796	Brg.	PITTSBURGH COAL Co. 403.....	417	417	175.1	26.1	9.9	1927	do.....
31	109797	Brg.	PITTSBURGH COAL Co. 404.....	417	417	175.1	26.1	9.9	1927	do.....
32	109798	Brg.	PITTSBURGH COAL Co. 405.....	417	417	175.1	26.1	9.9	1927	do.....
33	109799	Brg.	PITTSBURGH COAL Co. 406.....	417	417	175.1	26.1	9.9	1927	do.....
34	109800	Brg.	PITTSBURGH COAL Co. 407.....	417	417	175.1	26.1	9.9	1927	do.....
35	109801	Brg.	PITTSBURGH COAL Co. 408.....	417	417	175.1	26.1	9.9	1927	do.....
36	109802	Brg.	PITTSBURGH COAL Co. 409.....	417	417	175.1	26.1	9.9	1927	do.....
37	109803	Brg.	PITTSBURGH COAL Co. 410.....	417	417	175.1	26.1	9.9	1927	do.....
38	109804	Brg.	PITTSBURGH COAL Co. 411.....	417	417	175.1	26.1	9.9	1927	do.....
39	109805	Brg.	PITTSBURGH COAL Co. 412.....	417	417	175.1	26.1	9.9	1927	do.....
40	109806	Brg.	PITTSBURGH COAL Co. 413.....	417	417	175.1	26.1	9.9	1927	do.....
41	109807	Brg.	PITTSBURGH COAL Co. 414.....	417	417	175.1	26.1	9.9	1927	do.....
42	109808	Brg.	PITTSBURGH COAL Co. 415.....	417	417	175.1	26.1	9.9	1927	do.....
43	109809	Brg.	PITTSBURGH COAL Co. 416.....	417	417	175.1	26.1	9.9	1927	do.....
44	109810	Brg.	PITTSBURGH COAL Co. 417.....	417	417	175.1	26.1	9.9	1927	do.....
45	109811	Brg.	PITTSBURGH COAL Co. 418.....	417	417	175.1	26.1	9.9	1927	do.....
46	109812	Brg.	PITTSBURGH COAL Co. 419.....	417	417	175.1	26.1	9.9	1927	do.....
47	109813	Brg.	PITTSBURGH COAL Co. 420.....	417	417	175.1	26.1	9.9	1927	do.....
48	109814	Brg.	PITTSBURGH COAL Co. 421.....	417	417	175.1	26.1	9.9	1927	do.....
49	109815	Brg.	PITTSBURGH COAL Co. 422.....	417	417	175.1	26.1	9.9	1927	do.....
50	109816	Brg.	PITTSBURGH COAL Co. 423.....	417	417	175.1	26.1	9.9	1927	do.....
51	109817	Brg.	PITTSBURGH COAL Co. 424.....	417	417	175.1	26.1	9.9	1927	do.....
52	109818	Brg.	PITTSBURGH COAL Co. 425.....	417	417	175.1	26.1	9.9	1927	do.....
53	109819	Brg.	PITTSBURGH COAL Co. 426.....	417	417	175.1	26.1	9.9	1927	do.....
54	109820	Brg.	PITTSBURGH COAL Co. 427.....	417	417	175.1	26.1	9.9	1927	do.....
55	109821	Brg.	PITTSBURGH COAL Co. 428.....	417	417	175.1	26.1	9.9	1927	do.....
56	109822	Brg.	PITTSBURGH COAL Co. 429.....	417	417	175.1	26.1	9.9	1927	do.....
57	109823	Brg.	PITTSBURGH COAL Co. 430.....	417	417	175.1	26.1	9.9	1927	do.....
58	109824	Brg.	PITTSBURGH COAL Co. 431.....	417	417	175.1	26.1	9.9	1927	do.....
59	109825	Brg.	PITTSBURGH COAL Co. 432.....	417	417	175.1	26.1	9.9	1927	do.....
60	109826	Brg.	PITTSBURGH COAL Co. 433.....	417	417	175.1	26.1	9.9	1927	do.....
61	109827	Brg.	PITTSBURGH COAL Co. 434.....	417	417	175.1	26.1	9.9	1927	do.....
62	109828	Brg.	PITTSBURGH COAL Co. 435.....	417	417	175.1	26.1	9.9	1927	do.....
63	109829	Brg.	PITTSBURGH COAL Co. 436.....	417	417	175.1	26.1	9.9	1927	do.....
64	109830	Brg.	PITTSBURGH COAL Co. 437.....	417	417	175.1	26.1	9.9	1927	do.....
65	109831	Brg.	PITTSBURGH COAL Co. 438.....	417	417	175.1	26.1	9.9	1927	do.....
66	109832	Brg.	PITTSBURGH COAL Co. 439.....	417	417	175.1	26.1	9.9	1927	do.....
67	109833	Brg.	PITTSBURGH COAL Co. 440.....	417	417	175.1	26.1	9.9	1927	do.....
68	203157	Brg.	Pittston.....	466	440	180.0	30.0	14.0	1906	Sharptown, Md.....
69	107363	Sew.	Play House.....	436	436	128.3	34.0	4.5	1914	Washington, N. C.....
70	100530	Brg.	Pleasure Barge.....	23	23	60.0	18.0	3.0	-----	Unknown.....
71	103505	Brg.	Plow Boy.....	130	130	80.0	27.7	6.1	1905	Perth Amboy, N. J.....
72	170033	Brg.	Pocahontas.....	136	136	75.5	21.7	8.6	1903	West New Brighton, N. Y.....
73	104952	Drg.	POCANTICO.....	261	261	95.4	39.4	7.8	1906	Manitowoc, Wis.....
74	30799	Brg.	Pocomoke.....	428	428	181.4	23.7	11.2	1903	Elkton, Md.....

1 Formerly British st. p. Corsican.
 2 Formerly barge Alfred J. Murray.

3 Formerly scow (a C. C. Co. No. 8.
 (b W. T. & B. Co. No. 56.
 4 Formerly scow Martin Gravel Co. No. 1.

Unrigged Vessels

725

Line No.	Service	Crew	Name of owner	Home port	Address of owner
1	Drg.	3	Warner Co. (Del.)	Philadelphia, Pa.	1518 Walnut Street.
2	Frt.	1	M. & J. Tracy (N. Y.)	New York, N. Y.	1 Broadway.
3	Frt.	1	Emma Rice	do.	103 Park Avenue.
4	Frt.	1	Michael J. Derby	do.	17 State Street.
5	Frt.	1	Clyde Steamship Co. (Me.)	do.	Pier 36, North River.
6	Frt.	1	Southern Pacific Co. (Ky.)	do.	Pier 49, North River.
7	Frt.	3	Reading Co. (Pa.)	Philadelphia, Pa.	Reading Terminal.
8	Frt.	2	John A. Hayes	New York, N. Y.	1010 Ocean Parkway (B.).
8	Frt.	2	Augustus R. Hinckley	Oswego, N. Y.	40 East Mohawk Street.
10	Frt.	2	B. & O. R. R. Co. (Md.)	Baltimore, Md.	Baltimore and Charles Streets.
11	Frt.	2	Pierce & Hartung (Me.)	Bath, Me.	Boothbay Harbor, Me.
12	Frt.	1	Inter-Island Steam Navigation Co. (Ltd.) (Hawaii)	Honolulu, Hawaii	Fort and Merchant Streets.
13	Frt.	1	do.	do.	Do.
14	Frt.	1	George W. Boyer	Philadelphia, Pa.	Pine Grove, Pa.
15	Fsh.	3	Stuart Corporation (Wash.)	Seattle, Wash.	Stuart Building.
16	Frt.	0	American Tug Boat Co. (Wash.)	do.	Everett, Wash.
17	Fsh.	0	Pioneer Canneries (Wash.)	Juneau, Alaska	
18	Frt.	1	Pioneer Transport Co. (Wash.)	Seattle, Wash.	901 Harrison Street.
19	Frt.	1	Foss Launch & Tug Co. (Wash.)	Tacoma, Wash.	400 Dock Street.
20	Fsh.	0	Pioneer Packing Co. (Wash.)	Seattle, Wash.	600 Colman Building.
21	Frt.	1	Pioneer Transport Co. (Wash.)	do.	901 Harrison Street.
22	Frt.	0	do.	do.	Do.
23	Frt.	1	do.	do.	Do.
24	Frt.	0	do.	do.	Do.
25	Frt.	2	B. & O. R. R. Co. (Md.)	Baltimore, Md.	Baltimore and Charles Streets.
26	Tnk.	2	Sun Co. (N. J.)	Philadelphia, Pa.	Finance Building.
27	Tnk.	0	Inland Waterways Co. (Del.)	Louisville, Ky.	122 South Fifth Street.
28	Frt.	1	Elizabeth Marine Ways Co. (Pa.)	Pittsburgh, Pa.	Henry W. Oliver Building.
29	Frt.	1	do.	do.	Do.
30	Frt.	1	do.	do.	Do.
31	Frt.	1	do.	do.	Do.
32	Frt.	1	do.	do.	Do.
33	Frt.	1	do.	do.	Do.
34	Frt.	1	do.	do.	Do.
35	Frt.	1	do.	do.	Do.
36	Frt.	1	do.	do.	Do.
37	Frt.	1	do.	do.	Do.
38	Frt.	1	do.	do.	Do.
39	Frt.	1	do.	do.	Do.
40	Frt.	1	do.	do.	Do.
41	Frt.	1	do.	do.	Do.
42	Frt.	1	do.	do.	Do.
43	Frt.	1	do.	do.	Do.
44	Frt.	1	do.	do.	Do.
45	Frt.	1	do.	do.	Do.
46	Frt.	1	do.	do.	Do.
47	Frt.	1	do.	do.	Do.
48	Frt.	1	do.	do.	Do.
49	Frt.	1	do.	do.	Do.
60	Frt.	1	do.	do.	Do.
61	Frt.	1	do.	do.	Do.
62	Frt.	1	do.	do.	Do.
63	Frt.	1	do.	do.	Do.
64	Frt.	1	do.	do.	Do.
65	Frt.	1	do.	do.	Do.
66	Frt.	1	do.	do.	Do.
67	Frt.	1	do.	do.	Do.
68	Frt.	2	Neptune Line (Del.)	New York, N. Y.	1 Broadway.
69	Mso.	4	Gertrude Adams	Philadelphia, Pa.	918 North Sixty-fourth Street.
70	Pas.	1	Mount Vernon Ferry Co. (Ky.)	Evansville, Ind.	Mount Vernon, Ind.
71	Frt.	1	National Metals Selling Co. (N. Y.)	New York, N. Y.	9 Park Place.
72	Frt.	1	W. E. Hedger Co. (N. Y.)	do.	25 Broadway.
73	Drg.	1	Dunbar & Sullivan Dredging Co. (N. Y.)	Buffalo, N. Y.	Erie County Bank Building.
74	Frt.	1	Southern Transportation Co. (N. J.)	Philadelphia, Pa.	Commercial Trust Building.

‡ Formerly scow Patrick.

§ Formerly scow Independent Asphalt No. 1.

¶ Formerly scow Independent Asphalt No. 3.

• Formerly schooner barge Annapolis.

Unrigged Vessels

Line No.	Official No.	Rig	Name of vessel	Tonnage		Register dimensions			When built	Where built
				Gross	Net	Length	Breadth	Depth		
				Feet						
1	202810	Brg.	Pocopson.....	721	623	177.0	35.0	14.2	1906	Noank, Conn.....
2	169301	Brg.	Point Ferry.....	5	5	59.8	12.0	1.7	1925	Jacksonport, Ark.....
3	215020	Brg.	Point Loma.....	410	410	129.0	36.5	8.0	1917	San Diego, Calif.....
4	170181	Brg.	Point Marion.....	10	10	60.0	11.0	2.0	1921	Point Marion, Pa.....
5	168077	Brg.	Polk.....	330	330	101.3	26.1	12.3	1920	South Rondout, N. Y.....
6	169354	Brg.	Pontiac.....	268	268	100.0	31.2	9.2	1925	East Boston, Mass.....
7	165484	Sew.	PONTOON.....	476	405	100.0	40.0	12.0	1913	Cleveland, Ohio.....
8	163847	Brg.	Poquoson.....	427	427	183.3	23.8	11.0	1909	Elkton, Md.....
9	165765	Sew.	Porpolse.....	16	16	39.3	16.7	2.9	1914	Niblack, Alaska.....
10	169602	Drg.	Port Jefferson.....	742	742	165.0	43.2	10.0	Unknown.....
11	166071	Brg.	Port Orange.....	358	358	109.5	28.6	11.4	1917	Kingston, N. Y.....
12	163992	Sew.	Port Orchard No. 2.....	22	22	40.7	17.9	3.9	1909	Port Orchard, Wash.....
13	168031	Brg.	Porter.....	481	481	100.0	32.3	8.8	1923	Brooklyn, N. Y.....
14	163464	Sew.	Porter No. 5.....	8	8	35.5	11.0	3.3	1900	Anacortes, Wash.....
15	163870	Sew.	Porter No. 8.....	23	23	60.0	16.5	3.8	1909do.....
16	164033	Sew.	Porter No. 9.....	10	10	34.0	11.7	3.1	1910do.....
17	164034	Sew.	Porter No. 10.....	10	10	34.0	11.7	3.1	1910do.....
18	161035	Sew.	Porter No. 11.....	6	6	34.0	9.3	3.0	1910do.....
19	164095	Sew.	Porter No. 12.....	6	6	34.0	9.3	3.0	1910do.....
20	164096	Sew.	Porter No. 13.....	6	6	34.0	9.3	3.0	1910do.....
21	164421	Sew.	Porter No. 14.....	7	7	33.4	9.6	3.0	1911do.....
22	164422	Sew.	Porter No. 15.....	7	7	33.4	9.6	3.0	1911do.....
23	164817	Sew.	Porter No. 17.....	27	27	51.0	16.0	4.0	1912do.....
24	164818	Sew.	Porter No. 18.....	27	27	51.0	16.0	4.0	1912do.....
25	165367	Sew.	Porter No. 19.....	27	27	50.0	16.0	4.0	1913do.....
26	165404	Sew.	Porter No. 22.....	27	27	50.0	16.0	4.4	1913do.....
27	165422	Sew.	Porter No. 23.....	27	27	50.0	16.0	4.0	1913do.....
28	166041	Sew.	Porter No. 25.....	26	26	50.0	16.0	4.0	1915do.....
29	166542	Brg.	Portland.....	255	255	95.7	34.4	8.7	1916	Rondout, N. Y.....
30	34344	Brg.	Potomac.....	369	369	163.1	24.0	10.8	1915	Elkton, Md.....
31	205075	Brg.	Potomac.....	823	772	203.4	35.0	13.6	1908do.....
32	165151	Brg.	Potsdam.....	452	433	98.5	31.4	8.6	1913	Mariners Harbor, N. Y.....
33	165310	Sew.	Powerful.....	162	162	108.5	32.5	7.2	1904	Duluth, Minn.....
34	169635	Brg.	Prall W. Lambert.....	324	324	112.0	33.9	9.3	1926	Kingston, N. Y.....
35	150863	Sew.	President.....	13	13	36.3	14.3	3.9	1900	Seattle, Wash.....
36	166786	Brg.	President.....	190	190	112.7	35.2	9.3	1917	Rondout, N. Y.....
37	170044	Brg.	Preston H. Burr.....	320	320	112.0	34.1	9.2	1928	Newburgh, N. Y.....
38	165078	Brg.	Price.....	6	6	47.9	10.6	1.5	1908	Price's Ferry, Tenn.....
39	168411	Cnl.	Primrose.....	131	131	96.3	17.6	8.3	1898	Durhamville, N. Y.....
40	169788	Brg.	Prompt.....	22	22	65.0	15.0	2.8	1927	Clarington, Ohio.....
41	166678	Brg.	Prospect.....	466	466	101.2	31.2	8.9	1917	Brooklyn, N. Y.....
42	54579	Brg.	PROTECTIVE POLICY.....	339	339	119.4	28.0	11.0	1896	Sault Ste. Marie, Mich.....
43	169600	Brg.	PUEBLO.....	619	619	176.7	40.3	9.4	1921	Ambridge, Pa.....
44	162181	Sew.	Pugot No. 11.....	126	126	82.2	24.8	6.8	1903	Seattle, Wash.....
45	169703	Brg.	PULASKI.....	625	625	100.2	32.3	9.6	1923	East Boston, Mass.....
46	169488	Brg.	Pump Boat No. 2.....	48	48	83.0	17.0	4.0	1925	Pittsburgh, Pa.....
47	53272	Brg.	PURE DETONOX.....	1,165	1,108	261.0	36.0	22.0	1891	West Superior, Wis.....
48	161800	Brg.	Pure Distillate.....	560	548	166.0	36.0	14.3	1912	West Lake, La.....
49	169734	Sew.	Pure Food Fish Co. No. 3.....	36	36	56.3	18.1	4.2	1927	Seattle, Wash.....
50	169735	Sew.	Pure Food Fish Co. No. 4.....	7	7	32.0	10.0	2.8	1927do.....
51	169098	Sew.	Pure Food Fish Co. No. 5.....	25	25	50.1	16.0	3.6	1928do.....
52	53266	Brg.	PURE LUBWELL.....	1,296	1,218	285.0	36.0	22.0	1891	Superior, Wis.....
53	53278	Brg.	PURE OIL No. 10.....	1,177	1,125	261.0	36.0	22.0	1893do.....
54	53209	Brg.	PURE TIOLENE.....	1,176	1,100	256.0	36.1	18.9	1891	West Superior, Wis.....
55	214507	Brg.	PUROL.....	3,253	2,647	292.3	47.2	26.9	1916	Baltimore, Md.....
56	170235	Sew.	Pyramid No. 1.....	124	124	70.0	24.0	5.1	1929	Seattle, Wash.....
57	165874	Brg.	PYRHRUS.....	283	275	146.0	22.7	8.9	1915	Wilmington, Del.....
58	166560	Brg.	Quailty.....	281	281	95.0	34.2	9.7	1916	Rondout, N. Y.....
59	167785	Brg.	Quantity.....	261	261	104.5	33.1	8.0	1919	Kingston, N. Y.....
60	169534	Drg.	QUINCY.....	135	135	96.3	30.3	6.4	1915	Rock Island, Ill.....
61	167695	Brg.	Quincy Adams.....	446	446	112.7	28.4	13.4	1917	South Rondout, N. Y.....
62	168468	Brg.	Quincy.....	472	472	100.0	32.3	8.8	1922	Brooklyn, N. Y.....
63	168986	Brg.	R 30.....	51	51	83.0	18.0	4.0	1919	Clarksville, Mo.....
64	169204	Brg.	R-100 (steel).....	25	25	59.6	17.0	3.0	1925	Grafton, Ill.....
65	166021	Sew.	R. F. 7.....	19	19	46.0	14.0	3.7	1915	Anacortes, Wash.....
66	168022	Sew.	R. F. 8.....	19	19	46.0	14.0	3.7	1915do.....
67	166023	Sew.	R. F. 9.....	19	19	46.0	14.0	3.7	1915do.....
68	166024	Sew.	R. F. 10.....	19	19	46.0	14.0	3.7	1915do.....
69	166076	Sew.	R. F. 11.....	19	19	46.0	14.0	3.7	1915do.....
70	166799	Sew.	R. K.....	201	201	99.8	38.0	6.1	1917	Buffalo, N. Y.....
71	170064	Brg.	R. T.....	28	28	60.0	16.0	3.4	1928	Heloise, Tenn.....
72	166776	Sew.	R. F. No. 1.....	10	10	40.0	12.0	2.7	1917	Anacortes, Wash.....

¹ Formerly a barge Poquoson.
² Formerly Cuban barge Poquoson.

³ Formerly barge Comet.

⁴ Formerly barge Sabine.
⁵ Formerly barge
⁶ Formerly barge
⁷ Formerly barge
⁸ Formerly barge
⁹ Formerly barge
¹⁰ Formerly barge
¹¹ Formerly barge
¹² Formerly barge
¹³ Formerly barge
¹⁴ Formerly barge
¹⁵ Formerly barge
¹⁶ Formerly barge
¹⁷ Formerly barge
¹⁸ Formerly barge
¹⁹ Formerly barge
²⁰ Formerly barge
²¹ Formerly barge
²² Formerly barge
²³ Formerly barge
²⁴ Formerly barge
²⁵ Formerly barge
²⁶ Formerly barge
²⁷ Formerly barge
²⁸ Formerly barge
²⁹ Formerly barge
³⁰ Formerly barge
³¹ Formerly barge
³² Formerly barge
³³ Formerly barge
³⁴ Formerly barge
³⁵ Formerly barge
³⁶ Formerly barge
³⁷ Formerly barge
³⁸ Formerly barge
³⁹ Formerly barge
⁴⁰ Formerly barge
⁴¹ Formerly barge
⁴² Formerly barge
⁴³ Formerly barge
⁴⁴ Formerly barge
⁴⁵ Formerly barge
⁴⁶ Formerly barge
⁴⁷ Formerly barge
⁴⁸ Formerly barge
⁴⁹ Formerly barge
⁵⁰ Formerly barge
⁵¹ Formerly barge
⁵² Formerly barge
⁵³ Formerly barge
⁵⁴ Formerly barge
⁵⁵ Formerly barge
⁵⁶ Formerly barge
⁵⁷ Formerly barge
⁵⁸ Formerly barge
⁵⁹ Formerly barge
⁶⁰ Formerly barge
⁶¹ Formerly barge
⁶² Formerly barge
⁶³ Formerly barge
⁶⁴ Formerly barge
⁶⁵ Formerly barge
⁶⁶ Formerly barge
⁶⁷ Formerly barge
⁶⁸ Formerly barge
⁶⁹ Formerly barge
⁷⁰ Formerly barge
⁷¹ Formerly barge
⁷² Formerly barge

Line No.	Service	Crew	Name of owner	Home port	Address of owner
1	Frt.	3	Reading Co. (Pa.)	Philadelphia, Pa.	Reading Terminal.
2	Pas.	1	J. B. Fitzhugh	Memphis, Tenn.	Batesville, Ark.
3	Fsh.	1	O. J. Hall	San Diego, Calif.	3510 Dove Street.
4	Fer.	1	Point Marion Ferry Co. (Pa.)	Pittsburgh, Pa.	2 Penn Street, Point Marion, Pa.
5	Frt.	1	Joseph W. Drayton	New York, N. Y.	1 Broadway.
6	Frt.	1	New York Central R. R. Co. (N. Y.)	do.	6 Beaver Street.
7	Frt.	4	Great Lakes Towing Co. (N. J.)	Cleveland, Ohio.	1000 Union Trust Building.
8	Frt.	2	Lone Star Cement Co. (Va.)	Norfolk, Va.	National Bank of Commerce Building.
9	Fsh.	0	Starr Collinson Packing Co. (Oreg.)	Ketchikan, Alaska	
10	Drg.	1	Great Eastern Gravel Corporation (N. Y.)	New York, N. Y.	Port Jefferson, N. Y.
11	Frt.	1	Anthony O'Boyle	do.	15 Moore Street.
12	Frt.	0	Colby Mill Co. (Wash.)	Seattle, Wash.	Colby, Wash.
13	Frt.	1	New York Central R. R. Co. (N. Y.)	New York, N. Y.	6 Beaver Street.
14	Frt.	0	Booth Fisheries Co. (Del.)	Seattle, Wash.	Pier 11B, foot Wall Street.
15	Frt.	0	do.	do.	Do.
16	Frt.	0	do.	do.	Do.
17	Frt.	0	do.	do.	Do.
18	Frt.	0	do.	do.	Do.
19	Frt.	0	do.	do.	Do.
20	Frt.	0	do.	do.	Do.
21	Frt.	0	do.	do.	Do.
22	Frt.	0	do.	do.	Do.
23	Frt.	0	do.	do.	Do.
24	Frt.	0	do.	do.	Do.
25	Frt.	0	do.	do.	Do.
26	Frt.	0	do.	do.	Do.
27	Fsh.	0	do.	do.	Do.
28	Frt.	0	do.	do.	Do.
29	Frt.	1	Southern Pacific Co. (Ky.)	do.	Pier 49, North River.
30	Frt.	1	Southern Transportation Co. (N. J.)	Philadelphia, Pa.	Commercial Trust Building.
31	Frt.	3	Robert B. Wathen	Baltimore, Md.	Pier 4, East Pratt Street.
32	Frt.	1	New York Central R. R. Co. (N. Y.)	New York, N. Y.	6 Beaver Street.
33	Mso.	6	Zenith Dredge Co. (Minn.)	Duluth, Minn.	303 Glencoe Building.
34	Frt.	1	New York Trap Rock Corporation (N. Y.)	New York, N. Y.	250 Park Avenue.
35	Frt.	0	Nome Lighterage & Commercial Co. (Alaska)	Nome, Alaska	
36	Frt.	1	New York & Albany Lighterage Co. (N. Y.)	New York, N. Y.	Pier 39, North River.
37	Frt.	1	New York Trap Rock Corporation (N. Y.)	do.	250 Park Avenue.
38	Frt.	1	George H. Campbell	Chattanooga, Tenn.	Rogersville, Tenn.
39	Frt.	1	Henry Gulndon	New York, N. Y.	Care M. E. Finnican, 11 Moore Street.
40	Fer.	1	Vaine L. Smittle	Pittsburgh, Pa.	New Martinsville Bank Apts., New Martinsville, W. Va.
41	Frt.	1	New York Central R. R. Co. (N. Y.)	New York, N. Y.	6 Beaver Street.
42	Frt.	1	Dunbar & Sullivan Dredging Co. (N. Y.)	Buffalo, N. Y.	Eric County Bank Building.
43	Frt.	0	Gulf Refining Co. (Tex.)	Port Arthur, Tex.	Dock 29, West Port Arthur, Tex.
44	Frt.	0	American Engineering Co. (Wash.)	Seattle, Wash.	1208 Alaska Building.
45	Frt.	1	New York Central R. R. Co. (N. Y.)	New York, N. Y.	6 Beaver Street.
46	Fsh.	0	Iron City Sand & Gravel Co. (Pa.)	Pittsburgh, Pa.	Investment Building.
47	Tnk.	9	Sabine Towing Co. (Tex.)	Port Arthur, Tex.	Box 252.
48	Tnk.	2	Pure Oil Co. (Ohio)	Mobile, Ala.	35 East Wacker Drive, Chicago, Ill.
49	Fsh.	0	Nakat Packing Corporation (N. Y.)	Ketchikan, Alaska	
50	Fsh.	0	do.	do.	
51	Fsh.	0	do.	do.	
52	Tnk.	7	Sabine Towing Co. (Tex.)	Port Arthur, Tex.	Box 252.
53	Tnk.	9	Pure Oil Barge Co. (Del.)	Philadelphia, Pa.	Widener Building.
54	Frt.	8	Sabine Towing Co. (Tex.)	Port Arthur, Tex.	
55	Tnk.	9	do.	do.	Box 252.
56	Fsh.	0	Pyramid Packing Co. (T. A.)	Juneau, Alaska	Sitka, Alaska.
57	Frt.	1	Commercial Co. (Del.)	Philadelphia, Pa.	Bullitt Building.
58	Frt.	1	B. R. Roome	New York, N. Y.	80 South Street.
59	Frt.	1	do.	do.	Do.
60	Drg.	5	National Dredging Co. (Del.)	Duluth, Minn.	504 Builders Exchange.
61	Frt.	1	Joseph W. Drayton	New York, N. Y.	1 Broadway.
62	Frt.	1	New York Central R. R. Co. (N. Y.)	do.	6 Beaver Street.
63	Pas.	1	Illinois River Ferry Co. (Ill.)	Peoria, Ill.	Detroit, Ill.
64	Pas.	1	do.	do.	Do.
65	Frt.	0	Robinson Fisheries Co. (Wash.)	Seattle, Wash.	Oakes Avenue, Anacortes, Wash.
66	Frt.	0	do.	do.	Do.
67	Frt.	0	do.	do.	Do.
68	Frt.	0	do.	do.	Do.
69	Frt.	0	do.	do.	Do.
70	Frt.	2	Gravel Products Corporation (N. Y.)	Buffalo, N. Y.	78 Ferry Street.
71	Pas.	1	J. E. Taylor	Memphis, Tenn.	R. F. D. 2, Caruthersville, Mo.
72	Frt.	0	Robinson Fisheries Co. (Wash.)	Seattle, Wash.	Oakes Avenue, Anacortes, Wash.

¹ Formerly barge Badger.

^a 131.

^b Formerly Salem.

^c Freeport Sulphur No. 4.

⁷ Formerly barge Britania.

⁸ Formerly ga. s. Pennant.

⁹ Formerly barge Cady Quality No. 1.

Line No.	Official No.	Rig	Name of vessel	Tonnage		Register dimensions			When built	Where built	
				Gross	Net	Length	Breadth	Depth			
							Feet	Feet	Feet		
1	106777	Sew.	R. F. No. 2.....	10	10	40.0	12.0	2.7	1917	Anacortes, Wash.....	
2	104509	Sew.	R. F. No. 4.....	10	10	40.0	12.0	2.8	1911	do.....	
3	104927	Sew.	R. F. No. 5.....	27	27	50.0	16.0	3.8	1912	do.....	
4	104928	Sew.	R. F. No. 6.....	27	27	50.0	16.0	3.8	1912	do.....	
5	103618	Sew.	R. C. Co. No. 1.....	14	14	44.5	13.9	3.0	1908	do.....	
6	103619	Sew.	R. C. Co. No. 2.....	14	14	44.5	13.9	3.0	1908	do.....	
7	103621	Sew.	R. C. Co. No. 4.....	14	14	44.5	13.9	3.0	1908	do.....	
8	56001	Brg.	R. G. Co. No. 1.....	188	170	100.5	32.2	8.2	1900	Kennebunk, Me.....	
9	109060	Sew.	R. P. C. No. 1.....	34	34	54.5	18.0	4.1	1927	Port Blakely, Wash.....	
10	109067	Sew.	R. P. C. No. 2.....	34	34	54.5	18.0	4.1	1927	do.....	
11	106813	Sew.	R. B. S. & G. No. 4.....	47	47	50.0	28.0	4.2	1912	Seattle, Wash.....	
12	108128	Sew.	R. C. & T. Co. No. 374.....	159	159	92.8	27.8	7.2	1920	Baltimore, Md.....	
13	108129	Sew.	R. C. & T. Co. No. 383.....	160	160	92.8	27.8	7.3	1920	do.....	
14	108130	Sew.	R. C. & T. Co. No. 386.....	158	158	92.7	27.8	7.2	1920	do.....	
15	108131	Sew.	R. C. & T. Co. No. 455.....	154	154	92.4	27.8	7.0	1920	do.....	
16	108132	Sew.	R. C. & T. Co. No. 456.....	155	155	92.4	27.8	7.1	1920	do.....	
17	107109	Brg.	R. Lenahan, jr.....	338	332	105.0	26.0	12.5	1917	Athens, N. Y.....	
18	106084	Brg.	R. B. Du Bois.....	311	311	111.7	33.3	8.8	1910	Rondout, N. Y.....	
19	207476	Brg.	R. C. Brown.....	154	154	120.6	26.1	6.0	1910	Oshkosh, Wis.....	
20	109759	Cnl.	R. E. Finn.....	136	136	92.8	18.0	8.8	1907	Durhamville, N. Y.....	
21	107033	Brg.	¹ R. H. Wakeham.....	459	452	114.0	29.0	13.1	1919	Kingston, N. Y.....	
22	56003	Sew.	R. H. Young.....	23	23	40.0	18.0	3.0	1901	Seattle, Wash.....	
23	56704	Brg.	R. J. Buchholz.....	308	308	103.0	26.3	11.2	1902	West New Brighton, N. Y.....	
24	109427	Brg.	R. T. Gent.....	306	306	111.8	33.8	8.8	1924	Tottenville, N. Y.....	
25	170206	Brg.	R. W. Jones, jr.....	335	335	112.0	34.1	9.2	1928	Newburgh, N. Y.....	
26	203087	Brg.	² R. W. Macdonald.....	630	590	199.0	32.1	11.7	1906	Elkton, Md.....	
27	104816	Cnl.	R. Mortimer Adams.....	116	111	97.0	17.5	8.5	1912	Whitehall, N. Y.....	
28	108029	Brg.	³ Racine.....	535	535	117.5	31.0	14.1	1920	Kingston, N. Y.....	
29	100488	Brg.	Rainbow.....	231	231	100.6	29.2	8.9	1916	Brooklyn, N. Y.....	
30	107210	Brg.	Rainbow.....	574	574	125.0	33.5	13.3	1918	South Rondout, N. Y.....	
31	106604	Brg.	Raleigh.....	765	740	205.6	32.0	12.6	1917	Wilmington, Del.....	
32	106497	Brg.	Ramsey.....	231	231	100.6	29.2	8.9	1916	Brooklyn, N. Y.....	
33	108052	Brg.	Ramsey Ferry.....	12	12	70.2	10.2	2.0	1922	Batesville, Ark.....	
34	104409	Brg.	Rancocas.....	455	455	196.0	23.8	11.0	1911	Elkton, Md.....	
35	104675	Brg.	Randall.....	476	457	102.2	31.5	7.6	1911	Marlucers Harbor, N. Y.....	
36	106151	Brg.	⁴ Randall & McAllister Lighter No. 4.....	437	437	111.8	29.5	13.3	1915	Kingston, N. Y.....	
37	56088	Brg.	Randolph.....	311	260	80.0	28.2	8.0	1901	Baltimore, Md.....	
38	111210	Brg.	Randolph.....	567	499	175.0	34.6	11.7	1899	Noank, Conn.....	
39	104820	Brg.	Raritan.....	477	477	201.3	23.8	10.8	1912	Elkton, Md.....	
40	108371	Brg.	RARITAN.....	552	552	157.9	36.1	10.7	1922	Kearny, N. J.....	
41	56649	Brg.	Ravenna.....	415	394	101.1	30.1	7.7	1899	Brooklyn, N. Y.....	
42	102854	Brg.	Ravenna.....	311	260	80.0	28.1	8.0	1906	Baltimore, Md.....	
43	56584	Brg.	Ray.....	383	367	141.0	31.2	9.0	1889	New London, Conn.....	
44	107491	Brg.	Raymond Jordan.....	246	232	108.0	22.5	10.5	1919	Watervliet, N. Y.....	
45	108271	Brg.	Raymond J. Bushey.....	516	510	113.6	31.4	14.1	1921	Brooklyn, N. Y.....	
46	108078	Brg.	⁵ Raymond L. Hunter.....	583	583	114.4	31.0	16.1	1920	Kingston, N. Y.....	
47	102804	Brg.	⁶ Raymond T. McNally.....	457	457	186.4	23.8	11.0	1906	Elkton, Md.....	
48	107011	Brg.	Renrdon Bros.....	236	224	104.5	22.5	10.5	1917	Kingston, N. Y.....	
49	56698	Brg.	Rebecca T. McClain.....	397	397	169.2	23.8	11.0	1898	Elkton, Md.....	
50	102758	Sew.	RECIPROCIY.....	446	446	175.0	25.0	12.0	1897	Buffalo, N. Y.....	
51	103181	Sew.	Red Boy No. 2.....	259	259	82.7	26.2	6.2	1907	Bellingham, Wash.....	
52	107302	Brg.	Red Cross.....	425	425	113.2	29.2	12.6	1918	Kingston, N. Y.....	
53	107048	Brg.	Red Feather.....	471	371	112.1	29.6	13.3	1923	do.....	
54	102001	Brg.	⁷ Red Fox.....	385	367	121.5	27.5	12.0	1903	Gldersleeve, Conn.....	
55	107929	Brg.	⁸ Red Mountain.....	665	665	130.3	33.4	14.1	1920	Kingston, N. Y.....	
56	103508	Sew.	Red Wing.....	24	17	50.4	16.9	3.5	1908	Pittston, Me.....	
57	56617	Brg.	Red Star.....	229	229	100.9	22.1	10.3	1893	Rondout, N. Y.....	
58	59605	Brg.	⁹ Red Star T. & T. Co. No. 21.....	271	271	94.6	26.2	10.4	1903	Brooklyn, N. Y.....	
59	103483	Brg.	Red Star T. & T. Co. No. 25.....	301	301	100.2	29.0	10.3	1908	Tottenville, N. Y.....	
60	103484	Brg.	Red Star T. & T. Co. No. 26.....	300	300	100.2	29.0	10.3	1908	do.....	
61	103038	Brg.	Red Star T. & T. Co. No. 27.....	282	282	100.0	29.0	9.4	1908	do.....	
62	105237	Brg.	Red Star T. & T. Co. No. 29.....	383	383	106.0	30.5	11.4	1913	Kingston, N. Y.....	
63	105105	Brg.	Red Star T. & T. Co. No. 30.....	351	351	104.3	30.0	10.8	1912	West New Brighton, N. Y.....	
64	103624	Sew.	¹⁰ Red Star T. & T. Co. No. 31.....	223	222	100.0	27.5	9.5	1908	Perth Amboy, N. J.....	
65	108701	Brg.	Red Star T. & T. Co. No. 38.....	394	394	105.0	30.0	11.5	1923	New York, N. Y.....	
66	109311	Brg.	Red Star T. & T. Co. No. 39.....	344	344	111.1	28.1	10.5	Unknown.....	
67	108272	Brg.	¹¹ Red Star T. & T. Co. No. 40.....	448	448	112.0	28.6	13.4	1920	Kingston, N. Y.....	
68	103389	Brg.	Red Star T. & T. Co. No. 42.....	498	498	116.8	29.8	13.1	1924	Hartford, Conn.....	
69	102113	Brg.	Red Star T. & T. Line No. 16.....	229	229	101.2	22.8	9.9	1903	Rondout, N. Y.....	
70	102114	Brg.	Red Star T. & T. Line No. 17.....	224	224	100.7	23.0	9.8	1903	do.....	
71	102116	Brg.	Red Star T. & T. Line No. 18.....	214	214	97.4	22.8	9.8	1903	do.....	

¹ Formerly barge Irene M. Davison.² Formerly schooner barge John T. Donohue.³ Formerly barge James Barton.⁴ Formerly barge (a Cullen No. 150.

(b Dolly Doherty).

⁵ Formerly barge Snookey Scully.

Line No.	Service	Crew	Name of owner	Home port	Address of owner
1	Frtd.	0	Robinson Fisheries Co. (Wash.)	Seattle, Wash.	Oakes Avenue, Anacortes, Wash.
2	Frtd.	0	do.	do.	Do.
3	Frtd.	0	do.	do.	Do.
4	Frtd.	0	do.	do.	Do.
5	Msc.	0	James H. Campbell.	Petersburg, Alaska	
6	Fsh.	0	Anacortes Pile Driving Co. (Wash.)	Seattle, Wash.	1108 Ninth Street, Anacortes, Wash.
7	Fsh.	0	Nooksack Canning Co. (Wash.)	do.	Beach, Wash.
8	Frtd.	5	Rockport Granite Co.	Gloucester, Mass.	Rockport, Mass.
9	Fsh.	1	Alltak Fish Co. (Wash.)	Seward, Alaska	Alltak (Kodiak, post office), Alaska.
10	Fsh.	0	do.	do.	Do.
11	Frtd.	0	McEnchern Construction Co. (Wash.)	Seattle, Wash.	552 Colman Building.
12	Frtd.	1	Rapid Coaling-Chesapeake Lighterage Co. (Md.)	Baltimore, Md.	Keyser Building.
13	Frtd.	1	do.	do.	Do.
14	Frtd.	1	do.	do.	Do.
15	Frtd.	1	do.	do.	Do.
16	Frtd.	1	do.	do.	Do.
17	Frtd.	1	Thomas F. Reddy	New York, N. Y.	1 Broadway.
18	Frtd.	1	Jacob Rice & Sons	do.	103 Park Avenue.
19	Frtd.	2	Cook & Brown Lime Co. (Wis.)	Milwaukee, Wis.	Oshkosh, Wis.
20	Frtd.	1	Henry Gordon	Albany, N. Y.	22 Bellamy Street, Whitehall, N. Y.
21	Frtd.	1	Maritime Coaling Co. (Mass.)	Boston, Mass.	40 Central Street.
22	Frtd.	0	Sea Products Co. (Wash.)	Seattle, Wash.	Railway Exchange Building.
23	Frtd.	1	Harold L. Valentine (N. Y.)	New York, N. Y.	11 Broadway.
24	Frtd.	1	New York Trap Rock Corporation (N. Y.)	do.	250 Park Avenue.
25	Frtd.	1	do.	do.	Do.
26	Frtd.	2	Eastern Transportation Co. (Del.)	Wilmington, Del.	Ford Building.
27	Frtd.	1	Lake Champlain Transportation Co. (N. Y.)	Albany, N. Y.	Whitehall, N. Y.
28	Frtd.	1	W. F. & R. Boat Builders (N. Y.)	New York, N. Y.	1 Broadway.
29	Frtd.	1	New York Central R. R. Co. (N. Y.)	do.	6 Beaver Street.
30	Frtd.	1	Anthony O'Boyle	do.	11 Moore Street.
31	Frtd.	1	Southern Transportation Co. (N. J.)	Philadelphia, Pa.	Commercial Trust Building.
32	Frtd.	1	New York Central R. R. Co. (N. Y.)	New York, N. Y.	6 Beaver Street.
33	Pas.	1	O. D. Watson	Memphis, Tenn.	Box 74, Newport, Ark.
34	Frtd.	1	Southern Transportation Co. (N. J.)	Philadelphia, Pa.	Commercial Trust Building.
35	Frtd.	1	New York Central R. R. Co. (N. Y.)	New York, N. Y.	6 Beaver Street.
36	Frtd.	1	Randall & McAllister (Me.)	Portland, Me.	84 Commercial Street.
37	Frtd.	2	B. & O. R. R. Co. (Md.)	Baltimore, Md.	Baltimore and Charles Streets.
38	Frtd.	2	Staples Coal Co. (Mass.)	Fall River, Mass.	Taunton, Mass.
39	Frtd.	1	Southern Transportation Co. (N. J.)	Philadelphia, Pa.	Commercial Trust Building.
40	Tnk.	2	Gulf Refining Co. (Tex.)	Port Arthur, Tex.	Dock 29, West Port Arthur, Tex.
41	Frtd.	1	New York Central R. R. Co. (N. Y.)	New York, N. Y.	6 Beaver Street.
42	Frtd.	2	B. & O. R. R. Co. (Md.)	Baltimore, Md.	Baltimore and Charles Streets.
43	Frtd.	3	Thames Towboat Co. (Conn.)	New London, Conn.	224 Bank Street.
44	Frtd.	1	Patrick Jordan	Albany, N. Y.	Kingston, N. Y.
45	Frtd.	1	Louis O'Donnell	New York, N. Y.	44 Whitehall Street.
46	Frtd.	1	Mesick & Mesick (N. J.)	do.	1 Broadway.
47	Frtd.	1	James J. McNally	Philadelphia, Pa.	Bullitt Building.
48	Frtd.	1	Joseph Reardon	New York, N. Y.	435 Forty-third Street (B).
49	Frtd.	1	Dompsey Sons Barge Co. (Del.)	Philadelphia, Pa.	507 Bullitt Building.
50	Frtd.	0	Dunbar & Sullivan Dredging Co. (N. Y.)	Buffalo, N. Y.	Erle County Bank Building.
51	Frtd.	0	Pacific American Fisheries (Me)	Seattle, Wash.	South Bellingham, Wash.
52	Frtd.	0	Anthony O'Boyle	New York, N. Y.	11 Moore Street.
53	Frtd.	1	Thames Towboat Co. (Conn.)	New London, Conn.	224 Bank Street.
54	Frtd.	1	William J. Crocker	New York, N. Y.	3062 Bainbridge Avenue.
55	Frtd.	0	Elmer A. Keeler	do.	1 Broadway.
56	Frtd.	1	Roy B. Rowe	Boothbay, Me.	Boothbay Harbor, Me.
57	Frtd.	1	Red Star Towing & Transportation Co. (W. Va.)	New York, N. Y.	17 Battery Place.
58	Frtd.	1	do.	do.	Do.
59	Frtd.	1	do.	do.	Do.
60	Frtd.	1	do.	do.	Do.
61	Frtd.	1	do.	do.	Do.
62	Frtd.	1	do.	do.	Do.
63	Frtd.	1	do.	do.	Do.
64	Frtd.	0	do.	do.	Do.
65	Frtd.	1	do.	do.	Do.
66	Frtd.	1	do.	do.	Do.
67	Frtd.	1	do.	do.	Do.
68	Frtd.	1	do.	do.	Do.
69	Frtd.	0	do.	do.	Do.
70	Frtd.	1	do.	do.	Do.
71	Frtd.	0	do.	do.	Do.

• Formerly barge Emma and Mabel.
 † Formerly barge Elheurah.
 • Formerly barge David G. Eberle.

• Formerly barge T. J. Leavy.
 † Formerly scow Mildred.
 • Formerly barge Lucy K. McAllister.

Line No.	Official No.	Rig	Name of vessel	Tonnage		Register dimensions			When built	Where built
				Gross	Net	Length	Breadth	Depth		
							Feet	Feet	Feet	
1	162170	Brg.	Red Star T. & T. Line No. 19.	271	271	100.6	29.3	9.0	1904	Tottenville, N. Y.
2	162278	Brg.	Red Star T. & T. Line No. 20.	287	287	102.0	29.1	9.1	1904	do.
3	169080	Brg.	Redstone.	219	219	102.1	29.4	8.3		Unknown
4	169526	Sew.	Reed No. 1.	298	298	110.0	36.0	8.6	1926	Port Blakely, Wash.
5	169527	Sew.	Reed No. 2.	298	298	110.0	36.0	8.6	1926	do.
6	169555	Sew.	Reed No. 3.	220	220	95.0	33.0	8.1	1926	do.
7	169560	Sew.	Reed No. 4.	220	220	95.0	33.0	8.1	1926	do.
8	169562	Sew.	Reed No. 5.	220	220	95.0	33.0	8.1	1926	do.
9	169875	Sew.	Reed No. 6.	295	295	100.0	30.0	9.4	1927	do.
10	170095	Sew.	Reed No. 7.	297	297	110.0	36.0	8.5	1928	do.
11	170096	Sew.	Reed No. 8.	298	298	109.8	35.9	8.4	1928	do.
12	168889	Brg.	Reeds Ferry	7	7	61.2	10.3	1.4	1924	Pottsville, Ark.
13	164521	Brg.	Refrigerator No. 1.	349	349	89.9	29.1	6.7	1911	Port Richmond, N. Y.
14	164522	Brg.	Refrigerator No. 2.	357	357	89.8	29.1	6.7	1911	do.
15	168393	Brg.	Refrigerator No. 3.	350	350	90.6	29.0	6.9	1922	Mariners Harbor, N. Y.
16	168401	Brg.	Refrigerator No. 4.	350	350	90.6	29.0	6.9	1922	do.
17	168420	Brg.	Refrigerator No. 5.	350	350	90.6	29.0	6.9	1922	do.
18	168439	Brg.	Refrigerator No. 6.	350	350	90.6	29.0	6.9	1922	do.
19	169072	Brg.	Refrigerator No. 7.	454	454	100.1	32.4	7.8	1924	do.
20	169105	Brg.	Refrigerator No. 8.	454	454	100.1	32.4	7.8	1924	do.
21	166702	Brg.	Regina Scully	474	474	117.6	30.0	13.2	1917	Rondout, N. Y.
22	166345	Brg.	Reliable.	16	16	64.6	16.0	2.1	1916	Terre Haute, Ind.
23	170157	Brg.	Reliable.	16	16	60.6	15.0	2.8	1926	Evansville, Ind.
24	163349	Brg.	RELIANCE.	1,738	1,612	242.0	40.0	20.0	1907	Buffalo, N. Y.
25	200623	Brg.	Reliance.	274	248	109.8	30.6	10.1	1903	Bath, Me.
26	169061	Brg.	RELIEF	513	513	160.0	40.1	9.0	1924	Cleveland, Ohio.
27	169400	Brg.	Relief No. 5.	87	87	72.7	26.7	5.6		Unknown
28	56654	Brg.	Rensen.	415	393	101.3	30.0	7.6	1899	Brooklyn, N. Y.
29	166364	Brg.	Reno.	361	361	109.6	27.9	11.1	1908	do.
30	166565	Brg.	Reno.	236	236	95.0	34.2	8.3	1916	Rondout, N. Y.
31	166771	Sew.	Republic No. 1.	116	116	70.8	28.0	6.6	1917	Seattle, Wash.
32	162272	Brg.	RESCUE	894	790	180.0	37.2	16.0	1904	Loralin, Ohio.
33	168030	Brg.	Resolute.	296	296	106.9	34.6	8.5	1920	Rondout, N. Y.
34	163289	Brg.	Resolution.	467	467	120.0	30.0	12.2	1907	Kingston, N. Y.
35	164205	Sew.	Rest.	14	14	40.6	14.4	3.1	1910	Allyn, Wash.
36	162468	Sew.	Rex.	32	32	60.4	18.1	4.4	1905	Loring, Alaska.
37	214306	Brg.	Rex.	15	15	56.0	11.5	2.9	1916	Wrangell, Alaska.
38	168723	Sew.	Rex No. 1.	7	7	29.8	9.8	3.0	1919	Seattle, Wash.
39	169681	Brg.	Rhinestone.	219	219	102.1	29.4	8.3		Unknown
40	165370	Brg.	Richard.	460	436	108.8	30.1	13.5	1913	Brooklyn, N. Y.
41	166964	Brg.	Richard H. Diggs.	554	516	206.2	23.8	12.0	1917	Baltimore, Md.
42	167017	Brg.	Richard J. Foster.	418	418	114.0	29.5	12.4	1917	Kingston, N. Y.
43	169387	Brg.	RICHLAND.	268	268	100.0	31.2	9.2	1925	Boston, Mass.
44	163219	Brg.	Richmond Cedar Works No. 1.	223	209	123.4	23.6	7.5	1896	Elkton, Md.
45	163220	Brg.	Richmond Cedar Works No. 2.	460	434	158.3	23.1	10.6	1901	Pocomoke City, Md.
46	162220	Brg.	Richmond Cedar Works No. 3.	233	231	166.0	23.5	11.0	1904	do.
47	163563	Brg.	RICHMOND CEDAR WORKS No. 4.	435	427	200.0	37.8	9.2	1897	Newport News, Va.
48	155122	Brg.	Richmond Cedar Works No. 5.	326	326	176.0	31.0	10.0	1923	Wilmington, Del.
49	207131	Brg.	RICHMOND CEDAR WORKS No. 6.	484	484	180.6	36.6	10.4	1910	Sparrows Point, Md.
50	109206	Brg.	RICHMOND CEDAR WORKS No. 7.	291	291	107.8	32.0	9.1	1898	Cleveland, Ohio.
51	59585	Sew.	Ridge.	244	220	105.8	30.4	8.7	1902	Weehawken, N. J.
52	56687	Brg.	Rising Star.	218	218	95.0	23.0	10.0	1901	Rondout, N. Y.
53	165699	Brg.	Rita Dempsey.	457	426	175.0	23.9	12.2	1912	Guildersleeve, Conn.
54	165681	Brg.	Rita Howard.	616	616	125.4	32.6	14.5	1914	Kingston, N. Y.
55	168474	Brg.	Riverdale.	481	481	100.0	32.3	8.8	1922	Brooklyn, N. Y.
56	166912	Brg.	RIVER ROUGE.	52	52	60.0	20.0	5.3	1916	Ecorse, Mich.
57	56668	Brg.	Riverview.	152	102	80.0	28.2	8.1	1900	Baltimore, Md.
58	169682	Brg.	Roadstone.	273	273	111.2	32.6	8.2		Unknown
59	56710	Brg.	Roan.	134	127	108.5	21.7	9.1	1892	Tunis, N. C.
60	56700	Brg.	Roanoke.	388	388	103.0	23.9	11.0	1901	Elkton, Md.
61	165739	Brg.	Robert.	258	258	133.0	35.6	7.6	1914	Westlake, La.
62	163486	Brg.	Robert J.	244	244	109.8	31.0	7.9	1908	Guildersleeve, Conn.
63	166412	Brg.	Robert R.	305	305	112.8	33.2	8.9	1915	Rondout, N. Y.
64	170175	Brg.	Robert Hedger.	523	523	117.8	30.0	13.4	1928	Kingston, N. Y.
65	168699	Brg.	Robert Henry.	8	8	44.9	11.3	2.2	1922	Johnsonville, Tenn.
66	169510	Brg.	Robert Henry No. 2.	20	20	52.5	16.8	2.7	1926	do.
67	167644	Brg.	Robert Hughes.	472	472	115.2	29.2	13.1	1919	Kingston, N. Y.
68	165020	Brg.	Robert Simmons.	466	466	100.3	31.4	8.2	1912	Port Richmond, N. Y.
69	166340	Cnl.	Robert B. Weightman.	108	100	95.9	17.5	7.6	1916	Waterford, N. Y.
70	56573	Cnl.	Robert C. Nowcomb.	99	94	95.4	17.7	7.0	1887	Whitehall, N. Y.
71	167014	Brg.	Robert O. Smith.	491	491	114.8	29.9	13.7	1917	Kingston, N. Y.
72	169060	Brg.	Robert E. Hanley.	282	282	107.7	23.2	11.9	1924	do.
73	164903	Brg.	Robert E. Van Winkle.	591	591	111.4	31.2	15.2	1912	South Rondout, N. Y.
74	163688	Brg.	Robert J. Kennelly.	427	427	114.3	29.7	12.5	1908	Kingston, N. Y.
75	170250	Brg.	Robert M. Byrnes.	292	292	106.8	24.1	11.8	1928	do.
76	56652	Brg.	Robt. M. King.	235	235	90.4	35.2	8.4	1899	Brooklyn, N. Y.
77	165559	Brg.	Robert M. Woodburn.	451	451	112.5	29.3	13.3	1913	South Rondout, N. Y.

¹ Formerly U. S. Navy barge Nashville.
² Formerly ship Old Point Comfort.

³ Formerly barge Three Rivers.
⁴ Formerly U. S. C. G. St. Onondaga.

Line No.	Service	Crew	Name of owner	Home port	Address of owner
1	Frtd.	1	Red Star Towing & Transportation Co. (W. Va.)	New York, N. Y.	17 Battery Place.
2	Frtd.	1	do.	do.	Do.
3	Frtd.	1	Ulster Davis (N. Y.)	Albany, N. Y.	1 Second Street, Ronsseleer, N. Y.
4	Frtd.	0	Reed Mill Co. (Wash.)	Seattle, Wash.	Shelton, Wash.
5	Frtd.	0	do.	do.	Do.
6	Frtd.	0	do.	do.	Do.
7	Frtd.	0	do.	do.	Do.
8	Frtd.	0	do.	do.	Do.
9	Frtd.	0	do.	do.	Do.
10	Frtd.	0	do.	do.	Do.
11	Frtd.	1	do.	do.	Do.
12	Fer.	1	J. A. Worsham	Memphis, Tenn.	R. F. D. 3, Casa, Ark.
13	Ref.	2	B. & O. R. R. Co. (Md.)	Baltimore, Md.	Baltimore and Charles Streets.
14	Ref.	2	do.	do.	Do.
15	Lgt.	0	do.	do.	Do.
16	Ref.	0	do.	do.	Do.
17	Ref.	0	do.	do.	Do.
18	Ref.	1	do.	do.	Do.
19	Frtd.	1	do.	do.	Do.
20	Frtd.	1	do.	do.	Do.
21	Frtd.	1	James McWilliams Blue Line (N. J.)	New York, N. Y.	1 Broadway.
22	Pas.	2	Frank M. Graham	Evansville, Ind.	Terre Haute, Ind.
23	Fer.	1	George Balee	do.	Owensville, Ind.
24	Wrk.	0	Great Lakes Towing Co. (N. J.)	Duluth, Minn.	N. P. Dock.
25	Frtd.	6	Boston Sand & Gravel Co. (Del.)	Boston, Mass.	88 Broad Street.
26	Ltr.	0	Great Lakes Towing Co. (N. J.)	Duluth, Minn.	N. P. Dock.
27	Frtd.	1	Pacific Steamship Co. (Me.)	New York, N. Y.	42 Broadway.
28	Frtd.	1	New York Central R. R. Co. (N. Y.)	do.	6 Beaver Street.
29	Frtd.	1	James T. O'Donnell	do.	44 Whitehall Street.
30	Frtd.	1	Southern Pacific Co. (Ky.)	do.	Pier 49, North River.
31	Frtd.	0	Republic Creosoting Co. (Ind.)	Seattle, Wash.	445 Central Building.
32	Frtd.	4	Great Lakes Towing Co. (N. J.)	Duluth, Minn.	N. P. Dock.
33	Frtd.	0	B. R. Roome	New York, N. Y.	80 South Street.
34	Frtd.	1	Thomas J. Howard	do.	1 Broadway.
35	Frtd.	0	Carl C. Smith	Tacoma, Wash.	Allyn, Wash.
36	Fsh.	0	Alaska Packers Association (Calif.)	Ketchikan, Alaska	Loring, Alaska.
37	Fsh.	0	L. E. Retzloff	Wrangell, Alaska	
38	Frtd.	1	Robt. I. Blaisdell	Seattle, Wash.	1292 Westlake Avenue N.
39	Frtd.	1	New York Trap Rock Corporation (N. Y.)	New York, N. Y.	250 Park Avenue.
40	Frtd.	1	Clary Bros. (N. Y.)	do.	116 Broad Street.
41	Frtd.	4	Eastern Transportation Co. (Del.)	Wilmington, Del.	Ford Building.
42	Frtd.	1	Richard J. Foster	New York, N. Y.	11 Broadway.
43	Frtd.	1	New York Central R. R. Co. (N. Y.)	do.	6 Beaver Street.
44	Frtd.	1	Richmond Cedar Works (Va.)	Newport News, Va.	Richmond, Va.
45	Frtd.	3	do.	do.	Do.
46	Frtd.	2	do.	do.	Do.
47	Frtd.	2	do.	do.	Do.
48	Frtd.	1	do.	do.	Do.
49	Frtd.	2	do.	do.	Do.
50	Frtd.	2	do.	do.	Do.
51	Frtd.	1	Wm. Spencer & Son Corporation (N. Y.)	New York, N. Y.	40 Rector Street.
52	Frtd.	1	Red Star Towing & Transportation Co. (W. Va.)	do.	17 Battery Place.
53	Frtd.	1	Dempsey Sons Barge Co. (Del.)	Philadelphia, Pa.	507 Bullitt Building.
54	Frtd.	1	Thomas J. Howard	New York, N. Y.	1 Broadway.
55	Frtd.	1	New York Central R. R. Co. (N. Y.)	do.	6 Beaver Street.
56	Frtd.	0	Great Lakes Engineering Works (Mich.)	Detroit, Mich.	River Rouge, Mich.
57	Frtd.	2	B. & O. R. R. Co. (Md.)	Baltimore, Md.	Baltimore and Charles Streets.
58	Frtd.	1	New York Trap Rock Corporation (N. Y.)	New York, N. Y.	250 Park Avenue.
59	Frtd.	2	Richmond Cedar Works (Va.)	Newport News, Va.	Richmond, Va.
60	Frtd.	1	Southern Transportation Co. (N. J.)	Philadelphia, Pa.	Commercial Trust Building.
61	Frtd.	1	Chas. Clarke & Co.	Galveston, Tex.	Guaranty Building.
62	Frtd.	1	P. F. & W. A. Kane	New York, N. Y.	Forty-sixth Street and East River.
63	Frtd.	1	Jacob Rice & Sons	do.	103 Park Avenue.
64	Frtd.	1	W. E. Hedger Co. (N. J.)	do.	25 Broadway.
65	Pas.	1	W. R. Dennison	Nashville, Tenn.	Perryville, Tenn.
66	Fer.	1	do.	do.	Do.
67	Frtd.	1	Clary Brothers (N. Y.)	New York, N. Y.	116 Broad Street.
68	Frtd.	1	Simmons Lee Corporation (N. Y.)	do.	44 Whitehall Street.
69	Frtd.	1	Napoleon Suprenant	do.	11 Moore Street.
70	Frtd.	1	National Bank of Whitehall	Rouses Point, N. Y.	Whitehall, N. Y.
71	Frtd.	0	Clary Bros. (N. Y.)	New York, N. Y.	116 Broad Street.
72	Frtd.	1	W. F. & R. Boat Builders (N. Y.)	Albany, N. Y.	Kingston, N. Y.
73	Frtd.	1	Thomas J. Howard	New York, N. Y.	1 Broadway.
74	Frtd.	1	Richard J. Foster	do.	11 Broadway.
75	Frtd.	1	W. F. & R. Boat Builders (N. Y.)	do.	1 Broadway.
76	Frtd.	1	Mallory Steamship Co. (Me.)	do.	Pier 30, North River.
77	Frtd.	1	Robert M. Woodburn	do.	1 Broadway.

* Formerly scow Teaneck.

* Formerly barge Justin F. Mauning.

* Formerly barge New York Dock Terminal No. 24.

Line No.	Official No.	Rig	Name of vessel	Tonnage		Register dimensions			When built	Where built	
				Gross	Net	Length	Breadth	Depth			
							Feet	Feet	Feet		
1	166240	Brg.	Robert S. Sinclair	206	201	96.0	24.5	9.2	1912	Rondout, N. Y.	
2	168378	Brg.	Robert W. Davis	240	240	101.4	21.5	10.7	1922	Kingston, N. Y.	
3	56633	Sew.	Roche Harbor A	93	93	85.8	28.8	4.7	1896	Seattle, Wash.	
4	56634	Sew.	Roche Harbor B	93	93	81.0	25.0	5.0	1896	Roche Harbor, Wash.	
5	56635	Sew.	Roche Harbor C	85	85	102.0	25.0	4.0	1897	Seattle, Wash.	
6	56037	Sew.	Roche Harbor E	108	108	80.0	30.0	5.0	1897	do.	
7	163332	Sew.	Roche Harbor F	30	30	47.0	10.0	4.0	1907	Roche Harbor, Wash.	
8	170174	Sew.	Roche Harbor G	205	295	99.9	35.9	9.4	1928	Port Blakely, Wash.	
9	169378	Brg.	Rockaway	254	254	110.0	30.0	7.5	1901	Kingston, N. Y.	
10	111339	Brg.	Rockland	481	403	163.6	34.3	10.4	1901	Bath, Me.	
11	166759	Brg.	Rockledge	297	297	100.3	36.0	8.9	1916	Pottenville, N. Y.	
12	56663	Brg.	Rockwood	152	102	80.0	28.2	8.1	1900	Baltimore, Md.	
13	56656	Sew.	Rodgers No. 1	64	64	67.0	24.0	4.7	1900	Anacortes, Wash.	
14	170108	Brg.	Romance	9	9	37.5	12.0	2.5	1928	Peoria, Ill.	
15	56596	Brg.	Rome	140	123	89.6	28.1	0.8	1890	South Rondout, N. Y.	
16	164370	Brg.	Romo	172	172	86.0	30.0	7.5	1907	Kingston, N. Y.	
17	56669	Brg.	Romney	152	102	80.0	28.2	8.1	1900	Baltimore, Md.	
18	56665	Sew.	Roosevelt	22	22	50.2	15.9	3.6	1900	Anacortes, Wash.	
19	169324	Brg.	Rosa	14	14	39.9	12.3	4.1	1925	San Francisco, Calif.	
20	170187	Brg.	Roscoe	11	11	55.5	12.0	2.0	1920	Dravosburg, Pa.	
21	167462	Brg.	Rose	241	241	117.7	29.5	7.6	1918	Wilmington, N. C.	
22	168657	Brg.	Rose	7	7	55.2	12.0	1.3	1922	Chattanooga, Tenn.	
23	169109	Brg.	Rose	59	59	97.0	17.0	4.6	1924	Delanco, N. J.	
24	169412	Brg.	Rose	17	17	45.3	13.4	3.8	1926	San Francisco, Calif.	
25	169597	Brg.	Rose	17	17	44.9	13.0	4.3	1925	Onkham, Calif.	
26	169720	Sew.	Rose	13	13	40.1	16.4	2.8	1927	Boothbay Harbor, Me.	
27	168403	Brg.	Rose R.	321	321	111.6	32.8	9.3	1922	Kingston, N. Y.	
28	165420	Sew.	Rose No. 5	15	15	40.8	14.1	3.2	1913	Eagle Harbor, Wash.	
29	166101	Sew.	Rose No. 9	15	15	41.1	14.1	3.3	1915	do.	
30	166838	Sew.	Rose No. 10	33	33	53.0	18.2	4.0	1917	Winslow, Wash.	
31	166906	Sew.	Rose No. 11	30	30	51.6	18.0	3.9	1917	do.	
32	162089	Brg.	Rosebank	144	139	80.4	28.0	7.4	1903	Mariners Harbor, N. Y.	
33	56659	Brg.	Rosedale	152	102	80.0	28.2	8.0	1900	Baltimore, Md.	
34	167361	Brg.	Roselna	735	670	202.9	30.1	12.7	1918	do.	
35	166809	Brg.	Rose Cleary	541	541	120.0	33.2	13.5	1917	Kingston, N. Y.	
36	169001	Brg.	Rose O'Boyle	381	381	91.4	29.8	13.3	1914	Rondout, N. Y.	
37	169590	Brg.	Rosl	15	15	39.9	12.5	4.0	1926	San Francisco, Calif.	
38	162122	Brg.	Rossiter	211	190	100.0	23.2	9.5	1903	Brooklyn, N. Y.	
39	169721	Brg.	ROSSITER	525	525	100.2	32.3	9.6	1927	East Boston, Mass.	
40	56660	Brg.	Rowena	152	102	80.0	28.2	8.0	1900	Baltimore, Md.	
41	56681	Brg.	Roxbury	141	123	80.0	27.0	7.4	1901	Port Richmond, N. Y.	
42	56625	Brg.	Royal Blue	605	605	131.0	29.7	12.2	1897	South Rondout, N. Y.	
43	166192	Brg.	Ruby	96	96	102.5	27.3	7.2	1915	Wrangell, Alaska.	
44	169306	Brg.	Ruby	13	13	50.5	12.1	3.5	1925	Tennemo, Tenn.	
45	164583	Brg.	Ruggles	11	11	50.2	14.0	1.9	1911	Ruggles Ferry, Tenn.	
46	162502	Brg.	Russel	20	20	38.0	18.0	4.0	1895	Detroit, Mich.	
47	169495	Brg.	Russell	5	5	46.0	10.6	1.9	1926	Big Springs, Tenn.	
48	167049	Brg.	Russell S. Pauquette	236	222	105.3	22.5	10.5	1917	Whitehall, N. Y.	
49	81467	Brg.	Ruth	618	588	180.0	34.3	11.8	1894	Algonac, Mich.	
50	166630	Brg.	Ruth	300	300	109.8	33.4	9.2	1899	Brooklyn, N. Y.	
51	169309	Brg.	Ruth	9	9	40.2	12.0	2.4	1915	West Point Landing, Ill.	
52	160609	Brg.	Ruth	7	7	50.0	12.0	2.0	1926	Cloverport, Ky.	
53	169689	Brg.	Ruth Gordon	314	314	115.0	31.7	9.3	1916	Unknown	
54	166268	Brg.	Ruth Shaw	485	451	199.4	23.9	10.9	1916	Elkton, Md.	
55	170039	Brg.	S-12	52	52	75.0	26.0	5.1	1917	Baltimore, Md.	
56	167776	Brg.	S. N. 102	588	588	176.6	36.2	9.4	1919	Westlake, La.	
57	167998	Brg.	S. N. 105 (steel)	545	545	175.7	38.0	8.9	1920	Kearny, N. J.	
58	169640	Sew.	S. C. No. 1	30	30	55.7	16.0	4.0	1927	Seattle, Wash.	
59	170146	Sew.	S. P. 15	21	21	50.0	15.9	3.2	1921	Longview, Wash.	
60	168417	Sew.	S. F. No. 1	29	29	50.0	20.0	3.4	1922	Houquam, Wash.	
61	168282	Brg.	S. C. L. 1 (steel)	229	215	97.8	23.6	10.0	1921	Camden, N. J.	
62	168276	Brg.	S. C. L. 2 (steel)	215	202	97.8	23.6	9.6	1921	do.	
63	166282	Sew.	S. P. No. 1	23	23	49.9	16.0	3.8	1916	Seattle, Wash.	
64	166623	Sew.	S. P. No. 3	32	32	60.5	16.1	3.9	1917	Anacortes, Wash.	
65	169044	Sew.	S. S. No. 3	293	293	99.5	33.8	9.9	1924	Seattle, Wash.	
66	166270	Sew.	S. C. Co. No. 1	28	28	54.0	15.8	4.0	1916	do.	
67	166271	Sew.	S. C. Co. No. 2	28	28	54.0	15.8	4.0	1916	do.	
68	167177	Sew.	S. C. Co. No. 4	30	30	56.3	15.8	4.1	1917	Bellingham, Wash.	
69	166678	Sew.	S. C. Co. No. 3	43	43	61.2	17.7	4.8	1917	do.	
70	167817	Sew.	S. C. Co. No. 5	30	30	56.3	15.8	4.1	1920	do.	
71	163675	Brg.	S. H. F. No. 1	59	59	50.0	18.0	4.0	1908	Seattle, Wash.	
72	169390	Brg.	S. O. B. No. 1	275	275	118.0	29.0	7.0	1920	New Orleans, La.	
73	164838	Sew.	S. O. Co. No. 3	346	340	130.0	35.0	8.2	1912	Seattle, Wash.	
74	165828	Brg.	S. O. Co. No. 7 (steel)	434	416	150.9	31.1	11.9	1913	Alameda, Calif.	
75	168431	Brg.	S. O. Co. BARGE No. 6 (steel)	46	41	44.0	18.0	6.2	1909	Long Beach, Calif.	
76	169027	Brg.	S. O. Co. No. 9 (steel)	284	277	110.0	37.9	7.5	1924	Los Angeles, Calif.	
77	169489	Brg.	S. O. Co. No. 11	484	480	131.0	40.0	11.5	1925	do.	

1 Formerly barge Northern No. 21.

2 Formerly barge W. K. Moore.

Line No.	Service	Crew	Name of owner	Home port	Address of owner
1	Frt.	1	James F. Dwyer	Albany, N. Y.	Kingston, N. Y.
2	Frt.	1	Marine Transit Corporation (N. Y.)	New York, N. Y.	17 Battery Place.
3	Frt.	0	Roche Harbor Line & Cement Co. (Wash.)	Port Townsend, Wash.	Roche Harbor, Wash.
4	Frt.	0	do.	do.	Do.
5	Frt.	0	do.	do.	Do.
6	Frt.	0	do.	do.	Do.
7	Frt.	0	do.	do.	Do.
8	Frt.	0	do.	do.	Do.
9	Drg.	15	Standard Dredging Co. (N. J.)	New York, N. Y.	Woolworth Building.
10	Frt.	2	Staples Transportation Co. (Me.)	Fall River, Mass.	404 Davol Street.
11	Frt.	1	Clyde Steamship Line (N. Y.)	New York, N. Y.	Pier 36, North River.
12	Frt.	2	B. & O. R. R. Co. (Md.)	Baltimore, Md.	Baltimore and Charles Streets.
13	Frt.	0	Bollingham Tug & Barge Co. (Wash.)	Seattle, Wash.	Bellingham, Wash.
14	Pas.	1	E. R. Barnewolt	Peoria, Ill.	708 Cooper Street.
15	Frt.	1	New York Central R. R. Co. (N. Y.)	New York, N. Y.	6 Beaver Street.
16	Frt.	1	Clyde Steamship Co. (Me.)	do.	Pier 36, North River.
17	Frt.	2	B. & O. R. R. Co. (Md.)	Baltimore, Md.	Baltimore and Charles Streets.
18	Frt.	1	American Packing Co. (Wash.)	Seattle, Wash.	Everett, Wash.
19	Fsh.	1	J. A. Davi	San Francisco, Calif.	516 Ahrego Street, Monterey, Calif.
20	Fer.	1	Aloisia Petrick	Pittsburgh, Pa.	1 Wayne Street, Roscoe, Pa.
21	Frt.	0	Turney Transportation Co. (Del.)	Wilmington, Del.	7 West Tenth Street.
22	Fer.	1	Marion County Tennessee River Transportation Co. (Tenn.)	Chattanooga, Tenn.	Jasper, Tenn.
23	Frt.	1	Container Corporation of America (Del.)	Philadelphia, Pa.	Foot Nixon Street.
24	Fsh.	0	Giuseppe Allotti	San Francisco, Calif.	Monterey, Calif.
25	Fsh.	0	Antone Cincotta	do.	Do.
26	Frt.	2	E. A. Giles	Bath, Me.	Boothbay Harbor, Me.
27	Frt.	1	Jacob Rice & Sons	New York, N. Y.	103 Park Avenue.
28	Frt.	0	Sea Products Co. (Wash.)	Seattle, Wash.	Railway Exchange Building.
29	Fsh.	0	do.	do.	Do.
30	Frt.	0	do.	do.	Do.
31	Frt.	0	do.	do.	7321 Eighth Avenue, South.
32	Frt.	2	B. & O. R. R. Co. (Md.)	Baltimore, Md.	Baltimore and Charles Streets.
33	Frt.	2	do.	do.	Do.
34	Frt.	3	Robt. B. Wathen	do.	Pier 4, East Pratt Street.
35	Frt.	1	Cleary Bros. (N. Y.)	New York, N. Y.	116 Broad Street.
36	Frt.	1	Anthony O'Boyle	do.	11 Moore Street.
37	Fsh.	0	Antonio A'Dacuisto	San Francisco, Calif.	Municipal Wharf, Monterey, Calif.
38	Frt.	1	Bertell W. King	New York, N. Y.	17 Battery Place.
39	Frt.	1	New York Central R. R. Co. (N. Y.)	do.	466 Lexington Avenue.
40	Frt.	2	B. & O. R. R. Co. (Md.)	Baltimore, Md.	Baltimore and Charles Streets.
41	Frt.	2	do.	do.	Do.
42	Frt.	1	James McWilliams Blue Line (N. J.)	New York, N. Y.	1 Broadway.
43	Msc.	0	Wellson & Sylvester Mill Co. (Alaska)	Wrangell, Alaska	
44	Pas.	1	L. R. Watkins	Memphis, Tenn.	Tennemo, Tenn.
45	Fer.	1	Peter E. Blow	Chattanooga, Tenn.	Knoxville, Tenn.
46	Frt.	0	Candler Dock & Dredge Co. (Mich.)	Detroit, Mich.	8145 Medina Street.
47	Pas.	1	L. A. Fuller	Chattanooga, Tenn.	Big Springs, Tenn.
48	Frt.	1	Lewis Martin	New York, N. Y.	Care Robert Gladstone, 1 Broadway.
49	Frt.	0	Robert B. Wathen	Baltimore, Md.	Pier 4, East Pratt Street.
50	Frt.	1	New York Trap Rock Corporation (N. Y.)	New York, N. Y.	101 Park Avenue.
51	Pas.	1	Walter Inman	St. Louis, Mo.	Batchtown, Ill.
52	Fer.	1	C. E. Tinsley	Louisville, Ky.	Cloverport, Ky.
53	Frt.	1	New York Trap Rock Corporation (N. Y.)	New York, N. Y.	250 Park Avenue.
54	Frt.	3	L. B. Shaw	Philadelphia, Pa.	133 South Fourth Street.
55	Frt.	2	Raymond Concrete Pile Co.	Miami, Fla.	Exchange Building.
56	Frt.	2	Sinclair Navigation Co. (Del.)	New York, N. Y.	45 Nassau Street.
57	Tnk.	3	do.	do.	Do.
58	Fsh.	0	Sea Coast Packing Co. (Wash.)	Seattle, Wash.	Mutual Life Building.
59	Frt.	0	Sea Products Co. (Wash.)	do.	7321 Eighth Avenue South.
60	Fsh.	0	Gus Strand	do.	1215 Spur Street, Aberdeen, Wash.
61	Frt.	1	S. C. Loveland Co. (Del.)	Philadelphia, Pa.	151 South Front Street.
62	Frt.	1	do.	do.	Do.
63	Fsh.	0	Alaska Pacific Salmon Corporation (Del.)	Ketchikan, Alaska	
64	Fsh.	1	do.	do.	
65	Frt.	0	George Scofield Co. (Wash.)	Tacoma, Wash.	1533 Dock Street.
66	Fsh.	0	Alaska Pacific Salmon Corporation (Del.)	Ketchikan, Alaska	
67	Fsh.	0	do.	do.	
68	Fsh.	0	do.	do.	
69	Fsh.	2	do.	do.	
70	Fsh.	0	do.	do.	
71	Wrk.	0	S. H. Finch, jr.	Seattle, Wash.	Box 724.
72	Frt.	1	Belcher Asphalt Paving Co. (Fla.)	Miami, Fla.	1217 Bayshore Drive.
73	Fsh.	0	Farwest Fisheries (Wash.)	Seattle, Wash.	628 Pioneer Building.
74	Frt.	3	Standard Oil Co. of California (Del.)	San Francisco, Calif.	225 Bush Street.
75	Tnk.	1	do.	do.	Do.
76	Tnk.	2	do.	do.	Do.
77	Tnk.	3	do.	do.	Do.

¹ Formerly barge Northern No. 2.

⁴ Formerly barge F. 26.

Line No.	Official No.	Rig	Name of vessel	Tonnage		Register dimensions			When built	Where built	
				Gross	Net	Length	Breadth	Depth			
							Feet	Feet	Feet		
1	104391	Sew.	S. S. Co. No. 2.....	26	26	50.0	10.3	4.0	1911	Seattle, Wash.....	
2	104393	Sew.	S. S. Co. No. 3.....	23	23	50.0	16.0	4.0	1911	do.....	
3	103809	Sew.	S. T. Co. No. 2.....	24	24	35.0	10.0	3.0	1909	Richardson, Wash.....	
4	108178	Brg.	S. T. Co. No. 7.....	189	178	103.1	30.0	8.1	1921	Stockton Springs, Me.....	
5	108181	Brg.	S. T. Co. No. 8.....	189	178	103.1	30.0	8.1	1921	do.....	
6	100424	Brg.	S. C. C. Co. No. 1.....	46	46	60.8	30.0	2.8	1916	Los Angeles, Calif.....	
7	108583	Sew.	S. P. P. Co. No. 5.....	32	32	50.8	15.9	4.0	1923	Seattle, Wash.....	
8	108584	Sew.	S. P. P. Co. No. 6.....	32	32	50.8	15.9	4.0	1923	do.....	
9	108882	Sew.	S. P. P. Co. No. 7.....	33	33	60.0	16.0	4.1	1924	do.....	
10	108888	Sew.	S. P. P. Co. No. 8.....	35	35	60.3	16.2	4.1	1924	do.....	
11	109133	Sew.	S. P. P. Co. No. 9.....	34	34	60.0	15.0	4.2	1925	Port Blakely, Wash.....	
12	109134	Sew.	S. P. P. Co. No. 10.....	34	34	60.0	15.8	4.2	1925	do.....	
13	109732	Sew.	S. P. P. Co. No. 11.....	37	37	62.1	18.0	3.9	1927	do.....	
14	109733	Sew.	S. P. P. Co. No. 12.....	37	37	62.1	18.0	3.9	1927	do.....	
15	109743	Sew.	S. S. F. Co. No. 4.....	30	30	58.3	18.0	4.0	1927	Seattle, Wash.....	
16	170021	Sew.	S. S. F. Co. No. 5.....	126	126	70.0	24.0	5.0	1928	do.....	
17	170178	Sew.	S. S. F. Co. No. 6.....	35	35	55.6	18.0	4.1	1928	do.....	
18	109402	Sew.	S. & C. No. 6.....	58	58	60.0	23.5	5.3	1921	San Diego, Calif.....	
19	109403	Sew.	S. & C. No. 9.....	101	161	86.4	29.2	7.2	1925	do.....	
20	109404	Sew.	S. & C. No. 10.....	73	73	60.6	27.0	5.1	1914	do.....	
21	107474	Sew.	S. & E. No. 1.....	220	220	60.5	32.0	8.8	1919	Port Blakely, Wash.....	
22	107475	Sew.	S. & E. No. 2.....	220	220	99.5	32.0	8.8	1919	do.....	
23	107458	Sew.	S. & F. No. 3.....	71	71	65.8	23.9	5.3	1918	do.....	
24	107400	Sew.	S. & N. No. 1.....	57	57	60.3	21.8	5.0	1918	do.....	
25	100510	Sew.	S. AND C. BARGE No. 2.....	341	341	121.0	38.0	8.0	1926	Los Angeles, Calif.....	
26	103088	Brg.	S. & F. Co. No. 11.....	155	155	100.0	30.0	7.5	1906	Perth Amboy, N. J.....	
27	103089	Brg.	S. & F. Co. No. 12.....	155	155	100.0	30.0	7.5	1906	do.....	
28	103090	Brg.	S. & F. Co. No. 14.....	155	155	100.0	30.0	7.5	1906	do.....	
29	103091	Brg.	S. & F. Co. No. 15.....	155	155	100.0	30.0	7.5	1907	do.....	
30	104019	Sew.	S. & F. Co. No. 16.....	164	164	100.0	30.2	8.0	1910	do.....	
31	104020	Sew.	S. & F. Co. No. 17.....	164	164	100.0	30.2	8.0	1910	do.....	
32	105275	Sew.	S. & F. Co. No. 18.....	166	155	99.5	30.5	7.6	1913	do.....	
33	105326	Sew.	S. & F. Co. No. 19.....	166	155	99.5	30.5	7.6	1913	do.....	
34	105402	Sew.	S. & F. Co. No. 20.....	166	155	99.5	30.5	7.6	1913	do.....	
35	105471	Sew.	S. & F. Co. No. 21.....	166	155	99.5	30.5	7.6	1913	do.....	
36	103278	Sew.	S. H. & L. Co. No. 1.....	50	50	64.6	22.8	4.8	1907	Ballard, Wash.....	
37	105508	Sew.	S. K. T. & Son No. 1.....	18	18	41.8	14.2	4.0	1914	Olympia, Wash.....	
38	104327	Sew.	S. T. & B. Co. No. 2.....	71	71	65.0	22.0	5.6	1910	Hoquiam, Wash.....	
39	105889	Brg.	S. A. Horan.....	204	204	90.0	30.4	8.2	1913	Brooklyn, N. Y.....	
40	105452	Brg.	S. B. Thorne.....	447	447	107.9	30.6	13.0	1913	do.....	
41	117033	Brg.	S. D. WARRINER.....	2,279	2,125	300.0	41.6	21.0	1901	West Bay City, Mich.....	
42	105747	Brg.	S. H. Bassett.....	205	201	96.0	24.5	9.2	1912	Rondout, N. Y.....	
43	170100	Cnl.	S. J. Dalloy, Jr.....	151	151	96.0	17.6	9.7	1915	Tonawanda, N. Y.....	
44	105029	Cnl.	S. W. Bowne.....	159	159	93.6	17.6	10.2	1912	do.....	
45	108346	Brg.	S. W. Bullock.....	201	201	109.3	21.7	11.2	1922	Brooklyn, N. Y.....	
46	145678	Brg.	S. W. BURGESS.....	381	361	175.1	32.2	9.8	1894	Sparrows Point, Md.....	
47	170251	Brg.	S. W. Pierce.....	523	523	117.8	30.0	13.4	1929	Kingston, N. Y.....	
48	102072	Brg.	Sable.....	180	180	86.0	24.9	4.0	1906	St. Michael, Alaska.....	
49	109712	Sew.	Sacco No. 1.....	115	115	70.2	24.2	4.0	1927	Seattle, Wash.....	
50	109098	Sew.	Sacco No. 2.....	28	28	55.2	16.0	3.6	1927	do.....	
51	109099	Sew.	Sacco No. 3.....	28	28	55.2	16.0	3.6	1927	do.....	
52	103401	Brg.	Sacramento.....	508	508	95.6	34.0	8.5	1908	Perth Amboy, N. J.....	
53	117107	Brg.	Safety.....	516	516	103.8	23.8	11.0	1902	Camden, N. J.....	
54	110607	Brg.	Sap Harbor.....	520	474	148.4	34.8	15.3	1884	Newburgh, N. Y.....	
55	106800	Brg.	Sailor Jack.....	429	422	112.0	20.2	13.3	1917	Kingston, N. Y.....	
56	109312	Brg.	St. Charles Ferry.....	8	8	40.5	12.0	2.3	1925	St. Charles, Ark.....	
57	103083	Brg.	St. Cyr.....	202	202	100.8	30.0	7.6	1907	Brooklyn, N. Y.....	
58	102062	Brg.	St. Joseph.....	299	299	100.3	26.6	11.0	1903	Perth Amboy, N. Y.....	
59	106760	Brg.	Saint Joseph.....	305	305	114.6	35.6	8.3	1908	Eddyville, N. Y.....	
60	57949	Brg.	St. Louis.....	322	311	90.3	28.1	6.9	1896	Baltimore, Md.....	
61	107293	Drg.	Saint Louis.....	299	299	173.0	35.0	7.8	1912	St. Louis, Mo.....	
62	108494	Brg.	St. Louis.....	481	481	100.0	32.0	8.8	1922	Brooklyn, N. Y.....	
63	57985	Brg.	St. Michael No. 3.....	228	228	140.0	33.0	7.0	1897	St. Michael, Alaska.....	
64	57986	Brg.	St. Michael No. 4.....	479	471	170.1	37.6	6.1	1898	do.....	
65	57998	Brg.	St. Michael No. 5.....	350	350	170.0	40.0	6.0	1898	do.....	
66	58094	Brg.	St. Michael No. 7.....	240	240	140.0	32.0	7.5	1899	do.....	
67	58054	Brg.	St. Michael No. 10.....	240	240	150.0	30.0	6.0	1898	do.....	
68	103804	Brg.	St. Paul.....	494	494	130.0	33.3	5.5	1909	do.....	
69	100460	Sew.	St. Paul & Tacoma Lumber Co. No. 1.....	91	91	70.6	25.3	6.2	1892	Tacoma, Wash.....	
70	100470	Sew.	St. Paul & Tacoma Lumber Co. No. 5.....	100	100	87.1	26.0	5.1	1898	do.....	
71	100471	Sew.	St. Paul & Tacoma Lumber Co. No. 6.....	151	151	81.5	30.1	7.3	1908	do.....	
72	111323	Brg.	Salom.....	703	703	179.0	35.0	12.3	1900	Bethel, Del.....	

1 Formerly barge Imperator.

2 Formerly barge Tlovl.

Unrigged Vessels

735

Line No.	Service	Crew	Name of owner	Home port	Address of owner
1	Frtd.	0	Booth Fisheries Co. (Del.)	Seattle, Wash.	Pier 11B, foot Wall Street.
2	Frtd.	0	do	do	Do.
3	Frtd.	0	W. S. Benjamin	do	5927 Forty-first Avenue SW.
4	Frtd.	1	Pejepscot Paper Co. (Me.)	Bath, Me.	Topsham, Me.
5	Frtd.	1	do	do	Do.
6	Fsh.	2	Van Camp Sea Food Co. (Calif.)	Los Angeles, Calif.	Fish Harbor, East San Pedro, Calif.
7	Fsh.	0	Alaska Pacific Salmon Corporation (Del.)	Ketchikan, Alaska	
8	Fsh.	0	do	do	
9	Fsh.	0	do	do	
10	Fsh.	0	do	do	
11	Fsh.	0	do	do	
12	Fsh.	0	do	do	
13	Fsh.	0	do	do	
14	Fsh.	0	do	do	
15	Fsh.	0	Sebastian Stuart Fish Co. (Wash.)	do	Spokane Street Dock, Seattle, Wash.
16	Fsh.	1	do	do	Do.
17	Fsh.	0	do	do	Do.
18	Frtd.	1	Star & Crescent Bont Co. (Calif.)	San Diego, Calif.	Foot Broadway.
19	Frtd.	2	do	do	Do.
20	Frtd.	2	do	do	Do.
21	Frtd.	0	American Tug Boat Co. (Wash.)	Seattle, Wash.	Everett, Wash.
22	Frtd.	0	do	do	Do.
23	Frtd.	0	John Flanders	do	311 Harvard Avenue North.
24	Frtd.	0	do	do	Do.
25	Frtd.	3	Star & Crescent Boat Co. (Calif.)	San Diego, Calif.	Foot Broadway St.
26	Frtd.	3	Sayre & Fisher Brick Co. (N. J.)	Perth Amboy, N. J.	437 Main Street, Sayreville, N. J.
27	Frtd.	4	do	do	Do.
28	Frtd.	3	do	do	Do.
29	Frtd.	4	do	do	Do.
30	Frtd.	4	George L. Blew	do	Sayreville, N. J.
31	Frtd.	1	Edwin F. Lockhart	do	Do.
32	Frtd.	2	Sayre & Fisher Brick Co. (N. J.)	do	437 Main Street, Sayreville, N. J.
33	Frtd.	4	do	do	Do.
34	Frtd.	2	do	do	Do.
35	Frtd.	2	do	do	Do.
36	Frtd.	0	Alaska Packing & Navigation Co. (Wash.)	Seattle, Wash.	Care E. B. Dudde, Pioneer Bldg.
37	Frtd.	0	J. J. Brenner Oyster Co. (Wash.)	Tacoma, Wash.	Olympia, Wash.
38	Frtd.	0	Willapa Barge Co. (Wash.)	Seattle, Wash.	Raymond, Wash.
39	Frtd.	1	Joseph Schmutz	New York, N. Y.	15 Moore Street.
40	Frtd.	1	Elmer A. Keeler	do	1 Broadway.
41	Frtd.	6	Gulf Barge and Towing Co. (La.)	New Orleans, La.	Chlo and Magnolia Streets.
42	Frtd.	1	James F. Dwyer	Albany, N. Y.	20 West Strand Street, Kingston, N. Y.
43	Frtd.	1	Stewart J. Dalley	New York, N. Y.	59 Pearl Street.
44	Frtd.	1	do	do	Do.
45	Frtd.	1	Brooklyn & Buffalo Navigation Corporation (N. Y.)	do	44 Whitehall Street.
46	Frtd.	2	S. C. Loveland Co. (Del.)	Philadelphia, Pa.	151 South Front Street.
47	Frtd.	1	W. E. Hedger Co. (N. Y.)	New York, N. Y.	25 Broadway.
48	Frtd.	1	American-Yukon Navigation Co. (W. Va.)	Eagle, Alaska.	Skagway, Alaska.
49	Fsh.	0	Swift Arthur Crosby Co. (Wash.)	Ketchikan, Alaska	Craig, Alaska.
50	Fsh.	0	do	do	Do.
51	Fsh.	0	do	do	Do.
52	Frtd.	1	Southern Pacific Co. (Ky.)	New York, N. Y.	Pier 49, North River.
53	Frtd.	2	Coastwise Shipping & Lighterage Co. (Del.)	Wilmington, Del.	
54	Frtd.	0	Magnolia Petroleum Co. (Tex.)	Port Arthur, Tex.	Beaumont, Tex.
55	Frtd.	1	Harold L. Valentine	New York, N. Y.	11 Broadway.
56	Pas.	1	C. L. Whitmore	Memphis, Tenn.	St. Charles, Ark.
57	Frtd.	1	John R. McMullen	New York, N. Y.	1 Broadway.
58	Frtd.	1	James T. O'Donnell	do	44 Whitehall Street.
59	Frtd.	1	Chiarello Lighterage Corporation (N. Y.)	do	130 Pearl Street.
60	Frtd.	2	B. & O. R. R. Co. (Md.)	Baltimore, Md.	Baltimore and Charles Streets.
61	Drg.	15	National Dredging Co. (Del.)	Duluth, Minn.	504 Builders Exchange.
62	Frtd.	1	New York Central R. R. Co. (N. Y.)	New York, N. Y.	6 Beaver Street.
63	Frtd.	1	American-Yukon Navigation Co. (W. Va.)	Eagle, Alaska	Skagway, Alaska.
64	Frtd.	1	do	do	Do.
65	Frtd.	1	do	do	Do.
66	Frtd.	1	do	do	Do.
67	Frtd.	1	do	do	Do.
68	Frtd.	1	do	do	Do.
69	Frtd.	0	St. Paul & Tacoma Lumber Co. (Wash.)	Tacoma, Wash.	1220 St. Paul Avenue.
70	Frtd.	0	do	do	Do.
71	Frtd.	0	do	do	Do.
72	Frtd.	1	Southern Transportation Co. (N. J.)	Philadelphia, Pa.	Commercial Trust Building.

¹ Formerly schooner b. R. J. Camp.

Line No.	Official No.	Rtg	Name of vessel	Tonnage		Register dimensions			When built	Where built
				Gross	Net	Length	Breadth	Depth		
				Feet						
1	166559	Brg.	Salle	413	443	112.6	28.2	13.3	1916	South Rondout, N. Y.
2	164383	Brg.	Salvor	180	136	105.9	29.5	8.7	1899	East Boston, Mass.
3	167906	Sew.	Salvor II	53	53	61.6	20.5	5.2	1920	Miami, Fla.
4	57078	Sew.	Sam	21	21	50.3	14.6	3.0	1896	Anacortes, Wash.
5	168948	Brg.	Sam Demarest	594	594	110.8	32.8	8.6	1924	Rondout, N. Y.
6	168879	Brg.	Sam Henry	24	24	64.5	17.7	3.0	1923	Guntersville, Ala.
7	169718	Cnl.	Samuel M. Sullivan	135	135	95.8	17.8	8.8	1907	North Bay, N. Y.
8	57956	Brg.	Samson	267	236	110.8	33.2	8.5	1898	Weehawken, N. J.
9	167364	Sew.	Samson	25	18	50.0	17.8	3.6	1918	Bath, Me.
10	208426	Brg.	SAMUEL C. LOVELAND, Jr.	1,288	1,288	207.3	34.6	20.5	1911	Camden, N. J.
11	167811	Brg.	Samuel J. Willis	415	415	110.0	29.0	12.5	1919	Kingston, N. Y.
12	168714	Brg.	Sanborn	423	423	110.4	30.2	12.7	1923	do.
13	169128	Drg.	San Diego	805	90	151.8	40.3	9.4	1911	St. Johns, Oreg.
14	169472	Sew.	San Juan No. 1	101	101	75.3	24.8	6.3	1914	Anchorage, Alaska
15	169473	Sew.	San Juan No. 2	52	52	53.1	21.9	5.2	1914	do.
16	57951	Brg.	San Francisco	132	93	75.0	26.0	7.9	1897	Baltimore, Md.
17	169059	Drg.	San Francisco No. 2	1,179	1,067	137.8	61.4	11.5	1914	Pittsburg, Calif.
18	167378	Brg.	Sanders A. Werthelm	253	246	106.0	22.5	11.1	1918	Cohoes, N. Y.
19	162026	Brg.	Sand King	381	343	156.0	30.0	9.5	1903	Wilmington, Del.
20	170289	Brg.	Sand Mountain	16	16	61.5	12.0	2.5	1927	Stevenson, Ala.
21	169879	Brg.	Sands Point	300	300	112.0	34.0	8.8	1927	College Point, N. Y.
22	169356	Brg.	Sandusky	310	310	80.4	27.9	7.3	1916	Brooklyn, N. Y.
23	168477	Brg.	Sandusky	481	481	100.0	32.3	8.8	1922	do.
24	170007	Sew.	Sandy	143	137	90.0	30.0	6.0	1909	Kennebec, Wash.
25	163292	Brg.	Sanford	375	375	88.0	30.0	7.6	1907	Kingston, N. Y.
26	167211	Brg.	Sangamon	914	888	214.0	32.0	14.3	1918	Chesapeake City, Md.
27	169062	Sew.	Sanitary 2	25	25	50.8	17.0	3.6	1915	Anacortes, Wash.
28	169341	Brg.	Santa Rosalia	15	15	40.5	13.7	3.8	1925	Pittsburg, Calif.
29	116973	Brg.	SANTIAGO	970	928	198.1	33.5	19.8	1885	Belfast, Ireland
30	168808	Sew.	Sara	287	287	100.4	40.0	8.0	1923	Everett, Wash.
31	167012	Brg.	Sara Lenahan	447	447	112.0	29.0	13.1	1917	Athens, N. Y.
32	163670	Brg.	Sara A. Johnson	412	412	115.8	28.5	12.0	1908	Kingston, N. Y.
33	166458	Brg.	Sarah	360	360	80.8	29.9	6.5	1916	Norfolk, Va.
34	167408	Brg.	Sarah	295	295	112.2	33.6	8.7	1899	Brooklyn, N. Y.
35	169938	Brg.	Sarah K.	421	421	112.9	29.0	12.4	1916	South Rondout, N. Y.
36	168943	Brg.	Sarah M.	271	271	110.2	22.6	10.9	1924	Athens, N. Y.
37	169009	Brg.	Sarah Ann	462	462	104.7	30.6	13.7	1923	Kingston, N. Y.
38	167867	Brg.	Sarah Cleary	425	425	111.7	29.2	12.8	1920	do.
39	163520	Brg.	Sarah Redlean	374	374	108.7	28.3	11.7	1907	do.
40	165716	Cnl.	Sarah A. Tucker	103	97	96.0	17.5	7.7	1914	Rondout, N. Y.
41	164790	Cnl.	Sarah E. Northrop	135	135	95.8	17.8	8.3	1911	Kingston, N. Y.
42	165315	Cnl.	Sarah J. Jennings	122	115	96.0	17.4	8.0	1912	Whitehall, N. Y.
43	165104	Cnl.	Sarah T. Kenny	107	100	95.0	17.4	7.8	1912	Watervliet, N. Y.
44	168300	Brg.	Sarah T. O'Neill	541	541	103.4	32.6	8.3	1920	Kingston, N. Y.
46	165331	Brg.	Saratac	473	473	201.3	23.8	11.0	1913	Elkton, Md.
40	166563	Brg.	Sarasota	249	249	102.3	32.1	8.2	1910	Tottenville, N. Y.
47	168076	Brg.	Saratoga	265	265	108.0	22.5	11.1	1920	Watervliet, N. Y.
48	169893	Brg.	Sardinia	20	20	36.7	14.6	4.1	1927	San Francisco, Calif.
49	51463	Brg.	Sassafras	351	351	158.0	23.4	11.0	1908	Elkton, Md.
50	162117	Brg.	Savannah	383	383	116.7	27.0	13.6	1903	Perth Amboy, N. J.
51	164821	Brg.	Savannah	466	466	200.4	23.8	10.8	1912	Chesapeake City, Md.
52	170186	Brg.	Savannah	13	13	56.5	11.0	2.4	1928	Rockwood, Tenn.
53	168599	Brg.	Saybrook	475	475	100.0	32.2	8.8	1923	Mariners Harbor, N. Y.
54	169346	Brg.	Searsdale	445	445	100.0	32.2	7.7	1925	Newburgh, N. Y.
55	169720	Brg.	Schilling No. 21	69	69	74.9	23.8	4.6	1924	Miami, Fla.
56	169607	Brg.	Schilling No. 24	49	49	60.3	22.0	4.7	1921	Jacksonville, Fla.
57	163425	Brg.	Schriever	505	505	95.8	34.3	8.4	1907	Perth Amboy, N. J.
58	58141	Brg.	Schuylkill	370	370	162.9	23.6	11.4	1899	Elkton, Md.
59	85404	Brg.	Schuylkill	332	332	138.6	30.0	10.2	1875	Camden, N. J.
60	168175	Brg.	Sclpio	635	635	117.5	31.0	14.1	1920	Kingston, N. Y.
61	164548	Cnl.	Scout	143	143	95.7	17.7	9.5	1907	Whitehall, N. Y.
62	167673	Sew.	Scow 22	477	477	135.2	36.0	11.5	1913	Orange, Tex.
63	164833	Sew.	Scow No. 2	50	50	63.6	17.9	5.0	1905	Erie, Pa.
64	169085	Sew.	Scow No. 2	18	13	40.6	20.0	2.0	1928	Eastport, Me.
65	167270	Sew.	Scow No. 2	148	148	89.3	32.2	8.0	1907	Saul Ste. Marie, Mich.
66	168694	Sew.	Scow No. 3	1,073	1,073	208.2	48.0	11.5	1922	Houghton, Wash.
67	163004	Sew.	Scow No. 14	427	427	125.5	30.5	12.0	1902	Ferrysburg, Mich.
68	164439	Sew.	Scow No. 37	457	451	166.0	36.0	12.5	1911	do.
69	168834	Brg.	Scraper Boat No. 1	35	35	40.0	26.0	4.0	1916	Pittsburgh, Pa.
70	167660	Brg.	Scully Girls	422	422	114.0	29.0	12.4	1918	Kingston, N. Y.
71	67905	Sew.	Sea	39	39	44.2	14.1	2.7	1898	Fairhaven, Wash.
72	170097	Drg.	Seabay Beach	22	22	40.1	20.2	3.2	1928	Baltimore, Md.
73	168897	Brg.	SEABOARD 333	552	552	157.9	36.1	10.7	1924	Kearny, N. J.

¹ Formerly barge (a) Jefferson.
^b Scully Boys.
¹ Formerly barge Port De Rouen.

² Formerly bark (a) British Santiago.
^b Hawaiian Santiago.

Unrigged Vessels

737

Line No.	Service	Crow	Name of owner	Home port	Address of owner
1	Frt.	1	Meslek & Meslek (N. J.)	New York, N. Y.	1 Broadway.
2	Frt.	3	Merritt-Chapman & Scott Corporation (Del.)	do.	17 Battery Place.
3	Frt.	1	Jennie S. Webster	Miami, Fla.	243 Northeast Thirteenth Terrace.
4	Frt.	0	C. C. Hunt	Seattle, Wash.	Anacortes, Wash.
5	Frt.	1	Wright & Cobb Lighterage Co. (N. Y.)	New York, N. Y.	17 Battery Place.
6	Pas.	1	H. H. McGehee	Nashville, Tenn.	Guntersville, Ala.
7	Frt.	1	A. W. Glode	New York, N. Y.	Care M. E. Finnlean, 11 Moore Street.
8	Frt.	1	New York Central R. R. Co. (N. Y.)	do.	6 Beaver Street.
9	Frt.	1	Bath Box Co. (Me.)	Bath, Me.	509 Washington Street.
10	Frt.	3	Mystic S. S. Co. (Mass.) (trustee)	Boston, Mass.	250 Stuart Street.
11	Frt.	1	Cleary Bros. (N. Y.)	New York, N. Y.	116 Broad Street.
12	Frt.	1	New York Central R. R. Co. (N. Y.)	do.	6 Beaver Street.
13	Drg.	20	Standard Dredging Co. (N. J.)	do.	Woolworth Building.
14	Fsh.	0	San Juan Fishing & Packing Co. (Wash.)	Seward, Alaska	Latouche, Alaska.
15	Fsh.	0	do.	do.	Do.
16	Frt.	2	B. & O. R. R. Co. (Md.)	Baltimore, Md.	Baltimore and Charles Streets.
17	Drg.	12	Unified Equipment Co. (Nev.)	San Francisco, Calif.	Perry Building, Oakland, Calif.
18	Frt.	1	Edward G. Murray Lighterage & Transportation Co. (N. Y.)	Albany, N. Y.	Waterford, N. Y.
19	Frt.	1	Diamond "P." Transportation Co. (Del.)	Philadelphia, Pa.	151 South Front Street.
20	For.	1	Scottsboro Ferry Co. (Ala.)	Mobile, Ala.	Scottsboro, Ala.
21	Frt.	1	Red Star Towing & Transportation Co. (W. Va.)	New York, N. Y.	17 Battery Place.
22	Frt.	1	B. & O. R. R. Co. (Md.)	Baltimore, Md.	Baltimore and Charles Streets.
23	Frt.	1	New York Central R. R. Co. (N. Y.)	New York, N. Y.	6 Beaver Street.
24	Drg.	1	Portland Gravel Co. (Oreg.)	Portland, Oreg.	239 East Salmon Street.
25	Frt.	1	Clyde Steamship Co. (Me.)	New York, N. Y.	Pier 36, North River.
26	Frt.	3	Southern Transportation Co. (N. J.)	Philadelphia, Pa.	Commercial Trust Co.
27	Frt.	0	Anette Island Packing Co. (Wash.)	Seattle, Wash.	South Bellingham, Wash.
28	Fsh.	1	Jack Balbo	San Francisco, Calif.	Monterey, Calif.
29	Frt.	6	Associated Oil Co. (Calif.)	do.	79 New Montgomery Street.
30	Frt.	0	Weyerhaeuser Timber Co. (Wash.)	Tacoma, Wash.	Tacoma Building.
31	Frt.	1	Richard Lenahan	Albany, N. Y.	Athens, N. Y.
32	Frt.	1	M. & J. Tracy (N. Y.)	New York, N. Y.	1 Broadway.
33	Frt.	1	Covered Barges (N. Y.)	do.	17 State Street.
34	Frt.	1	New York Trap Rock Corporation (N. Y.)	do.	250 Park Avenue.
35	Frt.	1	James F. Dwyer	do.	4 Coenties Slip
36	Frt.	1	Richard Lenahan	Albany, N. Y.	Athens, N. Y.
37	Frt.	0	James T. O'Donnell	New York, N. Y.	44 Whitehall Street.
38	Frt.	1	Cleary Bros. (N. Y.)	do.	116 Broad Street.
39	Frt.	1	James McWilliams Blue Line (N. J.)	do.	1 Broadway.
40	Frt.	1	John J. Tuekor	Albany, N. Y.	Port Ewen, N. Y.
41	Frt.	1	Henry Gordon	do.	Whitehall, N. Y.
42	Frt.	1	Ralph E. Wilkins	do.	Do.
43	Frt.	1	A. J. Shortell	Buffalo, N. Y.	137 Erie Street.
44	Frt.	1	W. F. & R. Boat Builders (N. Y.)	New York, N. Y.	1 Broadway.
45	Frt.	2	Southern Transportation Co. (N. J.)	Philadelphia, Pa.	Commercial Trust Building.
46	Frt.	1	Clyde Steamship Co. (Me.)	New York, N. Y.	Pier 36, North River.
47	Frt.	1	Manuel Nevins	Albany, N. Y.	Care David Leach, 29 Broadway, New York, N. Y.
48	Fsh.	0	Pietro Sanfilippo	San Francisco, Calif.	218 Pacific Street, Monterey, Calif.
49	Frt.	1	Southern Transportation Co. (N. J.)	Philadelphia, Pa.	Commercial Trust Building.
50	Frt.	0	Edward Moore	New York, N. Y.	1 Broadway.
51	Frt.	1	Southern Transportation Co. (N. J.)	Philadelphia, Pa.	Commercial Trust Building.
52	Fer.	0	S. J. Hornsby	Chattanooga, Tenn.	Peakland, Tenn.
53	Frt.	1	New York Central R. R. Co. (N. Y.)	New York, N. Y.	6 Beaver Street.
54	Frt.	1	do.	do.	Do.
55	Frt.	2	I. E. Schilling Co. (Fla.)	Miami, Fla.	125 Northeast Sixth Street.
56	Pas.	2	do.	do.	Do.
57	Frt.	1	Southern Pacific Co. (Ky.)	New York, N. Y.	Pier 49, North River.
58	Frt.	1	James J. McNally	Philadelphia, Pa.	Bullitt Building.
59	Tnk.	1	Gulf Refining Co. (Tex.)	Port Arthur, Tex.	Dock 29, West Port Arthur, Tex.
60	Frt.	1	W. F. & R. Boat Builders (N. Y.)	New York, N. Y.	1 Broadway.
61	Frt.	0	Joseph H. Hunt	Albany, N. Y.	Mechanville, N. Y.
62	Drg.	1	Clark Dredging Co. (Tex.)	Galveston, Tex.	U. S. National Bank Building.
63	Frt.	1	Great Lakes Dredge & Dock Co. (N. J.)	Duluth, Minn.	First National Bank Building.
64	Msc.	3	Dexter P. Cooper (Me.)	Eastport, Me.	Sea Street.
65	Frt.	2	Kreetan Co. (Mich.)	Marquette, Mich.	Johns Wood, Mich.
66	Frt.	0	Foss Launch & Tug Co. (Wash.)	Seattle, Wash.	400 Dock Street, Tacoma, Wash.
67	Frt.	1	Great Lakes Dredge & Dock Co. (N. J.)	Duluth, Minn.	First National Bank Building.
68	Frt.	2	do.	do.	Do.
69	Msc.	0	Iron City Sand & Gravel Co. (Pa.)	Pittsburgh, Pa.	1106 Bessemer Building.
70	Frt.	1	Cleary Brothers (N. Y.)	New York, N. Y.	116 Broad Street.
71	Frt.	0	Joe B. McMillan	Seattle, Wash.	Bellingham, Wash.
72	Drg.	4	South Ocean City Development Co. (Md.)	Crisfield, Md.	Ocean City, Md.
73	Tnk.	1	Seaboard Shipping Corporation (Del.)	Wilmington, Del.	Dover, Del.

⁴ Formerly barge Mary S. Brady.
⁵ Formerly barge General J. S. Schultze.

⁶ Formerly barge ^(a) Sagamore.
^(b) Bourne.

Unrigged Vessels

Line No.	Official No.	Rig	Name of vessel	Tonnage		Register dimensions			When built	Where built
				Gross	Net	Length	Breadth	Depth		
				Feet						
1	169868	Sew.	Seaboard No. 15.....	329	325	114.0	34.0	8.8	1927	Gildersleeve, Conn....
2	169869	Sew.	Seaboard No. 16.....	329	325	114.0	34.0	8.8	1927	do.....
3	169842	Sew.	Seaboard No. 17.....	329	325	114.0	34.0	8.8	1927	do.....
4	169843	Sew.	Seaboard No. 18.....	329	325	114.0	34.0	8.8	1927	do.....
5	169784	Sew.	Seaboard No. 19.....	333	327	117.0	34.0	8.8	1927	do.....
6	169192	Sew.	Seaboard No. 21.....	315	309	110.5	32.5	9.5	1925	do.....
7	169447	Brg.	Seaboard No. 23.....	322	313	110.0	32.5	10.0	1926	do.....
8	169610	Brg.	SEABOARD No. 55.....	650	650	170.0	37.1	11.8	1926	Wilmington, Del.....
9	169569	Sew.	Sea Board No. 25.....	329	325	115.0	34.0	8.8	1926	do.....
10	170301	Brg.	Seaboard No. 90.....	350	350	110.0	34.0	9.4	1929	Brooklyn, N. Y.....
11	170302	Brg.	Seaboard No. 91.....	356	356	117.0	34.3	9.4	1929	do.....
12	169303	Brg.	Seaboard Scow Corp. No. 22.....	325	325	114.9	34.1	9.0	1924	do.....
13	169297	Brg.	Seaboard Scow Corp. No. 24.....	325	325	114.9	34.1	9.0	1924	do.....
14	169298	Brg.	Seaboard Scow Corp. No. 26.....	325	325	115.9	34.1	9.0	1924	do.....
15	169299	Brg.	Seaboard Scow Corp. No. 28.....	325	325	114.9	34.1	9.0	1924	do.....
16	169406	Brg.	Seaboard Scow Corp. No. 30.....	364	364	117.3	36.2	9.1	1926	do.....
17	169407	Brg.	Seaboard Scow Corp. No. 31.....	364	364	117.3	36.2	9.1	1926	do.....
18	169436	Sew.	Seaboard Scow Corp. No. 32.....	364	364	117.3	36.2	9.1	1926	do.....
19	169437	Sew.	Seaboard Scow Corp. No. 33.....	364	364	117.3	36.2	9.1	1926	do.....
20	169407	Brg.	Seaboard Scow Corp. No. 34.....	364	364	117.3	36.2	9.1	1926	do.....
21	169475	Brg.	Seaboard Scow Corp. No. 35.....	364	364	117.3	36.2	9.1	1926	do.....
22	169491	Brg.	Seaboard Scow Corp. No. 36.....	364	364	117.3	36.2	9.1	1926	do.....
23	169496	Brg.	Seaboard Scow Corp. No. 37.....	364	364	117.3	36.2	9.1	1926	do.....
24	169524	Brg.	Seaboard Scow Corp. No. 38.....	364	364	117.3	36.2	9.1	1926	do.....
25	169536	Brg.	Seaboard Scow Corp. No. 39.....	364	364	117.3	36.2	9.1	1926	do.....
26	169541	Brg.	Seaboard Scow Corp. No. 40.....	364	364	117.3	36.2	9.1	1926	do.....
27	169547	Brg.	Seaboard Scow Corp. No. 41.....	364	364	117.3	36.2	9.1	1926	do.....
28	169552	Brg.	Seaboard Scow Corp. No. 42.....	364	364	117.3	36.2	9.1	1926	do.....
29	169553	Brg.	Seaboard Scow Corp. No. 43.....	364	364	117.3	36.2	9.1	1926	do.....
30	169559	Brg.	Seaboard Scow Corp. No. 44.....	364	364	117.3	36.2	9.1	1926	do.....
31	169565	Brg.	Seaboard Scow Corp. No. 45.....	364	364	117.3	36.2	9.1	1926	do.....
32	169563	Brg.	Seaboard Scow Corp. No. 46.....	364	364	117.3	36.2	9.1	1926	do.....
33	169570	Brg.	Seaboard Scow Corp. No. 47.....	364	364	117.3	36.2	9.1	1926	do.....
34	169577	Brg.	Seaboard Scow Corp. No. 48.....	364	364	117.3	36.2	9.1	1926	do.....
35	169578	Brg.	Seaboard Scow Corp. No. 49.....	364	364	117.3	36.2	9.1	1926	do.....
36	169631	Brg.	Seaboard Scow Corp. No. 50.....	362	362	117.3	36.2	9.1	1927	do.....
37	169654	Brg.	Seaboard Scow Corp. No. 51.....	362	362	117.3	36.2	9.1	1927	do.....
38	169704	Brg.	Seaboard Scow Corp. No. 52.....	362	362	117.3	36.2	9.1	1927	do.....
39	169705	Brg.	Seaboard Scow Corp. No. 53.....	362	362	117.3	36.2	9.1	1927	do.....
40	169713	Brg.	Seaboard Scow Corp. No. 54.....	362	362	117.3	36.2	9.1	1927	do.....
41	169714	Brg.	Seaboard Scow Corp. No. 55.....	362	362	117.3	36.2	9.1	1927	do.....
42	169729	Brg.	Seaboard Scow Corp. No. 56.....	353	353	117.0	36.0	9.2	1927	do.....
43	169737	Brg.	Seaboard Scow Corp. No. 57.....	357	357	117.3	36.1	9.1	1927	do.....
44	169749	Brg.	Seaboard Scow Corp. No. 58.....	353	353	117.0	36.0	9.2	1927	do.....
45	169778	Brg.	Seaboard Scow Corp. No. 59.....	353	353	117.0	36.0	9.2	1927	do.....
46	169602	Brg.	Seaboard Scow Corp. No. 60.....	379	379	116.8	36.0	10.0	1926	do.....
47	168424	Brg.	Seacoast No. 1.....	50	44	50.4	25.0	3.2	1922	Los Angeles, Calif.....
48	168422	Brg.	Sea Cliff.....	625	529	103.4	32.4	8.4	1919	Kingston, N. Y.....
49	166819	Sew.	Sea Dog.....	339	339	141.6	37.2	8.2	1914	Portland, Oreg.....
50	170183	Brg.	Sea Fox.....	20	20	46.8	15.0	3.8	1928	San Francisco, Calif.....
51	170104	Drg.	Sea Jay III.....	9	9	32.0	13.7	2.5	1927	Marine City, Mich.....
52	167987	Brg.	Sea Lark.....	936	936	200.0	37.0	8.0	1900	Portland, Oreg.....
53	166820	Sew.	Sea Wolf.....	340	340	141.4	37.2	8.5	1914	do.....
54	57959	Seal.	Seal.....	289	289	143.8	32.5	7.1	1898	Dutch Harbor, Alaska.....
55	165321	Brg.	Seal.....	5	5	36.2	10.8	1.6	1907	Seals Ferry, Tenn.....
56	166297	Brg.	Sea Products Co. No. 3.....	83	83	64.0	24.0	4.5	1915	Long Beach, Calif.....
57	166640	Brg.	Searsport.....	346	346	109.8	35.0	9.5	1917	Tottenville, N. Y.....
58	57992	Brg.	Seattle No. 4.....	600	600	165.0	36.0	7.0	1898	Dutch Harbor, Alaska.....
59	165992	Brg.	Segregansett.....	340	340	129.5	31.2	9.0	1915	Providence, R. I.....
60	169638	Sew.	Selig No. 1.....	36	36	60.0	18.0	4.0	1927	Port Blakely, Wash.....
61	163799	Brg.	Selkirk.....	265	230	105.0	30.0	9.4	1909	Weehawken, N. J.....
62	164371	Brg.	Selma.....	166	166	82.7	30.3	7.6	1907	Kingston, N. Y.....
63	166661	Brg.	SEMINOLE.....	619	619	176.7	40.3	9.4	1921	Ambridge, Pa.....
64	162682	Brg.	Seneca.....	146	146	81.5	28.4	7.0	1905	Port Richmond, N. Y.....
65	168334	Brg.	SENECA.....	653	646	175.2	39.9	10.6	1921	Chickasaw, Ala.....
66	166963	Brg.	Seneca Lake.....	493	493	115.4	30.2	13.2	1917	South Rondout, N. Y.....
67	160411	Sew.	Service.....	55	55	80.6	18.0	4.3	1916	Buffalo, N. Y.....
68	162581	Brg.	Sesnon No. 1.....	15	15	37.0	16.2	4.0	1901	Nome, Alaska.....
69	165707	Sew.	Sesnon No. 6.....	41	41	48.8	21.8	4.6	1900	Tacoma, Wash.....
70	165708	Sew.	Sesnon No. 7.....	32	32	45.3	20.4	4.3	1900	do.....
71	163138	Brg.	Sesnon No. 12.....	24	24	47.8	17.8	4.3	1906	Nome, Alaska.....
72	163140	Brg.	Sesnon No. 14.....	24	24	47.8	17.8	4.3	1906	do.....
73	165710	Sew.	Sesnon No. 16.....	40	40	52.0	18.4	5.0	1900	Tacoma, Wash.....
74	163212	Brg.	Sesnon No. 25.....	39	39	54.0	22.8	4.6	1907	Seattle, Wash.....
75	163213	Brg.	Sesnon No. 27.....	39	39	54.0	22.8	4.6	1907	do.....
76	168092	Brg.	Seth H. Linthicum.....	1,026	994	205.2	38.2	14.0	1921	Solomons, Md.....
77	170038	Brg.	Seven Brothers No. 4.....	248	248	112.2	31.9	7.3	1893	Rondout, N. Y.....

1 Formerly scow Louie.
 2 Formerly scow a U. C. Co. No. 35.
 b W. T. & B. Co. 35.

3 Formerly barge a Klickitat.
 b Bluebird.

Unrigged Vessels

739

Line No.	Service	Crew	Name of owner	Home port	Address of owner
1	Frt.	1	Seaboard Sand & Gravel Corporation (N. Y.)	New York, N. Y.	26 Cortlandt Street.
2	Frt.	1	do	do	Do.
3	Frt.	1	do	do	Do.
4	Frt.	1	do	do	Do.
5	Frt.	1	do	do	Do.
6	Frt.	1	do	do	Do.
7	Frt.	1	do	do	Do.
8	Tnk.	2	Seaboard Shipping Corporation (Del.)	Wilmington, Del.	Dover, Del.
9	Frt.	1	Seaboard Sand & Gravel Corporation (N. Y.)	New York, N. Y.	26 Cortlandt Street.
10	Frt.	1	Geo. D. Perry Scow Corporation (N. Y.)	do	764 Court Street (B).
11	Frt.	1	do	do	Do.
12	Frt.	1	Seaboard Scow Corporation (N. Y.)	do	26 Cortlandt Street.
13	Frt.	1	do	do	Do.
14	Frt.	1	do	do	Do.
15	Frt.	1	do	do	Do.
16	Frt.	1	do	do	Do.
17	Frt.	1	do	do	Do.
18	Frt.	1	do	do	Do.
19	Frt.	1	do	do	Do.
20	Frt.	1	do	do	Do.
21	Frt.	1	do	do	Do.
22	Frt.	1	do	do	Do.
23	Frt.	1	do	do	Do.
24	Frt.	1	do	do	Do.
25	Frt.	1	do	do	Do.
26	Frt.	1	do	do	Do.
27	Frt.	1	do	do	Do.
28	Frt.	1	do	do	Do.
29	Frt.	1	do	do	Do.
30	Frt.	1	do	do	Do.
31	Frt.	1	do	do	Do.
32	Frt.	1	do	do	Do.
33	Frt.	1	do	do	Do.
34	Frt.	1	do	do	Do.
35	Frt.	1	do	do	Do.
36	Frt.	1	do	do	Do.
37	Frt.	1	do	do	Do.
38	Frt.	1	do	do	Do.
39	Frt.	1	do	do	Do.
40	Frt.	1	do	do	Do.
41	Frt.	1	do	do	Do.
42	Frt.	1	do	do	Do.
43	Frt.	1	do	do	Do.
44	Frt.	1	do	do	Do.
45	Frt.	1	do	do	Do.
46	Frt.	1	do	do	Do.
47	Fsh.	4	California Packing Corporation (N. Y.)	Los Angeles, Calif.	Fish Harbor, East San Pedro, Calif.
48	Frt.	1	Simmons-Lee Corporation (N. Y.)	New York, N. Y.	44 Whitehall Street.
49	Frt.	0	Columbia Contract Co. (Oreg.)	Portland, Oreg.	294 East Salmon Street [†]
50	Fsh.	0	Walter A. Anderson	San Francisco, Calif.	Innes Avenue and Griffith Street.
51	Drg.	2	Oliver G. Moobs	Detroit, Mich.	3006 Field Avenue.
52	Pas.	4	M. M. Ringler	Seattle, Wash.	Pier 9, Bryn Maur, Wash.
53	Frt.	0	Columbia Contract Co. (Oreg.)	Portland, Oreg.	294 East Salmon Street.
54	Frt.	1	American Yukon Navigation Co. (W. Va.)	Eagle, Alaska.	Skagway, Alaska.
55	Fer.	1	Harriett Maness	Chattanooga, Tenn.	Sneedville, Tenn.
56	Fsh.	2	C. W. Fleming	Los Angeles, Calif.	Long Beach, Calif.
57	Frt.	0	New York & Cuba Mail S. S. Co. (Me.)	New York, N. Y.	Foot Wall Street.
58	Frt.	1	American Yukon Navigation Co. (W. Va.)	Eagle, Alaska.	Skagway, Alaska.
59	Frt.	1	Staples Coal Co. (Mass.)	Fall River, Mass.	Taunton, Mass.
60	Fsh.	0	Alaska Pacific Salmon Corporation (Del.)	Ketchikan, Alaska	
61	Frt.	1	New York Central R. R. Co. (N. Y.)	New York, N. Y.	6 Beaver Street.
62	Frt.	1	Clyde Steamship Co. (Me.)	do	Pier 36, North River.
63	Tnk.	1	Gulf Refining Co. (Tex.)	Port Arthur, Tex.	Dock 29, West Port Arthur, Tex.
64	Frt.	1	B. & O. R. Co. (Md.)	Baltimore, Md.	Baltimore and Charles Streets.
65	Frt.	2	Gulf Refining Co. (Tex.)	Port Arthur, Tex.	Dock 29, West Port Arthur, Tex.
66	Frt.	1	Anthony O'Boyle	New York, N. Y.	11 Moore Street.
67	Frt.	1	Charles Flx	Buffalo, N. Y.	1826 Niagara Street.
68	Frt.	0	Thomas A. Petersen	Nome, Alaska.	Teller, Alaska.
69	Frt.	0	Nome Lighterage & Commercial Co. (Alaska)	do	
70	Frt.	0	do	do	
71	Frt.	0	do	do	
72	Frt.	0	do	do	
73	Frt.	0	do	do	
74	Frt.	0	do	do	
75	Frt.	0	do	do	
76	Frt.	5	Eastern Transportation Co. (Del.)	Wilmington, Del.	Ford Building.
77	Lgt.	4	Chiarello Lighterage Corporation (N. Y.)	New York, N. Y.	130 Pearl Street.

[†] Formerly scow
[‡] C. C. Co. No. 36.
[§] W. T. & B. Co. 38.

[¶] Formerly barge No. 15.

Line No.	Official No.	Rtg	Name of vessel	Tonnage		Register dimensions			When built	Where built	
				Gross	Net	Length	Breadth	Depth			
							Feet	Feet	Feet		
1	160533	Brg.	Seven Brothers No. 6	211	211	90.8	32.1	7.7	1913	Roundout, N. Y.	
2	165942	Brg.	Seven Brothers No. 7	221	221	92.0	31.2	8.4	1910	do	
3	170209	Brg.	718 (steel)	255	255	130.5	30.0	7.1	1928	Pittsburgh, Pa.	
4	170210	Brg.	719 (steel)	255	255	130.5	30.0	7.1	1928	do	
5	164798	Brg.	765 (steel)	527	475	152.6	33.0	11.9	1912	Philadelphia, Pa.	
6	164800	Brg.	767 (steel)	627	475	152.0	33.0	11.9	1912	do	
7	51255	Brg.	¹ 787	455	465	139.5	33.0	10.9	1896	Elkton, Md.	
8	31436	Brg.	² 790	512	524	168.0	32.8	13.0	1880	Tottenville, N. Y.	
9	31437	Brg.	³ 791	510	523	167.0	32.4	13.0	1880	Perth Amboy, N. J.	
10	31435	Brg.	⁴ 793	529	511	163.7	32.4	12.1	1880	do	
11	31455	Brg.	⁵ 794	434	421	140.6	32.3	12.3	1882	do	
12	31459	Brg.	⁶ 795	460	456	146.2	32.7	12.7	1882	do	
13	31451	Brg.	⁷ 796	455	442	147.0	32.4	12.3	1882	do	
14	31447	Brg.	⁸ 797	417	403	140.0	32.5	12.3	1881	do	
15	31418	Brg.	⁹ 798	419	435	145.0	33.0	14.4	1881	do	
16	31494	Brg.	¹⁰ 799	363	351	130.6	30.3	10.5	1887	do	
17	204802	Brg.	Sovern	780	762	206.0	35.3	13.4	1907	Sharptown, Md.	
18	58115	Cnl.	Sowell Falcon	103	98	95.6	17.5	7.4	1901	Champlain, N. Y.	
19	160718	Brg.	Seymour	313	313	80.8	28.0	7.3	1917	Brooklyn, N. Y.	
20	163091	Sew.	Shad	27	27	52.8	10.1	4.1	1907	Bellingham, Wash.	
21	165235	Brg.	Shadyside	405	405	110.4	27.8	12.5	1913	South Roundout, N. Y.	
22	160209	Brg.	Shaffer Ferry	5	5	39.0	11.5	1.5	1921	Lead Hill, Ark.	
23	168028	Brg.	Shaller	17	17	60.0	12.3	3.5	1924	Greenport, N. Y.	
24	164746	Sew.	Shakan No. 5	23	23	50.0	16.0	3.5	1912	Anacortes, Wash.	
25	164747	Sew.	Shakan No. 6	23	23	50.0	16.0	3.5	1912	do	
26	58136	Brg.	Shamrock	271	271	100.3	25.5	10.4	1899	Roundout, N. Y.	
27	168481	Sew.	Shamrock	30	36	64.5	17.5	1.5	1922	Fairbanks, Alaska.	
28	163322	Brg.	Sharon	445	445	100.0	32.2	7.7	1925	Newburgh, N. Y.	
29	167002	Brg.	Sharpshooter	525	525	121.1	30.4	13.4	1917	South Roundout, N. Y.	
30	165364	Brg.	Shasta	243	243	95.7	34.3	8.3	1913	Brooklyn, N. Y.	
31	168613	Brg.	Shawneo No. 2	19	19	56.5	18.0	2.4	1922	Shawneetown, Ill.	
32	168493	Brg.	Shelby	481	481	100.0	32.0	8.8	1922	Brooklyn, N. Y.	
33	163493	Brg.	Shindel	422	422	182.1	23.8	11.0	1908	Elkton, Md.	
34	166163	Brg.	Shirley	403	463	115.2	30.3	13.3	1915	Kingston, N. Y.	
35	204560	Brg.	Sidney	745	648	180.9	35.1	14.1	1907	Bath, Me.	
36	165220	Brg.	¹¹ Slas	448	448	99.6	31.3	8.3	1913	Mariners Harbor, N. Y.	
37	163649	Brg.	Silent Friend	328	328	107.0	26.4	11.4	1906	Kingston, N. Y.	
38	167788	Sew.	¹² Silver	38	38	56.8	18.0	4.3	1920	Seattle, Wash.	
39	163473	Brg.	¹³ Silver King	467	407	110.4	28.3	12.4	1907	South Roundout, N. Y.	
40	170274	Brg.	Silver Queen	370	370	97.3	32.8	11.4	1929	Brooklyn, N. Y.	
41	51276	Brg.	¹⁴ Silver Run	355	355	154.2	23.4	11.2	1896	Elkton, Md.	
42	163838	Brg.	SILVERTHORNE	191	191	104.5	22.0	8.6	1905	Wilmington, Del.	
43	162913	Brg.	¹⁵ SOOL	1,257	1,174	320.0	47.0	10.5	1906	Sparrows Point, Md.	
44	160445	Brg.	605	1,483	1,439	348.0	47.5	10.7	1926	Chester, Pa.	
45	160454	Brg.	608	1,483	1,439	348.0	47.5	10.7	1926	do	
46	67490	Brg.	¹⁶ 609	1,423	1,336	337.0	46.4	12.6	1903	Wilmington, Del.	
47	162088	Brg.	¹⁷ 610	1,423	1,336	337.0	46.4	12.6	1903	do	
48	162445	Brg.	¹⁸ 614	1,467	1,377	339.4	48.3	12.1	1905	Camden, N. J.	
49	163636	Brg.	¹⁹ 616	1,288	1,288	319.0	46.3	11.0	1909	do	
50	164044	Brg.	²⁰ 617	1,288	1,288	310.0	40.3	11.0	1910	do	
51	165641	Brg.	²¹ 618	1,605	1,458	337.0	49.2	12.0	1914	do	
52	165346	Brg.	SIXTY	433	433	134.4	34.1	9.7	1913	do	
53	165093	Brg.	SIXTY-ONE	427	427	135.0	34.2	9.7	1912	Ambridge, Pa.	
54	165094	Brg.	SIXTY-TWO	427	427	135.0	34.2	9.7	1912	do	
55	165095	Brg.	SIXTY-THREE	427	427	135.0	34.2	9.7	1912	do	
56	165119	Brg.	SIXTY-FIVE	221	221	139.5	30.0	6.7	1910	Minneapolis, Minn.	
57	165120	Brg.	SIXTY-SIX	221	221	139.4	30.0	6.7	1910	do	
58	164574	Sew.	Skate	13	13	38.0	12.0	3.6	1911	Ketchikan, Alaska.	
59	163110	Sew.	Skiplack	27	27	52.8	10.1	4.1	1907	Bellingham, Wash.	
60	164385	Sew.	Skookum	32	32	42.9	23.2	4.0	1911	Bremerton, Wash.	
61	160303	Sew.	Skookum	172	172	80.0	34.0	7.0	1925	Port Blakely, Wash.	
62	169468	Sew.	Skookum II	217	217	70.0	22.0	5.1	1926	Seattle, Wash.	
63	163283	Brg.	Skunk	251	251	144.0	41.2	4.6	1900	Nome, Alaska.	
64	58117	Brg.	Sky Blue	465	465	129.3	28.4	12.3	1901	Roundout, N. Y.	
65	168912	Brg.	Slatery	59	59	97.0	17.0	4.6	1923	Delanco, N. J.	
66	168302	Brg.	Slave	8	8	30.8	11.0	3.0	1922	Cape Vincent, N. Y.	
67	163096	Sew.	Smelt	27	27	52.8	16.1	4.1	1907	Bellingham, Wash.	
68	58006	Sew.	Smelter	170	167	87.0	31.4	8.5	1900	Perth Amboy, N. J.	
69	204224	Brg.	Smyrna	741	626	181.3	35.1	14.2	1907	Bath, Me.	
70	165405	Sew.	²² Smyth No. 3	202	202	90.0	32.0	8.2	1913	Seattle, Wash.	
71	160009	Sew.	²³ Smyth No. 7	233	233	110.0	30.1	7.7	1921	Bremerton, Wash.	
72	170000	Sew.	²⁴ Smyth No. 8	232	232	109.5	30.1	7.7	1908	do	
73	160019	Sew.	Snapper	16	16	39.3	10.7	2.9	1915	Molra Sound, Alaska.	

¹ Formerly sloop barge Marine.² Formerly sloop barge Baltic.³ Formerly sloop barge Brunette.⁴ Formerly sloop barge Baronet.⁵ Formerly sloop barge Bristol.⁶ Formerly sloop barge Brooklyn.⁷ Formerly sloop barge Boston.⁸ Formerly sloop barge Blue Bird.⁹ Formerly sloop barge Black Bird.¹⁰ Formerly barge Buckler.¹¹ Formerly barge New York Dock Ry. No. 28.¹² Formerly scow Hume No. 6.¹³ Formerly barge Ellen Olney.¹⁴ Formerly barge Maggie Donaldson.

Unrigged Vessels

741

Line No.	Serv-ice	Crew	Name of owner	Home port	Address of owner
1	Frt.	1	Anna Mangleri.....	New York, N. Y.	8312 Nineteenth Avenue (B.)
2	Frt.	1	United Porto Rico Sugar Co. (P. R.).....	San Juan, P. R.	Caguas, P. R.
3	Frt.	1	do.....	do.	Do.
4	Frt.	1	Chiarello Lighterage Corporation (N. Y.).....	New York, N. Y.	130 Pearl Street.
5	Frt.	3	Bee Line Transportation Co. (Del.).....	Perth Amboy, N. J.	Box 282.
6	Frt.	2	do.....	do.	Do.
7	Frt.	2	do.....	do.	Do.
8	Frt.	3	Snow Marine Co. (Me.).....	Rockland, Me.	
9	Frt.	2	Bee Line Transportation Co. (Del.).....	Perth Amboy, N. J.	Box 282.
10	Frt.	2	do.....	do.	Do.
11	Frt.	2	do.....	do.	Do.
12	Frt.	2	do.....	do.	Do.
13	Frt.	3	do.....	do.	Do.
14	Frt.	2	do.....	do.	Do.
15	Frt.	3	do.....	do.	Do.
16	Frt.	2	do.....	do.	Do.
17	Frt.	3	Robert B. Wathen.....	Baltimore, Md.	Pier 4, East Pratt Street.
18	Frt.	1	Edgar F. Falcon.....	Rouses Point, N. Y.	Champlain, N. Y.
19	Frt.	1	B. & O. R. R. Co. (Md.).....	Baltimore, Md.	Baltimore and Charles Streets.
20	Frt.	0	Alaska Packers Association (Calif.).....	Port Townsend, Wash.	Blaine, Wash.
21	Frt.	1	Anthony O'Boyle.....	New York, N. Y.	11 Moore Street.
22	Pas.	1	L. L. Shaffer.....	Memphis, Tenn.	Lead Hill, Ark.
23	Pas.	1	State of Connecticut.....	Hartford, Conn.	State Capitol.
24	Frt.	0	Booth Fisheries Co. (Del.).....	Seattle, Wash.	Pier 11B, foot Wall Street.
25	Frt.	0	do.....	do.	Do.
26	Frt.	1	Bouchard Transportation Co. (N. Y.).....	New York, N. Y.	17 Battery Place.
27	Frt.	0	David Mutchler.....	Seward, Alaska	Flat, Alaska.
28	Frt.	1	New York Central R. R. Co. (N. Y.).....	New York, N. Y.	6 Beaver Street.
29	Frt.	1	Anthony O'Boyle.....	do.	11 Moore Street.
30	Frt.	1	Southern Pacific Co. (Ky.).....	do.	Pier 49, North River.
31	Pas.	1	Shawneetown Ferry Co. (Ky.).....	Louisville, Ky.	
32	Frt.	1	New York Central R. R. Co. (N. Y.).....	New York, N. Y.	6 Beaver Street.
33	Frt.	0	James J. McNally.....	Philadelphia, Pa.	Bullitt Building.
34	Frt.	0	Clary Brothers (N. Y.).....	New York, N. Y.	116 Broad Street.
35	Frt.	4	Robert B. Wathen.....	Baltimore, Md.	Pier 4, East Pratt Street.
36	Frt.	1	Stimmons-Lee Corporation (N. Y.).....	New York, N. Y.	44 Whitehall Street.
37	Frt.	0	Bertell W. King.....	do.	17 Battery Place.
38	Fsh.	0	Nakat Packing Corporation (N. Y.).....	Ketchikan, Alaska	
39	Frt.	1	Bertell W. King.....	New York, N. Y.	Do.
40	Frt.	1	Anthony O'Boyle.....	do.	11 Moore Street.
41	Frt.	1	Diamond "P" Boat Line (Del.).....	Philadelphia, Pa.	151 Front Street.
42	Tnk.	1	Sun Oil Co. (N. J.).....	do.	Finance Building.
43	Frt.	7	New York, Philadelphia & Norfolk R. R. Co. (Va.).....	Cape Charles, Va.	
44	Frt.	7	do.....	do.	
45	Frt.	7	do.....	do.	
46	Frt.	7	do.....	do.	
47	Frt.	5	do.....	do.	
48	Frt.	7	do.....	do.	
49	Frt.	7	do.....	do.	
50	Frt.	8	do.....	do.	
51	Frt.	7	do.....	do.	
52	Frt.	1	Texas Co. (Del.).....	Wilmington, Del.	7 West Tenth Street.
53	Frt.	3	do.....	do.	Do.
54	Frt.	3	do.....	do.	Do.
55	Tnk.	2	do.....	do.	Do.
56	Pas.	2	B. O. Nichols.....	Tampa, Fla.	3212 Bay to Bay Boulevard.
57	Frt.	2	do.....	do.	Do.
58	Fsh.	0	M. E. Lane.....	Ketchikan, Alaska	
59	Frt.	0	Alaska Packers Association (Calif.).....	Port Townsend, Wash.	Blaine, Wash.
60	Frt.	0	Albert Haugland.....	Seattle, Wash.	Anacortes, Wash.
61	Frt.	1	American Pile Driving Co. (Wash.).....	Port Townsend, Wash.	Everett, Wash.
62	Frt.	0	Albert Haugland.....	Seattle, Wash.	Anacortes, Wash.
63	Frt.	0	American Yukon Navigation Co. (W. Va.).....	Nome, Alaska	Alaska Building, Seattle, Wash.
64	Frt.	1	James McWilliams Blue Line (N. J.).....	New York, N. Y.	1 Broadway.
65	Frt.	1	Container Corporation of America (Del.).....	Philadelphia, Pa.	Foot Nixon Street.
66	Frt.	1	W. E. Dodge.....	Cape Vincent, N. Y.	
67	Frt.	0	Alaska Packers Association (Calif.).....	Port Townsend, Wash.	Blaine, Wash.
68	Frt.	1	Wright & Cobb Lighterage Co. (N. Y.).....	New York, N. Y.	17 Battery Place.
69	Frt.	3	Robert B. Wathen.....	Baltimore, Md.	Pier 4, East Pratt Street.
70	Frt.	0	Delta V. Smyth.....	Tacoma, Wash.	819 Midway Street, Olympia, Wash.
71	Frt.	1	do.....	do.	Do.
72	Frt.	1	do.....	do.	Do.
73	Fsh.	0	Starr Cullinson Packing Co (Oreg.).....	Ketchikan, Alaska	

¹⁸ Formerly barge N. Y. P. & N. R. R. barge No. 2.
¹⁹ Formerly barge N. Y. P. & N. R. R. barge No. 9.
²⁰ Formerly barge N. Y. P. & N. R. R. barge No. 10.
²¹ Formerly barge N. Y. P. & N. R. R. barge No. 10.
²² Formerly barge N. Y. P. & N. R. R. barge No. 14.
²³ Formerly barge N. Y. P. & N. R. R. barge No. 16.

²⁴ Formerly barge N. Y. P. & N. R. R. barge No. 17.
²⁵ Formerly barge N. Y. P. & N. R. R. barge No. 18.
²⁶ Formerly scow Chesley No. 13.
²⁷ Formerly U. S. N. scow No. Y. C. 359.
²⁸ Formerly U. S. N. scow Y. C. 192.

Line No.	Official No.	Rlg	Name of vessel	Tonnage		Register dimensions			When built	Where built
				Gross	Net	Length	Breadth	Depth		
							Feet	Feet	Feet	
1	164650	Sew.	Snyder Bros. No. 1.....	81	81	65.2	24.5	6.1	1911	Tacoma, Wash.....
2	166659	Sew.	Sockeye.....	90	90	70.3	26.6	5.9	1917	Seattle, Wash.....
3	162342	Brg.	SOCONY 1.....	528	504	160.6	30.1	12.2	1904	Sparrows Point, Md.....
4	162343	Brg.	SOCONY 2.....	528	504	160.6	30.1	12.2	1904	do.....
5	210866	Brg.	SOCONY 3.....	775	768	202.6	36.4	13.9	1912	Galveston, Tex.....
6	162393	Brg.	SOCONY 4.....	509	504	160.4	31.0	12.1	1904	Quincy, Mass.....
7	163338	Brg.	SOCONY 7.....	374	374	150.0	24.0	11.1	1907	Camden, N. J.....
8	163353	Brg.	SOCONY 8.....	374	374	150.0	24.0	11.1	1907	do.....
9	163350	Brg.	SOCONY 9.....	374	374	150.0	24.0	11.1	1907	do.....
10	163955	Brg.	SOCONY 10.....	1,113	1,100	264.0	40.1	11.6	1909	do.....
11	163964	Brg.	SOCONY 11.....	1,113	1,100	264.0	40.1	11.6	1909	do.....
12	163969	Brg.	SOCONY 12.....	774	766	225.0	36.1	10.3	1909	Newport News, Va.....
13	160964	Brg.	SOCONY 14.....	688	688	175.0	36.1	12.1	1927	Kearny, N. J.....
14	58113	Brg.	SOCONY 48.....	513	506	155.3	30.4	12.1	1901	Port Richmond, N. Y.....
15	58091	Brg.	SOCONY 55.....	492	482	149.6	30.8	12.1	1900	do.....
16	118528	Brg.	SOCONY 57.....	1,381	1,310	241.2	37.0	18.4	1892	Chester, Pa.....
17	167528	Brg.	SOCONY 59.....	200	200	100.8	32.2	7.9	1916	Manitowoc, Wis.....
18	167527	Brg.	SOCONY 60.....	200	200	100.8	32.2	7.9	1916	do.....
19	162125	Brg.	SOCONY 61.....	405	482	156.0	30.1	12.1	1903	Port Richmond, N. Y.....
20	57906	Brg.	SOCONY 72.....	407	407	139.4	30.1	11.0	1898	Elizabeth, N. J.....
21	58093	Brg.	SOCONY 75.....	400	481	149.6	30.8	12.1	1900	Port Richmond, N. Y.....
22	116007	Brg.	SOCONY 76.....	707	707	175.0	33.1	15.5	1895	West Superior, Wis.....
23	57940	Brg.	SOCONY 77.....	342	332	143.2	22.8	11.1	1895	Elizabeth, N. J.....
24	30061	Brg.	SOCONY 78.....	342	332	143.2	22.8	11.1	1895	do.....
25	164241	Brg.	SOCONY 97.....	333	333	150.0	23.2	12.2	1910	Port Richmond, N. Y.....
26	164242	Brg.	SOCONY 98.....	333	333	150.0	23.2	12.2	1910	do.....
27	164243	Brg.	SOCONY 99.....	333	333	150.0	23.2	12.2	1910	do.....
28	167852	Brg.	SOCONY 100.....	402	402	149.6	27.1	11.2	1920	Mariners Harbor, N. Y.....
29	167853	Brg.	SOCONY 101.....	402	402	149.6	27.1	11.2	1920	do.....
30	167854	Brg.	SOCONY 102.....	402	402	149.6	27.1	11.2	1920	do.....
31	167855	Brg.	SOCONY 103.....	402	402	149.6	27.1	11.2	1920	do.....
32	167856	Brg.	SOCONY 104.....	402	402	149.6	27.1	11.2	1920	do.....
33	167857	Brg.	SOCONY 105.....	402	402	149.6	27.1	11.2	1920	do.....
34	167994	Brg.	SOCONY 106.....	402	402	149.6	27.1	11.2	1920	do.....
35	168148	Brg.	SOCONY 107.....	402	402	149.6	27.1	11.2	1921	do.....
36	168149	Brg.	SOCONY 108.....	402	402	149.6	27.1	11.2	1921	do.....
37	168150	Brg.	SOCONY 109.....	402	402	149.6	27.1	11.2	1921	do.....
38	169848	Brg.	SOCONY 111.....	1,145	1,145	251.5	40.1	12.7	1927	Lorain, Ohio.....
39	169849	Brg.	SOCONY 112.....	1,145	1,145	251.5	40.1	12.7	1927	do.....
40	168196	Brg.	SOCONY No. 113.....	1,105	1,066	252.0	40.2	12.9	1921	Mariners Harbor, N. Y.....
41	168195	Brg.	SOCONY No. 114.....	1,105	1,066	252.0	40.2	12.9	1921	do.....
42	168197	Brg.	SOCONY No. 115.....	1,105	1,066	252.0	40.2	12.9	1921	do.....
43	167960	Brg.	SOCONY 116.....	1,094	1,065	252.0	40.2	12.9	1920	Long Island City, N. Y.....
44	167961	Brg.	SOCONY 117.....	1,094	1,065	252.0	40.2	12.9	1920	do.....
45	167962	Brg.	SOCONY 118.....	1,094	1,065	252.0	40.2	12.9	1920	do.....
46	167963	Brg.	SOCONY 119.....	1,094	1,065	252.0	40.2	12.9	1920	do.....
47	164621	Brg.	SOCONY 120.....	1,198	1,097	248.0	40.0	13.2	1911	Lorain, Ohio.....
48	164639	Brg.	SOCONY 121.....	1,201	1,101	248.0	40.0	13.2	1911	do.....
49	164662	Brg.	SOCONY 122.....	1,201	1,101	248.0	40.0	13.2	1911	do.....
50	163097	Sew.	Sola.....	27	27	52.8	16.1	4.1	1907	Bellingham, Wash.....
51	192199	Sew.	Solomon.....	27	27	41.3	20.6	4.0	1904	Seattle, Wash.....
52	167726	Brg.	Solon.....	490	490	117.5	31.0	13.6	1919	Kingston, N. Y.....
53	165034	Brg.	Solway.....	8	8	45.0	11.9	1.9	1912	Solway, Tenn.....
54	165181	Brg.	Solvay.....	424	405	99.6	31.3	8.2	1913	Mariners Harbor, N. Y.....
55	116714	Brg.	Somerset.....	283	253	143.4	31.3	8.1	1896	Bath, Me.....
56	162557	Brg.	Somerset.....	151	104	80.0	28.0	8.0	1905	Baltimore, Md.....
57	169331	Brg.	Somerset.....	445	445	100.0	32.2	7.7	1925	Newburgh, N. Y.....
58	165451	Brg.	Sonoma.....	239	239	95.2	34.2	8.7	1913	Brooklyn, N. Y.....
59	165322	Sew.	Sound Packet Lines No. 4.....	377	377	85.0	28.0	8.0	1913	Port Blakely, Wash.....
60	57888	Brg.	South America.....	357	331	160.6	24.0	12.8	1885	Havre de Grace, Md.....
61	169379	Brg.	SOUTH BEND.....	263	268	100.0	31.2	9.2	1925	Boston, Mass.....
62	168045	Brg.	Southern California Fish.....	64	64	58.8	28.8	2.9	1923	San Pedro, Calif.....
63	160784	Brg.	Southern Cross.....	227	227	94.2	32.1	8.4	1917	Brooklyn, N. Y.....
64	169650	Brg.	South Pittsburg Ferry.....	9	9	48.9	11.6	2.6	1926	South Pittsburg, Tenn.....
65	166367	Brg.	Southport.....	242	235	100.7	34.8	7.4	1916	Wilmington, Del.....

1 Formerly barge {a S. O. Co. No. 1.
 b S. T. Co. No. 1.
 2 Formerly barge {a S. O. Co. No. 2.
 b S. T. Co. No. 2.
 3 Formerly schooner barge Gen'l Pettibone.
 4 Formerly barge {a S. O. Co. No. 4.
 b S. T. Co. No. 4.
 5 Formerly barge {a S. O. Co. No. 7.
 b S. T. Co. No. 7.
 6 Formerly barge {a S. O. Co. No. 8.
 b S. T. Co. No. 8.
 7 Formerly barge {a S. O. Co. No. 9.
 b S. T. Co. No. 9.
 8 Formerly barge {a S. O. Co. No. 10.
 b S. T. Co. No. 10.

9 Formerly barge {a S. O. Co. No. 11.
 b S. T. Co. No. 11.
 10 Formerly barge {a C. Standard Oil Co. of La.-C.
 b S. O. Co. of N. Y. No. 12.
 c S. T. Co. No. 12.
 11 Formerly barge Century.
 12 Formerly barge {a S. O. Co. No. 48.
 b S. T. Co. No. 48.
 13 Formerly barge {a S. O. Co. No. 55.
 b S. T. Co. No. 55.
 14 Formerly barge {a S. O. Co. of N. Y. No. 57.
 b S. O. Co. No. 57.
 c S. T. Co. No. 57.
 15 Formerly barge {a S. O. Co. No. 61.
 b S. T. Co. No. 61.

Line No.	Service	Crew	Name of owner	Home port	Address of owner
1	Frt.	0	Clear Fir Lumber Co. (Wash.)	Tacoma, Wash.	320 North Takoma Avenue.
2	Fsh.	2	Farwest Fisheries (Wash.)	Seattle, Wash.	628 Pioneer Building.
3	Tnk.	2	Standard Transportation Co. (Del.)	New York, N. Y.	26 Broadway.
4	Tnk.	2	do	do	Do.
5	Tnk.	5	do	do	Do.
6	Tnk.	2	do	do	Do.
7	Tnk.	3	do	do	Do.
8	Tnk.	2	do	do	Do.
9	Tnk.	2	do	do	Do.
10	Tnk.	3	do	do	Do.
11	Tnk.	1	do	do	Do.
12	Frt.	3	do	do	Do.
13	Tnk.	2	do	do	Do.
14	Tnk.	2	do	do	Do.
15	Tnk.	1	do	do	Do.
16	Tnk.	7	do	do	Do.
17	Tnk.	1	do	do	Do.
18	Tnk.	3	do	do	Do.
19	Tnk.	4	do	do	Do.
20	Tnk.	2	do	do	Do.
21	Tnk.	1	do	do	Do.
22	Tnk.	3	do	do	Do.
23	Tnk.	1	do	do	Do.
24	Tnk.	2	do	do	Do.
25	Tnk.	1	do	do	Do.
26	Tnk.	1	do	do	Do.
27	Tnk.	1	do	do	Do.
28	Frt.	1	do	do	Do.
29	Frt.	1	do	do	Do.
30	Tnk.	3	do	do	Do.
31	Tnk.	1	do	do	Do.
32	Tnk.	2	do	do	Do.
33	Frt.	1	do	do	Do.
34	Tnk.	2	do	do	Do.
35	Frt.	2	do	do	Do.
36	Frt.	2	do	do	Do.
37	Frt.	2	do	do	Do.
38	Frt.	4	do	do	Do.
39	Frt.	4	do	do	Do.
40	Tnk.	4	do	do	Do.
41	Frt.	5	do	do	Do.
42	Frt.	4	do	do	Do.
43	Tnk.	5	do	do	Do.
44	Frt.	4	do	do	Do.
45	Tnk.	2	do	do	Do.
46	Tnk.	5	do	do	Do.
47	Tnk.	4	do	do	Do.
48	Tnk.	4	do	do	Do.
49	Tnk.	4	do	do	Do.
50	Frt.	0	Alaska Packers' Association (Calif.)	Port Townsend, Wash.	Blaine, Wash.
51	Frt.	0	Thomas A. Petersen	Noine, Alaska	Teller, Alaska.
52	Frt.	1	W. F. & R. Boat Builders (N. Y.)	New York, N. Y.	1 Broadway.
53	Fer.	1	Peter E. Blow	Chattanooga, Tenn.	Knoxville, Tenn.
54	Frt.	1	New York Central R. R. Co. (N. Y.)	New York, N. Y.	6 Beaver Street.
55	Frt.	2	Staples Coal Co. (Mass.)	Fall River, Mass.	Taunton, Mass.
56	Frt.	1	B. & O. R. R. Co. (Md.)	Baltimore, Md.	Baltimore and Charles Streets.
57	Frt.	1	New York Central R. R. Co. (N. Y.)	New York, N. Y.	6 Beaver Street.
58	Frt.	1	Southern Pacific Co. (Ky.)	do	Pier 49, North River.
59	Frt.	0	Canyon Lumber Co. (Wash.)	Seattle, Wash.	Everett, Wash.
60	Frt.	1	Thames Towboat Co. (Conn.)	New London, Conn.	Bank Street.
61	Frt.	1	New York Central R. R. Co. (N. Y.)	New York, N. Y.	6 Beaver Street.
62	Fsh.	1	Southern California Fish Co. (Calif.)	Los Angeles, Calif.	Terminal Island, Calif.
63	Frt.	1	Atlantic Lighterage Corporation (N. Y.)	New York, N. Y.	17 Battery Place.
64	Fer.	1	J. H. Graham	Chattanooga, Tenn.	Long Island, Ala.
65	Frt.	1	New York & Cuba Mail S. S. Co. (Me.)	New York, N. Y.	Foot Wall Street.

- 16 Formerly barge (a S. O. Co. No. 72.
b S. T. Co. No. 72.
- 17 Formerly barge (a S. O. Co. No. 75.
b S. T. Co. No. 75.
- 18 Formerly barge (a S. O. Co. No. 76.
b S. T. Co. No. 76.
- 19 Formerly barge (a S. O. Co. No. 77.
b S. T. Co. No. 77.
- 20 Formerly barge (a A. R. Co. No. 78.
b S. O. Co. of N. Y. No. 78.
c S. T. Co. No. 78.
- 21 Formerly barge (a S. O. Co. No. 97.
b S. T. Co. No. 97.

- 22 Formerly barge (a S. O. Co. No. 98.
b S. T. Co. No. 98.
- 23 Formerly barge (a S. O. Co. No. 99.
b S. T. Co. No. 99.
- 24 Formerly barge (a S. O. Co. No. 120.
b S. T. Co. No. 120.
- 25 Formerly barge (a S. O. Co. No. 121.
b S. T. Co. No. 121.
- 26 Formerly barge (a S. O. Co. No. 122.
b S. T. Co. No. 122.
- 27 Formerly barge (a Edgar, jr.
b Mary C. Hughes.

Unrigged Vessels

Line No.	Official No.	Rig	Name of vessel	Tonnage		Register dimensions			When built	Where built
				Gross	Net	Length	Breadth	Depth		
				Feet						
1	109078	Brg.	Spadra Ferry	5	5	55.8	10.0	1.4	1924	Spadra, Ark.
2	107777	Brg.	Spillway	354	354	106.0	29.0	11.1	1918	Kingston, N. Y.
3	103095	Sew.	Sprat	27	27	52.8	16.1	4.1	1907	Bellingham, Wash.
4	104806	Brg.	Squawbetty	380	370	130.4	32.2	8.5	1912	Chelsea, Mass.
5	163443	Brg.	Stafford	218	193	100.3	23.2	9.6	1908	Tottenville, N. Y.
6	170201	Brg.	*Stafford	235	235	99.4	32.8	7.9	1927	Newburgh, N. Y.
7	165579	Sew.	Standard No. 1	226	226	90.0	34.0	8.7	1914	Seattle, Wash.
8	160446	Brg.	Standard Oil Co. Barge No. 10	136	136	74.0	24.6	5.5	1900	Wilmington, Calif.
9	165108	Brg.	STANDOIL No. 1	433	433	134.4	34.1	9.7	1913	Camden, N. J.
10	57907	Brg.	STANDOIL No. 2	407	407	139.4	30.1	11.0	1898	Elizabethport, N. J.
11	162346	Brg.	STANDOIL No. 3	509	504	160.4	31.0	12.1	1904	Quincy, Mass.
12	165092	Brg.	STANDOIL No. 4	580	580	189.2	23.8	12.6	1912	Philadelphia, Pa.
13	168190	Brg.	STANDOIL No. 5	962	930	199.2	38.2	14.4	1921	Baltimore, Md.
14	209068	Brg.	STANDOIL No. 6	848	721	197.3	35.0	14.4	1912	Port Richmond, N. Y.
15	168915	Brg.	STANDOIL No. 101	163	160	135.0	23.1	5.7	1924	Sparrows Point, Md.
16	168916	Brg.	STANDOIL No. 102	163	160	135.0	23.1	5.7	1924	do.
17	168917	Brg.	STANDOIL No. 103	163	160	135.0	23.1	5.7	1924	do.
18	168934	Brg.	STANDOIL No. 104	163	160	135.0	23.1	5.7	1924	do.
19	168935	Brg.	Standoil No. 105	163	160	135.0	23.1	5.7	1924	do.
20	168936	Brg.	STANDOIL No. 106	163	160	135.0	23.1	5.7	1924	do.
21	162070	Brg.	Stapleton	147	130	81.5	28.2	7.4	1903	Port Richmond, N. Y.
22	170196	Brg.	Star City	11	11	60.0	11.0	2.0	1923	Point Marion, Pa.
23	187545	Sew.	Starfish	52	52	61.5	17.7	5.9	1919	Bellingham, Wash.
24	57963	Sew.	Star No. 3	14	14	41.0	12.0	3.0	1897	Point Roberts, Wash.
25	109244	Sew.	Star No. 5	28	28	52.0	16.0	4.0	1924	Eliza Island, Wash.
26	169245	Sew.	Star No. 6	28	28	52.0	16.0	4.0	1925	do.
27	169246	Sew.	Star No. 7	28	28	52.0	16.5	4.0	1925	do.
28	169247	Sew.	Star No. 8	28	28	52.0	16.5	4.0	1925	do.
29	169248	Sew.	Star No. 9	28	28	52.0	16.5	4.0	1925	do.
30	58020	Sew.	Star No. 10	24	24	52.0	16.3	3.6	1899	New Whatcom, Wash.
31	169281	Sew.	Star No. 10	28	28	52.0	16.5	4.0	1925	Bellingham, Wash.
32	169282	Sew.	Star No. 11	28	28	52.0	16.5	4.0	1925	do.
33	169283	Sew.	Star No. 12	28	28	52.0	16.5	4.0	1925	do.
34	58023	Sew.	Star No. 13	63	63	52.0	16.3	3.6	1899	New Whatcom, Wash.
35	58036	Sew.	Star No. 15	59	59	52.0	16.3	3.6	1899	do.
36	58028	Sew.	Star No. 17	24	24	52.0	16.3	3.6	1899	do.
37	58030	Sew.	Star No. 19	24	24	52.0	16.3	3.6	1899	do.
38	58031	Sew.	Star No. 20	24	24	52.0	16.3	3.6	1899	do.
39	58033	Sew.	Star No. 22	24	24	52.0	16.3	3.6	1899	do.
40	58034	Sew.	Star No. 23	24	24	52.0	16.3	3.6	1899	do.
41	58040	Sew.	Star No. 26	24	24	52.0	16.3	3.6	1899	do.
42	58041	Sew.	Star No. 27	24	24	52.0	16.3	3.6	1899	do.
43	58042	Sew.	Star No. 28	24	24	52.0	16.3	3.6	1899	do.
44	58043	Sew.	Star No. 29	24	24	52.0	16.3	3.6	1899	do.
45	58044	Sew.	Star No. 30	64	64	52.0	16.3	3.6	1899	do.
46	58047	Sew.	Star No. 33	13	13	46.3	12.9	3.0	1899	do.
47	58072	Sew.	Star No. 35	24	24	50.8	16.0	3.8	1900	do.
48	58081	Sew.	Star No. 37	24	24	50.8	16.0	3.8	1900	do.
49	58083	Sew.	Star No. 39	24	24	50.8	16.0	3.8	1900	do.
50	58084	Sew.	Star No. 40	24	24	50.8	16.0	3.8	1900	do.
51	58085	Sew.	Star No. 41	24	24	50.8	16.0	3.8	1900	do.
52	58097	Sew.	Star No. 43	24	24	50.3	16.0	3.8	1900	do.
53	58089	Sew.	Star No. 45	24	24	51.6	16.5	3.6	1900	do.
54	163843	Sew.	Star No. 46	26	26	51.0	15.9	4.1	1909	Bellingham, Wash.
55	163844	Sew.	Star No. 47	26	26	51.0	15.9	4.1	1909	do.
56	163845	Sew.	Star No. 48	26	26	51.0	15.9	4.1	1909	do.
57	163859	Sew.	Star No. 49	26	26	51.0	15.9	4.1	1909	do.
58	104751	Sew.	Star No. 50	25	25	51.4	15.9	4.0	1912	Eliza Island, Wash.
59	104752	Sew.	Star No. 51	25	25	51.4	15.9	4.0	1912	do.
60	104771	Sew.	Star No. 52	17	17	43.1	15.1	3.5	1912	do.
61	104772	Sew.	Star No. 53	17	17	43.1	15.1	3.5	1912	do.
62	165822	Sew.	Star No. 54	24	24	52.0	15.9	3.8	1914	do.
63	166046	Sew.	Star No. 55	24	24	52.6	15.9	4.1	1915	Bellingham, Wash.
64	166047	Sew.	Star No. 56	24	24	52.6	15.9	4.1	1915	do.
65	166048	Sew.	Star No. 57	24	24	52.6	15.9	4.1	1915	do.
66	166049	Sew.	Star No. 58	24	24	52.6	15.9	4.1	1915	do.
67	166050	Sew.	Star No. 59	24	24	52.6	15.9	4.1	1915	do.
68	166051	Sew.	Star No. 60	24	24	52.6	15.9	4.1	1915	do.
69	166907	Sew.	Star No. 61	27	27	52.0	15.9	4.3	1917	do.
70	166908	Sew.	Star No. 62	27	27	52.0	15.9	4.3	1917	do.
71	166909	Sew.	Star No. 63	27	27	52.0	15.9	4.3	1917	do.
72	166910	Sew.	Star No. 64	27	27	52.0	15.9	4.3	1917	do.
73	166911	Sew.	Star No. 65	27	27	52.0	15.9	4.3	1917	do.
74	166994	Sew.	Star No. 66	27	27	52.0	15.9	4.3	1917	do.
75	166995	Sew.	Star No. 67	27	27	52.0	15.9	4.3	1917	do.
76	166996	Sew.	Star No. 68	27	27	52.0	15.9	4.3	1917	do.
77	168629	Sew.	Star No. 69	111	111	66.4	23.6	3.7	1923	do.

* Formerly barge H. S. & R. Co. No. 1.
 † Formerly barge Fifty-eight.
 ‡ a S. O. Co. N. 52.
 § Formerly barge b S. O. Co. No. 2.

* Formerly barge S. O. Co. No. 3.
 † a John J. Dempsey.
 ‡ Formerly barge b S. O. Co. No. 4.

Line No.	Service	Crew	Name of owner	Home port	Address of owner
1	Pas.	1	E. C. Porter	Memphis, Tenn.	Clarksville, Ark.
2	Frt.	1	John T. Egan	Albany, N. Y.	Kingston, N. Y.
3	Frt.	0	Alaska Packers Association (Calif.)	Port Townsend, Wash.	Blaine, Wash.
4	Frt.	1	Staples Coal Co. (Mass.)	Fall River, Mass.	Taunton, Mass.
5	Frt.	1	Joseph J. Flannery	New York, N. Y.	15 Moore Street.
6	Frt.	1	New York Central R. R. Co. (N. Y.)	do	6 Beaver Street.
7	Frt.	0	Alice M. Clapp	Seattle, Wash.	902 Twenty-second Avenue.
8	Tnk.	2	Standard Oil Co. of California (Calif.)	San Diego, Calif.	Union Building.
9	Tnk.	1	Standard Shipping Co. (Del.)	Norfolk, Va.	Ninth and Granby Streets.
10	Tnk.	4	do	Baltimore, Md.	Second Avenue and Clinton Street.
11	Tnk.	4	do	do	Do.
12	Tnk.	5	do	do	Do.
13	Tnk.	5	do	do	Do.
14	Tnk.	7	do	do	Do.
15	Tnk.	1	Standard Oil Co. (N. J.)	Wilmington, Del.	7 West Tenth Street.
16	Tnk.	1	Standard Shipping Co. (Del.)	New York, N. Y.	26 Broadway.
17	Tnk.	1	do	do	Do.
18	Tnk.	1	do	do	Do.
19	Tnk.	1	do	do	Do.
20	Tnk.	1	do	do	Do.
21	Frt.	2	B. & O. R. R. Co. (Md.)	Baltimore, Md.	Baltimore and Charles Streets.
22	Fer.	1	Star City Ferry Co. (W. Va.)	Pittsburgh, Pa.	Star City, W. Va.
23	Fsh.	0	Alaska Packers Association (Calif.)	Wrangell, Alaska	
24	Fsh.	0	Pacific American Fisheries (Me.)	Seattle, Wash.	South Bellingham, Wash.
25	Fsh.	0	do	do	Do.
26	Fsh.	0	do	do	Do.
27	Fsh.	0	do	do	Do.
28	Fsh.	0	do	do	Do.
29	Frt.	1	do	do	Do.
30	Fsh.	0	do	do	Do.
31	Fsh.	0	do	do	Do.
32	Fsh.	0	do	do	Do.
33	Fsh.	0	do	do	Do.
34	Fsh.	0	do	do	Do.
35	Fsh.	0	do	do	Do.
36	Frt.	0	J. W. Moore	do	La Conner, Wash.
37	Fsh.	0	Pacific American Fisheries (Me.)	do	South Bellingham, Wash.
38	Fsh.	0	do	do	Do.
39	Frt.	0	Foss Co. (Wash.)	do	Bolcom Dock.
40	Fsh.	0	Pacific American Fisheries (Me.)	do	South Bellingham, Wash.
41	Frt.	0	H. T. Cayou	do	Deer Harbor, Wash.
42	Frt.	0	do	do	Do.
43	Fsh.	0	Pacific American Fisheries (Me.)	do	South Bellingham, Wash.
44	Fsh.	0	do	do	Do.
45	Fsh.	0	do	do	Do.
46	Fsh.	0	do	do	Do.
47	Fsh.	0	do	do	Do.
48	Fsh.	0	do	do	Do.
49	Frt.	0	O. H. Matterand	do	Stanwood, Wash.
50	Frt.	0	Foss Co. (Wash.)	do	Bolcom Dock.
51	Fsh.	0	Pacific American Fisheries (Me.)	do	South Bellingham, Wash.
52	Fsh.	0	do	do	Do.
53	Fsh.	0	do	do	Do.
54	Fsh.	0	Annette Island Packing Co. (Wash.)	do	Do.
55	Fsh.	0	Pacific American Fisheries (Me.)	do	Do.
56	Frt.	0	Annette Island Packing Co. (Wash.)	do	Do.
57	Fsh.	0	Pacific American Fisheries (Me.)	do	Do.
58	Frt.	0	do	do	Do.
59	Frt.	0	do	do	Do.
60	Fsh.	0	Hoonah Packing Co. (Wash.)	Juneau, Alaska	Hoonah, Alaska.
61	Frt.	0	do	do	Do.
62	Fsh.	0	Pacific American Fisheries (Me.)	Seattle, Wash.	South Bellingham, Wash.
63	Fsh.	0	do	do	Do.
64	Fsh.	0	do	do	Do.
65	Fsh.	0	do	do	Do.
66	Fsh.	0	do	do	Do.
67	Fsh.	0	do	do	Do.
68	Fsh.	0	do	do	Do.
69	Fsh.	0	do	do	Do.
70	Fsh.	0	do	do	Do.
71	Fsh.	0	do	do	Do.
72	Fsh.	0	do	do	Do.
73	Fsh.	0	do	do	Do.
74	Fsh.	0	do	do	Do.
75	Fsh.	0	do	do	Do.
76	Fsh.	0	do	do	Do.
77	Frt.	0	do	do	Do.

^a Formerly barge S. O. Co. No. 5.

^b Formerly ga. s. ^a S. O. Co. No. 62.
^c Socony 62.

Line No.	Official No.	Rlg	Name of vessel	Tonnage		Register dimensions			When built	Where built	
				Gross	Net	Length	Breadth	Depth			
							Feet	Feet	Feet		
1	170276	Sew.	Star No. 70.....	39	39	61.4	17.9	4.3	1929	Bellingham, Wash.....	
2	170280	Sew.	Star No. 71.....	39	39	61.4	17.9	4.2	1929	do.....	
3	170297	Sew.	Star No. 72.....	39	39	61.4	17.9	4.2	1929	do.....	
4	170298	Sew.	Star No. 73.....	39	39	61.4	17.9	4.2	1929	do.....	
5	168581	Brg.	State.....	202	202	104.8	30.1	9.3	1900	Brooklyn, N. Y.....	
6	168174	Brg.	State Line.....	15	15	64.2	12.0	2.5	1921	Mount Carmel, Ill.....	
7	125808	Brg.	State of Ohio.....	623	623	225.2	32.4	13.3	1880	Wyandotte, Mich.....	
8	169378	Sew.	State Gravel No. 1.....	132	132	80.1	30.0	6.7	1925	Port Blakely, Wash.....	
9	58140	Brg.	Staunton.....	146	128	81.0	28.2	7.4	1903	Port Richmond, N. Y.....	
10	163911	Brg.	Staunton.....	429	429	184.4	23.8	11.0	1909	Elkton, Md.....	
11	58019	Brg.	Stella.....	161	118	80.0	28.5	7.4	1899	Brooklyn, N. Y.....	
12	166072	Brg.	Stephens-Hill.....	11	11	85.0	11.4	1.5	1917	Oil Trough, Ark.....	
13	58058	Brg.	Sterling.....	413	391	101.3	30.0	7.6	1899	Brooklyn, N. Y.....	
14	169787	Brg.	Sterling, Jr.....	320	320	112.0	34.1	9.2	1927	Newburgh, N. Y.....	
15	170004	Sow.	Sterling No. 1.....	626	626	109.7	30.1	7.7	1908	Bremerton, Wash.....	
16	166392	Brg.	Steve Scully.....	448	448	113.3	28.0	13.4	1916	South Rondout, N. Y.....	
17	57974	Sew.	Stevenson No. 2.....	87	87	80.3	22.0	5.4	1898	Seattle, Wash.....	
18	57993	Sew.	Stevenson No. 3.....	78	78	80.5	22.0	5.3	1898	do.....	
19	57989	Sew.	Stevenson No. 4.....	64	64	75.0	20.5	5.2	1898	do.....	
20	58076	Sew.	Stimson No. 4.....	80	80	80.5	22.0	5.4	1900	Ballard, Wash.....	
21	58077	Sew.	Stimson No. 5.....	39	39	60.8	20.0	4.0	1900	do.....	
22	58101	Sew.	Stimson No. 7.....	102	102	100.0	26.0	7.2	1901	do.....	
23	58106	Sew.	Stimson No. 8.....	153	153	100.0	26.0	6.8	1901	do.....	
24	165839	Sew.	Stimson No. 9.....	181	181	90.0	28.0	7.6	1915	Seattle, Wash.....	
25	165881	Sew.	Stimson No. 10.....	103	103	89.8	28.0	7.6	1915	do.....	
26	166074	Sew.	Stimson No. 11.....	103	103	89.8	28.0	7.6	1915	do.....	
27	167858	Sew.	Stimson No. 12.....	169	169	90.0	28.0	7.8	1920	do.....	
28	167897	Sew.	Stimson No. 14.....	169	169	90.0	28.0	7.8	1920	do.....	
29	168412	Sew.	Stimson No. 15.....	249	249	100.0	32.0	8.9	1922	do.....	
30	165411	Brg.	Stockton.....	248	240	95.5	34.2	8.9	1913	Brooklyn, N. Y.....	
31	169986	Sew.	Stony Island.....	75	75	76.1	22.5	5.5	1923	Detroit, Mich.....	
32	169302	Sew.	Stuart No. 1.....	31	31	55.6	15.9	4.1	1924	Seattle, Wash.....	
33	169493	Sew.	Stuart No. 2.....	30	30	55.4	15.8	4.2	1926	Bellingham, Wash.....	
34	166853	Cnl.	Stuart H. Brown.....	141	141	96.6	17.7	8.4	1912	Schuylerville, N. Y.....	
35	163109	Sew.	Sturgeon.....	27	27	52.8	16.1	4.1	1907	Bellingham, Wash.....	
36	163352	Brg.	Success.....	288	288	110.5	33.2	8.6	1907	Brooklyn, N. Y.....	
37	169388	Brg.	Success.....	412	412	184.0	23.3	11.0	1916	Pocomoke City, Md.....	
38	167335	Sew.	Success (concrete).....	325	325	116.0	34.0	9.2	1918	Seattle, Wash.....	
39	165310	Brg.	Sue.....	353	353	89.1	29.9	6.8	1913	Suffolk, Va.....	
40	169501	Brg.	Summer Girl No. 2.....	96	96	123.0	24.0	3.4	1926	Madison, Ind.....	
41	164246	Brg.	Summit Hill.....	739	641	160.8	35.0	14.7	1910	Noank, Conn.....	
42	166070	Brg.	Summitville.....	471	471	113.4	30.4	13.2	1915	Rondout, N. Y.....	
43	57879	Sew.	Sun.....	153	153	79.3	30.0	7.5	1884	Brooklyn, N. Y.....	
44	57972	Sew.	Sunflower.....	28	28	50.0	16.0	3.5	1897	Seattle, Wash.....	
45	160097	Sew.	Sunny Point No. 2.....	10	10	34.8	12.3	3.0	1915	Sunny Point, Alaska.....	
46	58099	Brg.	Sunnyside.....	144	127	80.0	28.3	7.4	1901	Port Richmond, N. Y.....	
47	163927	Brg.	Sunnyside.....	221	221	84.3	25.5	10.5	1906	Rondout, N. Y.....	
48	168906	Brg.	SUNOCO No. 3.....	200	200	110.1	22.8	9.7	1924	Chester, Pa.....	
49	168305	Sew.	Sunset.....	328	328	110.2	33.9	10.0	1921	Port Blakely, Wash.....	
50	167343	Brg.	Sunset.....	399	399	95.9	30.0	13.5	1916	South Rondout, N. Y.....	
51	170160	Sew.	Sunset No. 2.....	324	324	99.8	35.8	10.1	1923	Port Blakely, Wash.....	
52	160474	Brg.	Sunshine.....	333	333	111.2	34.8	9.1	1915	Perth Amboy, N. J.....	
53	168256	Brg.	Sunshine.....	147	147	90.0	18.0	3.0	1921	Clarington, Ohio.....	
54	168343	Brg.	Sunshine.....	273	273	109.6	30.1	9.0	1908	Kingston, N. Y.....	
55	58132	Brg.	Superior.....	285	285	169.5	36.3	6.1	1902	St. Michael, Alaska.....	
56	160465	Brg.	Superior.....	412	412	184.0	23.3	11.0	1916	Pocomoke, Md.....	
57	169266	Brg.	Superior.....	62	56	63.9	29.8	3.2	1925	Los Angeles, Calif.....	
58	170093	Brg.	SUPER-X.....	626	626	175.1	36.1	12.2	1928	Chester, Pa.....	
59	162321	Brg.	Support.....	368	368	85.0	30.1	7.3	1904	Brooklyn, N. Y.....	
60	168864	Brg.	Supreme.....	443	443	116.0	28.9	12.5	1917	Kingston, N. Y.....	
61	162733	Brg.	Susan Clark.....	145	145	96.0	20.0	9.4	1888	South Rondout, N. Y.....	
62	169359	Brg.	Susanne.....	981	851	208.5	32.4	19.6	1875	Whitehaven, England.....	
63	168213	Brg.	Susie Scully.....	457	457	114.0	29.0	13.1	1920	Kingston, N. Y.....	
64	163772	Sew.	Sustna No. 1.....	136	136	100.0	30.8	5.4	1909	Seattle, Wash.....	
65	163773	Sew.	Sustna No. 2.....	44	44	65.0	20.8	3.8	1909	do.....	
66	163496	Brg.	Susquehanna.....	391	391	164.1	23.8	11.0	1908	Elkton, Md.....	
67	165535	Brg.	Suwannee.....	466	466	200.4	23.8	11.0	1913	Chesapeake City, Md.....	
68	166385	Brg.	Swan.....	538	538	125.0	32.1	8.0	1916	Portland, Ore.....	
69	169090	Brg.	Sylamore Ferry.....	10	10	63.0	11.0	2.0	1924	East Sylamore, Ark.....	
70	162164	Brg.	Sylvester.....	382	365	121.0	27.5	12.0	1904	Gildersleeve, Conn.....	
71	169163	Cnl.	Symington.....	125	125	96.2	16.9	8.6	1909	Tonawanda, N. Y.....	
72	167235	Sew.	T. R.....	22	22	50.0	15.0	3.0	1918	Alexandria Bay, N. Y.....	
73	170228	Sew.	T. No. 1.....	26	26	49.2	16.0	4.2	1929	Bellingham, Wash.....	
74	170367	Sew.	T. No. 2.....	8	8	35.0	10.6	3.0	1929	do.....	

¹ Formerly scow U. S. N. "Y. C. No. 171."

² Formerly barge Adams.

³ Formerly barge O. D. No. 44.

⁴ Formerly barge Trenton.

Line No.	Service	Crew	Name of owner	Home port	Address of owner
1	Fsh.	0	Pacific American Fisheries (Me.)	Seattle, Wash.	South Bellingham, Wash.
2	Fsh.	0	do.	do.	Do.
3	Fsh.	0	do.	do.	Do.
4	Fsh.	0	do.	do.	Do.
5	Frt.	1	Elmer Pontin	New York, N. Y.	90 West Street.
6	Pas.	1	Henry Beullgman	Evansville, Ind.	Mount Carmel, Ill.
7	Frt.	7	Edward C. Lampe	Cleveland, Ohio	Vermillion, Ohio.
8	Frt.	0	State Gravel Co.	Tacoma, Wash.	Arthur Rust Building.
9	Frt.	2	B. & O. R. Co. (Md.)	Baltimore, Md.	Baltimore and Charles Streets.
10	Frt.	1	Southern Transportation Co. (N. J.)	Philadelphia, Pa.	Commercial Trust Building.
11	Frt.	1	Metropolitan Securities Corporation (Del.)	New York, N. Y.	17 Battery Place.
12	Pas.	1	W. M. Hines	Memphis, Tenn.	Newport, Ark.
13	Frt.	1	New York Central R. R. Co. (N. Y.)	New York, N. Y.	6 Beaver Street.
14	Frt.	1	New York Rock Corporation (N. Y.)	do.	250 Park Avenue.
15	Fsh.	0	Sterling Fish Co. (Wash.)	Seattle, Wash.	Burke Building.
16	Frt.	1	M. & J. Tracy (N. Y.)	New York, N. Y.	1 Broadway.
17	Frt.	0	Tacoma Tug & Barge Co. (Wash.)	Tacoma, Wash.	N. P. Dock.
18	Frt.	0	do.	do.	Do.
19	Frt.	0	Foss Launch & Tug Co. (Wash.)	do.	400 Dock Street.
20	Frt.	0	Foss Co. (Wash.)	Seattle, Wash.	Bolcom Dock.
21	Fsh.	0	United Fishermen's Packing Co. (Wash.)	do.	226 Burke Building.
22	Frt.	0	Simpson Logging Co. (Wash.)	Tacoma, Wash.	Shelton, Wash.
23	Frt.	0	Stimson Mill Co. (Wash.)	Seattle, Wash.	Vernon and Shilshole Streets.
24	Frt.	0	do.	do.	Do.
25	Frt.	0	do.	do.	Do.
26	Frt.	0	do.	do.	Do.
27	Frt.	0	do.	do.	Do.
28	Frt.	0	do.	do.	Do.
29	Frt.	0	do.	do.	Do.
30	Frt.	1	Southern Pacific Co. (Ky.)	New York, N. Y.	Pier 49, North River.
31	Mso.	1	Greiling Engineering Co. (Wis.)	Milwaukee, Wis.	924 McDonald Street, Green Bay, Wis.
32	Frt.	0	Stuart Corporation (Wash.)	Ketchikan, Alaska	
33	Fsh.	0	do.	Seattle, Wash.	
34	Frt.	1	Ernest M. Bragg	New York, N. Y.	30 Madison Street.
35	Frt.	0	Alaska Packers Association (Calif.)	Seattle, Wash.	Blaine, Wash.
36	Frt.	1	James P. McAllister	New York, N. Y.	17 State Street.
37	Frt.	2	Diamond "P" Transportation Co. (Del.)	Philadelphia, Pa.	151 South Front Street.
38	Frt.	0	G. W. Ninemire	Seattle, Wash.	Montesano, Wash.
39	Frt.	1	Covered Barges (N. Y.)	New York, N. Y.	17 State Street.
40	Pas.	2	Grant Dean	Louisville, Ky.	Frankfort, Ky.
41	Frt.	2	Lehigh Coal & Navigation Co. (Pa.)	New York, N. Y.	143 Liberty Street.
42	Frt.	1	M. and J. Tracy (N. Y.)	do.	1 Broadway.
43	Frt.	1	A. P. Scott	do.	115-16 One hundred and sixty-ninth street, Jamaica, N. Y.
44	Frt.	0	Tacoma Tug Barge Co. (Wash.)	Tacoma, Wash.	N. P. Dock.
45	Fsh.	0	Alaska Pacific Salmon Corporation (Del.)	Ketchikan, Alaska	
46	Frt.	2	B. & O. R. Co. (Md.)	Baltimore, Md.	Baltimore and Charles Streets.
47	Frt.	1	Wittenberg Coal Co. (N. Y.)	New York, N. Y.	11 Broadway.
48	Tnk.	2	Sun Oil Co. (N. J.)	Philadelphia, Pa.	Finance Building.
49	Frt.	6	Salmon Bay Sand & Gravel Co. (Wash.)	Seattle, Wash.	Ballard Station.
50	Frt.	1	Anthony O'Boyle	New York, N. Y.	11 Moore Street.
51	Frt.	0	Salmon Bay Sand & Gravel Co. (Wash.)	Seattle, Wash.	5228 Shilshole Avenue.
52	Frt.	1	William Kenny	New York, N. Y.	449 Fiftieth Street (B.).
53	Pas.	0	J. R. Cresap	Pittsburgh, Pa.	Moundsville, W. Va.
54	Frt.	1	National Lighterage Co. (N. Y.)	New York, N. Y.	Pier 49, North River.
55	Frt.	0	American Yukon Navigation Co. (W. Va.)	Eagle, Alaska	Skagway, Alaska.
56	Frt.	1	Diamond "P" Transportation Co. (Del.)	Philadelphia, Pa.	151 South Front Street.
57	Fsh.	1	Franco Italian Packing Co. (Calif.)	Los Angeles, Calif.	East San Pedro, Calif.
58	Tnk.	2	Utility Oil Corporation (N. Y.)	New York, N. Y.	Bridge Plaza North, Long Island City, N. Y.
59	Frt.	1	New York & Cuba Mail S. S. Co. (Me.)	do.	Foot Wall Street.
60	Frt.	1	Mary Murphy	do.	670 Seventy-fifth Street (B.).
61	Frt.	1	Keeler Transportation Line (N. Y.)	do.	1 Broadway.
62	Frt.	5	Moore Co. (Ga.)	Savannah, Ga.	913 Realty Building.
63	Frt.	1	W. F. & R. Boat Builders (N. Y.)	New York, N. Y.	Do.
64	Frt.	0	Northern Navigation Co. (N. J.)	Seward, Alaska	Care Alaska Rivers Navigation Co., McGrath, Alaska.
65	Frt.	0	do.	do.	Do.
66	Frt.	1	Southern Transportation Co. (N. J.)	Philadelphia, Pa.	Commercial Trust Building.
67	Frt.	1	do.	do.	Do.
68	Pas.	0	R. J. Belland	Portland, Oreg.	596 East Twentieth Street North.
69	Pas.	1	W. E. Dobbins	Memphis, Tenn.	Sylamore, Ark.
70	Frt.	1	M. & J. Tracy (N. Y.)	New York, N. Y.	1 Broadway.
71	Frt.	1	John Symington	do.	11 Moore Street.
72	Frt.	0	D. M. Crawford	Ogdensburgh, N. Y.	Alexandria Bay, N. Y.
73	Fsh.	0	John Troxell	Seattle, Wash.	605 Fiftieth Street, Bellingham, Wash.
74	Fsh.	0	do.	do.	Do.

* Formerly (a) British bark Routenbeck.
(b) Danish bark Bellas.

Unrigged Vessels

Line No.	Official No.	Rig	Name of vessel	Tonnage		Register dimensions			When built	Where built	
				Gross	Net	Length	Breadth	Depth			
							Feet	Feet	Feet		
1	168914	Sew.	T. N. T. (steel)	175	175	111.0	30.0	5.7	1924	River Rouge, Mich.	
2	167705	Sew.	T. B. Co. No. 3	28	28	43.4	20.0	3.9	1919	do.	
3	167253	Sew.	T. H. P. No. 4	28	28	50.0	10.0	4.4	1918	Port Blakely, Wash.	
4	167254	Sew.	T. H. P. No. 5	28	28	50.0	10.0	4.4	1918	do.	
5	163072	Sew.	T. M. Co. No. 3	64	64	59.6	25.2	5.3	1901	Tacoma, Wash.	
6	167533	Sew.	T. P. Co. No. 1	26	26	61.0	15.9	4.1	1919	Bellingham, Wash.	
7	167534	Sew.	T. P. Co. No. 2	26	26	51.0	15.9	4.1	1919	do.	
8	165126	Sew.	T. P. Co. No. 15	23	23	50.8	10.0	3.6	1913	Port Townsend, Wash.	
9	165139	Sew.	T. P. Co. No. 16	8	8	35.9	10.0	3.2	1913	do.	
10	164721	Sew.	T. H. P. Co. No. 1	24	24	50.2	16.0	3.5	1912	Port Blakely, Wash.	
11	164722	Sew.	T. H. P. Co. No. 2	24	24	50.2	16.0	3.5	1912	do.	
12	166220	Sew.	T. H. P. Co. No. 3	79	79	65.9	23.9	4.3	1916	do.	
13	169752	Brg.	T. C. I. S. G. No. 2	428	428	139.4	25.0	12.4	1927	Mobile, Ala.	
14	169753	Brg.	T. C. I. S. G. No. 3	428	428	139.4	25.0	12.4	1927	do.	
15	169754	Brg.	T. C. I. S. G. No. 4	428	428	139.4	25.0	12.4	1927	do.	
16	169981	Brg.	T. C. I. S. G. No. 5 (steel)	428	428	139.4	25.0	12.4	1928	do.	
17	169992	Brg.	T. C. I. S. G. No. 6 (steel)	428	428	139.4	25.0	12.4	1928	do.	
18	170098	Brg.	T. C. I. S. G. No. 7 (steel)	428	428	139.4	25.0	12.4	1928	do.	
19	170099	Brg.	T. C. I. S. G. No. 8 (steel)	428	428	139.4	25.0	12.4	1928	do.	
20	170100	Brg.	T. C. I. S. G. No. 9 (steel)	428	428	139.4	25.0	12.4	1928	do.	
21	169542	Sew.	T. M. B. Co. Tank No. 1	154	154	90.7	34.0	5.7	1926	Seattle, Wash.	
22	167637	Brg.	T. W. O. Co. No. 22	313	313	113.0	33.0	9.0	1917	Brooklyn, N. Y.	
23	167636	Brg.	T. W. O. Co. No. 23	312	312	113.0	33.0	9.0	1917	do.	
24	168579	Brg.	T. W. O. Co. No. 31	501	501	162.0	38.0	9.7	1923	Chester, Pa.	
25	168905	Brg.	T. W. O. Co. No. 32	304	304	126.1	32.1	9.8	1924	do.	
26	59542	Sew.	T. T. & B. Co. No. 1	120	120	80.0	31.0	5.7	1900	Tacoma, Wash.	
27	59543	Sew.	T. T. & B. Co. No. 2	26	26	50.0	18.0	3.7	1900	do.	
28	59584	Sew.	T. T. & B. Co. No. 3	192	192	90.0	30.8	8.0	1902	do.	
29	162417	Sew.	T. T. & B. Co. No. 4	150	150	78.0	28.5	7.4	1905	do.	
30	164782	Sew.	T. T. & B. Co. No. 4	111	111	77.8	28.0	6.0	1912	Seattle, Wash.	
31	39777	Sew.	T. T. & B. Co. No. 5	129	129	85.0	25.8	7.1	1900	Tacoma, Wash.	
32	162684	Sew.	T. T. & B. Co. No. 6	165	165	91.0	30.0	7.1	1905	do.	
33	163047	Sew.	T. T. & B. Co. No. 7	29	29	51.4	18.6	4.1	1906	do.	
34	163792	Sew.	T. T. & B. Co. No. 8	151	151	82.5	30.9	7.3	1909	do.	
35	163832	Sew.	T. T. & B. Co. No. 9	180	180	86.3	30.7	8.4	1909	do.	
36	168500	Sew.	T. T. & B. Co. No. 10	310	310	100.9	36.2	10.4	1922	Lakebay, Wash.	
37	189644	Sew.	T. T. & B. Co. No. 12	131	131	79.8	32.5	0.0	1917	Tacoma, Wash.	
38	169790	Sew.	T. T. & B. Co. No. 14	295	295	100.0	36.0	9.5	1927	Port Blakely, Wash.	
39	170123	Sew.	T. T. & B. Co. No. 15	294	294	99.8	35.9	9.4	1928	do.	
40	168604	Brg.	T. F. NEWLIAN	1,205	1,133	174.5	40.1	20.0	1923	Cleveland, Ohio.	
41	169431	Brg.	T. H. Riddle	306	306	111.8	33.8	8.8	1924	Tottenville, N. Y.	
42	164261	Brg.	T. H. Trahey	494	494	130.0	33.3	5.5	1910	St. Michael, Alaska.	
43	169428	Brg.	T. J. Kelleher	306	306	111.8	33.8	8.8	1924	Tottenville, N. Y.	
44	169429	Brg.	T. M. Lynch	306	306	111.8	33.8	8.8	1924	do.	
45	168519	Brg.	T. R. Finucane	240	240	101.4	21.5	10.7	1922	Kingston, N. Y.	
46	59371	Brg.	T. S. Root	168	159	112.0	27.5	7.6	1871	New Baltimore, N. Y.	
47	34282	Brg.	T. T. Quackenbush	299	299	78.0	28.2	6.7	1897	Brooklyn, N. Y.	
48	164918	Sew.	Tacoma No. 1	26	26	53.8	16.5	3.7	1912	Tacoma, Wash.	
49	163590	Sew.	Tacoma No. 2	125	125	85.8	26.4	6.7	1906	do.	
50	163591	Sew.	Tacoma No. 3	53	53	61.0	24.2	4.3	1906	do.	
51	163592	Sew.	Tacoma No. 4	53	53	61.0	24.2	4.3	1906	do.	
52	163030	Sew.	Tacoma No. 5	63	63	61.0	24.5	5.1	1907	do.	
53	164919	Sew.	Tacoma No. 6	37	37	61.0	20.7	3.6	1912	do.	
54	59489	Brg.	Tacoma Mill Co. No. 1	140	140	75.7	36.6	6.0	1896	do.	
55	59490	Brg.	Tacoma Mill Co. No. 2	230	230	101.0	36.6	7.3	1898	do.	
56	167765	Brg.	Tague Bros.	395	395	107.0	28.2	12.5	1919	Kingston, N. Y.	
57	167992	Brg.	Tague Sisters	457	457	114.0	29.0	13.1	1920	do.	
58	169522	Brg.	Tahoe No. 8	26	26	50.6	20.0	3.0	1925	Tahoe, Calif.	
59	164398	Sew.	Taku No. 1	22	22	50.0	16.4	3.5	1911	Port Blakely, Wash.	
60	167551	Sew.	Taku No. 1	85	85	64.9	24.0	4.2	1919	do.	
61	164399	Sew.	Taku No. 2	8	8	36.0	9.8	2.9	1911	do.	
62	167614	Sew.	Taku No. 3	31	31	60.5	16.5	4.0	1919	Taku Harbor, Alaska.	
63	167615	Sew.	Taku No. 4	31	31	60.5	16.5	4.0	1919	do.	
64	170069	Sew.	Taku No. 6	83	83	58.0	17.5	3.9	1928	do.	
65	167618	Sew.	Taku No. 7	7	7	36.4	10.4	2.8	1919	do.	
66	167919	Sew.	Taku No. 13	22	22	55.0	16.5	3.5	1920	do.	
67	168234	Sew.	Taku No. 14	22	22	55.0	16.5	3.5	1920	do.	
68	145964	Sew.	Talco	14	14	60.3	10.7	2.9	1903	Ballard, Wash.	
69	202701	Brg.	Tamanend	721	623	177.0	35.0	14.2	1905	Noank, Conn.	
70	163252	Brg.	Tampa	176	176	84.8	30.2	7.9	1906	Brooklyn, N. Y.	
71	165724	Brg.	Tampa	473	473	201.3	23.8	11.0	1914	Elkton, Md.	
72	168374	Brg.	TAMPA	580	506	146.5	34.0	11.2	1912	Philadelphia, Pa.	
73	59482	Brg.	TANANA	393	355	100.3	35.2	5.4	1898	Elizabeth, N. J.	
74	161446	Sew.	Tangent	498	492	151.0	36.5	10.1	1911	Superior, Wis.	
75	169380	Brg.	TARRYTOWN	268	268	100.0	31.2	9.2	1925	Boston, Mass.	
76	168085	Brg.	Taylor	525	525	118.0	31.3	14.5	1920	South Rondout, N. Y.	
77	59606	Sew.	Tedly	267	267	101.0	32.3	9.2	1903	Stellacoom, Wash.	

¹ Formerly barge E. J. R. R. & T. Co. No. 22.
² Formerly barge E. J. R. R. & T. Co. No. 23.

³ Formerly barge E. J. R. R. & T. Co. No. 31.
⁴ Formerly barge E. J. R. R. & T. Co. No. 32.

Unrigged Vessels

749

Line No.	Serv-ico	Crew	Name of owner	Home port	Address of owner
1	Msc.	0	M. Sullivan Dredging Co. (Mich.)	Detroit, Mich.	Buhl Building.
2	Frt.	0	Merrill & Ring Lumber Co. (Wash.)	Seattle, Wash.	White Building.
3	Fsh.	0	Alaska Pacific Salmon Corporation (Del.)	Ketchikan, Alaska	
4	Fsh.	0	Alaska Consolidated Canneries (Del.)	do	
5	Frt.	0	Harbor Sand & Gravel Co. (Wash.)	Seattle, Wash.	Aberdeen, Wash.
6	Fsh.	0	Stuart Corporation (Wash.)	Ketchikan, Alaska	
7	Fsh.	0	do	do	
8	Fsh.	0	do	do	Do.
9	Fsh.	0	do	do	
10	Fsh.	0	do	do	
11	Fsh.	0	do	do	
12	Fsh.	0	do	do	
13	Frt.	0	Tennessee Coal Iron & R. R. Co. (Tenn.)	Mobile, Ala.	Brown Marx Building, Birming- ham, Ala.
14	Frt.	0	do	do	Do.
15	Frt.	0	do	do	Do.
16	Frt.	0	do	do	Do.
17	Frt.	0	do	do	Do.
18	Frt.	0	do	do	Do.
19	Frt.	0	do	do	Do.
20	Frt.	0	do	do	Do.
21	Frt.	0	English Lumber Co. (Wash.)	Seattle, Wash.	Ballard Station.
22	Tnk.	1	Tide Water Oil Co. (N. J.)	do	11 Broadway.
23	Tnk.	1	do	do	Do.
24	Frt.	2	do	do	Do.
25	Frt.	2	do	do	Do.
26	Frt.	1	Wheeler Osgood Co. (Wash.)	Tacoma, Wash.	1116 St. Paul Avenue.
27	Frt.	1	Olympia Oyster Co. (Wash.)	do	Olympia, Wash.
28	Frt.	0	Tacoma Tug & Barge Co. (Wash.)	do	N. P. Dock.
29	Frt.	0	do	do	Do.
30	Frt.	0	Katie Winkler	Seattle, Wash.	3615 Burke Avenue.
31	Frt.	0	Tacoma Tug & Barge Co. (Wash.)	Tacoma, Wash.	N. P. Dock.
32	Frt.	0	do	do	Do.
33	Frt.	1	Thomas S. Burley	do	1130 Thirty-eighth Street, Seattle, Wash.
34	Frt.	0	Tacoma Tug & Barge Co. (Wash.)	do	N. P. Dock.
35	Frt.	0	do	do	Do.
36	Frt.	0	do	do	Do.
37	Frt.	0	do	do	Do.
38	Frt.	1	do	do	Do.
39	Frt.	0	do	do	Do.
40	Frt.	6	Great Lakes Towing Co. (N. J.)	Duluth, Minn.	Do.
41	Frt.	1	New York Trap Rock Corporation (N. Y.)	New York, N. Y.	250 Park Avenue.
42	Frt.	2	American Yukon Navigation Co. (W. Va.)	Eagle, Alaska	St. Michael, Alaska.
43	Frt.	1	New York Trap Rock Corporation (N. Y.)	New York, N. Y.	250 Park Avenue.
44	Frt.	1	do	do	Do.
45	Frt.	1	Marine Transit Corporation (N. Y.)	do	17 Battery Place.
46	Oys.	2	Ernest E. Ball	New Haven, Conn.	89 Front Street.
47	Frt.	1	Southern Pacific Co. (Ky.)	New York, N. Y.	Pier 49, North River.
48	Frt.	0	Foss Launch & Tug Co. (Wash.)	Tacoma, Wash.	400 Dock Street.
49	Frt.	0	Clay Products (Wash.)	Seattle, Wash.	1546 Westlake Avenue North.
50	Frt.	0	Foss Launch & Tug Co. (Wash.)	Tacoma, Wash.	400 Dock Street.
51	Frt.	0	do	do	Do.
52	Frt.	0	do	do	Do.
53	Frt.	1	Orcas Lime Co.	Seattle, Wash.	332 Pioneer Building.
54	Frt.	0	Tacoma & Roche Harbor Lime Co.	Port Townsend, Wash.	Roche Harbor, Wash.
55	Frt.	0	do	do	Do.
56	Frt.	1	Cleary Brothers (N. Y.)	New York, N. Y.	116 Broad Street.
57	Frt.	1	do	do	Do.
58	Pas.	1	Tahoe Transportation Co. (Calif.)	San Francisco, Calif.	65 Market Street.
59	Fsh.	0	Libby, McNeill & Libby (Me.)	Juneau, Alaska	Taku Harbor, Alaska.
60	Frt.	0	do	Seattle, Wash.	88 Hamlin Street.
61	Fsh.	0	do	Juneau, Alaska	Taku Harbor, Alaska.
62	Fsh.	0	do	do	Do.
63	Fsh.	0	do	do	Do.
64	Fsh.	0	do	do	Do.
65	Fsh.	0	do	do	Do.
66	Fsh.	0	do	do	Do.
67	Fsh.	0	do	do	Do.
68	Frt.	0	Thomas A. Petersen	Nome, Alaska	Teller, Alaska.
69	Frt.	3	Reading Co. (Pa.)	Philadelphia, Pa.	Reading Terminal.
70	Frt.	1	Clyde Steamship Co. (Me.)	New York, N. Y.	Pier 36, North River.
71	Frt.	3	Southern Transportation Co. (N. J.)	Philadelphia, Pa.	Commercial Trust Building.
72	Drq.	17	Standard Dredging Co. (N. J.)	New York, N. Y.	Woolworth Building
73	Frt.	6	American Yukon Navigation Co. (W. Va.)	St. Michael, Alaska	
74	Frt.	6	Barnett and Record Co. (Minn.)	Duluth, Minn.	418 Lyceum Building.
75	Frt.	1	New York Central R. R. Co. (N. Y.)	New York, N. Y.	6 Beaver Street.
76	Frt.	1	Joseph W. Drayton	do	1 Broadway.
77	Frt.	0	Foss Co. (Wash.)	Seattle, Wash.	Bolcom Dock.

* Formerly scow Griffin No. 1.

Line No.	Official No.	Rig	Name of vessel	Tonnage		Register dimensions			When built	Where built
				Gross	Net	Length	Breadth	Depth		
1	162683	Sew.	Teddy.....	165	165	91.0	30.0	7.1	1905	Tacoma, Wash.....
2	163976	Brg.	Teddy.....	427	427	162.6	35.4	9.0	1909	Lako Charles, La.....
3	168605	Brg.	TEDDY BURKE.....	269	261	161.7	34.3	9.0	1883	Newburgh, N. Y.....
4	166239	Brg.	TELLIQUA.....	11	11	55.0	15.0	1.7	1916	Knoxville, Tenn.....
5	166478	Brg.	Temple.....	295	285	99.8	39.0	8.7	1916	Tottenville, N. Y.....
6	170012	Sew.	Tenakee No. 1.....	23	23	49.0	16.0	3.5	1918	Tenakee, Alaska.....
7	170013	Sew.	Tenakee No. 2.....	18	18	45.0	15.0	3.2	1918do.....
8	170243	Sew.	Tenakee No. 3.....	20	20	55.0	16.0	4.0	1929	Seattle, Wash.....
9	163440	Sew.	Tenas.....	11	11	36.9	12.1	3.4	1908	Port Townsend, Wash.....
10	167411	Brg.	Tennessee.....	915	888	214.0	32.0	14.3	1918	Chesapeake City, Md.....
11	163979	Brg.	Tennessee Girl.....	427	427	162.6	35.4	9.0	1909	Lako Charles, La.....
12	168547	Brg.	Terence O'Boyle.....	2,200	2,200	267.3	40.0	23.6	1919	Brunswick, Ga.....
13	162895	Cnl.	Teresa M. Carey.....	106	99	93.5	17.5	7.0	1906	Whitehall, N. Y.....
14	166489	Brg.	Terrell.....	295	295	100.0	36.0	9.1	1916	Tottenville, N. Y.....
15	169108	Brg.	Tess.....	57	57	97.0	17.0	4.5	1924	Delanco, N. J.....
16	167733	Sew.	TEXACO 155.....	398	393	135.0	34.2	9.2	1919	Bath, Me.....
17	167767	Sew.	TEXACO 156.....	398	393	135.0	34.2	9.2	1919do.....
18	167768	Sew.	TEXACO 157.....	398	393	135.0	34.2	9.2	1919do.....
19	167769	Sew.	TEXACO 158.....	398	393	135.0	34.2	9.2	1919do.....
20	168087	Brg.	TEXACO 171.....	657	634	175.6	33.1	13.6	1920do.....
21	168090	Brg.	TEXACO 172.....	658	634	175.6	33.1	13.6	1921do.....
22	168102	Brg.	TEXACO 173.....	658	634	175.6	33.1	13.6	1921do.....
23	166635	Brg.	Texas.....	110	58	105.4	18.0	9.8	1889	Bristol, R. I.....
24	166548	Brg.	Texas.....	524	524	95.7	34.2	8.6	1910	Rondout, N. Y.....
25	168086	Brg.	Texas.....	378	296	120.7	36.1	7.4	1912	Rome, N. Y.....
26	170024	Brg.	Texas.....	12	12	64.0	11.6	2.3	1922	New Matamoras, Ohio.....
27	162580	Sew.	Thebo.....	299	299	100.0	30.0	5.5	1905	Weare, Alaska.....
28	168680	Sew.	The Clyde (composite).....	704	563	150.0	40.0	12.0	1922	Superior, Wis.....
29	212443	Brg.	The Doctor.....	10	9	36.1	9.7	5.0	1914	Southwest Harbor, Me.....
30	162916	Brg.	The Limit.....	688	641	164.0	45.0	10.0	1906	Superior, Wis.....
31	169977	Sew.	The Saybrook Dredging Co. No. 2.....	13	13	36.6	14.0	3.0	1927	Old Saybrook, Conn.....
32	165185	Brg.	The Williams Line No. 20.....	209	209	89.1	32.2	8.5	1913	Brooklyn, N. Y.....
33	167382	Brg.	Theodore Miller, Jr.....	236	222	105.3	22.5	10.5	1918	Cohoes, N. Y.....
34	166761	Brg.	Theo. Tallaksen.....	360	360	113.7	35.1	9.7	1913	Rockland Lake, N. R.....
35	167667	Brg.	Theodore H. Rohde.....	544	510	205.8	23.9	11.6	1919	Baltimore, Md.....
36	168548	Brg.	Theresa O'Boyle.....	2,200	2,200	267.3	46.0	23.6	1919	Brunswick, Ga.....
37	164188	Sew.	36 (steel).....	352	352	109.0	33.0	11.4	1926	Buffalo, N. Y.....
38	163055	Sew.	Thlinket.....	20	20	50.0	15.8	3.2	1907	Seattle, Wash.....
39	164389	Sew.	Thlinket.....	15	15	40.2	14.1	3.5	1911	Port Townsend, Wash.....
40	213609	Sew.	Thomas.....	9	9	38.6	11.4	2.8	1915	St. Michael, Alaska.....
41	166616	Brg.	Thomas Cleary.....	561	561	119.8	33.2	13.2	1917	Brooklyn, N. Y.....
42	165499	Cnl.	Thomas Colombe.....	104	97	96.0	17.4	7.5	1913	Waterford, N. Y.....
43	163179	Brg.	Thomas Gage.....	193	193	90.0	31.1	7.9	1906	West Haven, Conn.....
44	163761	Brg.	Thomas McNally.....	422	422	182.1	23.8	11.0	1909	Elkton, Md.....
45	162143	Brg.	Thomas O'Brien.....	317	317	107.2	26.6	11.5	1903	Rondout, N. Y.....
46	168317	Brg.	Thos. Palmer.....	457	457	90.1	30.2	9.5	1906	Perth Amboy, N. J.....
47	167320	Brg.	Thomas Reddy.....	454	447	114.0	29.0	13.1	1918	Kingston, N. Y.....
48	167266	Brg.	Thomas Tomlinson.....	422	418	114.0	29.0	12.4	1918do.....
49	162939	Cnl.	Thos. A. McMullen.....	108	108	94.7	17.7	7.7	1902	Moses Kill, N. Y.....
50	163898	Cnl.	Thomas A. Tucker.....	128	120	93.0	17.5	8.0	1908	Watervliet, N. Y.....
51	59600	Brg.	Thos. F. Dwyer.....	224	224	94.8	23.1	10.6	1902	Kingston, N. Y.....
52	167803	Brg.	Thomas F. Kaane.....	364	364	99.2	29.4	12.1	1920	Mariners Harbor, N. Y.....
53	166508	Brg.	Thomas F. Murphy.....	352	352	107.8	26.8	11.4	1916	Kingston, N. Y.....
54	69502	Brg.	Thomas J. Cleaver.....	385	385	168.2	23.8	11.0	1897	Elkton, Md.....
55	164518	Cnl.	Thomas J. Deegan.....	135	128	97.0	17.6	8.7	1911	Whitehall, N. Y.....
56	167129	Brg.	Thomas J. Feeny.....	500	492	117.0	30.0	13.4	1917	Kingston, N. Y.....
57	169625	Brg.	Thomas J. Langan.....	333	333	113.0	33.9	9.3	1926do.....
58	164649	Cnl.	Thomas J. McNally.....	106	99	90.0	17.5	7.8	1911	Rondout, N. Y.....
59	164457	Cnl.	Thos. J. Smith.....	103	97	94.0	17.4	7.6	1911	Waterford, N. Y.....
60	167621	Cnl.	Thomas M. Finnican.....	166	161	96.5	19.9	9.1	1919	Cohoes, N. Y.....
61	145016	Brg.	Thos. P. Emigh.....	1,040	923	211.0	42.4	16.4	1902	Tacoma, Wash.....
62	169618	Sew.	Thomas W. Willits.....	333	327	116.0	34.0	8.8	1927	Gildersleeve, Conn.....
63	164005	Brg.	Thos. S. Dwyer.....	397	397	110.3	29.3	11.6	1908	Sleightsburg, N. Y.....
64	166914	Brg.	Thos. Edison Mulqueen.....	473	473	114.6	30.7	13.4	1917	Kingston, N. Y.....
65	165483	Cnl.	Thompson Griffin.....	48	46	90.0	14.6	5.7	1910	Hudson Falls, N. Y.....
66	166177	Sew.	Thompson No. 1.....	18	18	42.0	16.0	3.0	1911	Marine City, Mich.....
67	164648	Cnl.	Thompson Smith.....	105	99	96.0	17.5	7.3	1911	Waterford, N. Y.....
68	163950	Sew.	Thor.....	44	44	61.1	22.3	4.0	1909	Utsaladdy, Wash.....
69	168498	Brg.	Thornwood.....	481	481	100.0	32.3	8.8	1922	Brooklyn, N. Y.....
70	169791	Brg.	Three Brothers.....	440	440	112.0	28.6	12.6	1918	Kingston, N. Y.....
71	169525	Sew.	Ticonderoga.....	15	15	50.0	13.4	2.6	1924	Whitehall, N. Y.....

¹ Formerly st. s. John Rodgers.

¹ Formerly st. s.
 { a Augusta.
 b Vivienne.
 c Toinette.
 d Laurita.
 e Crescent.

Line No.	Service	Crew	Name of owner	Home port	Address of owner
1	Frt.	0	Foss Launch & Tug Co. (Wash.)	Tacoma, Wash.	400 Dock Street.
2	Frt.	1	Alken Towboat & Barge Co. (Fla.)	Pensacola, Fla.	812 South Palmox Street.
3	Frt.	2	New York Tank Barge Co. (N. Y.)	New York, N. Y.	7 West Forty-second Street
4	Fer.	0	E. J. Foute	Chattanooga, Tenn.	McChes, Tenn.
5	Frt.	1	Mallory Steamship Co. (Mo.)	New York, N. Y.	Pier 36, North River.
6	Fsh.	1	J. D. Ropp	Juneau, Alaska	1730 Evergreen Place, Seattle, Wash.
7	Fsh.	1	do	do	Do.
8	Fsh.	0	do	Seattle, Wash.	1730 Evergreen Place.
9	Frt.	0	Booth Fisheries Co. (Del.)	do	Pier 11B, foot Wall Street.
10	Frt.	3	Southern Transportation Co. (N. J.)	Philadelphia, Pa.	Commercial Trust Building.
11	Frt.	1	J. W. Scott	New Orleans, La.	305 Canal Commercial Building.
12	Frt.	2	Anthony O'Boyle	New York, N. Y.	11 Moore Street.
13	Frt.	1	Patrick Carey	Albany, N. Y.	Kingston, N. Y.
14	Frt.	1	Mallory Steamship Co. (Mo.)	New York, N. Y.	Pier 36, North River.
15	Frt.	1	Container Corporation of America (Del.)	Philadelphia, Pa.	Foot Nixon Street.
16	Tnk.	1	Texas Co. (Del.)	Wilmington, Del.	7 West Tenth Street.
17	Tnk.	1	do	do	Do.
18	Tnk.	1	do	do	Do.
19	Tnk.	1	do	do	Do.
20	Tnk.	5	do	do	Do.
21	Tnk.	5	do	do	Do.
22	Tnk.	5	do	do	Do.
23	Frt.	1	J. W. Foreman	Elizabeth City, N. C.	23 West Main Street.
24	Frt.	1	Southern Pacific Co. (Ky.)	New York, N. Y.	Pier 49, North River.
25	Drg.	13	Great Lakes Dredge & Dock Co. (N. J.)	Duluth, Minn.	First National Bank Building.
26	Fer.	1	Wellsburg-Brilliant Bridge & Ferry Co. (W. Va.)	Pittsburgh, Pa.	Corner Main Street and Ohio River, Wellsburg, W. Va.
27	Frt.	1	American Yukon Navigation Co. (W. Va.)	Eagle, Alaska	Skagway, Alaska.
28	Frt.	6	Whitney Bros. Co. (Wis.)	Duluth, Minn.	Alworth Building.
29	Msc.	1	Standard Oil Co. of New York (N. Y.)	Bar Harbor, Me.	26 Broadway New York, N. Y.
30	Frt.	4	Whitney Brothers Co. (Wis.)	Duluth, Minn.	Alworth Building.
31	Drg.	1	Saybrook Dredging Co. (Conn.)	Hartford, Conn.	Old Saybrook, Conn.
32	Frt.	1	Williams Line (N. Y.)	New York, N. Y.	19 South Street.
33	Frt.	1	Napoleon J. Glode	do	11 Moore Street.
34	Frt.	1	New York Trap Rock Corporation (N. Y.)	do	250 Park Avenue.
35	Frt.	4	Eastern Transportation Co. (Del.)	Wilmington, Del.	Ford Building.
36	Frt.	2	Anthony O'Boyle	New York, N. Y.	11 Moore Street.
37	Frt.	1	Great Lakes Dredge & Dock Co. (N. J.)	Duluth, Minn.	First National Bank Building.
38	Msc.	0	Zellerbach Corporation (Nev.)	Juneau, Alaska	534 Battery Street, San Francisco, Calif.
39	Fsh.	0	Alaska Pacific Salmon Corporation (Del.)	Ketchikan, Alaska	
40	Fsh.	0	Golovin Bay Packing Co. (Wash.)	Nome, Alaska	
41	Frt.	0	Cleary Bros. (N. Y.)	New York, N. Y.	116 Broad Street.
42	Frt.	1	Thomas H. Colombe	Albany, N. Y.	Whitehall, N. Y.
43	Frt.	1	Simmons-Lee Corporation (N. Y.)	New York, N. Y.	44 Whitehall Street.
44	Frt.	1	James J. McNally	Philadelphia, Pa.	131 South Fourth Street.
45	Frt.	1	Thomas O'Brien	New York, N. Y.	15 Moore Street.
46	Frt.	1	Wright & Cobb Lighterage Co. (N. Y.)	do	17 Battery Place.
47	Frt.	1	Mesick & Mesick (N. J.)	do	1 Broadway.
48	Frt.	1	Kingston Holding Corporation (N. Y.)	do	143 Liberty Street.
49	Frt.	1	Harry Bunce	Albany, N. Y.	39 East Street.
50	Frt.	1	Carrie O. Tucker	do	Port Ewen, N. Y.
51	Frt.	1	B. McLain Transportation Line (N. Y.)	New York, N. Y.	17 Battery Place.
52	Frt.	1	Edward J. Keane	do	29 Broadway.
53	Frt.	0	Daniel J. Murphy	do	
54	Frt.	1	Dempsey Sons Barge Co. (Del.)	Philadelphia, Pa.	Bullitt Building.
55	Frt.	1	Napoleon Fish	Rouses Point, N. Y.	Champlain, N. Y.
56	Frt.	1	W. F. & R. Boat Builders (N. Y.)	New York, N. Y.	1 Broadway.
57	Frt.	1	New York Trap Rock Corporation (N. Y.)	do	250 Park Avenue.
58	Frt.	1	Helen V. Bragg	do	109 North Seventh Street, Newark, N. J.
59	Frt.	1	Lake Champlain Transportation Co. (N. Y.)	Albany, N. Y.	Whitehall, N. Y.
60	Frt.	1	Marguerite V. Desnoyers	Rouses Point, N. Y.	Champlain, N. Y.
61	Fsh.	2	Daisy H. Monstad	Los Angeles, Calif.	605 South Broadway.
62	Frt.	1	Nassau Sand and Gravel Co. (N. Y.)	New York, N. Y.	17 Battery Place.
63	Frt.	0	Thomas S. Jordan	do	West New York, N. J.
64	Frt.	1	D. J. Mulqueen	do	185 Dahill Road (B.).
65	Frt.	1	Griffin Lumber Co. (N. Y.)	Albany, N. Y.	Box 176, Hudson Falls, N. Y.
66	Frt.	1	Gilbert E. Miller	Detroit, Mich.	2205 Chicago Boulevard.
67	Frt.	1	Morey M. Parish	Albany, N. Y.	Glens Falls, N. Y.
68	Frt.	0	American Tug Boat Co. (Wash.)	Port Townsend, Wash.	Everett, Wash.
69	Frt.	1	New York Central R. R. Co. (N. Y.)	New York, N. Y.	6 Beaver Street.
70	Frt.	1	Joseph F. O'Boyle	do	15 Moore Street.
71	Pas.	2	Frederick L. McIntyre	Burlington, Vt.	Orwell, Vt.

³ Formerly barge J. W. Rakestraw.
⁴ Formerly canal boat Robert H. Cook.

⁶ Formerly Barge A. Sidney Davidson.

Line No.	Official No.	Rig	Name of vessel	Tonnage		Register dimensions			When built	Where built
				Gross	Net	Length	Breadth	Depth		
1	166685	Drg.	TIGER.....	102	102	Feet 86.0	Feet 26.3	Feet 5.0	1915	Fort Wayne, Ind.....
2	169032	Brg.	Tilmon.....	6	6	58.4	9.9	1.9	1924	Hartsville, Tenn.....
3	168941	Brg.	Tim Kearns.....	499	499	110.7	29.7	13.6	1924	Kingston, N. Y.....
4	165005	Brg.	Tloga.....	468	435	100.0	31.0	9.0	1912	West New York, N. Y.....
5	162261	Drg.	TIPPERARY BOY.....	379	291	100.0	32.0	9.0	1901	Wilmington, Del.....
6	163105	Brg.	Tip Top.....	410	410	110.0	28.0	13.0	1907	Perth Amboy, N. J.....
7	166032	Sew.	Tond No. 1.....	5	5	36.3	9.2	2.1	1915	Anacortes, Wash.....
8	168877	Brg.	Toadsuck Barge.....	10	10	46.1	11.1	2.5	1923	Bigelow, Ark.....
9	165658	Sew.	Todd No. 1.....	92	93	56.0	21.6	4.1	1914	Seattle, Wash.....
10	167731	Brg.	Togo Ferry.....	6	6	48.5	9.9	1.6	1919	Earl, Ark.....
11	166004	Brg.	Togus.....	57	43	65.0	20.0	4.4	1915	Belfast, Me.....
12	166037	Brg.	Togus No. 2.....	87	52	65.0	20.0	5.3	1915	Castine, Me.....
13	166586	Brg.	Toledo.....	233	233	101.3	29.9	8.7	1916	Brooklyn, N. Y.....
14	166614	Brg.	Toledo.....	305	305	80.6	28.0	7.3	1916	do.....
15	168435	Brg.	TOLEDO.....	351	343	135.0	34.0	8.8	1922	Chester, Pa.....
16	163185	Sew.	Tom.....	134	134	66.0	20.2	5.0	1907	La Conner, Wash.....
17	169951	Sew.	Tom.....	30	30	55.0	16.5	4.0	1927	Marine City, Mich.....
18	166954	Brg.	Tom Scully.....	422	418	114.0	29.0	12.4	1917	Rondout, N. Y.....
19	59528	Brg.	Tonawanda.....	417	393	101.0	30.0	7.6	1899	Brooklyn, N. Y.....
20	169683	Brg.	Touchstone.....	321	321	112.3	34.0	9.4		Unknown.....
21	167348	Brg.	Tower.....	523	523	121.1	30.1	13.1	1918	South Rondout, N. Y.....
22	167079	Sew.	Townsend No. 2.....	18	18	45.0	15.0	3.0	1912	Wyandotte, Mich.....
23	162175	Sew.	Tracy.....	78	78	64.0	26.0	5.1	1904	Anderson Island, Wash.....
24	163740	Sew.	Trader.....	125	125	80.1	26.7	6.9	1909	Gertrude, Wash.....
25	166588	Sew.	Trader.....	117	117	61.0	20.3	5.4	1916	Everett, Wash.....
26	165177	Sew.	Trader No. 2.....	31	31	45.0	18.0	4.5	1913	Gertrude, Wash.....
27	167292	Sew.	Transformer No. 1.....	43	43	41.0	18.4	4.6	1912	St. Louis, Mo.....
28	165219	Brg.	Transit.....	435	422	100.0	31.4	8.1	1913	Mariners Harbor, N. Y.....
29	167934	Brg.	TRANSMARINE No. 100.....	206	206	100.4	21.6	10.9	1920	Newark, N. J.....
30	167935	Brg.	TRANSMARINE No. 101.....	206	206	100.4	21.6	10.9	1920	do.....
31	167936	Brg.	TRANSMARINE No. 102.....	206	206	100.4	21.6	10.9	1920	do.....
32	167937	Brg.	TRANSMARINE No. 103.....	206	206	100.4	21.6	10.9	1920	do.....
33	167954	Brg.	TRANSMARINE No. 104.....	206	206	100.4	21.6	10.9	1920	do.....
34	167955	Brg.	TRANSMARINE No. 105.....	206	206	100.4	21.6	10.9	1920	do.....
35	167956	Brg.	TRANSMARINE No. 106.....	206	206	100.4	21.6	10.9	1920	do.....
36	167957	Brg.	TRANSMARINE No. 107.....	206	206	100.4	21.6	10.9	1920	do.....
37	168161	Brg.	TRANSMARINE No. 108.....	197	197	100.4	21.6	10.9	1921	do.....
38	168162	Brg.	TRANSMARINE No. 109.....	197	197	100.4	21.6	10.9	1921	do.....
39	168163	Brg.	TRANSMARINE No. 110.....	197	197	100.4	21.6	10.9	1921	do.....
40	168164	Brg.	TRANSMARINE No. 111.....	197	197	100.4	20.6	10.9	1921	do.....
41	168165	Brg.	TRANSMARINE No. 112.....	197	197	100.4	20.6	10.9	1921	do.....
42	168166	Brg.	TRANSMARINE No. 113.....	197	197	100.4	20.6	10.9	1921	do.....
43	168167	Brg.	TRANSMARINE No. 114.....	197	197	100.4	20.6	10.9	1921	do.....
44	168168	Brg.	TRANSMARINE No. 115.....	197	197	100.4	20.6	10.9	1921	do.....
45	168167	Brg.	TRANSMARINE No. 116.....	206	206	100.4	21.6	10.9	1921	do.....
46	168158	Brg.	TRANSMARINE No. 117.....	206	206	100.4	21.6	10.9	1921	do.....
47	168159	Brg.	TRANSMARINE No. 118.....	206	206	100.4	21.6	10.9	1921	do.....
48	168160	Brg.	TRANSMARINE No. 119.....	206	206	100.4	21.6	10.9	1921	do.....
49	168382	Brg.	TRANSMARINE No. 120.....	218	206	101.7	20.5	10.7	1922	do.....
50	168383	Brg.	TRANSMARINE No. 121.....	218	206	101.7	20.5	10.7	1922	do.....
51	168384	Brg.	TRANSMARINE No. 122.....	218	206	101.7	20.5	10.7	1922	do.....
52	168385	Brg.	TRANSMARINE No. 123.....	218	206	101.7	20.5	10.7	1922	do.....
53	168386	Brg.	TRANSMARINE No. 124.....	218	206	101.7	20.5	10.7	1922	do.....
54	168387	Brg.	TRANSMARINE No. 125.....	218	206	101.7	20.5	10.7	1922	do.....
55	168388	Brg.	TRANSMARINE No. 126.....	218	206	101.7	20.5	10.7	1922	do.....
56	168389	Brg.	TRANSMARINE No. 127.....	218	206	101.7	20.5	10.7	1922	do.....
57	168390	Brg.	TRANSMARINE No. 128.....	218	206	101.7	20.5	10.7	1922	do.....
58	168391	Brg.	TRANSMARINE No. 129.....	218	206	101.7	20.5	10.7	1922	do.....
59	164552	Sew.	Transport.....	11	11	35.7	11.8	3.0	1911	Richardson, Wash.....
60	59507	Sew.	Trap Scow No. 1.....	7	7	37.6	12.0	2.6	1899	New Whatcom, Wash.....
61	59508	Sew.	Trap Scow No. 2.....	7	7	37.6	12.0	2.6	1899	do.....
62	59509	Sew.	Trap Scow No. 3.....	7	7	37.6	12.0	2.6	1899	do.....
63	169249	Sew.	Trap Scow No. 3.....	10	10	36.2	11.1	3.1	1924	Eliza Island, Wash.....
64	169250	Sew.	Trap Scow No. 4.....	10	10	36.2	11.1	3.1	1925	do.....
65	59511	Sew.	Trap Scow No. 5.....	7	7	37.6	12.0	2.6	1899	New Whatcom, Wash.....
66	59517	Sew.	Trap Scow No. 10.....	7	7	37.6	12.0	2.6	1899	do.....
67	59521	Sew.	Trap Scow No. 14.....	7	7	37.6	12.0	2.6	1899	do.....
68	59522	Sew.	Trap Scow No. 16.....	7	7	37.6	12.0	2.6	1899	do.....
69	59523	Sew.	Trap Scow No. 15.....	7	7	37.6	12.0	2.6	1899	do.....
70	59525	Sew.	Trap Scow No. 18.....	7	7	37.6	12.0	2.6	1899	do.....
71	59548	Sew.	Trap Scow No. 19.....	7	7	37.6	12.0	2.6	1900	do.....
72	59554	Sew.	Trap Scow No. 21.....	7	7	36.2	11.6	2.6	1900	do.....
73	59556	Sew.	Trap Scow No. 23.....	7	7	36.2	11.6	2.6	1900	do.....
74	59557	Sew.	Trap Scow No. 24.....	7	7	36.2	11.6	2.6	1900	do.....
75	59560	Sew.	Trap Scow No. 27.....	7	7	36.2	11.7	2.5	1900	do.....
76	59565	Sew.	Trap Scow No. 30.....	7	7	36.2	11.7	2.5	1900	do.....

1 Formerly scow Standard No. 2.

Unrigged Vessels

Line No.	Service	Crew	Name of owner	Home port	Address of owner
1	Drg.	3	Steven A. Boston.....	Detroit, Mich.....	68 Riverside Drive, Mount Clemens, Mich.
2	Fer.	2	J. L. Lecornu.....	Nashville, Tenn.....	Hartsville, Tenn.
3	Frt.	1	W. E. Hedger Co. (N. Y.).....	New York, N. Y.....	25 Broadway.
4	Frt.	1	New York Central R. R. Co. (N. Y.).....	do.....	6 Beaver Street.
5	Drg.	1	Dunbar & Sullivan Dredging Co. (N. Y.).....	Buffalo, N. Y.....	Erle County Bank Building.
6	Frt.	1	William F. Hanrahan.....	New York, N. Y.....	29 Broadway.
7	Frt.	0	Marion Johnson.....	Seattle, Wash.....	Anacortes, Wash.
8	Pas.	1	Tommie Hardin.....	Memphis, Tenn.....	Conway, Ark.
9	Frt.	0	Todd Dry Docks (Wash.).....	Seattle, Wash.....	1801 Sixteenth Avenue SW.
10	Pas.	1	Joe Wood.....	Memphis, Tenn.....	Parkin, Ark.
11	Frt.	2	Snow Marine Co. (Me.).....	Rockland, Me.....	63 Masonic Street.
12	Frt.	2	do.....	do.....	Do.
13	Frt.	1	New York Central R. R. Co. (N. Y.).....	New York, N. Y.....	6 Beaver Street.
14	Frt.	1	B. & O. R. R. Co. (Md.).....	Baltimore, Md.....	Baltimore and Charles Streets.
15	Tnk.	2	Sun Oil Co. (N. J.).....	Philadelphia, Pa.....	Finance Building.
16	Fsh.	0	Sterling Fish Co. (Wash.).....	Seattle, Wash.....	Burke Building.
17	Frt.	1	John A. Miller.....	Port Huron, Mich.....	St. Clair, Mich.
18	Frt.	1	James McWilliams Blue Line (N. J.).....	New York, N. Y.....	1 Broadway.
19	Frt.	1	New York Central R. R. Co. (N. Y.).....	do.....	6 Beaver Street.
20	Frt.	1	New York Trap Rock Corporation (N. Y.).....	do.....	250 Park Avenue.
21	Frt.	1	Anthony O'Boyle.....	do.....	11 Moore Street.
22	Frt.	1	H. H. Townsend.....	Port Huron, Mich.....	Algonac, Mich.
23	Frt.	0	Cascade Tug Boat Co. (Wash.).....	Tacoma, Wash.....	Milwaukee Waterway.
24	Frt.	0	C. S. Barlow & Sons (Wash.).....	do.....	1715 Dook Street.
25	Frt.	0	Ketchikan Power Co. (Alaska).....	Ketchikan, Alaska.....	
26	Frt.	0	Philt Parr.....	Tacoma, Wash.....	Meridian, Wash.
27	Frt.	1	Simon Meyers.....	Minneapolis, Minn.....	638 McKnight Building.
28	Frt.	1	New York Central R. R. Co. (N. Y.).....	New York, N. Y.....	6 Beaver Street.
29	Frt.	1	Submarine Boat Corporation (N. Y.).....	do.....	5 Nassau Street.
30	Frt.	1	do.....	do.....	Do.
31	Frt.	1	do.....	do.....	Do.
32	Frt.	1	do.....	do.....	Do.
33	Frt.	2	do.....	do.....	Do.
34	Frt.	2	do.....	do.....	Do.
35	Frt.	2	do.....	do.....	Do.
36	Frt.	2	do.....	do.....	Do.
37	Frt.	1	do.....	do.....	Do.
38	Frt.	1	do.....	do.....	Do.
39	Frt.	1	do.....	do.....	Do.
40	Frt.	1	do.....	do.....	Do.
41	Frt.	1	do.....	do.....	Do.
42	Frt.	1	do.....	do.....	Do.
43	Frt.	1	do.....	do.....	Do.
44	Frt.	1	do.....	do.....	Do.
45	Frt.	1	do.....	do.....	Do.
46	Frt.	1	do.....	do.....	Do.
47	Frt.	1	do.....	do.....	Do.
48	Frt.	1	do.....	do.....	Do.
49	Frt.	1	Hazelmont Corporation (Del.).....	do.....	Do.
50	Frt.	1	do.....	do.....	Do.
51	Frt.	1	do.....	do.....	Do.
52	Frt.	1	do.....	do.....	Do.
53	Frt.	1	do.....	do.....	Do.
54	Frt.	1	do.....	do.....	Do.
55	Frt.	1	do.....	do.....	Do.
56	Frt.	1	do.....	do.....	Do.
57	Frt.	1	do.....	do.....	Do.
58	Frt.	1	do.....	do.....	Do.
59	Frt.	0	H. H. Davis.....	Seattle, Wash.....	Friday Harbor, Wash.
60	Fsh.	0	Pacific American Fisheries (Me.).....	do.....	South Bellingham, Wash.
61	Fsh.	0	do.....	do.....	Do.
62	Fsh.	0	do.....	do.....	Do.
63	Fsh.	0	do.....	do.....	Do.
64	Fsh.	0	do.....	do.....	Do.
65	Fsh.	0	do.....	do.....	Do.
66	Fsh.	0	do.....	do.....	Do.
67	Fsh.	0	do.....	do.....	Do.
68	Fsh.	0	do.....	do.....	Do.
69	Fsh.	0	do.....	do.....	Do.
70	Fsh.	0	do.....	do.....	Do.
71	Fsh.	0	do.....	do.....	Do.
72	Fsh.	0	do.....	do.....	Do.
73	Fsh.	0	do.....	do.....	Do.
74	Fsh.	0	do.....	do.....	Do.
75	Fsh.	0	Frank Berry.....	Tacoma, Wash.....	2309 North Twenty-eighth Street
76	Fsh.	0	Pacific American Fisheries (Me.).....	Seattle, Wash.....	South Bellingham, Wash.

1 Formerly barge John F. Golnek.

Line No.	Offical No.	Rig	Name of vessel	Tonnage		Register dimensions			When built	Where built
				Gross	Net	Length	Breadth	Depth		
1	165821	Sew.	Trap Scow No. 31.....	10	10	Feet 35.0	Feet 10.3	Feet 3.8	1914	South Bellingham, Wash.
2	167374	Brg.	¹ Treaty.....	488	480	115.5	31.0	13.6	1918	Kingston, N. Y.....
3	162810	Brg.	² Trent.....	372	372	167.0	23.7	17.0	1898	Elkton, Md.....
4	59463	Brg.	Trilby.....	460	460	98.0	34.0	7.4	1883	Boston, Mass.....
5	163530	Sew.	Trlnder.....	619	619	150.0	35.0	6.7	1908	Ballard, Wash.....
6	166677	Brg.	Tripoli.....	190	190	91.0	31.3	7.6	1914	Rondout, N. Y.....
7	59434	Brg.	Troy.....	660	635	176.0	34.9	14.0	1889	Noank, Conn.....
8	59531	Brg.	True Blue.....	415	415	115.0	28.0	12.8	1899	South Rondout, N. Y.....
9	165394	Brg.	Tuekahoe.....	466	406	200.4	23.8	11.0	1913	Chesapeake City, Md.....
10	165490	Brg.	Tucson.....	283	283	105.8	34.1	7.8	1913	Brooklyn, N. Y.....
11	202062	Brg.	Tulpehocken.....	721	623	177.0	35.0	14.2	1905	Noank, Conn.....
12	169104	Drg.	Turbino.....	508	419	126.2	40.0	9.0	1910	St. Johns, Ore.....
13	164223	Brg.	Turtle.....	45	39	55.0	20.0	4.9	1906	Hammond, N. Y.....
14	169711	Sew.	Tuxekan.....	114	114	70.6	24.0	5.2	1927	Port Blakely, Wash.....
15	168209	Brg.	12 MILE.....	8	8	35.4	10.7	2.6	1914	Grafton, Ill.....
16	169091	Brg.	Twln Creek Ferry.....	6	6	54.0	10.5	1.7	1921	Twln Creek, Ark.....
17	163010	Brg.	Twlms.....	210	210	100.3	30.1	7.9	1901	Brooklyn, N. Y.....
18	165081	Sew.	Two Brothers.....	172	172	95.0	28.0	7.4	1912	Port Blakely, Wash.....
19	167671	Brg.	2 Plkes.....	83	83	92.0	26.2	4.0	1919	Louisiana, Mo.....
20	169461	Brg.	Two States.....	46	46	64.6	28.0	3.2	1925	Mount Carmel, Ill.....
21	163123	Sew.	Tyce.....	73	73	69.9	24.0	5.6	1907	Port Townsend, Wash.....
22	166521	Brg.	Tyler.....	278	278	100.4	36.0	8.7	1916	Tottenville, N. Y.....
23	167042	Brg.	Tyler.....	486	486	114.8	30.0	13.4	1919	South Rondout, N. Y.....
24	162333	Brg.	Tyrconnell.....	350	360	111.0	26.6	11.6	1904	Brooklyn, N. Y.....
25	145097	Brg.	TYRONNE.....	2, 117	1, 862	300.8	41.0	21.6	1895	Cleveland, Ohio.....
26	170197	Brg.	U. P. 109 (steel).....	131	131	100.0	24.0	6.1	-----	Unknown.....
27	167509	Brg.	U. S. 201 (steel).....	294	263	144.3	20.1	11.2	1919	New York, N. Y.....
28	167510	Brg.	U. S. 202 (steel).....	294	263	144.8	20.1	11.2	1919	do.....
29	167511	Brg.	U. S. 203 (steel).....	294	263	144.8	20.1	11.2	1919	do.....
30	167512	Brg.	U. S. 204 (steel).....	294	263	144.8	20.1	11.2	1919	do.....
31	167513	Brg.	U. S. 205 (steel).....	294	263	144.8	20.1	11.2	1919	do.....
32	167514	Brg.	U. S. 206 (steel).....	294	263	144.8	20.1	11.2	1919	do.....
33	167515	Brg.	U. S. 207 (steel).....	294	263	144.8	20.1	11.2	1919	do.....
34	167516	Brg.	U. S. 208 (steel).....	294	263	144.8	20.1	11.2	1919	do.....
35	167558	Brg.	U. S. 209 (steel).....	294	263	144.8	20.1	11.2	1919	do.....
36	167559	Brg.	U. S. 210 (steel).....	294	263	144.8	20.1	11.2	1919	do.....
37	167560	Brg.	U. S. 211 (steel).....	294	263	144.8	20.1	11.2	1919	do.....
38	167561	Brg.	U. S. 212 (steel).....	294	263	144.8	20.1	11.3	1919	do.....
39	167562	Brg.	U. S. 213 (steel).....	294	263	144.8	20.1	11.2	1919	do.....
40	167563	Brg.	U. S. 214 (steel).....	294	263	144.8	20.1	11.3	1919	do.....
41	167564	Brg.	U. S. 215 (steel).....	294	263	144.8	20.1	11.2	1919	do.....
42	167565	Brg.	U. S. 216 (steel).....	294	263	144.8	20.1	11.2	1919	do.....
43	167577	Brg.	U. S. 217 (steel).....	294	263	144.8	20.1	11.2	1919	do.....
44	167622	Brg.	U. S. 218 (steel).....	294	263	144.8	20.1	11.2	1919	do.....
45	167623	Brg.	U. S. 219 (steel).....	294	263	144.8	20.1	11.2	1919	do.....
46	167624	Brg.	U. S. 220 (composite).....	294	274	149.3	21.1	10.3	1919	Detroit, Mich.....
47	167480	Brg.	U. S. 221 (steel).....	289	235	150.0	20.1	11.2	1919	Buffalo, N. Y.....
48	167485	Brg.	U. S. 222 (steel).....	289	235	150.0	20.1	11.2	1919	do.....
49	167486	Brg.	U. S. 223 (steel).....	289	235	150.0	20.1	11.2	1919	do.....
50	167488	Brg.	U. S. 224 (steel).....	289	235	150.0	20.1	11.2	1919	do.....
51	167489	Brg.	U. S. 225 (steel).....	289	235	150.0	20.1	11.2	1919	do.....
52	167490	Brg.	U. S. 226 (steel).....	289	235	150.0	20.1	11.2	1919	do.....
53	167492	Brg.	U. S. 227 (steel).....	289	235	150.0	20.1	11.2	1919	do.....
54	167493	Brg.	U. S. 228 (steel).....	294	263	150.0	10.1	11.2	1919	do.....
55	167537	Brg.	U. S. 229 (steel).....	294	263	144.8	20.1	11.2	1919	do.....
56	167538	Brg.	U. S. 230 (steel).....	294	263	144.8	20.1	11.2	1919	do.....
57	167539	Brg.	U. S. 231 (steel).....	294	263	144.8	20.1	11.2	1919	do.....
58	167540	Brg.	U. S. 232 (steel).....	294	263	144.8	20.1	11.2	1919	do.....
59	167541	Brg.	U. S. 233 (steel).....	294	263	144.8	20.1	11.2	1919	do.....
60	167542	Brg.	U. S. 234 (steel).....	294	263	144.8	20.1	11.2	1919	do.....
61	167543	Brg.	U. S. 235 (steel).....	294	263	144.8	20.1	11.2	1919	do.....
62	167544	Brg.	U. S. 236 (steel).....	294	263	144.8	20.1	11.2	1919	do.....
63	167520	Brg.	U. S. 237 (steel).....	294	263	144.8	20.1	11.2	1919	Erie, Pa.....
64	167521	Brg.	U. S. 238 (steel).....	294	263	144.8	20.1	11.2	1919	do.....
65	167522	Brg.	U. S. 239 (steel).....	294	263	144.8	20.1	11.2	1919	do.....
66	167524	Brg.	U. S. 241 (steel).....	294	263	144.8	20.1	11.2	1919	do.....
67	167525	Brg.	U. S. 242 (steel).....	294	263	144.8	20.1	11.2	1919	do.....
68	167530	Brg.	U. S. 243 (steel).....	294	263	144.8	20.1	11.2	1919	do.....
69	167546	Brg.	U. S. 244 (steel).....	294	263	144.8	20.1	11.2	1919	do.....
70	167547	Brg.	U. S. 245 (steel).....	294	263	144.8	20.1	11.2	1919	do.....
71	167548	Brg.	U. S. 246 (steel).....	294	263	144.8	20.1	11.2	1919	do.....
72	167549	Brg.	U. S. 247 (steel).....	294	263	144.8	20.1	11.2	1919	do.....
73	167550	Brg.	U. S. 248 (steel).....	294	263	144.8	20.1	11.2	1919	do.....
74	167750	Brg.	U. S. 249 (steel).....	294	263	144.8	20.1	11.2	1919	Glen Cove, N. Y.....
75	167752	Brg.	U. S. 251 (steel).....	294	263	144.8	20.1	11.3	1919	do.....
76	167260	Cnl.	U. S. 501.....	323	295	129.0	21.3	11.6	1918	Clayton, N. Y.....
77	167303	Cnl.	U. S. 502.....	317	293	129.0	21.2	11.2	1918	do.....

¹ Formerly barge Cullen No. 110.

Unrigged Vessels

755

Line No.	Service	Crew	Name of owner	Home port	Address of owner
1	Fsh.	0	Pacific American Fisheries (Me.)	Seattle, Wash.	South Bellingham, Wash.
2	Frt.	1	Anthony O'Boyle	New York, N. Y.	11 Moore Street.
3	Frt.	2	Salmons Dredging Co.	Charleston, S. C.	9 State Street.
4	Frt.	0	T. A. Scott, Co (Conn.)	New London, Conn.	Pequot Avenue.
5	Frt.	0	Lomen Reindeer Corporation (Del.)	Nome, Alaska	
6	Frt.	1	Chiarello Brothers Co. (N. Y.)	New York, N. Y.	15 Moore Street.
7	Frt.	3	Neptune Line (Del.)	do	1 Broadway.
8	Frt.	1	James McWilliams Blue Line (N. J.)	do	Do.
9	Frt.	1	Southern Transportation Co. (N. J.)	Philadelphia, Pa.	Commercial Trust Building.
10	Frt.	1	Southern Pacific Co. (Ky.)	New York, N. Y.	Pier 49, North River.
11	Frt.	3	Reading Co. (Pa.)	Philadelphia, Pa.	Reading Terminal.
12	Drg.	4	Standard Transportation Co. (N. J.)	New York, N. Y.	Woolworth Building.
13	Frt.	1	J. B. Taylor	Cape Vincent, N. Y.	Alexandria Bay, N. Y.
14	Fsh.	0	Booth Fisheries Co. (Del.)	Seattle, Wash.	Pier 11B, foot Wall Street.
15	Pas.	1	James S. Wilson	St. Louis, Mo.	Meppen, Ill.
16	Pas.	0	J. N. Gully	Memphis, Tenn.	Twin Creek, Ark.
17	Frt.	0	Chiarello Lighterage Corporation (N. Y.)	New York, N. Y.	130 Pearl Street.
18	Frt.	0	Chas. Cornell	Seattle, Wash.	Harper, Wash.
19	Pas.	1	New St. Louis & Calhoun Packet Corporation (Mo.)	St. Louis, Mo.	Foot Olive Street.
20	Pas.	1	Gerhard Beullmann	do	Mount Carmel, Ill.
21	Frt.	0	Libby, McNeill & Libby (Me.)	Seattle, Wash.	83 Hanlin Street.
22	Frt.	1	Mallory Steamship Co. (Me.)	New York, N. Y.	Pier 36, North River.
23	Frt.	0	Joseph W. Drayton	do	1 Broadway.
24	Frt.	1	James T. O'Donnell	do	44 Whitehall Street.
25	Frt.	10	General Transit Co. (Ohio)	Cleveland, Ohio	Union Trust Building.
26	Frt.	1	Dranuc Distributing Corporation (N. Y.)	New York, N. Y.	143 Liberty Street.
27	Frt.	1	New York Canal and Great Lakes Corporation (Del.)	do	67 Wall Street.
28	Frt.	1	do	do	Do.
29	Frt.	1	do	do	Do.
30	Frt.	1	do	do	Do.
31	Frt.	1	do	do	Do.
32	Frt.	1	do	do	Do.
33	Frt.	1	do	do	Do.
34	Frt.	1	do	do	Do.
35	Frt.	1	do	do	Do.
36	Frt.	1	do	do	Do.
37	Frt.	1	do	do	Do.
38	Frt.	1	do	do	Do.
39	Frt.	1	do	do	Do.
40	Frt.	1	do	do	Do.
41	Frt.	1	do	do	Do.
42	Frt.	1	do	do	Do.
43	Frt.	1	do	do	Do.
44	Frt.	1	do	do	Do.
45	Frt.	1	do	do	Do.
46	Frt.	2	do	do	Do.
47	Frt.	2	do	do	Do.
48	Frt.	2	do	do	Do.
49	Frt.	1	do	do	Do.
50	Frt.	1	do	do	Do.
51	Frt.	1	do	do	Do.
52	Frt.	2	do	do	Do.
53	Frt.	2	do	do	Do.
54	Frt.	1	do	do	Do.
55	Frt.	2	do	do	Do.
56	Frt.	1	do	do	Do.
57	Frt.	1	do	do	Do.
58	Frt.	1	do	do	Do.
59	Frt.	2	do	do	Do.
60	Frt.	2	do	do	Do.
61	Frt.	1	do	do	Do.
62	Frt.	1	do	do	Do.
63	Frt.	1	do	do	Do.
64	Frt.	2	do	do	Do.
65	Frt.	2	do	do	Do.
66	Frt.	1	do	do	Do.
67	Frt.	1	do	do	Do.
68	Frt.	1	do	do	Do.
69	Frt.	1	do	do	Do.
70	Frt.	2	do	do	Do.
71	Frt.	2	do	do	Do.
72	Frt.	2	do	do	Do.
73	Frt.	2	do	do	Do.
74	Frt.	1	do	do	Do.
75	Frt.	2	do	do	Do.
76	Frt.	1	do	do	Do.
77	Frt.	1	do	do	Do.

* Formerly barge J. B. Blades.

Line No.	Official No.	Rig	Name of vessel	Tonnage		Register dimensions			When built	Where built
				Gross	Net	Length	Breadth	Depth		
1	167304	Cnl.	U. S. 503	320	200	Feet 129.0	Feet 21.5	Feet 11.6	1918	Clayton, N. Y.
2	165412	Drg.	U. D. Co. No. 2	469	469	112.3	41.2	11.2	1907	Galveston, Tex.
3	168001	Sew.	U. F. F. P. No. 1	238	238	94.7	29.9	7.1	1919	Port Angeles, Wash.
4	169613	Brg.	U. O. Co. BARGE 1926	76	72	58.0	20.0	7.1	1926	Los Angeles, Calif.
5	169847	Brg.	U. O. Co. BARGE 1927	532	524	131.0	40.0	11.4	1927	do.
6	169015	Brg.	U. S. L. No. 1	302	302	113.8	33.0	9.2		Unknown
7	169018	Brg.	U. S. L. No. 2	301	301	114.1	32.9	9.3		do.
8	168945	Brg.	U. S. L. No. 3	175	175	84.8	30.1	7.7	1912	Brooklyn, N. Y.
9	169190	Brg.	U. S. L. No. 4	274	274	105.2	33.2	8.5	1907	South Rondout, N. Y.
10	169457	Brg.	U. S. L. No. 6	205	205	100.0	29.5	7.5		Unknown
11	169026	Brg.	Uganik	1,019	1,019	122.0	40.0	10.0	1924	Uganik, Alaska
12	170002	Sew.	Uganik No. 1	35	35	56.0	16.0	4.7	1928	Seattle, Wash.
13	170003	Sew.	Uganik No. 2	35	35	56.0	16.0	4.7	1928	do.
14	170216	Sew.	Uganik No. 3	15	15	40.1	13.0	3.5	1929	do.
15	169855	Sew.	U Go	6	6	25.0	8.9	4.0	1927	Saulte Ste., Marie, Mich.
16	163206	Brg.	Ulster	369	369	112.0	28.0	11.3	1906	Kingston, N. Y.
17	163780	Sew.	ULSTER	310	310	125.0	32.0	8.6	1909	Ecorse, Mich.
18	169025	Brg.	Uncle Jack	47	47	86.6	17.7	3.7	1924	Tyrone, Ky.
19	165115	Brg.	Undercliff	490	430	95.5	31.1	8.1	1912	Mariners Harbor, N. Y.
20	167850	Brg.	UNION OIL CO. OF CALIFORNIA 1920	165	165	86.0	30.0	7.0	1920	Los Angeles, Calif.
21	165713	Sew.	Union Oil No. 1	109	109	90.3	32.1	8.0	1914	Seattle, Wash.
22	168093	Brg.	UNION PETROLEUM CO. NO. 110	662	662	176.2	30.2	13.8	1921	Philadelphia, Pa.
23	170225	Brg.	UNITED PORTO RICAN NO. 3	257	252	130.0	30.0	7.2	1929	San Juan, P. R.
24	166410	Brg.	United States	426	426	114.3	29.6	12.4	1916	Kingston, N. Y.
25	166104	Brg.	Unity	396	396	115.0	28.5	12.1	1913	West New Brighton, N. Y.
26	167337	Brg.	Universe	420	420	113.7	29.0	12.5	1915	Kingston, N. Y.
27	166507	Brg.	Utah	522	522	95.2	34.2	8.6	1916	Rondout, N. Y.
28	162713	Brg.	Ute	220	220	100.0	22.5	9.7	1902	Shooters Island, N. Y.
29	169884	Brg.	V. K. No. 1 (iron)	200	120	90.0	24.9	12.0	1914	St. Thomas, Virgin Islands.
30	169010	Brg.	V. G. O. No. 1 (steel)	105	105	101.0	22.3	5.2	1921	New Orleans, La.
31	169011	Brg.	V. G. O. No. 2 (steel)	105	105	101.0	22.3	5.2	1921	do.
32	167407	Brg.	V. F. Amur	303	303	114.9	30.2	9.3	1912	Brooklyn, N. Y.
33	163498	Brg.	Vachon	638	638	150.0	34.8	6.0	1908	Seattle, Wash.
34	61112	Brg.	Valentino	305	295	149.5	28.8	8.8	1887	New London, Conn.
35	205234	Brg.	Valley Queen	221	221	125.2	30.5	7.2	1923	Oshkosh, Wis.
36	167422	Brg.	Van Buren	443	443	112.7	28.2	11.4	1918	South Rondout, N. Y.
37	166316	Brg.	Van Camp No. 1	71	71	60.8	30.0	2.8	1910	Los Angeles, Calif.
38	167536	Brg.	Van Camp No. 3	475	446	110.7	36.1	7.6	1906	Mara Island, Calif.
39	163397	Sew.	Vashon No. 2	150	150	80.5	28.3	7.4	1907	Seattle, Wash.
40	61109	Brg.	Vasty	353	373	150.0	32.0	10.5	1882	Mystic River, Conn.
41	161917	Sew.	Venture	54	64	65.4	22.1	5.3	1902	Gardiner, Mo.
42	168500	Brg.	Vernon	476	476	100.0	32.3	8.8	1922	Brooklyn, N. Y.
43	162140	Sew.	Victor	179	179	76.0	23.2	5.0	1903	La Conner, Wash.
44	164119	Brg.	Victor	425	393	100.1	31.4	7.7	1910	Bentley Manor, N. Y.
45	169022	Brg.	Victor	52	52	61.0	13.0	3.0	1924	Evansville, Ind.
46	25868	Sew.	Victoria	161	161	96.3	28.0	10.4	1872	Detroit, Mich.
47	164423	Brg.	Victoria	304	304	112.0	32.2	9.1	1911	Brooklyn, N. Y.
48	166585	Brg.	Victorious	447	447	112.0	29.0	13.1	1916	Athens, N. Y.
49	167213	Brg.	Victory	444	444	111.0	29.5	13.3	1918	Kingston, N. Y.
50	61133	Brg.	Viking	227	227	101.4	21.0	9.9	1893	Brooklyn, N. Y.
51	170260	Drg.	Viking	246	246	99.8	36.0	8.2	1921	Morrisville, Pa.
52	169023	Brg.	Vim	375	375	110.9	30.2	12.9	1905	Chelsea, Mass.
53	165357	Brg.	Vincent R.	314	314	112.7	33.6	9.0	1911	Kingston, N. Y.
54	163079	Brg.	Vincent McNally	440	440	196.0	23.9	10.8	1929	Elkton, Md.
55	167744	Brg.	Vincent E. Bird	247	247	105.8	22.0	10.9	1919	Cohoes, N. Y.
56	61141	Sew.	Violet	28	28	50.0	16.0	3.5	1897	Seattle, Wash.
57	61169	Brg.	Violet	334	334	157.0	23.8	10.7	1897	Elkton, Md.
58	61168	Brg.	Violet F. Higgins	298	298	104.3	25.2	10.9	1902	Rondout, N. Y.
59	61170	Brg.	Virginia	363	363	168.0	23.8	10.8	1907	Elkton, Md.
60	161523	Brg.	Virginia	56	52	82.3	23.4	6.4	1883	Greensboro, Md.
61	169738	Drg.	Virginia	80	60	67.0	23.1	4.5	1927	Baltimore, Md.
62	169894	Brg.	Virginia	20	20	45.8	14.5	4.2	1927	San Francisco, Calif.
63	170101	Brg.	Virginia May	320	326	112.3	34.2	8.7	1926	Kingston, N. Y.
64	161867	Brg.	Virginia Palmer	840	777	190.4	40.3	13.1	1900	Noank, Conn.
65	165855	Sew.	Vixen	30	30	54.0	17.9	3.8	1915	Seattle, Wash.
66	167214	Brg.	Volunteer	431	431	113.7	28.8	12.4	1918	Kingston, N. Y.
67	164826	Sew.	W. 2	47	47	60.0	20.2	4.5	1902	Hoquiam, Wash.
68	170299	Sew.	W. S. L.	10	10	48.0	10.8	2.8	1920	Juneau, Alaska
69	167552	Sew.	W. B. No. 1	30	30	56.3	15.9	4.1	1919	Bellingham, Wash.
70	167553	Sew.	W. B. No. 2	30	30	56.3	15.9	4.1	1919	do.
71	167613	Sew.	W. B. No. 3	30	30	56.3	15.9	4.1	1919	do.
72	166673	Sew.	W. C. P. Co.	25	25	49.9	15.9	4.1	1917	Seattle, Wash.

† Formerly barge Dorothy.

† Formerly st. w. Leander Choate.

Line No.	Service	Crew	Name of owner	Home port	Address of owner
1	Frtd.	1	Ross Coyne.....	New York, N. Y.....	Care Taylor Towing Co., 11 Moore Street.
2	Drg.	35	North American Dredging Co.*.....	Galveston, Tex.....	Guaranty Building.
3	Fsh.	1	United Fishermen's Packing Co. (Wash.).....	Seattle, Wash.....	226 Burke Building.
4	Tnk.	1	Union Oil Co. of California (Calif.).....	Los Angeles, Calif.....	Union Oil Building.
5	Frtd.	2	do.....	do.....	Do.
6	Frtd.	1	United States Lighterage Corporation (N. Y.).....	New York, N. Y.....	15 Moore Street.
7	Frtd.	1	do.....	do.....	Do.
8	Frtd.	1	do.....	do.....	Do.
9	Frtd.	1	do.....	do.....	Do.
10	Frtd.	1	do.....	do.....	11 Moore Street.
11	Fsh.	0	J. E. Shields.....	Seward, Alaska.....	
12	Fsh.	1	San Juan Fishing & Packing Co. (Wash.).....	Seattle, Wash.....	Foot Stacy Street.
13	Fsh.	1	do.....	do.....	Do.
14	Fsh.	0	San Juan Fishing & Packing Co. (Wash.).....	Seward, Alaska.....	Latouche, Alaska.
15	Frtd.	1	Fred J. Nowcomb.....	Marquette, Mich.....	Saulte Ste. Marie, Mich.
16	Frtd.	0	Cleary Bros. (N. Y.).....	New York, N. Y.....	116 Broad Street.
17	Frtd.	1	Dunbar & Sullivan Dredging Co. (N. Y.).....	Buffalo, N. Y.....	Erle County Bank Building.
18	Pas.	3	A. J. Nowlin.....	Louisville, Ky.....	Tyrone, Ky.
19	Frtd.	1	Simmons-Lee Corporation (N. Y.).....	New York, N. Y.....	41 Whitehall Street.
20	Frtd.	1	Union Oil Co. of California (Calif.).....	Los Angeles, Calif.....	Union Oil Building.
21	Frtd.	0	Union Oil Co. (Calif.).....	Seattle, Wash.....	300 Railroad Avenue.
22	Tnk.	2	W. H. Reed.....	Philadelphia, Pa.....	Widener Building.
23	Frtd.	2	United Porto Rican Sugar Co. (P. R.).....	San Juan, P. R.....	Caguas, P. R.
24	Frtd.	1	Ethan Murphy.....	New York, N. Y.....	29 Broadway.
25	Frtd.	1	Frank McWilliams.....	do.....	15 Moore Street.
26	Frtd.	1	Red Star Towing & Transportation Co. (W. Va.).....	do.....	17 Battery Place.
27	Frtd.	1	Southern Pacific Co. (Ky.).....	do.....	Pier 49, North River.
28	Tnk.	4	Gulf Refining Co. (Texas).....	Port Arthur, Tex.....	Dock 29, West Port Arthur, Tex.
29	Frtd.	1	West Indian Co.....	St. Thomas, Virgin Islands.	
30	Tnk.	0	Venezuela Gulf Oil Co. (Del.).....	Port Arthur, Tex.....	Care Marine Department, Gulf Refining Co.
31	Tnk.	0	do.....	do.....	Do.
32	Frtd.	1	New York Trap Rock Corporation (N. Y.).....	New York, N. Y.....	250 Park Avenue.
33	Frtd.	0	American Yukon Navigation Co. (W. Va.).....	Eagle, Alaska.....	Skagway, Alaska.
34	Frtd.	2	Daniel Cameron.....	New London, Conn.....	896 Bank Street.
35	Frtd.	2	John H. Riley.....	Milwaukee, Wis.....	Menominee, Mich.
36	Frtd.	1	Joseph W. Drayton.....	New York, N. Y.....	1 Broadway.
37	Fsh.	1	Van Camp Sea Food Co. (Calif.).....	Los Angeles, Calif.....	East San Pedro, Calif.
38	Frtd.	1	do.....	do.....	Do.
39	Frtd.	0	Karl Hanson.....	Ketchikan, Alaska.....	Port Alexander, Alaska.
40	Frtd.	2	Thames Tow Boat Co. (Conn.).....	New London, Conn.....	Bank Street.
41	Frtd.	3	Frank W. Carlton.....	Bath, Me.....	Woolwich, Me.
42	Frtd.	1	New York Central R. R. Co. (N. Y.).....	New York, N. Y.....	6 Beaver Street.
43	Frtd.	0	Booth Fisheries Co. (Del.).....	Seattle, Wash.....	Pier 11B, foot Wall Street.
44	Frtd.	1	New York Central R. R. Co. (N. Y.).....	New York, N. Y.....	6 Beaver Street.
45	Pas.	1	George W. Carmickle.....	Evansville, Ind.....	Boat Club.
46	Frtd.	0	Inter-Lake Construction Co. (Mich.).....	Detroit, Mich.....	900 Union Trust Building.
47	Frtd.	1	New York Trap Rock Corporation (N. Y.).....	New York, N. Y.....	250 Park Avenue.
48	Frtd.	1	Thomas J. Howard.....	do.....	1 Broadway.
49	Frtd.	0	Cleary Bros. (N. Y.).....	do.....	116 Broad Street.
50	Frtd.	1	Bertell W. Kling.....	do.....	17 Battery Place.
51	Drg.	3	Warner Co. (Del.).....	Philadelphia, Pa.....	1518 Walnut Street.
52	Lgt.	1	Maritime Coaling Co. (Mass.).....	Boston, Mass.....	40 Central Street.
53	Frtd.	1	Jacob Rice & Sons.....	New York, N. Y.....	103 Park Avenue.
54	Frtd.	2	Eastern Transportation Co. (Del.).....	Wilmington, Del.....	Ford Building.
55	Frtd.	1	Morgan St. Clair.....	New York, N. Y.....	231 Prospect Avenue (B.).
56	Frtd.	0	Tacoma Tug & Barge Co. (Wash.).....	Tacoma, Wash.....	N. P. Dock.
57	Frtd.	1	Standard Oil Co. (N. J.).....	Baltimore, Md.....	Second Avenue and Clinton Street.
58	Frtd.	1	Hurley Transportation Co. (N. Y.).....	New York, N. Y.....	29 Broadway.
59	Frtd.	2	Eastern Transportation Co. (Del.).....	Wilmington, Del.....	Ford Building.
60	Fsh.	3	Gus H. Hauck.....	Los Angeles, Calif.....	Box 797 Pico (Star Boat Landing), Long Beach, Calif.
61	Drg.	10	Lukens Dredging & Contracting Corporation (Md.).....	Baltimore, Md.....	543 Calvert Building.
62	Fsh.	0	Paul Maniscalco.....	San Francisco, Calif.....	2440 Jones Street.
63	Frtd.	1	R. Lenahan Co. (N. Y.).....	New York, N. Y.....	Kingston, N. Y.
64	Frtd.	2	Thames Tow Boat Co. (Conn.).....	New London, Conn.....	Riverside, New London, Conn.
65	Frtd.	0	Booth Fisheries Co. (Del.).....	Seattle, Wash.....	Pier 11B, foot Wall Street.
66	Frtd.	0	Cleary Bros. (N. Y.).....	New York, N. Y.....	116 Broad Street.
67	Frtd.	0	A. Ingebrigtsen.....	Seattle, Wash.....	Aberdeen, Wash.
68	Frtd.	0	Charles G. Warner.....	Juneau, Alaska.....	
69	Fsh.	0	Petersburg Packing Co. (Wash.).....	Petersburg, Alaska.....	
70	Fsh.	0	do.....	do.....	
71	Fsh.	0	do.....	do.....	
72	Fsh.	0	Ward's Cove Packing Co. (Alaska).....	Ketchikan, Alaska.....	

¹ Formerly barge Marlon O.

* Owned by Standard Dredging Co. (N. J.) but not yet redocumented.

Line No.	Official No.	Rtg	Name of vessel	Tonnage		Register dimensions			When built	Where built	
				Gross	Net	Length	Breadth	Depth			
							Feet	Feet	Feet		
1	164725	Sew.	W. P. Co. No. 2	25	25	50.0	18.0	4.0	1912	Seattle, Wash	
2	164726	Sew.	W. P. Co. No. 3	25	25	50.0	16.0	4.0	1912	do	
3	164870	Sew.	W. P. Co. No. 4	23	23	49.6	16.0	3.8	1912	do	
4	164871	Sew.	W. P. Co. No. 5	23	23	49.6	16.0	3.8	1912	do	
5	166900	Sew.	W. R. C. No. 3	23	23	50.0	16.0	3.6	1917	Blaine, Wash	
6	166901	Sew.	W. R. C. No. 4	23	23	50.0	16.0	3.6	1917	do	
7	166902	Sew.	W. R. C. No. 5	23	23	50.0	16.0	3.6	1917	do	
8	166278	Sew.	W. T. Co. No. 1	159	159	100.0	29.8	6.9	1915	San Francisco, Calif.	
9	166032	Sew.	W. T. Co. No. 2	243	243	100.0	36.0	7.6	1917	Everett, Wash	
10	168869	Sew.	W. T. Co. No. 10	287	287	100.1	40.1	8.0	1923	do	
11	168870	Sew.	W. T. Co. No. 11	287	287	100.1	40.1	8.0	1923	do	
12	168097	Brg.	W. T. Co. No. 10	173	173	90.0	30.0	7.5	1924	Los Angeles, Calif.	
13	168871	Sew.	W. T. Co. No. 12	293	293	100.2	40.2	8.1	1923	Everett, Wash	
14	168872	Sew.	W. T. Co. No. 13	287	287	100.1	40.1	8.0	1924	do	
15	168875	Sew.	W. T. Co. No. 14	287	287	100.1	40.1	8.0	1924	do	
16	169152	Sew.	W. T. Co. No. 14	330	330	120.0	36.0	8.8	1925	Los Angeles, Calif.	
17	168955	Sew.	W. T. Co. No. 15	285	285	99.8	40.0	8.0	1924	Everett, Wash	
18	169780	Sew.	W. T. Co. No. 15	330	330	120.0	36.0	8.8	1927	Los Angeles, Calif.	
19	168956	Sew.	W. T. Co. No. 16	286	286	99.9	40.0	8.0	1924	Everett, Wash	
20	169779	Sew.	W. T. Co. No. 16	330	330	120.0	36.0	8.8	1927	Los Angeles, Calif.	
21	168957	Sew.	W. T. Co. No. 17	286	286	99.9	40.0	8.0	1924	Everett, Wash	
22	169858	Sew.	W. T. Co. No. 17	330	330	120.0	36.0	8.8	1927	Los Angeles, Calif.	
23	168958	Sew.	W. T. Co. No. 18	286	286	99.9	40.0	8.0	1924	Everett, Wash	
24	169880	Sew.	W. T. Co. No. 18	330	330	120.0	36.0	8.8	1927	Los Angeles, Calif.	
25	168059	Sew.	W. T. Co. No. 19	286	286	99.9	40.0	8.0	1924	Everett, Wash	
26	169450	Sew.	W. C. P. Co. No. 2	32	32	51.0	18.0	4.0	1926	do	
27	166834	Sew.	W. F. P. Co. No. 1	19	19	45.6	13.9	3.9	1917	Bellingham, Wash	
28	169462	Sew.	W. S. T. Co. No. 1	53	53	65.2	24.0	4.0	1926	Aberdeen, Wash	
29	163978	Sew.	W. T. & B. Co. 1	145	145	90.5	28.0	7.0	1909	Seattle, Wash	
30	163991	Sew.	W. T. & B. Co. 2	158	158	91.0	28.2	7.2	1909	do	
31	164018	Sew.	W. T. & B. Co. 4	191	194	91.3	32.6	7.8	1910	do	
32	164073	Sew.	W. T. & B. Co. 6	113	113	80.0	28.0	6.0	1910	do	
33	164293	Sew.	W. T. & B. Co. 7	488	488	91.0	34.5	7.6	1910	do	
34	164547	Sew.	W. T. & B. Co. 8	198	198	90.0	32.0	8.0	1911	do	
35	161568	Sew.	W. T. & B. Co. 9	198	198	90.0	32.0	8.0	1911	do	
36	164643	Sew.	W. T. & B. Co. 10	488	488	90.0	34.0	8.0	1911	do	
37	164644	Sew.	W. T. & B. Co. 11	208	208	90.0	34.0	8.0	1911	do	
38	164730	Sew.	W. T. & B. Co. 12	231	231	90.0	34.0	9.0	1912	do	
39	164769	Sew.	W. T. & B. Co. 13	231	231	90.0	34.0	9.0	1912	do	
40	164802	Sew.	W. T. & B. Co. 14	231	231	90.0	34.0	9.0	1912	do	
41	161921	Sew.	W. T. & B. Co. 15	231	231	90.0	34.0	9.0	1912	do	
42	165100	Sew.	W. T. & B. Co. 19	231	231	90.0	34.0	9.0	1912	do	
43	165435	Sew.	W. T. & B. Co. 21	105	105	79.7	26.0	6.0	1913	do	
44	165013	Sew.	W. T. & B. Co. 22	187	187	80.1	31.0	7.9	1914	do	
45	167035	Sew.	W. T. & B. Co. 30	937	937	152.0	38.0	10.0	1909	Portland, Oreg	
46	166818	Sew.	W. T. & B. Co. 31	339	339	111.2	37.2	8.4	1913	do	
47	165017	Sew.	W. T. & B. Co. 32	253	253	90.0	36.0	9.3	1912	Seattle, Wash	
48	162435	Sew.	W. T. & B. Co. 31	119	119	90.2	26.0	6.0	1905	Harper, Wash	
49	166309	Brg.	W. T. & B. Co. No. 38	529	494	157.0	39.4	9.9	1916	Portland, Oreg	
50	166310	Brg.	W. T. & B. Co. No. 39	529	494	157.0	39.4	9.9	1916	do	
51	162917	Sew.	W. T. & B. Co. 40	92	92	73.2	24.1	6.1	1906	La Conner, Wash	
52	165528	Sew.	W. T. & B. Co. 43	201	201	90.0	32.0	8.2	1913	Seattle, Wash	
53	165234	Sew.	W. T. & B. Co. 41	143	143	80.0	30.0	7.2	1913	do	
54	164653	Sew.	W. T. & B. Co. 46	280	280	100.0	36.0	10.0	1911	do	
55	164701	Sew.	W. T. & B. Co. 47	195	195	90.0	32.0	8.0	1911	do	
56	165255	Sew.	W. T. & B. Co. 48	88	88	70.0	20.0	6.0	1913	do	
57	164067	Sew.	W. T. & B. Co. 49	274	274	100.0	32.5	10.0	1910	do	
58	166965	Sew.	W. T. & B. Co. 62	353	353	115.5	37.1	8.4	1917	Portland, Oreg	
59	163203	Sew.	W. T. & B. Co. No. 53	27	27	47.8	14.9	4.3	1907	Everett, Wash	
60	164319	Sew.	W. T. & B. Co. No. 51	31	31	42.0	18.5	4.5	1910	do	
61	167034	Sew.	W. T. & B. Co. No. 57	440	440	151.0	37.5	9.8	1915	Portland, Oreg	
62	167759	Sew.	W. T. & B. Co. No. 58	22	22	40.5	16.5	4.0	1919	Seattle, Wash	
63	167773	Sew.	W. T. & B. Co. No. 61	321	321	99.8	36.1	10.1	1919	Aberdeen, Wash	
64	167779	Sew.	W. T. & B. Co. No. 62	320	320	100.2	36.0	10.1	1919	do	
65	168471	Sew.	W. T. & H. Co. 63	335	335	104.9	35.9	10.0	1922	Port Blakely, Wash	
66	169087	Sew.	W. T. & B. Co. No. 64	327	327	105.0	35.9	9.9	1924	do	
67	169088	Sew.	W. T. & B. Co. No. 65	335	335	105.0	35.9	10.1	1924	do	
68	169096	Sew.	W. T. & B. Co. No. 66	339	339	104.9	35.9	10.1	1924	do	
69	169100	Sew.	W. T. & B. Co. No. 67	340	340	105.2	35.0	10.2	1924	do	
70	169113	Sew.	W. T. & B. Co. No. 68	338	338	105.2	35.0	10.1	1924	do	

¹ Formerly scow American Products Co. No. 1.

² Formerly scow H. & S. No. 14.

³ Formerly scow C. C. Co. No. 31.

⁴ Formerly scow Union No. 2.

⁵ Formerly scow Jacqueline.

⁶ Formerly barge Columbia Contract Co. No. 38.

⁷ Formerly barge Columbia Contract Co. No. 39.

⁸ Formerly scow Vashon No. 1.

⁹ Formerly scow Chesley No. 6.

¹⁰ Formerly scow Chesley No. 7.

Unrigged Vessels

759

Line No.	Service	Crew	Name of owner	Home port	Address of owner
1	Fsh.	0	Alaska Pacific Salmon Corporation (Del.)	Ketchikan, Alaska	
2	Fsh.	0	do	do	Boca de Quadra, Alaska.
3	Fsh.	0	do	do	Do.
4	Fsh.	0	do	do	Do.
5	Fsh.	1	Puget Sound Reduction Co. (N. Y.)	Seattle, Wash.	Blaine, Wash.
6	Frt.	1	do	do	Do.
7	Frt.	1	do	do	Do.
8	Frt.	1	Wilmington Transportation Co. (Calif.)	Los Angeles, Calif.	Wilmington, Calif.
9	Frt.	0	Weyerhaeuser Timber Co. (Wash.)	Tacoma, Wash.	Tacoma Building.
10	Frt.	0	do	do	Do.
11	Frt.	0	do	do	Do.
12	Frt.	1	Wilmington Transportation Co. (Calif.)	Los Angeles, Calif.	Catalina Terminal, Wilmington, Calif.
13	Frt.	0	Weyerhaeuser Timber Co. (Wash.)	Tacoma, Wash.	Tacoma Building.
14	Frt.	0	do	do	Do.
15	Frt.	0	do	do	Do.
16	Frt.	0	Wilmington Transportation Co. (Calif.)	Los Angeles, Calif.	Catalina Terminal, Wilmington, Calif.
17	Frt.	0	Weyerhaeuser Timber Co. (Wash.)	Tacoma, Wash.	Tacoma Building.
18	Frt.	1	Wilmington Transportation Co. (Calif.)	Los Angeles, Calif.	Catalina Terminal, Wilmington, Calif.
19	Frt.	0	Weyerhaeuser Timber Co. (Wash.)	Tacoma, Wash.	Tacoma Building.
20	Frt.	1	Wilmington Transportation Co. (Calif.)	Los Angeles, Calif.	Catalina Terminal, Wilmington, Calif.
21	Frt.	0	Weyerhaeuser Timber Co. (Wash.)	Tacoma, Wash.	Tacoma Building.
22	Frt.	1	Wilmington Transportation Co. (Calif.)	Los Angeles, Calif.	Catalina Terminal, Wilmington, Calif.
23	Frt.	0	Weyerhaeuser Timber Co. (Wash.)	Tacoma, Wash.	Tacoma Building.
24	Frt.	1	Wilmington Transportation Co. (Calif.)	Los Angeles, Calif.	Catalina Terminal, Wilmington, Calif.
25	Frt.	0	Weyerhaeuser Timber Co. (Wash.)	Takoma, Wash.	Takoma Building.
26	Fsh.	0	Ward's Cove Packing Co. (Ala.)	Ketchikan, Alaska	
27	Fsh.	0	Astoria & Puget Sound Canning Co. (Wash.)	Seattle, Wash.	South Bellingham, Wash.
28	Frt.	0	Endreson Spar & Timber Co.	do	Aberdeen, Wash.
29	Frt.	0	A. G. Rouse	do	815 Warren Avenue.
30	Frt.	0	Pacific Bridge Co. (Oreg.)	Portland, Oreg.	Foot East Salmon Street.
31	Frt.	0	Sea Products Co. (Wash.)	Seattle, Wash.	Railway Exchange Building.
32	Frt.	0	Washington Tug & Barge Co. (Wash.)	do	Colman Dock.
33	Fsh.	0	Diamond "K." Packing Co. (Alaska)	Juneau, Alaska	
34	Frt.	0	Pacific Bridge Co. (Oreg.)	Portland, Oreg.	Foot East Salmon Street.
35	Frt.	0	do	do	Do.
36	Frt.	0	Washington Tug & Barge Co. (Wash.)	Seattle, Wash.	Colman Dock.
37	Frt.	0	do	do	Do.
38	Fsh.	0	Oscar Anderson	Seward, Alaska	Anchorage, Alaska.
39	Frt.	0	Washington Tug & Barge Co. (Wash.)	Seattle, Wash.	Colman Dock.
40	Frt.	0	do	do	Do.
41	Frt.	0	do	do	Do.
42	Frt.	0	do	do	Do.
43	Frt.	0	do	do	Do.
44	Fsh.	0	Pacific American Fisheries (Mo.)	do	South Bellingham, Wash.
45	Frt.	0	Washington Tug & Barge Co. (Wash.)	do	Colman Dock.
46	Frt.	0	do	do	Do.
47	Frt.	0	do	do	Do.
48	Frt.	0	Foss Co. (Wash.)	do	Boleyn Dock, Ballard Station.
49	Frt.	3	Baltimore Derrick & Salvage Corporation (Del.)	Baltimore, Md.	American Building.
50	Frt.	4	Washington Tug & Barge Co. (Wash.)	Seattle, Wash.	Colman Dock.
51	Frt.	0	Northern Copper Co. (Wash.)	do	Care John T. Towers, Butler Hotel.
52	Frt.	0	Washington Tug & Barge Co. (Wash.)	do	Colman Dock.
53	Frt.	0	Merritt-Chapman & Scott Corporation (Del.)	New York, N. Y.	17 Battery Place.
54	Frt.	0	Washington Tug & Barge Co. (Wash.)	Seattle, Wash.	Colman Dock.
55	Frt.	0	Merritt-Chapman & Scott Corporation (Del.)	New York, N. Y.	17 Battery Place.
56	Frt.	0	Washington Tug & Barge Co. (Wash.)	Seattle, Wash.	Colman Dock.
57	Frt.	0	Portland Gravel Co. (Oreg.)	Portland, Oreg.	289 East Salmon Street.
58	Frt.	0	Washington Tug & Barge Co. (Wash.)	Seattle, Wash.	Colman Dock.
59	Frt.	0	do	do	Do.
60	Frt.	0	Todd Dry Docks (Wash.)	do	1801 Sixteenth Avenue SW.
61	Frt.	0	Washington Tug & Barge Co. (Wash.)	do	Colman Dock.
62	Frt.	0	do	do	Do.
63	Frt.	0	do	do	Do.
64	Frt.	0	do	do	Do.
65	Frt.	0	do	do	Do.
66	Frt.	0	do	do	Do.
67	Frt.	0	do	do	Do.
68	Frt.	0	do	do	Do.
69	Frt.	0	do	do	Do.
70	Frt.	0	do	do	Do.

¹¹ Formerly scow Chesley No. 11.
¹² Formerly scow Chesley No. 14.
¹³ Formerly scow Chesley No. 16.
¹⁴ Formerly scow Pacific No. 8.
¹⁵ Formerly scow A.

¹⁶ Formerly scow B.
¹⁷ Formerly scow C. C. Co. No. 11.
¹⁸ Formerly scow Forest No. 1.
¹⁹ Formerly scow Forest No. 2.
²⁰ Formerly scow J. C. J. No. 5.

Line No.	Official No.	Rig	Name of vessel	Tonnage		Register dimensions			When built	Where built
				Gross	Net	Length	Breadth	Depth		
							Feet	Feet	Feet	
1	168612	Brg.	W. T. & B. Co. No. 70.....	2,232	2,137	267.1	47.1	23.7	1919	Anacortes, Wash.....
2	168644	Brg.	W. T. & B. Co. No. 71.....	2,244	2,142	267.2	47.1	23.7	1919	do.....
3	168297	Sew.	W. M. & B. Co. No. 1.....	148	148	80.1	30.0	7.1	1921	Hoquiam, Wash.....
4	163669	Sew.	W. I. S. & G. Co. No. 1.....	168	168	89.0	30.0	7.2	1908	Decatur, Wash.....
5	163885	Sew.	W. I. S. & G. Co. No. 2.....	100	100	75.0	26.0	6.0	1909	do.....
6	163946	Sew.	W. I. S. & G. Co. No. 3.....	100	100	75.0	26.0	6.0	1909	do.....
7	165672	Cnl.	W. A. Fillon.....	104	98	96.0	17.4	7.6	1914	Waterford, N. Y.....
8	165470	Brg.	W. A. Golden.....	402	402	112.0	29.0	12.3	1912	South Rondout, N. Y.....
9	168804	Brg.	W. A. Hanscom.....	330	330	115.2	34.1	8.9	1914	Brooklyn, N. Y.....
10	167300	Cnl.	W. B. Walsh.....	132	132	97.3	17.8	8.6	1899	Durhamville, N. Y.....
11	163541	Cnl.	W. C. Lafountain.....	104	99	95.0	17.6	8.0	1908	Champlain, N. Y.....
12	163027	Brg.	W. D. Dittmar.....	374	374	112.0	28.2	11.5	1900	Kingston, N. Y.....
13	168993	Brg.	W. E. Hedger.....	485	485	113.0	30.1	13.6	1924	do.....
14	166538	Brg.	W. E. Maxson.....	915	945	244.8	42.9	10.0	1916	Westlake, La.....
15	162753	Cnl.	W. F. Bascom.....	103	98	96.7	17.5	8.0	1906	Whitehall, N. Y.....
16	162231	Cnl.	W. F. Cody.....	103	98	96.5	17.6	7.8	1903	Watervliet, N. Y.....
17	167155	Sew.	W. H. Boner.....	243	243	100.0	36.0	7.6	1918	Everett, Wash.....
18	169424	Brg.	W. H. Bowne.....	306	306	111.8	33.8	8.8	1925	Tottenville, N. Y.....
19	170041	Brg.	W. J. McCormack.....	320	320	112.0	34.1	9.2	1928	Newburgh, N. Y.....
20	166982	Cnl.	W. J. McCourt.....	117	113	96.6	17.7	8.0	1914	Watervliet, N. Y.....
21	162729	Brg.	W. J. Saylor.....	456	456	187.9	23.8	11.0	1900	Elkton, Md.....
22	162873	Brg.	W. J. Purek.....	334	334	108.5	26.5	11.9	1905	Rondout, N. Y.....
23	169836	Brg.	W. L. Hinkle.....	320	320	112.0	34.1	9.2	1927	Newburgh, N. Y.....
24	167276	Brg.	W. L. Smith.....	422	418	114.0	29.0	12.4	1918	Kingston, N. Y.....
25	167693	Brg.	W. M. Floring.....	257	257	97.0	26.8	11.1	1916	do.....
26	63076	Cnl.	W. N. Sweet.....	105	100	96.4	17.3	7.6	1902	Whitehall, N. Y.....
27	168323	Brg.	W. P. Runyon.....	456	456	90.0	30.1	9.3	1906	Perth Amboy, N. J.....
28	167353	Brg.	W. S. Alden.....	421	421	113.8	28.0	12.4	1918	Kingston, N. Y.....
29	170247	Brg.	W. S. Miller.....	335	335	112.0	34.1	9.2	1928	Newburgh, N. Y.....
30	166806	Brg.	W. T. Birney.....	485	485	117.1	30.7	13.0	1917	South Rondout, N. Y.....
31	165500	Brg.	W. Ferdinand Armstrong.....	382	371	112.0	29.0	12.8	1913	Athens, N. Y.....
32	169425	Brg.	W. Frederic Starks.....	306	306	111.8	33.8	8.8	1925	Tottenville, N. Y.....
33	170070	Sew.	W. Scott Eames.....	358	358	125.0	33.9	9.0	1928	Gildersleeve, Conn.....
34	80834	Brg.	Waccamaw.....	349	336	130.4	32.7	11.0	1881	Port Jefferson, N. Y.....
35	165430	Brg.	Waco.....	152	152	86.7	30.0	6.8	1913	Kingston, N. Y.....
36	166501	Brg.	Wakefield.....	242	242	95.2	34.2	8.5	1916	do.....
37	81065	Brg.	Wakefield.....	287	277	160.8	28.1	8.6	1885	Wilmington, Del.....
38	168046	Brg.	Wakefield.....	481	481	100.0	32.3	8.8	1923	Brooklyn, N. Y.....
39	62978	Sew.	Walt.....	7	7	32.4	11.4	3.1	1896	Anacortes, Wash.....
40	166281	Brg.	Walter.....	168	168	89.2	29.0	7.0	1901	Rondout, N. Y.....
41	168707	Sew.	Walter W.....	10	10	56.4	15.4	1.6	1922	Bridgeport, Vt.....
42	165133	Brg.	Wandercliff.....	399	399	94.9	31.2	8.2	1912	Mariners Harbor, N. Y.....
43	163447	Brg.	Wanderer.....	369	369	96.0	28.6	13.0	1908	Perth Amboy, N. J.....
44	166384	Brg.	Wansley.....	697	693	181.0	40.8	10.3	1915	Westlake, La.....
45	63036	Brg.	Warfield.....	144	128	80.0	28.3	7.4	1901	Port Richmond, N. Y.....
46	170023	Cnl.	Warn Boys, Jr.....	140	140	96.0	17.8	9.0	Unknown	Unknown.....
47	170252	Cnl.	Warn Girls, Jr.....	142	142	95.0	17.4	8.5	Unknown	Unknown.....
48	81595	Brg.	Warren.....	283	220	141.4	31.4	8.4	1898	Bath, Me.....
49	167176	Brg.	Warren.....	320	320	79.9	28.1	7.7	1918	Brooklyn, N. Y.....
50	162609	Brg.	Warren H. Brown.....	476	476	130.8	30.0	12.0	1905	Perth Amboy, N. J.....
51	168440	Brg.	Warren W. Clute.....	240	240	101.4	21.5	10.7	1922	Kingston, N. Y.....
52	62909	Brg.	Warrlor.....	311	281	110.8	35.0	9.2	1899	Weehawken, N. J.....
53	39708	Brg.	Warwick.....	405	405	154.2	23.4	11.0	1914	Elkton, Md.....
54	168923	Sew.	Wash No. 2.....	247	247	92.0	32.0	9.6	1924	Seattle, Wash.....
55	168924	Sew.	Wash No. 3.....	247	247	92.0	32.0	9.6	1924	do.....
56	63092	Brg.	Washington.....	346	333	167.0	23.3	3.0	1897	Baltimore, Md.....
57	163020	Sew.	Washington.....	198	198	90.8	30.3	8.1	1906	Seattle, Wash.....
58	170190	Brg.	Washington II.....	12	12	58.8	11.0	2.4	1928	Rockwood, Tenn.....
59	163039	Sew.	Washington No. 1.....	150	150	78.0	28.0	8.0	1906	Seattle, Wash.....
60	163040	Sew.	Washington No. 3.....	95	95	79.2	24.4	5.8	1906	do.....
61	163456	Sew.	Washington No. 5.....	66	66	72.0	23.9	4.6	1907	Anacortes, Wash.....
62	164401	Sew.	Washington No. 6.....	97	97	75.0	25.0	6.0	1911	Seattle, Wash.....
63	165097	Brg.	Watercliff.....	406	406	95.7	31.2	8.3	1912	Port Richmond, N. Y.....
64	63030	Brg.	Water Queen.....	165	165	120.0	28.0	5.6	1900	Leavenworth, Ind.....
65	63073	Brg.	Watertown.....	440	414	100.6	30.2	8.4	1902	Weehawken, N. J.....
66	63016	Brg.	Watkins.....	110	95	75.6	25.2	7.1	1900	Brooklyn, N. Y.....
67	169278	Brg.	Watson and Hinkle Ferry No. 2.....	12	12	64.9	12.1	2.1	1925	Cotter, Ark.....
68	169482	Sew.	WAWASEE.....	328	328	116.0	40.0	7.5	1926	Lorain, Ohio.....
69	169980	Sew.	Wayneco.....	52	52	64.6	30.0	3.5	1921	River Rouge, Mich.....
70	164600	Sew.	Weasel.....	18	18	44.6	13.6	3.6	1911	Quadra, Alaska.....
71	168360	Sew.	Webster, No. IV.....	39	39	60.3	19.1	4.8	1922	do.....
72	168706	Sew.	Webster V.....	24	24	43.1	16.0	4.1	1923	do.....
73	164993	Brg.	Welcome.....	14	14	60.0	14.0	2.0	1912	Terre Haute, Ind.....

¹ Formerly barge Bayden.
² Formerly barge Bertrand.

³ Formerly barge John Zimmer.
⁴ Formerly barge Gladolus.

Unrigged Vessels

761

Line No.	Service	Crew	Name of owner	Home port	Address of owner
1	Fr.	6	Washington Tug & Barge Co. (Wash.)	Seattle, Wash.	Colman Dock.
2	Fr.	6	do	do	Do.
3	Fr.	0	Grays Harbor Construction Co. (Wash.)	do	Hoquiam, Wash.
4	Fr.	0	Bellingham Builders Supply Co. (Wash.)	do	Bellingham, Wash.
5	Fr.	0	do	do	Do.
6	Fr.	0	do	do	Do.
7	Fr.	1	George I. Hunt	New York, N. Y.	Union Hill, N. J.
8	Fr.	1	William A. Golden (N. Y.)	do	110 Washington Street.
9	Fr.	1	Cleary Bros. (N. Y.)	do	116 Broad Street.
10	Fr.	0	Thomas P. Sloyan	do	Care M. E. Finnican, 11 Moore Street.
11	Fr.	1	Ell Blanchard	Rouses Point, N. Y.	Champlain, N. Y.
12	Fr.	1	Elmer A. Keeler	New York, N. Y.	1 Broadway.
13	Fr.	1	Edward J. Donovan	do	Care Michael Weidner 87 Seventy-second Street (B).
14	Fer.	5	Gulf, Colorado & Santa Fe Ry. Co. (Tex.)	Galveston, Tex.	Santa Fe Building.
15	Fr.	1	Arthur Lafontaine	Rouses Point, N. Y.	Champlain, N. Y.
16	Fr.	1	George C. Donohue	Albany, N. Y.	Whitehall, N. Y.
17	Fr.	0	Weyerhaeuser Timber Co. (Wash.)	Seattle, Wash.	Everett, Wash.
18	Fr.	1	New York Trap Rock Corporation (N. Y.)	New York, N. Y.	250 Park Avenue.
19	Fr.	1	New York Trap Rock Corporation (N. Y.)	do	Do.
20	Fr.	1	Edward G. Murray Lighterage & Transportation Co. (N. Y.)	Albany, N. Y.	Waterford, N. Y.
21	Fr.	1	James J. McNally	Philadelphia, Pa.	Bullitt Building.
22	Fr.	1	John J. Hammond	New York, N. Y.	59 Pearl Street.
23	Fr.	1	New York Trap Rock Corporation (N. Y.)	do	250 Park Avenue.
24	Fr.	1	United Dry Docks (N. Y.)	do	11 Broadway.
25	Fr.	1	James F. Dwyer	Albany, N. Y.	Kingston, N. Y.
26	Fr.	1	Jacob Miller	New York, N. Y.	Port Ewen, N. Y.
27	Fr.	1	Wright & Cobb Lighterage Co. (N. Y.)	do	17 Battery Place.
28	Fr.	1	Elmer A. Keeler	do	1 Broadway.
29	Fr.	1	Wilson P. Foss	do	250 Park Avenue.
30	Fr.	1	James McWilliams Blue Line (N. J.)	do	1 Broadway.
31	Fr.	1	Thomas J. Howard	do	Do.
32	Fr.	1	New York Trap Rock Corporation (N. Y.)	do	250 Park Avenue.
33	Fr.	0	New Haven Trap Rock Co. (Conn.)	New Haven, Conn.	69 Church Street.
34	Fr.	3	American Agricultural Chemical Co. (Conn.)	Boston, Mass.	92 State Street.
35	Fr.	1	Mallory Steamship Co. (Mo.)	New York, N. Y.	Pier 36, North River.
36	Fr.	1	Southern Pacific Co. (Ky.)	do	Pier 49, North River.
37	Fr.	3	S. C. Loveland Co. (Del.)	Philadelphia, Pa.	151 South Front Street.
38	Fr.	1	New York Central R. R. Co. (N. Y.)	New York, N. Y.	6 Beaver Street.
39	Fr.	0	Will A. Lowman	Seattle, Wash.	Foot L Street, Anacortes, Wash.
40	Fr.	0	John Maxwell's Sons	New York, N. Y.	51 Chambers Street
41	Fer.	3	Charles R. Huestis	Burlington, Vt.	Bridport, Vt.
42	Fr.	1	Simmons-Lee Corporation (N. Y.)	New York, N. Y.	44 Whitehall Street.
43	Fr.	1	William F. Hanrahan	do	29 Broadway.
44	Fr.	1	Chas. Clarke & Co.	Galveston, Tex.	Quaranty Building.
45	Fr.	2	B. & O. R. R. Co. (Md.)	Baltimore, Md.	Baltimore and Charles Streets.
46	Fr.	1	Elizabeth Warn	New York, N. Y.	805 Willow Avenue, Hoboken, N. J.
47	Fr.	1	Joseph Leonard	do	1760 Twenty-first Street (B).
48	Fr.	2	Staples Coal Co. (Mass.)	Fall River, Mass.	Taunton, Mass.
49	Fr.	1	B. & O. R. R. Co. (Md.)	Baltimore, Md.	Baltimore and Charles Streets.
50	Fr.	1	Keeler Transportation Lines (N. Y.)	New York, N. Y.	1 Broadway.
51	Fr.	1	Marine Transit Corporation (N. Y.)	do	17 Battery Place
52	Fr.	1	New York Central R. R. Co. (N. Y.)	do	6 Beaver Street.
53	Fr.	1	Southern Transportation Co. (N. J.)	Philadelphia, Pa.	Commercial Trust Building.
54	Fr.	0	Puget Sound Bridge & Dredging Co. (Nev.)	Seattle, Wash.	811 Central Building.
55	Fr.	0	do	do	Do.
56	Fr.	1	Richmond Cedar Works (Va.)	Newport News, Va.	Richmond, Va.
57	Drg.	0	Leon Leroy Woods	Seattle, Wash.	502 Eastlake Avenue.
58	Pas.	0	J. A. Hagler	Chattanooga, Tenn.	Euchee, Tenn.
59	Fr.	0	Puget Sound Bridge & Dredging Co. (Nev.)	Seattle, Wash.	Central Building.
60	Fr.	0	W. F. Taylor	Tacoma, Wash.	Mora, Wash.
61	Fr.	0	J. M. Clapp	Seattle, Wash.	902 Twenty-second Avenue N.
62	Fr.	0	Puget Sound Bridge & Dredging Co. (Nev.)	do	Central Building
63	Fr.	1	Simmons-Lee Corporation (N. Y.)	New York, N. Y.	44 Whitehall Street.
64	Msc.	1	D. Otto Hiltner	Tampa, Fla.	237 First Avenue South, St. Petersburg, Fla.
65	Fr.	1	New York Central R. R. Co. (N. Y.)	New York, N. Y.	6 Beaver Street.
66	Fr.	1	do	do	Do.
67	Pas.	1	Oran D. Watson	Memphis, Tenn.	Newport, Ark.
68	Fr.	6	L. A. Wells Construction Co. (Ohio)	Cleveland, Ohio	30 Euclid Arcade.
69	Msc.	1	Greiling Engineering Co. (Wis.)	Milwaukee, Wis.	924 McDonald Street, Green Bay, Wis.
70	Fr.	0	Booth Fisheries Co. (Del.)	Seattle, Wash.	Pier 11B, foot Wall Street.
71	Fr.	0	Pyramid Packing Co. (Alaska)	Juneau, Alaska	Sitka, Alaska.
72	Fr.	0	H. M. Pedersen	Seattle, Wash.	Tacoma, Wash.
73	Pas.	1	Charles E. Opplinger	Evansville, Ind.	Vincennes, Ind.

* Formerly scow P. S. W. P. Co. No. 5.

Unrigged Vessels

Line No.	Official No.	Rig	Name of vessel	Tonnage		Register dimensions			When built	Where built
				Gross	Net	Length	Breadth	Depth		
				Feet						
1	170047	Sew.	WELLSTON.....	323	323	116.0	40.0	7.5	1928	Lorain, Ohio.....
2	168416	Brg.	Wespac No. 1.....	54	44	50.7	25.9	3.4	1922	Wilmington, Calif.....
3	163666	Brg.	Wessels.....	282	282	100.0	28.7	9.4	1908	Sleightsburg, N. Y.....
4	167322	Brg.	West Coast No. 1.....	41	41	48.3	20.6	2.8	1918	Long Beach, Calif.....
5	62883	Brg.	West End.....	121	121	94.9	26.2	6.5	1887	Millbridge, Mass.....
6	169949	Brg.	Wesley Bells.....	320	320	112.0	34.1	9.2	1927	Newburgh, N. Y.....
7	214344	Brg.	Westmorland.....	1,593	1,418	245.2	41.2	10.6	1916	Bath, Me.....
8	168143	Brg.	WESTERN MARYLAND RAIL- WAY 10.....	1,317	1,317	345.5	41.8	11.0	1921	Elizabeth, N. J.....
9	169952	Brg.	Western No. 2.....	18	18	45.4	13.4	4.1	1927	San Francisco, Calif.....
10	166537	Brg.	Weston.....	311	311	70.7	28.4	7.2	1916	Brooklyn, N. Y.....
11	166395	Brg.	Westport.....	242	235	100.7	31.8	7.4	1916	Wilmington Del.....
12	168522	Brg.	Westport.....	481	481	100.0	32.3	8.8	1922	Brooklyn, N. Y.....
13	63038	Brg.	Weverton.....	145	128	80.0	28.5	7.4	1901	Port Richmond, N. Y.....
14	62905	Brg.	Wheeling.....	132	92	75.0	26.0	7.9	1897	Baltimore, Md.....
15	167387	Drg.	Whirlwind.....	736	730	145.0	38.1	9.8	1918	Baldwinsville, N. Y.....
16	162329	Brg.	White Ball.....	611	611	130.8	30.0	12.5	1904	Perth Amboy, N. J.....
17	164042	Sew.	White Crest No. 1.....	17	17	46.8	13.0	3.4	1911	Anacortes, Wash.....
18	63078	Sew.	Whitecrest No. 2.....	17	17	47.0	13.0	3.8	1902	do.....
19	165261	Sew.	White Crest No. 3.....	24	24	52.0	14.0	4.0	1913	do.....
20	165262	Sew.	White Crest No. 4.....	24	24	52.0	14.0	4.0	1913	do.....
21	169200	Drg.	White Heron.....	310	307	110.0	34.0	5.9	1925	Baltimore, Md.....
22	168083	Brg.	White House Ferry.....	8	8	30.6	13.7	2.2	1923	Dixon, Mo.....
23	163599	Brg.	White Marsh.....	433	433	130.7	29.1	12.4	1908	Porth Amboy, N. J.....
24	167332	Brg.	White Mountain.....	501	501	117.2	30.8	13.5	1918	Rondout, N. Y.....
25	168732	Brg.	Whiteport.....	423	423	110.4	30.2	12.7	1923	Kingston, N. Y.....
26	62944	Brg.	Whitestone.....	291	283	115.7	24.2	11.1	1893	Jersey City, N. J.....
27	169084	Brg.	Whitestone.....	219	219	102.1	29.4	8.3	Unknown.....
28	166674	Brg.	Whiting.....	232	232	101.3	29.9	8.7	1917	Brooklyn, N. Y.....
29	63095	Brg.	Wicomco.....	418	418	193.5	23.8	10.8	1902	Elkton, Md.....
30	167735	Sew.	Widgeon.....	91	91	70.2	26.1	5.9	1919	Olympia, Wash.....
31	62071	Brg.	Wilburine.....	185	185	90.0	23.0	9.2	1896	South Rondout, N. Y.....
32	168587	Sew.	Willapa No. 1.....	112	112	74.0	23.0	6.3	1923	Aberdeen, Wash.....
33	168677	Sew.	Willapa No. 2.....	144	144	80.4	30.0	7.0	1923	Hoquiam, Wash.....
34	163033	Brg.	William Franklin.....	197	197	90.4	31.0	7.9	1906	West Haven, Conn.....
35	169224	Brg.	William Hanley.....	280	280	103.4	23.1	11.8	1925	Kingston, N. Y.....
36	165649	Cnl.	William Lowery.....	107	99	96.0	17.5	7.8	1914	Whitehall, N. Y.....
37	167771	Brg.	William McAllister.....	508	508	115.0	32.0	13.1	1919	Kingston, N. Y.....
38	169316	Brg.	William Muller.....	494	487	142.6	39.1	12.6	1925	Los Angeles, Calif.....
39	81700	Brg.	Wm. Nottingham.....	1,381	1,381	211.7	42.3	16.5	1902	Ballard, Wash.....
40	167680	Brg.	William Roach.....	257	257	97.0	25.8	11.1	1917	Kingston, N. Y.....
41	168214	Brg.	William Weightman.....	254	254	106.0	22.5	11.1	1921	Cohoes, N. Y.....
42	167879	Brg.	William A. King.....	265	265	108.0	22.5	11.1	1920	Watervillet, N. Y.....
43	169626	Brg.	William B. Nallen.....	333	333	113.6	33.9	9.3	1926	Kingston, N. Y.....
44	162185	Brg.	Wm. C. Moore.....	465	465	123.9	32.0	8.1	1904	Tottenville, N. Y.....
45	163786	Brg.	William C. Moore.....	458	458	117.6	29.8	13.1	1909	Kingston, N. Y.....
46	164197	Cnl.	Wm. D. Harrigan.....	103	98	96.0	17.6	7.6	1910	Waterford, N. Y.....
47	169961	Brg.	William D. McCoy.....	320	320	112.0	34.1	0.2	1927	Newburgh, N. Y.....
48	166660	Brg.	Wm. E. Cleary.....	594	594	119.8	33.5	14.2	1917	Brooklyn, N. Y.....
49	167999	Brg.	William E. Smith.....	446	446	115.5	29.0	12.9	1920	Kingston, N. Y.....
50	163807	Brg.	William F. Doyle.....	405	405	112.2	28.4	12.5	1909	do.....
51	168051	Brg.	William F. Hanrahan.....	377	377	102.0	28.2	12.5	1920	do.....
52	167878	Brg.	William F. Rafferty.....	451	451	112.0	29.0	13.6	1915	do.....
53	63054	Cnl.	William F. Monk.....	154	154	96.0	17.9	9.8	1901	Whitehall, N. Y.....
54	168407	Brg.	William F. Strang.....	240	240	101.4	21.5	10.7	1922	Kingston, N. Y.....
55	168998	Brg.	William G. Porter.....	478	478	116.7	29.9	12.9	1922	do.....
56	63097	Brg.	Wm. H. Elliott.....	374	374	111.4	28.0	11.3	1903	Rondout, N. Y.....
57	165973	Cnl.	Wm. H. Flannery.....	104	98	96.0	17.4	7.6	1915	Waterford, N. Y.....
58	164153	Cnl.	William H. Nealer.....	116	110	97.0	17.4	8.0	1910	Fort Ann, N. Y.....
59	167781	Brg.	William H. Simons.....	471	471	114.0	30.0	13.1	1919	Kingston, N. Y.....
60	63056	Cnl.	William I. Higgins.....	100	95	96.0	17.5	7.4	1901	Whitehall, N. Y.....
61	170207	Brg.	William I. Huntley.....	335	335	112.0	34.1	9.2	1928	Newburgh, N. Y.....
62	170045	Brg.	William J. Fitzgerald.....	320	320	112.0	34.1	9.2	1928	Kingston, N. Y.....
63	167776	Brg.	William J. Keane.....	377	377	102.0	28.2	12.5	1919	do.....
64	169962	Brg.	William J. Mahoney.....	320	320	112.0	34.1	9.2	1927	Newburgh, N. Y.....
65	169955	Brg.	William J. Martin.....	443	443	111.1	31.0	12.6	1915	Brooklyn, N. Y.....
66	168983	Cnl.	Wm. J. Murray.....	117	113	96.6	17.7	8.0	1914	Watervillet, N. Y.....
67	168322	Brg.	William J. Rankin.....	453	453	89.9	30.0	0.2	1906	Perth Amboy, N. J.....
68	63093	Brg.	Wm. J. Wilson.....	381	381	110.2	28.3	11.5	1903	Brooklyn, N. Y.....
69	162795	Cnl.	Wm. P. Riley.....	105	99	96.0	17.5	7.5	1906	Watervillet, N. Y.....
70	170208	Brg.	William S. Gardiner.....	335	335	112.0	34.1	9.2	1928	Newburgh, N. Y.....
71	163422	Brg.	William S. Keeler.....	476	476	130.8	30.0	12.6	1908	Perth Amboy, N. J.....
72	167846	Brg.	William S. McAllister.....	490	490	112.0	29.0	14.8	1920	Kingston, N. Y.....
73	170143	Brg.	William T. Maxwell.....	335	335	112.0	34.1	0.2	1928	Newburgh, N. Y.....
74	170119	Brg.	William V. O'Driscoll.....	335	335	112.0	34.1	9.2	1928	do.....

¹ Formerly dredge Cabbage Island.

² Formerly ^a Schooner Wm. Nottingham.
^b Norwegian schooner Wm. Nottingham.

Line No.	Service	Crew	Name of owner	Home port	Address of owner
1	Frt.	6	L. A. Wells Construction Co. (Ohio)	Cleveland, Ohio	30 Euclid Arcade.
2	Fsh.	2	West Coast Packing Corporation (Calif.)	Los Angeles, Calif.	Long Beach, Calif.
3	Frt.	1	Red Star Towing & Transportation Co. (W. Va.)	New York, N. Y.	17 Battery Place.
4	Fsh.	1	Ole Hanson	Los Angeles, Calif.	723 Sun Finance Building.
5	Frt.	5	Rockport Granite Co. (Mass.)	Gloucester, Mass.	Granite Street, Rockport, Mass.
6	Frt.	1	New York Trap Rock Corporation (N. Y.)	New York, N. Y.	250 Park Avenue.
7	Fsh.	0	Walter A. Anderson	San Francisco, Calif.	Innes Avenue and Griffith Street.
8	Fer.	1	Western Maryland R. R. Co. (Md. and Pa.)	Baltimore, Md.	Standard Oil Building.
9	Frt.	4	P. F. Martin Barge Corporation (Del.)	Philadelphia, Pa.	111 Walnut Street.
10	Frt.	1	B. & O. R. R. Co. (Md.)	Baltimore, Md.	Baltimore and Charles Streets.
11	Frt.	1	New York & Cuba Mail Steamship Co. (Me.)	New York, N. Y.	Foot Wall Street.
12	Frt.	1	New York Central R. R. Co. (N. Y.)	do	6 Beaver Street.
13	Frt.	2	B. & O. R. R. Co. (Md.)	Baltimore, Md.	Baltimore and Charles Streets.
14	Frt.	2	do	do	Do.
15	Drg.	6	Seaboard Sand & Gravel Corporation (N. Y.)	New York, N. Y.	26 Cortlandt Street.
16	Frt.	1	Keeler Transportation Line (N. Y.)	do	1 Broadway.
17	Fsh.	0	Sea Coast Packing Co. (Wash.)	Seattle, Wash.	305 Mutual Life Building.
18	Fsh.	0	Crest Canning Co. (Wash.)	do	200 Colman Building.
19	Fsh.	0	Salina Packing Co. (Wash.)	do	3202 L. C. Smith Building.
20	Fsh.	0	do	do	Do.
21	Drg.	12	Sea Island Co. (Ga.)	Brunswick, Ga.	Sea Island Building.
22	Pas.	1	Small Bacon	St. Louis, Mo.	Dixon, Mo.
23	Frt.	0	Keeler Transportation Line (N. Y.)	New York, N. Y.	1 Broadway.
24	Frt.	1	Elmer A. Keeler	do	Do.
25	Frt.	1	New York Central R. R. Co. (N. Y.)	do	6 Beaver Street.
26	Frt.	1	Elmer A. Keeler	do	1 Broadway.
27	Frt.	1	I. M. Ludington Sons (N. Y.)	Rochester, N. Y.	Powers Building.
28	Frt.	0	New York Central R. R. Co.	New York, N. Y.	6 Beaver Street.
29	Frt.	2	Lottle V. Wathen	Baltimore, Md.	Pier 4, East Pratt Street.
30	Frt.	0	Peninsular Ry. Co. (Wash.)	Tacoma, Wash.	Shelton, Wash.
31	Frt.	1	Harold L. Valentine (N. Y.)	New York, N. Y.	11 Broadway.
32	Frt.	0	Willapa Barge Co. (Wash.)	Seattle, Wash.	Raymond, Wash.
33	Frt.	0	do	do	Do.
34	Frt.	2	Simmons-Lee Corporation (N. Y.)	New York, N. Y.	44 Whitehill Street.
35	Frt.	1	W. F. & R. Boat Builders (N. Y.)	Albany, N. Y.	Kingston, N. Y.
36	Frt.	1	William H. Hillis	do	Do.
37	Frt.	1	Red Star Towing & Transportation Co. (W. Va.)	New York, N. Y.	17 Battery Place.
38	Frt.	2	Wilmington Transportation Co. (Calif.)	Los Angeles, Calif.	Wilmington, Calif.
39	Cbl.	3	Puget Sound Power & Light Co. (Mass.)	Seattle, Wash.	601 Electric Building.
40	Frt.	1	James F. Dwyer	Albany, N. Y.	Kingston, N. Y.
41	Frt.	1	George Weightman	do	10 Fourth Street, Glens Falls, N. Y.
42	Frt.	1	George F. King	New York, N. Y.	104 Eighty-first Street (B.).
43	Frt.	1	New York Trap Rock Corporation (N. Y.)	do	250 Park Avenue.
44	Frt.	1	John E. Moore Co. (N. Y.)	do	17 State Street.
45	Frt.	1	Elmer A. Keeler	do	Whitestone, N. Y.
46	Frt.	1	Louise Mosso	do	Care M. E. Finnican, 11 Moore Street.
47	Frt.	1	New York Trap Rock Corporation (N. Y.)	do	250 Park Avenue.
48	Frt.	0	Cleary Bros. (N. Y.)	do	118 Broad Street.
49	Frt.	1	do	do	Do.
50	Frt.	1	Thomas Monk, Jr.	do	29 Broadway.
51	Frt.	1	R. Lenahan Co. (N. Y.)	Albany, N. Y.	Kingston, N. Y.
52	Frt.	1	Augustine O'Connor	do	29 Broadway.
53	Frt.	1	Walter Swenson	New York, N. Y.	Jersey City, N. J.
54	Frt.	1	Marine Transit Corporation (N. Y.)	do	17 Battery Place.
55	Frt.	1	Petrie Transportation Co. (N. Y.)	do	15 Moore Street.
56	Frt.	1	James McWilliams Blue Line (N. J.)	do	1 Broadway.
57	Frt.	1	Charles H. Oliver	do	Care M. E. Finnican, 11 Moore Street.
58	Frt.	1	Edward G. Murray Lighterage & Transportation Co. (N. Y.)	Albany, N. Y.	Waterford, N. Y.
59	Frt.	1	R. Lenahan Co. (N. Y.)	do	Kingston, N. Y.
60	Frt.	1	Lako Champlain Transportation Co. (N. Y.)	do	Whitehall, N. Y.
61	Frt.	1	New York Trap Rock Corporation (N. Y.)	New York, N. Y.	250 Park Avenue.
62	Frt.	1	do	do	Do.
63	Frt.	1	R. Lenahan Co. (N. Y.)	Albany, N. Y.	Kingston, N. Y.
64	Frt.	1	New York Trap Rock Corporation (N. Y.)	New York, N. Y.	250 Park Avenue.
65	Frt.	1	James McWilliams Blue Line (N. J.)	do	1 Broadway.
66	Frt.	1	Edward G. Murray Lighterage & Transportation Co. (N. Y.)	Albany, N. Y.	Waterford, N. Y.
67	Frt.	1	Wright & Cobb Lighterage Co. (N. Y.)	New York, N. Y.	17 Battery Place.
68	Frt.	1	William F. Hanrahan	do	29 Broadway.
69	Frt.	1	H. P. Shovah	Albany, N. Y.	Whitehall, N. Y.
70	Frt.	1	New York Trap Rock Corporation (N. Y.)	New York, N. Y.	250 Park Avenue.
71	Frt.	1	Keeler Transportation Line (N. Y.)	do	1 Broadway.
72	Frt.	0	James McWilliams Blue Line (N. J.)	do	Do.
73	Frt.	1	New York Trap Rock Corporation (N. Y.)	do	250 Park Avenue.
74	Frt.	1	do	do	Do.

¹ Formerly barge Mary A. Dwyer.

Unrigged Vessels

Line No.	Official No.	Rig	Name of vessel	Tonnage		Register dimensions			When built	Where built
				Gross	Net	Length	Breadth	Depth		
				<i>Feet</i>						
1	165439	Brg.	Williams Line No. 21.....	209	209	89.6	32.2	8.5	1913	Brooklyn, N. Y.....
2	165578	Brg.	Williams Line No. 22.....	206	206	91.1	32.3	8.2	1914	do.....
3	165348	Brg.	Williams Line No. 38.....	341	341	112.3	33.9	9.8	1919	Jersey City, N. J.....
4	163904	Cnl.	Wille Killian.....	132	125	92.0	17.5	8.0	1908	Whitehall, N. Y.....
5	162056	Cnl.	Wille J. Carbray.....	101	96	96.5	17.6	7.8	1903	Champlain, N. Y.....
6	169203	Brg.	Wills.....	185	185	90.7	29.1	7.9	-----	Brooklyn, N. Y.....
7	169932	Cnl.	Wille McIntyre.....	107	99	96.0	17.5	7.8	1915	Whitehall, N. Y.....
8	165309	Cnl.	Wille A. Shovah.....	104	97	96.0	17.4	7.6	1913	Waterford, N. Y.....
9	163304	Brg.	Wilmington.....	178	178	84.8	30.3	7.9	1906	Kingston, N. Y.....
10	166068	Brg.	Wilmington..... ¹	766	740	205.6	32.0	12.6	1917	Chesapeake City, Md.....
11	169216	Drg.	Wilmington.....	111	111	86.4	30.0	5.1	1909	San Pedro, Calif.....
12	63086	Brg.	Wilmot.....	225	225	121.5	30.6	7.0	1903	Texas City, Tex.....
13	160948	Brg.	Wilson.....	292	292	109.7	33.6	9.0	1899	Brooklyn, N. Y.....
14	167638	Scw.	Wilson No. 1.....	41	41	60.0	17.6	4.6	1919	Anacortes, Wash.....
15	167639	Scw.	Wilson No. 2.....	41	41	60.0	17.6	4.6	1919	do.....
16	164388	Scw.	Win.....	7	7	32.0	10.0	3.0	1911	Seattle, Wash.....
17	63089	Brg.	Winchester.....	145	128	80.7	28.2	7.4	1903	Port Richmond, N. Y.....
18	160108	Drg.	WINDHAM.....	286	259	123.4	35.5	7.3	1908	Long Beach, Calif.....
19	168079	Brg.	Wingdale.....	481	481	100.0	32.3	8.8	1923	Brooklyn, N. Y.....
20	222889	Brg.	Winsor.....	1,034	959	202.9	38.1	16.5	1923	Bath, Me.....
21	162866	Brg.	Wissahickon.....	400	400	166.2	23.8	10.7	1906	Camden, N. J.....
22	168262	Brg.	WISSAHICKON.....	351	343	135.0	34.0	8.8	1921	Chester, Pa.....
23	169722	Brg.	WOLCOTT.....	525	525	100.2	32.2	9.6	1927	East Boston, Mass.....
24	163153	Scw.	Wolverine.....	406	406	159.3	38.0	8.0	1907	Winslow, Wash.....
25	165018	Brg.	Woodcliff.....	430	430	96.0	31.3	8.3	1912	Port Richmond, N. Y.....
26	168551	Brg.	Woodlawn.....	481	481	100.0	32.3	8.8	1922	Brooklyn, N. Y.....
27	63077	Brg.	Woodmont.....	304	292	80.0	28.0	7.1	1901	Port Richmond, N. Y.....
28	168550	Brg.	Woodstock.....	481	481	100.0	32.3	8.8	1922	Brooklyn, N. Y.....
29	163503	Brg.	World.....	198	198	99.8	30.0	7.6	1897	Astoria, N. Y.....
30	168835	Brg.	Wrecking Bout No. 1.....	40	40	60.0	18.0	3.0	1917	Pittsburgh, Pa.....
31	169068	Brg.	Wyandotte.....	326	326	142.0	22.9	10.8	1924	Milford, Del.....
32	169227	Scw.	Y. B. 3.....	429	429	120.0	40.0	10.0	1925	Seattle, Wash.....
33	170230	Scw.	Y. B. 4 (steel).....	507	507	140.3	40.0	9.7	1929	do.....
34	168607	Scw.	Yaquina.....	339	339	120.0	34.1	9.2	1923	Houghton, Wash.....
35	169685	Brg.	Yellowstone.....	219	219	102.1	29.4	8.3	-----	Unknown.....
36	65052	Brg.	Yonkers.....	428	395	110.0	30.5	6.4	1887	Brooklyn, N. Y.....
37	163131	Brg.	York.....	494	313	120.0	30.0	7.8	1907	Norfolk, Va.....
38	65060	Brg.	Yorktown.....	417	397	101.2	30.1	7.6	1900	Brooklyn, N. Y.....
39	166587	Brg.	Yosemite.....	236	236	95.0	34.2	8.3	1916	Rondout, N. Y.....
40	162044	Brg.	Youghiogheny.....	154	109	80.0	28.2	7.9	1903	Baltimore, Md.....
41	168860	Brg.	Youngstown.....	470	470	100.2	31.2	8.4	1924	Mariners Harbor, N. Y.....
42	166162	Brg.	Yulee.....	286	286	100.0	36.0	9.0	1915	Tottenville, N. Y.....
43	168927	Brg.	Yuma.....	281	281	100.2	34.2	9.5	1924	Bandon, Ore.....
44	169012	Brg.	Zaleski.....	463	463	100.1	32.2	7.8	1924	Mariners Harbor, N. Y.....

¹ Formerly barge A. C. L. No. 11.

Unrigged Vessels

765

Line No.	Service	Crew	Name of owner	Home port	Address of owner
1	Frtd.	1	Williams Line (N. Y.)	New York, N. Y.	19 South Street.
2	Frtd.	1	do	do	Do.
3	Frtd.	1	do	do	Do.
4	Frtd.	1	James A. Molyneaux	Albany, N. Y.	Kingston, N. Y.
5	Frtd.	1	George Chatfield	New York, N. Y.	11 Moore Street.
6	Frtd.	1	New York & Albany Lighterage Co. (N. Y.)	do	Pier 39, North River.
7	Frtd.	1	William McIntyre	Albany, N. Y.	Whitehall, N. Y.
8	Frtd.	1	Napoleon Surprenant	do	Champlain, N. Y.
9	Frtd.	1	Clyde Steamship Co. (Me.)	New York, N. Y.	Pier 36, North River.
10	Frtd.	2	Southern Transportation Co. (N. J.)	Philadelphia, Pa.	Commercial Trust Building.
11	Drg.	10	Standard Dredging Co. (N. J.)	New York, N. Y.	Woolworth Building.
12	Frtd.	1	Chas. Clarke & Co.	Galveston, Tex.	Guaranty Building.
13	Frtd.	1	New York Trap Rock Corporation (N. Y.)	New York, N. Y.	250 Park Avenue.
14	Fsh.	0	Pacific American Fisheries (Me.)	Seattle, Wash.	South Bellingham, Wash.
15	Fsh.	0	do	do	Do.
16	Frtd.	0	Sau Juan Fishing & Packing Co. (Wash.)	Seattle, Wash.	Foot Stacy Street.
17	Frtd.	2	B. & O. R. R. Co. (Md.)	Baltimore, Md.	Baltimore and Charles Streets.
18	Drg.	8	Western Dredging & Marine Construction Co.	Los Angeles, Calif.	Long Beach, Calif.
19	Frtd.	1	New York Central R. R. Co. (N. Y.)	New York, N. Y.	6 Beaver Street.
20	Frtd.	4	P. F. Martin Barge Corporation (Del.)	Philadelphia, Pa.	111 Walnut Street.
21	Frtd.	1	Southern Transportation Co. (N. J.)	do	Commercial Trust Building.
22	Tnk.	2	Gulf Refining Co. (Tex.)	Port Arthur, Tex.	Dock 29, West Port Arthur, Tex.
23	Frtd.	1	New York Central R. R. Co. (N. Y.)	New York, N. Y.	466 Lexington Avenue.
24	Frtd.	1	American-Yukon Navigation Co. (W. Va.)	Eagle, Alaska.	Skagway, Alaska.
25	Frtd.	1	Simmons-Lee Corporation (N. Y.)	New York, N. Y.	44 Whitehall Street.
26	Frtd.	1	New York Central R. R. Co. (N. Y.)	do	6 Beaver Street.
27	Frtd.	2	B. & O. R. R. Co. (Md.)	Baltimore, Md.	Baltimore and Charles Streets.
28	Frtd.	1	New York Central R. R. Co. (N. Y.)	New York, N. Y.	6 Beaver Street.
29	Frtd.	1	P. F. & W. A. Kane	do	Forty-sixth Street and East River.
30	Frtd.	0	Iron City Sand & Gravel Co. (Pa.)	Pittsburgh, Pa.	1106 Bessemer Building.
31	Frtd.	2	Pennsylvania Salt Manufacturing Co. (Pa.)	Philadelphia, Pa.	Widener Building.
32	Frtd.	0	Young Bros. (Hawaii)	Honolulu, Hawaii.	Pier 12, Nuuanu Street.
33	Frtd.	0	do	do	Do.
34	Frtd.	0	Pacific Spruce Corporation (Del.)	Newport, Oreg.	Toledo, Oreg.
35	Frtd.	1	New York Trap Rock Corporation (N. Y.)	New York, N. Y.	250 Park Avenue.
36	Frtd.	1	New York Central R. R. Co. (N. Y.)	do	6 Beaver Street.
37	Pas.	1	Atlantic Coast Line Railroad Co. (Va.)	Norfolk, Va.	Atlantic Coast Line Station, York Street.
38	Frtd.	1	New York Central R. R. Co. (N. Y.)	New York, N. Y.	6 Beaver Street.
39	Frtd.	1	Southern Pacific Co. (Ky.)	do	Pier 49, North River.
40	Frtd.	2	B. & O. R. R. Co. (Md.)	Baltimore, Md.	Baltimore and Charles Streets.
41	Frtd.	1	do	do	Do.
42	Frtd.	1	Clyde Steamship Co. (Me.)	New York, N. Y.	Pier 36, North River.
43	Frtd.	1	Southern Pacific Co. (Ky.)	do	Pier 49, North River.
44	Frtd.	1	B. & O. R. R. Co. (Md.)	Baltimore, Md.	Baltimore and Charles Streets.

YACHTS

[For explanations and abbreviations, see p. 6]

Line No.	Official No.	Signal letters	Rlg	Name of yacht	Tonnage		Register dimensions			When built	Where built
					Gross	Net	Length	Breadth	Depth		
STEAM YACHTS											
1	204622	KWJD	St. s.	¹ ADROIT.....	147	100	138.8	15.5	10.3	1907	New York, N. Y.
2	220404	MBGL	St. s.	² AJAX.....	152	103	136.6	17.2	10.0	1920	Bristol, R. I.
3	225079	MFPL	St. s.	³ Albatross.....	691	470	204.0	27.6	16.7	1882	Wilmington, Del.
4	127680	KRWD	St. s.	⁴ ALICIA.....	174	118	128.0	10.8	10.4	1902	New York, N. Y.
5	203148		St. s.	⁵ ALONDRA.....	198	134	140.4	21.0	13.3	1906	Wilmington, Del.
6	201085	KTFJ	St. s.	⁶ Amsantawac.....	136	107	108.0	18.5	7.7	1904	Greenport, N. Y.
7	107697	KRQB	St. s.	⁷ AQUIL.....	193	131	127.4	20.0	11.3	1901	South Boston, Mass.
8	218749	LSKQ	St. s.	⁸ Arcurus.....	2,478	1,474	268.3	46.2	23.2	1919	Bellingham, Wash.
9	200334	KSRB	St. s.	⁹ ATLANTIC.....	303	206	144.5	29.5	13.1	1903	Shooters Island, N. Y.
10	107784	KRVJ	St. s.	¹⁰ AZTEC.....	848	576	221.4	30.0	15.3	1902	Elizabeth, N. J.
11	137078	KSMH	St. s.	¹¹ Baroness.....	99	77	100.3	18.9	9.6	1903	Port Jefferson, N. Y.
12	223897	MFNK	St. s.	¹² BLACK WATCH.....	92	62	108.3	15.0	8.1	1918	Bristol, R. I.
13	201027	KTDQ	St. s.	¹³ CALUMET.....	153	87	115.9	17.5	10.3	1903	Boston, Mass.
14	201194	KVFT	St. s.	¹⁴ CAPITOLA.....	123	83	137.6	19.5	9.7	1904	Toledo, Ohio.
15	206194		St. s.	¹⁵ Caroline.....	146	83	118.4	18.3	9.9	1909	Boston, Mass.
16	213590	KWTB	St. s.	¹⁶ CASIANA.....	1,227	651	254.0	33.0	18.6	1908	Greenock, Scotland.
17	127260		St. s.	¹⁷ Cayadetta.....	39	26	66.7	13.9	7.3	1898	Noank, Conn.
18	107474	KPIF	St. s.	¹⁸ COLONIA.....	259	151	163.7	22.3	10.9	1899	Chester, Pa.
19	127328	KNWS	St. s.	¹⁹ CORSAIR.....	1,336	772	270.0	33.3	20.9	1899	Newburgh, N. Y.
20	127179	KNBL	St. s.	²⁰ COURIER.....	65	44	91.3	15.8	8.5	1897	South Boston, Mass.
21	127106	KVLW	St. s.	²¹ CYNTHIA.....	103	70	120.0	17.5	6.6	1895	Detroit, Mich.
22	213125	KWTM	St. s.	²² CYTHERA.....	602	362	192.2	27.6	16.1	1907	Leith, Scotland.
23	221218	MCRF	St. s.	²³ DELPHINE.....	1,255	653	241.7	35.5	17.3	1921	River Rouge, Mich.
24	107834	KSJR	St. s.	²⁴ DORIS.....	192	130	148.1	18.4	11.1	1903	New York, N. Y.
25	136901		St. s.	²⁵ Eagle.....	49	33	76.2	15.4	4.4	1901	Croton, N. Y.
26	136385	LBCS	St. s.	²⁶ EL PRIMERO.....	102	73	111.5	17.8	8.6	1893	San Francisco, Calif.
27	136906	KQDP	St. s.	²⁷ Empress.....	50	34	84.0	13.7	8.2	1900	Bristol, R. I.
28	223481	MFJO	St. s.	²⁸ ENAJ IV.....	164	112	110.6	20.0	10.3	1923	Boston, Mass.
29	200588	KSVC	St. s.	²⁹ Eugenia.....	94	64	97.2	18.0	8.8	1904	Bristol, R. I.
30	206562	LBFD	St. s.	³⁰ FALCON.....	299	154	166.5	23.6	12.5	1909	Wilmington, Del.
31	121082	KNQS	St. s.	³¹ FELICIA.....	213	145	144.2	20.1	10.9	1898	Brooklyn, N. Y.
32	203827	KVTJ	St. s.	³² FLORIDA.....	276	188	163.3	20.4	11.0	1907	New York, N. Y.
33	107470	KPOJ	St. s.	³³ FORTUNA.....	119	81	123.3	17.2	9.0	1899	Morris Heights, N. Y.
34	86328		St. w.	³⁴ Gopher (composite).....	98	50	84.5	22.6	4.5	1895	Jacksonville, Fla.
35	207388	LBMC	St. s.	³⁵ Greyhound.....	163	70	140.0	13.5	8.7	1910	New York, N. Y.
36	203973	KWBF	St. s.	³⁶ HALCYON.....	101	109	125.5	18.3	11.1	1907	do.
37	200641	KSVT	St. s.	³⁷ INTREPID.....	330	224	136.0	28.0	17.9	1903	Newburgh, N. Y.
38	77266		St. s.	³⁸ Jenn.....	28	19	71.8	10.5	5.6	1897	Bristol, R. I.
39	206874		St. w.	³⁹ Kalitan.....	195	195	135.0	32.0	4.5	1909	Rock Island, Ill.
40	203394	KVNQ	St. s.	⁴⁰ KANTON.....	185	106	123.4	20.0	10.7	1906	Boston, Mass.
41	161027		St. s.	⁴¹ Kestrel.....	21	14	69.0	12.3	5.2	1892	Charleston, Mass.
42	161125	KRTD	St. s.	⁴² KISMET.....	146	71	117.0	18.5	11.0	1899	Wilmington, Del.
43	130743	KNCH	St. s.	⁴³ Laurion.....	52	35	99.2	13.7	7.9	1897	Bristol, R. I.
44	201777	KTRD	St. s.	⁴⁴ Levantier (composite).....	131	89	115.6	17.0	9.0	1905	New York, N. Y.
45	141742		St. s.	⁴⁵ Lockport.....	19	13	46.0	10.8	4.2	1893	Oshkosh, Wis.
46	205981	KWPL	St. s.	⁴⁶ MACHIGONNE.....	195	132	129.4	19.2	10.8	1909	New York, N. Y.
47	100681	KWNT	St. s.	⁴⁷ MALAY II.....	201	111	151.0	20.0	11.2	1899	Chester, Pa.
48	218248	LRMV	St. s.	⁴⁸ Martrese.....	100	68	110.6	15.4	8.5	1919	Bristol, R. I.
49	206913	KTPS	St. s.	⁴⁹ NARADA.....	505	259	201.3	27.2	13.4	1889	Leith, Scotland.
50	211865	LITK	St. s.	⁵⁰ Navette.....	75	51	110.5	14.1	7.0	1917	Bristol, R. I.
51	227817	MQWK	St. s.	⁵¹ Norseman.....	239	120	132.6	23.0	13.1	1890	Birkenhead, England.
52	107203	KNCR	St. s.	⁵² ONEIDA.....	583	396	172.0	21.0	15.1	1897	Wilmington, Del.

¹ Formerly st. y. Winchester.
² Formerly st. s. Alert.
³ Formerly U. S. S. Bureau of Fisheries Albatross
⁴ Formerly st. y. ^a Caranto, ^b Isaquetmia.
⁵ Formerly st. y. ^a Emrose, ^b Emerald.
⁶ Formerly st. y. Watwaga.
⁷ Formerly st. y. Clío.
⁸ Formerly ^a st. y. Atlantic, ^b U. S. S. st. s. Atlantic.

⁹ Formerly st. y. ^a Elsa II, ^b Donald.
¹⁰ Formerly U. S. S. st. s. S. P. 1841.
¹¹ Formerly ^a st. y. Caroline, ^b U. S. Engineers Gladwin, ^c U. S. Engineers General G. J. Lydecker.
¹² Formerly British st. y. Cassandra.
¹³ Formerly st. y. ^a Alberta, ^b Colonia, ^c Lorena.
¹⁴ Formerly ^a British st. y. Agawa, ^b st. y. Agawa.

YACHTS

[For explanations and abbreviations, see p. 6]

Line No.	Crew	Horsepower	Name of owner	Home port	Address of owner
1	12	2,000	Barron G. Collier	New York, N. Y.	220 West Forty-second Street.
2	14	1,500	Gordon Marine Corporation (N. Y.)	do.	305 Broadway.
3	7	1,300	James A. Ross	Boston, Mass.	185 Devonshire Street.
4	1	700	Frederick D. Underwood	New York, N. Y.	300 West End Avenue.
5	15	900	A. Atwater Kent	Philadelphia, Pa.	4700 Wissahickon Avenue.
6	6	120	Wilson Marshall	Bridgeport, Conn.	Marina Park.
7	8	250	H. F. Alexander	Seattle, Wash.	1519 Railroad Avenue S.
8	45	1,500	William Beebe	New York, N. Y.	23 West Sixty-seventh Street.
9	30	250	Gerard B. Lambert	do.	Princeton, N. J.
10	53	2,200	Albert C. Burrage	Boston, Mass.	85 Ames Building.
11	10	300	Barron G. Collier	New York, N. Y.	220 West Forty-second Street.
12	7	1,000	George T. Brokaw	do.	522 Fifth Avenue.
13	10	1,200	Alesio Serentine	Boston, Mass.	146 Florence Street, Everett, Mass.
14	7	500	Harry T. Wickes	Port Huron, Mich.	Saginaw, Mich.
15	6	300	Benj. L. Cowles	Buffalo, N. Y.	560 Ohio Street.
16	40	2,500	Edward L. Doheny	Los Angeles, Calif.	Security Building.
17	3	150	Marine Biological Laboratory (Mass.)	New Bedford, Mass.	Woods Hole, Mass.
18	20	2,000	John W. Hubbard	Pittsburgh, Pa.	Granite Building.
19	52	4,550	J. P. Morgan	New York, N. Y.	23 Wall Street.
20	9	250	George Warrington	Washington, D. C.	3110 Nineteenth Street NW.
21	8	350	Merrill B. Mills	New York, N. Y.	Manhattan Club.
22	30	1,650	Edith Hale Harkness	do.	4 East Sixty-sixth Street.
23	50	3,000	Anna Dodge Dillman	Detroit, Mich.	Grosse Pointe, Mich.
24	17	1,000	William A. Hofnauer	Chicago, Ill.	1540 Lake Shore Drive.
25	2	175	John J. Slater	Savannah, Ga.	Montgomery, Ga.
26	4	250	S. A. Perkins	Tacoma, Wash.	301 Perkins Building.
27	6	175	Colla R. Wheeler	New York, N. Y.	927 Fifth Avenue.
28	5	450	Thomas G. Bennett	New Haven, Conn.	423 Prospect Street.
29	8	250	Albert MacC. Barnes, jr.	New York, N. Y.	2 Rector Street.
30	21	1,000	Myron C. Taylor	do.	120 Broadway.
31	4	600	J. Ross Collins	do.	Larchmont, N. Y.
32	18	800	Barron G. Collier	do.	220 West Forty-second Street.
33	7	750	Frank P. Parish	Chicago, Ill.	Otis Building.
34	7	100	E. R. Murray	Tampa, Fla.	First National Bank Building.
35	12	1,200	John A. Harris	New York, N. Y.	511 Fifth Avenue.
36	13	350	Dutee Wilcox Flint	Newport, R. I.	Middletown, R. I.
37	24	230	Transportation Products Co. (Del.)	New York, N. Y.	300 Park Avenue.
38	1	100	Robert H. Gibson	Cape Vincent, N. Y.	Cincinnati, Ohio.
39	12	300	Katherine D. Butterworth	Chicago, Ill.	1105 Eighth Avenue, Moline, Ill.
40	16	80	John W. Hubbard	Pittsburgh, Pa.	Granite Building.
41	2	50	John H. Fulton	New York, N. Y.	214 Broadway.
42	12	700	Herbert Coppell	do.	62 William Street.
43	6	250	M. Crouse Klock	Cape Vincent, N. Y.	Clayton, N. Y.
44	12	600	William H. Todd	New York, N. Y.	25 Broadway.
45	2	15	W. G. Maxey	Milwaukee, Wis.	Oshkosh, Wis.
46	15	600	J. F. Craig	Los Angeles, Calif.	905 Atlantic Avenue, Long Beach, Calif.
47	18	1,100	Mary Weld	Boston, Mass.	Brookline, Mass.
48	7	700	Joseph Snyder	New York, N. Y.	1182 Broadway.
49	35	700	Henry Walters	Baltimore, Md.	5 South Street.
50	10	600	J. P. Morgan	New York, N. Y.	23 Wall Street.
51	11	100	Louis C. DeCoppet	do.	47 Broad Street.
52	30	250	International Film Service Co. (N. Y.)	do.	127 Street and Second Avenue.

¹¹ Formerly st. y. Eugenia.

¹² Formerly st. y. Viking.

¹³ Formerly st. y. Lyndonla.

¹⁴ Formerly st. y. {a Arla.

{b Wacondah.

{c Isabella.

{d Kasha.

¹⁵ Formerly st. y. {a Vitesse.

{b Skipaki.

{c Nina.

¹⁶ Formerly st. y. {b Irene.

{c Josephine.

¹⁷ Formerly st. y. {a Machigonne.

{b Gypsy.

¹⁸ Formerly st. y. Idalla.

¹⁹ Formerly st. s. Carola.

²⁰ Formerly {a British st. y. Margarite.

{b British st. y. Semiramis.

²¹ Formerly st. y. Apache.

²² Formerly st. y. {a Alcedo.

{b Altreus.

* Sold to August W. Dege, 29 Van Nostrand Avenue, Jersey City, N. J., but not yet redocumented.

Line No.	Official No.	Signal letters	Rig	Name of yacht	Tonnage		Register dimensions			When built	Where built
					Gross	Net	Length	Breadth	Depth		
STEAM YACHTS—Continued											
1	93140		St. y.	¹ Orca	37	17	71.7	11.8	6.6	1901	South Boston, Mass.
2	200052		St. s.	Osprey	32	21	90.0	13.2	5.0	1903	Seattle, Wash.
3	222740	MDWT	St. s.	² PEARY	345	129	135.6	22.6	12.7	1918	Fort William, Canada.
4	205761	KWRP	St. s.	Pilgrim	18	17	43.9	11.7	5.3	1899	Boston, Mass.
5	202414	KVBQ	St. s.	³ Pocantico	99	67	125.3	14.8	8.7	1905	do
6	110738		St. s.	RAMONA	59	31	95.0	17.3	7.6	1886	Newburgh, N. Y.
7	110883		St. s.	Reverie	92	53	112.1	16.7	8.7	1890	Greenpoint, N. Y.
8	200436	KSRM	St. s.	ROXANA	132	74	112.0	17.0	4.5	1903	Racine, Wis.
9	127649	LDMH	St. s.	⁴ SACHEM	217	123	143.3	23.6	12.5	1902	Wilmington, Del.
10	212143	LDKQ	St. s.	⁵ SAELMO	303	206	154.5	23.6	12.8	1914	Brooklyn, N. Y.
11	107168		St. s.	⁶ Sea Fox	74	37	101.6	16.0	6.8	1895	Detroit, Mich.
12	212423	LDNC	St. s.	⁷ STELLARIS	339	230	166.0	24.0	12.6	1914	New York, N. Y.
13	117022		St. s.	Stroller	26	19	75.7	10.6	5.4	1901	Bristol, R. I.
14	116332	KHFV	St. s.	SULTANA	400	212	161.1	28.0	10.2	1890	Brooklyn, N. Y.
15	213277	LFJD	St. s.	SURF	397	270	166.0	24.6	13.3	1898	Leth, Scotland.
16	136800	KPVR	St. s.	⁸ SWAN	146	99	123.5	18.2	10.1	1900	New York, N. Y.
17	207398		St. s.	Talofa	83	46	87.5	15.0	9.5	1910	Boston, Mass.
18	130380	KDVB	St. s.	⁹ TECH	160	98	115.4	20.0	9.0	1887	Marcus Hook, Pa.
19	222336	MDRJ	St. s.	¹⁰ THILORA	201	198	205.0	18.6	9.8	1912	Scotstown, England.
20	115653		St. s.	TROURADOUR	15	15	74.0	10.0	4.0	1893	Pittsburgh, Pa.
21	223483	MFJD	St. s.	UULNA	155	103	127.0	19.0	10.1	1909	Southampton, England.
22	25342		St. s.	UNIQUE	33	21	90.0	14.0	4.3	1901	Charleston, W. Va.
23	161858	KQDN	St. s.	¹¹ Valda	79	54	101.7	14.1	7.20	1900	South Boston, Mass.
24	130980	KRVB	St. s.	VEGA	763	519	236.0	28.1	16.4	1902	Port Richmond, N. Y.
25	161792		St. s.	VERGANA	128	87	125.7	17.8	9.3	1897	Newburgh, N. Y.
26	161713		St. s.	Vesta	70	45	87.6	15.5	8.7	1893	Brooklyn, N. Y.
27	228327	MHFG	El. s.	VIRING	1,300	408	223.8	36.7	15.9	1929	Newport News, Va.
28	130932		St. s.	¹² Wahtoke	70	52	125.0	16.0	7.5	1901	Alexandria Bay, N. Y.
29	213616	LFPP	St. s.	WHALEWAY	421	225	166.2	24.3	9.6	1915	Philadelphia, Pa.
30	51333	KIPM	St. s.	WILD DUCK	233	116	138.4	24.0	11.0	1891	Boston, Mass.
31	214038	LFWQ	St. s.	WINCHESTER	411	213	219.6	21.0	11.3	1916	Bath, Mo.
32	127502		St. s.	¹³ Winona	47	32	76.5	14.2	8.3	1901	New York, N. Y.
33	227098		St. s.	WYDABILITY	99	64	109.3	15.0	8.7	1918	Bristol, R. I.
MOTOR YACHTS											
34	228047		Ga. s.	A. C. F.	30	24	51.8	12.0	5.9	1928	Wilmington, Del.
35	228653		Ga. s.	A. C. F.	23	21	45.3	11.7	5.8	1929	do
36	228669		Ga. s.	A. C. F.	18	15	38.0	11.3	5.5	1929	do
37	222357		Ga. s.	Anffe	29	27	51.7	15.3	7.2	1922	Seattle, Wash.
38	225721		Ga. s.	Aurouella	95	76	75.4	17.1	6.8	1926	City Island, N. Y.
39	227801	MQWD	Ga. s.	¹⁴ Abacena	92	85	86.5	22.7	8.0	1912	Shelburne, N. S.
40	210681		Ga. s.	Abalone	33	30	52.4	12.5	6.2	1912	New York, N. Y.
41	214001	LFVT	Ga. s.	Absegami	53	42	70.8	16.2	5.7	1916	New York, N. Y.
42	229329		Ga. s.	Acacia	30	20	59.5	13.0	5.3	1927	Dorchester, N. J.
43	228224		Ga. s.	Acacia	30	24	51.8	12.0	5.9	1929	Wilmington, Del.
44	228508	MHGW	Ol. s.	ACANIA	244	105	115.8	21.8	11.0	1929	do
45	221311		Ga. s.	¹⁵ Accomac	21	9	53.4	11.0	6.6	1921	Los Angeles, Calif.
46	207648		Ga. s.	¹⁶ Acoma	26	24	48.2	15.2	8.0	1910	Friendship, Mo.
47	215560		Ga. s.	Acoma	30	20	60.0	11.1	5.8	1917	New York, N. Y.
48	107406		Ga. s.	Acushla 2d	29	23	54.2	15.2	6.1	1898	Quincy, Mass.
49	228268		Ol. s.	Acushla Machree	85	58	73.5	17.1	9.2	1929	Los Angeles, Calif.
50	218215		Ga. s.	Adair	21	14	42.7	13.4	4.6	1917	Union, N. J.
51	222352		Ga. s.	¹⁷ Adelaide	17	14	51.9	11.0	4.1	1905	Morris Heights, N. Y.
52	209004	LCDN	Ga. s.	¹⁸ Adare	42	31	69.5	16.7	8.5	1911	Chelsea, Mass.
53	225633		Ga. s.	ADELAIDE	32	22	64.3	12.0	5.8	1925	Long Island City, N. Y.
54	231876		Ga. s.	Ado'lo	16	15	40.8	14.0	4.9	1916	San Diego, Calif.
55	222146		Ga. s.	¹⁹ Adelphi	11	8	37.7	11.2	5.5	1911	Vancouver, British Columbia.
56	141803		Ga. s.	²⁰ Adeltha	16	13	43.6	12.7	5.8	1902	Boston, Mass.
57	223374		Ga. s.	Adlou	18	12	45.8	10.5	4.4	1923	Trenton, Mich.
58	213807		Ga. s.	Adonis	19	18	35.6	10.7	3.6	1910	Menasha, Wis.
59	214068		Ga. s.	²¹ Adronia C	19	13	55.7	10.0	5.0	1916	Sibley, Mich.
60	227430		Ga. s.	²² Adria	30	24	51.8	12.0	5.9	1928	Wilmington, Del.

¹ Formerly {^a st. y. Monaloo.
^b U. S. Navy Orca.
² Formerly {^a French mine sweeper-Bautzen.
^b st. y. Bautzen.
^c st. y. Rowann.
³ Formerly st. y. Cigarette.
⁴ Formerly st. y. Celt.
⁵ Formerly {^a st. y. Nokomis.
^b U. S. Navy Kwasind.
⁶ Formerly st. y. Azalea.

⁷ Formerly st. y. {^a Caroline.
^b Delphine.
⁸ Formerly st. y. Elfrida.
⁹ Formerly st. y. Neutra.
¹⁰ Formerly a Canadian st. y. Grilse.
¹¹ Formerly British st. s. Ulna.
¹² Formerly st. y. {^a Valda.
^b Wlssahickon.
¹³ Formerly st. s. Noma.
¹⁴ Formerly st. y. Nokomis.

Line No.	Crew	Horsepower	Name of owner	Home port	Address of owner
1	1	75	Anderson & Wheeler (N. Y.)	do.	West New Brighton, N. Y.
2	3	160	J. M. Colman Co. (Wash.)	Seattle, Wash.	Colman Block
3	16	500	M. F. Bramley	Cleveland, Ohio	Western Reserve Building.
4	3	60	Farm and Trades School (Mass.)	Boston, Mass.	Box 1486.
5	10	900	Barron G. Collier	New York, N. Y.	220 West Forty-second Street.
6	9	382	James T. Hoid	Port Huron, Mich.	1906 Military Street.
7	12	350	Raleigh T. Barber	Tampa, Fla.	General delivery.
8	10	400	Larz Anderson	Washington, D. C.	2118 Massachusetts Avenue.
9	18	1,200	Roland L. Taylor	Philadelphia, Pa.	1421 Chestnut Street.
10	20	1,000	William H. Todd	New York, N. Y.	25 Broadway.
11	3	40	Allen F. Rees	Marquette, Mich.	Houghton, Mich.
12	16	1,000	Stella Ford Schlotman	Detroit, Mich.	1020 Ford Building.
13	4	200	W. H. Soper	Pittsburgh, Pa.	Morgantown, W. Va.
14	29	480	John P. Mills Organization (Calif.)	Los Angeles, Calif.	448 South Hill Street.
15	31	650	Floyd De L. Brown	New York, N. Y.	1560 Broadway.
16	13	400	Mildred Malleon	do.	Waldorf Astoria Hotel.
17	6	300	American Seantle Line (Del.)	do.	5 Broadway.
18	14	350	T. Coleman du Pont	Wilmington, Del.	808 Broome Street.
19	21	6,000	Solomon R. Guggenheim	New York, N. Y.	120 Broadway.
20	4	35	Rodgers Sand Co. (Pa.)	Pittsburgh, Pa.	367 West Riverview Street.
21	12	250	Arthur Edward Childs	Boston, Mass.	77 Franklin Street.
22	10	125	John F. Klein	St. Louis, Mo.	Halliday House, Cairo, Ill.
23	3	260	James A. Ross	Boston, Mass.	185 Devonshire Street.
24	36	4,500	Nelson B. Wardon	Philadelphia, Pa.	809 Witherspoon Building.
25	7	432	Charles Adams	San Francisco, Calif.	515 Market Street.
26	7	150	Marie T. Simpson	New York, N. Y.	61 Ellersac Tower, Jersey City, N. J.
27	42	2,600	George F. Baker, jr.	do.	2 Wall Street.
28	7	400	E. M. Gregory	Detroit, Mich.	9662 East Jefferson Street.
29	18	1500	Harry Payne Whitney	New York, N. Y.	120 Broadway.
30	18	400	Gulf Refining Co. (Tex.)	Port Arthur, Tex.	West Port Arthur, Tex.
31	15	840	Russell A. Alger	New York, N. Y.	Broadway and Sixty-first Streets.
32	7	140	Frank McCabe	Charleston, S. C.	1114 Rutledge Avenue.
33	6	1,200	Ecoumy Steel & Tool Co. (N. Y.)	New York, N. Y.	247 Water Street.
34	2	200	American Car & Foundry Co. (N. J.)	Wilmington, Del.	
35	2	175	do.	New York, N. Y.	30 Church Street.
36	1	100	do.	Chicago, Ill.	
37	3	35	Robert E. Millsap	Los Angeles, Calif.	423 Marsh-Strong Building.
38	7	300	Charles M. Parker	New York, N. Y.	40 West Fortieth Street.
39	5	65	M. A. Bailey	Jacksonville, Fla.	Daytona Beach, Fla.
40	2	60	Arthur Olmever	New York, N. Y.	New Rochelle, N. Y.
41	3	130	M. Alpern	Philadelphia, Pa.	Care of American Engineering Co.
42	3	200	Louis J. Sommer, jr.	do.	2436 Brown Street.
43	2	200	Walter R. Skiff	New York, N. Y.	Hotel Navarro.
44	13	500	Arthur E. Wheeler	do.	Oyster Bay Long Island, N. Y.
45	1	200	Fritz B. Burns	Los Angeles, Calif.	200 Waterloo Avenue, Venice, Calif.
46	2	40	Harry C. Stevenson	Rochester, N. Y.	59 Parkview.
47	2	300	Robert D. Carter, jr.	Baltimore, Md.	Wyman Park Apartments.
48	2	27	Wendel Andreas	New York, N. Y.	Hackensack, N. J.
49	5	b 180	Joseph F. Logel	Los Angeles, Calif.	174 Burlingame Avenue, Brentwood Heights.
50	1	60	Martin Lilgren	New York, N. Y.	Mount Vernon, N. Y.
51	1	40	D. C. Curtis	Newport News, Va.	Lee Hall, Va.
52	4	40	Allen Tobey	New York, N. Y.	25 Broad Street.
53	1	100	Robert Barbour	do.	Great Neck, N. Y.
54	2	60	Robert Dwight Wilson	Los Angeles, Calif.	323 Laughlin Building.
55	2	17	Harry B. Lear	Seattle, Wash.	University State Bank.
56	1	25	Paul E. Stevenson	New York, N. Y.	518 Madison Avenue.
57	2	400	Webb Jay	Miami, Fla.	Star Island, Miami Beach, Fla.
58	2	30	Geo. A. Loescher	Milwaukee, Wis.	Menasha, Wis.
59	2	200	Lillian A. Campbell	Detroit, Mich.	100 East Grand Boulevard.
60	2	200	Robert B. Meyer	New York, N. Y.	Locust Valley, N. Y.

¹³ Formerly st. y. Cherokee.
¹⁴ Formerly British ga. s. Abacena.

¹⁷ Formerly ga. y. {^a Accomac, {^b Cytheria.

¹⁸ Formerly ga. y. {^a Elzana, {^b Caroline.

¹⁹ Formerly U. S. Q. M. O. ga. s. Adelaide.

²⁰ Formerly ga. y. {^a Autocrat, {^b Paladin II.

²¹ Formerly British ga. y. Adelphi.
²² Formerly ga. s. Lida Louise.

²³ Formerly ga. y. {^a Charles W. Kotcher, {^b Betty M. II, {^c U. S. Betty M. II, {^d Betty M. II.

²⁴ Formerly ga. y. Tyro II.

^{*} Sold to Wm. Rhodes, New York, N. Y., but not yet re-documented.

Line No.	Official No.	Signal letters	Rig	Name of yacht	Tonnage		Register dimensions			When built	Where built
					Gross	Net	Length	Breadth	Depth		
MOTOR YACHTS Continued											
							<i>Feet</i>	<i>Feet</i>	<i>Feet</i>		
1	220433		Ga. s.	¹ Adroit II.....	89	60	103.7	15.0	7.6	1920	Milwaukee, Wis.....
2	224857	MFSW	Ga. s.	Advance.....	56	53	78.3	16.7	11.0	1925	Oslo, Norway.....
3	107505		Ga. s.	Adventure.....	18	18	42.4	12.5	4.9	1900	New Rochelle, N. Y.....
4	225284	MFVT	Ga. s.	² Adventure.....	58	50	62.0	16.9	9.2	1926	City Island, N. Y.....
5	221894		Ga. s.	Adventurer.....	22	16	42.8	12.2	6.4	1925	Mystic, Conn.....
6	220121	LWQJ	Ga. s.	³ Adventurers.....	44	36	69.4	15.0	5.6	1917	Camden, N. J.....
7	105909		Ga. s.	Aeolus.....	19	18	40.0	15.3	4.9	1880	New York, N. Y.....
8	224406	MFRK	Ga. s.	Aeolus.....	36	31	42.4	15.5	4.2	1925	South Jacksonville, Fla.....
9	111185		Ga. s.	⁴ Afen.....	25	23	56.5	17.3	4.8	1898	Solomons, Md.....
10	227014		Ga. s.	After You.....	20	14	41.5	12.3	5.8	1927	Millford, Del.....
11	220022		Ga. s.	AGAWAM.....	150	102	102.0	19.3	10.2	1920	Boston, Mass.....
12	227508		Ga. s.	Agawan III.....	17	11	43.0	11.0	5.0	1928	New York, N. Y.....
13	200606		Ga. s.	Agnes.....	36	36	55.0	18.0	3.2	1900	Morhead City, N. C.....
14	227389	MDSV	Ga. s.	Agnes.....	13	11	44.0	9.5	4.5	1925	Salisbury, Md.....
15	222059	MDNH	Ga. s.	⁵ Aguila.....	23	15	52.2	11.3	5.4	1917	West Lynn, Mass.....
	213484	LFMJ	Ga. s.	⁴ Aileen III.....	27	23	43.9	16.3	6.3	1915	Brooklyn, N. Y.....
16	225767		Ga. s.	Aileen III.....	16	10	41.3	11.1	4.9	1925	Bay Head, N. J.....
17											
18	218300		Ga. s.	Ailsa Craig.....	24	18	60.0	10.4	7.0	1907	New York, N. Y.....
19	210424		Ga. s.	Almee.....	18	17	46.0	10.6	4.7	1912	Neponset, Mass.....
20	221029	MFPT	Cl. s.	⁷ Almee.....	101	66	94.0	22.5	11.0	1924	Camden, Me.....
21	225363	MFWL	Ol. s.	⁸ Almejean.....	165	129	108.0	20.3	10.2	1926	Stamford, Conn.....
22	220576		Ga. s.	Akbar.....	20	10	55.6	10.3	4.8	1920	East Boothbay, Me.....
23	213334	LFKP	Ga. s.	⁹ Akbar.....	25	12	72.2	11.7	5.4	1915	Camden, N. J.....
24	227175		Ga. s.	Akela.....	17	11	43.0	11.0	5.0	1928	New York, N. Y.....
25	227845		Ga. s.	Ala.....	17	14	48.9	10.3	5.4	1917	Bayonne, N. J.....
26	207597	LBNR	Ga. s.	ALACRITY.....	101	69	111.0	15.0	9.3	1910	Wilmington, Del.....
27	226718		Ol. s.	Alamyth.....	47	32	72.5	17.8	8.8	1927	Salisbury, Md.....
28	136760		Ga. s.	¹⁰ Alma.....	30	25	62.0	10.9	5.5	1894	New York, N. Y.....
29	221667		Ga. s.	¹¹ Alarwee.....	71	48	76.4	15.6	9.7	1925	Seattle, Wash.....
30	107527		Ga. s.	Albacore.....	14	10	45.8	9.7	5.1	1900	San Diego, Calif.....
31	221445		Ga. s.	¹² Albatross II.....	23	15	48.5	13.0	4.5	1925	Havre de Grace, Md.....
32	225576		Ga. s.	Albera II.....	39	27	57.7	14.0	6.1	1926	Seattle, Wash.....
33	222422	MDSB	Ga. s.	¹³ Alberta IV.....	27	18	51.7	12.4	5.3	1922	Bayonne, N. J.....
34	218253		Ga. s.	Albertha.....	14	9	42.3	10.6	4.4	1918	Oak Orchard, N. Y.....
35	224479		Ga. s.	Alborac.....	22	15	46.5	10.4	5.5	1925	Norfolk, Va.....
36	200305	LCFQ	Ol. s.	¹⁴ Alcala.....	85	57	92.0	15.3	7.8	1911	Port Jefferson, N. Y.....
37	226482		Ga. s.	Alcira.....	58	45	60.7	15.5	6.3	1927	New York, N. Y.....
38	204069	KWBV	El. s.	ALCYONE.....	452	220	155.0	30.0	17.6	1907	Boston, Mass.....
39	221459	MCWS	Ol. s.	¹⁵ ALDER.....	419	285	148.2	25.0	13.8	1921	City Island, N. Y.....
40	211479	LDCN	Ga. s.	Alert.....	39	24	74.3	12.0	5.9	1913	Boston, Mass.....
41	227105		Ga. s.	Alethia Jane.....	28	22	47.1	16.5	5.4	1927	Tampa, Fla.....
42	228547		Ga. s.	Alfreda.....	28	19	47.0	12.4	5.3	1929	Dumellen, N. J.....
43	216152		Ga. s.	¹⁶ Algonquin.....	25	17	60.0	11.2	5.8	1918	New York, N. Y.....
44	220188		Ga. s.	¹⁷ Alhambra III.....	17	11	47.4	11.2	5.0	1908	Bayonne, N. J.....
45	222845		Ga. s.	¹⁸ Alice.....	15	13	39.7	11.2	4.0	1920	Bremerton, Wash.....
46	224219	MFQH	Ol. s.	Alice.....	20	13	45.8	13.6	5.8	1924	Tottenville, N. Y.....
47	226936		Ga. s.	Alice II.....	26	18	50.4	12.5	5.7	1927	Salisbury, Md.....
48	225610		Ga. s.	¹⁹ Alice Mary III.....	53	36	69.3	14.5	6.2	1926	Milwaukee, Wis.....
49	228443		Ol. s.	Alicia II.....	47	32	55.5	15.5	7.7	1929	Red Bank, N. J.....
50	224101		Ol. s.	Alician.....	167	113	116.7	20.1	10.1	1924	Seattle, Wash.....
51	228659		Ga. s.	Aldin.....	47	32	72.4	12.8	6.8	1929	New York, N. Y.....
52	226394		Ga. s.	²⁰ Aljo IV.....	46	31	58.0	15.5	6.3	1927	Red Bank, N. J.....
53	226645		Ga. s.	²¹ Allahwanda.....	19	15	45.0	10.5	5.0	1927	Wilmington, Del.....
54	205001	KWNC	Ga. s.	Allegro.....	101	130	109.4	20.1	12.4	1908	Essington, Pa.....
55	218685	LSQT	Ga. s.	Alhancha.....	18	12	45.5	12.4	5.2	1910	Toms River, N. J.....
56	208801		Ga. s.	Allis.....	20	13	42.0	10.6	7.3	1909	Chicago, Ill.....
57	223365	MFVN	Ga. s.	²² Allon.....	73	58	78.3	14.5	4.5	1926	New York, N. Y.....
58	227563		Ga. s.	Allure.....	36	29	50.5	13.4	6.2	1928	Lynn, Mass.....
59	227717		Ga. s.	Allure.....	8	6	29.5	8.6	3.5	1928	Seattle, Wash.....
60	203087	KVJT	Ga. s.	Alma.....	39	26	58.0	14.2	4.0	1906	Port Jefferson, N. Y.....
61	206300	LBDQ	Ol. s.	²³ Alma.....	124	106	88.7	14.9	7.6	1909	Wilmington, Calif.....
62	227837		Ga. s.	Almeda.....	20	13	40.2	11.5	5.7	1928	Bayonne, N. J.....

¹ Formerly ga. s. Frances.² Formerly ga. y. Ventura.³ Formerly ga. y. Victor.⁴ Formerly ga. s. Retilla.⁵ Formerly ga. y. Boy Scout.⁶ Formerly ga. y. Lismore.⁷ Formerly ol. y. Blue Moon.⁸ Formerly ol. y. Strocce.⁹ Formerly (a) ga. s. Akbar.
(b) U. S. Navy ga. s. Akbar.¹⁰ Formerly ga. y. Echo.¹¹ Formerly ga. y. Jesmar.¹² Formerly ga. s. Mohawk.¹³ Formerly ga. y. (a) Suzanne.
(b) Patricia.

(c) Nirvana.

¹⁴ Formerly ga. y. (d) Restless III.

Line No.	Crew	Horsepower	Name of owner	Home port	Address of owner
1	7	1,600	Frederick W. White.....	New York, N. Y.....	270 Madison Avenue.
2	7	45	Marion Eppley.....	Newport, R. I.....	Beacon Rock.
3	1	10	Henry Killan Murphy.....	New York, N. Y.....	100 East Forty-second Street.
4	3	80	Cornelius V. Whitney.....	do.....	120 Broadway.
5	3	15	Dean Emery.....	do.....	120 Broad Street.
6	3	230	Lona L. Simmons.....	Miami, Fla.....	914 Ponce De Leon Boulevard, Coral Gables, Fla.
7	2	20	Embury McLean.....	New York, N. Y.....	17 Battery Place.
8	2	75	Earle H. Glidden.....	do.....	229 West Street.
9	1	24	Thomas H. Barrington.....	do.....	49 Lafayette Street.
10	2	130	Richard Barwise.....	do.....	18 Hudson Street.
11	3	250	Ren. W. Bartram.....	do.....	17 Battery Place.
12	1	130	W. C. Baldwin.....	do.....	130 Ancon Avenue, Pelham Heights, N. Y.
13	2	20	Samuel H. Collom.....	Philadelphia, Pa.....	Broad and Race Streets.
14	1	36	John C. Grooms, jr.....	do.....	316 Harrison Building.
15	2	450	Tom W. Mitchell.....	Gloucester, Mass.....	12 Richmond Street, Haverhill, Mass.
16	2	25	John L. Cannon.....	Cleveland, Ohio.....	Terminal Tower Building.
17	1	235	James M. Murphy.....	New York, N. Y.....	610 Anderson Avenue, Grantwood, N. J.
18	2	80	James Craig.....	do.....	New Rochelle, N. Y.
19	2	30	James F. Murphy.....	do.....	3224 Grand Concourse.
20	8	90	Lloyd G. Thompson.....	do.....	29 Broadway.
21	12	b 350	Almejan Corporation (N. Y.).....	do.....	120 Broadway.
22	2	600	Geo. W. C. Drexel.....	Belfast, Me.....	North Islesboro, Me.
23	3	600	Samule I. Davis.....	New Bedford, Mass.....	725 Pleasant Street.
24	1	130	E. I. Low.....	New York, N. Y.....	Noye Lane and Willow Road, Woodmere, Long Island, N. Y.
25	1	130	R. L. Titus.....	do.....	27 Harrison Street.
26	8	600	John B. Mallers, jr.....	Chicago, Ill.....	5 South Wabash Avenue.
27	4	60	Wm. P. Laytham.....	New York, N. Y.....	76 Passaic Avenue, Passaic, N. J.
28	2	50	Victor Tchetchet.....	do.....	1854 Seventh Avenue.
29	2	110	A. S. Eldridge.....	Seattle, Wash.....	802 East Pike Street.
30	2	30	G. B. Chandler.....	Los Angeles, Calif.....	Redlands, Calif.
31	2	80	W. H. Blood, jr.....	Rockland, Me.....	49 Federal Street, Boston, Mass.
32	2	194	Ernest du Pont.....	Wilmington, Del.....	Tenth and Market Streets.
33	3	80	Lawrence Marx.....	New York, N. Y.....	249 Wayman Avenue, New Rochelle, N. Y.
34	1	45	G. W. Woodyard.....	Port Arthur, Tex.....	820 Tiltzings Avenue.
35	1	60	F. W. Williams.....	Hartford, Conn.....	57 Highland Avenue, West Hartford, Conn.
36	8	600	Ogden L. Mills.....	do.....	3 South William Street.
37	4	120	New York Yacht Launch & Eng. Co.....	New York, N. Y.....	Morris Heights, N. Y.
38	30	b 460	H. W. Putnam.....	do.....	108 Chambers Street.
39	18	700	Wm. Boyce Thompson.....	do.....	1061 North Broadway, Yonkers, N. Y.
40	5	360	George E. Coleman.....	do.....	66 West Fifty-third Street.
41	2	54	J. E. Proctor.....	Tampa, Fla.....	2612 Corrinne Street.
42	1	140	Gustav Barfuss.....	New York, N. Y.....	Dunellen, N. J.
43	2	300	Everardus Bogardus.....	Honolulu, Hawaii.....	2736 Nuuanu Avenue.
44	1	35	C. Grecht.....	Baltimore, Md.....	1130 South Sharp Street.
45	2	45	E. R. McDonald.....	Seattle, Wash.....	Olympia, Wash.
46	3	16	Henry Howard.....	Newport, R. I.....	Paradise Avenue.
47	2	100	Wm. C. Schoettle.....	Philadelphia, Pa.....	Coral and Leetery Streets.
48	2	b 400	T. E. Houston (estate of).....	Cincinnati, Ohio.....	1522 Union Trust Building.
49	2	100	William W. Vaughan.....	Perth Amboy, N. J.....	Riverside Drive, Red Bank, N. J.
50	4	b 300	C. W. Wiley.....	Seattle, Wash.....	1801 Sixteenth Avenue SW.
51	4	600	Bertram H. Borden.....	New York, N. Y.....	90 West Street.
52	2	360	Joseph C. Wood.....	Perth Amboy, N. J.....	Little Silver, N. J.
53	2	95	James Harden.....	New York, N. Y.....	1 Beverly Road, Great Neck, N. Y.
54	1	360	James Elverson, jr.....	Philadelphia, Pa.....	1109 Market Street.
55	2	40	Jasper E. Lemleux.....	New Orleans, La.....	Mandeville, La.
56	2	40	Morris M. Michaeils.....	do.....	1332 Audubon Street.
57	6	1,100	Harry S. Black.....	New York, N. Y.....	111 Broadway.
58	1	100	Charles Dana Gibson.....	do.....	598 Madison Avenue.
59	1	50	C. W. Harris.....	Seattle, Wash.....	3635 Forty-second Avenue, Northeast.
60	1	55	Terra-Marine Holding Corporation (Del.).....	New York, N. Y.....	Box 74, Clayton, N. Y.
61	6	170	Willis J. Walker.....	San Francisco, Calif.....	307 Monadnock Building.
62	1	125	John W. Myers.....	Portland, Me.....	Kennebunkport, Me.

¹¹ Formerly ga. s. Heather.

¹² Formerly ol. y. {a Nourmahal.

{b Lotwana.

¹³ Formerly ga. s. Capt. Frank Dew Ramsey.

¹⁴ Formerly ga. y. {a Wistaria.

{b Kathryn F.

¹⁵ Formerly U. S. Navy schooner No. 2146.

¹⁶ Formerly ga. y. Solace.

¹⁷ Formerly ga. y. Cherrilo.

¹⁸ Formerly ga. y. Zamette.

¹⁹ Formerly ga. y. Zinganee II.

²⁰ Formerly ga. y. {a Companero

{b Imperial.

Line No.	Official No.	Signal letters	Rig	Name of yacht	Tonnage		Register dimensions			When built	Where built
					Gross	Net	Length	Breadth	Depth		
MOTOR YACHTS—											
Continued											
1	207367	LBKS	Ol. s.	ALOHA.....	659	329	180.1	35.6	17.0	1910	Quincy, Mass.....
2	223096		Ga. s.	Aloha.....	16	13	48.8	10.2	4.7	1919	Bayonne, N. J.....
3	226674		Ga. s.	Aloha.....	13	16	46.8	13.0	6.6	1927	Oakland, Calif.....
4	228632		Ol. s.	Aloha.....	79	48	74.3	17.5	10.2	1929	East Boothbay, Me.....
5	226710	MGNW	Ga. s.	Aloma.....	21	14	47.7	12.0	5.6	1927	Quincy, Mass.....
6	226101		Ga. s.	Alondra.....	48	33	64.7	13.6	6.4	1927	do.....
7	222824		Ga. s.	Alpha.....	26	17	51.9	13.8	5.8	1923	Osterville, Mass.....
8	225106	MPWV	Ol. s.	ALPHA.....	157	107	90.8	20.0	9.2	1926	Long Island City, N. Y.
9	207680		Ga. s.	Alquimot.....	57	39	79.8	13.6	6.4	1910	Detroit, Mich.....
10	226900		Ga. s.	Alraja II.....	29	20	53.0	12.7	4.8	1927	Bay City, Mich.....
11	228602	MIIJQ	Ga. s.	Alsonel V.....	38	20	53.2	14.2	6.1	1929	Bayonne, N. J.....
12	224699	MFSH	Ga. s.	Alscotia.....	135	121	87.4	19.0	6.4	1925	Camden, N. J.....
13	219972		Ga. s.	Als.....	48	32	74.6	12.8	7.0	1920	New York, N. Y.....
14	223391		Ga. s.	Alta II.....	31	17	61.0	13.5	4.2	1923	Miami, Fla.....
15	226383	MOKQ	Ga. s.	Alta II.....	85	98	77.5	15.0	7.2	1927	New York, N. Y.....
16	107529		Ga. s.	Altair.....	31	22	55.9	14.2	11.0	1900	Bristol, R. I.....
17	226155	MGBF	Ol. s.	Altair.....	40	22	63.4	15.7	9.0	1920	Lemwerder, Germany.....
18	214435		Ga. s.	Alwilda.....	24	16	48.0	13.0	5.1	1911	Brooklyn, N. Y.....
19	228494		Ga. s.	Alys.....	20	14	41.6	10.5	5.7	1920	Stockton, Calif.....
20	213914	LFTB	Ga. s.	Amanda.....	67	63	64.5	15.8	6.6	1916	East Greenwich, R. I.....
21	225648		Ga. s.	Amata.....	27	25	57.4	13.5	4.8	1926	Mantowoc, Wis.....
22	228478		Ga. s.	Ambassador.....	25	22	47.0	11.6	5.5	1928	Stockton, Calif.....
23	222973		Ga. s.	Ambassadors.....	93	69	92.8	21.0	4.8	1923	Miami, Fla.....
24	225242	MFVP	Ga. s.	Ambra VI.....	31	23	50.0	13.0	4.9	1919	New York, N. Y.....
25	224820		Ga. s.	American Boy.....	79	54	104.3	14.9	8.3	1917	Brooklyn, N. Y.....
26	228491	MHDR	Ol. s.	AMPA.....	539	187	177.8	27.0	13.7	1928	Kiel, Germany.....
27	226652		Ga. s.	Amigo.....	24	16	48.0	11.2	5.6	1927	Wilmington, Del.....
28	222117	MDPF	Ga. s.	Amille.....	93	71	70.0	17.9	9.2	1922	Camden, N. J.....
29	209029	LCMG	Ga. s.	Amurray.....	31	21	58.5	13.2	6.4	1911	Port Clinton, Ohio.....
30	226923		Ga. s.	Anabelle.....	40	32	56.3	14.3	3.8	1927	Apalachicola, Fla.....
31	225739		Ga. s.	Anagra III.....	65	52	77.1	14.0	6.6	1926	City Island, N. Y.....
32	212043		Ga. s.	Andalista.....	11	9	34.4	8.4	4.2	1914	Seattle, Wash.....
33	226691		Ga. s.	Andante.....	19	13	47.0	11.6	5.2	1927	Bayonne, N. J.....
34	228522		Ga. s.	Andrene II.....	18	15	38.0	11.3	5.5	1929	Wilmington, Del.....
35	225814		Ga. s.	Angelica.....	17	9	45.8	12.4	7.0	1926	Boothbay Harbor, Me.....
36	221529		Ga. s.	Anise.....	14	11	38.1	9.5	4.1	1921	Seattle, Wash.....
37	224670		Ga. s.	Anna C. IV.....	31	21	53.0	13.0	6.4	1920	Bayonne, N. J.....
38	222177		Ga. s.	Anna F.....	31	28	41.1	14.0	4.0	1922	Salisbury, Md.....
39	222186	MDPW	Ga. s.	Anna H.....	16	11	48.0	10.0	5.4	1922	New York, N. Y.....
40	228348		Ol. s.	Anna Helen.....	80	51	67.0	16.8	9.7	1929	Seattle, Wash.....
41	227816		Ga. s.	Anna Laura.....	22	12	47.0	11.6	5.3	1926	San Diego, Calif.....
42	226762		Ga. s.	Ann Saunders.....	8	7	31.0	9.1	4.0	1927	Seattle, Wash.....
43	226743	MOPC	Ga. s.	Anna Marie II.....	22	18	49.9	12.5	5.7	1915	Bristol, R. I.....
44	227650		Ga. s.	Annelou.....	15	13	37.8	11.4	4.5	1928	Seattle, Wash.....
45	205336	KWQH	Ga. s.	Annaveta.....	27	27	51.0	12.5	6.0	1908	East Greenwich, R. I.....
46	225935		Ga. s.	Anno C.....	40	27	57.2	15.2	7.0	1926	Newport Beach, Calif.....
47	222189	MDSN	Ga. s.	Annette.....	18	12	44.0	10.1	4.8	1922	Atlantic City, N. J.....
48	221282		Ol. s.	Annetta I.....	78	37	104.3	14.9	8.3	1917	Alexandria, Va.....
49	226603	MHJR	Ga. s.	Annetta.....	20	13	40.2	11.5	5.7	1929	Bayonne, N. J.....
50	227692		Ga. s.	Answer.....	20	13	40.2	11.5	5.7	1928	Bayonne, N. J.....
51	210474		Ga. s.	Antares.....	24	19	50.8	11.1	4.2	1910	East Portchester, Conn.....
52	214185		Ga. s.	Antelope.....	24	16	60.9	10.7	4.8	1916	New York, N. Y.....
53	228673		Ga. s.	Anticosti.....	52	35	72.3	14.2	6.9	1929	Quincy, Mass.....
54	208685	LBVW	Ga. s.	Anton Dohrn.....	45	30	60.3	16.7	7.0	1911	Miami, Fla.....
55	210294		Ga. s.	Apache.....	73	63	90.0	15.2	7.3	1912	Nyack, N. Y.....
56	227819	MOWJ	Ga. s.	Aphrodite.....	47	19	67.6	13.3	7.8	1923	Watervliet, N. Y.....
57	224264		Ga. s.	Apollo.....	19	9	51.5	11.0	5.3	1924	Carlstadt, N. J.....
58	228586		Ol. s.	Aquaria.....	22	18	43.4	12.2	5.5	1929	Keyport, N. J.....
59	223929		Ga. s.	Aquila.....	18	12	43.5	11.9	6.1	1920	New York, N. Y.....
60	225175		Ga. s.	Aquila.....	26	21	47.7	13.0	4.8	1918	Brooklyn, N. Y.....
61	228605		Ga. s.	Aquila.....	22	17	46.8	11.5	6.1	1929	Wilmington, Del.....
62	222690	MDPT	Ol. s.	ARA.....	869	406	195.4	31.1	13.7	1922	Southampton, England.....
63	221604		Ga. s.	Arab II.....	31	21	53.0	13.0	6.4	1925	Bayonne, N. J.....
81	228518	MHJB	Ga. s.	Aracno.....	20	13	40.2	11.5	5.7	1929	do.....
65	220519		Ga. s.	Aradus.....	25	14	51.0	12.1	5.0	1927	Biddeford, Me.....

¹ Formerly ga. y. Maya III.

² Formerly ga. y. Yannough.

³ Formerly ga. y. E. E. E. E.

⁴ Formerly ga. y. Casco II.

⁵ Formerly (a German ga. y. Jungborn.

(b German ga. y. Wotan.

⁶ Formerly (a ga. y. Lomado.

(b U. S. Navy ga. s. Lomado.

⁷ Formerly ga. y. Margo.

⁸ Formerly (a U. S. S. C. 64.

(b ol. s. Demonstrator.

⁹ Formerly ga. y. Arlorma.

Line No.	Crew	Horsepower	Name of owner	Home port	Address of owner
1	38	825	Arthur Curtiss James	New York, N. Y.	Park Avenue and Sixty-ninth Street.
2	1	80	C. A. Wigmore	Philadelphia, Pa.	Moore's, Pa.
3	1	20	F. B. Drake	San Francisco, Calif.	Care John Gear Works, Eighth and Parker Streets.
4	3	300	Parker W. Wittemore	Gloucester, Mass.	Coles Island.
5	3	330	Durley L. Pickman	Salem, Mass.	Beverly, Mass.
6	3	260	George C. Smith, jr.	New York, N. Y.	Seventh Avenue and Fifteen Street.
7	2	64	James H. Wakelin	Boston, Mass.	243 High Street, Holyoke, Mass.
8	7	250	James W. Perry	San Francisco, Calif.	Russ Building.
9	2	100	Elmer Manning	Detroit, Mich.	Wolverine Hotel.
10	1	300	Ralph K. Rex	Cleveland, Ohio	2224 Overlook Road.
11	4	250	C. Alan Hudson	New York, N. Y.	61 Broadway.
12	9	300	Mrs. Stricker Coles	Philadelphia, Pa.	Bryn Mawr, Pa.
13	3	200	W. H. Underhill	New York, N. Y.	111 Broadway.
14	2	32	George W. Strom	Miami, Fla.	Box 266.
15	5	200	Frederic E. Kingston	New Haven, Conn.	Shortbeach, Conn.
16	1	50	Albert Lemos	Providence, R. I.	East Providence, R. I.
17	5	50	Henry K. McHarg, jr.	New York, N. Y.	1 East Thirty-ninth Street.
18	1	65	Elliot Properties (Fla.)	Miami, Fla.	252 Northwest Twenty-ninth Street.
19	1	b 150	A. J. Harrell	San Francisco, Calif.	Route 1, Box 220 B, Hayward, Calif.
20	2	70	John J. Hanson	New York, N. Y.	101 South Street.
21	2	b 260	E. A. Wallace	Grand Haven, Mich.	Care Berkley and Gay Furniture Co., Grand Rapids, Mich.
22	1	b 300	Gustave Wilson	San Francisco, Calif.	California State Life Building, Sacramento, Calif.
23	1	108	Alex C. Kittel	Miami, Fla.	344 East Twenty-ninth Street.
24	2	40	Parker H. Kemple	Salem, Mass.	Marblehead, Mass.
25	6	200	Ernest LeRoy Paugh	New York, N. Y.	Mariners Harbor, Staten Island, N. Y.
26	26	800	Ernest R. Beltrand	do.	51 East Forty-second Street.
27	1	200	Olive P. Hutton	do.	Lodge Road, Great Neck Hills, N. Y.
28	4	120	Joseph H. Adams	do.	164 Argyle Road (B.).
29	1	50	Rofand E. Wilcox	Chicago, Ill.	1359 Railway Exchange Building.
30	2	130	J. E. Graves	Apalachicola, Fla.	Quincy, Fla.
31	3	700	Lewis E. Plerson	New York, N. Y.	233 Broadway.
32	2	12	F. O. Weyer	Seattle, Wash.	3150 South Thirty-fifth Street.
33	2	88	Carl K. Bacon	Boston, Mass.	248 Summer Street.
34	1	175	Andrew J. Jackson	New Haven, Conn.	135 West Main Street, Waterbury, Conn.
35	1	15	Raune Martin	New York, N. Y.	General Motors Building.
36	1	40	E. F. Barnum	Seattle, Wash.	627 Fourteenth Avenue North.
37	2	60	Andrew Nelson, sr.	New York, N. Y.	531 West Nineteenth Street.
38	3	75	John Werner	Baltimore, Md.	3408 Guilford Terrace.
39	3	150	Charles W. Weston	New York, N. Y.	15 High Street, Montclair, N. J.
40	1	100	Dr. William F. Good	Seward, Alaska	Box 608, Seattle, Wash.
41	2	335	C. A. Gray	San Diego, Calif.	501 West Broadway.
42	1	25	E. G. Monk	Seattle, Wash.	317 Twenty-second Avenue, North.
43	1	75	John W. Biggs	Boston, Mass.	Dorchester, Mass.
44	1	65	W. E. Dando	Seattle, Wash.	522 Fourth Avenue.
45	1	75	Fellowes Thompson	New Haven, Conn.	71 College Street.
46	2	60	Anne N. Cain	Los Angeles, Calif.	5215 South Broadway.
47	1	20	A. R. Merrill	Miami, Fla.	Box 1402.
48	5	200	Louis Gillasso	New York, N. Y.	25 South Street.
49	1	125	O. G. Coakley	do.	30 East Fifty-third Street.
50	1	100	O. W. Johnson	Chicago, Ill.	134 North La Salle Street.
51	2	80	Victor Emerson	Philadelphia, Pa.	6381 Overbrook Avenue.
52	2	300	Eleanor Schlesinger	New York, N. Y.	1010 Fifth Avenue.
53	4	700	William Hardy Eshbaugh	do.	20 Pine Street.
54	6	50	Carnegie Institution	Washington, D. C.	Sixteenth and F Streets NW.
55	6	120	Henry H. Windsor	Chicago, Ill.	200 East Ontario Street.
56	3	1, 100	John Hay Whitney	New York, N. Y.	14 Wall Street.
57	3	60	Norman Walker	do.	Port Washington, N. Y.
58	1	60	Frederic P. Humphreys	Newport News, Va.	230 Park Avenue, New York, N. Y.
59	1	40	Georges Megroz	New York, N. Y.	16 East Thirty-fourth Street.
60	2	40	Fred A. Gentzen	do.	Two hundred and seventh Street and Harlem River.
61	1	b 180	A. Felix duPont	Wilmington, Del.	Kennett Pike.
62	34	2, 400	W. K. Vanderbilt	New York, N. Y.	Grand Central Terminal.
63	1	80	C. S. Weston	Philadelphia, Pa.	Scranton, Pa.
64	1	b 125	Edward K. Hardy	Detroit, Mich.	6 North Michigan Avenue, Chicago, Ill.
65	2	260	Harry A. Alker	New York, N. Y.	415 Lexington Avenue.

¹⁰ Formerly ga. y. *Jamaha*.
¹¹ Formerly ga. y. *Memory*.
¹² Formerly ga. y. *Nepenthe II*.
¹³ Formerly U. S. Navy S. C. No. 193.
 a *Antares*.
¹⁴ Formerly ga. y. { b *Amr*.
 c *Mary R*.

¹⁵ Formerly ga. y. { a *Madge*.
 b *Beaumere II*.
 c *Elida*.
¹⁶ Formerly U. S. N. ga. s. No. 5959.

Line No.	Official No.	Signal letters	Rig	Name of yacht	Tonnage		Register dimensions			When built	Where built
					Gross	Net	Length	Breadth	Depth		
MOTOR YACHTS -- Continued											
1	226221		Ol. s.	Aragnan	78	50	70.1	17.3	9.7	1927	Los Angeles, Calif.
2	205345		Ga. s.	Arpahoe	19	17	46.6	11.7	6.0	1908	Chicago, Ill.
3	225589	MGCK	Ol. s.	ARAS	444	200	147.2	28.1	12.8	1928	Newport News, Va.
4	209880	LCJV	Ol. s.	Arawan II	61	41	64.6	16.6	8.6	1912	Essington, Pa.
5	226272		Ga. s.	Arbella	39	33	62.3	16.5	9.8	1927	Boston, Mass.
6	201285		Ga. s.	ARCADIA	17	14	43.0	14.5	4.1	1904	Toledo, Ohio.
7	225947	MGFQ	Ol. s.	ARCADIA	578	251	174.2	27.6	12.8	1926	Newport News, Va.
8	227615		Ga. s.	Archwood	29	19	48.5	12.6	6.1	1928	Bayonne, N. J.
9	208440		Ga. s.	¹ Arcturus	78	53	89.5	16.8	7.2	1911	New York, N. Y.
10	225862		Ga. s.	Arden	71	56	78.7	14.5	6.8	1926	do.
11	228758		Ga. s.	Ardito	19	17	38.3	11.6	5.5	1929	Seattle, Wash.
12	224022		Ga. s.	² Areletha	18	12	47.2	13.8	5.0	1925	Boothbay Harbor, Me.
13	228404		Ga. s.	³ Arequipa	36	25	61.1	14.0	5.9	1927	Sausalito, Calif.
14	209514	LCGW	Ga. s.	⁴ Argo	76	51	71.5	16.7	8.1	1912	Camden, N. J.
15	223168		Ga. s.	⁴ Argo	83	50	105.0	14.5	8.3	1917	Boston, Mass.
16	225726		Ga. s.	Argo	34	15	57.7	12.6	5.7	1926	East Greenwich, R. I.
17	223303	MFHD	Ga. s.	Argonaut	35	24	66.0	12.4	5.8	1923	Boston, Mass.
18	227700		Ga. s.	Argonnut	13	11	34.2	9.0	5.3	1928	Marlette, Wash.
19	225267		Ga. s.	Argosy	41	28	54.4	13.6	7.3	1925	Tacoma, Wash.
20	206207	LBOH	Ga. s.	⁶ Ariel	26	22	53.3	11.5	6.2	1909	East Greenwich, R. I.
21	221320		Ga. s.	Ariel	21	9	47.1	14.0	5.0	1921	East Boothbay, Me.
22	226981		Ga. s.	Aries	17	11	44.2	10.9	5.3	1927	Quincy, Mass.
23	203105		Ga. s.	⁷ Arla	25	17	54.6	11.7	5.7	1906	Baltimore, Md.
24	224900		Ga. s.	Arleen	20	13	53.5	12.0	5.3	1911	Port Clinton, Ohio.
25	228276		Ga. s.	Arlene	13	11	37.1	9.0	4.2	1929	Seattle, Wash.
26	224038		Ga. s.	⁸ Arlis	23	16	59.1	10.6	5.2	1925	City Island, N. Y.
27	226251		Ga. s.	Armista	17	14	43.0	10.5	5.0	1920	Wilmington, Del.
28	203298		Ga. s.	⁹ Armorita	34	23	69.0	14.2	4.4	1906	Baltimore, Md.
29	222264		Ga. s.	Arro	23	15	42.8	12.6	5.5	1922	Tacoma, Wash.
30	222818	MFBR	Ga. s.	Arrow	22	17	52.0	11.0	4.9	1923	Milwaukee, Wis.
31	227652		Ga. s.	Asatanila	31	21	51.0	13.1	5.3	1928	Milford, Del.
32	205358	KWQJ	Ga. s.	ASOR II	70	48	120.0	12.6	6.6	1908	City Island, N. Y.
33	223185	MFGL	Ga. s.	¹⁰ Asthore	54	46	88.3	18.7	10.8	1902	Fairlie, Scotland
34	214167		Ga. s.	Astoreth	21	17	42.2	11.8	5.2	1916	Chicago, Ill.
35	224932	MFTG	Ga. s.	¹¹ Astrea	16	12	43.0	2.0	6.7	1925	Wiscasset, Me.
36	210053		Ga. s.	Astrild	46	38	69.0	17.2	9.7	1912	Port Chester, N. Y.
37	211831		Ga. s.	¹² Athens	29	19	49.6	12.7	6.5	1913	Nyack, N. Y.
38	222274		Ga. s.	Atica II	15	10	41.9	9.1	5.1	1922	Tacoma, Wash.
39	221786		Ga. s.	Atlantun	52	35	73.8	14.0	6.5	1921	New York, N. Y.
40	208463	LBVM	Ga. s.	¹³ Atlantis	31	29	60.0	12.8	7.4	1911	Greenport, N. Y.
41	224155		Ga. s.	¹⁴ Atrebor	65	44	82.0	14.5	7.0	1924	New York, N. Y.
42	201002	KVSN	Ga. s.	Atricilla	25	22	46.2	16.7	6.2	1904	Quincy, Mass.
43	220414		Ga. s.	Atrypn	31	14	60.4	13.5	5.6	1920	East Boothbay, Me.
44	210430	LCSN	Ga. s.	Augusta	93	74	103.0	16.0	9.3	1912	Harrisburg, Tex.
45	224744		Ga. s.	¹⁵ Aura	20	14	50.5	12.0	7.5	1925	Bath, Me.
46	217191		Ga. s.	Au Revolt	27	21	49.2	10.2	6.0	1918	New Orleans, La.
47	224055	MGKD	Ol. s.	Aurora	108	59	93.7	21.1	11.9	1924	Sausalito, Calif.
48	107233		Ga. s.	Ausablo	19	13	45.4	11.0	4.6	1896	Long Island City, N. Y.
49	220679	MBQF	Ga. s.	Ava	209	133	117.2	22.3	8.8	1920	Manchester, Mass.
50	222949		Ga. s.	Avalon	19	16	40.5	13.1	4.8	1923	Forked River, N. J.
51	201101	KWDJ	Ga. s.	Avenger (composite)	34	18	58.0	14.3	9.1	1907	Bristol, R. I.
52	220610	MHLN	Ga. s.	Avenger	41	28	68.5	14.8	5.7	1918	Camden, N. J.
53	228500	MHJP	Ga. s.	Avlan	20	13	40.2	11.5	5.7	1929	Bayonne, N. J.
54	205321		Ga. s.	Avis	17	14	48.0	11.0	5.6	1908	Manitowoc, Wis.
55	228401		Ga. s.	Aviso	17	12	43.5	11.2	5.0	1920	Clason Point, N. Y.
56	204345		Ga. s.	Avocet	35	34	61.3	14.8	5.0	1907	Marblehead, Mass.
57	214385		Ga. s.	Avocet	21	20	53.0	16.5	4.3	1916	Nyack, N. Y.
58	106707	KHWG	Ga. s.	Awa	18	17	43.7	15.0	5.5	1889	Boston, Mass.
59	227316		Ga. s.	Awandra II	20	17	44.6	10.7	5.2	1928	Port Clinton, Ohio.
60	218347		Ga. s.	Ayana	17	13	48.4	10.0	5.0	1919	Bayonne, N. J.
61	223283		Ga. s.	Azalen	21	8	58.3	11.0	4.8	1916	Los Angeles, Calif.
62	201343	KTHR	Ga. s.	¹⁶ AZARA (bronze)	96	90	94.4	21.3	8.0	1904	Shooters Islands, N. Y.
63	225725		Ga. s.	¹⁷ Ayaconora II	31	21	50.0	13.0	5.1	1926	Bayonne, N. J.
64	224880		Ga. s.	B. & M.	18	14	49.8	10.1	4.7	1925	Atlantic City, N. J.
65	225654	MDCT	Ga. s.	Babedo	18	12	43.4	12.2	4.3	1926	do.
66	3479	KWDC	Ga. s.	¹⁸ Baboon	19	18	44.5	14.0	8.8	1888	Boston, Mass.
67	227503		Ga. s.	Babs	18	12	48.8	10.1	5.0	1928	New York, N. Y.
68	225140		Ga. s.	Bacardi	17	12	46.0	10.5	5.3	1925	do.

¹ Formerly ^a ga. y. Raven.
^b Arcturus.
^c U. S. Navy S. P. 132.
² Formerly ga. y. Spey.
³ Formerly ga. y. Mogul.
⁴ Formerly ga. y. Lanal.
⁵ Formerly U. S. Navy S. C. 253.
⁶ Formerly ga. y. Artmar.

⁷ Formerly ga. y. ^a Vidofner.
^b Roma.
⁸ Formerly ga. y. Oheka.
⁹ Formerly ga. y. Susquehess.
¹⁰ Formerly British schooner Sunshine.
¹¹ Formerly ga. y. Heather.
¹² Formerly ^a ga. y. Athens.
^b Runabout.
¹³ Formerly ga. y. Elleen,

Line No.	Crew	Horsepower	Name of owner	Home port	Address of owner
1	10	140	C. W. Smith	Los Angeles, Calif.	San Pedro, Calif.
2	2	27	Adrian A. Walker	Chicago, Ill.	7459 Cregier Avenue.
3	21	b 950	Hugh J. Chisholm	Portland, Me.	103 State Street.
4	3	70	J. P. Dougall	Los Angeles, Calif.	Hollingsworth Building.
5	4	90	Robert Saltonstall	Boston, Mass.	53 State Street.
6	1	12	Geo. O. Clinch	Chicago, Ill.	645 Rookery Building.
7	23	1,600	Margaret S. Hardwick	Boston, Mass.	Brookline, Mass.
8	1	200	H. Teller Archibald	Miami, Fla.	5333 Collins Avenue, Miami Beach, Fla.
9	2	300	George A. Conroy	New York, N. Y.	15 William Street.
10	4	1,100	H. Darlington, jr.	do.	370 Park Avenue.
11	2	106	Pacific Finance Corporation (Calif.)	Los Angeles, Calif.	621 South Hope Street.
12	2	40	A. Atwater Kent, jr.	Philadelphia, Pa.	Ardmore, Pa.
13	3	b 450	William H. Ford	San Francisco, Calif.	704 Market Street.
14	5	100	George L. Shearer	Miami, Fla.	Biscayne Yacht Club.
15	5	660	M. A. Funchess	Gulfport, Miss.	
16	2	450	Wilton Lloyd Smith	New York, N. Y.	43 Exchange Street.
17	3	180	Perley E. Barbour	New Bedford, Mass.	East Marlon, Mass.
18	1	40	E. L. Matz	Seattle, Wash.	R. R. 3, Ferndale, Wash.
19	1	80	Edward A. Rich	Tacoma, Wash.	2701 North Junatt Street.
20	1	40	F. V. Killian	Washington, D. C.	518 Thirteenth Street N.W.
21	1	25	Oliver L. Austin	New York, N. Y.	Tuckahoe, N. Y.
22	1	150	R. W. Cumming	New Bedford, Mass.	Rani Island, Marlon, Mass.
23	2	100	E. G. Rouse	Baltimore, Md.	Lutherville, Md.
24	1	54	Samuel Weintraub	New York, N. Y.	1122 Carey Court (B.).
25	1	125	A. W. Webb	Seattle, Wash.	2711 Mount St. Helena Place.
26	3	600	H. Livingston Sullivan	Philadelphia, Pa.	1107 Market Street.
27	1	100	W. D. Foreman	Chicago, Ill.	1803 Indiana Avenue.
28	3	54	William L. Radcliffe	Washington, D. C.	907 Sixteenth Street N.W.
29	1	30	Margaret C. S. Snyder	Tacoma, Wash.	320 North Tacoma Avenue.
30	2	450	Harry J. Bauer	Los Angeles, Calif.	739 South Serrano Avenue.
31	4	300	Ralph Barcourt	Philadelphia, Pa.	Law Building, Atlantic City, N. J.
32	6	600	Frank H. Berg, jr.	New York, N. Y.	5 Beekman Street.
33	8	40	Frank B. Noyes	Washington, D. C.	1202 Pennsylvania Avenue.
34	1	30	Carl Weber	Chicago, Ill.	5003 Berneau Avenue.
35	1	18	W. Rodman Peabody	Boston, Mass.	70 State Street.
36	6	40	Edwin T. Huffman	San Francisco, Calif.	Yosemite National Park.
37	2	200	George Bedard	Boston, Mass.	303 Shawmut Avenue.
38	1	45	George T. Howe	Tacoma, Wash.	726 Tacoma Building.
39	5	300	Otto J. Schwarzler	New York, N. Y.	2434 Grand Concourse.
40	2	35	J. J. Shubert	do.	15 West Sixty-second Street.
41	4	600	Robert C. Graham	Detroit, Mich.	1430 First National Bank Building.
42	3	35	W. B. P. Weeks	Salem, Mass.	Beverly, Mass.
43	2	40	Geo. W. C. Drexel	Belfast, Me.	North Islesboro, Me.
44	3	200	C. G. Pillot	Houston, Tex.	312 Milam Street.
45	1	25	Frank E. Campbell	New York, N. Y.	1970 Broadway.
46	3	200	Gallecan Chipley Co. (La.)	New Orleans, La.	Whitney Building.
47	7	175	William Thaw	New York, N. Y.	1030 Fifth Avenue.
48	2	32	T. Russell Brown	Burlington, Vt.	Mallets Bay, Vt.
49	10	145	J. E. Hayes	New York, N. Y.	160 Front Street.
50	2	27	Fred T. Brower	do.	Forked River, N. J.
51	4	25	W. W. Watson, jr.	Philadelphia, Pa.	1511 Walnut Street.
52	3	140	Thomas McMahon	New York, N. Y.	552 Dean Street (B).
53	1	b 160	James N. Gehrig	do.	250 Fulton Street, Hempstead, N. Y.
54	1	40	Leon Hamilton	Miami, Fla.	Chokolaskee, Fla.
55	1	140	C. F. Havemeyer	New York, N. Y.	Syosset, N. Y.
56	4	50	Arthur L. Barr	Boston, Mass.	38 Stewart Street.
57	2	35	H. Sidney Newcomer	New York, N. Y.	132 East Sixty-first Street.
58	2	32	John A. Condon	New Haven, Conn.	24 Perkins Street.
59	1	160	Harry C. Van Sickle	Detroit, Mich.	2413 Biddle Street, Wyandotte, Mich.
60	3	60	H. B. Pickering	New York, N. Y.	93 Madison Avenue.
61	2	200	R. F. Barker	Portland, Ore.	188 North Twenty-third Street.
62	8	90	George J. Baker	Detroit, Mich.	Care Detroit Yacht Club.
63	2	188	Elizabeth H. Packard	New York, N. Y.	Bernardsville, N. J.
64	1	120	Walter Bateman	Philadelphia, Pa.	Atlantic City, N. J.
65	1	300	M. F. Fenton	do.	1842 Germantown Road.
66	2	8	Ben Ames	New York, N. Y.	1 Grove Court.
67	3	170	T. Charlton Henry	Philadelphia, Pa.	Stonehurst, Chestnut Hill.
68	2	360	Frank Guyton	Miami, Fla.	4310 Collins Avenue.

¹¹ Formerly ga. y. ^a Hlawatha.

¹² Formerly ga. y. ^b Pamilla.

¹³ Formerly ga. y. Cygnot.

¹⁴ Formerly ^a ga. y. Azara.
^b British ga. y. Oriole III.
^c ga. y. Lady Mary.
^d ga. y. Wawaloam.
^e British ga. y. Wewaloam.
^f ga. y. Wawaloam.

¹⁷ Formerly ga. y. Alsonel III.

¹⁸ Formerly ga. y. ^a Baboon.

¹⁹ Formerly ga. y. ^b Mist.

Line No.	Official No.	Signal letters	Rig	Name of yacht	Tonnage		Register dimensions			When built	Where built
					Gross	Net	Length	Breadth	Depth		
MOTOR YACHTS—											
Continued											
							<i>Feet</i>	<i>Feet</i>	<i>Feet</i>		
1	222520		Ga. s.	¹ Badger	19	16	38.6	10.6	6.0	1922	Marinette, Wis.
2	224017		Ga. s.	² Bagheera	21	16	48.5	14.0	7.6	1924	East Boothbay, Me.
3	223842		Ga. s.	Balkantrae	36	24	59.3	14.3	7.3	1924	Solomons, Md.
4	227546	MTN	Ga. s.	Balklin	55	38	72.6	14.7	6.6	1928	Quincy, Mass.
5	228447	MHCL	Ga. s.	Ballyhoo	20	13	40.2	11.6	5.7	1929	Bayonne, N. J.
6	225802		Ga. s.	³ Banty II	19	15	45.0	10.5	5.0	1926	Wilmington, Del.
7	222855		Ga. s.	⁴ Barbara	17	11	48.2	10.0	5.1	1923	New York, N. Y.
8	211330	LDBN	Ga. s.	Barbara II	18	14	45.8	11.0	5.8	1912	Tottenville, N. Y.
9	228240		Ga. s.	Barbara K	39	33	50.2	16.2	8.7	1927	South Bristol, Me.
10	228406		Ga. s.	Barbara Ann	24	20	46.6	11.2	5.3	1927	San Francisco, Calif.
11	228560		Ga. s.	Barbara Lee	14	12	38.7	10.3	4.3	1929	Seattle, Wash.
12	227904		Ol. s.	Barbett	85	58	81.8	17.2	7.4	1928	Bay City, Mich.
13	220262	LWTR	Ga. s.	⁵ Barbette	34	29	47.5	14.0	6.7	1920	Camden, N. J.
14	226510	MGLJ	Ga. s.	Barbette	21	17	44.0	14.8	6.2	1927	Boston, Mass.
15	220255		Ga. s.	Barkabe	28	20	46.3	12.0	6.0	1927	Newport News, Va.
16	227634		Ga. s.	Barong	53	43	69.7	13.7	6.7	1928	Atlantic, Mass.
17	209820	LCJN	Ga. s.	Barracuda	30	27	55.7	10.6	5.0	1912	Marblehead, Mass.
18	210853	LCSB	Ga. s.	Barracuda	25	17	49.8	14.4	3.7	1912	Miami, Fla.
19	223883		Ga. s.	Bavols	36	30	57.9	15.7	8.1	1924	Monument Beach, Mass.
20	221485	MDBK	Ga. s.	⁶ Bayforth	22	17	53.9	11.0	4.9	1921	Milwaukee, Wis.
21	221472	MDBC	Ga. s.	⁷ Bear	43	28	67.2	18.1	6.3	1921	Sallsbury, Md.
22	212148		Ga. s.	Beumere	20	13	64.8	10.1	4.8	1914	New York, N. Y.
23	222341		Ga. s.	Bedouin III	36	28	46.9	14.5	5.0	1922	Sallsbury, Md.
24	214278	LGDS	Ga. s.	⁸ Bee	31	29	61.0	13.0	5.6	1916	Lynn, Mass.
25	220394	MBDL	Ga. s.	⁹ Bee-Cee	48	43	56.1	16.0	7.2	1920	Camden, N. J.
26	224184		Ga. s.	Beechwood	43	38	62.4	14.1	5.2	1924	Havre de Grace, Md.
27	157302		Ga. s.	¹⁰ Bello	17	14	38.1	12.0	6.9	1891	Boston, Mass.
28	208821		Ga. s.	¹¹ Beluga	42	33	73.1	13.9	7.7	1911	Greenport, N. Y.
29	223587	MFKC	Ga. s.	Bonnena	25	19	45.5	15.2	4.1	1924	Miami, Fla.
30	227710		Ga. s.	Berco	19	15	45.0	10.5	5.0	1928	Wilmington, Del.
31	227016		Ga. s.	¹² Berco II	44	34	65.2	13.8	6.1	1927	do.
32	219106		Ga. s.	Borestha	22	12	45.0	11.3	5.6	1916	Chicago, Ill.
33	207418		Ga. s.	Bornoyo	21	14	51.7	10.0	7.4	1910	Mariners Harbor, N. Y.
34	222055	MDNG	Ol. s.	¹³ Bernice	88	69	104.3	14.9	8.3	1917	Kingston, N. Y.
35	223002		Ga. s.	Bernonna	25	16	48.7	13.0	4.8	1918	New York, N. Y.
36	223049	MFDN	Ga. s.	¹⁴ Berto	69	59	64.3	16.5	7.9	1923	Camden, N. J.
37	225993		Ga. s.	Bessie C.	24	16	51.7	12.4	5.1	1926	Point Pleasant, N. J.
38	228558		Ga. s.	Bess W.	18	15	38.0	11.3	5.5	1929	Wilmington, Del.
39	225461		Ga. s.	¹⁵ Beth	35	30	48.8	12.8	5.1	1926	Seattle, Wash.
40	207586		Ga. s.	¹⁶ Bethulla	28	24	55.4	12.1	5.2	1910	Boston, Mass.
41	226709		Ga. s.	Betsy II	36	24	52.7	15.0	5.7	1927	Chesapeake City, Md.
42	227426		Ga. s.	Betsy B.	18	14	39.5	11.1	4.9	1928	Seattle, Wash.
43	226961	MGQF	Ga. s.	Betsy L.	28	22	46.4	12.5	6.2	1927	Milford, Del.
44	224051		Ga. s.	¹⁷ Betsy L. II	70	55	72.5	15.0	6.8	1925	New York, N. Y.
45	225577		Ga. s.	¹⁸ Bettina	39	30	63.6	12.7	5.8	1926	Quincy, Mass.
46	227368		Ga. s.	Bettybelle	12	10	34.0	8.8	4.9	1925	Seattle, Wash.
47	202359	KVBL	Ga. s.	Betty	54	36	64.0	18.8	9.3	1905	Tottenville, N. Y.
48	228731	MHKQ	Ga. s.	Betty	20	13	40.2	11.5	5.7	1929	Bayonne, N. J.
49	227736		Ga. s.	Betty B.	9	8	34.7	8.3	4.0	1928	Seattle, Wash.
50	221923		Ga. s.	¹⁹ Betty S.	33	23	50.2	12.5	5.5	1925	Manitowoc, Wis.
51	221657		Ga. s.	Betty M.	14	12	41.0	8.0	4.1	1921	Seattle, Wash.
52	226480		Ga. s.	Betty M.	23	15	40.6	12.0	2.5	1927	Louisville, Ky.
53	220867	KDTF	Ga. s.	Betty R.	51	34	77.0	13.3	6.7	1920	New York, N. Y.
54	222665	MDVN	Ga. s.	²⁰ BETTY BRO.	23	16	53.5	9.9	5.1	1912	Zenthen, Germany.
55	208281	LBSK	Ga. s.	²¹ Blde-A-Wee	41	27	68.6	14.0	5.9	1910	Baltimore, Md.
56	227863		Ga. s.	Bielda	28	19	46.8	13.4	5.2	1928	Bay City, Mich.
57	223973	MFPH	Ga. s.	Big Bill	41	26	60.7	16.6	9.6	1924	Chicago, Ill.
58	220832		Ga. s.	Billeo II	55	35	58.6	18.8	4.5	1920	Miami, Fla.
59	222409		Ga. s.	Billie Boy	19	17	43.7	13.5	4.3	1922	Delair, N. J.
60	221254	MFQN	Ol. s.	²² Billy II	20	13	45.8	13.6	5.8	1924	Tottenville, N. Y.
61	225148		Ga. s.	Billy Junior	31	21	53.0	13.0	6.4	1925	Bayonne, N. J.
62	226701	MGPF	Ga. s.	Billma IV	21	18	43.6	11.5	4.9	1927	Camden, N. J.
63	228564		Ol. y.	Bimesa II	56	45	74.0	20.0	8.9	1929	Boothbay Harbor, Me.

¹ Formerly ga. y. Recreation.² Formerly ga. y. Beacon Rock.³ Formerly ga. y. Miss Virginia.⁴ Formerly ga. y. La Dicha.⁵ Formerly ga. y. ^a Tosca, ^b Dorothy, ^c Aileen II.⁶ Formerly ga. y. ^a Mate-O-Mine, ^b Juliana II.⁷ Formerly ga. y. Missoo.⁸ Formerly ga. s. Nirvano II.⁹ Formerly ga. s. ^a Cyrene, ^b Amri II, ^c Surdna II.¹⁰ Formerly ga. s. Diana.¹¹ Formerly ga. y. Gavloti.¹² Formerly ga. y. Mouse.¹³ Formerly U. S. Navy S. O. 83.

Line No.	Crew	Horsepower	Name of owner	Home port	Address of owner
1	2	625	L. D. Cook	Chicago, Ill	515 South Loomis Street
2	2	25	R. P. Benedict	do	4201 South Ashland Avenue.
3	2	60	Trenton-Mercer Area Council B. S. A. (N. J.)	Philadelphia, Pa	214 East State Street, Trenton, N. J.
4	3	700	George B. Kimball	Boston, Mass	652 Beacon Street.
5	1	160	E. A. Tauchert	New York, N. Y	50 North Road, Nutley, N. J.
6	1	100	Thomas E. Currie	Detroit, Mich	Transportation Building.
7	2	150	William P. Allen	Wilmington, Del	1300 North Broome Street.
8	3	50	William E. Paulson	New York, N. Y	79 Second Avenue (B).
9	1	30	Malcolm P. Ryder	Boston, Mass	139 Union Street, Westfield, Mass.
10	1	250	Floyd W. Hanchett	San Francisco, Calif	3730 Mission Street.
11	1	85	McDonald E. Smith	Seattle, Wash	117 Cherry Street.
12	4	200	Charles Coryell	Port Huron, Mich	Bay City, Mich.
13	2	50	H. L. Foss	Philadelphia, Pa	Danville, Pa.
14	1	65	Thomas P. Archer	Detroit, Mich	61 Burns Avenue.
15	2	200	J. C. Bowers	Newport News, Va	2901 Grove Avenue, Richmond, Va.
16	3	330	George Allen Fuller	New York, N. Y	111 Broadway.
17	2	100	W. J. Crocker	do	3062 Bainbridge Avenue.
18	2	40	Laurence Crabtree	Miami, Fla	Fort Lauderdale, Fla.
19	2	20	George N. Tidd	New York, N. Y	30 Church Street.
20	2	500	W. J. Matheson	Miami, Fla	3646 Ingraham Highway, Coconut Grove, Fla.
21	6	105	J. C. Brackenridge	New York, N. Y	95 Liberty Street.
22	2	420	Edeard F. Albee	do	Larchmont, N. Y.
23	1	85	Richard Goldsmith	do	36 West Sixty-ninth Street.
24	3	10	Allan MacFarlin	do	25 Madison Avenue.
25	4	70	David G. Joyce	Miami, Fla	1839 Brickell Avenue.
26	3	70	Clarence W. Dolan	Philadelphia, Pa	Rosemont, Pa.
27	2	18	O. P. Maxon	New York, N. Y	Pier 49, North River.
28	2	35	J. Henry Herring	New Bedford, Mass	684 County Street.
29	2	70	Charles J. White	Miami, Fla	3590 SW. Nineteenth Court.
30	2	175	A. S. Close	Toledo, Ohio	404 Winthrop Avenue.
31	2	350	do	do	Do.
32	1	32	Frank J. E. Braband	Chicago, Ill	901 Wrightwood Avenue.
33	3	32	H. P. Ford	Miami, Fla	Care Ponce De Leon Hotel.
34	5	50	Wilfred Harold, sr.	New York, N. Y	507 West Street.
35	8	24	Dr. Charles B. Whelie	Baltimore, Md	1279 William Street.
36	3	190	Walter M. Horwitz	New York, N. Y	23 West Seventy-third Street.
37	1	186	Alonzo Carver	Philadelphia, Pa	Point Pleasant, N. J.
38	1	175	Albert Warner	New York, N. Y	321 West Forty-fourth Street.
39	1	70	Geo. W. McCrary	Seattle, Wash	326 Central Building.
40	2	50	Talbot Aldrich	Boston, Mass	50 State Street.
41	2	150	Ralph H. Rees	Baltimore, Md	Chesapeake City, Md.
42	2	50	L. M. Barrick	Seattle, Wash	Box 292, Anacortes, Wash.
43	1	125	Harry Cahn	New York, N. Y	2540 Grand Avenue.
44	3	100	Arthur I. Levine	do	41 Mercer Street.
45	4	200	C. A. Moore	do	100 East Forty-second Street.
46	1	50	T. McK. Powlands	Seattle, Wash	4306 Forty-third Avenue, NE.
47	3	85	Victor A. Searles	Philadelphia, Pa	Atlantic City, N. J.
48	1	125	O. A. Williams, jr.	New York, N. Y	355 East One hundred and forty-ninth Street.
49	1	90	W. L. Barbee	Seattle, Wash	1111 Fortieth Avenue North.
50	2	100	Monominee River Tug Co. (Mich.)	Milwaukee, Wis	Foot Fengilly Street, Menominee, Mich.
51	2	90	Baron Long	San Diego, Calif	U. S. Grant Hotel.
52	1	186	C. T. Lanham	Louisville, Ky	Twelfth and Magnolia Streets.
53	6	300	E. O. Crossett	New York, N. Y	61 Broadway.
54	2	35	Henry Friend	Chicago, Ill	32 South State Street.
55	3	50	Arthur G. Lodewyck	Detroit, Mich	9149 East Jefferson Avenue.
56	1	200	William C. Wiechmann	Fort Huron, Mich	1555 South Washington Avenue, Saginaw, Mich.
57	5	50	South Seas Research Co. (Ill.)	Chicago, Ill	1902 Wrigley Building.
58	3	100	M. L. Watson	Miami, Fla	823 Northeast First Street.
59	1	30	James W. Mason	Philadelphia, Pa	Fourth and Alleghany Avenue.
60	3	16	Hoffman Nickerson	New York, N. Y	Manomill, Oyster Bay, N. Y.
61	2	80	A. W. Houpe	Miami, Fla	Care Royal Palm Hotel.
62	2	100	W. G. Selby	Tampa, Fla	Sarasota, Fla.
63	8	60	W. W. Knight	Toledo, Ohio	Bostwick Braum Co.

14 Formerly ga. y. {a Ocoee.
b Pamona.
15 Formerly ga. y. Ruth Janet.
c Helen E.
16 Formerly ga. y. {b Ramona II.
c Anado.
d Adelaide.
17 Formerly ga. y. Flavia II.
18 Formerly ga. y. Percianna.

19 Formerly ga. y. {a Merry Ripple.
b Josephine B.
20 Formerly {a German ga. y. Lotte II.
b ga. y. Lotte II.
21 Formerly ga. s. {a Bohemian.
b J. V. Clarke.
22 Formerly ol. y. Carib II.

Line No.	Official No.	Signal letters	Rig	Name of yacht	Tonnage		Register dimensions ^a			When built	Where built	
					Gross	Net	Length	Breadth	Depth			
MOTOR YACHTS—Continued												
							<i>Feet</i>	<i>Feet</i>	<i>Feet</i>			
1	222998	MBVN	Ga. s.	¹ Bing	32	22	60.2	12.0	6.4	1923	New York, N. Y.	
2	220813		Ga. s.	Bingo	23	16	41.7	14.1	4.4	1920	Salisbury, Md.	
3	220407		Ga. s.	² Black Arrow	18	8	44.2	13.0	6.9	1920	Wiscasset, Me.	
4	227761	MGDB	Ga. s.	Blackbird	90	61	91.5	15.0	9.3	1928	Nyack, N. Y.	
5	224087		Ga. s.	Black Duck	21	14	49.8	13.2	5.1	1917	New York, N. Y.	
6	225689		Ol. s.	³ Black Eagle	70	46	78.8	20.6	10.0	1926	Essex, Mass.	
7	224709		Ga. s.	⁴ Black Goose	16	12	43.9	12.0	6.7	1925	Wiscasset, Me.	
8	222183		Ga. s.	Black Hawk	30	21	54.8	16.0	8.1	1922	East Boothbay, Me.	
9	225728		Ga. s.	⁵ Black Hawk	21	17	48.5	14.2	6.6	1926	Manitowoc, Wis.	
10	223610	LBJV	Ga. s.	Blue Heron	18	8	42.0	13.3	6.4	1924	Friendship, Me.	
11	212923		Ga. s.	⁶ Black Jack	54	38	70.5	20.7	6.0	1915	Salisbury, Md.	
12	224090		Ga. s.	Black Prince II	11	8	42.2	9.8	5.3	1924	St. Louis, Mo.	
13	222385		Ol. s.	Black Swan	189	96	112.5	20.3	10.5	1922	Oakland, Calif.	
14	215132		Ga. s.	Black Watch	24	20	54.3	11.3	5.6	1917	New York, N. Y.	
15	207285		Ga. s.	⁷ Black Watch II	77	41	94.4	15.0	7.7	1910	Boston, Mass.	
16	216221		Ga. s.	⁸ Blanche	17	13	40.8	14.3	4.1	1918	Bay Head, N. J.	
17	225330		Ga. s.	Blonde	31	21	50.5	12.6	6.1	1926	Portland, Oreg.	
18	227436		Ga. s.	Bluebill	22	15	49.3	13.1	6.6	1928	Fairhaven, Mass.	
19	210582		LCPG	Ga. s.	⁹ Blue Bird	36	24	69.6	12.4	6.7	1911	Port Clinton, Ohio
20	277415		Ga. s.	Blueboy	22	15	48.7	10.8	5.4	1928	Los Angeles, Calif.	
21	228633		Ga. s.	Bluefish	35	29	55.2	13.7	8.7	1929	Fairhaven, Mass.	
22	223724	Ol. s.	Blue Goose	31	19	58.3	16.0	7.6	1924	East Boothbay, Me.		
23	226550	Ga. s.	Blue Goose	22	15	48.7	10.8	5.4	1927	Los Angeles, Calif.		
24	227667	MGVK	Ga. s.	Bluejacket	18	14	43.7	13.0	6.6	1928	Fairhaven, Mass.	
25	228205	MHDQ	Ga. s.	Blue Lagoon	34	30	45.8	15.6	4.5	1929	Holly Hill, Fla.	
26	218227	MGVT	Ga. s.	¹⁰ Blue Mist	20	13	51.8	11.0	5.5	1917	Morris Heights, N. Y.	
27	226610		Ga. s.	Blue Moon	23	15	55.6	11.0	6.0	1927	Los Angeles, Calif.	
28	227647		Ga. s.	Blue Peter	118	99	85.9	18.3	10.0	1928	Seattle, Wash.	
29	223822	Ga. s.	Blue Water	21	16	48.5	14.0	7.6	1924	East Boothbay, Me.		
30	127061	Ga. s.	¹¹ Blue Waters	20	18	48.0	15.3	6.8	1894	Bristol, Me.		
31	210206	Ga. s.	¹² Bob	19	13	49.5	12.4	4.2	1912	Port Clinton, Ohio		
32	225990	Ga. s.	¹³ Boksar	70	48	74.0	15.1	7.5	1926	New York, N. Y.		
33	222780	Ga. s.	¹⁴ Bolly	28	19	60.0	10.5	5.9	1923	do.		
34	225205	MFVG	Ga. s.	Bolo	153	104	86.3	20.0	9.6	1925	Neponset, Mass.	
35	205922	Ga. s.	¹⁵ Bonetto	21	18	50.1	12.0	7.2	1908	Stamford, Conn.		
36	226638	Ol. s.	Bonhomme	84	57	80.1	20.0	9.5	1927	Solomons, Md.		
37	204466	Ga. s.	Bonita	9	6	27.0	11.6	4.1	1907	Burton, Wash.		
38	226617	Ga. s.	Bonita III	28	23	49.1	11.0	5.1	1927	Wyandotte, Mich.		
39	228263	Ga. s.	Bonita IV	37	18	57.2	13.3	6.7	1929	Thomaston, Me.		
40	3950	KSFC	Ga. s.	Bonito	150	152	94.5	23.0	4.4	1902	Croton-on-Hudson, N. Y.	
41	25314	KPJF	Ol. s.	¹⁶ Bonnie Doone	30	30	56.5	16.4	6.4	1898	Tottenville, N. Y.	
42	225702	Ga. s.	Bonnie Doone	19	16	42.7	11.4	6.1	1926	Seattle, Wash.		
43	221773	MDHG	Ga. s.	Bonnie Jean III	21	16	55.8	11.5	4.5	1909	Port Chester, Conn.	
44	228134	Ga. s.	Bonny II	36	28	58.2	13.0	5.0	1929	Bay City, Mich.		
45	228414	Ga. s.	Bontecoe	17	12	43.5	11.2	5.0	1929	Clason Point, N. Y.		
46	92870	Ga. s.	¹⁷ Bonny Jean	73	63	85.3	16.0	9.5	1898	North Weymouth, Mass.		
47	211778	LDHM	Ga. s.	¹⁸ Boomerang III	44	37	53.7	17.4	5.1	1913	New York, N. Y.	
48	225819	MGDW	Ga. s.	Bo-Peep II	29	20	53.0	12.7	4.8	1926	Bay City, Mich.	
49	225414	Ga. s.	¹⁹ Boreas	48	38	72.1	18.0	8.1	1926	Wiscasset, Me.		
50	228045	Ga. s.	Bou Saadn	37	31	47.0	14.0	5.6	1928	Sanford, Fla.		
51	221251	KDTQ	Ga. s.	Bowdoin	66	15	75.7	20.2	9.4	1921	East Boothbay, Me.	
52	226882	Ga. s.	Bozo	34	23	52.4	12.5	5.7	1927	Atlantic City, N. J.		
53	221829	MDHQ	Ga. s.	²⁰ Brae Burn	78	53	104.6	14.7	7.9	1918	Wilmington, Del.	
54	225620	MGCQ	Ga. s.	²¹ Brandon	39	27	57.7	14.0	6.1	1926	Bayonne, N. J.	
55	226537	Ga. s.	Brandywine	19	13	55.0	11.5	4.8	1907	Port Washington, N. Y.		
56	224319	Ga. s.	²² Brant	27	17	49.3	14.2	5.0	1924	Morehead City, N. C.		
57	206678	Ga. s.	²³ Breakers	12	10	28.0	8.8	4.3	1909	Racine, Wis.		
58	215306	Ga. s.	Brenda II	27	14	57.4	11.1	5.4	1917	New Orleans, La.		
59	228068	Ga. s.	Brisbane	24	21	40.0	15.4	4.5	1918	New York, N. Y.		
60	225681	Ga. s.	Brook II	21	14	65.8	10.6	5.1	1926	Nyack, N. Y.		
61	210077	Ga. s.	Buccaneer	22	20	48.0	10.8	6.2	1910	Manitowoc, Wis.		
62	217504	Ga. s.	Buccancer	26	25	44.1	12.1	4.6	1918	New Orleans, La.		

¹ Formerly ga. y. ^a Margaret F.
^b Lura M. II.
^c Alaba.

² Formerly ga. y. Gilfan.
³ Formerly ol. y. Meglids.
⁴ Formerly ga. y. Mystic.
⁵ Formerly ga. y. Roberta.
⁶ Formerly ga. y. Sonsy.

⁷ Formerly ga. y. ^a Topsy.
^b Mona.
^c Shrewsbury.
^d U. S. S. Shrewsbury.
^e Shrewsbury.
^f Marelman.

⁸ Formerly ga. s. Helen.
⁹ Formerly ga. y. Parthenia.
^a One Thirty.
^b Mycelma II.
^c Mecox.

Line No.	Crew	Horsepower	Name of owner	Home port	Address of owner
1	3	360	J. F. Byers	Pittsburgh, Pa.	Sewickley, Pa.
2	2	80	James B. Moore	New York, N. Y.	Bayside, N. Y.
3	1	18	George W. Knowlton, jr.	New Bedford, Mass.	South Dartmouth, Mass.
4	6	700	Albert Smith	Philadelphia, Pa.	1411 Chestnut Street.
5	2	50	Albert S. J. Owens	Annapolis, Md.	Edgewater, Md.
6	6	87	Robert C. Rathbone	New York, N. Y.	80 Malden Lane.
7	2	20	Everett Moss, jr.	Gloucester, Mass.	Harbor Street, Manchester, Mass.
8	2	20	Richard B. Kahle	New York, N. Y.	420 Lexington Avenue.
9	2	b 35	E. N. Murphy	Milwaukee, Wis.	903 South Quincy Street, Green Bay, Wis.
10	3	34	Salvatore M. Curloni	New Bedford, Mass.	725 Pleasant Street.
11	2	20	F. Margaret Thomas	Miami, Fla.	313 Croton Way.
12	1	440	William D. Crowell	St. Louis, Mo.	1620 Chemical Building.
13	7	400	F. C. Hubbell	Des Moines, Iowa	Hubbell Building.
14	2	260	Robert Graves	New York, N. Y.	171 Madison Avenue.
15	4	200	William J. O'Toole	do.	21 Gifford Place, Jersey City, N. J.
16	1	37	Edward Liebe	Philadelphia, Pa.	125 South Orianna Street.
17	1	60	Milton B. Henderson	Portland, Ore.	188 Tillamook Street.
18	2	169	John C. Spring	Gloucester, Mass.	Coles Island, West Gloucester, Mass.
19	3	160	Lewis Herzog	New York, N. Y.	390 West End Avenue.
20	2	b 270	Victor B. Stewart	Los Angeles, Calif.	1914 Buckingham Place.
21	3	175	Wm. H. Hand, jr.	New Bedford, Mass.	30 Middle Street, Fairhaven, Mass.
22	3	60	Paul Buckler	New York, N. Y.	130 East Fortieth Street.
23	2	300	E. T. Wall	Los Angeles, Calif.	Riverside, Calif.
24	1	20	Tilghman H. Moyer	Baltimore, Md.	116 North Fifteenth Street, Allentown, Pa.
25	2	35	William F. McCoy	St. Augustine, Fla.	Holly Hill, Fla.
26	2	150	Myron C. Perley	New York, N. Y.	17 East Forty-fifth Street.
27	2	600	Benjamin R. Moyer	Los Angeles, Calif.	700 South Hill Street.
28	1	175	John Graham	Seattle, Wash.	1600 Dexter Horton Building.
29	1	14	Chas. T. Lipscomb	Baltimore, Md.	Easton, Md.
30	2	16	George B. Moffat	New York, N. Y.	Chappaqua, N. Y.
31	1	44	J. Crosby Brown	Philadelphia, Pa.	1631 Walnut Street.
32	3	200	John J. Raskob	Wilmington, Del.	Philadelphia Pike, Claymont, Del.
33	2	600	Robert T. Stone	New York, N. Y.	120 Broadway.
34	8	b 250	Charles M. Swift	New York, N. Y.	37 Wall Street.
35	3	25	W. S. Murchison	Beaufort, N. C.	Raleigh, N. C.
36	6	180	Robert O. Roebling	Washington, D. C.	2432 Tracy Place NW.
37	1	12	Ross E. Hibler	Seattle, Wash.	913 Wester Avenue.
38	2	450	Robert Winsor	Boston, Mass.	115 Devonshire Street.
39	2	600	do.	do.	Weston, Mass.
40	4	60	A. V. Peacock	Miami, Fla.	3129 Oak Avenue, Coconut Grove, Fla.
41	2	b 65	William Lacy	Los Angeles, Calif.	403 Muirfield Road.
42	1	35	Wm. A. Bain	Seattle, Wash.	Care Sunset Engineering Co., foot Twenty-sixth Avenue NW.
43	2	60	Otto E. Braltmayer	New York, N. Y.	50 Broad Street.
44	2	260	C. W. Bonbright	Detroit, Mich.	408 Harrison Street, Flint, Mich.
45	1	140	H. L. Bogert, jr.	New York, N. Y.	Barrett Road, Cedarhurst.
46	1	50	Lavinia B. Carroll	do.	626 West Chester Street, Long Beach, Long Island, N. Y.
47	2	45	R. T. Carlyle	Savannah, Ga.	616 West Thirty-seventh Street.
48	1	200	I. M. Kirlin	Detroit, Mich.	400 Penobscot Building.
49	5	60	Edward P. Alker	New York, N. Y.	131 East Forty-sixth Street.
50	2	125	A. W. Lee, jr.	Tampa, Fla.	317-318 Elm Street, Sanford, Fla.
51	5	45	MacMillan Arctic Association (Me.)	Boston, Mass.	73 Tremont Street.
52	2	220	Daniel G. Stebbins	Philadelphia, Pa.	2225 Pacific Avenue, Atlantic City, N. J.
53	4	440	Robert W. Leatherbee	New Bedford, Mass.	Hatchville, Mass.
54	4	188	Robert W. Daniel	New York, N. Y.	226 West Fifty-seventh Street.
55	1	80	Charles G. Roland	do.	648 West Fourth Street (B.).
56	1	65	T. C. Ward	Pittsburgh, Pa.	Oliver Building.
57	1	16	A. A. Braymer	Seattle, Wash.	300 Public Safety Building.
58	2	40	William Henderson	New Orleans, La.	749 South Peters Street.
59	1	48	John Grover Roell	New York, N. Y.	140 Franklin Street, Astoria, N. Y.
60	3	470	Percy R. Pyne, 2d.	do.	Roslyn, N. Y.
61	3	40	Marianna Matthews	Cincinnati, Ohio.	Glendale, Ohio.
62	2	50	Little Lake Club (La.)	New Orleans, La.	830 Union Street.

¹¹ Formerly ga. y. C. A. Dolliver.

¹² Formerly ga. y. {
a Chiquita.
b Larkspur II.
c Lazy Lady.

¹³ Formerly ga. y. Doromar.

¹⁴ Formerly ga. y. {
a Scaramoucha.
b Bobbie III.
c Abbie IV.

¹⁵ Formerly ga. y. {
a Yama.
b Fro.
c Uncas.

¹⁶ Formerly sch. {
a Uncas.
b Wal-Gar.

¹⁷ Formerly ga. y. {
a Montclair.
b Rambler.
c Southwark.

¹⁸ Formerly ga. y. Dreamer.

¹⁹ Formerly ga. y. Hardi Blauo.

²⁰ Formerly ga. y. Donalds.

²¹ Formerly ga. y. Shirley.

²² Formerly ga. s. Mina K.

²³ Formerly ga. y. {
a Phillistina.
b Lady Ann.

Line No.	Official No.	Signal letters	Rtg	Name of vessel	Tonnage		Register dimensions			When built	Where built
					Gross	Net	Length	Breadth	Depth		
MOTOR YACHTS—											
Continued											
1	221373		Ga. s.	Buccaneer.....	31	21	55.8	13.0	5.7	1917	Salisbury, Md.
2	223199		Ga. s.	Buccaneer.....	94	64	105.6	14.7	7.9	1918	Brooklyn, N. Y.
3	219123		Ga. s.	Buckeye.....	37	27	57.6	16.4	7.2	1919	Boston, Mass.
4	200016	LCDH	Ga. s.	Buddy.....	91	61	71.2	18.5	8.4	1911	Camden, N. J.
5	228638		Ol. s.	Buddy Boy.....	18	15	43.1	11.0	5.6	1929	Los Angeles, Calif.
6	220404		Ga. s.	C. P. D.....	27	14	60.0	11.0	6.9	1917	Benton Harbor, Mich.
7	227787		Ga. s.	C-Minor.....	20	13	40.2	11.5	5.7	1928	Bayonne, N. J.
8	127541	KQVS	Ga. s.	Cachalot.....	41	37	66.2	17.3	8.8	1899	Tottenville, N. Y.
9	227703		Ga. s.	Cachalot.....	76	46	78.9	19.5	9.7	1928	Damariscotta, Me.
10	227984		Ol. s.	Cal-Chief.....	31	24	47.2	13.1	5.9	1928	Seattle, Wash.
11	207413	LBMP	Ga. s.	Callph.....	22	15	53.5	11.5	5.2	1910	Camden, N. J.
12	227061		Ga. s.	Caloba.....	19	13	49.1	10.7	4.6	1927	South Jacksonville, Fla.
13	206289		Ga. s.	Calypso.....	16	13	53.7	10.6	4.5	1909	New York, N. Y.
14	226229		Ga. s.	Calypso.....	13	13	42.2	12.4	6.2	1922	Chester, N. S.
15	227897	MGWV	Ol. s.	CAMARCO.....	968	658	199.0	32.3	21.3	1928	Boston, Mass.
16	227624		Ga. s.	Camilla.....	22	18	50.7	14.0	7.5	1928	Boothbay Harbor, Me.
17	206983		Ga. s.	Canvashack.....	18	15	52.6	10.5	4.0	1909	Bristol, R. I.
18	228179		Ga. s.	Canvas Back.....	39	29	50.5	16.7	3.8	1920	Kitty Hawk, N. C.
19	228519	MHJC	Ga. s.	Capella.....	38	25	54.9	13.7	6.9	1929	Bay Head, N. J.
20	228520	MHJD	Ga. s.	Caprice.....	39	27	57.7	14.0	6.1	1929	Bayonne, N. J.
21	107569	KNTB	Ga. s.	Captain Lawrence.....	43	39	60.8	16.2	9.0	1893	Green Bay, Wis.
22	215243	LHKD	Ga. s.	Capt. John A. Nelson (Composite).....	56	46	63.9	17.2	7.2	1917	Bristol, R. I.
23	213016	LFHO	Ga. s.	CAPTIVA.....	279	218	129.7	21.2	7.9	1915	New York, N. Y.
24	228064		Ga. s.	Captiva.....	30	24	51.8	12.0	5.9	1923	Wilmington, Del.
25	225458	MGBK	Ol. s.	CARITAS.....	395	138	144.3	25.5	12.3	1925	Kiel, Germany
26	206907		Ga. s.	Carloline II.....	100	51	73.3	18.0	7.0	1903	New York, N. Y.
27	208688	LDMC	Ga. s.	Carlotta.....	44	35	68.6	17.6	7.6	1911	Salisbury, Md.
28	227335	MGSL	Ol. s.	Carma.....	149	118	104.9	25.5	10.6	1913	Mahone Bay, N. S.
29	216335		Ga. s.	Carminta.....	18	12	51.5	10.8	5.1	1918	New York, N. Y.
30	224804		Ga. s.	Carminta II.....	37	25	68.0	12.8	6.7	1920	do.
31	227708		Ga. s.	Carmita.....	40	24	55.2	16.0	6.4	1928	New Orleans, La.
32	206530	LBDM	Ga. s.	Carnegie.....	323	246	135.6	32.2	11.8	1909	Brooklyn, N. Y.
33	200800	KTBL	Ga. s.	CAROL.....	84	73	86.0	21.2	12.4	1904	Boston, Mass.
34	212212		Ga. s.	Carola.....	17	11	49.2	10.3	4.7	1910	Bayonne, N. J.
35	227758		Ga. s.	Carolina.....	18	15	43.4	10.3	4.4	1923	Seattle, Wash.
36	213249		Ga. s.	Caroline.....	31	26	52.7	15.6	8.3	1915	Boston, Mass.
37	225027		Ga. s.	CAROLINE.....	31	21	53.0	13.0	6.4	1925	Bayonne, N. J.
38	225885	MGFJ	Ol. s.	CAROLINE.....	592	396	159.9	27.5	16.5	1926	Boston, Mass.
39	226398	MGKT	Ol. s.	CARONIA.....	317	215	131.2	23.8	12.2	1927	Bay City, Mich.
40	228579		Ga. s.	Carrie Etta.....	18	15	38.0	11.3	5.5	1929	Wilmington, Del.
41	209795		Ga. s.	Casco.....	26	20	51.5	18.2	5.2	1912	Salisbury, Md.
42	207718	LBQN	Ga. s.	Casilda.....	22	19	45.3	11.9	5.2	1910	Norwalk, Conn.
43	228139	MHCK	Ga. s.	Cataga.....	29	19	48.6	12.6	6.1	1929	Bayonne, N. J.
44	227494		Ol. s.	Catherino.....	98	66	80.2	17.9	9.2	1928	Seattle, Wash.
45	221879		Ga. s.	Catherine Morehead.....	18	9	40.1	12.9	2.9	1921	Morehead City, N. C.
46	216527	LMBS	Ga. s.	Cavaller.....	35	32	65.3	13.0	6.6	1918	East Greenwich, R. I.
47	214779	LQSB	Ga. s.	Cavaller.....	67	51	67.4	15.0	5.7	1910	New Orleans, La.
48	227935		Ga. s.	Cavaller II.....	7	6	34.1	7.8	3.9	1913	Vancouver, B. C.
49	209251		Ga. s.	Cayuga.....	27	22	65.0	12.1	5.8	1909	New York, N. Y.
50	224726		Ga. s.	Cee-Dee.....	20	14	50.5	12.0	7.5	1925	Bath, Me.
51	214198	LQCT	Ga. s.	Celeritas.....	26	17	60.2	11.4	4.9	1918	New York, N. Y.
52	212827	LFBH	Ga. s.	Celerity.....	24	16	59.0	10.3	4.3	1914	Port Clinton, Ohio.
53	209270	LCEM	Ga. s.	Cella.....	57	51	67.0	16.5	6.0	1911	New York, N. Y.
54	221431		Ga. s.	Cella B.....	29	27	44.4	11.7	2.2	1921	Chicago, Ill.
55	221709		Ga. s.	Centaur.....	47	27	60.4	14.0	6.3	1921	Trenton, Mich.
56	225613		Ga. s.	Chanceo.....	38	33	64.0	16.6	8.8	1926	Shelburne, N. S.
57	220591		Ga. s.	Chancellor.....	30	18	60.5	10.9	3.8	1920	Bay City, Mich.
58	227776		Ga. s.	Chang Wuu III.....	28	22	47.8	12.2	5.4	1928	Edgewater, N. J.

¹ Formerly ga. y. White Wings.

² Formerly ga. y. ^a Lodona. ^b Miss Gray Seas.

³ Formerly ga. y. Lady Guyon.

⁴ Formerly ^a ga. y. Cachalot. ^b British ga. y. Cachalot.

⁵ Formerly ^a ga. y. Hellanthus. ^b st. y. Pomander. ^c ga. y. Hedulca.

⁶ Formerly sch. Alice

⁷ Formerly ga. y. Sea King, Jr.

⁸ Formerly ga. s. Aroostook

⁹ Formerly ga. y. ^a Transient. ^b Stephia. ^c Transient.

¹⁰ Formerly ^a British sch. Norma P. Coolen. ^b French sch. Cherie.

¹¹ Formerly ga. y. ^a Oonas. ^b Julia. ^c Elfay. ^d Iris. ^e Vagabond. ^f Iris.

Line No.	Crew	Horsepower	Name of owner	Home port	Address of owner
1	2	150	Jeremiah Healy	New York, N. Y.	92 William Street.
2	3	660	Charles C. West	Milwaukee, Wis.	Manitowoc, Wis.
3	3	48	Edsel B. Ford	Detroit, Mich.	1100 Lake Shore Road, Grosse Pointe Shores, Mich.
4	4	340	Alvin F. Howard	New Orleans, La.	Ilbernia Building.
5	2	60	J. D. Mullinder	Los Angeles, Calif.	Rowan Building.
6	2	180	Eleanor Andrews Zimmer	Chicago, Ill.	444 Arlington Place.
7	1	125	Morgan L. Eastman	do.	1400 Lake Shore Drive.
8	5	16	Theodore E. Ferriss	New York, N. Y.	30 Church Street.
9	4	200	Arthur L. Foster	do.	188 Third Avenue.
10	1	120	Irving W. Robbins	San Francisco, Calif.	Crocker Building.
11	2	40	R. J. Luederemann	New York, N. Y.	47 Beaumont Street (B.).
12	4	800	J. S. Long	Miami, Fla.	Miami Yacht Basin.
13	2	30	Adolph Kuttroff	New York, N. Y.	128 Duane Street.
14	1	14	Charles Burlingham	New London, Conn.	Black Point, Conn.
15	35	1,600	Julius Fleischmann	Cincinnati, Ohio.	419 Plum Street.
16	3	40	Bayard Warren	Bath, Me.	Prides Crossing, Mass.
17	1	40	C. G. Meyer	New York, N. Y.	62 William Street.
18	1	170	William Mitchell	Norfolk, Va.	Middleburg, Va.
19	1	300	Henry C. Gibson	Philadelphia, Pa.	Jenkintown, Pa.
20	1	250	Howard Drummond	New York, N. Y.	South Country Road, Bay Shore, N. Y.
21	3	40	Boy Scouts of America	Milwaukee, Wis.	120 Wisconsin Avenue.
22	3	90	Fisheries Commissioner of North Carolina	Beaufort, N. C.	
23	13	400	Helen Hay Whitney	New York, N. Y.	14 Wall Street.
24	2	350	Henry B. Smith, Jr.	Port Huron, Mich.	2107 Center Avenue, Bay City, Mich.
25	11	600	J. Percy Bartram	New York, N. Y.	17 Battery Place.
26	2	260	Lee Johns	Miami, Fla.	1012 Biscayne Boulevard.
27	4	50	J. C. Le Bourgeois	New Orleans, La.	1525 State Street.
28	8	120	John M. Masury	Boston, Mass.	269 East Laurel Street, Sierra Madre, Calif.
29	1	150	Frank B. Stearns	Cleveland, Ohio.	Ilana Building.
30	3	115	James B. Ellason	Wilmington, Del.	1106 Greenhill Avenue.
31	2	65	Arthur Duvic	New Orleans, La.	1459 Moss Street.
32	2	150	Carnegie Institution (U. S. A.)	Washington, D. C.	Sixteenth and P Streets NW.
33	12	100	Felix M. Warburg	New York, N. Y.	52 William Street.
34	2	90	Frederic B. Pratt	do.	26 Broadway.
35	1	65	R. M. Boykin	Seattle, Wash.	2427 Broadway North.
36	4	50	Roger Young	Nowark, N. J.	15 Clinton Street.
37	3	50	John E. Greenla	New York, N. Y.	47 Plaza Street (B.).
38	25	1,600	Eldridge R. Johnson	Philadelphia, Pa.	255 East Main Street, Moorestown, N. J.
39	12	700	James E. Whitin	Boston, Mass.	North Ukbridge, Mass.
40	1	100	R. W. Bell	Chicago, Ill.	4833 Woodlawn Avenue.
41	2	40	R. W. Seabury	New York, N. Y.	551 Fifth Avenue.
42	1	27	Frank Kapps	Miami, Fla.	1 South Miami Avenue Road.
43	2	250	Charles T. Gilbert	Boston, Mass.	141 West Second Street.
44	3	200	John H. Scott	Seattle, Wash.	1916 Fourth Avenue.
45	2	40	John M. Morehead	Beaufort, N. C.	Charlotte, N. C.
46	2	65	Lorenzo D. Armstrong	New York, N. Y.	5 East Eighty-first Street.
47	2	160	A. C. Buxton	Gulfport, Miss.	
48	1	40	R. M. Combs	Seattle, Wash.	1265 Athens Street, San Francisco, Calif.
49	2	48	J. D. Gedney	Miami, Fla.	Boynton, Fla.
50	2	12	P. D. Saylor	New York, N. Y.	25 West Forty-third Street.
51	1	400	Bertram E. Cox	Salem, Mass.	Swampscott, Mass.
52	2	220	C. S. Cummings	Philadelphia, Pa.	Atlantic City, N. J.
53	3	70	Lester Gumbel	New Orleans, La.	838 Gravier Street.
54	3	9	A. J. Schiffendor	Chicago, Ill.	3212 North California Avenue.
55	2	1,000	C. R. Dashiell	Miami, Fla.	Miami Beach, Fla.
56	3	40	Alexander C. Brown	Boston, Mass.	60 State Street.
57	2	60	H. A. DeVry	Chicago, Ill.	1111 Center Street.
58	2	120	David M. Hasbrouck	New York, N. Y.	37 Madison Avenue, Jersey City, N. J.

^a Florence.
^b Formerly ga. y. Priscilla.
^c Adclew II.
^b Formerly ol. y. Athero. II.
^c Formerly ol. y. Comoco.
^a Monk.
^b Formerly ga. y. Lady Lou.
^c Belle Chance.

^a Casilda.
^b Formerly ga. y. Porpoise.
^c Formerly ga. s. Slnbad.
^a Formerly ga. y. Margaret Mary.
^b Formerly Ga. s. Celeritas.
^c U. S. Navy ga. s. Celeritas.
^a Formerly ga. y. Wacouta.
^b Formerly ga. y. Altonia II.
^c Formerly ga. y. Manitou.

Line No.	Official No.	Signal letters	Rig	Name of yacht	Tonnage		Register dimensions			When built	Where built
					Gross	Net	Length	Breadth	Depth		
MOTOR YACHTS—											
Continued											
							<i>Feet</i>	<i>Feet</i>	<i>Feet</i>		
1	211775	LDHK	Ga. s.	¹ Charls II.	40	27	57.0	16.1	5.7	1913	New York, N. Y.
2	224808		Ol. s.	Charlon II.	37	30	51.2	14.2	5.2	1925	Salisbury, Md.
3	227059	MQQV	Ga. s.	Charlotte II.	22	17	43.8	11.7	4.5	1927	Greenwich, Conn.
4	223476	MFHW	Ga. s.	² Charlotte	83	70	73.2	17.1	8.1	1923	Camden, N. J.
5	225212		Ga. s.	Charlotte.	78	53	105.0	15.0	7.9	1919	Camden, Me.
6	225787		Ga. s.	Charlotte.	32	24	63.2	11.9	4.2	1926	Bay Olty, Mich.
7	208866	LCBF	Ga. s.	³ Charlotte S.	49	44	73.0	14.1	10.0	1911	Stamford, Conn.
8	220075	LWPG	Ga. s.	⁴ Charlou	27	18	64.0	11.5	4.8	1920	Britsol, R. I.
9	224828		Ga. s.	Charmarle	16	11	48.6	10.0	4.9	1925	New York, N. Y.
10	213321		Ga. s.	Charman II.	23	16	52.8	10.9	6.0	1915	Annapolis, Md.
11	228532		Ga. s.	Char-Vlr Ann.	17	12	43.5	11.2	5.0	1929	Clason Point, N. Y.
12	211263		Ga. s.	Chatana	16	11	38.7	11.0	6.4	1913	Port Clinton, Ohio.
13	224881		Ga. s.	Chauve Souris.	30	23	58.0	15.5	8.4	1925	South Portland, Me.
14	225000	MGCN	Ga. s.	⁵ Chavalmar III.	35	24	64.6	12.2	5.8	1926	Boston, Mass.
15	226805		Ga. s.	Chechako.	24	16	44.2	13.0	5.4	1927	Millford, Del.
16	223228		Ga. s.	⁶ Chee Kee II.	34	23	70.2	11.1	6.5	1919	Nyack, N. Y.
17	227570		Ga. s.	Cheerlo.	17	11	43.0	11.0	5.0	1928	New York, N. Y.
18	228114		Ga. s.	Cheerlo.	10	7	34.1	10.5	5.1	1928	Highland, N. J.
19	226016	MGPK	Ga. s.	CHELSEA	274	80	127.0	23.1	11.3	1926	Troon, Scotland.
20	227833		Ga. s.	Cherle.	29	19	52.3	12.0	5.9	1928	Stockton, Calif.
21	201235		Ga. s.	Chle.	16	12	45.0	11.3	4.2	1901	New York, N. Y.
22	214678	LQQD	Ga. s.	Chlefstaln.	159	108	100.0	20.7	9.8	1917	Camden, N. J.
23	225970		Ga. s.	Chlmon.	41	38	62.5	14.7	8.6	1926	Hawksbury, Nova Scotia.
24	224787	MFSR	Ga. s.	China Grl.	34	15	43.2	16.0	7.6	1925	Newcastle, Me.
25	206290		Ga. s.	Chlpper.	23	19	50.7	11.0	5.0	1909	New York, N. Y.
26	212160	LDKS	Ga. s.	Chlqulta.	16	10	42.0	11.2	5.3	1914	Essington, Pa.
27	228152		Ga. s.	Chlqulta.	18	14	48.2	10.4	5.3	1928	Los Angeles, Calif.
28	222851		Ga. s.	⁷ Chls	26	18	46.5	13.3	6.1	1923	New York, N. Y.
29	126905	KITM	Ga. s.	Choctaw	19	18	44.7	14.4	6.6	1889	South Boston, Mass.
30	223175		Ol. s.	⁸ Christina II.	51	35	59.5	16.5	8.8	1923	Cambridge, Md.
31	227417		Ga. s.	Chgarotto.	50	34	72.9	12.9	7.0	1928	City Island, N. Y.
32	215778	LJQC	Ga. s.	⁹ Cinderella.	56	38	71.8	15.0	6.4	1917	South Beach, Conn.
33	228412		Ga. y.	Cintra.	26	12	62.5	12.1	4.5	1927	East Boothbay, Me.
34	93030	KPVB	Ga. s.	¹⁰ Circ.	18	13	43.0	15.0	5.2	1900	Tottenville, N. Y.
35	228742		Ga. s.	Cruele.	18	15	38.0	11.3	5.5	1929	Wilmington, Del.
36	227792		Ga. s.	Cladonna.	30	24	51.8	12.0	5.9	1928	do.
37	228411		Ga. s.	Clumbo.	18	15	44.8	10.7	5.1	1929	Port Clinton, Ohio.
38	228505		Ga. s.	Clarella II.	60	41	72.1	13.6	7.7	1929	Annapolis, Md.
39	213848	LJRM	Ga. s.	¹¹ Clan.	67	59	79.6	16.5	6.2	1915	New York, N. Y.
40	213553		Ga. s.	¹² Claribel.	61	44	72.6	17.1	6.8	1915	Camden, Me.
41	210340		Ga. s.	Claribel.	10	8	35.2	10.5	5.0	1913	Seattle, Wash.
42	214009	LFWD	Ga. s.	¹³ CLEOPATRA'S BARGE II.	128	123	97.6	23.7	16.2	1916	Bristol, R. I.
43	220785		Ga. s.	Cleorah.	23	15	49.6	12.5	5.3	1920	Baltimore, Md.
44	210455		Ga. s.	Clew.	22	15	59.7	13.6	3.7	1912	Solomons, Md.
45	226938		Ga. s.	Clifford M.	13	12	38.0	11.5	4.0	1927	Seattle, Wash.
46	127471		Ga. s.	Clifford Perin.	23	26	52.8	14.6	3.6	1900	Beaufort, N. C.
47	202216		Ga. s.	Cllo.	28	20	46.0	15.5	6.3	1905	Boston, Mass.
48	203050	LBFJ	Ga. s.	Clione.	20	18	44.6	14.0	0.6	1906	East Boothbay, Me.
49	157023		Ga. s.	¹⁴ Clover.	30	20	75.7	10.7	5.3	1901	Bristol, R. I.
50	226440		Ga. s.	Cluny.	19	15	45.0	10.5	5.0	1927	Wilmington, Del.
51	221928		Ol. s.	Coatue.	27	21	47.0	15.2	0.2	1925	Nantucket, Mass.
52	222574	MDTP	Ga. s.	Cocheco.	48	44	64.7	13.2	5.7	1922	Madisonville, La.
53	213807	LFTW	Ga. s.	¹⁵ Cockatoo.	22	22	51.0	14.4	8.0	1916	Bristol, R. I.
54	200855		Ga. s.	Cock Robln.	18	11	45.0	12.4	6.1	1904	do.
55	224168	MFQB	Ga. s.	Coconut.	105	89	80.1	18.0	6.0	1924	Carnden, N. J.
56	224186		Ga. s.	Cocoon.	20	13	48.1	12.0	5.5	1924	Morris Heights, N. Y.
57	226699		Ga. s.	¹⁶ Co-Ed.	24	16	48.0	11.2	5.6	1927	Wilmington, Del.
58	224817		Ga. s.	Colene.	28	18	47.0	15.2	5.5	1925	Patchogue, N. Y.
59	222806		Ga. s.	Colleen.	43	33	60.9	13.9	6.3	1923	Port Clinton, Ohio.
60	206939		Ga. s.	¹⁷ Colleen.	56	38	78.5	14.2	7.1	1909	Seattle, Wash.
61	210142	LCKV	Ga. s.	¹⁸ Colleen.	115	78	89.0	18.5	10.0	1912	Camden, N. J.
62	227037	MGVF	Ol. s.	COLLEN.	248	157	136.7	22.4	10.2	1928	Wilmington, Del.
63	228041		Ga. s.	Colleen.	10	9	35.4	9.1	4.1	1929	Seattle, Wash.
64	220870		Ga. s.	¹⁹ Colmena.	53	36	75.0	13.4	6.7	1920	New York, N. Y.

¹ Formerly ga. y. Granada III.² Formerly ga. y. Mariposa.³ Formerly ga. y. Arval.⁴ Formerly Ga. y. Adolar.⁵ Formerly ga. y. (a) Scamper.⁶ Formerly ga. y. (b) Yawdro.⁷ Formerly ga. y. Oriole.⁸ Formerly ga. y. Turtle Too.⁹ Formerly ga. y. (a) Coronet.¹⁰ Formerly ga. y. (b) Christina 2d.¹¹ Formerly ga. y. Florindia.¹² Formerly yawl Myera.¹³ Formerly ga. s. Wlssoe II.¹⁴ Formerly ga. y. Daraga.

Line No.	Crew	Horsepower	Name of owner	Home port	Address of owner
1	2	30	Charles H. Harris.....	Bridgeport, Conn.....	Norwalk, Conn.
2	2	80	Emanuel A. London.....	New York, N. Y.....	441 Exterior Street.
3	2	b 130	Frederick E. Kip.....	do.....	53 Porter Place, Montclair, N. J.
4	6	160	De Cozen Motor Co. (N. J.).....	Newark, N. J.....	1226 Broad Street.
5	6	660	R. Arthur Cullman.....	Providence, R. I.....	128 North Main Street.
6	2	600	John J. Barlum.....	Detroit, Mich.....	American State Bank of Detroit.
7	2	b 110	W. H. White.....	Los Angeles, Calif.....	Tustin, Calif.
8	1	400	Charles R. Hughes.....	Philadelphia, Pa.....	1910 Spruce Street.
9	2	180	Charles J. Eisenlohr.....	do.....	1306 Real Estate Trust Building.
10	2	300	Richard Malcomson.....	New York, N. Y.....	160 West Fifty-fourth Street.
11	1	140	Charles H. Mason.....	Wilmington, Del.....	Longwood, Kennett Square, Pa.
12	1	35	Furnans Yacht Agency.....	New Bedford, Mass.....	498 Pleasant Street.
13	3	35	Joseph H. Holmes.....	New York, N. Y.....	120 Broadway.
14	3	600	Charles V. Snedeker.....	do.....	50 Broadway.
15	1	130	George W. Pennington.....	Baltimore, Md.....	North East, Md.
16	4	800	Oscar A. Ettari.....	New York, N. Y.....	912 North Avenue, New Rochelle, N. Y.
17	1	130	Charles Ogilvy.....	Baltimore, Md.....	Sutton Manor, New Rochelle, N. Y.
18	1	100	Howard C. Lance.....	Miami, Fla.....	306 Golf Road, West Palm Beach, Fla.
19	14	440	John F. Harris.....	New York, N. Y.....	Palm Beach, Fla.
20	2	b 300	Axelsson Machine Co. (Calif.).....	Los Angeles, Calif.....	6100 South Boyle Avenue.
21	2	65	Harry S. Nelson.....	Grand Haven, Mich.....	1593 Peck Street, Muskegon, Mich.
22	9	250	Albert B. Dick.....	Chicago, Ill.....	1550 North State Parkway.
23	2	65	Frederick Goodridge.....	New York, N. Y.....	7 East Sixty-fifth Street.
24	2	50	John C. Work.....	do.....	Oyster Bay, N. Y.
25	2	30	Charles J. Hirlliman.....	do.....	Teaneck, N. J.
26	2	24	E. E. Bishop.....	Tampa, Fla.....	Bradentown, Fla.
27	2	b 800	J. G. Cornwall.....	Los Angeles, Calif.....	355 West Seventy-third Street.
28	2	60	P. Thomas Evans.....	Detroit, Mich.....	1700 Kresge Building.
29	1	25	Geo. W. Holman, jr.....	Philadelphia, Pa.....	Toms River, N. J.
30	4	120	George Gilchrist.....	New York, N. Y.....	120 Broadway.
31	3	1,000	L. Gordon Hamersley.....	do.....	67 Wall Street.
32	3	160	W. F. Pitcher.....	Chicago, Ill.....	798 Western Avenue, Joliet, Ill.
33	3	800	S. E. Hutchinson.....	Philadelphia, Pa.....	101 Public Ledger Building.
34	2	18	Arthur H. Kohlbusch.....	Chicago, Ill.....	1045 West Washington Boulevard.
35	1	100	R. H. Johnston.....	New York, N. Y.....	205 East Forty-second Street.
36	1	350	Arthur Lipper.....	do.....	50 Broad Street.
37	1	200	E. H. Baker.....	Boston, Mass.....	33 Congress Street.
38	5	260	J. H. Van Solver.....	Philadelphia, Pa.....	Providence Trust Building.
39	6	60	James T. Patterson.....	Bridgeport, Conn.....	Millford, Conn.
40	2	100	J. A. Brander.....	New York, N. Y.....	30 East Forty-second Street.
41	1	15	R. W. Cooke.....	Seattle, Wash.....	2802 Eleventh Avenue.
42	14	100	Francis B. Crowinshield.....	Tampa, Fla.....	General Delivery, Boca Grande, Fla.
43	2	50	W. R. Sutton.....	Baltimore, Md.....	Mount Washington, Baltimore, Md.
44	3	40	Wm. A. Matthews.....	do.....	115 Hopkins Place.
45	1	90	Neise Mortensen.....	Seattle, Wash.....	1021 Eighth Avenue North
46	1	32	Laurence H. Wright.....	New York, N. Y.....	Freeport, N. Y.
47	1	18	B. V. E. Nordberg.....	Milwaukee, Wis.....	145 Forty-ninth Street.
48	1	9	John W. Knowles.....	New Bedford, Mass.....	88 Orchard Street.
49	3	200	Purdy Boat Co. (N. Y.).....	New York, N. Y.....	Port Washington, N. Y.
50	2	100	David Wood.....	do.....	111 Broadway.
51	2	30	H. H. Weeks.....	Miami, Fla.....	123 East Fifty-third Street, New York, N. Y.
52	3	300	O. A. Spurl.....	New Orleans, La.....	607 Whitney Building.
53	3	150	Amory Coolidge.....	Boston, Mass.....	150 State Street.
54	2	20	John P. Elton.....	New Haven, Conn.....	Waterbury, Conn.
55	5	220	C. J. Root.....	Miami, Fla.....	Care First National Bank.
56	2	300	M. M. Belding.....	New York, N. Y.....	903 Broadway.
57	2	200	Albert F. Hoffman.....	do.....	14 Vermont Avenue, Newark, N. J.
58	1	90	C. V. Searing.....	do.....	Patchogue, N. Y.
59	2	120	Arthur H. Titus.....	do.....	60 Broadview Avenue, New Rochelle, N. Y.
60	4	250	R. Y. Hayne.....	San Diego, Calif.....	Box 14, La Jolla, Calif.
61	6	100	James H. Cullen.....	New York, N. Y.....	44 West Seventy-seventh Street.
62	14	b1, 200	Karl Wikter Erikson.....	do.....	171 Madison Avenue.
63	1	50	D. L. Webster.....	San Francisco, Calif.....	Stanford University, Palo Alto, Calif.
64	6	400	Frederick L. Richards.....	New York, N. Y.....	791 Park Avenue.

¹¹ Formerly ga. y. Mariette.
¹² Formerly ga. y. Dawn.
¹³ Formerly sloop yacht Dolly Bowen.
¹⁶ Formerly ga. y. Mouse.
¹⁷ Formerly
 a ga. y. Colleen.
 b British ga. y. Colleen.

a Nahmeoka.
 b Hildbret.
 c Awa.
¹⁵ Formerly ga. y.
 d Kama.
 e Kismet.
 f Lady Grace.
¹⁸ Formerly ga. y. Liahazee.

Line No.	Official No.	Signal letters	Rig	Name of yacht	Tonnage		Register dimensions			When built	Where built
					Gross	Net	Length	Breadth	Depth		
MOTOR YACHTS—Continued											
1	209402		Ol. s.	Colralne	24	10	50.2	13.1	5.7	1911	Edgemoore, N. Y.
2	210485		Ga. s.	Colorado	20	13	47.2	12.6	5.5	1918	Los Angeles, Calif.
3	127662		Ga. s.	Comanche	36	30	58.8	16.0	8.1	1902	Boston, Mass.
4	210296		Ga. s.	Comanche	35	21	70.0	12.1	5.4	1912	Neponset, Mass.
5	202599		Ga. s.	Comet	65	47	67.3	16.3	7.3	1905	Greenport, N. Y.
6	215184		Ga. s.	Comet	23	16	54.3	12.0	5.5	1917	New York, N. Y.
7	227277		Ga. s.	Comet	0	8	33.4	8.5	4.4	1921	Mare Island, Calif.
8	228415		Ga. s.	Comet	38	25	63.0	12.0	6.5	1929	New York, N. Y.
9	205749		Ga. s.	Comfort	48	43	65.6	14.8	8.8	1899	Morris Heights, N. Y.
10	220253	LW7G	Ga. s.	Comfort	34	29	47.5	14.0	6.7	1920	Camden, N. J.
11	226665	MGNJ	Ga. s.	Comfort	36	33	54.2	12.8	5.2	1917	Quincy, Mass.
12	220491		Ga. s.	Comfort II	19	17	41.1	12.3	3.7	1920	Memphis, Tenn.
13	211854		Ga. s.	Commodore	18	17	47.6	15.3	4.1	1913	Samtlyville, N. Y.
14	206499		Ga. s.	Companion	25	21	53.6	11.2	4.3	1909	Sandusky, Ohio
15	205040		Ga. s.	Comrade	31	29	50.4	17.9	4.8	1908	Pocomoke City, Md.
16	212434		Ga. s.	Comrade	34	33	49.3	16.3	7.5	1909	Bayonne, N. J.
17	219195		Ga. s.	Comrade II	47	42	49.6	14.9	5.2	1919	Patchogue, N. Y.
18	204567		Ga. s.	Concordia	11	7	45.0	7.0	2.6	1907	Decatur, Wash.
19	212491		Ga. s.	Conewago	150	147	92.0	18.2	11.6	1914	Manitowoc, Wis.
20	221853		Ol. s.	Conquista	109	67	105.4	14.5	8.8	1919	Bremerton, Wash.
21	126571	KONT	Ol. s.	CONSTELLATION	157	118	123.7	24.9	12.9	1899	City Island, N. Y.
22	211169	LOVP	Ga. s.	Content	26	20	50.2	11.6	6.6	1913	Camden, N. J.
23	221140		Ga. s.	Content	54	36	77.2	13.0	6.8	1921	New York, N. Y.
24	215133		Ga. s.	Cooesaw	62	34	63.0	14.0	6.3	1917	do
25	204191		Ga. s.	Cooter	16	11	42.0	16.0	2.5	1906	Jacksonville, Fla.
26	225431		Ga. s.	Coquette	17	12	46.3	10.5	5.6	1928	New York, N. Y.
27	222990		Ol. s.	Corinne	25	13	47.2	13.9	5.4	1923	Chicago, Ill.
28	127124	KMPT	Ga. s.	Corinthia	27	24	66.8	11.7	5.0	1896	New York, N. Y.
29	206537	LBFS	Ga. s.	CORINTHIA	60	45	78.7	14.4	7.1	1909	do
30	227224		Ga. s.	Corisande	19	13	47.8	10.2	5.4	1923	Algonac, Mich.
31	210446		Ga. s.	Corlew	18	12	47.2	10.6	4.4	1908	Port Clinton, Ohio
32	228006	MGTP	Ol. s.	CORONET	495	337	185.5	27.0	15.5	1928	Kiel, Germany
33	225989	MGHD	Ga. s.	Coronet III	102	84	82.0	18.1	9.5	1926	New York, N. Y.
34	206712		Ga. s.	Corsair	18	12	43.8	11.0	5.3	1911	Tacoma, Wash.
35	224116		Ga. s.	Corsair II	19	15	46.2	10.7	5.8	1926	do
36	226631		Ga. s.	Corsair II	28	22	49.1	11.0	5.1	1927	Wyandotte, Mich.
37	127648	KTCM	Ga. s.	Cossack	16	13	43.9	12.1	7.2	1902	Boston, Mass.
38	224776		Ga. s.	Countess	23	20	50.0	14.0	8.1	1925	City Island, N. Y.
39	226707		Ga. s.	Courage	39	26	54.0	14.0	5.6	1927	Edgewater, N. J.
40	222022		Ga. s.	Courser	38	33	58.8	14.4	6.8	1923	Houghton, Wash.
41	127191	KNCB	Ga. s.	Coyote	44	30	72.5	14.0	7.4	1897	Long Island City, N. Y.
42	228416		Ga. s.	Craiglana	23	10	48.5	11.3	5.0	1929	Clason Point, N. Y.
43	208252		Ga. s.	Crescent	54	51	72.7	17.5	2.1	1910	Holly Hill, Fla.
44	212904	LFCS	Ga. s.	Crescent	51	28	68.6	12.8	5.0	1915	Fort Clinton, Ohio
45	227307	MGTB	Ol. s.	CRESSIDA	327	222	145.1	28.1	16.7	1927	Kiel, Germany
46	127770		Ga. s.	Cricket	19	11	44.7	13.2	5.3	1903	Wilmington, Calif.
47	205494	KWQT	Ga. s.	CRISTINA	123	78	103.3	17.3	9.2	1908	Boston, Mass.
48	223884		Ga. s.	Crusader	32	22	43.0	13.5	7.5	1924	Bayhead, N. J.
49	213446		Ga. s.	Cruz del Sur	22	17	46.4	15.5	6.1	1915	Sallsbury, Md.
50	225594	MQDR	Ga. s.	Curlaw	27	23	57.1	14.7	8.7	1926	Wiscasset, Me.
51	224385		Ga. s.	Cutterhend	10	9	35.2	9.0	4.1	1925	Seattle, Wash.
52	222192		Ga. s.	Cutty Sark	35	20	66.0	12.5	5.7	1922	Boston, Mass.
53	220297		Ga. s.	Cyemba	27	21	48.4	15.0	6.4	1927	Boothbay Harbor, Me.
54	127059	KRSJ	Ga. s.	Cygnel	20	27	58.1	15.0	7.7	1902	Boston, Mass.
55	222354	MDRP	Ol. s.	CYNTHIA	261	177	125.9	22.9	11.5	1922	Brooklyn, N. Y.
56	227300	MGSW	Ga. s.	Cyrle	82	56	86.5	17.5	7.1	1928	Boston, Mass.
57	227777		Ga. s.	Cyrilla	20	13	40.2	11.5	5.7	1928	Bayonne, N. J.
58	224620		Ga. s.	Cytherea	64	32	68.4	14.7	7.3	1925	Los Angeles, Calif.
59	220228	LWSQ	Ga. s.	Cyva	48	29	73.0	14.1	6.6	1920	Neponset, Mass.
60	224925		Ga. s.	Dalquiri	20	14	50.5	12.0	7.5	1925	Bath, Me.
61	202004		Ga. s.	Daphne	19	18	45.0	15.2	5.0	1906	Bay Shore, N. Y.
62	212005		Ga. s.	Daphne	21	14	40.0	14.1	5.8	1912	Olympia, Wash.

1 Formerly ga. y. (a) Freva II.
 (b) Scattergood.
 2 Formerly ga. y. Leda.
 3 Formerly ga. y. Signal.
 4 Formerly ga. s. U. S. Navy No. 6217.
 5 Formerly ga. y. (a) Donaldo.
 (b) Marylin.
 (c) Clare.
 6 Formerly ga. y. (a) Conewago.
 (b) Speedwell.

7 Formerly ga. y. (a) Florence J. II.
 (b) Mo-Me-Ga.
 (c) Omiak.
 (d) Scattergood.
 8 Formerly ga. y. (a) Marlon.
 (b) Onwego.
 9 Formerly ga. y. Florence V.
 10 Formerly ga. y. Norbeth.
 (a) Mary.
 11 Formerly ga. y. (b) Blue Peter.

Line No.	Crew	Horsepower	Name of owner	Home port	Address of owner
1	2	40	E. W. Noble.....	Newport News, Va.....	Roanes, Va.
2	4	50	Murray S. Vosburg.....	Los Angeles, Calif.....	Azusa, Calif.
3	4	30	Paul Watkins.....	Salem, Mass.....	Bevorly, Mass.
4	4	120	James R. MacCull.....	Providence, R. I.....	260 Waterman Street.
5	2	100	Corydou V. Searing.....	New York, N. Y.....	Elizabeth, N. J.
6	3	180	Mrs. M. Landloy Ryan.....	do.....	Locust Valley, N. Y.
7	1	50	Frank L. Baker.....	Tacoma, Wash.....	323 California Building.
8	2	250	C. Denison Talcott.....	New London, Conn.....	Eastern Point, Conn.
9	3	50	Charles H. Dickinson.....	Los Angeles, Calif.....	Merritt Building.
10	3	50	William Scheer.....	Miami, Fla.....	Coral Gables, Fla.
11	4	48	Charles E. Rowe.....	Boston, Mass.....	Winthrop, Mass.
12	1	35	J. S. Fleming.....	Memphis, Tenn.....	Exchange Building.
13	1	30	John Vanderveer.....	New York, N. Y.....	Babylon, N. Y.
14	2	60	Peter J. Higgins.....	Cleveland, Ohio.....	Youngstown, Ohio.
15	2	18	Guy A. Ward, sr.....	New York, N. Y.....	Port Chester, N. Y.
16	4	20	Frederick Webb.....	Newport, R. I.....	Portsmouth, R. I.
17	1	45	Spencer Waters.....	New York, N. Y.....	15 William Street.
18	1	20	H. P. Grant.....	Seattle, Wash.....	1424 Eleventh Avenue, Seahurst, Wash.
19	8	150	Adrian C. Humphreys.....	New York, N. Y.....	35 Broadway.
20	3	600	Evelyn B. Gifford.....	Los Angeles, Calif.....	Pasadena, Calif.
21	21	150	Herbert M. Sears.....	Boston, Mass.....	54 State Street.
22	1	90	Louis B. Yerger.....	Wilmington, Del.....	2008 Boulevard.
23	4	230	Howard E. Spaulding.....	New York, N. Y.....	11 Pine Street.
24	2	75	A. L. Butner.....	Beaufort, N. C.....	Winston Salem, N. C.
25	1	15	Lewis H. Martin.....	Jacksonville, Fla.....	17 Riverside Avenue.
26	2	360	Louis de B. Moore.....	New York, N. Y.....	405 Fifth Avenue.
27	2	38	John Q. Adams.....	Chicago, Ill.....	140 South Dearborn Street.
28	2	65	Dudley N. West.....	Philadelphia, Pa.....	5236 Walnut Street.
29	5	160	New York Yacht Launch & Engine Co. (N. Y.).....	New York, N. Y.....	Morris Heights, N. Y.
30	2	900	Marshall Field.....	do.....	4 East Seventh Street.
31	2	36	William L. Earle.....	do.....	103 Stratford Avenue, Garden City, N. Y.
32	22	800	Irving T. Bush.....	do.....	100 Broad Street.
33	3	160	Charles V. Bossert.....	do.....	1335 Grand Street (B.).
34	1	24	Evans Investment Co. (Calif.).....	Los Angeles, Calif.....	Monrovia.
35	1	60	B. F. Jacobs.....	Tacoma, Wash.....	3407 North Twenty-fourth Street.
36	2	260	George A. Halman.....	Detroit, Mich.....	Care Fisher Body Co., 3351 West Fort Street.
37	2	20	Harrison Smith.....	Hartford, Conn.....	West Hartford, Conn.
38	1	40	L. Gordon Hamersley.....	New York, N. Y.....	67 Wall Street.
39	2	130	James E. Barton.....	do.....	Hollis, Long Island, N. Y.
40	1	175	Edward J. Nordhoff.....	Seattle, Wash.....	Care The Bon Marche.
41	3	90	Fred Paul.....	Chicago, Ill.....	703 South Marshfield Avenue.
42	2	300	R. C. Montgomery.....	New York, N. Y.....	24 Hareford Road, Bronxville, N. Y.
43	4	50	William S. Dunn.....	Miami, Fla.....	Box 634.
44	1	100	Defoe Boat & Motor Works.....	Port Huron, Mich.....	Bay City, Mich.
45	25	250	Herman Oelrichs.....	New York, N. Y.....	578 Madison Avenue.
46	2	38	Hancock Banning, jr.....	Los Angeles, Calif.....	2233 Oak Knoll Avenue, San Marino, Calif.
47	7	250	Herman W. Falk.....	Milwaukee, Wis.....	404 Terrace Avenue.
48	1	40	Louis H. Parko.....	Philadelphia, Pa.....	1920 Pine Street.
49	3	15	L. M. Gerstel.....	Key West, Fla.....	2203 Biscayne Boulevard, Miami, Fla.
50	3	40	Charles Lea Andrews.....	New York, N. Y.....	42 Broadway.
51	1	50	Henry N. Jungbluth.....	Seattle, Wash.....	310 West Prospect Street.
52	3	160	C. T. Jeffery.....	Boston, Mass.....	Hotel Plaza.
53	1	40	Bache McE. Whittock.....	New York, N. Y.....	90 Wall Street.
54	3	14	Cygnat Corporation (N. Y.).....	do.....	220 Broadway.
55	9	450	Merrill B. Mills.....	do.....	Manhattan Club.
56	6	700	Frank J. Fahey.....	Salem, Mass.....	Marblehead Neck, Mass.
57	1	125	Charles A. Volght.....	New York, N. Y.....	34 West Seventy-third Street.
58	1	180	Del Monte Properties Co. (Calif.).....	San Francisco, Calif.....	Crocker Building.
59	2	200	Franklin C. Edson.....	New York, N. Y.....	40 West Fortieth Street.
60	2	16	A. L. Hoffman.....	do.....	67 Broad Street.
61	3	50	Roger H. Williams.....	do.....	31 West Twelfth Street.
62	2	15	W. J. Foster.....	Tacoma, Wash.....	Olympia, Wash.

¹¹ Formerly ^a st. s. Coyote.
^b U. S. Navy ga. s. Coyote.

¹² Formerly ga. s. ^a U. S. A.
^b Altamaha.
^c Billeo III.

¹⁴ Formerly ga. y. ^a Cristina.
^b Esperanza.
^c Jorosa.
^d Suzanne.

¹⁵ Formerly ga. y. Cyric II.
^a Mary Ann.

¹⁶ Formerly ga. y. ^b Jame O.

¹⁷ Formerly ga. y. ^a Seafarer.
^b Consuelo.

¹⁸ Formerly ga. s. ^a Marirosa.
^b Joan III.

Line No	Official No.	Signal letters	Rig	Name of yacht	Tonnage		Register dimensions			When built	Where built
					Gross	Net	Length	Breadth	Depth		
MOTOR YACHTS—Continued											
1	209598		Ga. s.	Dark Island.....	17	12	60.0	10.5	4.7	1912	New York, N. Y.
2	208603	LBVN	Ol. s.	¹ DAUNTLESS.....	513	412	168.2	33.5	18.5	1911	Port Richmond, N. Y.
3	221393		Ga. s.	Dauntless.....	25	23	47.0	14.3	5.0	1921	Atlantic City, N. J.
4	223901		Ga. s.	¹ Dauntless.....	27	18	55.2	12.0	5.4	1924	Vegesack, Germany
5	220749		Ga. s.	Dawn.....	18	12	48.0	12.0	5.5	1920	New York, N. Y.
6	221296		Ga. s.	Dawn.....	19	15	47.1	10.7	4.8	1916	Tacoma, Wash.
7	200029	KSNT	Ga. s.	Dawn II.....	24	21	49.3	14.5	5.9	1903	Fall River, Mass.
8	228175	MHDJ	Ga. s.	Dawn II.....	27	18	46.0	12.9	5.7	1928	Bayonne, N. J.
9	227642	MGVJ	Ol. s.	Day Dream.....	323	282	113.4	22.0	7.2	1928	Camden, N. J.
10	228417		Ga. s.	Day Dream II.....	37	25	63.0	12.0	6.5	1929	New York, N. Y.
11	220406		Ga. s.	¹ Dea Maris.....	22	17	53.9	11.0	4.9	1920	Milwaukee, Wis.
12	220674	MBPT	Ol. s.	Deborah.....	117	79	93.7	18.0	10.4	1920	New York, N. Y.
13	207901	LBQH	Ga. s.	Debutante.....	95	65	92.0	17.0	8.1	1910	Seattle, Wash.
14	206929		Ga. s.	Decoy.....	24	16	46.5	15.2	3.8	1909	Baltimore, Md.
15	220653		Ga. s.	Decoy.....	31	25	50.0	15.0	5.1	1926	New Bern, N. C.
16	225776		Ga. s.	Deerhound.....	19	13	48.2	11.4	5.0	1917	Marblehead Mass.
17	224970		Ga. s.	⁶ Delfin.....	20	14	50.5	12.0	7.5	1925	Bath, Me.
18	226139	MOJK	Ga. s.	Delfred.....	21	14	50.5	12.0	5.7	1928	Quincy, Mass.
19	225124		Ga. s.	Dellilah II.....	70	55	72.5	15.0	6.8	1925	New York, N. Y.
20	227695		Ga. s.	Dell.....	9	6	34.8	8.8	4.7	1922	Olympia, Wash.
21	224010		Ga. s.	Delma II.....	22	15	54.9	11.3	7.2	1921	St. Louis, Mo.
22	223632		Ga. s.	Del Mar.....	12	8	42.1	9.2	4.6	1920	Tacoma, Wash.
23	213709	LFPS	Ga. s.	Delphinio.....	17	16	37.8	11.9	4.7	1915	Atlantic City, N. J.
24	227100		Ga. s.	Delta.....	36	24	60.7	11.5	6.1	1927	New York, N. Y.
25	225718	MODH	Ga. s.	¹ Denall.....	51	35	78.1	14.6	5.4	1926	Stamford, Conn.
26	211564	LDEN	Ga. s.	Desire.....	73	49	84.4	16.1	8.0	1913	Galveston, Tex.
27	227004		Ga. s.	Destree.....	16	12	43.9	12.0	6.7	1927	East Boothbay, Me.
28	25327		Ga. s.	¹⁰ Diabesse.....	21	6	43.2	15.5	5.5	1900	Gloucester, Mass.
29	213026		Ga. s.	¹⁰ Diablo (composite).....	27	27	52.1	14.1	9.3	1915	Bristol, R. I.
30	205283		Ga. s.	¹¹ Diana.....	48	28	71.5	13.1	7.0	1907	Boston, Mass.
31	220241		Ga. s.	Diana II.....	37	25	55.9	14.0	6.4	1920	Baltimore, Md.
32	227778		Ga. s.	Diane.....	29	25	46.5	13.5	5.7	1923	Seattle, Wash.
33	223676		Ga. s.	¹² Dick.....	31	21	60.9	11.5	6.8	1924	City Island, N. Y.
34	227513		Ga. s.	¹² Dicklebird.....	29	19	48.5	12.6	6.1	1928	Bayonne, N. J.
35	213133	LFJC	Ga. s.	Dicksadee.....	45	31	53.2	17.0	5.2	1914	Miami, Fla.
36	157678	LGWV	Ga. s.	¹⁴ Diono.....	18	15	42.5	14.2	5.6	1900	Baltimore, Md.
37	225582	MGCH	Ga. s.	¹⁵ Dirigo II.....	36	24	65.8	12.4	5.8	1926	Boston, Mass.
38	223845	MFNB	Ga. s.	Discoverer.....	40	36	60.0	18.0	9.6	1924	Wiscasset, Me.
39	220257	MOJW	Ga. s.	Dispatch.....	10	11	46.9	9.5	5.6	1927	Lynn, Mass.
40	205084	KWRJ	Ga. s.	¹⁶ Dixie.....	65	44	94.5	14.1	8.0	1908	City Island, N. Y.
41	208979	LCBT	Ga. s.	Dixie.....	27	18	54.1	10.5	6.3	1911	Essington, Pa.
42	226203		Ga. w.	Dixie.....	21	14	58.1	12.0	3.4	1927	New Orleans, La.
43	226578	MOIS	Ga. s.	Dixie Belle.....	128	110	80.0	18.0	8.0	1927	Camden, N. J.
44	211227		Ga. s.	¹⁷ Dodger II.....	29	19	75.7	10.2	5.9	1913	New York, N. Y.
45	220089		Ga. s.	Dodger III.....	24	16	58.2	11.0	5.5	1920	do.
46	207834		Ga. s.	¹⁸ Dodjewel II.....	30	21	62.8	13.5	6.5	1910	South Boston, Mass.
47	221210	MCRV	Ga. s.	¹⁹ Dog Star III.....	23	16	56.2	11.5	4.5	1921	Stamford, Conn.
48	204378		Ga. s.	Doloma.....	43	29	65.9	14.0	6.6	1907	Spring Lake, Mich.
49	227593		Ol. s.	Dolphin.....	64	43	73.0	18.6	8.1	1928	Los Angeles, Calif.
50	224621		Ga. s.	²⁰ Domage.....	23	15	45.7	13.0	6.1	1925	Boothbay Harbor, Me.
51	223342		Ga. s.	Domarhel.....	21	19	44.8	10.7	5.1	1929	Port Clinton, Ohio.
52	222312		Ga. s.	Domino.....	35	31	46.5	14.8	5.6	1922	Keyport, N. J.
53	220393	MBDK	Ga. s.	²¹ Domino II.....	48	43	56.1	16.0	7.2	1920	Camden, N. J.
54	227175		Ga. s.	Domino III.....	58	68	77.3	15.0	9.0	1926	New York, N. Y.
55	208817	LBWM	Ga. s.	²² Donaldo.....	85	58	99.9	16.7	7.7	1911	Nyack, N. Y.
56	223840		Ga. s.	²³ Don Carlos.....	38	26	65.2	13.0	6.2	1924	City Island, N. Y.
57	210044		Ga. s.	²⁴ Don Mardel.....	23	18	47.0	11.3	5.7	1912	Boston, Mass.
58	227369		Ga. s.	²⁵ Donmargeo.....	35	24	62.0	12.0	6.1	1929	New York, N. Y.
59	228275		Ga. s.	Donna G.....	14	10	38.0	9.1	4.4	1929	Seattle, Wash.
60	224255		Ga. s.	Donnygill.....	70	40	64.9	18.0	6.0	1924	Bath, Me.
61	210253		Ga. s.	Dont Worry.....	19	11	45.6	9.1	3.9	1916	Evansville, Ind.

¹ Formerly ga. y. ^a Kurina, ^b Undaunted.
² Formerly German ga. y. Dauntless.
³ Formerly ga. y. Olalon.
⁴ Formerly st. y. Velthra.
⁵ Formerly ga. y. ^a Taconite, ^b Padariva II.
⁶ Formerly ga. y. Shearwater.
⁷ Formerly ga. y. Terradella.
⁸ Formerly ga. y. Amida.

⁹ Formerly ga. y. ^a Unifio, ^b Delna.
¹⁰ Formerly ^a ga. y. Haswell, ^b Canadian schooner yacht Haswell, ^c Canadian schooner yacht Diablo.
¹¹ Formerly ga. y. ^a Faalua, ^b Wanderlust.
¹² Formerly ga. y. Myone.
¹³ Formerly ga. y. Miktral.

Line No.	Crew	Horsepower	Name of owner	Home port	Address of owner
1	3	200	Marjorie Bourne	Ogdensburg, N. Y.	Gwynedd Valley, Pa.
2	28	320	Herbert W. Hannan	New York, N. Y.	Brooklyn, N. Y.
3	1	24	Wm. A. Caywood	Philadelphia, Pa.	Ventnor City, N. J.
4	2	120	Newcomb Operating Co. (N. Y.)	New York, N. Y.	330 Seventh Avenue.
5	2	160	Daisy M. Moffett	Newark, N. J.	78 Brunswick Street.
6	1	30	H. V. Dubols	Seattle, Wash.	Nap, Calif.
7	2	37	Thomas Rumney	New York, N. Y.	Bayside, N. Y.
8	2	250	Robert W. Orrell	St. Augustine, Fla.	419 Ocean Dunes Road, Daytona Beach, Fla.
9	8	400	Sandringham by the Sea (N. Y.)	New York, N. Y.	405 Lexington Avenue.
10	2	250	John Aspinwall	do.	Blauville Road and Beech Street, Newburgh, N. Y.
11	1	300	Hans Brassler	do.	125 Buckingham Road (B).
12	6	300	Charles H. Jones	Boston, Mass.	72 Lincoln Street.
13	4	100	J. Wilcox Drake	Los Angeles, Calif.	924 Pacific Southwest Building.
14	2	20	Sifford Pearre	Baltimore, Md.	Munsey Building.
15	1	125	Wm. B. Blades	New Bern, N. C.	181 Middle Street.
16	2	150	Fred. W. Gordon	New York, N. Y.	51 East Forty-second Street.
17	1	20	George C. Cutler, jr.	do.	15 Broad Street.
18	2	580	Frederick T. Fisher	do.	17 Battery Place.
19	3	200	J. S. Coffin	do.	Englewood, N. J.
20	1	40	E. J. Thompson	Tacoma, Wash.	Capitol Apartments, Olympia, Wash.
21	1	50	Perley L. Woodman	New Orleans, La.	1226 Dauphine Street.
22	1	32	H. F. DeWeese	Tacoma, Wash.	3802 North Tenth Street.
23	1	150	Eugene Wynfield	Philadelphia, Pa.	Atlantic City, N. J.
24	1	310	Paul H. Deming	Detroit, Mich.	431 Griswold Street.
25	5	400	W. N. Beach	New York, N. Y.	551 Fifth Avenue.
26	2	150	L. F. R. Bellows	Detroit, Mich.	2900 East Grand Boulevard.
27	1	25	John G. Alden	Philadelphia, Pa.	148 State Street, Boston, Mass.
28	3	24	John B. Kelley	New York, N. Y.	49 East Tenth Street.
29	2	25	W. W. Pedder	Los Angeles, Calif.	3801 West Seventh Street.
30	3	100	Edward T. Bloodgood	Hartford, Conn.	Castle Inn, Saybrook, Conn.
31	1	50	George F. Curlett	Baltimore, Md.	2431 West Lafayette Avenue.
32	1	60	Frederick P. Bollinger	New York, N. Y.	339 Ridge Street, Newark, N. J.
33	3	1,200	Albert Raymol	Philadelphia, Pa.	223 North Virginia Avenue, Atlantic City, N. J.
34	1	180	Wm. Cornell Blanding	Oswego, N. Y.	226 Brattle Road, Syracuse, N. Y.
35	3	48	James H. Baker	St. Augustine, Fla.	Daytona, Fla.
36	3	15	William Lawton	Albany, N. Y.	Kingston, N. Y.
37	2	300	Frank S. Shaw	New York, N. Y.	57 Willow Street (B).
38	4	65	Joseph Pultzer	Bar Harbor, Me.	Care St. Louis Despatch, St. Louis, Mo.
39	1	440	Charles A. Welch	Salem, Mass.	Marblehead, Mass.
40	6	120	Robert Barbour	New York, N. Y.	127 East Fifty-fourth Street.
41	2	50	Walter E. Reid	Bath, Me.	Georgetown, Me.
42	2	22	H. C. Dawes, jr.	Baton Rouge, La.	119 North Union Street, Natchez, Miss.
43	7	300	Jacob Aron	New York, N. Y.	95 Wall Street.
44	3	240	George A. Conroy	do.	15 William Street.
45	2	400	Harold I. Pratt	do.	26 Broadway.
46	3	80	J. W. Vallant	Baltimore, Md.	224 North Charles Street.
47	2	300	Francis O. Allen	Providence, R. I.	507 Cole Avenue.
48	2	60	Alex W. Hompe	Grand Haven, Mich.	Grand Rapids, Mich.
49	5	b 200	Frank W. Davey	Los Angeles, Calif.	6331 Hollywood Boulevard, Hollywood, Calif.
50	2	40	Douglas Dearborn	New York, N. Y.	280 Park Avenue.
51	3	200	Frederick M. Toblu	Rochester, N. Y.	9 Lake View Park.
52	3	150	D. S. Tuttle	New York, N. Y.	532 Lexington Avenue.
53	3	70	Montgomery Maze	do.	Pearl River, N. Y.
54	3	200	A. G. Southworth	do.	Broadway and Fifty-fifth Street.
55	6	250	Steadman Fruit Co. (Tex.)	Port Arthur, Tex.	Beaumont, Tex.
56	3	360	Frank Gulden	New York, N. Y.	46 Elizabeth Street.
57	1	35	Donald H. Cowl	do.	20 West Fourteenth Street.
58	3	340	George F. Breen	do.	Rye, N. Y.
59	3	300	Alaska Pacific Salmon Corporation (Del.)	Ketchikan, Alaska	
60	5	100	Frederick O. Voss	Miami, Fla.	Hypoluxo, Fla.
61	2	32	Michael D. Helfrich	Evansville, Ind.	601 West Franklin Street:

¹⁴ Formerly ^a Dione.
^b Sea Scamp.
¹⁵ Formerly ga. y. Laura.
¹⁶ Formerly ga. y. Gertrude IV.
¹⁷ Formerly ^a ga. y. Dodger II.
^b U. S. Navy ga. s. Dodger II
¹⁸ Formerly ga. y. Willanda.
¹⁹ Formerly ga. y. Lucetta.
²⁰ Formerly ga. y. Winkus.

²¹ Formerly ga. y. ^a Nahmecka.
^b Arline.
^c Anado.
²² Formerly ga. y. ^a Itasca II.
^b Get Away.
^c Mimspearl.
²³ Formerly ga. y. Waleda.
²⁴ Formerly ga. y. ^a Hessian.
^b Eveleen III.
^c Warrior II.
²⁵ Formerly ga. y. Ripogenus.

Line No.	Official No.	Signal letters	Rig	Name of yacht	Tonnage		Register dimensions			When built	Where built
					Gross	Net	Length	Breadth	Depth		
MOTOR YACHTS—											
Continued											
1	221503		Ga. s.	Doodeen	21	14	52.3	12.0	6.0	1925	Los Angeles, Calif.
2	224020		Ga. p.	Doog-Wah	26	26	60.0	14.8	1.3	1925	Cleveland, Ohio
3	214807		Ga. s.	Dora F.	31	26	55.4	12.9	5.5	1917	Camden, N. J.
4	220207		Ga. s.	Dor-Ray	25	17	57.8	11.0	5.5	1920	New York, N. Y.
5	227735		Ga. s.	Doreat	18	12	48.2	11.0	5.4		Unknown
6	223150	MFGH	Ga. s.	Dorella II	23	20	59.0	13.6	7.8	1912	East Boothbay, Me.
7	213723	LFPW	Ga. s.	Dorinda	82	71	73.0	18.1	8.5	1915	Camden, N. J.
8	225400	MFWQ	Ga. s.	Doris	70	48	74.0	15.1	7.5	1926	New York, N. Y.
9	220421		Ga. s.	Doris	19	17	38.6	11.3	4.7	1920	Mahone Bay, Nova Scotia
10	222410	MDRV	Ga. s.	Doris	32	27	50.5	16.0	6.7	1922	Island Heights, N. J.
11	225090		Ga. s.	Doris C.	18	12	49.2	10.4	4.3		Buffalo, N. Y.
12	224454		Ga. s.	Dorothea II	24	19	48.8	12.0	5.1	1925	College Point, N. Y.
13	216276		Ga. s.	Dorothy	19	16	55.6	10.3	4.4	1915	Salisbury, Md.
14	223742		Ga. s.	Dorothy	44	36	58.1	14.3	6.5	1924	Port Clinton, Ohio
15	227627		Ga. s.	Dorothy	15	13	37.7	11.4	4.6	1928	Seattle, Wash.
16	220416		Ga. s.	Dorothy III	20	17	44.0	10.7	5.2	1927	Port Clinton, Ohio
17	228154		Ga. s.	Dorothy III	15	13	39.0	10.0	4.5	1928	Tacoma, Wash.
18	200513		Ga. s.	Dorothy B.	17	14	55.0	10.1	5.1	1907	New York, N. Y.
19	214547		Ga. s.	Dorothy B.	20	9	41.6	13.7	6.8	1916	Friendship, Me.
20	210504		Ga. s.	Dorothy F.	9	6	35.0	10.0	4.0	1918	Seattle, Wash.
21	227326		Ga. s.	Dorothy M.	16	5	38.7	15.5	4.5	1927	Biloxi, Miss.
22	227825		Ga. s.	Dorothy M.	10	9	35.1	9.1	4.1	1928	Seattle, Wash.
23	224213		Ga. s.	Dorsal	45	27	71.1	15.0	7.0	1924	Los Angeles, Calif.
24	225356	MFWJ	Ga. s.	Draagoon	41	23	60.0	14.5	9.5	1925	Port Hawkesbury, Nova Scotia
25	228350		Ga. s.	Drawyah	23	16	51.6	11.0	5.8	1929	Baltimore, Md.
26	225534		Ol. s.	Dream	20	14	43.5	10.8	5.8	1925	Los Angeles, Calif.
27	220527	MGLN	Ga. s.	Dream	61	41	75.3	14.0	6.4	1927	Camden, N. J.
28	227841		Ga. s.	Dream Boat	21	19	40.7	11.6	4.9	1928	Seattle, Wash.
29	228407		Ga. s.	Dream Castle	12	10	30.6	12.4	4.1	1923	Tacoma, Wash.
30	228654		Ga. s.	Dream Girl	27	18	48.0	12.1	5.8	1929	Philadelphia, Pa.
31	224434	MGDV	Ga. s.	Dreamer	34	21	58.1	12.8	5.8	1925	Vegesack, Germany
32	228449		Ga. s.	Dreamer	17	15	47.7	12.4	7.3	1929	Boothbay Harbor, Me.
33	224763		Ga. s.	Dreamer II	36	28	59.4	14.1	5.5	1925	Salisbury, Md.
34	221155		Ol. s.	Dreamerle	65	54	70.6	16.6	6.8	1921	Utsaladdy, Wash.
35	203099	KWBJ	Ga. s.	Dreamwold	18	12	45.7	12.9	4.0	1907	New Haven, Conn.
36	221235		Ga. s.	Drioka	22	17	53.9	11.0	4.9	1921	Milwaukee, Wis.
37	225094		Ga. s.	Drifter	17	11	43.0	10.5	5.3	1925	Morris Heights, N. Y.
38	206800		Ga. s.	Drone	30	20	41.6	13.8	7.0	1909	New Rochelle, N. Y.
39	221470		Ga. s.	Dumdora	31	25	47.3	13.0	5.5	1921	Keyport, N. J.
40	210242		Ga. s.	Dusky	16	11	55.5	9.4	5.9	1910	Port Clinton, Ohio
41	224807		Ga. s.	Dutchess	20	10	50.1	11.0	5.6	1925	Poughkeepsie, N. Y.
42	223257	MFGW	Ga. s.	Dwyn Wen (composite)	86	65	93.0	20.0	9.5	1906	Dartmouth, England
43	207406		Ga. s.	Englo	19	15	45.0	12.0	6.4	1910	Stamford, Conn.
44	210658		Ga. s.	Englo Point	24	19	46.1	14.6	4.8	1918	Pleasure Bay, N. J.
45	208707		Ga. s.	Eaglet	47	26	79.8	15.0	6.8	1911	Boston, Mass.
46	220186	MQJR	Ga. s.	Eala	127	110	85.0	18.0	8.9	1926	Camden, N. J.
47	223030	MHKO	Ga. s.	Earlie II	20	18	44.0	10.7	5.5	1929	Annapolis, Md.
48	226022		Ga. s.	Eella II	24	16	47.8	12.0	5.1	1927	Boston, Mass.
49	224590		Ga. s.	East Wind	14	11	37.8	9.7	5.6	1922	Vancouver, British Columbia
50	225078		Ga. s.	Edamena IV	103	70	96.0	17.4	7.9	1926	Boston, Mass.
51	205811		Ga. s.	Edith	44	37	7.8	17.6	7.2	1908	Stamford, Conn.
52	227666		Ga. s.	Edithia II	28	19	54.0	12.0	5.8	1928	New York, N. Y.
53	219190	LTNV	Ga. s.	Edith III	33	28	47.5	14.0	6.7	1919	Camden, N. J.
54	228010		Ga. s.	Edith C.	22	21	44.7	10.5	5.5	1926	Stockton, Calif.
55	224800		Ga. s.	Edjumar	27	18	46.4	12.6	6.1	1925	Bay Head, N. J.
56	204158	KWCT	Ga. s.	Edlouadma	44	38	64.4	15.0	6.1	1907	Long Island City, N. Y.
57	205148		Ga. s.	Edna	18	15	55.3	10.0	4.7	1908	New York, N. Y.
58	210010		Ga. s.	Edna	17	12	46.0	11.5	5.6	1912	Los Angeles, Calif.
59	225530		Ga. s.	Edna	19	15	45.0	10.5	5.0	1920	Wilmington, Del.
60	218609		Ga. s.	Edna B.	89	81	68.8	18.5	5.4	1919	Miami, Fla.

^a Formerly ga. y. Ballymena.
^b Formerly British ga. y. Cosy.
^c Formerly ga. y. Mary D.
^d Formerly ga. y. Kittle M.
^e Formerly ga. y. Gertrude.

^a Formerly ga. y. Vanitie.
^b Formerly ga. y. Sussane.
^c Formerly ga. y. K. Elanora.
^d Formerly ga. y. Rambler III.
^e Formerly ga. y. Eaglet.
^f Formerly U. S. N. Eaglet.

Line No.	Crew	Horsepower	Name of owner	Home port	Address of owner
1	1	450	W. Chas. Swett.....	Los Angeles, Calif.....	6600 Lexington Avenue.
2	1	80	Arthur G. Hawgood.....	Cleveland, Ohio.....	1862 East Ninety-seventh Street.
3	3	36	Robert F. Nowalk.....	Philadelphia, Pa.....	520 Burnham Road.
4	2	b 100	Dorothy S. Thomas.....	New Haven, Conn.....	18 George Street, West Haven, Conn.
5	1	24	R. D. Williams.....	Baltimore, Md.....	113 East West Street.
6	3	65	Horace F. Hill.....	Boston, Mass.....	20 Chapel Street, Brookline, Mass.
7	3	120	Mary P. Lloyd.....	Philadelphia, Pa.....	401 East Maple Avenue, Merchantville, N. J.
8	5	200	Frank A. McHugh.....	Wilmington, Del.....	Dupont Building.
9	2	60	C. W. Lane.....	Brunswick, Ga.....	Box 431.
10	2	42	Samuel Zemurray, jr.....	New Orleans, La.....	2 Audubon Place.
11	2	60	W. Edwin Crouch.....	Baltimore, Md.....	1029 Munsey Building.
12	1	65	Alfred Robert Kraemer.....	New York, N. Y.....	College Point, N. Y.
13	2	165	Alfred A. Henes.....	Milwaukee, Wis.....	615 Main Street, Menominee, Mich.
14	3	320	Col. Jesse G. Vincent.....	Detroit, Mich.....	1580 East Grand Boulevard.
15	1	65	O. H. Wells.....	Seattle, Wash.....	907 East Pike Street.
16	2	200	Charles Somers.....	Sandusky, Ohio.....	Port Clinton, Ohio.
17	1	50	Thomas Mairs, jr.....	Tacoma, Wash.....	3709 North Washington Street.
18	1	50	Mayer Stearns.....	New York, N. Y.....	12 East Eighty-sixth Street.
19	3	36	Oliver G. Ricketson.....	New Bedford, Mass.....	South Dartmouth, Mass.
20	1	15	J. Addison Smith.....	Seattle, Wash.....	6414 Greenwood Avenue.
21	2	30	Louis V. Rand.....	Gulfport, Miss.....	Waveland, Miss.
22	1	80	N. J. Blanchard Boat Co. (Wash.).....	Seattle, Wash.....	3201 Fairview Avenue.
23	2	350	Harold Barneson.....	Los Angeles, Calif.....	Care General Petroleum Corporation.
24	1	25	Robert N. Bavler.....	New York, N. Y.....	New Rochelle, N. Y.
25	2	300	E. Bartlett Hayward.....	Annapolis, Md.....	Box 315.
26	1	b 300	Edgar H. Howes.....	Los Angeles, Calif.....	337 North Mathews Street.
27	4	500	F. L. Dubosque.....	New York, N. Y.....	Pennsylvania Railroad Building.
28	1	85	Edwin Merry.....	San Francisco, Calif.....	250 Fremont Street.
29	1	16	Guy Mainprice.....	Tacoma, Wash.....	6833 South Thompson Avenue.
30	3	300	John F. Johnson.....	Philadelphia, Pa.....	3537 North Ninth Street.
31	1	130	David B. Roberts.....	Hartford, Conn.....	East Hartford, Conn.
32	1	15	Henry Faxon.....	Boston, Mass.....	300 Adams Street, Quinoy, Mass.
33	2	170	William Simpson.....	Philadelphia, Pa.....	Cynwyd, Pa.
34	1	120	Schafer Bros. Lumber & Door Co. (Wash.).....	Seattle, Wash.....	Montesano, Wash.
35	2	28	George Gress.....	New York, N. Y.....	College Point, N. Y.
36	3	170	Henry E. Beyster.....	Detroit, Mich.....	General Motors Building.
37	2	360	F. C. Frost.....	Corpus Cristi, Tex.....	Rockport, Tex.
38	2	25	Levin B. Huntington.....	New York, N. Y.....	New Rochelle, N. Y.
39	2	120	Wolverine Investment Co. (Fla.).....	Miami, Fla.....	905 West Flagler Street.
40	3	65	Theodore W. Dunham, jr.....	New York, N. Y.....	265 East Third Street, Mount Vernon, N. Y.
41	2	230	Howard Bouldton.....	do.....	74 Broadway.
42	10	65	Eugene Overton.....	Los Angeles, Calif.....	621 West Twenty-third Street.
43	2	65	Roy Lockwood.....	Bridgeport, Conn.....	Stamford, Conn.
44	4	37	Bernard M. Baruch.....	New York, N. Y.....	698 Madison Avenue.
45	3	600	George Davidson.....	Providence, R. I.....	41 Croyland Road.
46	7	300	R. W. Bingham.....	Louisville, Ky.....	Louisville Times.
47	1	130	Samuel E. Haines.....	Philadelphia, Pa.....	1013 Cherry Street.
48	1	300	Arthur M. Russell.....	Boston, Mass.....	Fearing Road, Hingham, Mass.
49	1	32	Onno Hendrikson.....	Seattle, Wash.....	Olympia, Wash.
50	7	600	Earle P. Charlton.....	Fall River, Mass.....	635 Rook Street.
51	2	12	W. R. Bonsal.....	Charleston, S. C.....	Charleston Dry Dock & Machine Co.
52	2	200	N. G. Perry.....	New York, N. Y.....	146 Summit Avenue, Mount Vernon, N. Y.
53	3	35	Franklin H. Dean.....	Philadelphia, Pa.....	West End Trust Co.
54	1	100	E. E. Chase, jr.....	San Francisco, Calif.....	64 West Santa Clara Street, San Jose, Calif.
55	1	60	Edgar A. Ill.....	Newark, N. J.....	1004 Broad Street.
56	2	74	R. E. E. de Montluzen.....	New Orleans, La.....	305 Baronne Street.
57	1	65	Charles G. Unger.....	New York, N. Y.....	1383 East Twenty-fourth Street (B).
58	1	35	W. B. Armstrong.....	Los Angeles, Calif.....	2301 Mirmar Street.
59	1	100	Edwin Robitzek.....	New York, N. Y.....	44 North Railroad Street, Mount Vernon, N. Y.
60	2	50	Robert Bushy.....	Miami, Fla.....	Box 779.

¹⁰ Formerly ga. y. Priscilla.
¹¹ Formerly ga. y. ^a Cynthia II.
^b Tarpon.
^c Wilrose II.
¹² Formerly ga. y. ^a Riette II.
^b Alexandra.
¹¹ Formerly ga. y. Good Luck II.

^a Lillian II.
^b Miramar.
^c Spitfire IV.
¹⁰ Formerly ga. y. ^a Lethe.
^b Victoria.
¹⁰ Formerly ga. y. ^a Bimbo.
^b Editha.
¹¹ Formerly ga. y. Helen Louise Norris.

Line No.	Official No.	Signal letters	Rig	Name of vessel	Tonnage		Register dimensions			When built	Where built
					Gross	Net	Length	Breadth	Depth		
MOTOR YACHTS--											
Continued											
1	228694		Ol. s.	Edna Mae	10	9	37.4	11.5	5.9	1929	Aberdeen, Wash.
2	213212	LFKM	Ga. s.	Edora	71	56	80.7	15.9	7.1	1915	Morris Heights, N. Y.
3	220395	MBDN	Ga. s.	Edora II	48	43	56.1	16.0	7.2	1920	Camden, N. J.
4	227972		Ga. s.	Edreina	17	11	43.0	11.0	5.0	1928	New York, N. Y.
5	221077		Ga. s.	Edsella	23	18	59.3	12.3	4.5	1912	Essington, Pa.
6	216812		Ga. s.	Edward G. S.	29	19	70.9	10.8	5.7	1912	Blox, Miss.
7	228266	MHDT	Ga. s.	Eepee	49	33	69.2	13.5	5.8	1929	Stamford, Conn.
8	228304	MHFS	Ga. s.	Efeebec	20	13	40.2	11.5	5.7	1929	Bayonne, N. J.
9	225734		Ga. s.	Eira II	20	14	45.3	12.4	5.3	1926	Babylon, N. Y.
10	212290		Ga. s.	El Anita	16	12	42.4	11.6	4.8	1910	St. Andrew, Fla.
11	227762		Ga. s.	El Baroda	31	25	51.8	14.0	5.0	1928	Chicago, Ill.
12	220547		Ga. s.	El Capitan	8	5	33.2	8.2	4.2	1918	Boston, Mass.
13	220445		Ol. s.	El Dorado	47	31	62.4	15.0	7.6	1927	Los Angeles, Calif.
14	227862		Ga. s.	El Dorann	23	19	41.3	11.5	6.0	1928	Seattle, Wash.
15	121128		Ga. s.	El Mar	27	22	44.0	16.2	5.5	1878	San Francisco, Calif.
16	226321		Ol. s.	El Mistico	20	16	42.7	10.5	5.4	1927	Seattle, Wash.
17	220293		Ga. s.	El Perrito	37	25	60.6	14.6	5.8	1920	Oakland, Calif.
18	227911		Ga. s.	El Philcen II	18	16	39.6	11.7	5.8	1928	Seattle, Wash.
19	214320	LGFN	Ga. s.	El Tejado	85	72	95.6	17.5	9.0	1916	Stamford, Conn.
20	224212		Ga. s.	El Toro	19	13	53.5	9.6	4.9	1924	Seattle, Wash.
21	225831		Ga. s.	El Vora	9	8	27.8	8.6	4.9	1926	Tacoma, Wash.
22	216030		Ga. s.	Elaine	19	18	40.0	13.3	4.5	1917	Camden, N. J.
23	207852		Ga. s.	Elator IV	18	11	60.0	10.4	5.2	1909	Oshkosh, Wis.
24	218480	MDJS	Ga. s.	Elbaroda	53	36	81.0	14.3	6.0	1919	New York, N. Y.
25	224078		Ga. s.	Elda	28	15	62.5	11.0	5.8	1925	Bath, Me.
26	227925		Ga. s.	Eldes	27	25	54.9	19.0	3.9	1928	Bay Point, Fla.
27	225605	MGCP	Ga. s.	Elda	52	36	77.7	14.1	6.0	1926	Stamford, Conn.
28	92806		Ga. s.	Eleanor	53	36	79.0	14.7	7.1	1897	Middletown, Conn.
29	225965		Ga. s.	Eleanor III	24	12	47.4	12.9	5.8	1926	Falmouth, Me.
30	207640		Ga. s.	Eleanor	18	13	50.8	11.0	4.8	1910	Boston, Mass.
31	224469		Ga. s.	Eleanor Francis	11	9	33.7	9.5	5.1	1925	Seattle, Wash.
32	211194	LQWB	Ga. s.	Elomah	16	16	51.3	11.2	6.5	1913	New York, N. Y.
33	214659	LGFN	Ga. s.	Elf	22	15	52.0	2.2	4.8	1917	Atlantic City, N. J.
34	213211		Ga. s.	Elfen II	32	24	57.5	14.1	6.0	1915	Morris Heights, N. Y.
35	227459		Ga. s.	Elgwen	10	9	35.2	9.1	4.3	1928	Seattle, Wash.
36	220556	MBJP	Ol. s.	ELIA	186	106	117.9	21.0	9.5	1920	Long Beach, Calif.
37	212184	LDKV	Ga. s.	Elise	28	19	56.9	13.5	6.3	1914	Essington, Pa.
38	222403	MDSL	Ga. s.	Eliso	45	40	53.6	17.4	9.0	1922	Camden, N. J.
39	227926		Ga. s.	Elise	23	15	55.5	10.4	5.0	1928	Bay City, Mich.
40	228750		Ga. s.	Ellanor	28	19	47.2	12.6	6.1	1929	Milford, Del.
41	227957		Ga. s.	Elen	7	5	34.1	8.1	3.5	1928	Seattle, Wash.
42	223960	MFPC	Ga. s.	Elsie	59	51	62.2	16.5	7.3	1924	Camden, N. J.
43	214858		Ga. s.	Elizabeth	26	17	57.0	11.9	5.0	1910	Chicago, Ill.
44	220722		Ga. s.	Elizabeth	18	12	46.3	11.6	5.2	1920	North Tonawanda, N. Y.
45	223917		Ga. s.	Elizabeth	18	12	44.0	12.6	7.5	1924	Thomaston, Me.
46	220457	MBGK	Ga. s.	Elizabeth II	19	12	39.2	11.5	6.1	1920	Philadelphia, Pa.
47	226334		Ga. s.	Elizabeth Ann III	59	47	62.7	15.5	6.3	1927	New York, N. Y.
48	203174		Ga. s.	Elkhorn	63	47	81.5	13.7	7.0	1906	Boston, Mass.
49	208617	LBVQ	Ga. s.	Ellen	28	19	67.4	12.2	5.0	1911	Port Richmond, N. Y.
50	223727		Ga. s.	Ellen A. II	44	30	58.1	14.3	6.5	1924	Port Clinton, Ohio
51	227694		Ga. s.	Ellen F.	29	19	48.5	12.0	6.1	1928	Bayonne, N. J.
52	226978		Ga. s.	Ellendee	19	17	37.8	12.0	4.0	1927	Gig Harbor, Wash.
53	209819		Ga. s.	Ellenora	24	21	42.0	11.8	5.6	1912	Hoculiam, Wash.
54	222182		Ga. s.	Ellda	30	17	55.3	15.8	8.5	1922	Thomaston, Me.
55	225093		Ga. s.	Elmar	51	36	66.6	14.0	6.5	1925	Quincy, Mass.
56	211267	LQVV	Ga. s.	Eloise	50	44	70.1	18.5	7.2	1913	Boston, Mass.
57	221806	MDHN	Ga. s.	Eloise II	25	20	42.7	14.5	4.1	1921	Jacksonville, Fla.
58	218201		Ga. s.	Elsana III	21	14	52.4	12.3	5.7	1914	New London, Conn.
59	219191	LTNW	Ga. s.	Elsara	33	28	47.5	14.0	6.7	1919	Camden, N. J.
60	224636		Ga. s.	Elsart	43	26	53.8	15.8	5.6	1925	Biddletford, Me.
61	208047		Ga. s.	Elsie	41	28	59.6	15.7	5.1	1910	New Orleans, La.
62	107467	KPFG	Ga. s.	Elsie B.	36	29	73.0	12.2	5.7	1899	New York, N. Y.
63	227907	MHBC	Ol. s.	Elsie Fenimore	63	43	76.2	14.1	6.8	1928	Camden, N. J.
64	107543		Ga. s.	Elske	18	15	49.6	13.3	7.0	1900	Marblehead, Mass.
65	212466		Ga. s.	Elske	20	13	46.0	12.7	5.5	1914	Pocomoke City, Md.
66	207735		Ga. s.	Elvire	16	12	41.0	11.0	6.5	1910	Sharptown, Md.

¹ Formerly ga. y. Reloa II.

² Formerly ga. y. ^a Reverie,
^b Riposando,
^c Maroya.

³ Formerly ga. y. Ponce.

⁴ Formerly U. S. Navy No. 6585.

⁵ Formerly schooner Frolic.

⁶ Formerly ga. y. Pasado Manana.

^a ga. y. Aurora.
⁷ Formerly ^b U. S. Navy S. P. 460.
^c ga. y. Claribel.

⁸ Formerly ga. y. Bud, Jr.

⁹ Formerly ga. y. ^a Helena II.

¹⁰ Formerly ga. y. ^b Rapier.

¹¹ Formerly ga. y. Tringa.

¹² Formerly ga. y. ^a Frances II.
^b Jimetta.

Line No.	Crew	Service	Name of owner	Home port	Address of owner
1	1	8	Stanton Price.....	Seattle, Wash.....	Rural Route, Box 1042, Aberdeen, Wash.
2	5	90	Sanitary District of Chicago.....	Chicago, Ill.....	12 South Michigan Avenue.
3	3	70	Paul Lindenberg.....	Miami, Fla.....	Royal Palm Dock.
4	1	170	J. H. Senior.....	New York, N. Y.....	26 Broadway.
5	1	50	Edward T. Bartlett.....	Philadelphia, Pa.....	Upper Darby, Pa.
6	2	800	Edward G. Schleider.....	New Orleans, La.....	717 Bienville Street.
7	3	600	Edward Plant.....	Bridgeport, Conn.....	Ponus Street, Darien, Conn.
8	1	125	George O. Burke.....	New York, N. Y.....	76 William Street.
9	2	180	Edward O. Blum.....	do.....	Bay Shore, N. Y.
10	2	40	Louis B. Reitman.....	Chicago, Ill.....	58 East Washington Street.
11	2	200	O. E. Ingalls.....	do.....	433 East Erie Street.
12	1	200	V. S. McKenny.....	Seattle, Wash.....	804 Sixth Avenue South.
13	3	70	J. E. Elliott.....	Los Angeles, Calif.....	374 South Lucerne Boulevard.
14	1	125	Harry B. Berg.....	Seattle, Wash.....	1917 Western Avenue.
15	1	35	O. F. Chlohester.....	San Francisco, Calif.....	San Leandro, Calif.
16	1	40	Seattle Transfer Co. (Wash.).....	Seattle, Wash.....	24 West Connecticut Street.
17	2	65	Melvin H. Lewis.....	Los Angeles, Calif.....	Citizens National Bank Building.
18	1	65	T. S. Toby.....	Seattle, Wash.....	501 West Highland Drive.
19	6	125	Burnet R. Ruggles.....	New York, N. Y.....	63 Wall Street.
20	2	800	Gottfrid Benson.....	San Francisco, Calif.....	76 A. Albion Street.
21	1	40	Charles M. Thomsen.....	Seattle, Wash.....	3515 East Martin Street.
22	1	24	Gifford B. Orary.....	Rochester, N. Y.....	301 Water Street, Binghamton, N. Y.
23	1	50	St. Clair Ede.....	Dubuque, Iowa.....	1075 Julian Avenue.
24	5	400	Norman Mayer.....	New Orleans, La.....	819 Gravier Street.
25	2	550	A. V. Davis.....	New York, N. Y.....	120 Broadway.
26	2	14	J. A. Scruggs.....	Pensacola, Fla.....	Box 126, Milton, Fla.
27	5	600	William O. Langley.....	New York, N. Y.....	115 Broadway.
28	3	60	Josephine Kaye.....	Philadelphia, Pa.....	Chester, Pa.
29	2	65	W. A. Sanborn.....	Hartford, Conn.....	684 Farmington Ave.
30	2	75	Frederick W. Hovestad.....	Boston, Mass.....	220 Marlboro Street.
31	2	35	E. L. Wolfe.....	Seattle, Wash.....	411 East Seventy-first Street.
32	3	40	F. A. Eustis.....	Boston, Mass.....	131 State Street.
33	2	300	C. Warner Stork.....	Miami, Fla.....	West Palm Beach, Fla.
34	2	60	Elfen Corporation (Del.).....	Wilmington, Del.....	2200 Shallers Street.
35	1	80	H. O. Campbell.....	Seattle, Wash.....	2030 Fifth Avenue.
36	8	360	George Whittle, jr.....	San Francisco, Calif.....	166 Geary Street.
37	2	32	Joseph de F. Junkin, jr.....	New York, N. Y.....	7 West Forty-fourth Street.
38	4	40	Frank B. Bower.....	Philadelphia, Pa.....	2815 Grays Ferry Road.
39	1	400	Thomas A. Yawkey.....	New York, N. Y.....	Room 2750, 420 Lexington Avenue.
40	1	260	David Lawrence.....	Washington, D. C.....	2201 M Street.
41	1	40	Bennett C. Moore.....	Seattle, Wash.....	4708 Forty-fifth Avenue, South West.
42	4	85	Clyde T. Bailey.....	Chicago, Ill.....	12 South Michigan Avenue.
43	3	100	S. Odenheimer.....	New Orleans, La.....	434 Cadiz Street.
44	1	40	W. L. Moody, jr.....	Galveston, Tex.....	3028 Avenue D.
45	2	34	Lynn A. Williams.....	Chicago, Ill.....	53 West Jackson Boulevard.
46	1	24	Henry Russell.....	Philadelphia, Pa.....	7722 Chelwynde Avenue.
47	4	120	C. O. Kelley.....	New York, N. Y.....	Hotel Roosevelt.
48	2	40	Edwin L. Arnold.....	Philadelphia, Pa.....	Ritz-Carlton Hotel.
49	1	75	Andrew Peterson.....	New York, N. Y.....	149 Pioneer Street (B.).
50	2	320	George B. Dryden.....	Chicago, Ill.....	1014 South Kildare Avenue.
51	1	200	R. J. Forhan.....	New York, N. Y.....	218 East Boston Post Road, Mamaronck, N. Y.
52	1	75	L. N. Degginger.....	Seattle, Wash.....	270 Dorfel Drive
53	1	50	O. B. Fitzgerald.....	do.....	Henry Building.
54	2	18	Dr. A. F. Riggs.....	Belfast, Me.....	Ilesboro, Me.
55	4	220	Carter Lupton.....	Chattanooga, Tenn.....	Box 682.
56	4	20	John O. Piver.....	San Francisco, Calif.....	558 Sacramento Street.
57	1	32	W. B. Hunt.....	Savannah, Ga.....	Scottdale, Ga.
58	1	40	Gates W. McGarran.....	New York, N. Y.....	1 East Seventy-second Street.
59	3	34	Walter H. Snyder.....	Toledo, Ohio.....	General delivery.
60	2	60	H. G. Darby.....	Wilmington, Del.....	Hillandale Farms, Chadds Ford, Pa.
61	2	10	Delta Duck Club (Del.).....	New Orleans, La.....	Maison Blanche Building.
62	4	125	Joseph H. Callan.....	New York, N. Y.....	141 Broadway.
63	4	400	Eldridge R. F. Johnson.....	Philadelphia, Pa.....	Bridgeboro Road, Moorestown, N. J.
64	1	35	Howard Douglas.....	New York, N. Y.....	Great Neck, N. Y.
65	2	30	Lowell M. Palmer, jr.....	do.....	103 Park Avenue.
66	1	25	Dennis Donovan.....	Perth Amboy, N. J.....	314 Front Street.

¹¹ Formerly ga. y. Margarita Theresa.

¹² Formerly ga. y. ^a Markiska.

¹³ Formerly ga. y. ^b Hilawatha.

¹⁴ Formerly ga. y. ^a Marybud.

¹⁵ Formerly ga. y. ^b Pamilla.

¹⁶ Formerly ga. y. Mayo II.

¹⁷ Formerly ga. y. Gulma.

¹⁸ Formerly ga. y. ^a Scarus.

¹⁹ Formerly ga. y. ^b Azile.

²⁰ Formerly ga. y. Rascal.

²¹ Formerly ga. y. ^a Alpha.

²² Formerly ga. y. ^b Beas.

²³ Formerly ga. y. ^a Agatha.

²⁴ Formerly ga. y. ^b Ameria.

²⁵ Formerly ga. y. Onima.

²⁶ Formerly ga. y. Mingarell.

Line No.	Official No.	Signal letters	Rig	Name of yacht	Tonnage		Register dimensions			When built	Where built
					Gross	Net	Length	Breadth	Depth		
MOTOR YACHTS—											
Continued											
1	224306		Ga. s.	Emerald	16	12	42.0	14.0	4.3	1924	Oakland, Calif.
2	207730		Ga. s.	Emerem	18	16	45.0	10.2	5.4	1910	New York, N. Y.
3	200142		Ga. s.	Emille S.	29	21	54.0	14.0	5.5	1903	Clinton, Conn.
4	202220		Ga. s.	Emily Jane	16	16	45.8	13.2	5.7	1905	South Boston, Mass.
5	227662		Ga. s.	Emmeline	21	18	40.5	11.5	4.9	1928	Seattle, Wash.
6	226460		Ga. s.	Empress	19	16	44.7	14.6	6.0	1927	Galesville, Md.
7	208667	LBVT	Ga. s.	ENCHANTRESS	191	171	118.4	27.1	16.6	1911	Neponset, Mass.
8	221338	MOTR.	Ga. s.	Enchantress III.	106	90	78.0	18.0	9.3	1921	Camden, N. J.
9	228389	MHGO	Ga. s.	Encore	30	13	40.2	11.5	5.7	1929	Bayonne, N. J.
10	212346	LDMQ	Ga. s.	Ensign	20	23	64.1	11.3	5.7	1914	West Lynn, Mass.
11	211531		Ga. s.	Eola	32	15	55.7	12.6	5.5	1912	Salem, Oreg.
12	207059		Ga. s.	Eolls	18	15	44.1	10.2	7.4	1909	Stamford, Conn.
13	209881		Ga. s.	Ervilla	41	29	62.0	13.4	7.3	1911	Cleveland, Ohio.
14	228499		Ga. s.	Eryholme	20	13	46.0	11.5	5.4	1926	City Island, N. Y.
15	221009	MFDO	Ga. s.	Esmonda	37	25	58.0	13.0	5.4	1923	Bristol, R. I.
16	210054	LOKS	Ga. s.	Esolanle	62	51	85.2	13.4	7.3	1911	East Portchester, Conn.
17	210329	LCMT	Ga. s.	Esperanza	40	27	63.1	17.2	8.0	1912	Easton, Md.
18	217258		Ga. s.	Estelle G.	17	13	48.9	10.5	3.9	1914	Terminal Island, Calif.
19	227123		Ga. s.	Esther	20	16	49.0	12.0	5.8	1911	Nyack, N. Y.
20	228428		Ga. s.	Estudlante	25	17	46.5	12.0	5.6	1929	Miami, Fla.
21	217169		Ga. s.	Ethel Louise	19	12	41.4	11.1	3.9	1918	Racine, Wash.
22	203493	KVPL	Ga. s.	Ethelsa	25	17	60.0	10.0	6.5	1906	East Greenwich, R. I.
23	228172		Ga. s.	Eugenia	16	12	44.8	10.7	5.1	1929	Port Clinton, Ohio.
24	203570	KVQF	Ga. s.	Eunice M.	49	45	75.2	14.0	6.1	1906	New York, N. Y.
25	227539		Ga. w.	Euroka	16	16	42.2	9.6	2.2	1928	Lenoir City, Tenn.
26	225859		Ga. s.	Eutaw	24	16	50.3	10.0	6.1	1926	Gravenhurst, Canada
27	224030		Ga. s.	Eva	21	16	54.0	10.8	4.6	1916	Wayzata, Minn.
28	216099		Ol. s.	Evaline	44	23	58.5	14.5	6.1	1917	Chicago, Ill.
29	213255		Ga. s.	Evelyn II.	23	22	56.2	13.0	5.6	1913	Bayshore, N. Y.
30	228844		Ga. s.	Evelyn V.	01	41	72.1	13.6	7.7	1927	Annapolis, Md.
31	226769		Ga. s.	Evening Star	48	32	68.5	13.0	7.3	1926	New York, N. Y.
32	201063		Ga. s.	Everglade	267	217	111.0	23.0	4.0	1904	Jensen, Fla.
33	127390	LHDW	Ga. s.	Evlan	28	23	51.2	17.2	5.0	1899	Tottenville, N. Y.
34	228322		Ga. s.	Ezygoia	18	15	38.0	11.3	5.5	1920	Wilmington, Del.
35	213167		Ga. s.	Explorer	18	12	44.8	10.6	3.9	1910	Chicago, Ill.
36	220559		Ga. s.	Fairplay	22	15	48.2	12.0	4.7	1927	Los Angeles, Calif.
37	223850		Ga. s.	Faith	31	21	62.5	12.0	5.9	1924	Seattle, Wash.
38	226191	MOJS	Ol. s.	Faith	147	93	86.8	25.1	11.4	1926	Essex, Mass.
39	221670	MDGB	Ga. s.	Faithful	79	54	104.3	14.9	8.3	1917	Bayonne, N. J.
40	220471	MBGN	Ga. s.	Fame	21	19	55.3	12.9	5.0	1920	South Somerset, Mass.
41	221110		Ga. s.	Fame	95	64	90.4	17.0	10.2	1921	New York, N. Y.
42	226953		El. s.	Fan Kwai	23	16	58.2	14.0	5.5	1927	Greenport, N. Y.
43	207501		Ga. s.	Fantasy	24	20	47.5	11.5	5.8	1910	New Bedford, Mass.
44	218725		Ga. s.	Faraway	7	6	28.5	9.1	4.3	1919	Seattle, Wash.
45	220135		Ga. s.	Farweye	19	15	45.0	10.5	5.0	1926	Wilmington, Del.
46	225752		Ga. s.	Faun	10	9	35.4	9.1	4.7	1926	Seattle, Wash.
47	227989		Ol. s.	Fayanne II.	29	19	49.5	12.2	6.3	1928	Keyport, N. J.
48	227213		Ga. s.	Fearless	17	13	45.8	12.4	7.0	1927	Wiscasset, Me.
49	209797	LCJH	Ga. s.	Felicia	150	102	111.4	18.5	10.1	1912	New York, N. Y.
50	222159		Ga. s.	Felicia	41	32	64.7	14.0	5.5	1922	Sausalito, Calif.
51	225976		Ga. s.	Felicia	17	11	44.6	11.5	4.7	1926	Stamford, Conn.
52	220950		Ga. s.	Fellowship	11	7	38.9	9.1	4.3	1920	Seattle, Wash.
53	210208		Ga. s.	Fenwood	16	11	47.0	11.4	4.0	1912	Chicago, Ill.
54	226209		Ga. s.	Fiji II.	20	17	44.6	10.7	5.2	1926	Port Clinton, Ohio.
55	224722		Ga. s.	Fifty-Fifty	29	23	48.0	13.0	5.5	1918	New York, N. Y.
56	223638		Ga. s.	Firefly	21	17	48.5	10.8	5.6	1924	do.
57	223962		Ga. s.	Firefly	39	27	65.0	14.0	6.3	1924	do.
58	215355		Ol. s.	Firenze	48	32	84.3	12.1	6.9	1917	do.
59	155445		Ga. s.	Fish Hawk	16	15	41.5	13.0	5.0	1902	South Boston, Mass.
60	204083	KWCF	Ga. s.	Flamingo	23	21	41.3	15.2	7.2	1907	Brooklyn, N. Y.
61	211847	LDHT	Ga. s.	Flamingo	84	57	64.0	20.7	8.3	1913	Camden, N. J.
62	202124		Ga. s.	Flaneur	17	15	43.2	14.0	4.8	1906	Patchogue, N. Y.
63	223178		Ga. s.	Flash	36	24	63.3	12.6	5.6	1923	Milwaukee, Wis.
64	212170		Ga. s.	Flavia	20	13	44.9	11.1	5.3	1914	New York, N. Y.
65	218211	LRKJ	Ga. s.	Fleet	50	41	78.5	12.7	7.5	1918	Neponset, Mass.

¹ Formerly ga. y. ^a Enchantress.
^b Katoura II.

³ Formerly ^a ga. y. Eolls,
^b Cuban ga. y. Eolls.

⁴ Formerly ga. y. Magnolia.

⁶ Formerly ga. y. Isabel.

^a Mousquetaire.
^b Jessica.
^c Lady Arden.
^d Scotlan.
^e Lagoda.
^f Betty B.

⁵ Formerly ga. y. Crescent.

⁷ Formerly ga. y. Hermina.

Line No.	Crew	Horsepower	Name of owner	Home port	Address of owner
1	1	625	Cecil E. Bryan.....	Los Angeles, Calif.....	Pasadena, Calif.
2	1	59	James J. Crawford.....	New York, N. Y.....	Brightwaters, N. Y.
3	1	240	Herman Burgl.....	Boston, Mass.....	Springfield, Mass.
4	1	15	Russell B. Stearns.....	do.....	31 Milk Street.
5	1	154	F. D. Seymour.....	Seattle, Wash.....	173 Jackson Street.
6	3	25	Frank A. Holby.....	New York, N. Y.....	44 East Twenty-third Street.
7	20	125	Morgan Adams.....	Los Angeles, Calif.....	626 South Spring Street.
8	5	450	Louis Burk.....	Philadelphia, Pa.....	Third Street and Girard Avenue.
9	2	125	Paul Henderson.....	Chicago, Ill.....	3201 Woodland Drive, Washington, D. C.
10	2	70	T. F. Cousins.....	New York, N. Y.....	373 De Kalb Avenue (B).
11	2	80	McKenny Smith.....	Los Angeles, Calif.....	1249 South Spaulding Avenue.
12	2	175	W. M. Creagh.....	Detroit, Mich.....	Oakley Park Walled Lake.
13	2	100	John J. Murdock.....	New York, N. Y.....	1564 Broadway.
14	1	660	Robert C. Ream.....	do.....	920 Fifth Avenue.
15	2	250	Clarence Whitman.....	do.....	21 East Twenty-sixth Street.
16	5	300	William S. Gubelman.....	do.....	Brooklyn, N. Y.
17	4	125	S. W. Parish.....	Port Arthur, Tex.....	Care M. B. Riggs, Beaumont, Tex.
18	1	56	Al. Wilson.....	Los Angeles, Calif.....	804 North Cherokee, Hollywood, Calif.
19	2	40	Samuel Margolis.....	New York, N. Y.....	77 Second Avenue.
20	3	200	H. H. Flier.....	Miami, Fla.....	5920 Northeast Sixth Avenue.
21	2	50	Leigh Bancroft.....	New Orleans, La.....	1210 Hibernia Building.
22	2	80	Ethelsa Corporation (N. Y.).....	New York, N. Y.....	662 Mamaroneck Avenue, Mamaroneck, N. Y.
23	1	200	Galveston Wharf Co. (Tex.).....	Galveston, Tex.....	2328 Avenue B.
24	4	100	Charles E. Penny.....	Philadelphia, Pa.....	York and Brook Road, Abington, Pa.
25	1	27	Charles H. Bacon Co. Club.....	Chattanooga, Tenn.....	Lenoir City, Tenn.
26	2	360	Wharton Sinkler.....	Philadelphia, Pa.....	Land Title Building.
27	1	80	N. H. Scheldrup.....	St. Paul, Minn.....	Minneapolis, Minn.
28	2	50	Norman E. Bonner.....	Boston, Mass.....	Adams Hotel, Denver, Colo.
29	1	58	Arthur W. Middleton.....	New York, N. Y.....	1202 East Nineteenth Street.
30	5	300	Willis K. Jackson.....	Buffalo, N. Y.....	827 Delaware Avenue.
31	4	360	Bianche F. Demmert.....	Philadelphia, Pa.....	1847 Wynnswood Road, Overbrook.
32	10	250	Robert Means Thompson.....	Key West, Fla.....	601-603 Duval Street.
33	1	110	John Q. Farrell.....	Cleveland, Ohio.....	3305 Marvin Avenue.
34	2	25	Charles S. Ullman.....	Los Angeles, Calif.....	Balboa, Calif.
35	3	50	F. A. Dunsmoor.....	St. Paul, Minn.....	Yeates Building.
36	3	400	J. A. Cornelius.....	Los Angeles, Calif.....	Beverly Hills, Calif.
37	2	600	Douglas MacLean.....	do.....	Do.
38	7	100	Courtland S. Brown.....	do.....	434 South Rossmore Avenue.
39	6	440	George Hannon.....	Philadelphia, Pa.....	43 South Congress Avenue, Atlantic City, N. J.
40	2	40	Harold I. Sewell.....	San Juan, P. R.....	Barrio Boca del Rio Naguabo, P. R.
41	6	500	Albert Paok.....	Chicago, Ill.....	Southmore Hotel.
42	1	425	Henry H. Rogers.....	New York, N. Y.....	Southampton, N. Y.
43	1	28	Edgar B. Hammond.....	New Bedford, Mass.....	179 North Water Street.
44	1	16	Cecilia H. Ames.....	Seattle, Wash.....	7000 Seaview Terrace.
45	2	95	Grosvenor Farwell.....	New York, N. Y.....	43 Wall Street.
46	1	120	A. A. Gray.....	Seattle, Wash.....	467 Newton Street.
47	2	60	Everett E. Jackson, jr.....	Baltimore, Md.....	Citizens Bank Building.
48	2	40	Ralph Williams.....	Boston, Mass.....	Devon, Pa.
49	10	200	Jesse H. Metcalf.....	Providence, R. I.....	15 Westminster Street.
50	2	200	George A. Kohn.....	San Francisco, Calif.....	600 Bush Street.
51	1	200	Abner Morse.....	Boston, Mass.....	Brookline, Mass.
52	1	30	Ida May Stewart.....	Seattle, Wash.....	5632 Twentieth Avenue NW.
53	2	35	P. K. Olsen.....	Miami, Fla.....	Box 173.
54	3	130	Fred Riabel, jr.....	Toledo, Ohio.....	Box 150, Station (B).
55	1	40	W. E. Boyne.....	New York, N. Y.....	Babylon, N. Y.
56	2	180	Herbert H. Tinkham.....	do.....	Amityville, N. Y.
57	3	200	Joanna Wharton Lippincott.....	Philadelphia, Pa.....	1712 Spruce Street.
58	5	540	F. Eugene Dixon.....	do.....	1428 Walnut Street.
59	1	25	Eleanor Saltonstall.....	Boston, Mass.....	Chestnut Hill, Mass.
60	2	18	Bart Darrese.....	New York, N. Y.....	130 Grand Place, Arlington, N. J.
61	3	100	David Rumsey.....	do.....	44 Wall Street.
62	1	12	Edward M. Hunt.....	Philadelphia, Pa.....	Care Trenton Banking Co., Trenton, N. J.
63	5	600	Clifford M. Leonard.....	New York, N. Y.....	420 Lexington Avenue.
64	1	45	Marla Goyser.....	do.....	62 Fairview Street, Huntington, N. Y.
65	5	220	E. R. Morse.....	Baltimore, Md.....	Lexington Building.

* Formerly ga. y. ^{(a S. C. 95.}
 (b Service.
 † Formerly ga. y. Speelack.
 ‡ Formerly ga. y. ^{(a A. C. F.}
 (b Acacia.
 § Formerly ga. y. Lady Betty.
 ¶ Formerly ga. y. Mona.

‡ Formerly ga. y. Lydia II.
 § Formerly U. S. Navy ga. s. 5058.
 ¶ Formerly ga. y. Oual.
 § Formerly ga. y. ^{(a Nahmeoka.}
 (b Alona.
 † Formerly ga. y. Frances.
 ‡ Formerly ga. y. De Grasse.

Line No.	Official No.	Signal letters	Rig	Name of yacht	Tonnage		Register dimensions			When built	Where built
					Gross	Net	Length	Breadth	Depth		
MOTOR YACHTS—											
Continued											
1	228412		Ga. s.	Flomar.....	16	13	39.8	11.0	4.0	1918	Philadelphia, Pa.....
2	209924		Ga. s.	Fl Hawk.....	35	19	74.7	12.1	6.2	1912	Boothbay Harbor, Me..
3	208867	LCBG	Ga. s.	Flora Del Mar.....	34	29	64.0	14.1	8.3	1911	do.....
4	212057	LDKC	Ga. s.	Florazel.....	8	6	40.0	8.5	3.6	1914	Atlantic City, N. J.....
5	212246	LDMB	Ga. s.	FLORENCE.....	199	118	134.2	20.0	9.5	1914	Neponset, Mass.....
6	210326		Ga. s.	Florence F.....	19	13	49.6	11.2	4.2	1909	Detroit, Mich.....
7	213831		Ga. s.	Florence W. III.....	45	44	58.9	17.5	5.0	1915	Easington, Pa.....
8	225789		Ga. s.	Florencia.....	22	15	46.4	11.6	5.7	1926	Los Angeles, Calif.....
9	226299	MOKN	Ol. s.	Florida.....	33	29	47.2	14.2	3.8	1927	Jacksonville, Fla.....
10	213503		Ga. s.	Flortmor.....	32	30	47.2	14.6	5.7	1915	Brooklyn, N. Y.....
11	223730		Ga. s.	Flying Cloud III.....	31	21	57.2	15.7	7.4	1924	Boothbay Harbor, Me..
12	224765		Ga. s.	Flying Fish.....	20	14	50.5	12.0	7.5	1925	Bath, Me.....
13	228290		Ga. s.	Flying Fish.....	14	11	38.0	9.1	4.4	1929	Seattle, Wash.....
14	215028		Ga. s.	Flying Mist.....	26	25	55.8	13.8	9.2	1917	City Island, N. Y.....
15	206625	LCIN	Ga. s.	Flying Scud.....	22	21	54.5	15.5	5.3	1909	Bay Shore, N. Y.....
16	224868		Ga. s.	Flytle.....	20	14	50.5	12.0	7.5	1925	Bath, Me.....
17	214339		Ga. s.	Folly.....	17	12	41.1	13.4	6.4	1916	Camden, Me.....
18	214188		Ga. s.	Fontinalls.....	27	14	57.8	14.1	8.7	1916	East Boothbay, Me.....
19	224793		Ga. s.	Fore.....	25	21	55.2	11.9	5.3	1925	Essex, Conn.....
20	219797	LWCT	Ga. s.	Fortuna.....	105	85	69.8	19.4	7.3	1920	South Jacksonville, Fla..
21	204044		Ga. s.	Fortuna II.....	47	42	57.0	17.0	5.0	1907	Boston, Mass.....
22	207639		Ga. s.	Fourwinds.....	20	18	51.2	11.2	5.0	1910	Bay Shore, N. Y.....
23	210350		Ga. s.	Four Winds.....	201	103	101.2	21.0	7.2	1912	Tottenville, N. Y.....
24	223459	MGLK	Ga. s.	Fourwinds.....	19	16	45.5	14.1	5.8	1923	Stockton, Calif.....
25	212514	LDNP	Ga. s.	Framalin.....	43	29	60.7	16.4	5.4	1914	Monroe, Fla.....
26	210058		Ga. s.	Francella.....	23	13	53.6	12.1	6.2	1912	Wiscasset, Me.....
27	227067		Ga. s.	Francelle.....	20	17	44.0	10.7	3.2	1927	Port Clinton, Ohio.....
28	223719		Ga. s.	Frances.....	44	36	58.1	14.3	6.5	1924	do.....
29	225397		Ga. s.	Frances A.....	18	16	45.0	10.0	5.8	1926	Oakland, Calif.....
30	224851		Ga. s.	Frances R.....	24	20	47.7	14.5	5.1	1925	Tottenville, N. Y.....
31	215134		Ga. s.	Frances III.....	40	34	60.0	14.0	6.7	1917	New York, N. Y.....
32	225903		Ga. s.	Frances.....	29	20	53.0	12.7	4.8	1926	Bay City, Mich.....
33	227627		Ga. s.	Frances S. III.....	60	41	72.1	13.6	7.7	1928	Annapolis, Md.....
34	213539		Ga. s.	Francis.....	23	21	53.2	12.1	5.2	1912	Toms River, N. J.....
35	201705		Ga. s.	Frances.....	16	14	59.5	9.2	4.8	1905	Clinton, Iowa.....
36	227851		Ga. s.	Frances Marie.....	12	10	32.8	10.0	4.3	1928	Tacoma, Wash.....
37	225797	MGDS	Ga. s.	Freedom.....	156	136	95.9	19.0	9.2	1926	Camden, N. J.....
38	221352		Ga. s.	Freedom.....	21	17	45.3	12.1	4.6	1921	Keyport, N. J.....
39	201056		Ga. s.	Friendship III.....	17	10	40.4	13.7	19.0	1904	Wiscasset, Me.....
40	203130	KVLG	Ga. s.	Friendship.....	121	97	83.8	23.0	4.8	1906	Greenwich, Conn.....
41	218200		Ga. s.	Fritzle T.....	17	12	47.8	11.6	4.9	1917	New York, N. Y.....
42	209291		Ga. s.	Frollo.....	16	11	45.0	10.0	4.5	1910	Millwaukee, Wis.....
43	227582	MOTR	Ga. s.	Frollo III.....	48	33	71.1	12.0	6.1	1928	Camden, N. J.....
44	228434		Ga. s.	Fun Runner II.....	39	32	58.0	13.9	6.2	1929	San Francisco, Calif.....
45	217161		Ol. s.	G. G. I.....	23	19	45.4	12.3	5.7	1918	Seattle, Wash.....
46	228642		Ga. s.	Gadabout II.....	45	35	59.5	13.6	5.3	1929	Chicago, Ill.....
47	228404		Ga. s.	Gadget.....	21	19	46.5	11.5	5.2	1929	Seattle, Wash.....
48	214330		Ga. s.	Galileo.....	37	22	63.4	13.0	6.5	1916	Neponset, Mass.....
49	214777	LMFN	Ga. s.	Gadfly.....	193	159	101.2	20.6	7.3	1917	New York, N. Y.....
50	223687	MFLD	Ga. s.	Galatea.....	35	24	66.0	12.4	5.8	1924	Boston, Mass.....
51	226641	MGNF	Ga. s.	Galatea.....	14	12	40.1	13.2	5.3	1927	Essex, Conn.....
52	228246		Ga. s.	Galatea.....	19	15	55.0	12.4	6.9	1900	Stockholm, Sweden.....
53	224419		Ga. s.	Gale.....	10	9	34.1	9.7	4.0	1922	Seattle, Wash.....
54	210013	LJRQ	Ga. s.	Gallardo.....	65	37	82.0	15.5	6.1	1917	San Francisco, Calif.....
55	220430		Ga. s.	Gallano.....	20	14	49.4	11.0	5.4	1920	Seattle, Wash.....
56	214148		Ga. s.	Gallivant.....	34	30	54.3	16.0	5.3	1915	Bay Head, N. J.....
57	227927		Ga. s.	Galloping Goose.....	16	9	47.1	10.6	4.8	1928	La Playa, Calif.....
58	202442	KVBT	Ga. s.	Gamboller.....	20	17	55.8	11.4	5.0	1905	New York, N. Y.....
59	204041	KWJG	Ga. s.	Gannet.....	28	16	56.9	12.6	4.7	1907	Quincy, Mass.....
60	203404	KWPG	Ga. s.	Ganoga.....	19	16	48.7	11.8	6.2	1906	Long Island City, N. Y..
61	210553		Ga. s.	Gardenia II.....	27	27	50.4	11.0	6.1	1912	West Lynn, Mass.....
62	223354		Ga. s.	Gar, sr.....	36	24	68.5	11.5	7.0	1923	Algonac, Mich.....
63	3713		Ga. s.	Gaviota.....	18	15	48.0	13.5	6.8	1897	East Boothbay, Me.....
64	225710		Ol. s.	Gay-Jane.....	39	27	57.7	14.0	6.1	1926	Bayonne, N. J.....

1 Formerly U. S. Navy Hull No. 5190.

2 Formerly ga. y. Anna D.

3 Formerly ga. y. Adele.

4 Formerly Ga. y. Saona.

5 Formerly ga. y. Hussar.

6 Formerly Ga. s. {a Ahyea.

{b Clytie.

{a Rambler.

7 Formerly ga. y. {b Temegan.

8 Formerly ga. y. Efra

9 Formerly ga. y. Shouan.

10 Formerly ga. y. {a Karl.

{b Mariba.

11 Formerly ga. y. Frances A. VII.

12 Formerly ga. s. Margaret.

13 Formerly ga. s. {a Vixen.

{b Rae II.

Line No.	Crew	Horsepower	Name of owner	Home port	Address of owner
1	2	40	H. Winfield Wright.....	Philadelphia, Pa.....	200 Linden Avenue, Riverton, N. J.
2	4	100	Herbert D. Oppenheimer.....	New York, N. Y.....	74 Trinity Place.
3	3	100	Asa B. Gardiner.....	Baltimore, Md.....	Cookeysville, Md.
4	1	225	Guilliam H. Clamer.....	Philadelphia, Pa.....	129 South Berkley Avenue, Atlantic City, N. J.
5	10	400	Julian F. Detmer.....	New York, N. Y.....	Tarrytown, N. Y.
6	1	45	Clarence L. Moore.....	Detroit, Mich.....	2604 Pennsylvania Avenue.
7	3	50	George E. Cook.....	Tampa, Fla.....	Care Murock Realty Corporation, Martha Hotel Building, St. Petersburg, Fla.
8	1	b 200	Glen O. Winget.....	Los Angeles, Calif.....	845 Keniston Avenue.
9	1	40	Robert P. Nelms.....	Jacksonville, Fla.....	Box 840.
10	3	40	Edmund C. Gaskill.....	Philadelphia, Pa.....	Guarantee Trust Building, Atlantic City, N. J.
11	1	45	Lawrence Grinnell.....	New Bedford, Mass.....	South Dartmouth, Mass.
12	1	20	Robert P. Noble.....	Bridgeport, Conn.....	Greenwich, Conn.
13	1	200	F. H. Brownell, jr.....	Seattle, Wash.....	R. F. D. 1, The Highlands.
14	3	15	O. M. Mitchell, jr.....	New York, N. Y.....	Mamaroneck, N. Y.
15	2	24	J. B. Bancroft.....	Portland, Me.....	44 Neal Street.
16	2	20	Charles R. Richards.....	New York, N. Y.....	791 Park Avenue.
17	2	20	Nathaniel T. Guernsey.....	Vineyard Haven, Mass.....	Edgartown, Mass.
18	3	40	Matthew P. Whittail.....	New Bedford, Mass.....	Worcester, Mass.
19	3	300	Fred W. Weller.....	Miami, Fla.....	West Palm Beach, Fla.
20	4	120	Richmond Talbot.....	New York, N. Y.....	52 William Street.
21	2	37	do.....	do.....	Do.
22	1	60	May Kernan.....	do.....	Bay Berry Point, Islip, N. Y.
23	5	150	Samuel M. Nicholson.....	Providence, R. I.....	Nicholson File Co.
24	1	b 22	Stanley G. Harris.....	San Francisco, Calif.....	Mills Building.
25	2	75	Clarkson Coal & Dock Co. (Del.).....	St. Paul, Minn.....	1310 Merchant National Bank Building.
26	3	50	W. J. Sommers.....	New York, N. Y.....	Long Island City, N. Y.
27	1	150	Robert E. Hanley.....	Baltimore, Md.....	York, Pa.
28	3	320	G. H. Wood.....	Detroit, Mich.....	Elm Avenue, Monroe, Mich.
29	1	b 100	Randolph W. Apperson.....	San Francisco, Calif.....	Pleasanton, Calif.
30	2	60	Frank L. Balley.....	New York, N. Y.....	74 Hancock Street (B.).
31	3	65	Daniel Tatum.....	do.....	55 Worth Street.
32	1	120	William M. Marshall.....	Mobile, Ala.....	Care Battle House.
33	5	300	Paul W. Sellar.....	Detroit, Mich.....	2432 Boston Boulevard.
34	2	45	Charles E. Carpenter.....	Philadelphia, Pa.....	240 West Somerset Street.
35	2	40	D. W. Kimberly.....	Des Moines, Iowa.....	Davenport, Iowa.
36	2	37	John Buffelen.....	Tacoma, Wash.....	509 North Yakima Avenue.
37	0	350	A. J. Fay.....	Boston, Mass.....	Lowell, Mass.
38	2	145	J. Ralph Jacoby.....	New York, N. Y.....	44 West Seventy-second Street.
39	1	32	Myron R. Durham.....	New Haven, Conn.....	33 Olive Street.
40	3	280	Fred Roberts.....	Tampa, Fla.....	General delivery, Fort Myers, Fla.
41	2	85	Eleanor Louise Turck.....	Jacksonville, Fla.....	Ortega, Fla.
42	1	30	Louis H. Lothridge.....	Tampa, Fla.....	Box 150.
43	4	1,000	Walter P. Chrysler.....	New York, N. Y.....	347 Madison Avenue.
44	1	200	Herman O. Hogrefe.....	San Francisco, Calif.....	1400 Greenwich Street.
45	1	30	Fred G. Clarke.....	Seattle, Wash.....	1115 Alaska Building.
46	2	300	T. O. Dunlap.....	Cincinnati, Ohio.....	Mercantile Library Building.
47	1	150	T. Harry Gowman.....	Seattle, Wash.....	Care Hotel Gowman.
48	2	90	George W. Galr.....	Bridgeport, Conn.....	Greens Farms, Conn.
49	0	100	Frederick H. Rawson.....	Chicago, Ill.....	7 South Dearborn Street.
50	3	330	Frank H. Gage.....	Boston, Mass.....	87 Lincoln Street.
51	1	25	Elton S. Wayland.....	New Haven, Conn.....	Waterbury, Conn.
52	1	b 20	C. R. Tobin.....	San Francisco, Calif.....	Hibernia Bank Building.
53	1	235	W. G. Bovee.....	Seattle, Wash.....	1521 Seventh Avenue.
54	5	340	Northway Securities Co. (Calif.).....	Los Angeles, Calif.....	1237 Pacific Mutual Building.
55	1	300	Albert E. Snyder.....	do.....	Rowan Building.
56	1	50	Jennie D. Brakeley.....	Philadelphia, Pa.....	Bay Head, N. Y.
57	1	750	B. A. Wilson.....	Los Angeles, Calif.....	1330 North Serrano Street.
58	1	40	Augustus Smith.....	New York, N. Y.....	Roselle, N. J.
59	3	50	F. O. White.....	do.....	11 Moore Street.
60	2	37	John McE. Bowman.....	do.....	Hotel McAlpin.
61	2	40	Oil Trucking Corporation (N. Y.).....	do.....	Long Island City, N. Y.
62	4	600	Gar Wood.....	Detroit, Mich.....	Algonac, Mich.
63	3	20	Arnold S. Kirkeby.....	Chicago, Ill.....	105 South La Salle Street.
64	2	188	Louis R. Wasey.....	New York, N. Y.....	420 Lexington Avenue.

¹¹ Formerly (a ga. y. Onawa II.
 (b ga. s. Day Dream.
¹² Formerly ga. y. Sunbeam III,
 (a Albion.
¹³ Formerly ga. y. (b Geraldine.
 (c Cythlen.
¹⁴ Formerly ga. y. Balkim.
¹⁵ Formerly Swedish yacht Galatea.

¹⁶ Formerly ga. y. Gloriana.
¹⁷ Formerly ga. y. Josephine II
¹⁸ Formerly ga. y. Raduga.
¹⁹ Formerly ga. y. Cigarette.
²⁰ Formerly (a Schooner Brynllys.
 (b Half Moon.
²¹ Formerly ol. y. Memory II.

Line No.	Official No.	Signal letters	Rig	Name of yacht	Tonnage		Register dimensions			When built	Where built
					Gross	Net	Length	Breadth	Depth		
MOTOR YACHTS—											
Continued											
1	218807		Ga. s.	¹ Gazeka.....	19	13	34.2	13.5	4.9	1906	Vancouver, British Columbia.
2	227797	MGWC	Ga. s.	Gem.....	98	66	99.9	17.2	7.0	1928	Vegesack, Germany.
3	221595		Ga. s.	Genesta.....	14	11	32.9	15.0	4.7	1908	San Francisco, Calif.
4	86570		Ga. c.	Genevieve.....	22	20	46.4	14.1	6.0	1901	Monument Beach, Mass.
5	227328		Ga. s.	Genevieve II.....	20	17	44.6	10.7	5.2	1928	Port Clinton, Ohio.
6	227447		Ga. s.	Genovra.....	28	19	47.2	12.6	6.1	1928	Milford, Del.
7	209943		Ol. s.	² Gentry.....	56	49	84.0	15.6	6.6	1911	Port Chester, N. Y.
8	66461		Ga. s.	Gertrude.....	7	7	30.0	14.0	2.9	1899	Liverpool, Tex.
9	215237	LIKQ	Ol. s.	³ Gertrude.....	17	12	37.8	11.1	5.3	1914	Port Clinton, Ohio.
10	221238	MCSH	Ga. s.	Gertrude.....	54	50	71.4	19.3	8.9	1921	Boston, Mass.
11	218687		Ga. s.	Gertrude.....	15	13	46.5	14.2	3.7	1907	Solomons, Md.
12	228484		Ga. s.	Gesina II.....	18	15	38.0	11.3	5.5	1929	Wilmington, Del.
13	225949		Ga. s.	Gesina.....	19	16	44.4	13.8	5.5	1926	Manitowoc, Wis.
14	227305		Ga. s.	Gesture.....	20	12	45.5	11.5	4.6	1928	Biddeford, Me.
15	215402	LIIPN	Ga. s.	⁴ Gler-Ho.....	16	12	43.0	10.5	5.5	1911	Tom's River, N. J.
16	223088	MFDW	Ol. s.	Gilnockle.....	71	54	88.7	16.0	6.5	1923	Stamford, Conn.
17	225501		Ga. s.	Gilwin.....	11	10	35.1	9.1	4.7	1925	Seattle, Wash.
18	225313	MFWC	Ga. s.	⁵ Ginger-Dot-Jr.....	39	27	57.7	14.0	6.1	1926	Bayonne, N. J.
19	221791		Ga. s.	Gipsy Girl.....	40	34	57.0	17.0	8.6	1921	Los Angeles, Calif.
20	223001		Ga. s.	⁶ Gitana.....	39	33	63.2	13.0	6.0	1923	Lynn, Mass.
21	221080		Ga. s.	Gladiator.....	26	17	48.8	13.0	6.8	1921	Wilmington, Calif.
22	228000		Ga. s.	Gladiator.....	29	19	48.5	12.6	6.1	1929	Bayonne, N. J.
23	86296	KMBS	Ga. s.	Glendoveer.....	42	38	62.2	17.6	6.8	1894	Tottenville, N. Y.
24	214728	LGRF	Ga. s.	Glendoveer.....	33	22	73.3	11.7	5.6	1912	Madisonville, La.
25	220026	LWNH	Ga. s.	Gloria.....	26	22	52.3	11.6	6.0	1920	Seattle, Wash.
26	224916		Ga. s.	Gloria.....	26	21	46.5	11.5	6.2	1911	Algonac, Mich.
27	224905		Ol. s.	⁷ GLORIA DALTON.....	86	67	87.0	21.0	11.2	1925	Long Beach, Calif.
28	228229		Ga. s.	Gloria Rita.....	18	12	52.0	11.0	5.0	1917	New York, N. Y.
29	211243		Ga. s.	Glory.....	30	26	44.1	13.7	5.6	1913	Tacoma, Wash.
30	218307		Ga. s.	Glorybe.....	10	8	34.2	9.8	4.8	1914	Seattle, Wash.
31	208011	LBQS	Ga. s.	⁸ Golden Days.....	79	71	69.8	18.5	5.2	1910	Camden, N. J.
32	225241		Ga. s.	⁹ Golondrina.....	25	17	48.6	10.6	5.5	1925	Los Angeles, Calif.
33	223007		Ga. s.	¹⁰ Gomol II.....	32	24	53.0	13.0	5.7	1923	Bay City, Mich.
34	222092	MDVR	Ol. s.	GOODWILL..... ¹¹	312	138	138.4	30.1	16.1	1922	Wilmington, Del.
35	223806		Ga. s.	Goose.....	19	13	44.0	13.7	5.1	1924	Boston, Mass.
36	211483		Ga. s.	Gosco.....	22	15	43.5	11.0	7.7	1913	Quincy, Ill.
37	223998		Ga. s.	Gosling.....	49	33	68.8	14.0	6.5	1924	Seattle, Wash.
38	216526		Ga. s.	Grace C.....	7	6	28.6	8.6	4.6	1918	do.
39	205113		Ga. s.	¹² Grace G.....	22	19	55.0	11.0	5.4	1908	New York, N. Y.
40	221848		Ga. s.	¹³ Grace M.....	29	20	50.1	13.1	5.5	1925	Sandusky, Ohio.
41	223999		Ga. s.	Grace S.....	27	18	57.8	11.5	5.9	1924	New York, N. Y.
42	206575		Ga. s.	¹⁴ Gracemere.....	52	39	74.5	14.0	6.8	1909	Port Jefferson, N. Y.
43	227805		Ga. s.	Gracia.....	31	21	53.0	13.0	6.4	1923	Bayonne, N. J.
44	211848		Ga. s.	Granada II.....	36	28	70.8	12.4	5.8	1912	East Port Chester, Conn.
45	225635		Ga. s.	Granada IV.....	70	48	74.0	15.1	7.5	1926	New York, N. Y.
46	227068		Ga. s.	Grathea II.....	30	20	54.4	12.7	5.2	1928	Bay City, Mich.
47	85985		Ga. s.	¹⁵ Gray Goose.....	19	16	48.3	14.2	7.5	1887	Boston, Mass.
48	207485		Ga. s.	¹⁶ Grayling.....	16	14	49.6	10.4	5.0	1909	Nyack, N. Y.
49	222915		Ga. s.	Grayling.....	21	14	60.4	10.8	5.3	1907	Detroit, Mich.
50	203159		Ga. s.	¹⁷ Grayling III.....	44	30	94.0	10.6	5.6	1906	do.
51	222785		Ga. s.	Green Wing.....	13	11	37.2	9.2	4.8	1923	Seattle, Wash.
52	223037		Ga. s.	¹⁸ Greensboro.....	24	11	48.2	16.5	3.9	1917	Camden, N. J.
53	205416		Ga. s.	¹⁹ Grey Goose.....	19	13	54.5	12.7	7.8	1908	Stamford, Conn.
54	210121		Ga. s.	²⁰ Grey Goose.....	25	17	60.0	11.2	5.8	1918	New York, N. Y.
55	218289		Ga. s.	Grey Hound.....	21	14	56.6	10.5	5.0	1916	do.
56	221611	MDFG	El. s.	GUINEVERE..... ²¹	508	345	171.2	32.5	18.7	1921	Nononset, Mass.
57	227069		Ga. s.	Gulf Breeze.....	54	31	68.6	14.5	6.0	1927	Rockport, Tex.
58	225100		Ga. s.	Gulf Stream.....	26	17	49.5	12.8	7.0	1925	Baltimore, Md.
59	225681		Ol. s.	Gull.....	19	13	49.0	11.6	5.2	1926	Bayonne, N. J.
60	225073		Ga. s.	²² Gunner.....	33	27	53.0	13.0	5.5	1926	Wilmington, Del.
61	212690		Ga. s.	Gussum.....	19	18	38.4	14.5	4.2	1914	Patchogue, N. Y.

¹ Formerly British ga. y. Gazeka.

² Formerly ga. s. {
a Edithia.
b Clorita.
c Seabee.
d Donosarri.
e Queen II.
f Roamer.
g Gernemar II.

⁴ Formerly ga. y. Margo.

⁵ Formerly ga. y. {
a Allie.
b Rodmar.
c Mendota.
d Romany.
e Georganna.
f Cocopomelo.
g Katydid.

Line No.	Crew	Horsepower	Name of owner	Home port	Address of owner
1	3	12	Colln O. Radford & Co. (Wash.)	Seattle, Wash.	National Bank of Commerce Building.
2	8	1,500	William Ziegler, jr.	New York, N. Y.	512 Fifth Avenue.
3	1	16	Rollin Van Amburgh	Seattle, Wash.	2900 Third Avenue North.
4	1	50	Walter F. Carling	New York, N. Y.	33 Second Avenue, Port Washington, N. Y.
5	1	150	Walter W. Huntley	Buffalo, N. Y.	29 Hodge Avenue.
6	2	260	Calvin G. Child	Vineyard Haven, Mass.	116 Williams Street.
7	4	6150	J. Dale Gentry	Los Angeles, Calif.	Gentry Building, [San Bernardino, Calif.
8	1	40	A. O. Burton	Houston, Tex.	Box 272.
9	2	100	Newton H. Neustadter	San Francisco, Calif.	62 First Street.
10	5	50	Bernard Bloch	Philadelphia, Pa.	Twelfth and Market Streets.
11	1	25	Norman Johnson	New York, N. Y.	38 East Seventieth Street.
12	1	100	John G. Dentz	do.	Maywood, N. J.
13	3	25	Louis Schuette	Milwaukee, Wis.	Manitowoc, Wis.
14	2	140	Wilbur E. Forbes	Boston, Mass.	140 Winthrop Street, Taunton, Mass.
15	1	40	V. B. Moorey	Detroit, Mich.	3524 West Warren Avenue.
16	5	240	G. Prescott Knight	Providence, R. I.	West Warwick, R. I.
17	2	40	Frank J. McIlugh	Seattle, Wash.	907 Queen Anne Avenue.
18	5	188	Frank Ballou Stearns	New York, N. Y.	Hanna Building, Cleveland, Ohio.
19	2	100	G. Benton Wilson	Los Angeles, Calif.	2123 West Twenty-first Street.
20	3	300	E. A. Taft	Boston, Mass.	1 Federal Street.
21	1	50	Zane Grey	Los Angeles, Calif.	Altadena Calif.
22	1	250	F. L. Putnam & Co. (Mass.)	Boston, Mass.	111 Devonshire Street.
23	3	72	E. Laurence Dinning, jr.	Baltimore, Md.	211 Chamber of Commerce.
24	3	110	A. Arzouyan	Miami, Fla.	Box 2345 Palm Beach, Fla.
25	1	100	Arthur Barth	Seattle, Wash.	3824 Forty-eighth Avenue NE.
26	1	110	Frank E. Ellsworth	Detroit, Mich.	Hotel Plaza.
27	4	40	Victor E. Dalton	Los Angeles, Calif.	542 South Figueroa Street.
28	1	150	William H. Gunther	New York, N. Y.	205 Greenway North, Forest Hills, N. Y.
29	2	30	John L. Downs	Seattle, Wash.	Mount Vernon, Wash.
30	1	16	D. S. Graybill	do.	2509 Fourteenth Avenue West.
31	4	50	James Elverson, jr.	Philadelphia, Pa.	Broad and Callowhill Streets.
32	2	400	William H. Mead	Los Angeles, Calif.	350 North June Street.
33	1	94	G. Lawrence Hill	New York, N. Y.	Kingspoint, N. Y.
34	25	180	Kelth Spalding	Chicago, Ill.	33 South Clark Street.
35	2	90	Cyrus T. Schlrmer	Boston, Mass.	25 Wachusett Road, Newton, Mass.
36	2	40	Henry R. MacLeod	New Orleans, La.	8004 Ereret Street.
37	2	330	Samuel K. Rindge	Los Angeles, Calif.	814 Trust and Savings Building.
38	1	14	C. A. Wheeler	Seattle, Wash.	205 Louisa Street.
39	2	150	Michael Gloe	New York, N. Y.	15 Whitehall Street.
40	2	130	Theodore Bacon	Detroit, Mich.	2004 Virginia Park.
41	2	360	R. C. Reynolds	Albany, N. Y.	Troy, N. Y.
42	1	200	Henry K. Browning	New York, N. Y.	Cooper Square.
43	2	95	Leon Pierce	do.	740 East One hundred and forty-first Street.
44	3	50	Mike Hogg	Houston, Tex.	401 Louisiana Street.
45	6	200	Fred A. Poor	New York, N. Y.	250 Park Avenue.
46	2	200	E. T. Strong	Detroit, Mich.	Flint, Mich.
47	4	40	Charles Ellicott	New York, N. Y.	150 Broadway.
48	1	25	Theodore Cooke, jr.	Baltimore, Md.	Hopkins Apartment, St. Paul and Thirty-first Streets.
49	3	260	Artemas Ward	New York, N. Y.	6 East Seventy-eighth Street.
50	3	135	Fabian Randel	Miami, Fla.	23 Northeast First Street.
51	1	60	L. N. Hanford	Seattle, Wash.	1207 Fortieth Avenue North.
52	2	40	Highlanders Club (N. C.)	Beaufort, N. C.	Greensboro, N. C.
53	2	25	Harry R. Trainer	Boston, Mass.	740 Washington Street, Brookline, Mass.
54	2	300	Arthur A. Brown	New York, N. Y.	326 Lafayette Street.
55	2	400	Edsel B. Ford	Detroit, Mich.	100 Lake Shore Road, Grosse Pointe Shores, Mich.
56	25	550	Edgar Palmer	New York, N. Y.	17 Cedar Street.
57	3	140	A. F. Parker	Corpus Christi, Tex.	La Feria, Tex.
58	2	80	S. D. Baker	New York, N. Y.	236 West Fourteenth Street.
59	2	88	Mary L. L. Mauran	Providence, R. I.	140 Prospect Street.
60	2	130	Arthur Maris	New York, N. Y.	52 Broadway.
61	2	62	Edwin Thorne	do.	Babylon, N. Y.

¹⁰ Formerly ga. y. Skylark II.

¹¹ Formerly ga. y. ^a Dida.

¹² Formerly ga. y. ^b Mary.

¹³ Formerly ga. y. Roblotta II

¹⁴ Formerly ga. y. ^a Mahary.

¹⁵ Formerly ga. y. ^b Eagle.

¹⁶ Formerly ga. y. ^c U. S. S. P. 145

¹⁷ Formerly ga. y. Gundred.

¹⁸ Formerly ga. y. Graham

¹⁹ Formerly st. y. ^a Hornet.

²⁰ Formerly st. y. ^b Viking.

²¹ Formerly ga. y. Slyeditha.

²² Formerly ga. y. Valeda.

²³ Formerly ga. s. ^a U. S. Shipping Control No. 1.

²⁴ Formerly ga. s. ^b Hawke.

²⁵ Formerly ga. y. Red Head.

Line No.	Official No.	Signal letters	Rlg	Name of yacht	Tonnage		Register dimensions			When built	Where built
					Gross	Net	Length	Breadth	Depth		
MOTOR YACHTS—Continued											
							<i>Feet</i>	<i>Feet</i>	<i>Feet</i>		
1	200973		Ga. s.	Gwendolyn	7	7	32.0	9.2	4.0	1904	Seattle, Wash.
2	204195		Ga. s.	Gwendolyn II	17	15	40.7	13.7	6.8	1907	Georgetown, Wash.
3	86526		Ga. s.	Gypsy	33	31	51.0	15.1	4.7	1900	Atlantic City, N. J.
4	218543	LSBQ	Ga. s.	Gypsy	28	19	63.6	11.3	5.0	1919	Bristol, R. I.
5	221683	MDJN	Ol. s.	Gypsy	57	33	70.8	16.0	7.7	1921	Los Angeles, Calif.
6	225603		Ga. s.	Gypsy	10	8	31.5	9.3	4.6	1926	Seattle, Wash.
7	227588		Ga. s.	Gypsy	108	73	97.3	18.0	7.6	1928	Boston, Mass.
8	218217		Ga. s.	Gypsy III	19	17	43.3	10.9	5.5	1910	Taunton, Mass.
9	222395		Ga. s.	H. A. T.	48	44	64.7	13.2	5.8	1922	Madisonville, La.
10	96383		Ga. s.	H. Lindsay	17	10	36.7	14.5	6.2	1897	Chelsea, Mass.
11	201000		Ga. s.	Haleyon	17	17	42.0	13.8	5.0	1904	East Boothbay, Me.
12	207419		Ga. s.	Haleyon	18	16	44.0	11.2	4.6	1910	New York, N. Y.
13	223365	MFIL	Ga. s.	Haleyon	58	48	78.0	20.2	9.6	1923	Shelbourne, Nova Scotia.
14	209835	LCJP	Ga. s.	Half Moon	18	18	40.0	11.0	5.8	1911	East Greenwich, R. I.
15	220558		Ga. s.	Hallson II	26	10	49.8	11.8	4.1	1920	Erie, Pa.
16	120028		Ga. s.	Hals Holme	23	20	52.6	16.3	3.9	1893	Pocomoke City, Md.
17	287020		Ga. s.	Happy Hours	17	12	48.3	10.5	4.2		Unknown.
18	227068		Ga. s.	Happwee	18	12	47.0	11.0	4.9	1928	New York, N. Y.
19	221987		Ga. s.	Herberta	28	22	48.1	12.1	6.5	1916	Greenwich, Conn.
20	227257	MGRW	Ol. s.	HARDI BIAOU	146	119	98.1	24.4	13.8	1928	Boston, Mass.
21	224810		Ga. s.	Harlequin	18	15	45.0	13.6	6.2	1925	Bristol, R. I.
22	214454		Ga. s.	Harmar	51	35	59.2	16.0	6.0	1916	New York, N. Y.
23	227038		Ga. s.	Harmattan	15	10	47.4	10.9	4.6	1928	Bremen, Germany
24	215176	LHGP	Ga. s.	Harmony	28	15	64.1	11.4	4.9	1916	Port Clinton, Ohio
25	219058	LTON	Ga. s.	Harmony	149	90	90.3	21.0	7.9	1919	Fort Myers, Fla.
26	220646		Ga. s.	Harmony	22	17	53.9	11.0	4.9	1920	Milwaukee, Wis.
27	225793		Ga. s.	Harmony	19	17	37.3	10.6	6.4	1926	Seattle, Wash.
28	220427	MBFK	Ga. s.	Harpoon	28	23	60.0	11.2	5.8	1917	Bristol, R. I.
29	221037		Ga. s.	Harpoon	24	20	41.0	15.8	6.0	1921	Fairhaven, Mass.
30	222106	MDPC	Ga. s.	Harpoon II	38	26	66.0	12.5	5.7	1922	Neponset, Mass.
31	213947		Ga. s.	Harriet	16	16	39.5	14.6	4.7	1905	Toms River, N. J.
32	226428	MGLB	Ga. s.	Harriet	52	40	65.6	14.0	6.0	1927	Quincy, Mass.
33	226883		Ga. s.	Harriet	24	16	48.0	11.2	5.6	1927	Wilmington, Del.
34	223855		Ga. s.	Hassee	33	28	57.0	17.3	5.7	1924	Pocomoke City, Md.
35	222105		Ga. s.	Hasta Manana	19	16	41.3	11.3	6.0	1912	Burton, Wash.
36	223107	MFGC	Ga. s.	Hathor	32	25	58.0	14.5	9.2	1923	Boston, Mass.
37	225659		Ga. s.	Hawk	17	10	44.6	12.8	6.8	1926	Mystic, Conn.
38	202482		Ga. s.	Hazel	14	9	42.0	11.0	4.5	1905	Asbury Park, N. J.
39	215677		Ga. s.	Hazel	25	21	51.1	12.9	5.5	1915	New Brunswick, N. J.
40	208242		Ga. s.	Hazel 3	18	14	41.6	12.0	5.0	1910	Saunderstown, R. I.
41	223881		Ga. s.	Hazetma II	50	33	51.7	15.8	5.2	1924	Bliddeford, Mo.
42	224278		Ga. s.	Heather II	19	17	50.0	13.8	4.7	1915	Cambridge, Md.
43	225402		Ga. s.	Hedalea	109	74	79.8	17.0	9.4	1926	New York, N. Y.
44	226991	MFWR	Ga. s.	Heigh-Ho	128	110	86.0	18.0	8.9	1927	Camden, N. J.
45	209462	MQQL	Ga. s.	Helasa	81	55	91.0	16.0	7.8	1911	Baltimore, Md.
46	223245	LCOM	Ga. s.	Helchabro	28	22	50.6	11.4	4.3	1915	Toledo, Ohio
47	225679		Ga. s.	Helen	16	11	37.0	14.4	4.9	1926	Biloxi, Miss.
48	225805		Ga. s.	Helen	22	15	46.4	11.6	5.7	1926	Los Angeles, Calif.
49	227885		Ga. s.	Helen I	12	10	32.6	9.5	5.2	1928	Seattle, Wash.
50	221416		Ga. s.	Helen II	25	13	48.9	11.2	5.5	1921	Chicago, Ill.
51	226543		Ga. s.	Helen II	17	11	45.5	12.5	4.3	1927	Bayhead, N. J.
52	222504		Ga. s.	Helen E.	16	12	34.7	10.4	5.4	1922	East Seattle, Wash.
53	228584		Ga. s.	Helen Hinton	10	9	29.1	9.4	5.3	1929	Nooksack, Wash.
54	220308		Ga. s.	Helen Irene	27	18	50.2	11.6	5.6	1920	Seattle, Wash.
55	219475	LVHK	Ga. s.	Helen Louise	33	28	47.5	14.0	6.7	1920	Camden, N. J.
56	227358		Ga. s.	Helena	101	69	87.4	16.0	8.9	1928	New York, N. Y.
57	217735		Ga. s.	Helena II	19	18	46.9	12.1	5.2	1907	Warren, R. I.
58	211223		Ga. s.	Helene	17	11	49.2	10.9	4.7	1913	Annapolis, Md.
59	215550		Ga. s.	Helene	14	12	41.9	9.4	4.1	1917	Seattle, Wash.
60	225051		Ga. s.	Helene	20	13	48.4	11.0	4.7	1926	Manitowoc, Wis.
61	226316	MGKH	Ol. s.	HELENE	104	70	96.9	16.8	7.8	1927	Bay City, Mich.
62	221411	MCWG	Ga. s.	Hellanthus	37	30	6.0	13.0	7.0	1921	Bristol, R. I.
63	227477		Ga. s.	Helmack	15	13	37.5	9.7	4.7	1928	Seattle, Wash.
64	226512		Ol. s.	Helmar II	31	24	50.4	11.6	6.5	1927	do
65	227601		Ga. s.	Helrie	19	15	45.0	10.5	5.0	1928	Wilmington, Del.
66	210420		Ga. s.	Henrietta	25	17	55.2	14.0	7.2	1912	Seattle, Wash.

¹ Formerly ga. y. Jetta.

² Formerly ga. y. Amanap.

³ Formerly ga. y. ^a Henrietta II.

⁴ Formerly ga. y. ^b Sox.

⁵ Formerly ga. y. Fred Jones.

⁶ Formerly ga. y. Lady Doris.

⁷ Formerly ga. s. Goodwill, Jr.

⁸ Formerly ga. y. Ellen III.

⁹ Formerly ga. y. Doris IV.

¹⁰ Formerly ga. s. Olive B.

Line No.	Crew	Horsepower	Name of owner	Home port	Address of owner
1	3	15	Ellis F. Provinc.....	Seattle, Wash.....	520 Thirty-sixth Avenue North.
2	1	12	F. O. Hellenthal.....	do.....	6020 Rainier Avenue.
3	1	35	Frank L. Southrn.....	Philadelphia, Pa.....	Hotel Pennsylvania.
4	2	260	Robert F. Herrick.....	Boston, Mass.....	1 Federal Street.
5	6	140	C. R. Holmes.....	Los Angeles, Calif.....	Feath Hill Ranch, Santa Barbara, Calif.
6	1	90	M. O. Lille.....	Seattle, Wash.....	1133 McIlvra Boulevard.
7	6	700	Robert F. Herrick.....	Boston, Mass.....	1 Federal Street.
8	1	40	Clarence K. Michaels.....	New York, N. Y.....	484 Tenth Street (B.).
9	3	125	John Douglas.....	Pensacola, Fla.....	Cordova Park.
10	3	30	Guy F. Hawkins.....	Boston, Mass.....	7 Greenville Terrace, Somerville, Mass.
11	2	12	George L. De Blots.....	do.....	11 Pemberton Square.
12	2	50	George W. Conklin.....	Bridgeport, Conn.....	Shelton, Conn.
13	4	150	Windemere Co. (Wis.).....	Milwaukee, Wis.....	215 Galena Street.
14	2	150	Tad M. Shaw.....	Grand Haven, Mich.....	McMullin Building.
15	2	450	George F. Hall.....	Erie, Pa.....	956 West Tenth Street.
16	2	16	Edward B. Eisenbrandt.....	Baltimore, Md.....	111 North Charles Street.
17	2	45	Edward J. Whalen.....	New York, N. Y.....	190 Exeter Street, Manhattan Beach, N. Y.
18	1	300	H. H. Weekes.....	do.....	123 East Fifty-third Street.
19	5	75	Amelle W. Rodmer.....	Miami, Fla.....	Ingraham Building.
20	9	100	Henry D. Lloyd.....	do.....	479 Commonwealth Avenue.
21	1	65	George B. Knowles.....	New Bedford, Mass.....	South Dartmouth, Mass.
22	3	50	Archibald McNeil.....	Bridgeport, Conn.....	Black Rock, R. I.
23	1	580	James H. Ottley.....	New York, N. Y.....	Glen Cove, Long Island, N. Y.
24	3	350	Sahagl Corporation (N. Y.).....	do.....	17 Wall Street.
25	5	200	Erie Basin Towing & Hoisting Co. (N. Y.).....	do.....	25 Broadway.
26	3	300	Frank W. Fuller.....	San Francisco, Calif.....	2790 Broadway.
27	1	65	A. E. Groszow.....	Seattle, Wash.....	303 West Hudson Street.
28	2	400	B. B. Taggart.....	Cape Vincent, N. Y.....	Watertown, N. Y.
29	1	35	Aaron Davis.....	New Bedford, Mass.....	Harwichport, Mass.
30	2	20	Paul C. Nicholson.....	Providence, R. I.....	283 Blackstone Boulevard.
31	1	15	Edward Woodall.....	Cambridge, Md.....	Easton, Md.
32	3	330	Old National Mortgage Loan Co. (Del.).....	Chicago, Ill.....	208 South La Salle St.
33	1	200	H. Leslie Atlas.....	do.....	410 North Michigan Avenue.
34	3	60	William W. Grier.....	Washington, D. C.....	Metropolitan Club.
35	2	65	C. F. Martin.....	Seattle, Wash.....	Seaboard Building.
36	4	45	Frank A. Beggs.....	Salom, Mass.....	Marblehead, Mass.
37	2	80	A. F. Ferguson.....	New York, N. Y.....	Fishers Island, N. Y.
38	1	16	Louder N. Hearn.....	Wilmington, Del.....	Millford, Del.
39	2	45	Arthur L. Thurston.....	New York, N. Y.....	Care Kaess Airplane Corporation, Gates and Washington Avenue, Lindenhurst, N. Y.
40	1	60	Frederic A. Gee.....	Fall River, Mass.....	661 High Street.
41	2	50	Isaac H. Blanchard.....	New York, N. Y.....	Southampton, N. Y.
42	2	25	J. Willis Smith.....	Baltimore, Md.....	Curtis Bay, Md.
43	4	200	Alcon Hirsch.....	New York, N. Y.....	271 Madison Avenue.
44	9	300	A. E. Walbridge.....	do.....	14 Wall Street.
45	7	200	John W. Sanders.....	Houston, Tex.....	Hermann Building.
46	2	35	Charles T. Bush.....	Detroit, Mich.....	149 East Larned Street.
47	2	30	Thomas Bayne Donegre.....	New Orleans, La.....	1421 Octavia Street.
48	10	5200	A. A. Frost.....	San Diego, Calif.....	1895 Alta Mira.
49	1	38	C. R. Wilkes.....	Seattle, Wash.....	4609 West Oregon Street.
50	2	30	Daniel D. Baker.....	Cleveland, Ohio.....	3473 Belden Avenue, Youngstown, Ohio.
51	1	140	William H. Johnson, jr.....	Philadelphia, Pa.....	Bay Head, N. J.
52	1	20	Elizabeth Riddle.....	Seattle, Wash.....	1137 Northlake Avenue.
53	1	40	A. J. Hannah.....	do.....	1006 Jersey Street, Bellingham, Wash.
54	1	40	George Matzen.....	do.....	Securities Building.
55	2	60	Edward C. Ely.....	New York, N. Y.....	University Club.
56	3	600	Charles E. F. McCann.....	do.....	233 Broadway.
57	2	32	John Milnes.....	do.....	Port Richmond, N. Y.
58	2	32	Joseph J. Hall.....	Baltimore, Md.....	3607 Windsor Mill Road.
59	1	50	Edna D. Bakes.....	Seattle, Wash.....	Walker Apartments, Tacoma, Wash.
60	2	450	Helen M. Elmore.....	Chicago, Ill.....	10650 Longwood Drive.
61	6	200	C. O. Miniger.....	Toledo, Ohio.....	Care Electric Auto Lite Co.
62	1	47	G. G. Peters.....	Boston, Mass.....	101 Milk Street.
63	2	65	Chas. P. McElroy.....	Seattle, Wash.....	2213 Fourth Avenue.
64	1	48	E. M. Harrington.....	do.....	3303 West Laurelhurst Drive.
65	2	175	Louis R. Adams.....	New York, N. Y.....	300 Riverside Drive.
66	2	40	L. C. Torrance, jr.....	Los Angeles, Calif.....	614 South Hope Street.

¹⁰ Formerly ga. y. Mischief.
¹¹ Formerly ga. y. Roynono.
¹² Formerly ga. y. Mariska.
¹³ Formerly ga. y. ^(a) Tuna.
^(b) Ranora.

¹⁴ Formerly ga. s. Poppy.
¹⁵ Formerly ga. y. Robin II.
¹⁶ Formerly ga. s. Victory.

Line No.	Official No.	Signal letters	Rig	Name of yacht	Tonnage		Register dimensions			When built	Where built
					Gross	Net	Length	Breadth	Depth		
MOTOR YACHTS—											
Continued											
							<i>Feet</i>	<i>Feet</i>	<i>Feet</i>		
1	225781		Ga. s.	Henry David	18	12	43.9	12.2	5.2	1926	Great Kills, N. Y.
2	201890		Ol. s.	Heudel	36	24	67.4	12.2	6.2	1906	Bayonna, N. J.
3	227134		Ga. s.	Hermit	44	34	65.2	13.8	6.1	1927	Wilmington, Del.
4	224288		Ga. s.	HERSELF	88	39	92.7	15.0	6.8	1924	Bay City, Mich.
5	224492		Ga. s.	Hersilla	16	11	44.1	12.5	6.9	1925	Thomaston, Me.
6	202916	KVGP	Ga. s.	Hesper	39	32	60.0	14.2	5.8	1906	Long Island City, N. Y.
7	206041		Ga. s.	Hlawaatha	74	50	66.0	16.0	7.2	1909	Houghton, Wash.
8	209058		Ga. s.	Hlawaatha	37	21	64.9	14.4	8.4	1910	Charlotte, N. Y.
9	215874	LJMF	Ga. s.	Hibiscus	157	141	93.6	20.4	8.6	1917	Holly Hill, Fla.
10	150843		Ga. s.	Hickory II	33	28	55.4	18.2	5.6	1899	Atlantic City, N. J.
11	224209		Ga. s.	Higher Hopes	19	13	59.8	11.3	5.0	1924	Crittenden, Va.
12	228595		Ga. s.	Hijacker	21	14	40.6	11.3	5.6	1929	Keyport, N. J.
13	225788		Ga. s.	Hildegarde	20	17	43.0	14.8	4.6	1926	Islip, N. Y.
14	226534		Ga. s.	Hobomok	19	16	40.5	14.0	6.3	1927	South Bristol, Me.
15	226964		Ga. s.	Holama	21	14	44.2	10.9	5.3	1927	Quincy, Mass.
16	226881		Ga. s.	Honeydew II	53	20	64.5	17.0	2.0	1926	Pittsburgh, Pa.
17	226065	MGHV	Ol. s.	HILDA	570	388	159.9	27.5	16.5	1926	Brooklyn, N. Y.
18	96247	KLWF	Ga. s.	Hirondelle	35	26	74.9	13.6	7.0	1893	Nyack, N. Y.
19	225794		Ga. s.	Hl-Sea	19	15	45.0	10.5	5.0	1926	Wilmington, Del.
20	228147		Ga. s.	Hispaniola	41	40	57.8	16.9	8.6	1928	Los Angeles, Calif.
21	220616		Ga. s.	Hooshme	7	6	32.6	10.0	3.7	1916	Everett, Wash.
22	220913		Ga. s.	Hoosier VI	22	15	50.3	12.3	6.0	1920	Boston, Mass.
23	222377		Ga. s.	Hootmon	33	28	58.3	11.0	4.8	1916	Wilmington, Calif.
24	227239		Ga. s.	Hopeful	30	22	57.0	15.0	8.6	1928	South Bristol, Me.
25	213905	LFST	Ga. s.	Hopestill	95	78	90.7	16.3	8.5	1916	New York, N. Y.
26	212213		Ga. s.	Hoqua	35	24	69.7	13.2	6.3	1914	do.
27	207626		Ga. s.	Hostess	20	19	45.0	12.0	6.0	1910	Poughkeepsie, N. Y.
28	227012		Ga. s.	Hostess II	16	11	44.6	12.1	6.2	1927	Marine City, Mich.
29	224737		Ga. s.	Ho Tol	49	21	69.4	15.0	6.7	1925	East Greenwich, R. I.
30	217783		Ga. s.	Hourless	42	15	80.0	16.0	6.0	1918	Algonac, Mich.
31	224947		Ga. s.	Hoy Park	23	16	47.0	12.0	5.1	1925	Dorchester, N. J.
32	207342		Ga. s.	Hudie	20	13	52.3	11.2	6.4	1910	Houston, Tex.
33	224809		Ga. s.	Humpe	30	16	56.8	12.0	6.8	1926	New York, N. Y.
34	220617		Ga. s.	Huson	15	10	41.3	11.5	5.6	1920	Seattle, Wash.
35	225301	MFWK	Ol. s.	HUSSAR	533	234	182.0	33.0	15.1	1923	Copenhagen, Denmark
36	201239		Ga. s.	Hutoka	19	16	43.4	14.3	5.6	1904	East Braintree, Mass.
37	213176		Ga. s.	Hyac	62	42	64.2	14.4	7.7	1915	Chicago, Ill.
38	228567		Ga. s.	Hyloa	60	41	72.1	13.6	7.7	1929	Annapolis, Md.
39	210832	LCRQ	Ga. s.	Ibis	64	43	66.0	10.7	8.1	1912	Camden, N. J.
40	226452		Ga. s.	Icacos	39	27	57.7	14.0	6.1	1927	Bayonne, N. J.
41	227510		Ga. s.	Ida C	20	13	40.2	11.5	5.7	1928	do.
42	218354		Ga. s.	Ida S	41	28	60.0	15.3	5.6	1919	Baltimore, Md.
43	214693		Ga. s.	Ida Hays II	17	14	46.3	10.0	4.3	1916	Sibley, Mich.
44	204091	KWBT	Ga. s.	Idaho	22	18	58.5	12.0	5.0	1907	Marblehead, Mass.
45	202691	KVHC	Ga. s.	Idalia	34	31	59.4	16.0	8.3	1906	Boston, Mass.
46	227507		Ga. s.	Idalia	17	11	43.0	11.0	5.0	1928	New York, N. Y.
47	210463		Ga. s.	Idle Hour	19	16	53.0	10.0	4.2	1912	Clayton, N. Y.
48	216603		Ga. s.	Idle Hour	41	20	50.8	17.2	4.2	1919	Miami, Fla.
49	222188	MDPG	Ol. s.	Idle Hour	17	12	40.4	11.1	4.9	1922	Tacoma, Wash.
50	227499		Ga. s.	Idlohour	21	8	50.1	11.8	5.4	1928	East Greenwich, R. I.
51	227867		Ga. s.	Idle Hour	9	8	29.9	11.3	6.0	1925	Tacoma, Wash.
52	227181		Ga. s.	Idle-On	16	5	43.8	14.0	3.9	1928	Marshallberg, N. O.
53	92039		Ga. s.	Idler	21	19	44.0	14.4	6.0	1888	Fort Howard, Wis.
54	216072		Ga. s.	Idler	19	16	44.8	13.3	5.0	1914	South Brooklyn, N. Y.
55	224830		Ga. s.	Idler	102	69	88.3	16.0	8.0	1925	New York, N. Y.
56	218016		Ga. s.	Idletime II	34	23	59.5	13.1	4.8	1919	Port Clinton, Ohio.
57	210483		Ga. s.	Idlewild	64	54	71.4	17.0	6.1	1912	New York, N. Y.
58	208397	LCBJ	Ga. s.	Illah	97	79	83.3	17.1	9.8	1911	Camden, N. J.
59	227197		Ga. s.	Illnols	18	12	48.8	10.1	5.0	1928	New York, N. Y.
60	228026	MHBG	Ol. s.	Illyria	357	243	133.2	31.0	14.6	1928	Lussinpiccolo, Italy.
61	202223		Ga. s.	Ilee III	22	15	59.2	12.4	5.0	1905	Baltimore, Md.
62	216076		Ga. s.	Ilys	17	11	49.0	10.6	5.2	1918	Watervliet, N. Y.

1 Formerly ga. y. Enaj.
 2 Formerly ga. y. Polly II.
 3 Formerly ga. y. Owyhee.
 4 Formerly ga. y. Rainier.
 5 Formerly ga. y. Kee Lox III.
 6 Formerly ga. y. Poquesting.
 7 Formerly ol. y. {^a Vidor.
 {^b Ill-Esmaro.
 8 Formerly ga. y. {^a Kunigunda.
 {^b Wanaka.

9 Formerly ga. s. Emma S.
 10, Formerly {^a ga. y. Hopestill.
 {^b U. S. Navy ga. s. Hopestill.
 11 Formerly ga. y. {^a Selma.
 {^b Neella.
 {^c Selma.
 12 Formerly ga. y. Valla.
 13 Formerly ga. s. {^a Marlon.
 {^b Narwhal.

Line No.	Crew	Horsepower	Name of owner	Home port	Address of owner
1	1	90	Henry Salomons	New York, N. Y.	114 East Sixteenth Street.
2	4	80	E. I. du Pont de Nemours & Co. (Del.)	Wilmington, Del.	Tenth and Market Streets.
3	2	350	Thomas N. McCarter	Perth Amboy, N. J.	Rumson, N. J.
4	2	175	Theodore F. McManus	Detroit, Mich.	83 Hancock Avenue E.
5	2	20	Robert B. Noyes	New York, N. Y.	27 West Forty-fourth Street.
6	4	100	E. Hume Talbert	Washington, D. C.	14 West Kirk Street.
7	2	125	John R. Walthew	Seattle, Wash.	2907 Franklin Avenue.
8	3	100	Fred C. Baeher	Miami, Fla.	Box 3641.
9	6	100	John F. Archbold	New York, N. Y.	26 Broadway.
10	2	36	Adirondack-Florida School	Miami, Fla.	Cocoanut Grove, Fla.
11	5	100	Frank A. Weingartner	Philadelphia, Pa.	2963 North Twenty-seventh Street.
12	1	300	George G. Sicard	New York, N. Y.	60 Wendt Avenue, Larchmont, N. Y.
13	1	45	Francis B. Thorne	do.	Bayshore, N. Y.
14	1	24	William A. Robinson, jr.	New Bedford, Mass.	39 Grove Street.
15	2	150	John O. Wright	Detroit, Mich.	Grosse Ile, Mich.
16	1	150	Matthew T. Mellon	Pittsburgh, Pa.	Darlington Road.
17	23	1,600	Charles Boldt	New York, N. Y.	299 Park Avenue.
18	6	40	George E. Pierce	Buffalo, N. Y.	Chamber of Commerce.
19	1	100	Richard W. Smith	New York, N. Y.	1050 Park Avenue.
20	3	b 65	Alan O. Stearns	Los Angeles, Calif.	722 Crescent Drive, Beverly Hills, Calif.
21	1	12	Stephen H. Green	Seattle, Wash.	911 Federal Avenue.
22	3	450	H. R. Duckwall	Miami, Fla.	Altona Apartments, Miami Beach, Fla.
23	1	320	F. H. Crosby	San Francisco, Calif.	405 Sansome Street.
24	2	65	James I. Lincaweaver	New York, N. Y.	Princeton, N. J.
25	2	b 150	C. A. Henry	San Francisco, Calif.	405 Sansome Street.
26	4	220	Edward M. Mills	do.	534 Battery Street.
27	1	50	William H. Gidloy	Providence, R. I.	183 Lexington Avenue.
28	1	40	Walter D. Ford	Detroit, Mich.	4866 Third Street.
29	3	230	Robert Lindsay	Cleveland, Ohio	Electric Illuminating Building.
30	2	800	C. W. Barron	Boston, Mass.	30 Kilby Street.
31	1	56	W. Price Davis, jr.	Philadelphia, Pa.	Atlantic City, N. J.
32	1	40	Ben Taub	Houston, Tex.	909 Franklin Avenue.
33	3	1,200	Lester F. Gracie	Philadelphia, Pa.	Lakewood, N. J.
34	1	300	Charles M. Fueller	Los Angeles, Calif.	Whittier, Calif.
35	26	800	E. F. Hutton	New York, N. Y.	250 Park Avenue.
36	2	16	F. Schneider, jr.	do.	1105 Park Avenue.
37	2	70	B. C. Spitzley	Detroit, Mich.	Madison Theater Building.
38	5	260	Francis H. Hardy	Chicago, Ill.	310 South Michigan Avenue.
39	3	60	William F. Chrystie	New York, N. Y.	Hastings-on-Hudson, N. Y.
40	3	176	Irene du Pont	Wilmington, Del.	Granogue, Del.
41	1	90	Martin Cook	New York, N. Y.	Box 361, Bound Brook, N. J.
42	1	125	Clinton V. Sanders	Fall River, Mass.	18 Newcomb Place, Taunton, Mass.
43	1	300	John H. McCormick	Philadelphia, Pa.	1021 First Avenue, Williamsport, Pa.
44	2	25	W. W. Venzel	Pittsburgh, Pa.	5519 Forbes Street.
45	5	100	Painless Parker	San Francisco, Calif.	15 Stockton Street.
46	1	130	C. W. Middleton	New York, N. Y.	85 Liberty Street.
47	2	40	Alfred V. B. Howell	do.	58 Macon Street (B).
48	2	30	Walter B. Alderman	Tampa, Fla.	General Delivery, Fort Myers, Fla.
49	2	36	Dwight Whiting	Los Angeles, Calif.	Union Oil Building.
50	3	800	Mary Rittenhouse	do.	Nassau Road, Hempstead, N. Y.
51	1	20	G. D. DeSteffany	Seattle, Wash.	75 Marion Street.
52	2	105	John M. Dickinson	Beaufort, N. C.	Marsh Street.
53	2	18	Chicago Council Boy Scouts of America (Ill.)	Chicago, Ill.	37 South Wabash Avenue.
54	1	35	Clarence L. Beardsley	New Haven, Conn.	244 McKinley Avenue.
55	5	600	George M. Brown	Bridgeport, Conn.	Greenwich, Conn.
56	2	45	William H. Bannon	Providence, R. I.	95 Fountain Street.
57	2	90	H. A. Goman	New York, N. Y.	902 Garfield Avenue, Jersey City, N. J.
58	5	120	Arthur F. Elliot	do.	48 Front Street.
59	2	180	Nicholas Roberts	do.	565 Fifth Avenue.
60	15	300	Cornelius Crane	Gloucester, Mass.	Ipswich, Mass.
61	2	110	Unger & Mahon (Md.)	Baltimore, Md.	Pratt and Frederick Streets.
62	2	450	O. A. Cotton	New Orleans, La.	Box 208.

^a Betty M. III.
^b Kadilla.
^c Freedom.
^d Romper.
^e Clarella.
¹⁶ Formerly ga. y. Shiyessa.
¹⁷ Formerly ga. y. A'Wa.
¹⁸ Formerly ga. y. Ginger.
¹⁹ Formerly ga. y. Merlin.
²⁰ Formerly ga. y. Whitecap.

²¹ Formerly ga. y. ^a Maris.
^b Owassa.
^c Navajo IV.
^d Edna III.
^e Zianetta.
²² Formerly ga. y. ^a Bolo.
^b Penguin.
^c Palmetto.

Line No.	Official No.	Signal letters	Rig	Name of yacht	Tonnage		Register dimensions			When built	Where built
					Gross	Net	Length	Breadth	Depth		
MOTOR YACHTS—Continued											
1	203054		Ga. s.	Imatra	32	22	66.3	12.3	5.4	1906	Baltimore, Md.
2	215324		Ga. s.	Imova	22	15	52.8	11.5	5.1	1917	Boston, Mass.
3	221118		Ga. s.	Imp	8	8	32.0	10.3	4.3	1906	Tacoma, Wash.
4	213985	LFVR	Ga. s.	Impulse	24	20	60.0	10.5	5.0	1910	Stamford, Conn.
5	224112	MFPV	Ga. s.	Ipanda II	48	36	75.4	16.8	11.0	1924	East Boothbay, Me.
6	206193		Ga. s.	Inca II	59	40	111.0	12.0	6.9	1909	New York, N. Y.
7	211435	LFGQ	Ga. s.	Indian	92	62	92.5	10.3	7.7	1913	do
8	225307		Ol. s.	Indolence	23	16	47.3	11.6	4.8	1926	Oakland, Calif.
9	100716		Ga. s.	Indra	23	23	72.0	15.0	8.0	1900	South Boston, Mass.
10	100788	KSNJ	Ol. s.	INGOMAR	143	125	97.0	24.2	11.0	1903	Bristol, R. I.
11	224835	MFSV	Ga. s.	Inshowen	40	27	62.5	13.0	6.5	1925	Bremen, Germany
12	206318	LBDF	Ga. s.	Insep	26	20	58.2	12.4	5.4	1909	Greenport, N. Y.
13	206191		Ga. s.	Inspector	46	31	79.8	13.7	6.9	1909	New York, N. Y.
14	224599		Ga. s.	Intrepid	7	6	29.5	9.1	4.8	1906	Vancouver, British Columbia.
15	223448		Ga. s.	Intrepid III	34	23	64.6	13.2	4.7	1923	City Island, N. Y.
16	202300	KVBF	Ol. s.	INVADER	155	141	112.7	25.6	13.5	1905	Boston, Mass.
17	207890		Ga. s.	Iola	22	18	60.0	10.5	5.8	1910	Charlotte, N. Y.
18	205329		Ga. s.	Iolanthe	18	15	54.4	1.0	4.6	1908	New York, N. Y.
19	222678	MDVQ	Ga. s.	Ion	19	13	46.5	14.0	5.4	1915	East Greenwich, R. I.
20	214279		Ga. s.	Iolanthe	40	27	75.2	12.7	4.9	1916	Port Clinton, Ohio
21	225937		Ga. s.	Iole II	21	14	45.0	14.0	5.5	1926	Newcastle, Me.
22	214112		Ga. s.	Ione	28	19	58.1	12.8	5.8	1916	Wiscasset, Me.
23	224874	MFTB	Ol. s.	Ione	139	94	98.2	18.4	10.6	1925	Salisbury, Md.
24	219668		Ga. s.	Iota	20	13	52.3	11.2	5.3	1920	New York, N. Y.
25	216694		Ga. s.	Iowan	18	16	35.6	12.4	3.7	1917	New Orleans, La.
26	228151		Ga. s.	Irene II	25	17	48.0	12.0	5.5	1928	Daytona Beach, Fla.
27	225600		Ga. s.	Irene E. II	39	27	47.7	14.0	6.1	1926	Bayonne, N. J.
28	221801		Ga. s.	Iris	21	14	42.0	15.3	4.4	1906	Tarrytown, N. Y.
29	224691		Ga. s.	Iris A	25	15	47.2	12.9	5.3	1925	San Francisco, Calif.
30	226758		Ol. s.	Irvinetta	38	31	45.6	13.7	7.0	1927	Gig Harbor, Wash.
31	224541	MFRT	Ga. s.	Irwin	167	136	90.0	19.1	10.2	1925	Port Clinton, Ohio
32	221284		Ga. s.	Irwin IV	73	64	69.5	17.0	5.9	1921	New York, N. Y.
33	226806		Ga. s.	Isabel	33	20	64.1	15.0	7.3	1927	Wiscasset, Me.
34	226880		Ga. s.	Isabel	22	15	44.5	12.0	6.1	1924	Camden, Me.
35	207400	LBMF	Ga. s.	Isabella II	29	26	52.8	12.2	5.3	1910	New York, N. Y.
36	223291		Ol. s.	Isabella II	49	25	65.6	15.3	6.8	1923	Salisbury, Md.
37	161769	KMRS	Ga. s.	Isis	17	17	43.5	12.3	7.5	1896	South Boston, Mass.
38	214340	LPBN	Ga. s.	Islander	25	23	48.0	12.0	5.5	1916	East Greenwich, R. I.
39	226544	MGLP	Ol. s.	Istar	77	52	76.7	20.2	10.3	1927	Boston, Mass.
40	205681		Ga. s.	Itasca	43	34	68.0	15.6	8.8	1908	Stamford, Conn.
41	209134		Ga. s.	Itasca	18	12	38.2	12.0	4.4	1910	St. Paul, Minn.
42	226538		Ga. s.	Ivalo	19	15	45.0	10.5	5.0	1927	Wilmington, Del.
43	214667		Ga. s.	Ivirna	34	28	56.8	13.0	6.9	1917	New York, N. Y.
44	207352		Ga. s.	J. J. Kohout	24	19	48.9	15.9	4.8	1907	Brooklyn, N. Y.
45	227511		Ga. s.	Jade	29	19	48.5	12.6	6.1	1928	Bayonne, N. J.
46	218495		Ga. s.	Jaello	19	13	50.6	10.7	4.7	1908	Muskegon, Mich.
47	218292		Ga. s.	Jai Lal	19	16	51.0	10.7	5.2	1919	New York, N. Y.
48	205543	LFTG	Ga. s.	Jane	69	40	80.3	14.1	8.5	1908	Boston, Mass.
49	214601	LGNR	Ga. s.	Jane VI	63	43	67.5	17.3	8.2	1916	Camden, N. J.
50	206138		Ga. s.	Janean	17	14	57.0	11.0	6.0	1907	Port Clinton, Ohio
51	224065		Ga. s.	Janelva	19	16	45.6	10.7	4.6	1914	Norfolk, Va.
52	227785		Ga. s.	Jarp	19	15	44.8	12.5	6.7	1928	Shelburne, N. S.
53	220010		Ga. s.	Jay Bee II	30	20	50.6	12.5	5.9	1926	Atlantic City, N. J.
54	227610		Ga. s.	Jay Dee	18	15	47.2	10.5	4.7	1925	Point Pleasant, N. J.
55	211300		Ga. s.	Jean	19	13	43.8	11.0	4.7	1913	Red Bank, N. J.
56	224754		Ga. s.	Jean II	43	29	63.5	13.0	6.8	1925	Morris Heights, N. Y.
57	228637		Ol. s.	Jean II	20	18	40.4	11.4	5.3	1929	Keyport, N. J.
58	202447		Ga. s.	Jean and Virginia	30	13	60.0	12.6	5.5	1904	New York, N. Y.
59	218252		Ga. s.	Jeanne	46	24	62.0	15.4	5.3	1919	Chicago, Ill.
60	226449		Ga. s.	Jeanne Marie	19	15	45.0	10.5	5.0	1927	Wilmington, Del.
61	228442		Ga. s.	Jeannette E.	26	23	49.7	11.5	5.0	1929	Seattle, Wash.

¹ Formerly ga. y. {
 a Alcora.
 b Jonetta.
 c Lunetta.
¹ Formerly ga. y. {
 a Helen.
 b Silver Fox.
 c Dawn.
 d Flodor II.
¹ Formerly ga. y. Philosopher.
¹ Formerly ga. y. {
 a Whirlwind.
 b U. S. Navy Whirlwind
¹ Formerly ga. y. {
 a Inspector.
 b Cruiser.

¹ Formerly ga. y. {
 a Invader.
 b Nancy Lee.
¹ Formerly ga. y. {
 a Dell.
 b Jendore.
¹ Formerly ga. y. {
 a Susanne.
 b U. S. Navy S. P. 411.
 c Janet.
 d Nedeva.
 e Pollyetta.
¹ Formerly ga. y. Topaz VI.
¹⁰ Formerly ol. y. Alcedo.
¹¹ Formerly ga. y. Lone Star.

Line No	Crew	Horsepower	Name of owner	Home port	Address of owner
1	2	40	Arthur Pryor.....	Washington, D. C.....	Care Frank M. Williams, 715 Wood-ward Building.
2	2	130	Louisa O. Endicott.....	Boston, Mass.....	Dedham, Mass.
3	1	10	Alfred E. Sutton, jr.....	Seattle, Wash.....	Arotic Building.
4	2	200	Lyman Irish.....	New York, N. Y.....	285 Madison Avenue.
5	5	150	Allen L. Lindley.....	do.....	52 Broadway.
6	7	525	Edgar F. Luckenbach.....	do.....	44 Whitehall Street.
7	4	120	James E. Whitin.....	Boston, Mass.....	North Uxbridge, Mass.
8	1	150	E. W. Westphal.....	San Francisco, Calif.....	240 Stockton Street.
9	3	35	William W. Nichols.....	Boston, Mass.....	525 Union Street, Lynn, Mass.
10	3	75	Sarah Ames Borden.....	Fall River, Mass.....	Interlachen Farm.
11	2	330	Harold Brooks.....	Boston, Mass.....	18 Chickatabot Road, Quincy, Mass.
12	2	125	William Cooper Procter.....	Cincinnati, Ohio.....	Gwynne Building.
13	3	200	State of New York.....	Albany, N. Y.....	Public Works Building.
14	1	7	Hartley Mathis.....	Seattle, Wash.....	2851 Eastlake Avenue.
15	3	200	Samuel H. Collom.....	Philadelphia, Pa.....	201 North Broad Street.
16	17	100	Don Lee (Calif.).....	San Francisco, Calif.....	1000 Van Ness Avenue.
17	2	37	W. B. Gillean.....	New Orleans, La.....	809 Canal Bank Building.
18	3	50	Annie C. Knight.....	Philadelphia, Pa.....	1605 Chestnut Street.
19	1	45	Lee Hendrik Baekeland.....	New York, N. Y.....	Yonkers, N. Y.
20	2	600	John S. Phipps.....	Miami, Fla.....	Palm Beach, Fla.
21	1	50	C. H. Symonds.....	Hartford, Conn.....	Wethersfield, Conn.
22	1	70	Walter S. Galloway.....	Baltimore, Md.....	Roland Park Apartments.
23	12	360	Louis Kaiser.....	New York, N. Y.....	50 Broadway.
24	1	400	Dewees W. Dilworth.....	do.....	61 Broadway.
25	2	50	R. O. Lynch.....	New Orleans, La.....	632 Maison Blanche Building.
26	2	300	Edw. H. Buschman.....	St. Augustine, Fla.....	1227 South Atlantic Avenue, Daytona Beach, Fla.
27	4	200	Howard Motor Co. (Calif.).....	Los Angeles, Calif.....	6157 Hollywood Boulevard.
28	1	40	Charles L. Parks.....	Miami, Fla.....	1616 Northeast Miami Place.
29	1	140	George A. Armes.....	San Francisco, Calif.....	1100 Sansome Street.
30	1	40	I. C. Rowland.....	Tacoma, Wash.....	201 Washington Building.
31	8	160	Julius Hellner.....	New York, N. Y.....	87 Fifth Avenue.
32	4	100	E. E. Plumly.....	Houston, Tex.....	Beaumont Tex.
33	3	28	Dave H. Morris.....	Bar Harbor, Me.....	Hulls Cove, Me.
34	1	60	Winthrop Gardiner.....	New York, N. Y.....	East Hampton, N. Y.
35	1	30	Arthur J. McWatters.....	do.....	Freeport, N. Y.
36	4	160	Harry T. Hollingshead.....	Chicago, Ill.....	2000 South Michigan Avenue.
37	2	16	R. E. Caller.....	New York, N. Y.....	50 Church Street.
38	1	65	Alfred Walker.....	do.....	100 West Fifty-ninth Street.
39	7	125	H. W. Cladbourne.....	do.....	120 Broadway.
40	2	60	Marlon Hall Hollis.....	Houston, Tex.....	Hotel Kenmore, Boston, Mass.
41	1	50	A. Y. Milam.....	Jacksonville, Fla.....	Greenleaf & Crosby Building.
42	1	100	John W. Barwell.....	Perth Amboy, N. J.....	Metuchen, N. J.
43	3	50	Willard B. Cook.....	New York, N. Y.....	35 West Forty-second Street.
44	2	60	Matthew A. Roth.....	Philadelphia, Pa.....	545 Olney Avenue.
45	2	180	James C. Ayer.....	New York, N. Y.....	2 West Sixty-seventh Street.
46	2	48	Edgar P. Holliday.....	do.....	Kew Gardens, N. Y.
47	2	75	R. H. Holmes.....	New Orleans, La.....	8000 St. Charles Avenue.
48	6	100	Wm. P. Orenshaw.....	Baltimore, Md.....	901 Calvert Street.
49	4	110	A. W. Brown.....	Miami, Fla.....	Stuart, Fla.
50	1	60	Harry M. Runkle.....	Toledo, Ohio.....	Care International Derrick & Equip-ment Co., Columbus, Ohio.
51	3	50	J. R. Binyon.....	Seattle, Wash.....	1116 First Avenue.
52	2	50	Boswell P. Angier.....	Rockland, Me.....	St. George, Me.
53	1	470	Isaac Bachasach.....	Philadelphia, Pa.....	Atlantic City, N. J.
54	1	200	Clarence L. Ederer.....	do.....	11 Surry Road, Melrose Park.
55	1	37	Augustus M. Minton.....	Perth Amboy, N. J.....	Fairhaven, N. J.
56	2	360	J. S. Caldwell.....	Rochester, N. Y.....	Syracuse, N. Y.
57	1	40	Frederic P. Humphreys (N. J.).....	New York, N. Y.....	Keyport, N. J.
58	2	50	Virginia Corporation (S. O.).....	Charleston, S. O.....	56 Broad Street.
59	3	50	Yacht Jeanne Co. (Ala.).....	Mobile, Ala.....	Corinth, Miss.
60	2	95	Clinton Asphalt Co. (N. J.).....	New York, N. Y.....	308 Sixteenth Street, Union City, N. J.
61	3	b 175	Alaska Pacific Salmon Corporation (Del.).....	Ketchikan, Alaska.....	

11 Formerly ga. y. Frevilla.
 a Vidofner.
 b Isis.
 c Tarolinta.
 d Rebecca.
 12 Formerly ga. y. Doris
 a Usona.
 13 Formerly ga. y. b Memoore.
 c Namni.
 14 Formerly ga. y. S. W. McKeever.

15 Formerly ga. y. Margery K.
 16 Formerly ga. y. Welcome.
 17 Formerly ga. y. Florence J.
 18 Formerly ga. y. Viator.
 19 Formerly ga. y. Roslyn.
 20 Formerly U. S. N. No. 1300.
 21 Formerly ga. y. Two Brothers.
 22 Formerly ga. y. Marguerite III.
 23 Formerly ga. y. Permanent I.

Line No.	Official No.	Signal letters	Rig	Name of yacht	Tonnage		Register dimensions			When built	Where built
					Gross	Net	Length	Breadth	Depth		
MOTOR YACHTS—											
Continued											
1	220090		Ga. s.	¹ Jem	21	14	58.2	9.5	5.6	1920	New York, N. Y.
2	215926		Ga. s.	Jennie	18	11	57.0	8.9	5.5	1904	New Orleans, La.
3	224896		Ga. s.	Jennie B. II	18	12	44.3	11.0	5.8	1925	Crittenden, Va.
4	223274		Ga. s.	Jennie M. II	23	15	42.7	12.0	5.8	1928	Honga, Md.
5	223115		Ga. s.	² Jimbert III	44	36	58.1	14.3	6.5	1923	Port Clinton, Ohio
6	212430	LDNG	Ga. s.	³ Joan	18	14	42.0	10.9	5.5	1911	West Lynn, Mass.
7	228557		Ga. s.	Joan	17	15	47.7	12.4	7.3	1929	Wiscasset, Me.
8	226133		Ga. s.	⁴ Joan II	39	27	57.7	14.0	6.1	1926	Bayonne, N. J.
9	224091	MFPS	Ga. s.	Joann	19	15	46.8	13.3	6.1	1924	Lynn, Mass.
10	77349		Ga. s.	⁵ Jos	38	34	49.2	16.0	4.4	1897	Atlantic, N. C.
11	228630		Ga. s.	Johannah T.	21	17	42.0	10.8	4.9		Unknown
12	228146		Ga. s.	John	18	6	43.0	10.5	4.9	1926	New Orleans, La.
13	226823		Ga. s.	John Howard II	16	10	51.8	9.3	4.5		Unknown
14	226748		Ga. s.	Jolly Roger	14	12	37.8	11.5	4.7	1926	Seattle, Wash.
15	223284		Ga. s.	⁶ Jolly Rover	31	21	53.0	13.0	6.4	1923	Bayonne, N. J.
16	212764		Ga. s.	Jo-Lo	16	11	49.6	11.7	4.3	1914	Port Clinton, Ohio
17	228594		Ol. s.	Jonathan II	19	17	40.7	11.0	5.9	1929	Keyport, N. J.
18	223811		Ga. s.	Jonbob	19	13	41.0	13.2	5.1	1924	Gallies, N. J.
19	227657		Ga. s.	Jonkin	10	9	30.8	8.7	4.5	1928	Tacoma, Wash.
20	209141		Ga. s.	⁷ Jos. A. Magnus	16	14	37.5	10.5	4.6	1910	Port Clinton, Ohio
21	210493		Ga. s.	Josephine	20	16	40.5	12.0	5.0	1912	Port Republic, N. J.
22	214002	LFVW	Ga. s.	Josephine	34	23	52.8	13.5	5.4	1916	New York, N. Y.
23	228418		Ga. s.	Josephine	21	14	46.0	11.2	5.1	1929	Clason Point, N. Y.
24	225738	MGDJ	Ol. s.	⁸ JOSEPHINE	337	176	129.2	24.1	11.0	1926	Newport News, Va.
25	210216		Ga. s.	Josephine H. II	36	24	51.3	13.0	6.0	1912	Detroit, Mich.
26	227945		Ga. w.	Judge A. W. Chambliss	17	15	36.0	8.0	2.5	1928	Soddy, Tenn.
27	227504		Ga. s.	Julie M. II	39	26	62.0	12.5	6.7	1928	New York, N. Y.
28	200279		Ga. s.	Julina	41	17	69.7	13.2	6.7	1903	South Boston, Mass.
29	228550		Ol. s.	Junaluska	116	79	83.0	18.0	9.4	1929	New York, N. Y.
30	225833	MGFB	Ga. s.	Junar	20	17	45.1	10.8	5.5	1926	Tacoma, Wash.
31	222380		Ga. s.	June	17	11	48.7	11.5	5.3	1909	Cleveland, Ohio
32	228495	MHGT	Ga. s.	June	29	19	48.5	12.6	6.1	1929	Bayonne, N. J.
33	225686		Ga. s.	⁹ Junexvi	19	15	45.0	10.5	5.0	1926	Wilmington, Del.
34	208306	LBST	Ga. s.	¹⁰ JUNIATA	142	96	126.0	17.1	8.4	1910	New York, N. Y.
35	213430		Ga. s.	Junior	18	18	41.0	1315	4.5	1915	Baldwin, N. Y.
36	215373	LHNR	Ol. s.	¹¹ Just Tom	28	23	60.0	11.2	5.8	1917	Bristol, R. I.
37	227039		Ga. s.	K-cub	20	17	44.6	10.7	5.2	1928	Port Clinton, Ohio
38	141642	KPTV	Ol. s.	¹² Kalmilloa	720	509	170.0	36.8	12.2	1900	Alameda, Calif.
39	228521	MHJF	Ga. s.	Kahkin V	29	19	48.5	12.6	6.1	1929	Bayonne, N. J.
40	227351		Ga. s.	¹³ Kaleta	11	9	34.0	9.6	4.8	1928	Tacoma, Wash.
41	200848		Ga. s.	Kalmia	63	32	72.0	14.0	7.0	1909	Boston, Mass.
42	211488		Ol. s.	Kalolah	39	26	70.0	13.2	5.8	1913	New York, N. Y.
43	219538		Ga. s.	¹⁴ Kama	27	18	62.0	12.5	5.0	1919	Milwaukee, Wis.
44	200263		Ga. s.	Kanawha	37	25	65.1	13.9	5.7	1909	Bath, Me.
45	214079	LGBK	Ga. s.	¹⁵ Karibou	41	36	54.2	15.6	5.7	1916	Miami, Fla.
46	211611		Ga. s.	Karidra	28	26	50.0	11.8	5.5	1913	Muskegon, Mich.
47	28150		Ga. s.	¹⁶ Kasidah	29	20	75.7	10.6	7.6	1902	Bristol, R. I.
48	219926	LWJK	Ga. s.	Katedna	22	19	51.5	14.2	6.8	1920	Seattle, Wash.
49	209987	LCKP	Ga. s.	¹⁷ Katharine N.	32	23	59.4	11.9	5.6	1912	Boston, Mass.
50	221404		Ga. s.	Katherino	28	14	52.6	12.4	5.7	1921	Wiscasset, Me.
51	222802		Ol. s.	¹⁸ KATHERINE	18	14	47.3	9.3	4.2	1922	Cobeneck, Germany
52	227409		Ga. s.	Kathleen	23	15	56.0	11.0	5.0	1909	Muskegon, Mich.
53	222953	MFCH	Ga. s.	¹⁹ Kathlena	30	18	51.7	12.3	5.4	1923	Bayonne, N. J.
54	200950		Ga. s.	Kathmar	16	10	41.6	10.5	4.5	1912	Chicago, Ill.
55	227751		Ga. s.	Kathrene	18	16	43.4	10.3	4.4	1928	Seattle, Wash.
56	218479		Ga. s.	²⁰ Kathryn	47	39	71.4	13.5	6.3	1919	New York, N. Y.
57	215279		Ga. s.	²¹ Kathryn III	23	19	53.2	12.0	4.0	1916	Salisbury, Md.
58	222763		Ga. s.	²² Katia	33	26	57.8	12.7	5.5	1923	Atlantic City, N. J.
59	206946		Ol. s.	²³ Katinka	37	23	70.5	12.0	6.0	1909	Alameda, Calif.
60	211417		Ga. s.	Katrina	32	26	59.3	11.7	6.5	1913	Boston, Mass.
61	203202	KVMB	Ga. s.	Katrina II	24	16	55.5	11.2	5.0	1906	Bayonne, N. J.
62	222178		Ga. s.	Kawartha	18	12	45.4	11.4	5.6	1922	New York, N. Y.
63	218520		Ga. s.	Kayak	15	12	36.1	10.6	3.8	1919	Tacoma, Wash.

¹ Formerly ga. y. ^a Skipaki.
^b Whim.

² Formerly ga. y. Le Bobbette.

³ Formerly ga. y. ^a Elfin.
^b Selma.

⁴ Formerly ga. y. ^a Naphwin II.
^b Madge III.

⁵ Formerly ga. y. ^a Joe.
^b Venets.

⁶ Formerly ga. s. Dorothea.

⁷ Formerly ga. y. John J. Ryan.

⁸ Formerly ga. y. ^a Mullford.
^b Anna II.

⁹ Formerly ga. y. Steve Island.

¹⁰ Formerly ga. y. Miss Virginia.

¹¹ Formerly ga. y. Josephine.

¹² Formerly ga. y. ^a Inca.
^b Romance.

¹³ Formerly ga. s. Luzon.

¹⁴ Formerly ga. y. Edna May.

Line No.	Crew	Horsepower	Name of owner	Home port	Address of owner
1	2	400	Jeremiah Milbank	New York, N. Y.	40 Wall Street.
2	1	400	K. Andrews	Miami, Fla.	Ritz Hotel.
3	1	65	V. G. Eberwine	Norfolk, Va.	Suffolk, Va.
4	1	40	Nina S. Howard	Cambridge, Md.	St. Michaels, Md.
5	1	120	E. H. Reed	Toledo, Ohio	1906 Potomac Drive.
6	2	37	Myron B. Davis	Tampa, Fla.	2704 Jetton Avenue.
7	1	15	F. Haven Clark	Boston, Mass.	Atlantic National Bank Building.
8	3	180	Metal Hose & Tubing Co. (N. Y.)	New York, N. Y.	253 Tillary Street (B).
9	2	50	Theodore W. Little	Boston, Mass.	Cohasset, Mass.
10	2	30	Fred Ingraham	New York, N. Y.	Hampstead, N. Y.
11	2	55	Johannah Tanzer	do.	36 Conway Street (B).
12	1	100	Thos. Sully	New Orleans, La.	7 Richmond Place.
13	2	50	John J. Neal	Baltimore, Md.	1217 Harford Avenue.
14	1	50	Harry B. Jones	Seattle, Wash.	Colman Building.
15	2	80	Richard W. Massey	New York, N. Y.	Birmingham, Ala.
16	2	36	E. V. Peters	do.	2 Park Avenue.
17	1	60	Frederic P. Humphreys (N. J.)	do.	Keyport, N. J.
18	1	80	Henry E. Butler	Perth Amboy, N. J.	Seabright, N. J.
19	1	35	P. F. Barnes	Seattle, Wash.	56 Roanoke Street.
20	2	40	Joseph A. Magnus	Grand Haven, Mich.	Oden, Mich.
21	2	15	Charles Walber	Philadelphia, Pa.	Essington, Pa.
22	2	65	Anton Hulman	Evansville, Ind.	Terre Haute, Ind.
23	2	140	Cornelius Shields	New York, N. Y.	14 Echo Lane, Larchmont, N. Y.
24	13	b 550	Uzal H. McCarter	do.	755 Broad Street, Newark, N. J.
25	2	54	Joseph H. Oberfelder	Chicago, Ill.	110 South Dearborn Street.
26	1	40	R. L. Campbell	Chattanooga, Tenn.	Soddy, Tenn.
27	2	340	R. M. Smith	New York, N. Y.	40 Wall Street.
28	3	132	Thomas H. Gill	Milwaukee, Wis.	490 Lafayette Place.
29	4	400	George C. Heck	New York, N. Y.	111 Broadway.
30	2	b 100	H. R. Killworth	Tacoma, Wash.	2518 North Junett Street.
31	2	35	A. H. Titus	New York, N. Y.	New Rochelle, N. Y.
32	1	250	S. Howard Easton	do.	151 Center Street, Central Falls, R. I.
33	2	100	W. S. Fulton	do.	Fishers Island, N. Y.
34	11	600	Louis M. Plansoen	do.	25 Hobart Place, Garfield, N. J.
35	1	18	Helene E. Cutler	Boston, Mass.	Brookline, Mass.
36	2	400	Mahlon M. Wilson	Seattle, Wash.	6543 Palatine Avenue.
37	1	150	Ralph M. Buck	Boston, Mass.	Park Square Building.
38	20	220	Wilbert Melville	Los Angeles, Calif.	982 South Oxford Avenue.
39	2	250	Charles Martin Clark	New York, N. Y.	713 Park Avenue.
40	1	75	Howard S. Wright	Seattle, Wash.	2313 Rucker Avenue, Everett, Wash.
41	3	200	John B. Rhodes	New Bedford, Mass.	143 Cottage Street.
42	3	120	M. Keith Dunham	Chicago, Ill.	110 South Dearborn Street.
43	2	300	Milton E. Elliott	Norfolk, Va.	Broad and Smith Streets, Suffolk, Va.
44	3	70	Almon E. Whittemore	Boston, Mass.	Winthrop, Mass.
45	2	33	Augusta Lyon	New York, N. Y.	61 Broadway.
46	2	45	Edward J. Roberts	Detroit, Mich.	674 Field Avenue.
47	3	150	Edward H. Jones	New York, N. Y.	390 West End Avenue.
48	2	30	Otto G. Wildey	Los Angeles, Calif.	903 North Mariposa Street.
49	1	80	Clarence B. Hayes	Detroit, Mich.	Jackson, Mich.
50	3	125	Henry R. Dalton	New Bedford, Mass.	Pocasset, Mass.
51	1	60	Sarah O. Corbett	Los Angeles, Calif.	4301 East Broadway, Long Beach, Calif.
52	3	45	L. F. R. Bellows	Detroit, Mich.	2900 East Grand Boulevard.
53	2	90	James M. Hoy	Boston, Mass.	396 Pleasant Street, East Milton, Mass.
54	2	40	L. S. Bressler	Chicago, Ill.	1001 West Chicago Avenue.
55	1	65	H. H. Manny	Seattle, Wash.	912 Lloyd Building.
56	3	400	E. R. Daniels	New York, N. Y.	2801 Hudson Boulevard, Jersey City, N. J.
57	1	135	William M. Adams	Baltimore, Md.	210 President Street.
58	3	180	Ralph Earle	Philadelphia, Pa.	5319 Winchester Avenue, Ventnor, N. J.
59	2	60	George D. Hoffman	Los Angeles, Calif.	Pasadena, Calif.
60	2	120	Thomas J. Murphy	Boston, Mass.	Cambridge, Mass.
61	1	60	John McHugh	New York, N. Y.	Englewood, N. J.
62	2	60	Clarence L. Thompson	do.	Port Washington, N. Y.
63	1	30	L. T. Buhtz	Seattle, Wash.	4106 Stone Way.

¹⁴ Formerly ga. y. Emma Belle III.

¹⁵ Formerly ga. y. ^a Evelyn.

¹⁶ Formerly ga. y. ^b Ruby.

¹⁷ Formerly ga. y. Zinganez.

¹⁸ Formerly ga. y. Helen M.

¹⁹ Formerly ^a German ga. y. Elvira.

²⁰ Formerly ^b ga. y. Elvira.

²¹ Formerly ga. s. ^a Hereweare.

²² Formerly ga. s. ^b Elbar.

²³ Formerly ga. s. ^c Elice.

²⁴ Formerly ga. y. ^a Georgens II.

²⁵ Formerly ga. y. ^b Kathryn.

²⁶ Formerly ga. y. ^c Bluebell.

²⁷ Formerly ga. y. ^a Loleta.

²⁸ Formerly ga. y. ^b Sylvan Harold.

²⁹ Formerly ga. y. Elldee.

³⁰ Formerly ga. y. ^a Bonnie Doon.

³¹ Formerly ga. y. ^b Padariva.

Line No.	Official No.	Signal letters	Rig	Name of yacht	Tonnage		Register dimensions			When built	Where built
					Gross	Net	Length	Breadth	Depth		
MOTOR YACHTS—											
Continued											
1	225047		Ga. s.	Kay Dee II	10	8	34.2	8.2	4.1	1925	Seattle, Wash.
2	228580		Ga. s.	Kayola	14	11	37.8	9.6	5.2	1929	Olympia, Wash.
3	224742		Ga. s.	Keo-Lox IV	78	46	76.9	17.1	9.0	1925	Rochester, N. Y.
4	161207	KRQL	Ga. s.	Keewaydin	16	14	44.2	11.0	4.2	1902	Glenwood, N. Y.
5	207761		Ga. s.	Keewaydin	23	16	51.8	11.0	5.1	1910	South Boston, Mass.
6	226547		Ga. s.	Kegonsa	72	57	78.4	14.5	6.6	1926	New York, N. Y.
7	226477		Ga. s.	Kelpie	40	27	53.2	14.3	5.4	1926	Salisbury, Md.
8	207587	LBNP	Ga. s.	Komah	79	54	84.0	18.0	8.7	1910	Camden, N. J.
9	227542		Ga. s.	Keok	18	15	47.2	13.1	6.3	1928	East Boothbay, Me.
10	223963	MFPD	Ga. s.	Kensington	25	17	54.8	11.1	5.5	1924	Salisbury, Md.
11	204428		Ga. s.	Kestrel	68	57	84.4	15.0	7.6	1907	Port Jefferson, N. Y.
12	221398	MCVT	Ol. s.	Kex	32	28	57.6	11.2	5.9	1921	East Boston, Mass.
13	225712		Ga. s.	Kid Boots	15	10	37.2	9.2	5.4	1926	Tacoma, Wash.
14	227878		Ga. s.	Kidnapper	19	15	44.7	12.7	6.8	1928	Shelburne, N. S.
15	224373		Ga. s.	Kilkare	11	10	33.4	8.4	4.9	1917	Portsmouth, N. H.
16	223093	MFGB	Ga. s.	Kilrane	18	14	50.2	9.7	4.6	1923	Stamford, Conn.
17	219426	LVFK	Ga. s.	Kingfisher	81	67	75.8	17.5	8.4	1920	Camden, N. J.
18	218540		Ga. s.	Kinkajou	22	13	53.9	11.7	5.0	1919	Boston, Mass.
19	223927	MFNW	Ol. s.	Kinkajou	74	40	78.3	19.0	11.1	1924	Essex, Mass.
20	222161	MDPR	Ga. s.	Klowan II	30	18	51.7	12.3	5.4	1922	Bayonne, N. J.
21	201130		Ga. s.	Kipling	16	10	58.5	8.6	4.9	1904	Seattle, Wash.
22	226019		Ga. s.	Kismet	58	39	67.0	14.2	7.7	1926	Orilla, Ontario
23	225275		Ga. s.	Kissimmee	20	17	37.9	12.5	2.5	1926	Kissimmee, Fla.
24	224081		Ga. s.	Kittiwake	15	12	37.9	9.8	4.6	1925	Seattle, Wash.
25	226005		Ga. s.	Kittiwake	19	16	36.8	14.1	6.5	1926	Gig Harbor, Wash.
26	227347		Ga. s.	Kittiwake	21	14	47.8	10.6	5.6	1928	Bear Creek, Md.
27	93301		Ga. s.	Kitty Anno	19	15	49.0	11.0	5.2	1902	Port Jefferson, N. Y.
28	225474		Ga. s.	Kiyi	17	14	45.8	10.1	5.4	1926	Seattle, Wash.
29	226213		Ol. y.	Klahane	149	101	102.7	18.5	8.5	1929	New York, N. Y.
30	227190		Ga. s.	Klatawa	16	14	36.7	9.7	4.4	1928	Seattle, Wash.
31	209475		Ga. s.	Klutchman	13	9	35.3	12.2	4.3	1911	Burton, Wash.
32	216536		Ga. s.	Kohala	44	30	70.0	12.5	6.0	1918	Trenton, Mich.
33	220509		Ga. s.	Kooyong	49	29	76.0	11.8	7.1	1918	Bristol, R. I.
34	227202		Ga. s.	Korana	60	41	72.1	13.6	7.7	1928	Eastport, Md.
35	161188		Ga. s.	Kraken	22	18	47.5	14.9	6.5	1896	Fairhaven, Mass.
36	225834	MQFW	Ga. s.	K'Thanga	81	64	88.3	16.0	6.8	1926	San Francisco, Calif.
37	204234	KWFJ	Ga. s.	Kwasind	33	28	57.5	12.5	5.2	1900	Philadelphia, Pa.
38	224720		Ga. s.	La Honca II	11	9	31.0	8.3	4.7	1925	Seattle, Wash.
39	221736		Ga. s.	La Jota	28	16	58.4	12.6	5.5	1921	Los Angeles, Calif.
40	203191		Ga. s.	La Mascotte IV	62	47	111.0	13.5	6.6	1906	New York, N. Y.
41	215181	LIGS	Ga. s.	La Mer	40	20	66.7	12.2	6.8	1917	Boston, Mass.
42	226356	MGSB	Ga. s.	La Reine	38	31	59.3	16.7	8.4	1927	East Boothbay, Me.
43	204290	LBMQ	Ga. s.	La Viajera	35	35	57.0	17.5	7.3	1907	Dookton, Wash.
44	222228	MDQJ	Ga. s.	Ladona	61	52	70.7	20.4	10.4	1922	East Boothbay, Me.
45	211930		Ga. s.	Lady Alden	31	27	49.0	15.1	4.8	1914	Key West, Fla.
46	223774	MFLP	Ga. s.	Lady Ann	31	21	53.0	13.0	6.4	1924	Bayonne, N. J.
47	227377		Ga. s.	Lady Bess	10	8	33.4	8.2	4.3	1916	Portsmouth, N. H.
48	227509		Ga. s.	Lady Both	20	13	40.2	11.5	5.7	1928	Bayonne, N. J.
49	207719		Ga. s.	Lady Evelyn	19	17	45.0	10.2	5.4	1910	New York, N. Y.
50	214681		Ga. s.	Lady Fish	81	64	61.3	20.0	6.8	1916	Marco, Fla.
51	220488		Ga. s.	Lady Helen	23	16	48.3	11.6	5.3	1920	Watervliet, N. Y.
52	223753		Ga. s.	Lady Helen	20	18	44.1	15.2	4.8	1924	Dorchester, N. J.
53	219020		Ga. s.	Lady Jane	17	16	43.6	10.0	3.9	1907	Oshkosh, Wis.
54	226448		Ga. s.	Lady Jean	19	15	45.0	10.5	5.0	1927	Wilmington, Del.
55	228470		Ga. s.	Lady Lou	20	16	49.0	13.0	7.0	1929	East Boothbay, Me.
56	220580		Ga. s.	Lady Luck	14	9	39.7	8.6	4.9	1920	Seattle, Wash.
57	213229		Ga. s.	Lady Mae	18	15	39.1	11.2	5.2	1915	do.
58	206209		Ga. s.	Lady May	20	14	40.0	11.0	4.2	1909	Everett, Wash.
59	218824		Ga. s.	Lady Peggy	21	14	49.3	12.5	4.2	1907	Baltimore, Md.
60	225412		Ga. s.	Lady Susan	29	24	54.5	15.8	5.9	1926	Bay Head, N. J.
61	223281		Ga. s.	L'Algon	33	22	63.5	12.5	5.3	1923	City Island, N. Y.
62	228024	MIBW	Ga. s.	Lanal	107	96	80.1	18.0	6.0	1928	Camden, N. J.
63	226395		Ga. s.	Laneta	9	8	28.9	8.6	4.3	1927	Tacoma, Wash.
64	141714		Ga. s.	Lantana	16	11	42.5	13.6	4.7	1900	New York, N. Y.
65	213666		Ga. s.	L'Apache	38	33	71.8	11.9	5.7	1915	do.

¹ Formerly ga. y. Honey Boy.

² Formerly ga. y. Elberlin.

³ Formerly ga. y. Delta.

⁴ Formerly ga. y. Elaray.

⁵ Formerly U. S. Navy ga. s. 3435.

⁶ Formerly ga. y. ^a Kathmar III.

⁷ Formerly ga. y. ^b Ynot.

⁸ Formerly ^a Ja Da.
^b Marionette.

⁹ Formerly ^c Topaz.

¹⁰ Formerly ^d Wildcat IV.

¹¹ Formerly ga. y. Saracen.

¹² Formerly ga. y. Camarell.

¹³ Formerly ga. s. San Juan II.

Line No.	Crew	Horsepower	Name of owner	Home port	Address of owner
1	1	100	Q. H. Williams	Seattle, Wash.	609 West Fortieth Street.
2	2	100	Geo. F. Briffett	Tacoma, Wash.	State and Franklin Streets, Olympia, Wash.
3	4	200	Winfield P. Pembroke	Rochester, N. Y.	155 Dartmouth Street.
4	2	37	Joseph O. Whittemore	New York, N. Y.	108 Thirteenth Street, Hoboken, N. J.
5	1	30	Frank S. Baker	Tacoma, Wash.	620 North Eighth Street.
6	6	1, 100	G. M. Dahl	New York, N. Y.	60 Broadway.
7	2	130	L. M. Taylor	do.	2 Lafayette Street, care the Wholesale Shoe League.
8	6	125	Hiram W. Johnson, jr.	San Francisco, Calif.	Mills Building.
9	2	28	John Dane	Bar Harbor, Me.	22 Woodland Road, Jamaica Plain, Mass.
10	2	600	Bert Jilg	Seattle, Wash.	1519 First Avenue.
11	4	180	Clarence Hall	Miami, Fla.	Palm Beach, Fla.
12	2	85	Theodore Prince	New York, N. Y.	1130 Park Avenue.
13	1	60	John W. Horejs	Tacoma, Wash.	1908 Pacific Avenue.
14	2	50	William E. Stanwood	Boston, Mass.	50 Congress Street.
15	1	35	R. D. Winkler	Seattle, Wash.	1413 First Avenue.
16	2	450	Frank J. Murphy	New York, N. Y.	42 Broadway.
17	7	72	E. L. King	St. Paul, Minn.	Winona, Minn.
18	2	260	Leonard Outhwaite	New York, N. Y.	450 East Fifty-second Street.
19	2	100	do.	do.	Do.
20	3	40	Paul J. Henon, jr.	Philadelphia, Pa.	1825 Delancy Street.
21	1	40	J. K. Parker	Seattle, Wash.	3002 Fuhrman Avenue.
22	2	200	J. C. Hegeman	New York, N. Y.	360 Madison Avenue.
23	2	25	Kissimmee Navigation Co. (Fla.)	Tampa, Fla.	Kissimmee, Fla.
24	2	45	Walter H. Draham	Tacoma, Wash.	523 Laurel Street, Olympia, Wash.
25	1	20	Warren C. Merritt	San Francisco, Calif.	2682 Union Street.
26	2	150	G. W. Brogan	Baltimore, Md.	602 E. Jappa Road, Towson, Md.
27	2	40	John W. Yule	New York, N. Y.	Paterson, N. J.
28	2	100	Clay Philbrick	Seattle, Wash.	3511 Schubert Place.
29	9	600	L. M. Wainwright	New York, N. Y.	18 Hudson Street.
30	1	100	Paul F. Bovard	Seattle, Wash.	Securities Building.
31	1	35	William F. Herman	do.	432 Fifth Avenue Northwest.
32	3	400	Charles D. Cutting	Detroit, Mich.	3039 Seminole Avenue.
33	2	360	W. E. S. Dyer	Philadelphia, Pa.	1519 Land Title Building.
34	5	300	Frank B. Hower	Buffalo, N. Y.	412 Lafayette Square Building.
35	2	20	Frederick W. Johnson	New York, N. Y.	30 Linden Boulevard. (B).
36	2	6600	Anita K. May	Los Angeles, Calif.	712 Cannon Drive, Beverly Hills, Calif.
37	2	50	William S. Grant, jr.	Bar Harbor, Me.	Northeast Harbor, Me.
38	1	60	R. G. Gibson	Seattle, Wash.	1000 Virginia Street.
39	1	6 165	G. C. Streeter	Los Angeles, Calif.	Stock Exchange Building.
40	5	125	William Farnum	New York, N. Y.	Care Samuel B. Hamburger, 2 Rector Street.
41	4	400	E. A. Bowen	do.	342 Madison Avenue.
42	2	40	C. V. Watson	Portland, Me.	Lowell, Mass.
43	2	6 20	Harold S. Boerstler	Los Angeles, Calif.	8211 South Hoover Street.
44	3	96	Homer Loring	Boston, Mass.	468 Commonwealth Avenue.
45	2	40	Frank E. Welles	Pensacola, Fla.	Palafox Street Wharf.
46	1	80	Charles F. Smith	New Haven, Conn.	161 McKinley Avenue.
47	2	120	Thos. F. Nash	Seattle, Wash.	2615 Moore Street, Bellingham, Wash.
48	2	90	H. S. Mabey	Boston, Mass.	185 Devonshire Street.
49	1	30	Ray Ebert Goodstein	New York, N. Y.	Forest Hills, N. Y.
50	2	50	Thad M. Williams	Tampa, Fla.	Fort Myers, Fla.
51	1	250	H. Arthur Rust	Tacoma, Wash.	521 North Yakima Avenue.
52	1	35	Burton A. Gaskill	Philadelphia, Pa.	Mays Landing, N. J.
53	2	20	J. A. Barry	Milwaukee, Wis.	530 Grand Avenue.
54	2	100	C. E. Dawson	Detroit, Mich.	19219 Strathcona Drive.
55	1	100	N. S. Seelye	New York, N. Y.	71 Broadway.
56	2	30	Luke S. May	Seattle, Wash.	614 Twelfth Avenue North.
57	2	65	Karl Brehme	San Francisco, Calif.	Hobart Building.
58	1	90	John E. Jones	Seattle, Wash.	7315 Thirty-fourth Street NW.
59	2	65	William H. Teas	Annapolis, Md.	Motor Route A.
60	2	75	George A. Whiting	Baltimore, Md.	209 Goodwood Gardens.
61	3	450	Edward B. Robinette	Philadelphia, Pa.	Chestnut Hill, Pa.
62	7	200	Mrs. Arthur Curtiss James	Miami, Fla.	Cocoanut Grove, Fla.
63	1	30	Dr. A. G. Nace	Tacoma, Wash.	5824 South Puget Sound Avenue.
64	1	18	William Horn	New York, N. Y.	Stapleton, N. Y.
65	4	250	A. F. Masury	do.	18 West Seventieth Street.

¹¹ Formerly ga. y. Momoweta.
¹² Formerly ga. s. Florence W.
¹³ Formerly ga. y. La Mascotte III.
¹⁴ Formerly ga. s. Ora.
¹⁵ Formerly ga. y. Elizabeth Ann II.
¹⁶ Formerly ga. s. U. S. Navy No. 2845.

¹⁷ Formerly ga. y. {
 a Audwin.
 b Irene.
 c Harriet II.
¹⁸ Formerly ga. y. {
 a Sueja.
 b Griffnp.

Line No.	Official No.	Signal letters	Rlg	Name of yacht	Tonnage		Register dimensions			When built	Where built
					Gross	Net	Length	Breadth	Depth		
MOTOR YACHTS—											
Continued											
1	81760		Ga. s.	¹ Lap Wing	18	12	43.4	11.6	4.5	1901	Beverly, Mass.
2	223463		Ga. s.	² Lapwing	65	44	65.0	16.9	6.7	1923	Keyport, N. J.
3	213594		Ga. s.	³ Largo	27	25	49.6	13.6	5.9	1915	New York, N. Y.
4	225765		Ga. s.	⁴ Lark	21	10	47.2	12.2	5.0	1926	Falmouth, Me.
5	226778	MOPK	Ga. s.	⁵ Laura	38	35	60.0	16.7	9.1	1927	Boston, Mass.
6	211903	LDJC	Ga. s.	⁶ Laurel	19	18	45.3	10.9	4.1	1913	Marblehead, Mass.
7	225647		Ga. s.	⁶ Laurel	23	15	48.0	10.0	5.5	1917	New York, N. Y.
8	127529		Ga. s.	⁷ Laurens	31	27	56.3	15.5	6.9	1900	South Boston, Mass.
9	141813		Ga. s.	⁸ Lavinan	32	22	66.1	13.0	5.4	1902	Easington, Pa.
10	227647		Ga. s.	⁹ Lawana	14	12	37.2	11.8	5.2	1911	Burton, Wash.
11	222335	MDRII	Ga. s.	¹⁰ Lazy Lady	39	24	66.3	13.2	6.3	1922	Camden, N. J.
12	228028		Ga. s.	¹¹ Lazy Lady	14	13	38.5	11.0	4.0	1928	Port Clinton, Ohio
13	222913		Ga. s.	¹² Le Moine	19	13	49.1	10.6	4.8	1923	Quinoy, Mass.
14	212736		Ga. s.	¹³ Leda	21	14	58.7	11.6	4.6	1911	East Portchester, Conn.
15	223875		Ga. s.	¹⁴ Leda	19	13	40.0	10.7	5.5	1924	Lynn, Mass.
16	209418		Ga. s.	¹⁵ Lella	27	21	52.4	14.2	7.2	1911	Stamford, Conn.
17	219427	LVFM	Ga. s.	¹⁶ Lena H.	81	67	75.8	17.5	8.4	1919	Camden, N. J.
18	210819	LORP	Ga. s.	¹⁷ Lenore	24	16	50.0	14.7	4.8	1912	Miami, Fla.
19	215177		Ga. s.	¹⁸ Lenore	27	18	64.8	10.6	4.3	1916	Port Clinton, Ohio
20	16346	KDWR	Ga. s.	¹⁹ Leona	20	19	46.0	15.3	4.8	1867	Newport, R. I.
21	215231	LHJS	Ga. s.	²⁰ Leonie	164	111	100.0	20.7	9.8	1917	Camden, N. J.
22	225782		Ga. s.	²¹ Leota	30	26	53.0	11.7	5.4	1926	Tacoma, Wash.
23	225616		Ga. s.	²² Lesesne II	20	14	48.9	11.0	4.7	1926	Wilmington, Del.
24	213778	MFNP	Ga. s.	²³ Letago	51	46	60.0	15.8	5.2	1915	New York, N. Y.
25	226399		Ga. s.	²⁴ Lewella	22	17	43.0	12.0	5.4	1929	Tacoma, Wash.
26	208641		Ga. s.	²⁵ Lexington II	31	21	59.0	11.7	6.8	1911	New York, N. Y.
27	222356		Ga. s.	²⁶ Lerah	29	20	60.7	11.0	6.4	1902	South Boston, Mass.
28	25355	MGQT	Ga. s.	²⁷ Liberty	23	21	49.6	14.8	6.0	1903	Marblehead, Mass.
29	217395		Ga. s.	²⁸ Liberty	26	17	61.1	12.1	4.3	1918	Stockton, Calif.
30	218306		Ga. s.	²⁹ Liberty	20	17	47.7	12.7	4.8	1913	Babylon, N. Y.
31	208284	LBSN	Ga. s.	³⁰ Lidwina III	27	18	77.1	10.1	5.0	1911	New York, N. Y.
32	225007		Ga. s.	³¹ Lillian	20	17	48.0	9.9	5.1	1925	Seattle, Wash.
33	218398		Ga. s.	³² Lillian B.	17	14	43.0	11.2	4.9	1913	Elizabeth, N. J.
34	202083		Ga. s.	³³ Lillian D. Foss	27	24	57.3	12.3	3.5	1905	Tacoma, Wash.
35	225600		Ga. s.	³⁴ Lillie W.	19	13	46.6	10.5	5.1	1926	Cape May, N. J.
36	140556	JWKII	Ol. s.	³⁵ Lilly	149	75	102.5	28.8	8.8	1882	San Francisco, Calif.
37	226416		Ga. s.	³⁶ Linore	20	17	44.6	10.7	5.2	1927	Port Clinton, Ohio
38	227008		Ga. s.	³⁷ Linwood	26	18	59.5	11.5	5.2	1927	Foughkeepsie, N. Y.
39	222960	MFCP	Ga. y.	³⁸ Lismore II	59	44	67.0	18.0	9.0	1923	Salisbury, Md.
40	226223		Ga. s.	³⁹ Little Viking	43	29	67.7	12.5	6.7	1927	New York, N. Y.
41	228310		Ga. s.	⁴⁰ Liz II	21	19	44.8	10.7	5.1	1929	Port Clinton, Ohio
42	224244		Ga. s.	⁴¹ Llewellyn	19	10	42.9	13.0	3.3	1924	Barataria, La.
43	225399		Ga. s.	⁴² Llewellyn	19	15	45.0	10.5	5.0	1928	Wilmington, Del.
44	223202	MFGN	Ga. s.	⁴³ Llewelyn	24	19	46.4	12.8	5.7	1923	Winthrop, Mass.
45	219193	LTPB	Ga. s.	⁴⁴ Loafalong	33	28	47.5	14.0	6.7	1919	Camden, N. J.
46	226664		Ga. s.	⁴⁵ Lobos	19	13	47.0	11.6	5.2	1927	Bayonne, N. J.
47	141435		Ga. s.	⁴⁶ Lodona	25	20	48.0	14.8	6.7	1896	Port Jefferson, N. Y.
48	228648		Ga. s.	⁴⁷ Lois	17	12	43.7	10.2	5.1	1929	College Point, N. Y.
49	228485		Ga. s.	⁴⁸ Lois Ann	51	35	60.8	14.0	6.3	1929	Manitowoc, Wis.
50	218670		Ga. s.	⁴⁹ Loiterer	17	13	40.2	13.4	4.6	1910	Morgan City, La.
51	224637		Ol. s.	⁵⁰ Loleta	37	25	57.5	12.2	6.8	1925	Baltimore, Md.
52	225863	MGFC	Ga. s.	⁵¹ Lone Eagle	104	71	96.8	16.0	7.6	1926	New York, N. Y.
53	141871		Ga. s.	⁵² Loon	24	15	52.0	14.0	7.5	1903	North Haven, Me.
54	228634		Ga. s.	⁵³ Lophius	23	16	53.8	12.2	6.7	1929	Camden, Me.
55	207564		Ga. s.	⁵⁴ Loralin	50	34	99.0	11.0	6.6	1910	Detroit, Mich.
56	209321		Ga. s.	⁵⁵ Loraline	33	22	60.0	15.2	4.2	1911	Bayhead, N. J.
57	225526		Ga. s.	⁵⁶ Lorelei	19	15	45.0	10.5	5.0	1926	Wilmington, Del.
58	141785		Ga. s.	⁵⁷ Loretta	16	11	50.0	11.0	4.0	1902	New York, N. Y.
59	225727		Ol. s.	⁵⁸ Loretta	29	20	41.2	13.1	6.7	1926	Hamden, Conn.
60	226894		Ga. s.	⁵⁹ Lorine II	16	10	43.8	12.2	5.4	1927	Chester, N. S.
61	227086		Ga. s.	⁶⁰ Lorna Doone	30	24	51.8	12.0	5.9	1927	Wilmington, Del.
62	213623	LFPC	Ga. s.	⁶¹ Lorowa	19	17	37.0	13.3	4.6	1914	Camden, N. J.
63	209310		Ga. s.	⁶² Lorraine	23	19	51.6	11.0	4.9	1911	New York, N. Y.

¹ Formerly ga. y. Winona.² Formerly ga. s. {
^a Lounger III.
^b Anado.³ Formerly ga. y. {
^a Hauver II.
^b Blue Hen III.⁴ Formerly ga. y. Clotho.⁵ Formerly ga. y. Brightwood.⁶ Formerly U. S. Navy No. 2631.⁷ Formerly ga. y. Charmer.⁸ Formerly ga. y. {
^a Kathmar II.
^b Elmarlu II.
^c Carol.⁹ Formerly ga. y. Osana.¹⁰ Formerly schooner Louisa.

Line No.	Crew	Horsepower	Name of owner	Home port	Address of owner
1	2	50	Philip Livingston.....	Ellsworth, Me.....	Bar Harbor, Me.
2	6	136	Sidney Rheinstein.....	New York, N. Y.....	20 Broad Street.
3	1	70	James B. Keogh.....	do.....	225 Fifth Avenue.
4	2	200	Legrand L. Clark.....	do.....	401 Broadway.
5	4	40	Arthur N. Peck.....	do.....	45 Wall Street.
6	1	60	Sylvester J. Kraus.....	do.....	535 West One hundred and thirty-third Street.
7	2	100	Wm. E. Grimsbaw.....	Seattle, Wash.....	914 Securities Building.
8	4	24	Austin H. Hart.....	New York, N. Y.....	342 Madison Avenue.
9	1	40	Anes Realty Corporation (N. J.).....	do.....	671 Broad Street, Newark, N. J.
10	1	15	Geo. W. Albin.....	Seattle, Wash.....	Mercer Island, Wash.
11	3	600	Robert Welstenholme.....	Philadelphia, Pa.....	Ritz Carlton.
12	1	125	Dr. Fred Wade Jones.....	St. Louis, Mo.....	Times Building, Alton, Ill.
13	2	300	William H. Coverdale.....	New York, N. Y.....	66 Broadway.
14	3	65	Stephen H. Mason.....	do.....	218 West Fiftieth Street.
15	1	65	Charles A. Falvey.....	Boston, Mass.....	87 Milk Street.
16	3	50	Dawn-Gerow Co. (Fla.).....	Tampa, Fla.....	St. Petersburg, Fla.
17	6	150	F. A. Harrod.....	Miami, Fla.....	1144 Northwest Twenty-ninth Terrace.
18	2	35	Gustavus E. Struven.....	do.....	Box 266, Palm Beach, Fla.
19	2	400	Sewell L. Avery.....	Chicago, Ill.....	Evanston, Ill.
20	2	25	Roy H. Clark.....	Baltimore, Md.....	Paca and Fayette Streets.
21	8	300	Murray Guggenheim.....	New York, N. Y.....	120 Broadway.
22	1	100	Dr. S. L. Blair.....	Tacoma, Wash.....	224 South I Street.
23	2	130	Archibald M. L. du Pont.....	Wilmington, Del.....	Box 545.
24	4	60	W. McMaster Mills.....	New York, N. Y.....	15 East Fifty-eighth Street.
25	1	100	C. J. Brobeck.....	Tacoma, Wash.....	2728 North Twenty-sixth Street.
26	4	60	R. M. Hollingshead.....	Philadelphia, Pa.....	Camden, N. J.
27	2	200	Edward M. Walsh.....	New York, N. Y.....	372 Hamilton Avenue (B.).
28	3	24	Charles P. Crane.....	Baltimore, Md.....	Lexington Building.
29	1	750	Fred Orlando.....	Los Angeles, Calif.....	1080 Orange Avenue, Long Beach, Calif.
30	1	40	F. B. Chapman.....	New York, N. Y.....	5 East Fifty-seventh Street.
31	3	300	S. B. Eagan.....	Buffalo, N. Y.....	71 Chapin Parkway.
32	1	35	O. O. Hvatum.....	Seattle, Wash.....	6045 Palatine Avenue.
33	2	28	Richard W. McEwen.....	Newark, N. J.....	R. F. D. 2 Whippany, N. J.
34	1	50	Foss Co. (Wash.).....	Seattle, Wash.....	Bolcom Dock, Ballard Station.
35	1	220	Russell L. Phillips.....	Philadelphia, Pa.....	Delaware Avenue and Walnut Street.
36	6	b 180	Metro-Goldwyn-Mayer Corporation (N. Y.).....	Los Angeles, Calif.....	Culver City, Calif.
37	4	65	Vincent Link.....	Detroit, Mich.....	1474 Virginia Park.
38	1	150	R. R. Schalk.....	New York, N. Y.....	1115 Fifth Avenue.
39	4	65	Redmond Keresey, jr.....	do.....	150 William Street.
40	3	600	George Baker, jr.....	do.....	2 Wall Street.
41	1	150	Walter J. Cranwell.....	do.....	1160 Park Avenue.
42	3	36	Hamilton Hogsett.....	New Orleans, La.....	1225 Tchoupitoulas Street.
43	5	100	William H. Dane.....	Salem, Mass.....	Marblehead Neck, Mass.
44	1	90	F. W. Merrick.....	Boston, Mass.....	Dorchester, Mass.
45	2	38	Clarence B. Kugler, jr.....	Philadelphia, Pa.....	814 Pennsylvania Building.
46	2	88	Benjamin Sobol.....	New York, N. Y.....	1313 Fifth Avenue.
47	3	50	Frederick Ludwig.....	do.....	Port Washington, N. Y.
48	1	68	William N. Knowlton.....	do.....	115 Twenty-second Street, Long Island City, N. Y.
49	3	b 330	P. W. Miller.....	Cincinnati, Ohio.....	2825 Clifton Avenue.
50	3	30	Loitcer Co. (La.).....	New Orleans, La.....	304 Citizens Bank Building.
51	2	200	Carlton M. Slagle.....	Cambridge, Md.....	Boulevard.
52	7	600	Alexander D. Thayer.....	New York, N. Y.....	49 Wall Street, care Anson Ward.
53	2	37	Charles R. Fritchard.....	Salem, Mass.....	Lynn, Mass.
54	2	130	William Procter.....	Bar Harbor, Me.....	Eden Street.
55	2	250	Alex R. Nelson.....	Detroit, Mich.....	80 Calvert Street.
56	2	37	Frederick Bradley.....	Tampa, Fla.....	Box 150, Tarpon Springs, Fla.
57	1	100	Charles W. Adams.....	Detroit, Mich.....	7835 East Jefferson Avenue.
58	1	35	C. S. Marshall.....	New York, N. Y.....	8905 Fifteenth Avenue (B.).
59	1	b 30	Harry E. Ohells.....	New Haven, Conn.....	Hamden, Conn.
60	1	24	Catherine Johnson.....	Washington, D. C.....	1900 Twenty-fourth Street NW.
61	2	200	H. G. Dechant.....	New York, N. Y.....	113 North Thirteenth Street, Newark, N. J.
62	2	45	Edward R. Ammon.....	Philadelphia, Pa.....	1401 North Twelfth Street, Reading, Pa.
63	2	50	J. E. Packer.....	New York, N. Y.....	Hohokus, N. J.

11 Formerly ga. y. Tanguingul.
 12 Formerly ga. y. Gilnockie.
 13 Formerly ga. y. Umbrina.
 14 Formerly ga. s. Delta No. 5.
 15 Formerly ga. y. Speejacks.
 16 Formerly ga. s. Lilly
 17 Formerly ga. s. Nicaragua

18 Formerly ga. y. Gladys M.
 19 Formerly ga. y. Avalanche.
 20 Formerly ga. y. Hornet II.
 21 Formerly ga. y. {a Boreas.
 22 Formerly ga. y. {b Trail.
 23 Formerly ga. y. Louisa.

Line No.	Official No.	Signal letters	Rig	Name of yacht	Tonnage		Register dimensions			When built	Where built
					Gross	Net	Length	Breadth	Depth		
MOTOR YACHTS—Continued											
1	212324		Ol. s.	Los Cerritos	70	57	96.3	14.4	7.8	1914	Los Angeles, Calif.
2	210008		Ga. s.	Lotowana II	25	22	54.9	13.0	4.9	1912	Nyack, N. Y.
3	140479	JVLN	Ga. s.	Lottie Carson	284	234	127.3	32.8	8.8	1881	Port Blakley, Wash.
4	206231	LBCM	Ga. s.	Lotus	130	88	85.0	18.3	4.2	1909	Seattle, Wash.
5	220350		Ga. s.	Lotus	16	8	41.8	12.9	5.2	1917	Rocky River, Ohio
6	220679		Ga. s.	Lotus	25	17	54.2	11.0	4.0	1927	Ogdensburg, N. Y.
7	227311		Ga. s.	Lou	24	7	53.6	15.0	8.6	1928	Groton, Conn.
8	225540		Ga. s.	Louisa II	31	21	53.0	13.0	6.4	1926	Bayonne, N. J.
9	212492		Ga. s.	Louise	22	19	51.8	11.4	4.5	1908	Long Island City, N. Y.
10	225828		Ga. s.	Louise	21	8	40.2	11.8	7.2	1926	Groton, Conn.
11	205384		Ga. s.	Louise B	25	19	50.6	11.4	4.6	1908	Michigan City, Ind.
12	226561		Ga. s.	Lourie	16	14	38.5	9.5	4.9	1927	Seattle, Wash.
13	141276		Ga. s.	Loyal	45	28	68.1	19.2	7.6	1893	Brooklyn, N. Y.
14	210830		Ga. s.	Luana	16	14	33.2	12.2	4.5	1915	Portland, Oreg.
15	205853		Ga. s.	Luanha	17	11	38.6	14.2	5.2	1908	Bristol, R. I.
16	223950		Ga. s.	Luanne II	18	12	46.2	11.6	4.4	1924	Port Clinton, Ohio
17	220882	MCDH	Ga. s.	Lucerno	99	77	80.4	17.9	9.2	1920	Camden, N. J.
18	140703		Ga. s.	Lucile	19	13	64.0	9.2	4.9	1884	Bristol, R. I.
19	203413		Ga. s.	Lucile B	16	13	54.8	10.0	4.3	1906	New York, N. Y.
20	207540	LBNH	Ga. s.	Lucinda II	44	30	74.5	14.0	6.3	1910	Philadelphia, Pa.
21	228291	MIIFC	Ol. s.	Luneta	148	118	90.5	20.0	8.7	1929	Camden, N. J.
22	210504		Ga. s.	Lunetta	9	7	32.7	10.0	3.4	1909	Detroit, Mich.
23	227914		Ga. s.	Lura B	25	20	43.4	11.0	4.8	1928	Mantowoc, Wis.
24	227289		Ga. s.	Lura M. IV	125	85	102.8	16.6	8.4	1928	City Island, N. Y.
25	227441		Ga. s.	Lure III	20	13	40.2	11.5	5.7	1928	Bayonne, N. J.
26	228604	MIJS	Ga. s.	Lure IV	38	26	53.2	14.2	6.1	1929	do
27	225967		Ga. s.	Lurline	86	56	105.0	14.7	8.7	1917	New Orleans, La.
28	209065	LCDF	Ga. y.	Luvina	51	35	75.8	13.8	6.3	1911	Bayonne, N. J.
29	227713		Ga. s.	Lydia III	26	21	44.9	11.2	5.4	1928	Mantowoc, Wis.
30	219815	LWDQ	Ol. s.	LYNDONIA	819	388	210.2	30.1	15.8	1920	New York, N. Y.
31	225923	MGCS	Ga. s.	LYNX	60	53	83.0	17.8	9.7	1926	Lussinpiccolo, Italy
32	210601		Ga. s.	Lyra	28	15	63.1	12.8	5.9	1915	San Francisco, Calif.
33	227359	MGST	Ga. s.	Mabe III	18	12	47.6	11.0	5.1	1928	Stamford, Conn.
34	221667		Ga. s.	Mabel B	18	15	37.6	16.7	4.5	1884	San Francisco, Calif.
35	225183		Ga. s.	Mabel C	29	20	63.0	12.0	5.6	1925	New York, N. Y.
36	228419		Ga. s.	Madge III	73	49	74.0	15.0	7.5	1929	do
37	227385		Ol. s.	MADHATTER	22	15	54.7	11.3	4.7	1919	Skarsatra, Sweden
38	223086		Ga. y.	Madura	19	15	47.4	10.0	4.9	1917	Norfolk, Va.
39	225595		Ga. y.	Madrigal	16	12	43.9	12.0	6.7	1926	East Boothbay, Me.
40	228643		Ol. y.	Maemere	182	145	100.0	20.0	8.8	1929	Camden, N. J.
41	214225	LGFC	Ga. s.	Magistrate	44	40	59.3	15.9	7.9	1916	Bristol, R. I.
42	207683	LBPC	Ga. s.	Magnet	76	52	95.3	14.9	7.5	1910	Bayonne, N. J.
43	207423	LBMJ	Ga. s.	Mahana	26	24	55.4	13.4	5.6	1910	Nyack, N. Y.
44	207255		Ga. s.	Mahelaudor	38	21	53.0	15.3	3.9	1910	Marco, Fla.
45	223886		Ga. s.	Maldie	18	15	41.7	10.7	4.1	1914	Norfolk, Va.
46	211133		Ga. s.	Mald Marian	30	20	57.7	13.2	6.7	1911	Port Clinton, Ohio
47	220749		Ga. s.	Mald Marian II	59	42	77.1	15.0	7.0	1927	Chicago, Ill.
48	215313		Ga. s.	Maiko	18	13	42.4	12.0	5.5	1917	Boston, Mass.
49	224157		Ga. s.	Maintenance	23	16	49.7	10.5	6.1	1924	Morris Heights, N. Y.
50	226681		Ga. s.	Mala	36	24	54.4	15.0	4.9	1927	Dorchester, N. J.
51	224679		Ga. s.	Malabar VI	16	12	43.9	12.0	6.7	1925	East Boothbay, Me.
52	225373		Ga. s.	Malabar VII	17	9	45.8	12.4	7.0	1926	Boothbay Harbor, Me.
53	220453		Ga. s.	Malabar VIII	19	15	48.0	12.8	7.8	1927	East Boothbay, Me.
54	227391		Ga. s.	Malabar IX	23	19	51.0	14.3	6.6	1928	do
55	227065		Ol. s.	Malalma	93	63	96.4	17.0	6.8	1927	Vegesack, Germany
56	226799		Ga. s.	Malibu	131	89	92.4	19.6	10.2	1926	Seattle, Wash.
57	216931		Ga. s.	Mallard	16	14	41.5	9.1	4.0	1914	Grafton, Ill.
58	208700		Ga. s.	Malolo	15	10	46.0	10.2	3.4	1911	Ballard, Wash.
59	224582	MFRW	Ga. s.	Malolo	18	12	48.5	10.5	5.2	1925	City Island, N. Y.
60	227387		Ga. s.	Maiole	17	11	43.0	11.0	5.0	1928	New York, N. Y.
61	225520	MOBW	Ol. s.	Malvern	112	75	95.2	19.0	8.5	1925	Orillia, Ontario
62	227420		Ga. s.	Mamie B	17	8	42.6	12.8	4.3	1928	Morehead City, N. C.
63	223305		Ol. s.	Mamie O	223	130	115.0	20.6	11.2	1923	Detroit, Mich.
64	214261	LQDN	Ga. s.	Mammy	30	22	52.4	18.8	3.5	1916	Washington, N. C.
65	223900		Ga. s.	Manana	30	17	50.3	15.6	7.2	1924	South Portland, Me.
66	220702	MBQW	Ga. s.	Manchonoeh	88	60	104.3	14.9	8.3	1918	Mariners Harbor, N. Y.
67	227768		Ga. s.	Manchonoeh II	19	13	50.6	11.2	5.5	1928	Bremen, Germany
68	212355		Ga. s.	Mangosteen	20	11	64.5	8.9	4.9	1914	Boston, Mass.

¹ Formerly ga. y. ^a Yelero.

² Formerly ^a Canadian ga. s. Coal Harbour.

³ Formerly ^b Mexican ga. s. Leonora.

⁴ Formerly ga. y. Miss Gloucester.

⁵ Formerly ga. y. ^a Chickadee.

⁶ Formerly ga. y. ^b Marianne.

⁷ Formerly ga. y. ^c Ronlie.

⁸ Formerly ga. y. Lucille.

⁹ Formerly ga. y. Au Revoir.

¹⁰ Formerly ga. s. ^a Luneta.

¹¹ Formerly ga. s. ^b Jane.

Line No.	Crew	Horsepower	Name of owner	Home port	Address of owner
1	2	300	Jotham W. Birby.....	Los Angeles, Calif.....	2100 East Ocean Avenue, Long Beach, Calif.
2	2	75	Mrs. Charles Roovaart.....	Chicago, Ill.....	7918 Eberhardt Avenue.
3	7	b 115	O. G. Rodger.....	Los Angeles, Calif.....	Box 107, Balboa, Calif.
4	3	80	Maurice McMicken.....	Seattle, Wash.....	Colman Building.
5	1	35	Stephen E. Comstock.....	Rochester, N. Y.....	615 Mason Street, Newark, N. J.
6	2	120	S. G. Averill.....	Ogdensburg, N. Y.....	Caroline and Greene Streets.
7	3	100	James L. Hubbard.....	New London, Conn.....	Scotland Road, Norwich, Conn.
8	2	80	J. Philip Bird.....	Boston, Mass.....	5 Howes Lane, Plymouth, Mass.
9	3	50	R. F. Jacobus.....	New York, N. Y.....	Ridgefield, N. J.
10	1	65	H. H. Boardman.....	New Haven, Conn.....	326 McKinley Avenue.
11	1	50	W. J. Lancaster.....	Tampa, Fla.....	2714 Jetton Avenue.
12	1	50	Francis J. Machemer.....	Seattle, Wash.....	215 North Commercial Street, Bellingham, Wash.
13	6	40	Kelly Hooks.....	Miami, Fla.....	West Palm Beach, Fla.
14	1	18	A. Partridge.....	Seattle, Wash.....	4703 First Avenue NW.
15	2	40	Harvey D. Cowes.....	Albany, N. Y.....	Troy, N. Y.
16	1	200	Fred A. Mabett.....	Rochester, N. Y.....	167 Court Street.
17	6	285	S. A. Lynch.....	Miami, Fla.....	Box 7.
18	2	38	Carroll C. Ripley.....	Bangor, Me.....	
19	2	40	Lucille C. Bonert.....	New York, N. Y.....	Sayville, N. Y.
20	4	150	Amedeo Obici.....	Norfolk, Va.....	Drivers, Va.
21	8	400	Stephen L. H. Slocum.....	Washington, D. C.....	2201 R Street NW.
22	2	25	Carl W. Trautman.....	Grand Haven, Mich.....	Grand Rapids, Mich.
23	2	b 130	G. H. Barker.....	Milwaukee, Wis.....	De Pere, Wis.
24	6	1,000	William A. Fisher.....	Detroit, Mich.....	General Motors Building.
25	1	175	W. R. Klein.....	New York, N. Y.....	Floral Park, N. Y.
26	2	200	George J. Stoner.....	Hartford, Conn.....	125 Pearl Street.
27	5	150	Lurline Fishing and Hunting Club (La.).....	New Orleans, La.....	709 Gravier Street.
28	2	100	Ollinton MacKenzie.....	New York, N. Y.....	119 Broad Street.
29	2	280	Thomas J. Corcoran.....	Cincinnati, Ohio.....	Dixie Terminal Building.
30	35	b1,500	Cyrus H. K. Curtis.....	Philadelphia, Pa.....	Public Ledger Building.
31	8	150	Bradford Ellsworth.....	New York, N. Y.....	81 Broadway.
32	3	150	Benjamin F. Weston.....	Los Angeles, Calif.....	545 South Rimpau Street.
33	2	300	Norman Philip Geis.....	Bridgeport, Conn.....	Indian Head Road, Riverside, Conn.
34	1	20	W. R. Severance.....	Los Angeles, Calif.....	806 West Adams Street.
35	2	360	E. H. R. Green.....	New York, N. Y.....	111 Broadway.
36	3	150	Lawrence H. Austin.....	do.....	149 Broadway.
37	2	b 75	K. A. Lundstrom.....	San Francisco, Calif.....	1114 Mission Street.
38	2	50	George T. Roberts.....	Seattle, Wash.....	Colman Building.
39	2	25	F. S. Pratt.....	Boston, Mass.....	49 Federal Street.
40	10	600	DeWitt Page.....	Hartford, Conn.....	86 Grove Street, Bristol, Conn.
41	3	80	Herrshoff Manufacturing Co. (R. I.).....	Providence, R. I.....	20 Burnside Street, Bristol, R. I.
42	5	400	Charles T. Aldrich.....	do.....	230 Hope Street.
43	1	35	William V. Campbell.....	New York, N. Y.....	117 Stanley Avenue, Yonkers, N. Y.
44	3	70	H. S. Mills.....	Miami, Fla.....	Pancoast Hotel, Miami Beach, Fla.
45	1	40	J. W. Power.....	Seattle, Wash.....	4700 Sixth Avenue NE.
46	3	40	R. A. Crist.....	Detroit, Mich.....	Pontiac, Mich.
47	4	400	C. C. Wittingham.....	do.....	General Motors Building.
48	1	35	William Bross Lloyd.....	Chicago, Ill.....	30 North Dearborn Street.
49	2	300	Herrshoff Manufacturing Co. (R. I.).....	Providence, R. I.....	20 Burnside Street, Bristol, R. I.
50	2	200	J. Laird Schober.....	Philadelphia, Pa.....	2024 Chew Street.
51	1	20	Walter D. Randall.....	Cincinnati, Ohio.....	Hamilton, Ohio.
52	2	8	Horace B. Merwin.....	Bridgeport, Conn.....	Brooklawn Park.
53	2	25	W. Findley Downs.....	Philadelphia, Pa.....	1600 Walnut Street.
54	1	30	Charles E. Cotting.....	Boston, Mass.....	70 Federal Street.
55	5	450	George M. Moffett.....	New York, N. Y.....	17 Battery Place.
56	7	240	Mrs. May K. Rindgo.....	Los Angeles, Calif.....	2663 Harvard Boulevard.
57	1	30	W. L. Baggerman.....	St. Louis, Mo.....	Belcher Hotel.
58	1	28	James M. Ballard.....	Seattle, Wash.....	Central Building.
59	2	180	George Milne.....	New York, N. Y.....	52 Vanderbilt Avenue.
60	1	130	Bradford H. Whiting.....	Cincinnati, Ohio.....	2 Pinehurst Lane.
61	9	300	A. H. Byrum.....	Beaufort, N. C.....	404 Elm Street, Raleigh, N. C.
62	1	60	do.....	do.....	do.
63	10	360	Robert Oakman.....	Detroit, Mich.....	512 Union Trust Building.
64	1	19	Edmund Heard.....	Newport News, Va.....	North, Va.
65	1	40	O. H. DeKlyn.....	Bridgeport, Conn.....	Pine Point, South Norwalk, Conn.
66	7	440	Clarence H. Mackay.....	New York, N. Y.....	253 Broadway.
67	1	580	do.....	do.....	do.
68	2	400	W. Cameron Forbes.....	Boston, Mass.....	Westwood, Mass.

⁸ Formerly U. S. Navy S. O. 2.
⁹ Formerly ga. y. Bettina III.
¹⁰ Formerly Swedish yacht Polar II.
¹¹ Formerly ga. y. Kolpie II.
¹² Formerly ga. y. Kennesaw.
¹³ Formerly U. S. Navy ga. s. 2504.

¹⁴ Formerly ga. y. Leonor II.
¹⁵ Formerly ga. y. Milky Way.
¹⁶ Formerly ga. y. ^a Malda.
¹⁷ Formerly ol. y. ^b Tzaritsa.
¹⁸ Formerly ol. y. Blenestar.
¹⁹ Formerly U. S. Navy S. O. No. 434.

Line No.	Official No.	Signal letters	Rig	Name of yacht	Tonnage		Register dimensions			When built	When built
					Gross	Net	Length	Breadth	Depth		
MOTOR YACHTS--											
Continued											
1	226048	MGHS	Ga. s.	Manursing	103	81	86.3	15.6	7.1	1926	Orillia, Ontario, Canada.
2	201213		Ga. s.	Manzanita	8	7	28.5	11.8	3.7	1904	Tacoma, Wash.
3	209854		Ga. s.	Mapuna	17	12	46.0	11.5	5.6	1912	Los Angeles, Calif.
4	205357		Ga. s.	Maquoit	16	15	43.4	11.2	4.4	1908	Muskegon, Mich.
5	222090	MDNT	Ga. s.	Maradon	59	44	86.1	14.8	6.3	1922	Stamford, Conn.
6	227053		Ga. s.	Marandor	21	14	42.6	11.1	5.3	1928	Beach Haven, N. J.
7	213497	LFMN	Ga. s.	Maraval	60	47	81.0	15.4	6.6	1915	Port Jefferson, N. Y.
8	227906		Ol. s.	Maraval	57	40	67.5	16.6	7.7	1928	Thomaston, Me.
9	228608		Ga. s.	Marbo	45	35	59.5	13.6	5.3	1929	Chicago, Ill.
10	227301		Ga. s.	Marbo III	20	17	44.6	10.7	5.2	1928	Port Clinton, Ohio.
11	211742		Ol. s.	Marcheta	116	78	102.1	18.0	10.2	1913	do.
12	93083	KRDV	Ga. s.	Marchoness	31	27	54.0	15.6	6.0	1900	Bristol, R. I.
13	225687		Ga. s.	Marcia	19	13	62.6	9.0	5.5	1914	Trenton, Mich.
14	226517		Ga. s.	Marcia B.	10	9	33.2	8.2	4.2	1918	Boston, Mass.
15	226059	MGHT	Ga. s.	Marcideo	117	79	80.5	18.1	9.5	1926	New York, N. Y.
16	222303	MDRB	Ol. s.	Marcon	60	40	86.7	15.0	6.9	1922	Stamford, Conn.
17	212869		Ga. s.	Mareta	38	25	64.2	14.6	4.9	1914	Port Clinton, Ohio.
18	224610		Ga. s.	Marova	44	30	60.0	14.0	6.6	1925	Morris Heights, N. J.
19	226081		Ga. s.	Marex	25	17	47.6	12.0	5.4	1920	Center Moriches, N. Y.
20	222004	MDNV	Ga. s.	Margaret	24	16	45.1	11.4	5.3	1922	Tacoma, Wash.
21	224000		Ga. s.	Margaret	23	15	45.2	12.0	4.2	1924	Bay Port, Mich.
22	228354	MHFP	Ga. s.	Margaret	20	13	40.2	11.5	5.7	1929	Bayonne, N. J.
23	214191		Ga. s.	Margaret B.	18	15	38.3	12.3	4.9	1916	Philadelphia, Pa.
24	222134		Ga. s.	Margaret II.	53	36	66.7	15.0	6.7	1922	New York, N. Y.
25	226302		Ga. s.	Margaret II.	16	11	48.3	10.0	4.5	1927	Camden, N. J.
26	209169		Ga. s.	Margaret 2nd	21	19	40.8	14.4	4.4	1907	Bay Head, N. J.
27	224755		Ga. s.	Margaret F. II.	44	30	68.4	12.5	6.8	1926	Morris Heights, N. Y.
28	227290		Ga. s.	Margaret F. III.	125	85	102.8	16.6	8.4	1928	City Island, N. Y.
29	210327		Ga. s.	Margaret M.	20	13	43.6	11.0	4.4	1909	Port Clinton, Ohio.
30	215572	LHTE	Ga. s.	Margaret O.	21	22	49.5	11.8	7.6	1915	Weymouth, Nova Scotia
31	210401		Ga. s.	Margaret Emilie	17	10	50.0	17.4	3.8	1912	Biloxi, Miss.
32	224173		Ga. s.	Marge	31	21	60.9	11.5	6.8	1924	City Island, N. Y.
33	228471	MHGV	Ga. s.	Margolou	47	32	65.7	13.8	5.8	1929	Boston, Mass.
34	227571		Ol. s.	Margo	90	41	92.0	17.5	8.3	1929	Chicago, Ill.
35	223016		Ga. s.	Margretan	15	13	43.6	12.6	4.0	1923	Bay Head, N. J.
36	219764	LWBT	Ol. s.	Margrove III.	246	167	138.1	20.2	11.8	1920	New York, N. Y.
37	92952		Ga. s.	Marguerite	18	12	47.5	10.5	5.0	1899	Baltimore, Md.
38	228559		Ga. s.	Marguerite	20	17	38.3	11.6	5.5	1929	Seattle, Wash.
39	111233	KPGN	Ga. s.	Marhar	99	74	112.6	15.9	9.1	1899	Greenport, N. Y.
40	206483		Ga. s.	Marlada	24	14	61.0	13.6	5.2	1909	Bridgeton, N. J.
41	224956		Ga. s.	Marlan	9	8	30.6	8.6	4.6	1925	Seattle, Wash.
42	228066		Ga. s.	Marian Alice	42	28	55.4	13.0	7.3	1928	Los Angeles, Calif.
43	227791		Ga. s.	Marian II.	17	15	39.5	11.6	5.7	1928	Seattle, Wash.
44	224761		Ga. s.	Marlann	20	14	50.5	12.0	7.5	1925	Bath, Me.
45	225123		Ga. s.	Maribel	77	65	66.8	16.3	6.2	1925	New York, N. Y.
46	225711		Ga. s.	Marlotte	17	10	44.6	12.0	6.8	1926	Mystic, Conn.
47	226907	MGPV	Ga. s.	Marldome	32	27	46.0	15.4	3.3	1927	Fort Pierce, Fla.
48	223411		Ga. s.	Marlo	78	36	104.3	14.9	8.3	1917	Bayonne, N. J.
49	220157		Ga. s.	Marle B. II.	19	16	47.8	11.2	5.6	1910	Wareham, Mass.
50	227470		Ga. s.	Marie J.	16	14	39.6	11.5	4.6	1928	Seattle, Wash.
51	207608		Ga. s.	Marlgold	22	19	52.4	13.5	7.1	1910	Boston, Mass.
52	222034	MDVF	Ga. s.	Marlotte (composite)	128	87	84.9	20.4	10.0	1922	Bristol, R. I.
53	212510	LDNJ	Ga. s.	Marilda	58	45	79.0	16.1	6.4	1914	Greenport, N. Y.
54	221544		Ga. s.	Marilene II.	19	13	43.6	12.0	5.4	1915	Norwalk, Conn.
55	225225		Ga. s.	Marillyn	23	17	50.1	14.2	6.6	1925	East Boothbay, Me.
56	221291		Ga. s.	Mariner	57	34	83.1	14.2	6.6	1920	Neponset, Mass.
57	222503		Ga. s.	Mariner	94	44	93.0	23.8	11.0	1922	Essex, Mass.
58	224973		Ga. s.	Mariner	29	24	58.2	12.5	5.4	1913	Bay City, Mich.
59	225548		Ga. s.	Marinette II.	49	33	73.6	15.0	6.6	1926	New York, N. Y.
60	224976		Ga. s.	Marlon II.	27	18	47.8	11.0	6.2	1925	Neponset, Mass.
61	222005		Ol. s.	Marlonetta	80	54	104.3	14.9	8.3	1917	do.
62	228063	MHCL	Ol. s.	Marliposa	134	111	90.2	20.0	6.4	1928	Camden, N. J.
63	92690		Ga. s.	Marlquita	18	15	41.0	13.6	7.4	1889	South Boston, Mass.
64	205959	KWTG	Ga. s.	Marj III	85	46	104.3	15.4	8.2	1908	do.

1 Formerly ga. y. {a Florence Maul.
b C. C. C. III.

2 Formerly ga. s. Sasqua.

3 Formerly ga. y. {a Aeldgythas.
b Swastika.
c Centaur.

4 Formerly U. S. Navy gas No. 4298.

5 Formerly ga. y. {a Ginger Dot.
b Patricia.

6 Formerly ga. y. {a Zumbrota.
b U. S. N. Zumbrota.
c Zumbrota.

7 Formerly ga. y. {a Commodore.
b Sea-Snails-II.

8 Formerly ga. s. Acolus.

9 Formerly British ga. y. Margaret O.

10 Formerly schooner Dorothy Hiltzheim.

11 Formerly ga. y. Helen.

Line No.	Crew	Horsepower	Name of owner	Home port	Address of owner
1	4	700	Delphine Dodge Cromwell.....	New York, N. Y.....	Rye, N. Y.
2	1	20	Curtis L. Middlebrook.....	Seattle, Wash.....	2602 Twenty-eighth Avenue West.
3	2	30	W. Starbuck Fenton.....	Los Angeles, Calif.....	127 West F Street, Ontario, Calif.
4	2	24	Oscar B. Redrow.....	Philadelphia, Pa.....	Camden, N. J.
5	5	400	Louis R. Davidson.....	Buffalo, N. Y.....	403 White Building.
6	1	130	H. C. Middleton.....	Philadelphia, Pa.....	337 Chester Avenue, Moorestown, N. J.
7	4	100	Jeanette Dwight Bliss.....	New York, N. Y.....	9 East Sixty-eighth Street.
8	3	60	New England Greenfell Association (Mass.).....	Boston, Mass.....	120 Boylston Street.
9	2	360	Robert G. Hascall.....	Cleveland, Ohio.....	1246 West Seventieth Street.
10	1	150	do.....	do.....	Do.
11	7	b 400	R. M. Hollingshead.....	Philadelphia, Pa.....	Riverton, N. J.
12	3	40	D. H. Conkling.....	Miami, Fla.....	Care Post Publishing Co., West Palm Beach, Fla.
13	1	200	Eugene A. Smith.....	Washington, D. C.....	1413 Eye Street, NW.
14	1	40	Ralph E. Boydston.....	Seattle, Wash.....	701 Ninth Avenue N.
15	3	200	J. Hudson Deen.....	Miami, Fla.....	Box 441, Miami Beach, Fla.
16	6	120	Chas. H. Consolvo.....	Norfolk, Va.....	
17	4	200	Thompson Fish Co. (Fla.).....	Key West, Fla.....	Box 268.
18	3	360	Edward Y. Weber.....	Bridgeport, Conn.....	1160 Post Road, Stamford, Conn.
19	1	100	Charles W. Raynor.....	New York, N. Y.....	Patchogue, N. Y.
20	1	50	Harold Adams.....	Seattle, Wash.....	Securities Building.
21	3	200	Wm. H. Wallace.....	Port Huron, Mich.....	Bay Port, Mich.
22	2	125	R. S. Dodge.....	New York, N. Y.....	64 Greenhaven Road, Rye, N. Y.
23	1	200	William McKinney.....	Wilmington, Del.....	R. F. D. No. 1, "The Cliffs," Shipley Road.
24	4	300	Alonzo Roberson.....	Cape Vincent, N. Y.....	Thousand Island Park, N. Y.
25	1	300	Wm. S. Yoo.....	Philadelphia, Pa.....	11 North Thirteenth Street.
26	2	30	Annaniah G. Wilbert.....	do.....	Forked River, N. J.
27	2	600	Charles T. Fisher.....	Detroit, Mich.....	670 West Boston Boulevard.
28	6	1,000	Lawrence P. Fisher.....	do.....	461 Burns Street.
29	1	25	George H. Martz.....	do.....	New Baltimore, Mich.
30	2	50	William J. Rooks.....	Providence, R. I.....	Warwick, R. I.
31	2	16	E. W. Peacock.....	Chicago, Ill.....	22 West Monroe Street.
32	5	1,200	Arthur E. Woodard.....	Boston, Mass.....	Amesbury, Mass.
33	3	b 470	Bernard W. Doyle.....	do.....	245 Lindel Street, Leominster, Mass.
34	5	400	B. A. Masseo.....	Chicago, Ill.....	360 North Michigan Avenue.
35	1	46	Richard S. Doyle.....	Washington, D. C.....	906 Southern Building.
36	14	600	E. W. Grove, Jr.....	St. Louis, Mo.....	2652 Pine Street.
37	2	30	Elsie Runge.....	Baltimore, Md.....	500 South Conkling Street.
38	2	b 106	Margaret P. Whitaker.....	Los Angeles, Calif.....	811 Bedford Drive, Beverly Hills, Calif.
39	3	150	Kenneth H. Wood.....	Albany, N. Y.....	100 Emerson Street, Kingston, N. Y.
40	3	20	Albarus Phillips.....	Cambridge, Md.....	
41	1	35	C. W. Broom.....	Seattle, Wash.....	577 Dexter Horton Building.
42	2	b 260	Donn Shippee.....	Los Angeles, Calif.....	2314 Palm Grove Avenue.
43	1	65	G. W. Wiley.....	Seattle, Wash.....	Care Metropolitan National Bank.
44	1	20	George B. Gibbons.....	New York, N. Y.....	40 Wall Street.
45	4	200	Marie E. Huntington.....	Tampa, Fla.....	Box 605, Bradentown, Fla.
46	2	80	Jacob F. Brown.....	Boston, Mass.....	273 Summer Street.
47	3	80	Pierre M. Brown.....	New York, N. Y.....	44 Beaver Street.
48	1	440	W. R. Earle.....	do.....	Care Wheelers Shipyard (B).
49	1	50	Julius F. Brenzinger.....	Bridgeport, Conn.....	Box 342, Fairfield, Conn.
50	1	85	Frank C. Reid.....	Tacoma, Wash.....	Box 355, Laguna, Calif.
51	2	40	William W. Nichols.....	Boston, Mass.....	525 Union Street, Lynn, Mass.
52	6	160	Jacob F. Brown.....	do.....	273 Summer Street.
53	4	70	Harry F. Hubers.....	New York, N. Y.....	131 East Eighty-third Street.
54	1	80	Raymond F. Porter.....	Philadelphia, Pa.....	1211 Arch Street.
55	2	35	Herbert E. Easton.....	Providence, R. I.....	255 Hope Street.
56	4	450	H. Earle Kimball.....	do.....	142 Angell Street.
57	5	45	John Barrymore.....	Los Angeles, Calif.....	Ambassador Hotel.
58	1	60	W. S. Gubelman.....	New York, N. Y.....	7201 Fourth Avenue (B.).
59	4	600	Fort Dallas Investment Co. (Fla.).....	Miami, Fla.....	908 First National Bank Building.
60	2	470	C. H. Bliss.....	Milwaukee, Wis.....	Kenosha, Wis.
61	3	180	James A. Kenny.....	New York, N. Y.....	80 Broad Street.
62	7	400	George D. Rosengarten.....	Philadelphia, Pa.....	Malvern, Pa.
63	4	30	Henry Reimers.....	New York, N. Y.....	147 East Eighty-fourth Street.
64	8	300	J. H. Oberfelder.....	Chicago, Ill.....	110 South Dearborn Street.

a Haida.
 b Husser 3d.
 c Pawnee.
 d Vagabondia.
 e Amphitrite.
 f a st. s. Reba.
 g Formerly ga. y. Alert.
 h ga. s. Josephine.
 i Formerly ga. y. Diamond W.

j Formerly ga. y. Conowingo.
 k Damfino II.
 l Formerly ga. y. Vega IV.
 m Formerly U. S. Navy S. C. No. 93.
 n Formerly ga. y. Ensign II.
 o a U. S. S. C. 257.
 p Formerly b ga. s. Bat.
 q c ga. y. Tip.
 r Formerly ga. s. Taniwha.

Line No.	Official No.	Signal letters	Rig	Name of yacht	Tonnage		Register dimensions			When built	Where built
					Gross	Net	Length	Breadth	Depth		
MOTOR YACHTS—											
Continued											
1	213077	LFPV	Ga. s.	¹ Marjee	22	20	51.8	14.4	8.0	1910	Bristol, R. I.
2	214994		Ga. s.	² Marjello	37	20	61.5	14.7	4.5	1917	Bay City, Mich.
3	222261	MDQT	Ga. s.	³ Marjolaine	58	48	59.5	16.6	7.3	1922	Camden, N. J.
4	227842		Ga. s.	⁴ Marjoh	20	19	40.8	11.5	4.9	1928	Seattle, Wash.
5	207773		Ga. s.	⁵ Marjorie E.	18	13	44.9	10.4	5.0	1910	Atlantic City, N. J.
6	225300		Ga. s.	⁶ Marjorie M.	12	9	37.6	8.4	4.6	1917	Portsmouth, N. H.
7	222267		Ga. s.	⁷ Marlen	22	17	52.0	11.0	4.9	1922	Milwaukee, Wis.
8	224043		Ga. s.	⁸ Mariota II.	31	21	53.0	13.0	6.4	1924	Bayonne, N. J.
9	220521		Ga. s.	⁹ Marmion	22	19	49.7	15.0	5.3	1927	Coconut Grove, Fla.
10	228337		Ga. s.	¹⁰ Marne	14	12	38.0	9.1	4.4	1929	Seattle, Wash.
11	212511	LDNK	Ga. s.	¹¹ Marold	35	24	97.0	12.5	4.5	1914	Port Clinton, Ohio.
12	214285		Ga. s.	¹² Marpessa	17	12	49.9	10.1	5.8	1916	Camden, N. J.
13	225692		Ga. s.	¹³ Marpessa	70	48	74.0	15.1	7.5	1926	New York, N. Y.
14	226612		Ga. s.	¹⁴ Marquita	24	16	48.7	14.1	4.1	1927	Oakland, Calif.
15	224846		Ga. s.	¹⁵ Marroy	20	14	43.7	11.8	4.6	1925	Watervliet, N. Y.
16	100469	KHDC	Ga. s.	¹⁶ Mars	22	20	45.5	16.5	4.4	1886	Bayport, N. Y.
17	214380		Ga. s.	¹⁷ Marsyl	21	17	53.1	10.4	3.9	1916	Salisbury, Md.
18	210934		Ga. s.	¹⁸ Martha	30	28	58.3	16.0	5.9	1907	San Francisco, Calif.
19	221422		Ga. s.	¹⁹ Martha	16	12	37.4	11.1	5.5	1921	Seattle, Wash.
20	226708		Ga. s.	²⁰ Martha	27	21	53.5	11.4	5.2	1926	Houghton, Wash.
21	222417		Ga. s.	²¹ Marvel	16	13	41.2	11.2	4.9	1922	Dockton, Wash.
22	224335		Ga. s.	²² Mary	22	12	41.7	16.2	6.2	1924	East Boothbay, Me.
23	227559		Ga. s.	²³ Mary C.	22	17	43.5	12.5	5.4	1928	Bayhead, N. J.
24	225779		Ga. s.	²⁴ Mary E.	19	13	47.0	11.6	5.2	1926	Bayonne, N. J.
25	228357	MIFQ	Ga. s.	²⁵ Mary E. II.	29	19	48.5	12.5	6.1	1929	do.
26	224433		Ga. s.	²⁶ Mary K.	21	14	49.7	11.6	5.8	1925	Long Beach, Calif.
27	222252		Ga. s.	²⁷ Mary V.	32	26	44.5	13.6	5.5	1922	Keyport, N. J.
28	228334		Ga. s.	²⁸ Mary Alice	22	14	45.7	13.6	6.6	1929	Onset, Mass.
29	215850		Ga. s.	²⁹ Mary Alice II.	18	15	47.4	11.0	5.8	1910	Wells, Mich.
30	201708		Ga. s.	³⁰ Mary Ann.	18	14	54.6	10.5	5.3	1905	New York, N. Y.
31	210659	LCQG	Ga. s.	³¹ Mary Ann.	64	43	66.0	16.7	8.1	1912	Camden, N. J.
32	226900		Ga. s.	³² Mary Blanche	17	13	53.4	9.2	4.6	1917	Atlantic City, N. J.
33	227899		Ga. s.	³³ Mary Charlotte	23	15	47.7	11.0	5.3	1928	Solley, Md.
34	224290		Ga. s.	³⁴ Mary D.	31	21	53.0	13.0	6.4	1924	Bayonne, N. J.
35	228591		Ol. s.	³⁵ Mary Kay	19	13	42.0	12.0	5.1	1929	Los Angeles, Calif.
36	222983		Ga. s.	³⁶ Maryellen	34	30	47.4	15.0	5.3	1922	New York, N. Y.
37	226113		Ga. s.	³⁷ Mary Frances	51	34	60.5	14.2	6.0	1926	Salisbury, Md.
38	224590		Ga. s.	³⁸ Mary Jane	39	26	62.8	12.5	6.2	1925	North East, Md.
39	226854		Ga. s.	³⁹ Mary Louise	17	15	40.0	11.0	4.0	1918	New York, N. Y.
40	107767	KRTH	Ol. s.	⁴⁰ MARY PRINOT.	250	122	110.0	26.0	19.0	1902	Philadelphia, Pa.
41	228714	MHKV	Ga. s.	⁴¹ Mary Porth.	9	8	29.4	11.3	4.5	1903	do.
42	225484	MBGQ	Ga. s.	⁴² Mary Rose	29	18	55.2	14.2	9.3	1926	Bristol, R. I.
43	222594		Ga. s.	⁴³ Mary Steele	29	22	59.7	13.4	4.0	1906	Morehead City, N. C.
44	226827		Ga. s.	⁴⁴ Mary Tom	39	26	50.0	10.8	5.7	1927	Nashville, Tenn.
45	227479		Ga. s.	⁴⁵ Mary-Mar-Ann	21	17	44.7	10.6	5.3	1928	Seattle, Wash.
46	226989		Ga. s.	⁴⁶ Maryland	7	5	34.8	8.5	4.1	1927	Dockton, Wash.
47	226455		Ga. s.	⁴⁷ Maskee	19	15	40.4	11.3	5.5	1915	Erie, Pa.
48	220720		Ga. s.	⁴⁸ Masquerader	135	118	79.7	21.8	7.0	1920	College Point, N. Y.
49	224296		Ga. s.	⁴⁹ Mater	23	15	48.0	12.2	4.2	1924	Pittsburgh, Pa.
50	203166		Ga. s.	⁵⁰ Matilde	16	14	46.0	10.5	4.8	1905	Philadelphia, Pa.
51	224957		Ga. s.	⁵¹ Matineus	16	11	44.1	12.5	6.9	1925	Thomaston, Mo.
52	206309		Ga. s.	⁵² Maud F.	40	27	65.8	13.8	5.8	1909	Seattle, Wash.
53	203518		Ga. s.	⁵³ Mandelsa	45	35	53.2	18.1	4.0	1906	Tottenville, N. Y.
54	222220	MDQK	Ga. s.	⁵⁴ Mauna Loa II.	20	13	58.9	10.6	5.3	1922	Boston, Mass.
55	227663		Ga. s.	⁵⁵ Maureen	22	17	44.4	12.8	5.9	1928	Seattle, Wash.
56	210860	LCSE	Ga. s.	⁵⁶ Mavlet	24	20	51.5	11.2	5.9	1912	Port Chester, N. Y.
57	226858		Ga. s.	⁵⁷ Mavls	27	12	60.8	10.9	4.9	1921	Hamilton, Canada
58	223678		Ga. s.	⁵⁸ May	31	21	60.9	11.5	6.8	1924	City Island, N. Y.
59	224688	MF5G	Ga. s.	⁵⁹ May	17	14	43.3	14.6	4.6	1908	Toms River, N. J.
60	214834		Ga. s.	⁶⁰ May W.	19	13	48.2	11.2	4.0	1910	New Orleans, La.
61	223991		Ga. s.	⁶¹ May Lou	8	7	33.8	8.4	2.7	1924	Kirkland, Wash.
62	227032		Ga. s.	⁶² Maya V.	54	38	69.8	13.7	6.5	1927	Quincy, Mass.
63	220884	MCDJ	Ga. s.	⁶³ Medbet	26	5	47.6	11.1	4.7	1920	Fort Myers, Fla.
64	210170		Ga. s.	⁶⁴ Medora	28	27	62.2	14.5	7.5	1912	New York, N. Y.

¹ Formerly ga. s. {
² Formerly ga. s. {
³ Formerly ga. s. {
⁴ Formerly ga. y. {

⁵ Formerly ga. y. {
⁶ Formerly ga. y. {
⁷ Formerly ga. y. {
⁸ Formerly ga. y. {
⁹ Formerly ga. y. {
¹⁰ Formerly ga. y. {

Line No.	Crew	Horsepower	Name of owner	Home port	Address of owner
1	2	20	Edward W. Goss.....	New London, Conn....	129 Prospect Street, Waterbury, Conn.
2	4	80	Charles P. Boyd.....	Philadelphia, Pa.....	136 Chestnut Street.
3	3	74	Joseph E. Blook.....	Cincinnati, Ohio.....	710 South Crescent Avenue.
4	1	100	A. N. Johnson.....	Seattle, Wash.....	R. F. D. 3, Puyallup, Wash.
5	1	12	Frederick McCormick.....	Philadelphia, Pa.....	Wilkes-Barre, Pa.
6	2	100	L. A. Macomber.....	Seattle, Wash.....	Wilsonian Apartments, North Seventh Street and University Way.
7	2	450	Irving N. Klein.....	Chicago, Ill.....	1345 South Halstead Street.
8	3	80	Glenn M. Averill.....	Tampa, Fla.....	Care Yacht Club, St. Petersburg, Fla.
9	2	40	Hugh M. Matheson.....	Miami, Fla.....	418 Southwest Second Avenue.
10	1	200	Sebastian Stuart Fish Co. (Wash.).....	Seattle, Wash.....	Spokane Street Dock.
11	6	250	L. K. Liggett.....	Boston, Mass.....	63 Leon Street, Roxbury, Mass.
12	1	30	Kathryn Rice.....	New York, N. Y.....	Chatham Hotel.
13	4	200	Henry D. Whiton.....	do.....	33 Rector Street.
14	1	50	Phillip S. Baker.....	San Francisco, Calif.....	700 Seventh Street.
15	2	130	Edward L. Brooks.....	Cincinnati, Ohio.....	Wyoming, Ohio.
16	2	100	Damon I. Butler.....	Miami, Fla.....	243 SW. Sixth Street.
17	1	150	Sylvanus Stokes, Jr.....	Washington, D. C.....	2520 Massachusetts Avenue NW.
18	2	45	W. G. Lane.....	Los Angeles, Calif.....	Lane Mortgage Building.
19	1	24	D. R. Fisher.....	Seattle, Wash.....	Care Fisher Flouring Mills.
20	2	100	Frank Manz.....	do.....	4229 East Thirty-third Street.
21	1	70	B. E. Helfer.....	do.....	1562 Olive Way.
22	2	16	E. Franceschi Caballero.....	Bath, Me.....	San Juan, P. R.
23	2	300	Joseph T. Castles.....	Newark, N. J.....	65 Leslie Street.
24	3	b 100	Charles D. Wagner.....	Los Angeles, Calif.....	213 South Arden Boulevard.
25	2	250	Charles F. Behr.....	New York, N. Y.....	29 South Long Beach Avenue, Freeport, N. Y.
26	2	b 150	Fred E. Keeler.....	Los Angeles, Calif.....	2000 La Brea Terrace.
27	1	50	Bruce E. Loomis.....	New York, N. Y.....	46 Brevoort Place (B).
28	1	100	Carl Beckman.....	New Bedford, Mass.....	202 Bedford Street.
29	1	50	F. S. Slifer.....	Philadelphia, Pa.....	304 West Miner Street, West Chester, Pa.
30	1	180	Vincent Gerahy.....	Baltimore, Md.....	116 East Pratt Street.
31	4	170	J. B. Thompson.....	Philadelphia, Pa.....	Chelsea Hotel, Atlantic City, N. J.
32	1	300	Charles K. Smith.....	do.....	3101 Pacific Avenue, Atlantic City, N. J.
33	2	85	J. Walker Thomas.....	Baltimore, Md.....	1228 North Caroline Street.
34	3	80	Pacific American Fisheries (Me.).....	Seattle, Wash.....	Bellingham, Wash.
35	2	b 150	Howard B. Reticker.....	Los Angeles, Calif.....	938 Bel'Air Road.
36	4	250	J. C. McKallip, jr.....	Houston, Tex.....	332 Humble Building.
37	4	265	William I. Phillips.....	Miami, Fla.....	28 Northeast Bay Shore Drive.
38	2	90	Walter M. Schwartz.....	Philadelphia, Pa.....	502 Allan Lane, Germantown, Pa.
39	1	30	J. Hildebrand.....	Seattle, Wash.....	3000 East Forty-fifth Street.
40	12	150	Gifford Pinchot.....	Philadelphia, Pa.....	Milford, Pa.
41	1	16	Ralph F. Couch.....	Washington, D. C.....	521 Bond Building.
42	3	60	Harold W. Brooks.....	New York, N. Y.....	Southampton, N. Y.
43	1	60	Richmond Cedar Works (Va.).....	Newport News, Va.....	Richmond, Va.
44	1	80	W. P. Proctor.....	Nashville, Tenn.....	Courtland Apartment.
45	1	100	Frank J. Seidelhuber.....	Seattle, Wash.....	1421 Dearborn Street.
46	2	400	Dick Canell.....	Tacoma, Wash.....	3217 North Eighth Street.
47	1	100	Henry B. Vincent.....	Erie, Pa.....	Community Playhouse.
48	7	160	Calab S. Bragg.....	Miami, Fla.....	Palm Beach, Fla.
49	1	60	H. N. Snavelly.....	Pittsburgh, Pa.....	6531 Northumberland Street.
50	1	25	Harry M. N. Barstow.....	Philadelphia, Pa.....	Santa Rita Apartments, Atlantic City, N. J.
51	1	20	George G. Sears.....	Boston, Mass.....	426 Beacon Street.
52	2	75	R. C. McCullough.....	Los Angeles, Calif.....	245 St. Joseph Avenue, Long Beach, Calif.
53	2	100	George O. Shackelford.....	Miami, Fla.....	Box 332.
54	2	170	Harriett P. James.....	New York, N. Y.....	99 John Street.
55	2	100	National Steel Construction Co. (Wash.).....	Seattle, Wash.....	425 Fontenac Street.
56	2	40	Henry S. Hutchinso.....	New Bedford, Mass.....	Bay View, Mass.
57	1	360	G. C. Boughton.....	Erie, Pa.....	810 Peach Street.
58	3	870	Norman S. Joachim.....	New York, N. Y.....	501 Caton Avenue (B).
59	2	30	Armory L. Haskell.....	Perth Amboy, N. J.....	Middletown, N. J.
60	2	50	B. J. Walle.....	New Orleans, La.....	1305 Milan Street.
61	1	18	S. D. Peterson.....	Seattle, Wash.....	703 Central Building.
62	4	330	W. W. Wilson.....	Boston, Mass.....	201 Devonshire Street.
63	2	90	Florida Holding Co. (Fla.).....	Tampa, Fla.....	Fort Myers, Fla.
64	6	35	F. Trubee Davison.....	New York, N. Y.....	Locust Valley, N. Y.

10 Formerly ga. y. Terrybill II.
 11 Formerly ga. y. Edmee.
 12 Formerly ga. s. Calabash.
 13 Formerly ga. y. Anclote.
 14 Formerly ga. y. U. S. Navy No. 4410.
 15 Formerly ga st. s. Arladne.
 16 Formerly ga st. y. Cutty Sark.

16 Formerly Coast Guard ga. s. Caroline.
 17 Formerly ga. y. Hoozit.
 18 Formerly ga. y. Margaret.
 19 Formerly ga. y. Hazel.
 20 Formerly ga. y. Althea.
 21 Formerly ga. y. Sheerness.
 22 Formerly British ga. s. Mavis.

Line No.	Official No.	Signal letters	Rtg	Name of yacht	Tonnage		Register dimensions			When built	Where built
					Gross	Net	Length	Breadth	Depth		
MOTOR YACHTS—											
Continued											
1	227806		Ga. s.	Meeteetso.....	17	11	43.0	11.0	5.0	1928	New York, N. Y.
2	213424		Ga. s.	1 Melissa S.....	29	20	58.5	13.3	5.0	1915	Jacksonville, Fla.
3	213966	LFTV	Ga. s.	2 Memory.....	22	20	51.0	14.4	8.6	1916	Bristol, R. I.
4	218065	LRDJ	Ga. s.	3 Memory.....	30	28	62.6	11.3	4.9	1919	do.
5	222307		Ga. s.	4 Memory.....	18	14	41.6	10.5	5.2	1922	Seattle, Wash.
6	227070		Ol. s.	5 MEMORY III.....	306	208	128.5	23.2	12.8	1928	Bay City, Mich.
7	223047	MFDL	Ga. s.	6 Mendota II.....	69	59	64.3	16.5	7.9	1923	Camden, N. J.
8	228466		Ga. s.	7 Menikoe V.....	18	15	51.2	13.0	7.3	1929	Wiscasset, Me.
9	207619		Ga. s.	8 Meridrud.....	19	17	48.0	11.4	5.3	1910	New York, N. Y.
10	203233		Ga. s.	9 Mermald.....	58	50	62.8	16.0	5.2	1906	Port Jefferson, N. Y.
11	224057		Ga. s.	10 Mermald.....	28	19	53.3	12.0	6.1	1923	Riverside, R. I.
12	226365		Ga. s.	11 Mermald.....	70	48	74.0	15.1	7.5	1927	New York, N. Y.
13	210110		Ga. s.	12 Mernet II.....	38	26	55.0	13.6	6.8	1912	Port Clinton, Ohio.
14	225879		Ga. s.	13 Merrillie.....	13	12	35.3	9.1	4.7	1926	Seattle, Wash.
15	212048		Ga. s.	14 Merry Mac.....	31	21	59.6	11.5	7.4	1909	Menasha, Wis.
16	226816		Ga. s.	15 Merry Widow.....	16	12	43.9	12.0	6.7	1927	East Boothbay, Me.
17	227674	MDVN	Ga. s.	16 Mesoma.....	17	15	43.7	13.0	6.6	1928	Falrhaven, Mass.
18	221554	MDCB	Ga. s.	17 Messenger.....	18	14	48.0	10.0	4.5	1921	Milwaukee, Wis.
19	211898		Ga. s.	18 Me Too.....	18	15	50.0	11.4	5.8	1913	Darnes Point, Fla.
20	208497		Ga. s.	19 Me Too III.....	23	21	50.0	12.0	5.5	1910	Muskegon, Mich.
21	228297		Ga. s.	20 Metta Marie.....	22	18	41.9	11.5	5.8	1929	Seattle, Wash.
22	213710	LFPV	Ga. s.	21 Mtakka.....	20	19	40.0	13.3	4.6	1915	Camden, N. J.
23	227424		Ga. s.	22 Miami.....	20	13	40.2	11.5	5.7	1928	Bayonne, N. J.
24	226569	MGLR	Ga. s.	23 Milbar.....	45	30	59.6	14.2	6.6	1927	Boston, Mass.
25	222273	MDQV	Ga. s.	24 Michabo.....	87	59	82.3	21.5	9.6	1922	Thomaston, Me.
26	226810		Ga. s.	25 Micmac.....	67	67	80.0	19.5	12.0	1927	Shelburne, N. S.
27	227015		Ga. s.	26 Midgo.....	17	11	43.2	11.0	5.6	1927	Wilmington, Del.
28	223140		Ga. s.	27 Migirl.....	27	18	55.8	12.3	5.0	1923	Rochester, N. Y.
29	207736		Ga. s.	28 Mignon.....	51	30	74.1	13.7	6.8	1910	Boston, Mass.
30	205510		Ga. s.	29 Mjess II.....	17	12	32.0	10.0	3.7	1907	Morris Heights, N. Y.
31	227793		Ga. s.	30 Mildred F. II.....	17	11	39.5	11.5	5.5	1928	Boston, Mass.
32	227643		Ga. s.	31 Mildred V.....	26	14	49.0	13.2	6.2	1928	East Boothbay, Me.
33	221337		Ga. s.	32 Mildura.....	18	15	46.8	13.6	6.6	1921	San Diego, Calif.
34	226390		Ol. s.	33 Mildura II.....	45	30	66.5	16.5	8.4	1927	do.
35	92306	KJTR	Ga. s.	34 Millicette.....	27	26	52.0	16.4	6.9	1890	Boston, Mass.
36	220801	MCFB	Ga. s.	35 Mimi B. III.....	93	51	76.8	18.5	8.4	1920	Miami, Fla.
37	224768		Ga. s.	36 Mingo (composite).....	24	16	48.9	13.0	4.8	1918	New York, N. Y.
38	225098		Ga. s.	37 Minonar.....	18	12	46.0	10.5	5.3	1925	Morris Heights, N. Y.
39	214335		Ga. s.	38 Mlnx.....	25	20	50.5	12.2	6.5	1916	New York, N. Y.
40	211984	LDJQ	Ga. s.	39 Mlone.....	32	26	54.2	13.4	5.9	1911	Bayhead, N. J.
41	209828		Ga. s.	40 Miramar.....	96	91	87.0	17.0	6.6	1912	Manitowoc, Wis.
42	212358		Ga. s.	41 Miramar.....	24	16	45.4	11.3	5.7	1914	Seattle, Wash.
43	207387	LBKW	Ga. s.	42 MIRAMAR.....	106	72	100.5	17.1	8.5	1910	New York, N. Y.
44	223158		Ga. s.	43 Misan.....	21	19	44.6	10.2	5.1	1923	Pittsburgh, Pa.
45	204048	KWBS	Ga. s.	44 Mischief.....	19	13	50.8	12.7	7.2	1907	Boston, Mass.
46	206044		Ga. s.	45 Missabe.....	17	15	42.5	11.2	4.6	1909	Port Clinton, Ohio.
47	215462		Ga. s.	46 Missawit.....	41	36	64.1	14.4	6.4	1917	Seattle, Wash.
48	225478		Ga. s.	47 Miss Hattie.....	16	11	40.3	10.8	5.3	1926	Baltimore, Md.
49	227231		Ga. s.	48 Miss June.....	46	32	61.2	16.6	6.5	1928	Oakland, Calif.
50	210148		Ga. s.	49 Miss Liberty.....	21	17	50.8	11.0	5.0	1918	Milwaukee, Wis.
51	215370		Ga. s.	50 Miss Marilyn II.....	21	14	55.0	10.0	5.0	1917	Sibley, Mich.
52	225095		Ga. s.	51 Miss Tacoma.....	19	16	52.3	12.3	7.5	1926	Olg Harbor, Wash.
53	225001		Ga. s.	52 Miss Top.....	26	13	50.0	12.0	5.9	1925	New Orleans, La.
54	224671		Ga. s.	53 Mistral.....	22	17	52.0	11.0	4.9	1925	Milwaukee, Wis.
55	226013	MGHK	Ol. s.	54 MIZPAH.....	559	234	171.3	27.1	12.8	1926	Newport News, Va.
56	221196	MCRH	Ga. s.	55 Moana.....	77	52	89.0	15.0	7.4	1921	East Greenwich, R. I.
57	221324		Ga. s.	56 Moana.....	14	11	38.6	9.5	4.4	1921	Seattle, Wash.
58	227737		Ga. s.	57 Moana II.....	77	48	80.0	16.0	7.3	1928	Vegeack, Germany.
59	223272	MFIIB	Ol. s.	58 Moby Dick.....	198	149	106.8	24.8	10.0	1923	Wilmington, Del.
60	226614		Ga. s.	59 Moby Dick.....	17	14	48.0	12.5	6.0	1926	Manitowoc, Wis.

- 1 Formerly ga. s. ^a Melissa.
 2 Formerly ga. s. ^b British ga. s. Melissa S.
 3 Formerly ga. y. Black Duck.
 4 Formerly ga. s. ^a Mary Ann.
 5 Formerly ga. s. ^b Fox.
 6 Formerly ga. y. ^a Ebenezar.
 7 Formerly ga. y. ^b Marlen.
 8 Formerly ga. y. ^a Patience.
 9 Formerly ga. y. ^b Georgeanna.
 10 Formerly ga. y. ^c Valentine II.

- 6 Formerly ga. y. Delfred.
 7 Formerly ga. y. ^a Dolph II.
 8 Formerly ga. y. ^b Content.
 9 Formerly ga. y. Deedee.
 10 Formerly ga. y. ^a Buddy.
 11 Formerly ga. y. ^b Blue Moon.
 12 Formerly ga. y. ^a Florence S.
 13 Formerly ga. y. ^b Wayward.
 14 Formerly ga. y. Milwin.
 15 Formerly ga. y. Cilsade.

Line No	Crew	Horsepower	Name of owner	Home port	Address of owner
1	1	170	A. B. Conant	Boston, Mass.	95 Milk Street.
2	6	100	Frank Soderberg	Miami, Fla.	City Stone Dock, West Palm Beach, Fla.
3	4	30	Bancroft C. Davis	Washington, D. C.	2410 Wyoming Avenue NW.
4	3	650	Claus Spreckels	San Diego, Calif.	Coronado, Calif.
5	1	45	L. H. Livermore	Seattle, Wash.	Sedro Woolley, Wash.
6	10	900	A. E. Fitkin	New York, N. Y.	39 Broadway.
7	4	80	Herbert S. Blake	do.	74 Trinity Place.
8	1	40	Charles D. Alexander	Portland, Me.	143 Middle Street.
9	3	40	John C. Harrington	Boston, Mass.	294 Washington Street.
10	4	60	George L. Shearer	New York, N. Y.	45 Wall Street.
11	2	70	Leo Friede	do.	11 Wall Street.
12	3	200	do.	do.	Do.
13	5	50	Joseph N. Willcutt	Boston, Mass.	146 Summer Street.
14	1	110	B. F. Fallor	Seattle, Wash.	Mercer Island, Wash.
15	2	55	George C. Faucett	Mobile, Ala.	Northport, Ala.
16	1	25	William McMillan	Baltimore, Md.	Charlecoote Place, Guilford, Md.
17	4	20	Merrill Hunt	Boston, Mass.	20 East Street.
18	3	550	Crescent Beach Development Co. (Fla.)	Tampa, Fla.	Sarasota, Fla.
19	1	7	R. R. Moon	Boston, Mass.	280 East Dover Street.
20	1	40	Hans B. Larsen	Grand Haven, Mich.	Maple Street, Manistee, Mich.
21	1	200	George F. Ambrose	Seattle, Wash.	First National Bank Building, Bellingham, Wash.
22	2	24	Louis Calder	Tampa, Fla.	Punta Gorda, Fla.
23	1	125	Francis L. Bittles	New York, N. Y.	17 Academy Street, Newark, N. J.
24	2	260	Walter S. Hammons	Portland, Me.	120 Exchange Street.
25	5	80	Floyd L. Carlisle	New York, N. Y.	Great Neck, N. Y.
26	6	80	H. H. Raymond	do.	25 Broadway.
27	1	80	Edwin A. Richard	Tampa, Fla.	Fort Myers, Fla.
28	5	170	George G. Melloy	Philadelphia, Pa.	1419 Spring Garden Street.
29	5	220	Bernard Nelfman	Detroit, Mich.	294 Parkview Avenue.
30	1	20	Sig L. Adler	New York, N. Y.	45 East Seventeenth Street.
31	1	100	W. A. Spurr	Boston, Mass.	21 Newbury Avenue, Atlantic, Mass.
32	1	130	J. H. Wheelwright	New York, N. Y.	Care Chatham and Phoenix Bank.
33	1	50	Claude G. Putnam	Los Angeles, Calif.	424 North Glendale Boulevard, Glendale, Calif.
34	2	50	George Chaffey	San Diego, Calif.	1004 Rosecrans Street, Point Loma, Calif.
35	2	20	Sidney W. Ironmonger	Norfolk, Va.	Atwood Avenue.
36	4	50	Henry H. Harris	Chicago, Ill.	Champaign, Ill.
37	2	50	George A. Barnhart	Baltimore, Md.	1103 West Saratoga Street.
38	1	360	I. E. Schilling	Miami, Fla.	125 Northeast Sixth Street.
39	1	37	Melvin H. Lewis	Los Angeles, Calif.	1919 Southwestern Avenue.
40	2	35	Elwin R. Clark	Bangor, Me.	Corinna, Me.
41	7	100	Howard E. Coffin	Brunswick, Ga.	Sapelo, Ga.
42	1	37	Harry Fisher	Tacoma, Wash.	705 North G Street.
43	7	200	W. B. Armstrong	New York, N. Y.	New Rochelle, N. Y.
44	1	64	Paul Hardy	Pittsburgh, Pa.	Huntington, W. Va.
45	2	15	Henry W. Banks, Jr.	New York, N. Y.	14 Wall Street.
46	1	25	E. Z. Griggs	Tampa, Fla.	Tarpon Springs, Fla.
47	4	100	W. E. Davis	Miami, Fla.	125 East Flagler Street.
48	1	120	Clarence R. Cottler	Baltimore, Md.	108 West Mulberry Street.
49	1	60	Edward S. Babue	San Francisco, Calif.	2743 San Pablo Avenue.
50	3	200	Henry W. Smith	Detroit, Mich.	625 West Grand Boulevard.
51	1	250	William D. Crowell	St. Louis, Mo.	Chemical Building.
52	1	50	H. O. Foss	Tacoma, Wash.	Day Island, Wash.
53	2	65	C. O. Noble	Lake Charles	
54	2	470	Donald Kellogg	Buffalo, N. Y.	98 Delaware Avenue.
55	26	1,600	Eugene F. McDonald	Philadelphia, Pa.	Bellevue Hotel.
56	6	160	Fred W. Warner	Detroit, Mich.	3337 Book Building.
57	1	30	W. W. Mattson	Tacoma, Wash.	409 North Sheridan.
58	4	300	John W. Anderson	Detroit, Mich.	8109 East Jefferson Street.
59	9	180	Frederick S. Fish	Chicago, Ill.	South Bend, Ind.
60	1	50	C. W. Hamilton	Milwaukee, Wis.	291 Prospect Avenue.

¹² Formerly ga. y. Boomerang IV.
¹⁴ Formerly ga. y. Neaugar.
¹⁵ Formerly ga. y. Margold.
¹⁶ Formerly ga. y. Vamoose.
¹⁷ Formerly ga. y. {a Chieftain
 b R. O. Price
 c Vivo.
¹⁸ Formerly ga. y. {b Nemosha.

¹⁹ Formerly ga. y. John.
²⁰ Formerly ol. y. {a Savarona.
 b Sequoia.
 c Allegro.
²¹ Formerly ga. y. {a Roamer.
 b Laura M.

Line No.	Official No.	Signal letters	Rtg	Name of yacht	Tonnage		Register dimensions			When built	Where built
					Gross	Net	Length	Breadth	Depth		
MOTOR YACHTS—											
Continued											
1	226278	-----	Ga. s.	Mogul.....	8	6	31.5	10.4	4.2	1918	Port Townsend, Wash.
2	206628	LBFQ	Ga. s.	Mohawk (composite).....	20	20	49.9	11.0	9.2	1909	Baltimore, Md.
3	218513	-----	Ga. s.	Mohawk.....	46	38	57.2	15.2	5.6	1912	Tonawanda, N. Y.
4	220296	-----	Ga. s.	Mohawk.....	17	16	38.0	10.0	4.4	1911	West De Pere, Wis.
5	221637	-----	Ga. s.	Mohawk.....	17	11	45.8	10.8	4.3	1921	Hamilton, Ontario
6	227344	-----	Ga. s.	Mohawk.....	25	20	53.4	14.5	7.3	1928	Wiscasset, Me.
7	228252	-----	Ga. s.	Mohican.....	40	27	64.0	12.5	6.2	1929	New York, N. Y.
8	223955	-----	Ga. s.	Mojag.....	11	7	33.8	9.5	3.5	1924	Olympia, Wash.
9	208660	-----	Ga. s.	Mollie.....	16	14	43.2	11.3	6.9	1911	Stamford, Conn.
10	219641	-----	Ga. s.	Mollie O. II.....	63	51	60.4	19.0	5.3	1920	Miami, Fla.
11	207647	-----	Ga. s.	Mollilou.....	18	18	46.5	14.0	6.2	1910	San Francisco, Calif.
12	222755	-----	Ga. s.	Molly II.....	18	14	50.7	10.0	5.8	1923	New York, N. Y.
13	225800	MDDT	Ga. s.	Monaloe IV.....	19	13	47.0	11.6	5.2	1926	Bayonne, N. J.
14	204137	-----	Ga. s.	Monarch.....	22	20	49.5	11.6	6.4	1907	New Haven, Conn.
15	127549	KQWR	Ga. s.	Monataka.....	26	23	50.2	15.4	6.7	1901	Boston, Mass.
16	213535	LFMW	Ga. s.	Monceka.....	28	22	57.5	11.9	5.6	1915	Neponset, Mass.
17	220807	-----	Ga. s.	Monhegan.....	23	16	49.2	14.5	7.6	1926	Thomaston, Me.
18	222891	-----	Ga. s.	Mono.....	51	34	73.0	14.0	6.7	1923	New York, N. Y.
19	220837	-----	Ga. s.	Monomoy.....	23	16	49.2	14.5	7.6	1927	Thomaston, Me.
20	228372	-----	Ga. s.	Montauk.....	17	12	47.8	11.0	6.1	1929	New York, N. Y.
21	93052	KQDT	Ga. s.	Monsoon.....	18	18	40.7	14.7	4.6	1900	Brunswick, Ga.
22	222954	MFCJ	Ga. s.	Moonlight.....	59	51	62.2	16.5	7.3	1923	Camden, N. J.
23	228509	-----	Ga. s.	Moorease.....	23	20	43.2	10.3	5.1	1927	San Francisco, Calif.
24	228331	MHFL	Ga. s.	MORNING STAR.....	63	57	81.2	17.8	9.8	1927	Lussinpiccolo, Italy
25	227587	-----	Ga. s.	Mouette.....	25	19	48.0	12.0	5.8	1927	Lower Bank, N. J.
26	225472	-----	Ol. s.	Mu-1.....	19	15	45.0	10.5	5.0	1926	Wilmington, Del.
27	216100	-----	Ga. s.	Muab.....	24	16	40.7	14.0	5.7	1918	Roselle, N. J.
28	226247	-----	Ga. s.	Muralyn.....	10	9	35.2	9.1	4.7	1927	Seattle, Wash.
29	223165	-----	Ga. s.	Muroma.....	44	36	58.1	14.3	6.5	1923	Port Clinton, Ohio
30	225649	-----	Ga. s.	Muskeeta.....	37	22	65.7	13.5	7.0	1926	East Boothbay, Me.
31	223999	-----	Ga. s.	Mutcheum.....	27	18	55.4	12.3	5.3	1924	Rochester, N. Y.
32	223197	-----	Ga. s.	Mycelma III.....	19	13	49.7	11.5	4.6	1923	Camden, N. J.
33	111017	-----	Ga. s.	My Gypsy.....	32	27	69.0	12.0	5.7	1893	Boston, Mass.
34	221005	-----	Ga. s.	My Jo.....	24	21	41.6	15.2	3.3	1920	Port Orange, Fla.
35	225699	-----	Ga. s.	Myown.....	17	14	37.6	10.3	5.1	1926	Quillcene, Wash.
36	225080	MFTN	Ga. s.	Myrtle D.....	78	53	104.6	14.7	7.9	1917	Wilmington, Del.
37	202933	-----	Ga. s.	Myrtle E.....	16	14	36.5	14.0	6.4	1906	Bremen, Me.
38	215183	-----	Ga. s.	Mystery.....	20	14	61.4	9.5	5.0	1917	New York, N. Y.
39	220208	MFRG	Ga. s.	¹⁰ Mystic.....	41	28	77.2	13.0	6.0	1920	do.
40	226020	MGIN	Ga. s.	Mytoy.....	31	28	54.6	15.0	8.9	1926	City Island, N. Y.
41	226705	-----	Ol. s.	N. P. I.....	25	13	56.7	12.6	4.5	1920	Norfolk, Va.
42	211144	-----	Ga. s.	Nadia.....	20	13	43.4	12.2	4.5	1913	South Jacksonville, Fla.
43	227671	-----	Ga. s.	Nadine.....	18	12	47.0	11.0	4.9	1928	New York, N. Y.
44	223375	MFIN	Ga. s.	Nadjezda.....	35	27	47.1	14.2	4.3	1923	Salisbury, Md.
45	224879	-----	Ga. s.	¹¹ Nadji.....	20	14	50.5	12.0	7.5	1925	Bath, Me.
46	216922	-----	Ga. s.	¹² Nadon II.....	31	26	55.9	14.0	5.5	1917	Red Bank, N. J.
47	226732	-----	Ga. s.	Naha.....	21	14	45.8	10.7	5.6	1919	New York, N. Y.
48	225549	-----	Ga. s.	Nalad.....	12	11	35.7	9.4	5.0	1926	Bellingham, Wash.
49	225744	-----	Ol. s.	Nalad.....	44	30	61.5	14.8	5.0	1926	Bay City, Mich.
50	225837	-----	Ga. s.	Nalad.....	14	10	35.6	10.6	5.7	1926	Freeport, N. Y.
51	206504	-----	Ga. s.	Nals.....	19	14	45.5	11.4	5.5	1909	Manitowoc, Wis.
52	222644	-----	Ga. s.	NALDNAH II.....	57	49	61.1	14.1	4.0	1922	Jeffersonville, Ind.
53	211445	-----	Ga. s.	Nan C.....	19	15	41.7	12.7	4.9	1913	Atlantic City, N. J.
54	214841	LOPB	Ga. s.	¹³ Nancy II.....	37	30	68.8	17.8	6.2	1917	do.
55	225068	-----	Ga. s.	¹⁴ Nancy III.....	70	55	72.5	15.0	6.8	1925	New York, N. Y.
56	228451	MIGN	Ga. s.	Nancy III.....	20	12	40.2	11.5	5.7	1929	Bayonne, N. J.
57	226673	-----	Ga. s.	Nancy.....	9	8	28.7	8.6	4.3	1926	Tacoma, Wash.
58	226770	-----	Ga. s.	Nancy Lee.....	10	9	27.7	9.2	3.9	1927	Seattle, Wash.
59	207549	-----	Ga. s.	¹⁵ Nandoma.....	51	34	74.5	13.2	5.9	1910	Boothbay, Me.
60	213395	LFKV	Ga. s.	¹⁶ Nanin.....	59	47	74.6	16.0	7.6	1915	Boston, Mass.
61	202279	-----	Ga. s.	Naoma.....	30	23	53.4	12.0	5.6	1905	do.
62	228429	-----	Ga. s.	Naomi II.....	24	16	52.5	11.5	4.3	1929	Vegesack, Germany
63	225004	-----	Ga. s.	Nargoortuk.....	10	8	32.5	9.2	3.4	1900	Norfolk, Va.
64	207364	-----	Ga. s.	Narmada.....	66	52	90.0	16.6	8.4	1910	Detroit, Mich.

¹ Formerly ga. y. Mary Kon.

² Formerly ga. y. Colleen Dawn.

³ Formerly ga. y. Alice W.

⁴ Formerly ga. y. {a} Caroline.

⁵ Formerly ga. y. {a} Minken.

⁶ Formerly ga. y. {b} True Blue.

⁷ Formerly ga. y. Bronx.

⁸ Formerly ga. y. Dorello III.

⁹ Formerly ga. y. Speed Up.

¹⁰ Formerly ga. y. Jullop.

¹¹ Formerly ga. y. {a} Margaret.

¹² Formerly ga. y. {b} Atalanta.

Line No.	Crew	Horsepower	Name of owner	Home port	Address of owner
1	1	14	R. C. Nye.....	Seattle, Wash.....	1310 State Street, Bellingham, Wash. Wash.
2	1	60	Ralph E. Barry.....	Washington, D. C.....	320 Pequot Avenue, New London, Conn.
3	2	70	John A. Tallman.....	Toledo, Ohio.....	49 Birkhead Place.
4	2	45	A. R. Barker.....	Milwaukee, Wis.....	De Pere, Wis.
5	1	60	Frederick Lewis.....	Norfolk, Va.....	556 Mowbray Arch.
6	2	40	D. F. Wolfe.....	Rockland, Me.....	78 Beacon Street, Boston, Mass.
7	2	340	Philip H. Johnson.....	Philadelphia, Pa.....	Widener Building.
8	1	35	Chas. Lindley.....	Tacoma, Wash.....	224 West Fourth Street, Olympia, Wash.
9	1	25	Milford L. Mandel.....	New York, N. Y.....	1399 President Street (B.).
10	3	50	B. J. Southall.....	Miami, Fla.....	Box 1235.
11	1	15	Milton Hesselberger.....	Los Angeles, Calif.....	417 South Westmoreland.
12	2	150	Francis A. Hardy.....	Chicago, Ill.....	1505 Tower Building.
13	1	94	Chauncey B. Borland.....	do.....	La Salle & Monroe Streets.
14	2	50	F. Davis.....	Baltimore, Md.....	Care Durms Shipyard, foot Hanover Street.
15	3	16	Hannibal E. Hamlin.....	Bar Harbor, Me.....	Ellsworth, Me.
16	2	50	C. A. Russell.....	Toledo, Ohio.....	1000 Second National Bank Building.
17	2	40	George Crompton.....	New Bedford, Mass.....	74 Williams Street, Worcester, Mass.
18	4	360	George K. Morrow.....	New York, N. Y.....	44 Beaver Street.
19	1	40	Henry Lockhart, 3d.....	Boston, Mass.....	474 Broadway, Cambridge, Mass.
20	1	340	Montauk Beach Development Corporation (Fla.).....	New York, N. Y.....	Montauk, N. Y.
21	1	45	David B. Baker.....	Baltimore, Md.....	524 Equitable Building.
22	3	188	Fred W. Weller.....	Miami, Fla.....	300 Valencia Road, West Palm Beach, Fla.
23	1	b 300	Joseph A. Moore.....	San Francisco, Calif.....	351 California Street.
24	5	65	O. M. Mitchell, jr.....	New York, N. Y.....	65 Broadway.
25	1	150	Francis J. Braun.....	Philadelphia, Pa.....	1615 North Twenty-third Street.
26	2	b 100	George P. Wigginton.....	New York, N. Y.....	225 Eastland Avenue, Pelham, N. Y.
27	2	28	Herbert Baum.....	do.....	987 Madison Avenue.
28	1	35	Chas. W. Amos.....	Seattle, Wash.....	600 Glorietta Boulevard, Coronado, Calif.
29	1	120	C. K. Chapin.....	Detroit, Mich.....	Fifth and Porter Streets.
30	3	480	Howard F. Whitney.....	New York, N. Y.....	49 Wall Street.
31	3	180	William C. Daley.....	Rochester, N. Y.....	138 Windemere Road.
32	2	65	A. W. Atkinson.....	Philadelphia, Pa.....	Island Heights, N. J.
33	4	120	James A. Ross.....	Boston, Mass.....	185 Devonshire Street.
34	1	35	N. E. Ritchia.....	St. Augustine, Fla.....	Care Halifax River Yacht Club, Daytona Beach, Fla.
35	1	45	Helma Elizabeth Brandt.....	Seattle, Wash.....	708 North Thirty-fifth Street.
36	8	660	W. Z. Dalgety.....	Tampa, Fla.....	400 Pine Street, Sebring, Fla.
37	2	20	H. Clifford Williams.....	Boston, Mass.....	214 Huntington Avenue.
38	3	400	H. D. Gibson.....	New York, N. Y.....	100 Broadway.
39	1	400	Gordon Dexter.....	Boston, Mass.....	50 Congress Street.
40	2	65	H. R. Kunhardt.....	do.....	55 Liberty Street.
41	1	65	C. H. Curtis.....	Norfolk, Va.....	First Street.
42	2	35	Paul Fireman.....	New York, N. Y.....	43 West Thirty-second Street.
43	1	300	G. A. Loomis.....	do.....	42 Broadway.
44	4	85	William Wraith.....	do.....	25 Broadway.
45	1	25	H. L. de Forrest.....	do.....	30 Broad Street.
46	2	200	Barnett Land Co. (Fla.).....	Jacksonville, Fla.....	Barnett National Bank Building.
47	1	85	Wm. R. Ripley.....	Tacoma, Wash.....	318 North E Street.
48	1	65	S. G. Cass.....	Seattle, Wash.....	3121 Harford Street.
49	2	180	William S. Knudsen.....	Detroit, Mich.....	1501 Balmoral Drive.
50	1	100	Jesse E. Kahn.....	New York, N. Y.....	Flushing, N. Y.
51	3	40	Kraft Trust.....	Chicago, Ill.....	2343 East Seventieth Street.
52	1	100	R. T. Durrett, II.....	Louisville, Ky.....	510 West Liberty Street.
53	1	25	Elmer L. Cuthbertson.....	Philadelphia, Pa.....	334 Roxborough Avenue.
54	1	56	James M. Morton, jr.....	Fall River, Mass.....	484 Highland Avenue.
55	3	350	B. D. Saylor.....	New York, N. Y.....	25 West Forty-third Street.
56	2	b 125	Henry B. Davis.....	Philadelphia, Pa.....	241 East King Street, Lancaster, Pa.
57	1	30	H. S. Argue.....	Tacoma, Wash.....	1706 Washington Building.
58	1	40	H. Slate.....	Seattle, Wash.....	3206 1/2 Fuhrman Avenue.
59	2	b 300	Carl F. Setz.....	St. Louis, Mo.....	620 Chestnut Street.
60	4	280	William H. Weedn.....	New York, N. Y.....	30 Church Street.
61	3	50	F. Cheatham Wilson.....	Savannah, Ga.....	12 East Jones Street.
62	3	220	H. C. Hollinger.....	Philadelphia, Pa.....	1506 Latimer Street.
63	1	25	J. McLeod.....	Seattle, Wash.....	9 Labor Temple.
64	3	200	W. L. Cousins.....	Portland, Me.....	28 Norwood Street.

¹⁰ Formerly ga. y. Fillette.
¹¹ Formerly ga. s. Acushia II.
¹² Formerly ga. y. Muirmaid V.
¹³ Formerly ga. y. Veda.
¹⁴ Formerly ga. y. Onwego.

¹⁵ Formerly ga. y.
 {a Friendship IX.
 {b Nandama.
 {c Isabella.
¹⁶ Formerly ga. y.
 {a Sweetheart.
 {b Speejacks.

Line No.	Officia No.	Signal letters	Rig	Name of yacht	Tonnage		Register dimensions			When built	Where built
					Gross	Net	Length	Breadth	Depth		
MOTOR YACHTS—Continued											
							<i>Feet</i>	<i>Feet</i>	<i>Feet</i>		
1	223705	MFLN	Ga. s.	Naroca.....	90	51	92.0	19.0	7.5	1924	Leesburg, N. J.
2	222160	MDPQ	Ga. s.	¹ Narwhal.....	30	18	51.7	12.3	5.4	1922	Bayonne, N. J.
3	220481		Ga. s.	² Narwhal II.....	39	27	57.7	14.0	6.1	1927	do.
4	224609		Ga. s.	Nashira.....	74	60	75.5	14.5	6.3	1925	Morris Heights, N. Y.
5	222227		Ga. s.	³ Natalie.....	20	14	44.0	11.3	5.7	1922	Salem, N. J.
6	200284		Ga. s.	⁴ Natoma.....	32	29	59.0	13.7	7.0	1909	Greenwich, Conn.
7	225405		Ol. s.	⁵ Natoya.....	81	63	86.0	15.5	7.1	1925	Detroit, Mich.
8	208710	LBWF	Ga. s.	⁶ Nautilus.....	19	13	48.1	10.5	5.4	1911	Boston, Mass.
9	215320		Ga. s.	Nautilus II.....	32	21	66.3	11.7	5.8	1917	New York, N. Y.
10	228430		Ga. s.	Navigo.....	31	21	50.8	12.6	5.9	1929	Milford, Del.
11	219114		Ga. s.	⁷ Navajo.....	47	42	49.6	14.9	5.2	1919	Patchogue, N. Y.
12	220423		Ga. s.	Navajo.....	52	35	72.8	13.6	6.7	1927	Nyack, N. Y.
13	214155		Ga. s.	Navajo III.....	40	32	62.6	13.0	6.1	1916	New York, N. Y.
14	209982	LCKM	Ga. s.	Navigator.....	51	35	87.0	14.0	6.2	1912	South Boston, Mass.
15	226026	MGHF	Ga. s.	Navigator.....	60	48	69.0	19.8	10.3	1926	Essex, Mass.
16	225607		Ga. s.	Navigator.....	42	28	62.5	12.9	5.3	1926	Mantolowoc, Wis.
17	227313	MHDF	Ga. s.	Nayada.....	75	61	67.4	17.0	7.0	1928	New York, N. Y.
18	228312		Ga. s.	Neola.....	8	7	28.3	8.6	4.4	1929	Seattle, Wash.
19	221477		Ga. s.	Nedeva II.....	23	15	50.2	10.5	5.3	1917	Essington, Pa.
20	222260	MDQS	Ga. s.	Nedmac.....	23	22	47.0	15.0	5.3	1922	Camden, N. J.
21	228071		Ga. s.	Nedrah.....	30	20	52.2	15.4	7.6	1928	Essex, Conn.
22	227835		Ga. s.	⁸ Needee.....	25	22	48.4	13.1	4.9	1918	Brooklyn, N. Y.
23	203117	KVJS	Ga. s.	⁹ Needle.....	22	18	54.0	10.0	5.7	1906	Boston, Mass.
24	207596		Ga. s.	¹⁰ Neella.....	58	43	80.5	13.9	7.9	1910	Port Clinton, Ohio.
25	107322	KNFR	Ga. s.	¹¹ Nelfred.....	36	24	75.3	13.8	5.5	1897	Brooklyn, N. Y.
26	218871		Ga. s.	¹² Nelfred.....	47	32	78.0	12.4	5.8	1919	Bayonne, N. J.
27	218481		Ga. s.	¹³ Nellewood.....	47	32	71.4	13.5	5.9	1919	Morris Heights, N. Y.
28	213767		Ga. s.	Nello.....	22	20	42.0	14.0	4.5	1915	Baltimore, Md.
29	209288		Ga. s.	¹⁴ Nelsie.....	42	28	47.0	15.0	7.6	1911	Seattle, Wash.
30	227300		Ga. s.	Nemca.....	76	51	74.0	15.0	7.5	1928	New York, N. Y.
31	214255		Ga. s.	¹⁵ Nemo.....	26	23	53.8	12.5	5.5	1916	do.
32	227969		Ga. s.	Nemo III.....	86	73	74.5	17.0	6.7	1928	do.
33	225693		Ga. s.	Nemo II.....	48	33	62.6	14.0	6.2	1926	do.
34	222104	MDPB	Ol. s.	Nenemoosha.....	113	82	87.5	17.0	7.7	1922	Wilmington, Del.
35	224305	MFQW	Ol. s.	¹⁶ NENEMOOSHIA.....	232	125	114.7	22.2	10.7	1925	Newport News, Va.
36	204577		Ga. s.	¹⁷ Nepahwin.....	37	25	66.5	13.7	5.8	1907	Camden, N. J.
37	213812		Ga. s.	¹⁸ Nepahwin.....	17	16	41.5	10.0	3.8	1904	Oshkosh, Wis.
38	130348	KDHS	Ga. s.	¹⁹ Nepantho.....	29	20	44.4	15.8	6.4	1869	Bristol, R. I.
39	211945		Ga. s.	²⁰ Nepenthe.....	46	34	61.2	17.0	7.3	1914	Fort Myers, Fla.
40	220872		Ga. s.	²¹ Nepenthe.....	22	14	58.6	11.1	7.9	1912	West De Pere, Wis.
41	219094		Ga. s.	Nereid.....	23	19	53.9	11.0	4.9	1919	Milwaukee, Wis.
42	226039	MGHQ	Ga. s.	²² Nereid.....	40	27	57.4	14.0	5.1	1926	Stamford, Conn.
43	227774		Ga. s.	²³ Nereus.....	30	24	51.8	12.0	5.9	1928	Wilmington, Del.
44	202990		Ga. s.	Nerita.....	27	18	69.2	10.3	5.8	1906	Upper Nyack, N. Y.
45	130422		Ga. s.	Nethla.....	34	31	48.0	14.2	4.2	1888	Tottenville, N. Y.
46	226009	MGHJ	Ga. s.	Nevada.....	153	104	101.2	20.5	9.5	1926	New York, N. Y.
47	220750		Ga. s.	New Era.....	19	16	48.0	12.0	5.5	1919	do.
48	201415	KTJS	Ga. s.	²⁴ New Jersey.....	26	17	59.3	11.7	5.2	1903	do.
49	226627		Ga. s.	²⁵ Nez Perce III.....	22	15	44.9	11.9	5.7	1927	Seattle, Wash.
50	226650		Ga. s.	Niac.....	16	14	37.9	10.0	5.4	1927	Lynn, Mass.
51	220350		Ga. s.	Nicoletto.....	16	10	45.6	9.5	5.5	1920	Atlantic City, N. J.
52	227135	MGRK	Ol. s.	²⁶ Nicoya.....	140	120	86.2	19.0	9.0	1927	Camden, N. J.
53	224260		Ga. s.	Night Hawk.....	18	12	47.2	13.8	5.9	1924	Boothbay Harbor, Me.
54	222473		Ga. s.	²⁷ Night Owl.....	12	8	34.3	10.0	3.9	1909	Vancouver, British Columbia.
55	215479		Ga. s.	²⁸ Nikko.....	25	17	60.0	11.1	5.8	1917	New York, N. Y.
56	227843	MGWS	Ga. s.	Nillrage.....	13	12	37.1	12.7	5.2	1928	East Boothbay, Me.
57	226935		Ga. s.	Nimble.....	16	15	38.0	12.8	4.5	1925	Seattle, Wash.
58	227716		Ol. s.	Nina.....	27	21	50.7	15.2	9.1	1928	Monument Beach, Mass.
59	228332		Ga. s.	Nina.....	30	24	51.8	12.0	5.9	1929	Wilmington, Del.
60	225948	MGRF	Ga. s.	²⁹ Nina II.....	29	22	65.0	12.0	4.7	1926	Stamford, Conn.
61	228158		Ga. s.	Njord.....	41	28	64.0	12.0	6.2	1929	New York, N. Y.
62	201700	KTQL	Ga. s.	³⁰ NIRODHA.....	323	304	119.8	22.1	8.2	1901	Newburgh, N. Y.
63	106693		Ga. s.	³¹ Nirvana.....	31	19	56.6	15.5	6.2	1889	Madison, Md.

¹ Formerly ga. s. Waywego.

² Formerly ga. y. Damfino.

³ Formerly ga. s. Marguerite.

⁴ Formerly ga. y. ^aCaroline.

⁵ Formerly ol. y. ^bGloriana.

⁶ Formerly ga. y. ^aSemloh.

⁷ Formerly ga. y. ^bSusan.

⁸ Formerly ga. y. Mutual.

⁹ Formerly U. S. Navy ga. y. No. 5055.

¹⁰ Formerly U. S. Navy ga. s. Needle.

¹¹ Formerly ga. y. Mahapa II.

Line No.	Crew	Horsepower	Name of owner	Home port	Address of owner
1	0	250	E. F. McDonald, jr.	Chicago, Ill.	3620 Iron Street.
2	3	80	Schuyler Gillespie	Bridgeport, Conn.	Stamford, Conn.
3	2	176	Thomas F. Manville, jr.	New York, N. Y.	292 Madison Avenue.
4	2	1,000	Rohard F. Hoyt	do.	25 Broad Street.
5	1	30	Frank G. Holly	do.	East Rockaway, N. Y.
6	2	90	Richard G. Lambrecht	Detroit, Mich.	155 Congress Street W.
7	2	600	Harold Du Charme	do.	Lafayette Building.
8	1	30	Merrill-Stevens Dry Dock Co. (Fla.)	Miami, Fla.	Box 142.
9	3	100	Henri Rogwski Co. (N. Y.)	New York, N. Y.	444 Pearl Street.
10	2	300	R. E. Klages	Toledo, Ohio	311 North Drexel Avenue, Bexley, Co- lumbus, Ohio.
11	2	40	Jesse L. Knight	Miami, Fla.	51 Northwest South River Drive.
12	2	600	George T. Bowdoin	New York, N. Y.	59 Cedar Street.
13	1	130	Sidney Frohman	Sandusky, Ohio	Put in Bay, Ohio.
14	0	250	Clarkson Cowl	New York, N. Y.	20 West Fourteenth Street.
15	6	50	L. A. Norris	San Francisco, Calif.	38 Sutter Street.
16	2	b 360	Charles H. Thorne	Chicago, Ill.	30 North Michigan Avenue.
17	4	100	O. M. Greiner	St. Augustine, Fla.	1400 South Peninsular Drive, Daytona Beach, Fla.
18	1	40	Tom J. Moffat	Seattle, Wash.	1122 Thrd Avenue.
19	1	200	Henry Crawley	Boston, Mass.	131 State Street.
20	1	28	Albert C. Middleton	Philadelphia, Pa.	Moorestown, N. J.
21	1	45	Ross Harden	Hartford, Conn.	Riverside Trust Co.
22	1	37	Theodore E. Hall	New York, N. Y.	Red Bank, N. J.
23	2	100	Ralph E. Barker	Fall River, Mass.	47 Winthrop Street, Taunton, Mass.
24	6	150	William W. Wood 3d	Portsmouth N. H.	Kittery Point, Me.
25	3	108	Henry L. Ott	Tampa, Fla.	818 South Edison Avenue.
26	6	440	Fred Frazer	Oswego, N. Y.	Syracuse, N. Y.
27	2	300	Frank H. Woods	Chicago, Ill.	1120 McCormack Building.
28	2	24	John F. Davies	Baltimore, Md.	407 Union Trust Building.
29	2	27	American Tugboat Co. (Wash.)	Port Townsend, Wash.	Everett, Wash.
30	5	450	Lamot du Pont	Wilmington, Del.	Pennsylvania Avenue and Rising Sun Lane.
31	1	50	Joseph Renk	New York, N. Y.	754 Prospect Avenue.
32	4	200	Herman Malchow	Savannah, Ga.	1128 Healy Building, Atlanta, Ga.
33	3	100	Henry A. Jennings	Bridgeport, Conn.	Green Farms, Westport, Conn.
34	6	240	Ellwood R. Kirby	Philadelphia, Pa.	1202 Spruce Street.
35	7	180	Alfred I. du Pont	Wilmington, Del.	Delaware Trust Building.
36	4	120	Clarence R. Hooker	New Haven, Conn.	251 Church Street.
37	2	24	Herman O. Derksen	Milwaukee, Wis.	Oshkosh, Wis.
38	1	12	S. W. Hardan	Baltimore, Md.	4 Chancery Square, Guilford, Md.
39	1	48	E. F. Johnson	Tampa, Fla.	Fort Myers, Fla.
40	1	100	O. B. Wearley	Washington, D. C.	418 Twelfth Street, N. W.
41	4	300	Edward J. Schmidt	Detroit, Mich.	508 Monroe Avenue.
42	2	200	Thomas B. Taylor	New York, N. Y.	Port Washington, N. Y.
43	2	200	I. F. Marshall	Boston, Mass.	24 Federal Street.
44	3	180	Addison Foster, jr.	Philadelphia, Pa.	Chester, Pike, and Quarry Streets, Darby, Pa.
45	2	37	J. R. Macker	Miami, Fla.	629 Southwest Fourth Street.
46	0	300	R. P. Stevens	New York, N. Y.	20 Pine Street.
47	2	20	Robert Wilcox	do.	210 Madison Avenue.
48	2	40	Alexander Steel	Perth Amboy, N. J.	Navesink Avenue, Highland, N. J.
49	1	40	J. W. S. Sankoy	Seattle, Wash.	3433 West Sixty-fourth Street.
50	2	100	George E. Cain	Boston, Mass.	Lynn, Mass.
51	1	150	Alexander Sellers	Philadelphia, Pa.	Sixteenth and Hamilton Streets.
52	7	350	Frederick B. Lovejoy	New York, N. Y.	143 South Mountain Avenue, Mont- clair, N. J.
53	1	45	M. F. Bingham, jr.	New Bedford, Mass.	636 Sherman Avenue, Chicago, Ill.
54	1	16	C. E. Rix	Seattle, Wash.	1216 North Forty-fifth Street.
55	4	40	Max Krauss	New Orleans, La.	1201 Canal Street.
56	1	30	Gano Dunn	Bar Harbor, Me.	Cranberry Isles, Me.
57	1	16	E. B. Coffin	Seattle, Wash.	Colman Dock.
58	1	30	Paul Hammond	New York, N. Y.	285 Madison Avenue.
59	2	350	C. E. Proctor	do.	Kings Point, Great Neck, N. Y.
60	2	b 600	J. Hall Taylor	Chicago, Ill.	405 North Euclid Avenue, Oak Park, Ill.
61	3	340	J. T. McMillan	Detroit, Mich.	16006 Essex Boulevard, Grosse Pointe Park, Mich.
62	7	600	South Florida Yacht Club	Miami, Fla.	209 Northeast Twenty-first Street.
63	2	15	V. A. Stevens	Jacksonville, Fla.	Box 383, South Jacksonville, Fla.

¹¹ Formerly ga. y. Artemis.
¹² Formerly ga. y. Niaga.
¹³ Formerly ga. y. Edryd.
¹⁴ Formerly ga. y. Marguerite II.
¹⁵ Formerly ga. y. {a Mauwehu.
 b Hulman.

¹⁶ Formerly ga. y. Priscilla.
¹⁷ Formerly ga. y. Colma.
¹⁸ Formerly British ga. y. Night Owl.
¹⁹ Formerly ga. y. {a Velocipede.
 b Pal O' Mine.
²⁰ Formerly schooner Alice Langrall.

Line No.	Official No.	Signal letters	Rig	Name of yacht	Tonnage		Register dimensions			When built	Where built
					Gross	Net	Length	Breadth	Depth		
MOTOR YACHTS—Continued											
1	210975		Ga. s.	¹ Nirvana	31	25	65.1	12.2	6.1	1913	New York, N. Y.
2	224198		Ga. s.	Nirvana	17	14	50.1	10.0	4.7	1912	Phoenix, N. Y.
3	224386	MFRG	Ol. s.	NIRVANA	236	193	111.6	22.3	7.4	1924	Neponset, Mass.
4	224877		Ga. s.	Nirvana	24	22	64.0	14.0	7.6	1925	South Somerset, Mass.
5	227704		Ga. s.	Nirvana	16	12	38.1	10.9	4.9	1928	West Haven, Conn.
6	228420		Ol. s.	Nirvana IV	127	86	91.0	18.0	9.1	1929	New York, N. Y.
7	204130		Ga. s.	² Nisbet	40	34	65.2	14.0	6.3	1907	Long Island City, N. Y.
8	202142		Ga. s.	³ Nliuka	22	17	63.2	10.7	5.1	1905	New York, N. Y.
9	223688		Ga. s.	⁴ Nnaoj	29	20	63.7	12.3	5.6	1927	Quincy, Mass.
10	201209	LBDR	Ga. s.	Noah's Ark	46	39	62.5	16.0	4.2	1904	Baltimore, Md.
11	226219		Ga. s.	Nokaro	18	14	44.2	10.4	5.3	1927	Seattle, Wash.
12	200212	KSQC	Ga. s.	Nokomis	44	39	64.5	14.2	6.0	1903	Mariners Harbor, N. Y.
13	224693		Ga. s.	Nokomis	20	14	50.5	12.0	7.5	1925	Bath, Me.
14	117163		Ga. s.	⁵ Nomad	16	11	50.0	11.0	4.0	1902	Morris Heights, N. Y.
15	209909		Ga. s.	⁶ Nomad	33	22	69.7	12.0	5.9	1912	New York, N. Y.
16	224029	MFPQ	Ga. s.	⁷ Nomad	38	32	69.4	16.5	7.8	1924	Mahone Bay, N. S.
17	226969		Ga. s.	⁸ Nomad	75	35	104.3	14.9	8.6	1918	Norfolk, Va.
18	227173		Ga. s.	⁹ Nomad	81	75	70.7	17.3	10.2	1907	Gosport, England
19	228030		Ga. s.	¹⁰ Nomad	27	18	47.6	13.5	7.3	1926	Victoria, B. C.
20	227405		Ga. s.	Nomrah	39	27	57.7	14.0	6.1	1928	Bayonne, N. J.
21	227009		Ga. s.	Noname	18	16	48.0	13.0	6.6	1927	Oakland, Calif.
22	206291		Ga. s.	¹¹ Nonipal	17	14	47.5	10.0	4.8	1909	New York, N. Y.
23	204272	KWFC	Ga. s.	Nootka	17	12	39.0	13.6	5.8	1907	Winslow, Wash.
24	207505		Ga. s.	¹² Nooya	45	40	68.5	14.3	5.6	1910	New York, N. Y.
25	227904		Ol. s.	Norab	106	112	104.0	22.4	10.7	1928	San Diego, Calif.
26	215157	LIID	Ga. s.	¹³ Norconlan	139	98	100.3	21.7	8.7	1917	Boston, Mass.
27	203890		Ga. s.	¹⁴ Nordeda	16	14	41.0	10.3	4.8	1907	do
28	223025		Ga. s.	Nor'caster	39	27	58.0	16.1	9.6	1923	Thomaston, Me.
29	226710		Ol. s.	Nor'caster	43	29	64.1	16.1	7.7	1927	Wareham, Mass.
30	107721	KRMQ	Ga. s.	¹⁵ Norka	28	24	59.4	15.0	7.5	1902	South Boston, Mass.
31	219192		Ga. s.	¹⁶ Norma II	99	80	80.6	19.2	6.0	1919	Morris Heights, N. Y.
32	200147	KSPL	Ga. s.	Normona	52	45	71.9	22.2	5.2	1903	Tottenville, N. Y.
33	219081		Ga. s.	Norn II	7	6	28.2	9.6	5.3	1920	Oig Harbor, Wash.
34	223625	MDWJ	Ga. s.	Norseman	29	20	53.5	14.6	8.7	1920	East Boothbay, Me.
35	223375	MOKP	Ol. s.	Northern Light	247	168	120.5	29.8	12.9	1927	Oakland, Calif.
36	222277		Ga. s.	North Star	146	95	120.0	21.8	6.2	1922	St. Paul, Minn.
37	214809		Ga. s.	North State	105	90	99.7	18.4	4.7	1017	Daytona, Fla.
38	209519	LCID	Ol. s.	North Wind	93	63	91.8	17.0	8.0	1912	Baltimore, Md.
39	213328		Ga. s.	Norwill	10	9	41.0	7.8	3.8	1907	Marblehead, Mass.
40	227803	MGVH	Ol. s.	NOURMAHAL	1,969	1,339	264.3	41.6	16.0	1928	Kiel, Germany
41	226579		Ga. s.	Nowanda	44	34	65.2	13.8	6.1	1927	Wilmington, Del.
42	226017		Ga. s.	¹⁷ Nuala II	45	30	64.0	13.5	6.0	1926	Orrilla, Canada
43	207432	LBNG	Ga. s.	Nurmah	59	49	66.6	19.0	7.2	1910	Boston, Mass.
44	141826		Ga. s.	¹⁸ Nushka	62	42	69.5	16.0	2.5	1902	Springfield, Ohio
45	225895		Ga. s.	Nympsee II	16	14	47.8	10.0	4.0	1926	Forked River, N. J.
46	211439	LIICN	Ga. s.	Nymph	41	27	57.5	14.5	6.1	1913	Port Clinton, Ohio
47	211604		Ga. s.	Oasis	30	23	46.3	14.2	5.0	1913	New York, N. Y.
48	212430		Ga. s.	¹⁹ Obee	34	23	55.7	13.8	6.0	1914	East Greenwich, R. I.
49	227127	MGRJ	Ol. s.	OCEANIA	375	129	140.2	24.6	13.2	1923	Kiel, Germany
50	207703		Ga. s.	Ocolnqua	25	16	52.5	10.7	5.6	1910	New York, N. Y.
51	205753		Ga. s.	Octoo	13	12	40.4	11.0	3.8	1908	Decatur, Wash.
52	155438		Ga. s.	Ogarita	25	17	57.8	11.8	5.3	1902	Beverly, Mass.
53	210997		Ol. s.	Oglethorpe	28	18	60.7	12.1	2.3	1918	Oglethorpe Bluff, Ga.
54	226786		Ga. s.	Oheka II	32	21	70.3	12.1	5.9	1927	Vegesack, Germany
55	220206		Ga. s.	Ojal	17	11	51.6	10.2	4.0	1920	Nyack, N. Y.
56	226409		Ga. s.	Ojal II	26	17	59.7	11.2	5.7	1927	do
57	214369		Ga. s.	²⁰ Oklahoma	26	18	66.6	11.4	5.1	1916	do
58	226304		Ga. s.	Oh-Kay	16	11	47.7	10.7	5.8	1927	City Island, N. Y.
59	208511		Ga. s.	²¹ Old Glory	16	14	43.7	14.6	6.1	1911	Taunton, Mass.
60	225042		Ga. s.	²² Old Glory II	34	23	56.7	13.6	5.2	1925	Baltimore, Md.
61	228118	MHDC	Ga. s.	Old Glory	269	286	124.5	20.0	6.4	1926	Miami, Fla.
62	222597		Ga. s.	Oilgrin	16	13	41.4	11.3	4.4	1922	Neponset, Mass.

¹ Formerly ga. y. Lurline.
² Formerly ga. y. ^a Lydia, ^b Muriel.
³ Formerly ga. y. Captain.
⁴ Formerly ga. y. Kyrrah.
^a Shella.
^b Elsie.
⁵ Formerly ga. y. ^c Margaret, ^d Katherine M.
^a Mary II.
⁶ Formerly ga. y. ^b Gul, ^c Althea II.

⁷ Formerly ga. y. Down North.
⁸ Formerly ga. s. U. S. Navy S. C. No. 136.
⁹ Formerly British ga. y. ^a Mari Lola, ^b Lista.
¹⁰ Formerly British ga. y. Valkyrie.
¹¹ Formerly ga. y. ^a Fortuna, ^b Ebb Tide II.
¹² Formerly ^a ga. y. Minnie W., ^b British ga. s. Nooya.
¹³ Formerly ga. s. ^a Consuelo, ^b Robador III.

Line No.	Crew	Horsepower	Name of owner	Home port	Address of owner
1	2	80	Frank Aranow.....	New York, N. Y.....	27 Cedar Street.
2	2	60	William F. Sawyer.....	Oswego, N. Y.....	141 East Fifth Street.
3	11	250	John Wanamaker, jr.....	New York, N. Y.....	Broadway and Ninth Street.
4	2	20	Alvin O. Portner.....	Washington, D. C.....	Portner Apartments.
5	1	b 160	Edwin A. Levere.....	New Haven, Conn.....	205 Elm Street, West Haven, Conn.
6	1	300	Holger Struckmann.....	New York, N. Y.....	342 Madison Avenue.
7	1	225	Ray E. Stickler.....	Seattle, Wash.....	11 West Armour Street.
8	3	60	James H. Kerr.....	Portland, Me.....	Rumford, Me.
9	2	400	J. O. Straus.....	New York, N. Y.....	25 Broadway.
10	5	72	Charles T. Stork.....	do.....	233 Broadway.
11	1	100	Carl C. Marts.....	Seattle, Wash.....	84 Jackson Street.
12	3	48	Carolina Yacht Corporation (S. C.).....	Charleston, S. C.....	
13	1	14	Rodney Hitt.....	New York, N. Y.....	Rye, N. Y.
14	1	32	Ella Hoover Thacher.....	Philadelphia, Pa.....	Sea Side Park, N. J.
15	3	80	Thomas Byrne, jr.....	Chicago, Ill.....	358 East One hundred and fifteenth Street.
16	3	60	Leland Ross.....	New York, N. Y.....	45 Park Avenue.
17	5	660	Harry Neenan.....	Philadelphia, Pa.....	1310 North Twelfth Street.
18	8	60	Milton Cronkhito.....	New York, N. Y.....	Greenwich, Conn.
19	4	b 16	Damon (Ill.).....	Los Angeles, Calif.....	600 West Forty-first Street, Chicago, Ill.
20	2	176	Harmon P. Elliott.....	Boston, Mass.....	143 Albany Street, Cambridge, Mass.
21	1	b 20	Chester S. Benson.....	San Francisco, Calif.....	Olift Hotel.
22	1	30	J. F. Schmidt.....	New York, N. Y.....	Bayonne, N. J.
23	1	b 25	F. P. Fay.....	Los Angeles, Calif.....	Fay Building Third and Hill Streets.
24	2	60	Campbell Church.....	Seattle, Wash.....	Fairmont Heights, Eugene, Ore.
25	5	b 300	Baron Long.....	San Diego, Calif.....	Hotel U. S. Grant.
26	7	200	Rex B. Clark.....	Los Angeles, Calif.....	628 South Hill Street.
27	3	80	H. D. Carroll.....	Miami, Fla.....	General Delivery.
28	4	40	D. M. Cooper.....	New York, N. Y.....	25 Broad Street.
29	4	60	Edwin M. Chance.....	Philadelphia, Pa.....	1600 Walnut Street.
30	3	35	Drayton Cochran.....	New York, N. Y.....	475 Fifth Avenue.
31	5	100	Walter A. Starck.....	Miami, Fla.....	1019 Southwest Seventh Street.
32	4	65	William L. Velle.....	Key West, Fla.....	Fort Myers, Fla.
33	1	7	Carrie I. Richardson.....	Tacoma, Wash.....	3102 North Thirtieth Street.
34	4	60	H. Morton Merriman.....	New York, N. Y.....	118 East Fifty-fourth Street.
35	16	b 250	John Borden.....	San Francisco, Calif.....	Care Stone's Shipyard, Oakland, Calif.
36	6	400	W. J. Mayo.....	St. Paul, Minn.....	Rochester, Minn.
37	4	100	Grove Park Motor Co. (N. C.).....	Wilmington, N. C.....	Asheville, N. C.
38	8	500	Publio National Bank (U. S.).....	Houston, Tex.....	
39	1	40	Joseph E. Reis.....	St. Louis, Mo.....	324 Hurck Street.
40	42	3, 200	Vincent Astor.....	New York, N. Y.....	23 West Twenty-sixth Street.
41	1	200	Mogansett Shores Corporation (Mass.).....	do.....	North Falmouth, Mass.
42	3	200	Arthur Hudson Marks.....	do.....	677 Fifth Avenue.
43	3	40	Frank Burgess.....	Boston, Mass.....	Quincy, Mass.
44	1	40	L. P. Ordway.....	St. Paul, Minn.....	Fifth and Rosabel Streets.
45	1	130	W. Arthur Jarden.....	Philadelphia, Pa.....	Atlantic City, N. J.
46	1	65	Hugh H. Miller.....	New York, N. Y.....	225 Twenty-fifth Street (B).
47	2	40	J. S. Stevens, jr.....	Cincinnati, Ohio.....	Otway, Ohio.
48	2	80	Joseph F. O'Brien Manufacturing Co. (N. Y.).....	New York, N. Y.....	47 West Sixty-third Street.
49	13	600	Donaldson Brown.....	do.....	1775 Broadway.
50	1	72	A. L. Riker.....	Bridgeport, Conn.....	Fairfield, Conn.
51	1	46	Joe L. Long.....	Tacoma, Wash.....	306 North Stadium Way.
52	3	70	Salvador T. Christina.....	New Orleans, La.....	Kenner, La.
53	1	12	Henry F. Tyre.....	Savannah, Ga.....	Jesup, Ga.
54	2	1, 350	Otto H. Kahn.....	New York, N. Y.....	1100 Fifth Avenue.
55	2	270	John Hays Hammond.....	Gloucester, Mass.....	Lookout Hill, Mass.
56	2	600	Louis H. Seagrave.....	New York, N. Y.....	50 Pine Street.
57	3	300	C. F. Colcord.....	Miami, Fla.....	Alton Road, Miami Beach, Fla.
58	1	80	Herreshoff Manufacturing Co. (R. I.).....	Providence, R. I.....	20 Burnside Street, Bristol, R. I.
59	1	20	George P. P. Bonnell.....	New York, N. Y.....	347 Madison Avenue.
60	1	b 80	L. U. Noland.....	Newport News, Va.....	320 Twenty-eighth Street.
61	10	400	C. K. G. Billings.....	Miami, Fla.....	Santa Barbara, Calif.
62	2	130	Oliver C. Grinnell.....	New York, N. Y.....	Bay Shore, N. Y.

¹⁴ Formerly ga. y. Arab.

¹⁵ Formerly sch. y. {
a Agatha.
b Tammany.
c Shawmut.

¹⁶ Formerly ga. y. Mallard.

¹⁷ Formerly ga. y. Nancy II.

¹⁸ Formerly ga. y. {
a Lagonda.
b Naxos.

¹⁹ Formerly ga. y. {
a Catalina.
b Catalin.
c Delfred.

²⁰ Formerly ol. y. Oceanus.

²¹ Formerly ga. y. {
a Privateer.
b Joy.
c Dux II.

²² Formerly ga. y. Beatrice.

²³ Formerly ga. y. Alecia II.

Line No.	Official No.	Signal letters	Rig	Name of yacht	Tonnage		Register dimensions			When built	Where built
					Gross	Net	Length	Breadth	Depth		
MOTOR YACHTS—Continued											
1	213234		Ga. s.	Olive.....	32	26	54.4	12.4	5.7	1915	Seattle, Wash.....
2	227319	MGSF	Ol. s.	OLIVE K.....	108	73	96.9	16.8	7.8	1928	Bay City, Mich.....
3	225732		Ga. s.	Olmaha.....	32	28	56.4	12.6	6.7	1926	Tacoma, Wash.....
4	223965		Ga. s.	Olympio.....	7	6	31.8	8.8	3.9	1911	Cavite, P. I.....
5	228693		Ga. s.	Omoo II.....	46	31	50.1	17.1	6.4	1929	Seaford, Del.....
6	214576		Ga. s.	Onaire.....	23	22	48.0	11.7	6.7	1916	Manitowoc, Wis.....
7	227451		Ga. s.	Onalro II.....	36	33	55.9	16.3	8.1	1928	Quincy, Mass.....
8	155440	KVJM	Ga. s.	Onawa.....	17	15	42.3	14.2	6.1	1902	Bayonne, N. J.....
9	218148		Ga. s.	Onawa.....	50	34	60.6	12.7	6.3	1913	Vancouver, British Co- lumbia.....
10	223250		Ga. s.	Onaway II.....	44	36	58.1	14.3	6.5	1923	Port Clinton, Ohio.....
11	209307	LJIIQ	Ga. s.	Onelda.....	97	94	80.5	16.5	8.8	1911	Muskegon, Mich.....
12	219669		Ga. s.	One-Thirty.....	32	25	60.3	12.6	5.6	1920	New York, N. Y.....
13	225902		Ga. s.	Onward.....	26	23	61.3	11.0	4.8	1926	Bay City, Mich.....
14	220385	MOKR	Ga. s.	Onwego.....	85	68	77.5	15.0	7.2	1927	New York, N. Y.....
15	225603		Ga. s.	Opalo.....	10	9	35.3	9.1	4.7	1926	Seattle, Wash.....
16	228658		Ga. s.	Ora-May.....	30	24	51.8	12.0	5.9	1929	Wilmington, Del.....
17	227035		Ga. s.	Orba.....	15	13	37.8	11.4	4.5	1927	Seattle, Wash.....
18	155340		Ga. s.	Orian.....	30	21	50.8	18.0	2.9	1899	Ponce Park, Fla.....
19	150817	KPDB	Ga. s.	Oriana III.....	32	29	64.5	14.4	13.9	1899	Bristol, R. I.....
20	221171		Ga. s.	Oro.....	16	14	46.2	9.4	3.8	1921	South Jacksonville, Fla.....
21	220540		Ga. s.	Orodee.....	14	11	35.6	10.2	6.6	1927	Seattle, Wash.....
22	223006	MFNR	Ga. s.	Orpah.....	32	29	44.7	14.2	4.8	1924	Dorchester, N. J.....
23	218826		Ga. s.	Ortalon.....	23	15	54.3	11.0	5.9	1919	Nyack, N. Y.....
24	228391		Ga. s.	Orvista.....	13	15	38.0	11.3	5.5	1929	Wilmington, Del.....
25	228561		Ga. s.	Orvista II.....	30	24	51.8	12.0	5.9	1929	do.....
26	226330		Ga. s.	Oseejo.....	16	15	37.9	11.5	4.7	1927	Seattle, Wash.....
27	209363	LCFW	Ga. s.	Osprey.....	30	24	53.9	13.0	5.9	1911	Camden, N. J.....
28	216818		Ga. s.	Osprey.....	23	20	46.0	14.9	5.0	1918	Belmar, N. J.....
29	226773	MOPJ	Ga. s.	Osprey III.....	80	72	76.0	22.0	7.7	1927	Bay Head, N. J.....
30	223771		Ga. s.	Oswichoo.....	110	91	86.6	19.1	9.7	1924	Port Clinton, Ohio.....
31	224338	MFQT	Ga. s.	Otella.....	172	142	96.7	20.3	10.5	1924	Miami, Fla.....
32	213662		Ga. s.	Otter.....	29	19	50.4	13.5	5.4	1915	Chicago, Ill.....
33	221622	MFSN	Ga. s.	Quanniche..... [Ⓒ]	98	66	77.7	22.2	9.7	1921	Milford, Del.....
34	221796		Ol. s.	Outbound.....	139	94	106.8	16.0	12.9	1917	Boston, Mass.....
35	211126		Ga. s.	Owane.....	26	17	44.6	14.8	3.3	1913	St. Augustine, Fla.....
36	155199		Ga. s.	Oweene (composite).....	24	23	54.8	13.4	9.5	1891	Boston, Mass.....
37	220119		Ga. s.	P. D. Q. Envelope.....	26	17	53.7	13.0	5.4	1911	Poughkeepsie, N. Y.....
38	225356		Ga. s.	Pablneau.....	17	15	44.0	15.3	5.0	1909	Tottenville, N. Y.....
39	227281	MCSB	Ga. s.	Paladin.....	75	51	75.9	16.1	8.0	1928	Boston, Mass.....
40	200903	KTCN	Ga. s.	Palatine.....	68	60	82.5	21.4	9.0	1904	Port Jefferson, N. Y.....
41	150760		Ga. s.	Palmetto.....	19	13	39.5	13.3	5.7	1897	East Boston, Mass.....
42	201113	KTFV	Ga. s.	Palmetto.....	23	17	60.2	12.5	3.0	1903	New York, N. Y.....
43	227444		Ga. s.	Pal-O-Mino.....	10	9	29.4	8.6	4.3	1928	Tacoma, Wash.....
44	221234		Ga. s.	Pam.....	33	25	60.2	12.0	6.3	1921	Milwaukee, Wis.....
45	228358		Ga. s.	Pamanus.....	13	12	35.2	9.9	5.0	1929	Olympia, Wash.....
46	223790	MFLT	Ga. s.	PAMONA..... ¹³	184	92	113.7	18.7	10.1	1924	Bath, Me.....
47	224865	MFTC	Ga. s.	Panchara II.....	40	35	50.0	15.2	5.4	1925	Lynn, Mass.....
48	223062	MFDQ	Ga. s.	Pandora..... ¹⁴	107	86	104.4	14.6	8.5	1917	Bremerton, Wash.....
49	226461		Ga. s.	Pandora.....	19	19	55.1	12.5	8.0	1914	Oslo, Norway.....
50	226788		Ga. s.	Pandora.....	16	11	41.8	11.4	6.0	1927	South Bristol, Me.....
51	227732		Ga. s.	Panzola.....	30	24	51.8	12.0	5.9	1928	Wilmington, Del.....
52	211427	LDCF	Ga. s.	Pandora III..... ¹⁵	34	27	57.5	13.7	6.2	1913	Camden, N. J.....
53	150631		Ga. s.	Papoose.....	29	24	70.5	10.3	6.0	1893	Bath, Me.....
54	223041		Ga. s.	Paprika.....	50	34	74.9	12.5	6.2	1923	Boston, Mass.....
55	223738		Ol. s.	Paradise.....	24	19	43.0	11.7	5.7	1929	Keypport, N. J.....
56	150994	KSJG	Ol. s.	Parthenia (composite).....	110	74	114.0	17.8	8.8	1903	Bristol, R. I.....
57	225811		Ga. s.	Parthenia.....	22	15	46.4	11.6	5.7	1926	Los Angeles, Calif.....
58	213237	LEJT	Ga. s.	Partridge..... ¹⁶	36	24	52.5	14.4	6.0	1915	Burton, Wash.....
59	226457		Ol. s.	Pasado Manana.....	114	77	91.0	20.0	9.5	1927	Los Angeles, Calif.....
60	214293	LGDW	Ga. s.	Pastime..... ¹⁷	24	16	53.3	12.4	4.5	1916	Camden, N. J.....
61	220196		Ga. s.	Pastime.....	231	196	109.3	22.1	7.6	1920	Boston, Mass.....
62	223307		Ga. s.	Pastime..... ¹⁸	37	21	60.7	15.4	4.6	1923	Zilwaukee, Mich.....
63	226794		Ga. s.	Pato.....	41	38	45.0	16.2	4.0	1926	Daytona Beach, Fla.....
64	227948		Ga. s.	Pathfinder.....	22	19	46.9	13.5	4.0	1911	Selkirk, Manitoba.....

¹ Formerly U. S. Navy ga. s. 1060.

² Formerly ga. y. Tipperary.

³ Formerly {^a British ga. y. Kathleen III.

⁴ Formerly {^b British ga. y. Giffortine II.

⁵ Formerly {^c ga. y. Dorothy S.

⁶ Formerly ga. y. Frances A. V.

⁷ Formerly ga. s. {^a Petrel,
^b Inanda.

⁸ Formerly ga. y. {^a Pauline.

⁹ Formerly ga. y. {^b Millie K.

¹⁰ Formerly ga. y. {^c Esther D.

¹¹ Formerly ga. y. Emma.

¹² Formerly ga. y. Jessie Fay.

¹³ Formerly ga. y. Florence IV.

¹⁴ Formerly ga. y. {^a Cutty Sark,
^b Sumar.

Line No.	Crew	Horsepower	Name of owner	Home port	Address of owner
1	2	70	Puget Sound Traction, Light & Power Co. (Mass.)	Seattle, Wash.	Seventh Avenue and Olive Street.
2	7	180	C. F. Kettering	Detroit, Mich.	General Motors Building.
3	1	100	O. Nelkirk	Tacoma, Wash.	615 St. Helens Avenue.
4	1	20	R. T. Lundgren	Seattle, Wash.	Port Blakely, Wash.
5	1	65	George Barrie, jr.	Philadelphia, Pa.	Bryn Mawr, Pa.
6	2	50	Allan K. White	do.	Atlantic City, N. J.
7	2	150	Walter L. Todd	Rochester, N. Y.	1475 East Avenue.
8	1	20	Edmund S. Parsons	Providence, R. I.	Warwick Neck, R. I.
9	1	75	C. M. Poncin	Seattle, Wash.	515 Pioneer Building.
10	3	240	Whitney G. Case	Buffalo, N. Y.	Marine Trust Building.
11	5	200	M. H. Alworth	Duluth, Minn.	1607 Alworth Building.
12	3	150	G. L. Crier	Philadelphia, Pa.	Millford, Del.
13	1	150	Frank W. Atkins	Port Huron, Mich.	Bay City, Mich.
14	4	200	George L. Bourne	New York, N. Y.	17 East Forty-second Street.
15	1	90	Henry L. Corbett	Portland, Oreg.	711 Corbett Building.
16	2	100	D. S. Eddins	Detroit, Mich.	1915 Moore River Drive, Lansing, Mich.
17	1	65	W. Kelly Price	Seattle, Wash.	Selah, Wash.
18	2	18	Spahr Hourlland	Miami, Fla.	206 Exchange Building.
19	2	25	Anna R. Murray	New York, N. Y.	17 West Sixtieth Street.
20	1	75	L. G. Chappell	Jacksonville, Fla.	323 East Bay Street.
21	1	25	O. D. Babcock	Seattle, Wash.	610 Joshua Green Building.
22	1	37	Adolph Wm. Schramm	Philadelphia, Pa.	Riverton, N. J.
23	2	100	Anna C. Ewing	New York, N. Y.	45 East Sixty-fifth Street.
24	2	175	Edgar Ellinger	do.	135 Central Park West.
25	2	350	do.	do.	Do.
26	1	690	C. V. Snyder	Tacoma, Wash.	304 South L. Street.
27	1	50	Clarence Haigh	Boston, Mass.	125 Sargent Street, Winthrop, Mass.
28	1	12	Albert E. Wooton	Philadelphia, Pa.	21 North Iowa Avenue, Atlantic City, N. J.
29	6	100	Carman R. Runyon	do.	Mantoloking, N. J.
30	3	6180	J. A. Williams	Cleveland, Ohio	11415 Harbor View Drive.
31	11	400	W. S. Penick	New Orleans, La.	Canal Bank Building.
32	1	100	Floyd C. Snyder	do.	Massillon, Ohio.
33	3	140	P. K. Hudson	New York, N. Y.	20 Broad Street.
34	6	250	Sylvester W. Labrot	Annapolls, Md.	59 Franklin Street
35	2	25	F. W. Schoper, jr.	Beaufort, S. C.	
36	2	20	Edward M. Adams	Boston, Mass.	Care F. P. Cabot, 53 State Street.
37	1	50	Geo. D. Gaw	Chicago, Ill.	500 North Sacramento Boulevard.
38	1	35	Francis T. Homer	Baltimore, Md.	Rldgewood, Md.
39	5	200	Henry A. Morss	Boston, Mass.	201 Devonshire Street.
40	7	50	Andrew G. Pierce, jr.	New Bedford, Mass.	99 Madison Street.
41	2	25	J. T. Scott	Houston, Tex.	First National Bank.
42	2	45	C. O. Lindsley	New York, N. Y.	55 Tlemann Avenue.
43	1	25	Edward M. Lang	Seattle, Wash.	1401 Tenth Avenue.
44	3	450	Fred H. Diehl	Detroit, Mich.	149 California Avenue.
45	1	65	Ernest Malory	Tacoma, Wash.	107 Capitol Apartments, Olympia, Wash.
46	10	400	Paul C. Richmond	New York, N. Y.	250 Park Avenue.
47	1	62	Ledyard W. Sargent	Boston, Mass.	Cambridge, Mass.
48	3	130	Josephine Pavlik	Seattle, Wash.	Hackensack, Minn.
49	1	30	Floy E. Rohl	Los Angeles, Calif.	411 South Occidental Boulevard.
50	1	75	R. T. Ireland, jr.	Rockland, Me.	Pennaquid Harbor, Me.
51	1	350	Nicholas M. Schenck	New York, N. Y.	1540 Broadway.
52	1	50	Arthur T. Vance	do.	Port Washington, N. Y.
53	2	50	George H. Warhurst	do.	342 Madison Avenue.
54	3	600	Ella L. Browning	Philadelphia, Pa.	Old Conestago Road, Rosemont, Pa.
55	1	120	Frederick P. Humphreys (N. J.)	New York, N. Y.	250 Park Avenue.
56	13	160	Parthenia Corporation (N. Y.)	do.	44 East Forty-third Street.
57	10	200	Forrest Q. Stanton	Los Angeles, Calif.	Pasadena, Calif.
58	1	40	Alaska Packers Association (Calif.)	San Francisco, Calif.	111 California Street.
59	3	200	Lee A. Phillips	Los Angeles, Calif.	Pacific Mutual Building.
60	2	240	John W. Hubbard	Pittsburgh, Pa.	Colonial Place.
61	9	250	Edwin A. Shewan	New York, N. Y.	Foot Twenty-seventh Street (B.).
62	2	330	Cheboygan State Savings Bank (Mich.)	Port Huron, Mich.	Cheboygan, Mich.
63	1	12	E. C. Britton	St. Augustine, Fla.	Daytona Beach, Fla.
64	2	22	Henry Vog	Duluth, Minn.	Warroad, Minn.

¹¹ Formerly ga. y. Lolomi.

¹² Formerly ga. y. Clara.

¹³ Formerly ga. y.
 { a Aras.
 b Seyon.
 c Atalanta.
¹⁴ Formerly ga. y.
 { a U. S. Navy S. C. No. 294.
 b Tenino.

¹⁵ Formerly ga. y. Margo.

¹⁶ Formerly ga. y. Onawa.

¹⁷ Formerly ga. y.
 { a Agnes B.
 b A. R. M.

¹⁸ Formerly ga. s. Michigan Patrol No. 1.

Line No.	Official No.	Signal letters	Rlg	Name of yacht	Tonnage		Register dimensions			When built	Where built
					Gross	Net	Length	Breadth	Depth		
MOTOR YACHTS—											
Continued											
1	224072		Ga. s.	Patience	57	46	62.5	15.6	6.1	1924	New York, N. Y.
2	221609		Ga. s.	Patricia	27	21	60.5	12.0	3.6	1921	Stamford, Conn.
3	223179		Ga. s.	Patricia	35	20	59.0	14.0	6.1	1923	Los Angeles, Calif.
4	226749		Ga. s.	Patricia II	63	43	68.5	14.3	8.0	1926	Neponset, Mass.
5	224814		Ga. s.	Patsey of Pickbourne	18	18	35.6	10.0	1.9	1925	Easton, Md.
6	227388		Ga. s.	² PATSY	46	34	70.8	16.0	10.1	1928	Bristol, R. I.
7	214404	LGJS	Ga. s.	Puttina	31	21	59.5	12.0	5.8	1916	Stamford, Conn.
8	150807		Ga. s.	³ Paukewis	16	13	39.8	14.3	5.6	1900	South Boston, Mass.
9	222504		Ga. s.	Pauline M	20	13	65.0	10.0	5.3	1922	New York, N. Y.
10	226230	MFVL	Ol. s.	PAWNEE	455	159	148.6	26.6	13.9	1925	Newport News, Va.
11	27016		Ga. s.	⁴ Paxinosa	22	19	46.4	13.2	5.0	1893	Seattle, Wash.
12	228274	MHDW	Ga. s.	Peacock III	49	33	69.2	13.5	5.8	1929	Stamford, Conn.
13	209148		Ga. s.	Pearl	22	15	38.0	11.0	5.0	1911	Grand Rapids, Mich.
14	220186		Ga. s.	Pearl Necklace	23	16	43.0	13.8	5.6	1920	Osterville, Mass.
15	225186		Ga. s.	Pebfalm	123	121	98.0	17.2	2.8		
16	224941		Ga. s.	⁵ Peer Oynt	25	17	62.4	11.4	5.4	1917	Christiania, Norway
17	221380	MFRB	Ol. s.	⁶ PEGASUS	190	129	119.3	21.6	10.4	1924	Morris Heights, N. Y.
18	208610	LQPK	Ga. s.	⁷ Peggy	68	64	64.6	16.0	6.6	1911	Manitowoc, Wis.
19	218671		Ga. s.	Peggy	16	13	44.4	10.6	4.6	1914	Ventnor, N. J.
20	222091		Ga. s.	⁸ Peggy	24	20	52.5	14.1	8.9	1923	Neponset, Mass.
21	227076		Ga. s.	Pegusjo II	20	13	40.2	11.5	5.7	1928	Bayonne, N. J.
22	222112		Ol. s.	Pelican	47	39	64.9	18.4	5.8	1922	Evansville, Ind.
23	220462		Ga. s.	Pelican	19	13	47.0	11.6	5.2	1927	Bayonne, N. J.
24	228621	MIJY	Ga. s.	Pelican	33	26	53.2	14.2	6.1	1929	do.
25	213561		Ga. s.	Penguin	28	18	57.4	11.0	5.9	1916	Camden, N. J.
26	223863	MFNI	Ga. s.	Penguin	19	13	44.0	13.7	5.1	1924	Boston, Mass.
27	227431		Ol. s.	Penguin	51	30	67.4	15.8	7.3	1928	Thomaston, Me.
28	219150		Ga. s.	⁹ Pep	20	16	51.7	11.2	5.7	1919	New York, N. Y.
29	223831		Ga. s.	¹⁰ Pepper	23	18	64.7	11.0	5.1	1924	Miami, Fla.
30	228329	MIFK	Ol. s.	Perclanna II	180	122	107.8	20.3	10.7	1929	Quincy, Mass.
31	225216		Ga. s.	Peregrius	19	17	45.7	10.1	4.7	1925	Vege sack, Germany
32	228716		Ga. s.	Perry-Kay III	13	15	38.0	11.3	5.5	1929	Wilmington, Del.
33	203318		Ga. s.	Petrel	33	32	66.0	15.3	7.5	1906	Detroit, Mich.
34	220304		Ga. s.	Petrel	39	26	64.8	14.2	7.0	1920	Columbia City, Oreg.
35	221700		Ga. s.	Petrel II	32	21	63.0	13.0	6.4	1925	Bayonne, N. J.
36	220468		Ga. s.	¹¹ Petrolia No. 10	19	13	68.8	12.3	5.0	1920	West Norfolk, Va.
37	220370	MBCT	Ga. s.	Petunia	25	17	64.5	12.5	5.0	1920	Bristol, R. I.
38	220306		Ga. s.	Phantom	24	16	67.7	10.6	6.0	1927	New York, N. Y.
39	226769		Ga. s.	Phantom	32	27	55.1	14.0	5.9	1927	Los Angeles, Calif.
40	224812	MFST	Ga. s.	¹² Phantom	43	29	68.0	12.6	6.5	1925	Neponset, Mass.
41	227873		Ga. s.	Phantom II	24	16	48.0	11.2	5.6	1928	Wilmington, Del.
42	224337		Ga. s.	Pieces of Eight	18	12	47.7	13.0	6.1	1924	Shelbourne, Nova Scotia
43	211503	LDCV	Ga. s.	¹³ Pilgrim	34	27	69.9	15.0	6.5	1913	Atlantic City, N. J.
44	222299	MDQW	Ga. s.	Pilgrim	106	85	81.7	17.9	9.2	1922	Camden, N. J.
45	223080		Ga. s.	Pilgrim	16	11	64.0	9.6	3.6	1923	Alexandria Bay, N. Y.
46	225758	MGDP	Ga. s.	Pilgrim II	118	107	84.8	18.0	6.2	1926	Camden, N. J.
47	225509		Ga. s.	¹⁴ Pinta	22	16	45.5	14.5	7.0	1926	Thomaston, Me.
48	213913	LFSW	Ga. s.	¹⁵ Pioneer	209	172	111.7	22.0	6.1	1926	Camden, N. J.
49	222206		Ga. s.	Pippin	20	14	64.7	10.0	5.2	1922	New York, N. Y.
50	212545		Ga. s.	¹⁶ Pitt	22	19	41.3	14.3	4.8	1914	Sallsbury, Md.
51	221376		Ga. s.	¹⁷ Platine	23	17	48.0	13.0	3.2	1921	Cocoanut Grove, Fla.
52	228282		Ga. s.	Playdays II	21	19	44.8	10.7	5.1	1929	Port Clinton, Ohio
53	224905		Ga. s.	Playtime	26	13	42.8	12.7	5.9	1924	New Orleans, La.
54	227205		Ga. s.	Plelades	75	51	78.9	14.4	6.7	1928	New York, N. Y.
55	211140	LCVM	Ga. s.	¹⁸ Plelone	33	29	57.0	14.5	9.2	1913	Bristol, R. I.
56	222235	MDQN	Ol. s.	¹⁹ Poinsettia	113	77	101.4	18.1	9.2	1922	Boston, Mass.
57	208052		Ga. s.	Pointer	18	12	46.0	12.4	5.2	1911	Chicago, Ill.
58	200001	KWVC	Ga. s.	²⁰ Polaris	29	25	68.3	15.4	6.6	1903	Bristol, R. I.
59	215340	LHMS	Ga. s.	Polly	47	22	77.2	14.0	6.1	1917	Wiscasset, Me.
60	205983		Ga. s.	²¹ Pollyanna III	60	43	75.0	17.7	2.9	1909	Holly Hill, Fla.
61	136492	KMFB	Ga. s.	²² Polyanthus	38	25	78.0	13.6	7.9	1895	Bristol, R. I.
62	226666	MGNK	Ga. s.	Pomander III	75	51	81.7	16.1	7.0	1927	Boston, Mass.
63	222298		Ga. s.	Pom Pom	23	19	37.6	12.9	4.7	1921	Tampa, Fla.
64	207271	LBJS	Ga. s.	²³ Porpolse	36	25	70.6	13.0	5.7	1910	Baltimore, Md.
65	227727		Ga. s.	Possum	31	21	61.4	11.0	6.3	1928	Nyack, N. Y.

¹ Formerly ga. y. D'Artagnan.

² Formerly ga. y. Sheerness.

³ Formerly (a) ga. s. Paukewis.

(b) British sloop Paukewis.

⁴ Formerly ga. y. Xora.

⁵ Formerly Norwegian ga. s. Hogefos.

(a) Janey III.

(b) Rene.

⁷ Formerly ga. y. Marigold.

⁸ Formerly ga. y. Mary Rose.

⁹ Formerly ga. y. Galatea.

(a) Beth Anne.

¹⁰ Formerly ga. y. (b) Nena.

(c) J. I. M.

¹¹ Formerly ga. s. Mariam.

Line No.	Crew	Horsepower	Name of owner	Home port	Address of owner
1	4	120	James N. Henry.....	Providence, R. I.....	184 Early Street.
2	2	100	Wm. M. Francis.....	Wilmington, Del.....	Du Pont Building.
3	2	150	R. J. Cope.....	Los Angeles, Calif.....	1055 Orange Street.
4	4	300	Frederick B. Lovejoy.....	New York, N. Y.....	Montclair, N. Y.
5	1	15	W. Searles Rose.....	Baltimore, Md.....	Easton, Md.
6	5	b 50	John J. Raskob.....	Wilmington, Del.....	Philadelphia Pike, Claymont Del.
7	4	800	Louis Phillips.....	New York, N. Y.....	3415 Broadway.
8	2	65	Harold S. Mayer.....	New Orleans, La.....	817 Union Street.
9	4	300	W. S. Townsend.....	Miami, Fla.....	Care Hudson & Cason, Seybold Building.
10	22	b 900	Harry Payne Bingham.....	New York, N. Y.....	32 Broadway.
11	1	45	Llewellyn F. Marsh.....	Los Angeles, Calif.....	308 South Reno Street.
12	3	1,200	Thomas C. Eastman.....	New York, N. Y.....	120 Broadway.
13	2	28	Dalles (Fla.).....	Miami, Fla.....	R. F. D. 627, Lemon City, Fla.
14	2	60	Malcolm G. Chace, jr.....	Providence, R. I.....	77 Williams Street.
15	4	112	Emma Rathgeb.....	New York, N. Y.....	Huntington, N. Y.
16	1	250	Isobel D. Naame.....	Philadelphia, Pa.....	117 South Illinois Avenue, Atlantic City, N. J.
17	12	400	Clifford Hemphill.....	New York, N. Y.....	15 Broad Street.
18	3	40	Eleanor A. Allison.....	Philadelphia, Pa.....	Wallingford, Pa.
19	1	60	Samuel W. Whan.....	do.....	Ventnor City, N. J.
20	3	24	Mortimer N. Buckner.....	New York, N. Y.....	100 Broadway.
21	1	100	Joseph T. Schenck.....	do.....	265 Ascan Avenue, Forest Hills, N. Y.
22	1	60	William H. Fields.....	Evansville, Ind.....	424 Upper First Street.
23	2	88	H. A. Brennau.....	New York, N. Y.....	205 East Forty-second Street.
24	1	250	Bruce Clark.....	do.....	7 Nassau Street.
25	3	35	Edward W. Manahan.....	New Bedford, Mass.....	Wareham, Mass.
26	1	140	L. M. Keeler.....	Newport, R. I.....	Jamestown, R. I.
27	3	90	Austin Fox Riggs.....	Rockland, Me.....	Islesboro, Me.
28	3	160	Wellis O. Pennoy.....	New York, N. Y.....	Yaphank, N. Y.
29	3	400	Frederick B. Patterson.....	Miami, Fla.....	5345 Pine Tree Drive, Miami Beach, Fla.
30	8	630	Percy L. Hance.....	New York, N. Y.....	26 Broadway.
31	1	65	Edward Albert Rockwell.....	do.....	55 Park Avenue.
32	1	175	Henry Crowwell.....	Chicago, Ill.....	153 Institute Place.
33	1	40	Lars Jacobson.....	Detroit, Mich.....	31 Hazelwood Avenue.
34	2	b 55	Norton B. Nichols.....	San Francisco, Calif.....	600 Golden Gate Avenue.
35	3	80	Philemon Dickensen.....	Philadelphia, Pa.....	1426 Walnut Street.
36	3	156	John Pnaife.....	New York, N. Y.....	1274 Fulton Street (B.).
37	1	50	George W. Van Benschoten.....	Providence, R. I.....	195 Thayer Street.
38	2	300	H. N. Slater.....	New York, N. Y.....	361 Broadway.
39	2	b 175	Lewis S. Stone.....	Los Angeles, Calif.....	221 South Wilton Place.
40	3	700	F. T. Bedford.....	Bridgeport, Conn.....	Greens Farms, Conn.
41	2	200	Thorne Donnelly.....	Chicago, Ill.....	Lake Forrest, Ill.
42	3	85	C. S. Fithian.....	Philadelphia, Pa.....	415 Race Street.
43	4	70	G. W. Forsberg.....	Washington, D. C.....	Elighth and Water Streets SW.
44	7	170	Alfred P. Parker.....	New York, N. Y.....	66 Broadway.
45	1	150	Anne I. Laughlin.....	Cape Vincent, N. Y.....	Alexandria Bay, N. Y.
46	8	300	William M. Elkins.....	Philadelphia, Pa.....	Land Title Building.
47	1	32	William J. Curtis, jr.....	New York, N. Y.....	11 East Forty-fourth Street.
48	6	300	Sumnor Ballard.....	do.....	10 East Seventy-ninth Street.
49	2	500	George A. Ellis, jr.....	do.....	61 Broadway.
50	2	60	F. I. Towle.....	Milwaukee, Wis.....	Wausau, Wis.
51	2	65	B. L. Hammer.....	Tampa, Fla.....	Citrus Exchange Building.
52	1	200	Charles E. Shepard.....	Hartford, Conn.....	125 Trumbull Street.
53	4	50	C. J. Gambel.....	New Orleans, La.....	749 South Peter Street.
54	3	600	G. Lester Parsons.....	New York, N. Y.....	110 Williams Street.
55	2	50	Joseph V. Santry.....	Salem, Mass.....	Marblehead, Mass.
56	7	300	H. M. Pierce.....	Wilmington, Del.....	Red Lion, Del.
57	1	46	William C. Hatch.....	Chicago, Ill.....	Harvey, La.
58	3	80	Howard L. McCarrick.....	Grand Haven, Mich.....	Spring Lake, Mich.
59	3	230	D. M. Edwards.....	Rochester, N. Y.....	953 James Street, Syracuse, N. Y.
60	4	100	Lilyan S. Cook.....	St. Louis, Mo.....	1736 Arcade Building.
61	3	50	May F. Marshall.....	New York, N. Y.....	28 East Sixty-fourth Street.
62	5	350	Bertram B. Conrad.....	New Bedford, Mass.....	473 Chestnut Hill.
63	2	20	M. B. Sparr.....	Miami, Fla.....	West Palm Beach, Fla.
64	3	100	Ogden Reid.....	New York, N. Y.....	Tribune Building.
65	2	400	Burrows Sloan.....	Philadelphia, Pa.....	106 South Sixteenth Street.

11 Formerly ga. y. {a Frolie II.
b Maxine.
13 Formerly ga. s. Surpass.
14 Formerly ga. y. Nicenor.
15 Formerly ga. y. Palsades.
16 Formerly ga. y. Statira.
17 Formerly ga. y. Saragmac.
18 Formerly ga. y. Peerless.

19 Formerly ga. y. {a Colleen.
b Ranger.
20 Formerly {a slp. y. Irolita.
b slp. y. Polaris.
c ga. s. Priscilla.
21 Formerly ga. y. Constitution.
22 Formerly ga. y. Eugenia.
23 Formerly ga. y. Freelance.

Line No.	Official No.	Signal letters	Rig	Name of yacht	Tonnage		Register dimensions			When built	When built
					Gross	Net	Length	Breadth	Depth		
MOTOR YACHTS—Continued											
1	228125		Ga. s.	Post 7	20	13	40.2	11.5	5.7	1928	Bayonne, N. J.
2	228608	MGLV	Ga. s.	Poule D'Eau II	36	25	65.6	12.4	6.1	1926	Boston, Mass.
3	215175	LHGN	Ga. s.	Presque Isle	78	53	84.9	15.8	6.7	1917	Port Clinton, Ohio
4	223224	MGDO	Ga. s.	Primrose IV	17	11	44.4	13.2	7.8	1923	Friendship, Me.
5	224980		Ga. s.	Princess Pat	28	21	54.6	15.2	8.2	1925	East Boothbay, Me.
6	227176		Ol. s.	Principia	115	78	87.2	18.3	9.4	1928	Seattle, Wash.
7	222442		Ga. s.	Priscilla	35	10	63.0	12.6	4.3	1922	Bay City, Mich.
8	222952	MFCG	Ga. s.	Priscilla	59	51	62.2	16.5	7.3	1923	Camden, N. J.
9	223004	MFDB	Ga. s.	Priscilla	31	21	53.0	13.0	6.4	1923	Bayonne, N. J.
10	225707		Ga. s.	Priscilla	37	25	57.0	13.5	5.1	1926	Milwaukee, Wis.
11	225737		Ga. s.	Priscilla II	31	21	53.2	12.6	5.6	1926	Salisbury, Md.
12	210188		Ga. s.	Priscilla III	21	16	60.0	10.0	4.8	1909	Clayton, N. Y.
13	228666		Ga. s.	Pronto	19	13	46.5	12.1	4.5	1929	Southwest Harbor, Me.
14	227781		Ga. s.	Protest	27	18	53.7	11.0	6.2	1928	New York, N. Y.
15	223821	MFLV	Ga. s.	Puritan	65	50	81.5	19.5	12.0	1924	Essex, Mass.
16	220412		Ga. s.	Pythagoras	23	16	48.4	12.2	5.3	1916	Wilmington, Del.
17	150796		Ga. s.	Python	21	17	44.7	15.6	5.5	1898	Brooklyn, N. Y.
18	222223		Ga. s.	Quankey	46	30	59.3	15.5	6.5	1922	Lanexa, Va.
19	223914		Ga. s.	Quonilla	16	13	38.2	12.7	6.1	1924	Seattle, Wash.
20	228072	MGWP	Ol. s.	Queen Anne	475	179	168.0	27.0	14.0	1928	Klei, Germany
21	207589	LBNQ	Ga. s.	Queen Mab (composite)	63	49	62.8	17.8	11.4	1910	Bristol, R. I.
22	223445		Ga. s.	Querida	69	59	64.3	16.5	7.9	1923	Camden, N. J.
23	222403		Ga. s.	Quest	42	19	61.5	14.1	6.9	1922	Los Angeles, Calif.
24	228132		Ga. s.	Question II	17	14	42.3	13.0	4.1	1928	Bona, Va.
25	214729	LGRH	Ga. s.	Quicksilver	20	7	50.9	10.0	5.1	1916	Madisonville, La.
26	228617		Ga. s.	Quicksilver II	30	22	56.2	15.5	8.1	1929	East Boothbay, Me.
27	224915		Ga. s.	Quirl	16	11	48.1	9.7	5.1	1917	Milwaukee, Wis.
28	223923	MFVB	Ga. s.	Quita	26	17	52.3	14.0	7.8	1924	Salisbury, Md.
29	228596		Ga. s.	Qui Vive	18	12	46.0	11.2	5.1	1920	Clason Point, N. Y.
30	211353		Ga. s.	Raboco	39	33	58.1	14.0	6.4	1913	Racine, Wis.
31	223569	MFJT	Ol. s.	Radio	131	62	97.1	24.6	13.5	1924	Essex, Mass.
32	226074		Ga. s.	Rainbow	44	30	70.6	13.8	6.7	1920	San Pedro, Calif.
33	222288		Ga. s.	Rainbow	20	20	45.0	14.8	8.9	1910	White Haven, Nova Scotia.
34	222735		Ga. s.	Rainbow II	25	15	53.8	12.0	4.5	1923	Trenton, Mich.
35	225362		Ga. s.	Rainbow III	37	25	59.3	12.0	6.3	1926	New York, N. Y.
36	228365	MHFT	Ga. s.	Rainier	20	13	40.2	11.5	5.7	1929	Bayonne, N. J.
37	225849		Ga. s.	Rajak	22	15	46.4	11.6	5.7	1926	Los Angeles, Calif.
38	221108		Ga. s.	Ralph M.	13	11	35.1	9.8	3.3	1920	Waterman, Wash.
39	203929	KVWM	Ga. s.	Ramallah (composite)	49	29	67.8	18.8	10.3	1907	Bristol, R. I.
40	203435	KVPC	Ga. s.	Rambler	23	21	52.5	11.2	5.8	1906	Boston, Mass.
41	221165		Ga. s.	Rami	40	31	66.8	13.0	6.3	1921	Quincy, Mass.
42	224975		Ol. s.	Ramna	96	77	89.5	17.6	6.2	1925	Stamford, Conn.
43	220003	LWMP	Ga. s.	Ramona	126	101	98.0	23.5	15.5	1920	Bristol, R. I.
44	222157	MDPN	Ol. s.	Ramona	495	214	169.1	24.0	13.1	1922	Newport News, Va.
45	111461	KSVJ	Ga. s.	Rampant	38	36	65.0	13.6	6.0	1903	Bridgeport, Conn.
46	228610		Ga. s.	Randa	24	20	45.9	11.6	5.6	1929	College Point, N. Y.
47	228606		Ga. s.	Random Shot III	23	21	45.3	11.7	5.8	1929	Wilmington, Del.
48	227340	MGSQ	Ol. s.	Ranclpe	70	47	81.6	15.9	6.8	1928	Stamford, Conn.
49	212407		Ga. s.	Ranger	48	44	67.0	17.2	8.2	1914	Manitowoc, Wis.
50	218641		Ga. s.	Ranger	21	17	50.8	11.0	6.0	1919	Milwaukee, Wis.
51	220525		Ga. s.	Ranora II	33	22	61.8	12.0	5.8	1920	do
52	228501		Ga. s.	Rascal	21	14	49.8	12.0	5.2	1929	Port Washington, N. Y.
53	226971		Ga. s.	Rassino II	33	15	60.2	13.7	5.6	1927	San Diego, Calif.
54	225037		Ga. s.	Rebel	43	29	70.3	12.5	6.6	1926	New York, N. Y.
55	227168		Ga. s.	Recess	35	22	42.5	13.8	7.7	1927	Patterson, La.
56	211899		Ga. s.	Recreation	36	25	61.8	15.0	4.4	1913	Jacksonville, Fla.
57	210307		Ga. s.	Red Arrow	17	16	40.0	13.8	4.6	1910	Detroit, Mich.
58	227450		Ga. s.	Red Feather II	28	20	44.4	12.0	6.2	1928	Erie, Pa.
59	201974		Ga. s.	Rednav	21	14	51.3	11.6	5.1	1905	Northport, N. Y.
60	228407		Ga. s.	Red Wing	40	27	64.0	12.5	6.2	1929	New York, N. Y.
61	227704		Ga. s.	Regardless	20	13	40.2	11.5	5.7	1928	Bayonne, N. J.
62	203850		Ga. s.	Regina	27	18	57.0	10.0	4.2	1901	New York, N. Y.
63	210743		Ga. s.	Regina	25	17	55.8	12.6	5.2	1911	Bayonne, N. J.
64	226370		Ol. s.	Regina	41	5	58.6	17.8	3.7	1927	Valparaiso, Fla.
65	213901		Ga. s.	Reliance	21	13	47.6	17.5	3.6	1916	Morehead City, N. C.

¹ Formerly ga. y. Elco.

² Formerly ga. y. Albador.

³ Formerly ga. y. Ememsk.

⁴ Formerly ga. y. ^(a) Marilyn IV.

⁵ Formerly ga. y. Argyll.

⁶ Formerly ga. y. Bilma III.

⁷ Formerly ga. y. Dariel.

⁸ Formerly ga. y. Peggy-Lou.

⁹ Formerly sch. y. ^(a) Istalena.

¹⁰ Formerly sch. y. ^(b) Irollita.

Line No.	Crew	Horsepower	Name of owner	Home port	Address of owner
1	2	125	Chas. C. Wright.....	New York, N. Y.....	30 Broad Street.
2	5	450	Frank H. Goodyear.....	Buffalo, N. Y.....	1306 Marine Trust Building.
3	4	180	Theodore Krumm.....	Tampa, Fla.....	Villa Rosa Park.
4	1	12	Frederick L. Ames.....	Boston, Mass.....	Easton, Mass.
5	2	60	Alpheus Reybline.....	New York, N. Y.....	New Rochelle, N. Y.
6	4	250	L. A. McComber.....	San Francisco, Calif.....	607 Butler Building.
7	1	350	John McKinley Bailey.....	Detroit, Mich.....	15400 Indiana Avenue.
8	3	74	Robert F. Wells.....	New York, N. Y.....	Stony Brook, N. Y.
9	1	30	Dr. Chas. Wadsworth Schwartz.....	do.....	White Plains, N. Y.
10	3	b 260	S. F. Shattuck.....	Milwaukee, Wis.....	Neenah, Wis.
11	2	180	Kenneth M. deVos.....	Detroit, Mich.....	8100 East Jefferson Avenue.
12	2	100	Alice B. Damon.....	Miami, Fla.....	301 Lafayette Street, Salem, Mass.
13	1	360	Richard Harte.....	Bar Harbor, Me.....	49 Federal Street, Boston, Mass.
14	3	340	George R. Elder, jr.....	New York, N. Y.....	51 Maiden Lane.
15	5	50	Edward W. Brown.....	do.....	3 East Sixty-fourth Street.
16	1	80	Frank H. Mason.....	Wilmington, Del.....	11052 duPont Building.
17	1	15	Sophie Brinkmann.....	New York, N. Y.....	211 St. Johns Avenue, Rosebank, N. Y.
18	2	50	John L. Curry.....	Miami, Fla.....	373 Northwest Twenty-second Place.
19	1	30	C. S. Waddingham.....	Seattle, Wash.....	355 Kinnear Place.
20	18	750	Isaac E. Emerson.....	Baltimore, Md.....	Brooklandville, Md.
21	5	40	Horace Binney.....	Newport, R. I.....	12 LeRoy Avenue.
22	4	130	A. J. Trumbull.....	Miami, Fla.....	2204 North Bay Road, Miami Beach, Fla.
23	2	125	Wilmington Transportation Co. (Calif.).....	Los Angeles, Calif.....	Wilmington, Calif.
24	2	35	W. P. Hulbert.....	Newport News, Va.....	Middleburg, Va.
25	2	300	G. A. Diasselliss.....	New Orleans, La.....	2525 South Carrollton Avenue.
26	2	50	A. E. Pierce.....	New York, N. Y.....	105 West Adams Street, Chicago, Ill.
27	2	150	Carl A. Mayer.....	Philadelphia, Pa.....	235 West Olney Avenue.
28	2	28	Geo. Woodward, jr.....	do.....	Chestnut Hill, Pa.
29	1	260	Fred N. Rushnell.....	Salem, Mass.....	Marblehead Neck, Marblehead, Mass.
30	2	75	Henry Bosch.....	Chicago, Ill.....	4710 South Kedzie Avenue.
31	5	b 120	George C. Thomas, jr.....	Los Angeles, Calif.....	1014 Crescent Drive, Beverly Hills, Calif.
32	1	200	E. A. Featherstone.....	do.....	920 South Los Angeles Street
33	1	15	Charles E. Gauthier.....	New York, N. Y.....	24 East Eighty-sixth Street.
34	1	180	Edward Ver Linden.....	Detroit, Mich.....	Grosse Pointe, Mich.
35	2	380	Richard P. Joy.....	do.....	144 West Fort Street.
36	1	125	Robert H. Hibbard.....	New York, N. Y.....	140 Waverly Place.
37	10	b 200	Claude A. Baker.....	Los Angeles, Calif.....	1943 Hillcrest Drive.
38	1	20	R. T. Dilworth.....	Seattle, Wash.....	71 Spring Street.
39	3	50	R. H. I. Goddard.....	Providence, R. I.....	66 Power Street.
40	1	40	George W. Allen, jr.....	New Bedford, Mass.....	25 Mapleview Terrace.
41	4	450	Edith Wilhelmina Foss.....	Port Huron, Mich.....	Bay City, Mich.
42	7	300	B. F. McQuackin.....	New York, N. Y.....	42 Broadway.
43	15	130	Guernsey Curran.....	do.....	810 Fifth Avenue.
44	21	1,000	John W. Hubbard.....	Pittsburgh, Pa.....	Granite Building.
45	1	25	George B. Chase.....	Tampa, Fla.....	7311 Burlington Avenue, St. Petersburg, Fla.
46	1	b 200	William Arthur Winterbottom.....	New York, N. Y.....	Gardiner Street, Bayside, Long Island, N. Y.
47	2	175	Charles H. Oshel.....	Detroit, Mich.....	8100 East Jefferson Avenue.
48	4	400	Austin H. Perry.....	New York, N. Y.....	Blind Brook Lodge, 68 Milton Road, Rye, N. Y.
49	2	b 50	R. B. Brown.....	Milwaukee, Wis.....	182 Wisconsin Street.
50	3	300	C. M. Dow.....	Houston, Tex.....	Milam and Walker Streets.
51	3	600	Frank C. Munson.....	New York, N. Y.....	67 Wall Street.
52	1	b 550	Caleb S. Bragg.....	do.....	135 East Seventy-fourth Street.
53	1	120	D. C. Roberts.....	San Diego, Calif.....	3595 Granada Street.
54	2	600	Mortimer L. Schiff.....	New York, N. Y.....	Oyster Bay, N. Y.
55	2	60	Wayne G. Borah.....	New Orleans, La.....	3309 St. Charles Avenue.
56	2	90	J. D. Henderson.....	Pensacola, Fla.....	Bagdad, Fla.
57	1	12	J. W. Vaughan.....	Detroit, Mich.....	5429 Second Boulevard.
58	1	130	E. T. Affleck.....	Toledo, Ohio.....	2210 Scottwood Avenue.
59	1	40	Bertell W. King.....	New York, N. Y.....	17 Battery Place.
60	3	b 340	G. Beekman Hoppin.....	do.....	120 Broadway.
61	3	100	H. C. Severance.....	do.....	36 West Forty-fourth Street.
62	2	30	J. J. Barry.....	Jacksonville, Fla.....	Box 2303.
63	1	60	J. P. Rushong.....	Sault Ste. Marie, Mich.....	Care Northwestern Cooperage & Lumber Co., Gladstone, Mich.
64	4	70	Frank Lathrop.....	Pensacola, Fla.....	Valparaiso, Fla.
65	3	50	C. C. Coddington.....	Beaufort, N. C.....	Charlotte, N. C.

⁹ Formerly ga. y. Tramp.
¹⁰ Formerly ga. y. Ohonkara.
¹¹ Formerly ga. y. Dolphin.
¹² Formerly ga. y. Miss Liberty II.

¹³ Formerly ga. y. Roballis III.
¹⁴ Formerly ga. y. Zigzag.
¹⁵ Formerly ga. s. White Crow.

Line No.	Official No.	Signal letters	Rig	Name of yacht	Tonnage		Register dimensions			When built	Where built
					Gross	Net	Length	Breadth	Depth		
MOTOR YACHTS—											
Continued											
1	208868	LBWT	Ga. s.	Remlik III.....	54	40	77.4	14.0	6.4	1911	South Boston, Mass.....
2	225258		Ga. s.	Renegaw.....	75	67	70.0	19.0	8.0	1925	Mahone Bay, Nova Scotia.
3	211719		Ga. s.	Renoma.....	35	30	54.5	15.0	5.3	1913	Greenport, N. Y.....
4	208050	LBQV	Ga. s.	Reola.....	33	31	65.5	12.5	5.5	1910	New York, N. Y.....
5	223952		Ol. s.	REOMAR III.....	135	60	97.5	18.6	8.0	1924	Bay City, Mich.....
6	227971		Ga. s.	Reometta.....	58	39	62.7	15.5	6.3	1928	New York, N. Y.....
7	221261	MCSK	Ga. s.	Restless.....	22	17	53.9	11.0	4.9	1921	Milwaukee, Wis.....
8	228705		Ga. s.	Restless.....	18	15	38.0	11.3	5.6	1929	Wilmington, Del.....
9	224820		Ga. s.	Restless II.....	24	20	47.9	12.0	4.8	1925	Neponset, Mass.....
10	219580		Ga. s.	Reta Laura.....	18	6	52.7	10.6	5.3	1920	Los Angeles, Calif.....
11	227800		Ga. s.	Rethaleu.....	23	16	58.0	11.9	5.8	1928	do.....
12	225034		Ga. s.	Revelation.....	30	20	60.5	13.1	7.2	1925	Norfolk, Va.....
13	212299	LDMF	Ga. s.	Reveler.....	40	33	59.3	14.9	6.1	1914	Port Republic, N. J.....
14	211094	LCVB	Ga. s.	Revery.....	33	30	57.0	14.5	9.2	1913	Bristol, R. I.....
15	203232	KVMJ	Ga. s.	Ravonah.....	22	17	53.7	11.2	4.9	1906	Bayonne, N. J.....
16	227857		Ga. s.	Rex II.....	20	13	43.2	11.3	5.2	1928	Baltimore, Md.....
17	216675		Ga. s.	Reynard.....	20	14	51.6	10.4	5.2	1917	New York, N. Y.....
18	226843	MGPQ	Ol. s.	Rhea III.....	128	81	97.0	18.5	9.8	1927	Chicago, Ill.....
19	224226		Ga. s.	Rhoda.....	38	32	57.0	13.0	6.4	1924	East Greenwich, R. I.....
20	222919		Ga. s.	Rhodos.....	46	34	66.1	18.4	9.3	1923	East Boothbay, Me.....
21	225746		Ga. s.	Richard G.....	23	15	48.1	12.5	4.3	1906	Baltimore, Md.....
22	225641		Ga. s.	Richelleu.....	66	45	78.0	14.5	8.1	1926	New York, N. Y.....
23	214004		Ga. s.	Rietto.....	31	29	52.8	13.5	5.4	1916	do.....
24	223839		Ga. s.	Riffian.....	16	11	42.6	11.1	5.0	1924	do.....
25	226308		Ga. s.	Riffian II.....	25	17	51.4	11.5	5.7	1927	do.....
26	225450	MGBJ	Ga. s.	Rima.....	36	24	65.8	12.4	5.8	1926	Boston, Mass.....
27	226525		Ga. s.	Riot.....	19	15	45.0	10.5	5.0	1927	Wilmington, Del.....
28	215364	LHNJ	Ga. s.	Riposo.....	19	18	40.0	13.3	4.5	1917	Camden, N. J.....
29	225498	MGBS	Ga. s.	Riposo.....	121	111	84.8	18.0	6.2	1926	do.....
30	224385	MFRD	Ol. s.	RIPPLE.....	284	144	123.5	23.0	12.5	1923	Kiel-Gaarden, Germany.
31	200943		Ga. s.	Rissa.....	19	17	39.3	14.3	5.2	1904	Gloucester, Mass.....
32	227080		Ga. s.	Rita.....	20	17	44.6	10.7	5.2	1928	Port Clinton, Ohio.....
33	227486		Ga. s.	Rival III.....	16	9	40.4	12.8	6.5	1928	East Boothbay, Me.....
34	111395	KRMW	Ga. s.	Roamer.....	89	61	82.7	17.2	8.1	1902	Bristol, R. I.....
35	212359		Ga. s.	Roamer.....	19	14	45.0	10.6	7.8	1914	Roque Bluff, Me.....
36	223172		Ga. s.	Roamer.....	25	17	48.0	13.6	5.9	1923	New York, N. Y.....
37	220399		Ga. s.	Roamer III.....	22	17	53.9	11.0	4.9	1920	Milwaukee, Wis.....
38	228366	MHFV	Ga. s.	Robador.....	138	110	103.2	18.8	8.4	1929	Stamford, Conn.....
39	224050		Ga. s.	Robaliss.....	22	11	54.3	10.8	4.9	1924	Wayzata, Minn.....
40	228502		Ol. s.	Robark.....	74	50	78.9	15.6	6.9	1929	Bay City, Mich.....
41	213264		Ga. s.	Robella.....	17	12	43.5	10.2	5.4	1915	Camden, Me.....
42	212096		Ga. s.	Robert G. Seymour.....	25	20	47.1	11.5	5.7	1914	Winslow, Wash.....
43	201513		Ga. s.	Roberta.....	16	12	53.6	12.0	3.2	1904	New York, N. Y.....
44	211991		Ga. s.	Robin Hood III.....	25	20	45.6	10.7	6.0	1913	South Jacksonville, Fla.....
45	227408		Ga. s.	Robmar II.....	17	12	43.4	11.3	5.7	1928	Wilmington, Del.....
46	217065	LNHM	Ol. s.	Rocinanto.....	404	289	142.8	33.4	12.6	1918	East Boothbay, Me.....
47	219198		Ga. s.	Rocoma.....	19	9	40.4	12.0	5.0	1919	Friendship, Me.....
48	225598	MGCL	Ga. s.	Rofa.....	18	15	45.0	13.6	6.2	1926	Bristol, R. I.....
49	226012		Ga. s.	Roma.....	10	6	31.6	10.0	3.4	1926	Savannah, Ga.....
50	214799		Ga. s.	Romana.....	19	13	51.3	12.0	5.1	1916	Buffalo, N. Y.....
51	220283		Ga. s.	Romance.....	83	44	105.9	15.1	8.2	1918	Clayton, N. Y.....
52	223077		Ga. s.	Romance.....	30	13	53.2	13.1	3.9	1923	Bay City, Mich.....
53	227655		Ga. s.	Romance.....	17	14	38.0	11.2	4.8	1928	Tacoma, Wash.....
54	226582		Ga. s.	Romance III.....	17	11	42.0	11.5	5.1	1925	Bayonne, N. J.....
55	224730	MFSL	Ga. s.	Romany II.....	84	67	93.7	16.2	7.5	1925	Boston, Mass.....
56	225112	MFTR	Ga. s.	Rosalie.....	35	29	47.4	14.8	6.1	1925	Keyport, N. J.....
57	227064		Ga. s.	Rosalie.....	32	30	47.6	12.8	3.8	1918	New York, N. Y.....
58	213242	LFJV	Ga. s.	Rosalie IV.....	36	30	54.6	13.1	5.0	1915	Bayshore, N. Y.....
59	220303		Ol. s.	Rosario.....	40	14	54.8	14.4	6.7	1920	Columbia City, Oreg.....
60	223788	MFLQ	Ga. s.	Rosecliff 2nd.....	59	51	62.2	16.5	7.3	1924	Camden, N. J.....

¹ Formerly ga. y. Temegan II.

² Formerly ga. y. {^a Zodiac.
^b Sazarac.

³ Formerly ga. y. {^a B. F. S.
^b Zaza.

⁴ Formerly ga. y. {^a Achushla.
^b Harpoon.

⁵ Formerly ga. y. Little Viking.

⁶ Formerly ol. y. Rdream.

⁷ Formerly ga. y. {^a Lura M. III.
^b Susannah.

⁸ Formerly ga. y. Amalia III.

⁹ Formerly ga. y. Nandorecliff II.

¹⁰ Formerly ga. y. Vixen.

¹¹ Formerly yawl. y. {^a Takitesy.
^b Explorer.

¹² Formerly {^a st. s. Roamer.
^b U. S. Navy st. s. Roamer.

¹³ Formerly ga. y. {^a Lalla.
^b Solace.
^c Ruma.

Line No.	Crew	Horsepower	Name of owner	Home port	Address of owner
1	5	120	Willis Sharpe Kilmer.....	New York, N. Y.....	Binghamton, N. Y.
2	3	200	H. A. Wagener.....	St. Augustine, Fla.....	Care Yacht Club.
3	2	40	Edmund Eckart.....	New York, N. Y.....	152 West Fifty-eighth Street.
4	2	50	W. H. Morrison.....	Cleveland, Ohio.....	Ashtabula, Ohio.
5	8	240	R. E. Olds.....	Detroit, Mich.....	Lansing, Mich.
6	3	200	New York Yacht, Launch & Engine Co. (N. Y.).....	New York, N. Y.....	Morris Heights, N. Y.
7	2	400	B. E. Hutchinson.....	Detroit, Mich.....	1823 Burns Avenue.
8	1	100	D. T. Wende.....	Buffalo, N. Y.....	471 Delaware Avenue.
9	1	150	Ivy L. Callender.....	Providence, R. I.....	196 Hope Street.
10	2	b 212	William R. McKeen.....	Los Angeles, Calif.....	1809 Coast Highway, Santa Barbara, Calif.
11	4	b 750	Ward Daniels.....	do.....	43 South Marengo Avenue, Pasadena, Calif.
12	1	65	Thomas J. Egan.....	New York, N. Y.....	36 West Fiftieth Street.
13	3	60	A. R. Gross.....	Baltimore, Md.....	1703 West Baltimore, Street.
14	3	35	Luke Vincent Lockwood.....	New York, N. Y.....	165 Broadway.
15	3	50	W. J. Pierpont.....	Savannah, Ga.....	711 Whitaker Street.
16	2	180	Chas. P. Reckner.....	Annapolis, Md.....	Severna Park, Md.
17	3	300	Thomas W. Lamont.....	New York, N. Y.....	23 Wall Street.
18	8	300	Charles A. Munroe.....	do.....	Greenwich, Conn.
19	1	90	John R. Dennis.....	Providence, R. I.....	182 Adelaide Avenue.
20	3	94	John K. Fitch.....	New York, N. Y.....	136 Pearl Street.
21	1	38	Robert O. Gunther.....	Baltimore, Md.....	6 West Oliver Street.
22	3	700	Richard S. Reynolds.....	New York, N. Y.....	65 Broadway.
23	1	45	Edward J. Meyer.....	Buffalo, N. Y.....	1312 Main Street.
24	2	180	Russell Bailey.....	New York, N. Y.....	441 Lexington Avenue.
25	2	360	Russell T. Bailey.....	do.....	Do.
26	3	450	Robert Treat Paine, 2d.....	Boston, Mass.....	19 Congress Street.
27	2	100	Edward D. King.....	New York, N. Y.....	43 Cedar Street.
28	2	24	Otto R. Saint.....	do.....	52 Broadway.
29	8	b 300	H. B. Baruch.....	do.....	60 Beaver Street.
30	21	b 500	E. E. Bishop.....	Tampa, Fla.....	Box 188 Bradenton, Fla.
31	1	8	John S. DeHart.....	Portland, Me.....	19 Winthrop Place, Newark, N. J.
32	2	200	Hans Guldmann.....	Galveston, Tex.....	Commerce Building.
33	1	30	William H. Judson.....	New York, N. Y.....	25 Broad Street.
34	6	125	F. D. M. Strachan.....	Brunswick, Ga.....	Care Strachan Shipping Co.
35	2	80	Edward J. Conquest.....	Bangor, Me.....	
36	3	100	Henry A. Whitmarsh.....	Providence, R. I.....	102 Prospect Street.
37	3	450	Lee A. Folger.....	Beaufort, N. C.....	Charlotte, N. C.
38	8	1,600	Robert Law.....	New York, N. Y.....	41 East Forty-second Street.
39	2	300	Joseph Guyon.....	Providence, R. I.....	Cranston, R. I.
40	5	b 250	K. T. Keller.....	Detroit, Mich.....	7900 Jos. Campau Avenue.
41	1	150	Harold S. McCurdy.....	Philadelphia, Pa.....	F 305 Garden Court, Forty-seventh and Pine Streets.
42	1	125	J. W. Burson.....	Seattle, Wash.....	Box 22, Bellevue, Wash.
43	2	60	Clarence M. Dunbar.....	Providence, R. I.....	85 Sprague Street.
44	4	30	Richard P. Marks.....	Jacksonville, Fla.....	Graham Building.
45	1	800	Mortimer W. Loewi.....	New York, N. Y.....	Johns Avenue, Bayside, N. Y.
46	14	160	Archer M. Huntington.....	do.....	1083 Fifth Avenue.
47	2	35	Roger G. Leonard.....	Bangor, Me.....	R. F. D. 8.
48	2	65	William Roos.....	New York, N. Y.....	403 Pelhamdale Avenue, Pelham Manor, N. Y.
49	1	20	Cecil W. Ellis.....	Savannah, Ga.....	401 Waldburg Street West.
50	2	80	L. A. Fischer.....	Buffalo, N. Y.....	Sherwood Apartments.
51	2	440	George Woodruff.....	Chicago, Ill.....	134 South La Salle Street.
52	3	80	Francis A. Stratton.....	New York, N. Y.....	Mount Vernon, N. Y.
53	1	65	Allington H. Johnson.....	Tacoma, Wash.....	2602 North Lawrence Street.
54	2	90	Seaver & Co.....	Miami, Fla.....	232 Northeast Fifty-fifth Street.
55	5	600	Louise W. Jackson.....	Bar Harbor, Me.....	Ford Building, Detroit, Mich.
56	3	65	A. G. Elvin.....	New York, N. Y.....	Plandome, N. Y.
57	1	30	J. O. Brownfield.....	Seattle, Wash.....	2044 Boylston Avenue, North.
58	1	100	Henry E. Butler.....	Perth Amboy, N. J.....	Seabright, N. J.
59	1	75	Lewis Bradbury.....	San Francisco, Calif.....	1154 Chestnut Street.
60	2	37	Clifford G. Ludvig.....	New York, N. Y.....	16 Exchange Place.

¹⁴ Formerly ga. y. ^a Onyx.
^b Wasp.
¹⁵ Formerly ga. y. ^a Alserie III.
^b Casco.
¹⁶ Formerly ga. y. Priscilla Alden.
^a Submarine Chaser 411.
¹⁷ Formerly ^b Ga. y. Brunette.
^c Ga. y. Sentinel.

¹⁸ Formerly ga. s. ^a Charlotte III.
^b Margo.
¹⁹ Formerly ga. y. Lois.
²⁰ Formerly ga. s. U. S. Navy No. 3776.
²¹ Formerly ga. s. ^a See W. See.
^b Pequest.
²² Formerly ga. y. Heron.
²³ Formerly ga. y. ^a Conowingo.
^b Priscilla.

Line No.	Official No.	Signal letters	Rig	Name of yacht	Tonnage		Register dimensions			Where built	
					Gross	Net	Length	Breadth	Depth		
MOTOR YACHTS--											
Continued											
1	222193	MDQB	Ga. s.	Rose of Marlboro	79	54	104.3	14.9	8.3	1918	Brooklyn, N. Y.
2	212099		Ga. s.	Rosemar	16	11	39.7	10.9	5.9	1914	New York, N. Y.
3	227790		Ga. s.	Rose Marie	16	11	48.8	10.0	5.1		Detroit, Mich.
4	208375	LBVD	Ga. s.	Rosemary	32	26	58.6	13.6	6.0	1909	Quincy, Mass.
5	225998		Ga. s.	Rosewill	58	39	79.8	14.8	5.4	1926	Bay City, Mich.
6	227514		Ga. s.	Rosine Hortense II	17	11	43.0	11.0	5.0	1923	New York, N. Y.
7	228436		Ga. s.	Rosine Hortense III	23	15	46.7	11.1	5.1	1929	Clason Point, N. Y.
8	210040		Ga. s.	Rosita	10	8	38.4	8.7	4.5	1912	Seattle, Wash.
9	215240		Ga. s.	Rosita	40	34	60.9	15.1	6.4	1917	do.
10	228475		Ga. s.	Rothdunlow	30	24	51.8	12.0	5.9	1929	Wilmington, Del.
11	227865		Ga. s.	Rowallan	30	24	51.8	12.0	5.9	1928	do.
12	226916		Ga. s.	Rowdy	22	15	45.5	12.0	0.1	1927	Seattle, Wash.
13	217414		Ga. s.	Rowena	52	49	53.1	16.6	4.0	1918	Rockledge, Fla.
14	225308		Ga. s.	Rowena	12	11	35.1	9.1	4.5	1926	Seattle, Wash.
15	228421		Ol. s.	Roxam	34	27	51.2	12.0	6.2	1929	New York, N. Y.
16	215509		Ga. s.	Roy S.	7	6	27.7	7.8	3.4	1906	Seattle, Wash.
17	224656		Ga. s.	Ruben	31	21	53.0	13.0	0.4	1925	Bayonne, N. J.
18	223128		Ga. s.	Rubleon	27	18	59.4	11.8	4.4	1923	San Francisco, Calif.
19	204282		Ga. s.	Ruby	20	18	45.0	14.0	5.0	1907	Toms River, N. J.
20	200514	KSTM	Ga. s.	Rubylee	131	109	91.0	20.4	5.0	1903	Baltimore, Md.
21	211124	LCVJ	Ga. s.	Ruffed Grouse	29	20	56.5	13.3	0.4	1913	Camden, N. J.
22	201911		Ga. s.	Rugged	52	45	58.4	15.4	7.8	1905	Manchester, Mass.
23	220868		Ga. s.	Ruhle	59	40	82.0	15.5	5.9	1920	New York, N. Y.
24	220156		Ga. s.	Ruma	36	25	64.7	13.0	6.1	1920	Wiscasset, Me.
25	216385		Ga. s.	Runabout	28	16	60.0	12.1	5.4	1918	Boston, Mass.
26	209792		Ga. s.	Runaway	19	17	39.4	11.0	5.5	1912	New York, N. Y.
27	212955		Ga. s.	Rusilla	35	32	47.9	15.4	5.0	1915	Nyack, N. Y.
28	221423		Ga. s.	Ruth	19	13	48.2	11.0	6.0	1925	New York, N. Y.
29	227827		Ga. s.	Ruth	38	21	55.2	10.0	5.7	1928	Biloxi, Miss.
30	227960		Ga. s.	Ruth	17	13	36.6	14.0	6.0	1928	Atlantic City, N. J.
31	213855	LFRP	Ga. s.	Ruthann	32	22	51.0	14.2	4.8	1917	Miami, Fla.
32	221790		Ga. s.	S. C. 227	79	54	104.3	14.9	8.3	1915	New York, N. Y.
33	214284	LGDT	Ol. s.	SABALO	204	109	131.3	19.5	10.4	1916	Boston, Mass.
34	223852	MFNG	Ga. s.	Sablha	46	31	61.5	14.3	5.9	1924	Lynn, Mass.
35	214091	LHBJ	Ga. s.	Sachem	77	52	84.8	16.2	7.7	1917	Port Clinton, Ohio
36	226020		Ga. s.	Sachem	21	18	57.4	12.3	7.0	1927	East Boothbay, Me.
37	227604	MGVB	Ga. s.	Sachem	60	38	70.0	14.0	7.0	1928	Quincy, Mass.
38	228091		Ol. s.	Saga	82	55	85.3	15.0	7.9	1929	Nyack, N. Y.
39	221691		Ga. s.	Saghaya	20	14	50.5	12.0	7.5	1925	Bath, Me.
40	221317		Ga. s.	Sahara	23	16	53.3	10.9	5.5	1921	East Boothbay, Me.
41	228516		Ga. s.	Sailfish	17	12	43.5	11.2	5.0	1929	Clason Point, N. Y.
42	207039		Ga. s.	Salftran	73	63	77.0	17.0	3.1	1909	Holly Hill, Fla.
43	227031		Ga. s.	Sally B.	18	16	39.7	11.0	4.9	1927	Seattle, Wash.
44	222187		Ga. s.	Sally Ann II	22	17	52.0	11.0	4.0	1922	Milwaukee, Wis.
45	225690		Ga. s.	Sally Bruce	10	8	31.5	9.3	4.5	1926	Seattle, Wash.
46	210252		Ga. s.	Sally Jean V	64	43	75.0	15.2	7.0	1919	Greenwich, Conn.
47	222601		Ga. s.	Salt Air	17	11	36.0	10.6	4.0	1921	Fort Pierce, Fla.
48	223910		Ga. s.	Samedl Chle	28	23	49.0	11.7	5.9	1923	Port Clinton, Ohio
49	223191	MFNJ	Ol. s.	Samona	120	81	107.4	17.8	7.9	1923	Seattle, Wash.
50	227742		Ga. s.	San-Cath-Ann	20	13	40.2	11.5	5.7	1928	Bayonne, N. J.
51	226526		Ga. s.	Sandpiper II	12	10	35.9	9.7	4.5	1927	Seattle, Wash.
52	228433		Ga. s.	Sandra	21	14	46.0	11.2	5.1	1929	Clason Point, N. Y.
53	210507		Ga. s.	Sandy	22	15	47.9	12.4	5.6	1919	Gig Harbor, Wash.
54	228254		Ol. s.	Sanheh	17	14	41.2	11.0	5.4	1929	Keyport, N. J.
55	226636		Ga. s.	San-Tad	20	14	43.2	10.8	5.1	1927	Atlantic City, N. J.
56	221381		Ga. s.	San Toy	10	8	33.1	9.3	5.0	1921	Seattle, Wash.
57	227476		Ga. s.	San Toy	10	9	29.5	8.7	4.3	1928	Tacoma, Wash.
58	204323	KWFK	Ga. s.	San Toy II	35	29	69.7	13.4	6.5	1907	New York, N. Y.
59	219424	LVFJ	Ga. s.	Sangamo	81	67	75.8	17.5	8.4	1919	Camden, N. J.
60	218957		Ga. s.	Santa Maria	33	28	61.9	12.6	5.2	1913	East Greenwich, R. I.
61	210556	LCPB	Ga. s.	Santanta	94	79	84.8	19.8	5.8	1912	Boston, Mass.
62	221830	MDHR	Ga. s.	Sanugentol	48	32	79.0	12.8	7.3	1917	Bristol, R. I.

1 Formerly ga. y. Anna May.

a Amalia II.

b Nancy R.

a Idlesse.

b Ariel II.

a On Time Again.

b Amalia.

a Ruffhouse.

b Captiva.

1 Formerly ga. y. c Ruffhouse.

d Chelsea.

e Ruffhouse.

a Limit.

1 Formerly ga. y. b U. S. S. Navy Sturdy.

c Sturdy.

Line No.	Crew	Horsepower	Name of owner	Home port	Address of owner
1	2	660	Louis Green.....	New York, N. Y.....	310 Washington Street (N.).
2	3	30	Joseph J. Miller.....	Detroit, Mich.....	565 Adams Avenue E.
3	1	900	Walter Rockstahler.....	New York, N. Y.....	40 Rector Street.
4	3	50	Mary P. Carlisle.....	do.....	East Islip, N. Y.
5	4	1,100	Rands (Mich.).....	Detroit, Mich.....	First National Bank Building.
6	1	170	Dawn Boat Corporation (N. Y.).....	New York, N. Y.....	Clason Point, N. Y.
7	2	300	Frank H. Eldridge.....	do.....	736 Flushing Avenue (B).
8	1	15	W. Emerson Smith.....	Seattle, Wash.....	404 Pantages Building.
9	2	80	Courtland S. Brown.....	Los Angeles, Calif.....	Roosevelt Building.
10	2	b 350	B. Haldane Duncan.....	New York, N. Y.....	112 Central Park, South.
11	2	200	J. W. Lindsay.....	Rochester, N. Y.....	255 Main Street.
12	1	40	Robert C. Moffitt.....	Seattle, Wash.....	Box 743.
13	4	50	M. H. Rice.....	Miami, Fla.....	Box 104, Riverside Station.
14	1	b 90	W. H. Rimmer.....	Seattle, Wash.....	4415 East Second Street, Long Beach, Calif.
15	1	200	Max R. Marston.....	Philadelphia, Pa.....	1523 Walnut Street.
16	1	3	F. H. Stocks.....	Seattle, Wash.....	1516 Thirty-seventh Avenue, North.
17	2	80	Thomas T. Firth.....	Philadelphia, Pa.....	Allen Lane, Wissahikoen Avenue.
18	2	400	George A. Newhall.....	San Francisco, Calif.....	260 California Street.
19	1	16	A. S. Andrews.....	Miami, Fla.....	907 South Poinsettia Street, West Palm Beach, Fla.
20	5	75	Ruby Johns.....	do.....	78 Northeast First Street.
21	2	225	Edward E. Gold.....	New York, N. Y.....	17 Battery Place.
22	2	90	Henry L. Slade.....	do.....	50 Vanderbilt Avenue.
23	6	200	Herman O. Maise.....	Detroit, Mich.....	11631 Mack Avenue.
24	2	80	Edward J. Conquest.....	Bangor, Me.....	
25	1	400	Cove Investment & Improvement Co. (Conn.).....	Bridgeport, Conn.....	Stamford, Conn.
26	1	30	E. H. Poulnot.....	Charleston, S. C.....	52 Rutledge Avenue.
27	1	37	Littleton Vent.....	Tampa, Fla.....	Fort Myers, Fla.
28	3	800	Charles W. Selltek.....	Perth Amboy, N. J.....	Valley Drive, Highlands, N. J. (
29	1	80	C. A. Tessier, jr.....	New Orleans, La.....	1523 Soniat Street.
30	2	40	Ralph Lee Crump.....	Philadelphia, Pa.....	220 South Broad Street.
31	2	70	Waverly P. Cohen.....	New York, N. Y.....	225 West Thirty-fourth Street.
32	7	660	Mount Clemens Yacht Club (Mich.).....	Detroit, Mich.....	Mt. Clemens, Mich.
33	16	795	Van Lear Black.....	Baltimore, Md.....	Fidelity Building.
34	3	200	Lucien H. Tyng.....	New York, N. Y.....	50 Pine Street.
35	4	180	James Crosby Brown.....	Philadelphia, Pa.....	Mill Creek Road, Pa.
36	2	35	Rowe B. Metcalf.....	Bath, Me.....	Wiscasset, Me.
37	4	b 450	Clarence R. Hooker.....	New Haven, Conn.....	251 Church Street.
38	5	600	Charles S. Payson.....	New York, N. Y.....	111 Broadway.
39	2	10	Howard O. Smith.....	do.....	45 Wall Street.
40	2	250	Ralph E. Forbes.....	Boston, Mass.....	Milton, Mass.
41	2	b 140	Henry S. Roberts.....	New York, N. Y.....	430 East Fifty-seventh Street.
42	4	40	Frank M. Dunbaugh.....	do.....	Pier 44 North River.
43	1	90	J. M. Blackford.....	Seattle, Wash.....	Virginia Mason Hospital.
44	1	50	Arthur Bock.....	do.....	1401 Thirty-first Avenue South
45	3	300	Alva Bradley.....	Cleveland, Ohio.....	Marion Building.
46	4	200	Franklin Pettie.....	New York, N. Y.....	2 Wall Street.
47	2	45	Frederick W. Chesebrough.....	Miami, Fla.....	186 SE. Eighth Street.
48	1	500	S. B. Smith.....	Cleveland, Ohio.....	Rocky River, Ohio.
49	4	300	W. J. Hole.....	Los Angeles, Calif.....	Balboa, Calif.
50	1	100	Sanders A. Wertheim.....	New York, N. Y.....	875 Park Avenue.
51	1	65	J. Stanley Piper.....	Seattle, Wash.....	Bellingham, Wash.
52	1	200	Tracy Higgins.....	New York, N. Y.....	114 Stratford Road (B.).
53	2	35	J. L. Meshan.....	Los Angeles, Calif.....	395 Madrona Lane, Bell-Air.
54	1	60	Harlow D. Savage.....	New York, N. Y.....	Lone Oak, Scarsdale, N. Y.
55	1	140	Gertrude A. Coppage.....	Philadelphia, Pa.....	Longport, N. J.
56	1	18	Grosvenor Folsom.....	Seattle, Wash.....	1467 Dexter Horton Building.
57	1	25	Gerald E. O'Neill.....	do.....	2906 Harvard Avenue, North.
58	3	150	Frank B. Powers.....	Boston, Mass.....	Bridgeway Hotel, Springfield, Mass.
59	6	140	William M. Greve.....	New York, N. Y.....	331 Madison Avenue.
60	2	60	Arthur B. Claffin.....	Miami, Fla.....	Palm Beach, Fla.
61	6	160	Osborne Howes.....	Boston, Mass.....	45 Woodline Road, Brookline, Mass.
62	4	600	Samuel G. Corwick.....	Newark, N. J.....	524 South Thirteenth Street.

¹ Formerly ga. y. Bella.
² Formerly ga. y. L'Allegro.
³ Formerly ga. y. Jane IV.
⁴ Formerly ga. y. Seyon III.
⁵ Formerly ga. s. {
 a Republic.
 b Beach Comber.
 c Roamer III.
 d Hazel III.
⁶ Formerly ga. y. {
 a Solace.
 b Amata.

⁷ Formerly ga. y. Charmee.
⁸ Formerly ga. s. Venus.
⁹ Formerly ga. y. Columbine.
¹⁰ Formerly ga. y. Nadesah.
¹¹ Formerly ga. y. Hereshoff.

Line No.	Official No.	Signal letters	Rig	Name of yacht	Tonnage		Register dimensions			When built	Where built
					Gross	Net	Length	Breadth	Depth		
MOTOR YACHTS—											
Continued											
							<i>Feet</i>	<i>Feet</i>	<i>Feet</i>		
1	216307	LIHK	Ga. s.	Sanwan.....	219	174	107.6	26.0	15.1	1917	Rosario, Wash.....
2	213412	LFMR	Ga. s.	Saona III.....	30	24	82.0	15.5	9.3	1915	East Boothbay, Me.....
3	211195	LCWD	Ga. s.	Saphao.....	16	15	51.3	11.2	6.5	1913	New York, N. Y.....
4	212123		Ga. s.	Sapphire.....	24	16	55.8	12.2	4.7	1914	do.....
5	207371	LBKT	Ol. s.	Saracen III.....	45	30	75.3	12.0	6.7	1910	Boston, Mass.....
6	226483		Ol. s.	Saramar II.....	143	97	98.8	19.0	9.3	1927	City Island, N. Y.....
7	220822		Ga. s.	Saramla.....	82	57	68.0	18.0	8.5	1920	Miami, Fla.....
8	219589	LVPC	Ga. s.	Sarita.....	176	102	94.3	22.0	6.3	1920	East Boothbay, Me.....
9	210270		Ga. s.	Sarnette.....	16	11	46.7	12.0	4.5	1912	Belfast, Me.....
10	227433		Ga. s.	Sartar.....	29	24	51.0	16.2	6.2	1928	East Boothbay, Me.....
11	228344		Ol. s.	Sartartia.....	65	49	73.5	21.0	8.5	1929	do.....
12	211241		Ga. s.	Sauconn.....	37	32	55.5	13.1	6.0	1913	New York, N. Y.....
13	228120	MIIDB	Ol. s.	Saunterer.....	149	118	90.5	20.0	8.7	1928	Camden, N. J.....
14	228511		Ga. s.	Saunterer.....	61	41	72.3	14.0	7.1	1929	Quincy, Mass.....
15	117155		Ga. s.	Savaniilla.....	18	16	49.0	12.3	3.6	1902	Astoria, N. Y.....
16	203104	KVJN	Ga. s.	SAVARONA.....	115	102	87.2	23.0	12.2	1906	Boston, Mass.....
17	227158	MGRL	Ol. s.	SAVARONA.....	2,076	1,140	274.3	28.2	22.0	1928	Wilmington, Del.....
18	222602	MDQR	Ga. s.	Savitar.....	104	70	96.3	10.0	7.5	1922	New York, N. Y.....
19	204469		Ga. s.	Sayona II.....	25	23	59.8	12.8	5.4	1907	Osterville, Mass.....
20	228467		Ol. s.	Sayonara.....	29	21	57.7	15.4	8.1	1929	East Boothbay, Me.....
21	214186		Ga. s.	Sayonara II.....	46	25	71.2	14.1	5.7	1916	Boston, Mass.....
22	226487		Ol. s.	Scalawag.....	19	13	45.5	10.1	4.7	1926	Eau Claire, Wis.....
23	204765		Ga. s.	Scantie.....	35	23	67.8	13.0	8.0	1907	Baltimore, Md.....
24	201948		Ga. s.	Scarab.....	19	14	44.8	12.4	5.3	1905	Bristol, R. I.....
25	214179	LGCN	Ga. s.	Scella.....	74	47	83.4	16.1	8.3	1916	Port Clinton, Ohio.....
26	224668		Ga. s.	Scimitar.....	20	14	50.5	12.0	7.5	1925	Bath, Me.....
27	222099		Ga. s.	Scorplon.....	28	19	54.0	11.8	5.3	1923	New York, N. Y.....
28	228556		Ol. s.	Scoter.....	20	9	47.5	12.2	6.4	1929	Dennysville, Me.....
29	226532		Ga. s.	Scotia.....	49	40	66.8	13.6	6.3	1927	Quincy, Mass.....
30	209683	LCHQ	Ga. s.	Scotian.....	68	40	83.5	15.3	9.0	1912	West Mystic, Conn.....
31	204463		Ga. s.	Scout.....	37	25	63.7	10.6	7.8	1907	Muskegon, Mich.....
32	226121		Ga. s.	Scout.....	81	65	78.8	16.9	8.3	1925	Vegesack, Germany.....
33	117041		Ga. s.	Scud.....	19	16	45.7	13.2	6.5	1901	South Boston, Mass.....
34	117065		Ga. s.	Sculpin II.....	16	13	42.0	13.3	5.2	1901	Shooters Island, N. Y.....
35	212535		Ga. s.	Scurry.....	55	51	70.0	16.6	3.0	1914	Marco, Fla.....
36	225037		Ga. s.	Sea.....	28	22	46.0	14.4	6.0	1925	Galesville, Md.....
37	213302		Ga. s.	Sea Bee.....	23	16	50.3	12.0	5.7	1915	Los Angeles, Calif.....
38	116885		Ga. s.	Sea Bird.....	16	14	34.0	12.8	2.8	1899	East Fowl River, Ala.....
39	225276	MFVN	Ol. s.	SEABORN.....	510	255	167.6	27.1	11.4	1925	Leith, Scotland.....
40	223708		Ga. s.	Seabreeze II.....	38	33	53.9	16.1	4.5	1924	Daytona, Fla.....
41	161933		Ga. s.	Sea Dream.....	16	15	44.5	12.0	6.2	1902	West Mystic, Conn.....
42	224777	MFSQ	Ga. s.	Sea Dream.....	100	82	94.3	17.3	6.6	1925	Stamford, Conn.....
43	226795		Ga. s.	Sea Dream.....	17	9	45.8	12.4	7.0	1927	Boothbay Harbor, Me.....
44	224315	MFLK	Ga. s.	Seadrift.....	70	28	74.0	20.2	13.0	1924	Hessle, England.....
45	207354	LBKM	Ga. s.	Sea Duck.....	58	39	77.0	14.5	7.0	1910	South Boston, Mass.....
46	226727		Ga. s.	Sea Eye See II.....	17	12	48.8	10.1	5.0	1927	New York, N. Y.....
47	216515		Ga. s.	Seafarer II.....	27	15	54.1	12.0	6.1	1918	Boston, Mass.....
48	225877	MGFH	Ol. s.	SEAFORTH.....	433	183	147.2	26.1	13.0	1926	Newport News, Va.....
49	224933		Ga. s.	Sea Fox.....	20	14	50.5	12.0	7.5	1925	Bath, Me.....
50	205518		Ga. s.	Sea Girl.....	17	17	51.6	14.0	5.0	1908	Detroit, Mich.....
51	206317	LBDO	Ga. s.	Sea Gull.....	26	20	53.2	12.4	5.4	1909	Greenport, N. Y.....
52	224834		Ga. s.	Sea Gull.....	29	19	61.6	12.0	6.2	1925	New York, N. Y.....
53	226564		Ga. s.	Seagull.....	19	13	47.0	11.6	5.2	1927	Bayonne, N. J.....
54	228016		Ga. s.	Sea Gull II.....	29	19	48.5	12.6	6.1	1928	do.....
55	223261		Ga. s.	Sea Hawk.....	21	14	58.1	9.5	5.7	1923	New York, N. Y.....
56	224023		Ga. s.	Seahawk.....	13	10	38.5	9.4	5.3	1924	Seattle, Wash.....
57	221313		Ga. s.	Seahorse.....	69	36	80.0	15.5	7.3	1921	Trenton, Mich.....
58	211507		Ga. s.	Sea Jay.....	22	13	48.0	14.8	7.8	1913	Boothbay Harbor, Me.....
59	226566	MGLQ	Ol. s.	SEA KING.....	300	245	137.8	28.6	9.2	1921	Trenton, Nova Scotia.....
60	228088		Ga. s.	Sea King II.....	44	34	65.2	13.8	6.1	1928	Wilmington, Del.....
61	214864	LGTJ	Ga. s.	Sea Lady.....	22	21	56.2	11.2	5.3	1917	Bristol, R. I.....

1 Formerly ga. y. Jeannette.
 (a Hopewell.
 2 Formerly ga. y. (b Chippewa
 3 Formerly ga. y. Pellona.
 4 Formerly ga. y. Edithia.
 5 Formerly ga. y. Topaz V.
 6 Formerly ga. y. Sartartia.
 (a Spark,
 7 Formerly ga. y. (b Robador,
 (c Irwin III.
 (a Savarona.
 8 Formerly ga. y. (b Sonnica.

9 Formerly ga. y. Tamarack IV.
 10 Formerly ga. y. Tip Top.
 11 Formerly ga. y. Crusoe.
 12 Formerly sloop yacht (a Suzetta III.
 (b Ladronne.
 (c Tramp II.
 13 Formerly ga. y. (b Almejean.
 (c Comoco.
 14 Formerly ga. y. Fel-Seen.
 15 Formerly ga. y. Maya IV.

Line No.	Crew	Horsepower	Name of owner	Home port	Address of owner
1	1	130	Robert Moran	Seattle, Wash.	Rosario, Wash.
2	5	30	Charles M. Brooks	New York, N. Y.	10 Thomas Street.
3	2	40	James R. Jewett	Boston, Mass.	Cambridge, Mass.
4	2	90	Pleasant L. Reed	Newport News, Va.	Box 1516 Richmond, Va.
5	5	100	Charles Pipenbrink	Boston, Mass.	70 Locust Street, South Boston, Mass.
6	5	400	Charles T. Fisher	Detroit, Mich.	Cara General Motors Co.
7	7	110	Rodman Wanamaker, 2d	New York, N. Y.	Ninth and Broadway.
8	8	200	John R. Fell	do.	370 Park Avenue
9	1	25	K. E. Womack	Houston, Tex.	401 Herrmann Building.
10	1	40	George B. Agnew	Portland, Me.	Kennebunkport, Me.
11	6	60	Benjamin Clayton	Houston, Tex.	904 Lovett Boulevard.
12	3	65	W. A. Stace	Rochester, N. Y.	82 Fulton Street.
13	8	400	Jeremiah Milbank	New York, N. Y.	16 East Sixty-seventh Street.
14	5	360	Mrs. Jane W. Bancroft	Boston, Mass.	352 Beacon Street.
15	1	25	Lester H. Clee	New York, N. Y.	Shelter Island, N. Y.
16	14	100	Joseph M. McDonough	do.	570 Park Avenue.
17	44	3,000	Savarona Ship Corporation (N. Y.)	do.	115 Broadway.
18	7	500	Joseph H. Seaman	do.	32 Liberty Street.
19	2	40	Sarah Pelton	do.	421 Seventh Avenue.
20	3	25	Vernon F. West	Portland, Me.	120 Exchange Street.
21	4	240	H. Earle Kimball	Providence, R. I.	142 Angell Street.
22	2	300	C. Stanley Morgan	Detroit, Mich.	1036 Devonshire Road, Grosse Pointe Park, Mich.
23	2	75	Thomas S. Gladding	Miami, Fla.	Miles River Bridge Road, Easton, Md.
24	3	7	George M. Pulver	Washington, D. C.	1726 Massachusetts Avenue NW.
25	5	160	Marion S. Livingstone	Detroit, Mich.	Grosse Pointe, Mich.
26	1	20	Malcolm R. White	Bridgeport, Conn.	Indian Chase Park, Greenwich, Conn.
27	5	360	Charles J. Canfield	New York, N. Y.	37 West Forty-fourth Street.
28	1	45	Isaac W. Kingsbury	Eastport, Me.	Perry, Me.
29	2	450	Ellis L. Phillips	New York, N. Y.	50 Church Street.
30	4	40	Stephen Peabody	Philadelphia, Pa.	Southampton, N. Y.
31	2	200	Jens Jensen	Chicago, Ill.	940 North Lorel Avenue.
32	4	110	Hugh L. Adams	Philadelphia, Pa.	Haverford, Pa.
33	1	18	William Mann	do.	1544 Cleveland Avenue, Wyomissing, Pa.
34	6	12	R. A. Phraner	Tampa, Fla.	Box 2506, St. Petersburg, Fla.
35	3	56	Fred Saeger	Miami, Fla.	Care Dock Master, City Dock.
36	1	25	P. P. G. Hall	Philadelphia, Pa.	1317 Spruce Street.
37	1	50	Ole Hanson	Los Angeles, Calif.	San Clemente, Calif.
38	2	24	A. J. Fabacher	New Orleans, La.	1839 Bordeaux Street.
39	22	720	Richard F. Howe	New York, N. Y.	22 East Forty-seventh Street.
40	4	60	James N. Gamble	Cincinnati, Ohio	Union Trust Building.
41	1	18	Walter H. Bullock	New York, N. Y.	93 Remsen Street (B.).
42	6	600	Samuel M. Nicholson	Providence, R. I.	Cara Nicholson File Co.
43	1	15	Bert H. Manheimer	New York, N. Y.	20 West Forty-seventh Street.
44	4	60	Charles K. Beekman	do.	52 William Street.
45	4	80	John W. Chapman	Detroit, Mich.	3455 Field Avenue.
46	2	155	Karl W. Corby	Washington, D. C.	1001 Fifteenth Street NW.
47	1	85	Alcan Hirsch	New York, N. Y.	271 Madison Avenue.
48	18	900	William J. Matheson	Miami, Fla.	Cocoanut Grove, Fla.
49	1	20	William F. Whitehouse	Newport, R. I.	Bellevue Avenue.
50	3	15	William Hanks	Chicago, Ill.	Cara North Branch River Shipyard, 1500 Kingsbury Street.
51	2	60	Phillip A. Curran	New York, N. Y.	333 Clinton Avenue (B.).
52	2	370	Edward S. Perot, jr.	Washington, D. C.	2881 Woodland Drive.
53	1	96	Electric Boat Co. (N. J.)	New York, N. Y.	11 Pine Street.
54	2	200	M. B. Siegman	do.	Cara Combier & Co., 390 Fourth Avenue.
55	2	600	Anna G. McClosky	do.	12 West Seventy-second Street.
56	1	90	Richard S. Smith	Seattle, Wash.	Eugene, Ore.
57	3	900	James H. Snowden	New York, N. Y.	598 Madison Avenue.
58	2	30	Joseph F. Sturdy	Chicago, Ill.	115 East Chicago Avenue.
59	7	440	Sailing W. Baruch	New York, N. Y.	60 Beaver Street.
60	2	200	do.	do.	Do.
61	1	50	Henry A. Wise Wood	do.	25 Madison Avenue.

16 Formerly ga. y. {a Elver III.
b The Gray Fox.
c Appy Yee.
17 Formerly ga. y. Juliet.
18 Formerly schooner Sibyl.
19 Formerly ga. y. Rheingold.
20 Formerly ga. y. {a Vayu II.
b Remar.
c Rapidan.
21 Formerly ga. y. {a Sea Duck.
b June S.

22 Formerly ga. y. Ripogonus.
23 Formerly ol. y. Robador.
24 Formerly ga. y. Agawa.
25 Formerly ga. y. Heather.
26 Formerly ga. s. Robaliss II.
27 Formerly ga. y. Crimper.
28 Formerly ga. y. {a Nirvana.
b Nikkao.
29 Formerly British ol. y. Sea King.
30 Formerly ga. y. Lady Gay.

Line No.	Official No.	Signal letters	Rig	Name of yacht	Tonnage		Register dimensions			When built	Where built
					Gross	Net	Length	Breadth	Depth		
MOTOR YACHTS—											
Continued											
1	228760		Ga. s.	Seal II.....	18	17	42.3	11.5	6.1	1929	Seattle, Wash.....
2	223617		Ga. s.	Sealove.....	26	21	54.7	14.0	8.2	1924	City Island, N. Y.....
3	214102		Ga. s.	Seamald.....	31	26	49.7	16.4	7.0	1916	New York, N. Y.....
4	226869		Ga. s.	Sea Queen.....	45	31	57.2	14.0	6.9	1927	Lower Bank, N. J.....
5	223691	MFLG	Ga. s.	Sea Roamer.....	22	17	48.0	13.5	6.6	1924	Winthrop, Mass.....
6	227418		Ol. s.	Sea-Sails III.....	96	65	78.5	16.7	8.2	1928	Bay City, Mich.....
7	223143		Ga. s.	Sea Toy II.....	17	15	43.9	14.0	4.7	1923	Bayhead, N. J.....
8	225035		Ga. s.	Sea Toy II.....	21	17	44.2	12.0	5.3	1925	New York, N. Y.....
9	202585	KVCS	Ol. s.	Sea Urchin.....	35	24	55.8	15.4	7.8	1905	Bristol, R. I.....
10	227595		Ga. s.	Seal.....	16	9	49.2	9.7	5.3	1928	Los Angeles, Calif.....
11	227500		Ga. s.	Seaness.....	20	13	40.2	11.5	5.7	1928	Bayonne, N. J.....
12	220189		Ga. s.	Seaward.....	96	29	93.9	21.6	11.3	1920	East Boothbay, Me.....
13	223173		Ga. s.	Seaward.....	77	68	72.4	16.8	5.8	1923	New York, N. Y.....
14	228336		Ga. s.	Seaward IV.....	17	12	43.5	11.2	5.0	1929	Glasgow Point, N. Y.....
15	211631		Ga. s.	Sea Wolf.....	25	17	47.4	12.3	6.1	1913	Raymond, Wash.....
16	224758		Ga. s.	Sea Wolf.....	23	15	48.0	11.6	6.0	1925	City Island, N. Y.....
17	217746		Ga. s.	Sebonac.....	128	51	122.1	17.5	9.6	1919	Bayonne, N. J.....
18	223473		Ga. s.	Seadler.....	34	23	53.4	12.9	5.7	1923	do.....
19	223717		Ga. s.	See Bee.....	22	17	52.0	11.0	4.9	1923	Milwaukee, Wis.....
20	225638		Ga. s.	Selma II.....	17	12	35.8	16.0	5.4	1928	Greenport, N. Y.....
21	228682	MIKL	Ga. s.	Selma.....	69	54	77.4	16.0	6.9	1928	Saltsjobaden, Sweden.....
22	201644	KTNV	Ga. s.	SEMINOLE.....	174	140	107.7	21.0	7.1	1904	Mariners Harbor, N. Y.....
23	214691		Ga. s.	Seminole Queen.....	47	39	61.5	16.3	3.6	1916	St. Augustine, Fla.....
24	202594		Ga. s.	Semkall.....	19	13	44.2	10.1	4.3	1905	New Rochelle, N. Y.....
25	225343		Ga. s.	Semloh.....	27	24	35.6	14.2	3.2	1926	Daytona, Fla.....
26	117035	KQTI	Ga. s.	Seneca.....	65	61	81.8	20.4	9.7	1901	Brooklyn, N. Y.....
27	117058		Ga. s.	Seneca.....	10	11	35.0	12.0	5.3	1901	Newport News, Va.....
28	224920		Ga. s.	Senora.....	34	20	60.7	16.5	8.6	1925	Wiscasset, Me.....
29	223005		Ga. s.	Sequoia.....	16	14	38.9	12.5	6.5	1923	City Island, N. Y.....
30	225223		Ga. s.	Sequoia.....	31	21	53.0	13.0	6.4	1925	Bayonne, N. J.....
31	225116	MFTS	Ga. s.	Sequoia II.....	147	133	96.8	19.0	6.5	1925	Camden, N. J.....
32	224073	MFPR	Ga. s.	Serenia.....	91	77	77.7	17.1	8.1	1924	do.....
33	226908		Ga. s.	Setab.....	20	17	44.6	10.7	5.2	1927	Port Clinton, Ohio.....
34	226028		Ga. s.	Seven Bolls.....	16	9	47.8	12.1	6.4	1926	Shelbourne, Nova Scotia.....
35	224731		Ga. s.	Seven Seas.....	20	14	50.5	12.0	7.5	1925	Bath, Me.....
36	218327	LRQC	Ga. s.	Seyelyn.....	52	27	78.8	13.8	6.8	1918	Seattle, Wash.....
37	228670		Ol. s.	Seymour.....	37	23	60.0	16.0	10.3	1929	Los Angeles, Calif.....
38	227544	MGTL	Ga. s.	Seyon.....	55	38	72.6	14.7	6.6	1928	Quincy, Mass.....
39	204311		Ga. s.	Shad.....	17	13	43.8	10.0	5.2	1907	Boston, Mass.....
40	205347	KWQG	Ga. s.	Shada.....	66	42	84.8	15.4	7.0	1908	do.....
41	220689		Ga. s.	Shadoc II.....	23	16	50.9	12.0	5.2	1920	New York, N. Y.....
42	214010	LFWG	Ga. s.	Shadow.....	23	22	46.0	12.4	5.7	1916	Bristol, R. I.....
43	224232		Ga. s.	SHADOW J.....	22	15	56.0	11.8	5.2	1924	Trenton, Mich.....
44	225094	MFTP	Ol. s.	Shadow K.....	311	211	150.0	24.3	11.0	1925	New York, N. Y.....
45	206313	LBDN	Ga. s.	Shark.....	30	24	74.2	12.4	7.2	1909	Osterville, Mass.....
46	208546		Ga. s.	Shark.....	18	15	52.4	10.8	5.0	1911	Salisbury, Md.....
47	210762		Ga. s.	Shark III.....	23	21	52.3	12.0	5.8	1912	Greenwich, Conn.....
48	206235	LBCN	Ga. s.	Shawna.....	53	43	73.5	18.0	9.6	1909	Boston, Mass.....
49	213851		Ga. s.	Shawnee.....	43	31	63.4	17.4	9.1	1916	do.....
50	228109		Ga. s.	Shearn.....	20	17	44.6	10.7	5.2	1928	Port Clinton, Ohio.....
51	228487	MIINL	Ga. s.	Shearwater.....	34	27	59.0	16.5	8.8	1929	East Boothbay, Me.....
52	203759	KVSH	Ga. s.	Shella.....	47	39	56.9	17.9	7.9	1909	West Haven, Conn.....
53	218827		Ga. s.	Shelter.....	22	19	54.6	12.0	3.5	1919	Atlantic City, N. J.....
54	226734		Ga. s.	Shelter.....	69	61	62.2	17.1	6.4	1927	West Haven, Conn.....
55	222828		Ga. s.	Shema II.....	37	28	56.1	14.0	3.6	1922	Salisbury, Md.....
56	223994		Ga. s.	Shiawassee.....	39	31	54.5	13.5	5.5	1924	Manitowoc, Wis.....
57	228618		Ol. s.	Shiawassee II.....	45	35	58.5	13.6	5.3	1929	Chicago, Ill.....
58	228818		Ga. s.	Shiba.....	13	12	37.9	11.5	4.0	1907	Seattle, Wash.....
59	204239		Ga. s.	Shimme.....	30	24	58.8	15.5	8.5	1927	East Boothbay, Me.....
60	210497		Ga. s.	Shirley I.....	23	19	52.1	12.8	5.6	1912	Nyack, N. Y.....
61	209077		Ga. s.	Shokoquon.....	30	28	50.0	10.0	6.0	1911	Muskegon, Mich.....
62	224020		Ga. s.	Shooting Star.....	47	32	68.0	13.6	6.3	1924	Hemelingen, Germany.....

¹ Formerly ga. y. Centaur.

² Formerly ga. y. Victory.

³ Formerly ga. y. ^a Patricia.

^b Wahoo.

⁴ Formerly ga. y. Elsie Fenimore.

⁵ Formerly ga. y. ^a Margaret.

^b See-Le-Ruh.

⁶ Formerly ga. y. Bertha.

⁷ Formerly ga. y. Sequoia.

⁸ Formerly ga. s. Matthews 46.

⁹ Formerly ga. y. Sueja.

¹⁰ Formerly ^a ga. y. Shad.

^b U. S. Navy ga. s. Shad.

¹¹ Formerly ga. y. Mimi B.

Line No.	Crew	Horsepower	Name of owner	Home port	Address of owner
1	2	b 106	J. Harrington Sickel.....	Los Angeles, Calif.....	1620 East California Street, Pasadena, Calif.
2	4	15	John W. Bird.....	New York, N. Y.....	31 Thomas Street.
3	2	284	Gifford Morgan.....	Rochester, N. Y.....	Brookport, N. Y.
4	1	220	Charles M. Kesler.....	Philadelphia, Pa.....	Absecon, N. J.
5	1	37	E. C. Lang.....	Boston, Mass.....	Winthrop, Mass.
6	0	100	Murray W. Sales.....	Detroit, Mich.....	801 Baltimore Avenue, West.
7	1	40	Anne L. Johnson.....	Philadelphia, Pa.....	Beach Haven, N. J.
8	1	105	H. A. Mansfield.....	New York, N. Y.....	50 Broadway.
9	3	85	J. Thorn Willson.....	do.....	138 East Thirty-fourth Street.
10	3	b 720	Alfred La Verne.....	Los Angeles, Calif.....	453 North Avenue 28.
11	1	90	Thomas B. Pratt.....	Bridgeport, Conn.....	Darien, Conn.
12	6	65	Cecil B. De Mille Production (Calif.).....	Los Angeles, Calif.....	Culver City, Calif.
13	4	100	Henry W. Howe.....	New York, N. Y.....	24 Thomas Street.
14	1	140	C. A. Ward.....	do.....	214 Forrest Avenue, Forrest Heights, New Rochelle, N. Y.
15	1	45	Harry C. Heermans.....	Seattle, Wash.....	115 Union Avenue, Olympia, Wash.
16	2	325	Frank S. Bowes.....	New York, N. Y.....	607 Main Street, East Orange, N. J.
17	8	b 880	A. C. Burton.....	Houston, Tex.....	Coulby Courts, Box 272.
18	3	80	J. W. Good.....	Philadelphia, Pa.....	Green Hill Farms Hotel, Overbrook, Pa.
19	3	450	W. O. Atkinson.....	do.....	Garden Court Apartments. Forty-seventh and Pine Streets.
20	1	38	S. Ainsworth Hird.....	New York, N. Y.....	Passaic N. J.
21	4	560	George N. Jeppson.....	Boston, Mass.....	Barber's Crossing, Worcester, Mass.
22	10	b 225	Seminole Boat Co. (Del.).....	Miami, Fla.....	1317 Biscayne Boulevard.
23	2	50	George N. Webster.....	New York, N. Y.....	52 William Street.
24	1	20	August O. Hoddick.....	do.....	Centerport, N. Y.
25	2	12	Daniel P. Holmes.....	St. Augustine, Fla.....	Daytona Beach, Fla.
26	10	40	William T. Grant.....	New York, N. Y.....	455 Seventh Avenue.
27	1	30	Wm. H. Lucas.....	Philadelphia, Pa.....	Front Street and Girard Avenue.
28	4	60	William H. Coburn.....	Boston, Mass.....	68 Devonshire Street.
29	2	30	Donald Durant.....	New York, N. Y.....	43 Exchange Place.
30	3	80	Ferman Motor Car Co.....	Tampa Fla.....	407 Jackson Street.
31	9	400	William E. Dunning, jr.....	Houston, Tex.....	1511 Hillcrest Avenue, Fort Worth, Tex.
32	7	220	P. J. Morgan.....	Cleveland, Ohio.....	Care Morgan Litho. Co.
33	2	150	Isabelle J. Bates.....	Pittsburgh, Pa.....	77 Twelfth Street and Hawthorn Court, Wheeling, W. Va.
34	2	20	Thomas F. Cooke.....	New Haven, Conn.....	Bradford, Conn.
35	1	40	Van S. Merle-Smith.....	New York, N. Y.....	Oyster Bay, N. Y.
36	4	b 350	Paul F. Johnson.....	Los Angeles, Calif.....	3100 Maiden Lane, Atladena, Calif.
37	5	b 50	Lee B. Milbank.....	do.....	621 South Hope Street.
38	4	700	Harry K. Noyes.....	Boston, Mass.....	851 Commonwealth Avenue.
39	3	60	Mary Rose Davis.....	Norfolk, Va.....	South and Court Streets, Portsmouth, Va.
40	5	140	Clarissa S. H. Chapman.....	Boston, Mass.....	73 Long Wharf.
41	2	50	Allan O. Bakewell.....	New York, N. Y.....	901 Lexington Avenue.
42	2	40	Isaac B. Merriman.....	Providence, R. I.....	Nayatt Point, Barrington, R. i.
43	3	460	S. L. Slover.....	Norfolk, Va.....	530 Fairfax Avenue.
44	8	b 1,000	Peninsular Terminal Co. (Fla.).....	Miami, Fla.....	Lincoln Road.
45	1	80	Barney Morgan.....	Bridgeport, Conn.....	Greenwich, Conn.
46	2	40	Horace Greeley Eastburn.....	Wilmington, Del.....	1708 Broome Street.
47	2	75	H. L. Callison.....	Miami, Fla.....	534 West Thirtieth Street.
48	5	60	Dr. Seth M. Milliken.....	New York, N. Y.....	951 Madison Avenue.
49	2	22	Mark E. Fontana.....	San Francisco, Calif.....	2 Pine Street.
50	1	200	W. L. Moody, jr.....	Galveston, Tex.....	American Insurance Building.
51	2	b 100	Charles E. Dunlap.....	New York, N. Y.....	1 Broadway.
52	2	28	Uilo J. Burke.....	New Orleans, La.....	820 St. Charles Street.
53	3	30	Fred R. Patzowsky.....	Philadelphia, Pa.....	Ventnor, N. J.
54	3	b 130	Clinton Barnum Seeley.....	Bridgeport, Conn.....	Ingleside Place.
55	1	37	Swan Hartwell.....	Tampa, Fla.....	Boca Grande, Fla.
56	2	90	C. P. Bentley.....	Miami, Fla.....	Miami Beach, Fla.
57	2	150	do.....	do.....	Star Island, Miami Beach, Fla.
58	1	90	Samuel Anderson.....	Seattle, Wash.....	Peoples Bank Building.
59	2	100	Harold T. White.....	New York, N. Y.....	Bedford Hills, N. Y.
60	3	48	Orange State Security (Fla.).....	Jacksonville, Fla.....	Harvey Building, West Palm Beach, Fla.
61	2	40	Gustav Anderson.....	Chicago, Ill.....	729 Aldine Avenue.
62	5	300	Anne S. Larzelere.....	Philadelphia, Pa.....	Overbrook, Pa.

¹² Formerly ga. y. Ildico.
¹³ Formerly ga. y. Dohema, jr.
¹⁴ Formerly ga. y. Shipessa IV.
¹⁵ Formerly ga. y. Omar.
¹⁶ Formerly ga. y. Marie J.
 {a Bagheera.
¹⁷ Formerly ga. y. {b Allon.

¹⁸ Formerly ga. s. Monito II.
¹⁹ Formerly ga. y. Shokokn.
 {a Lapwing.
²⁰ Formerly ga. y. {b Peacock.

Line No.	Official No.	Signal letters	Rig	Name of yacht	Tonnage		Register dimensions			When built	Where built
					Gross	Net	Length	Breadth	Depth		
MOTOR YACHTS—Continued											
1	228093	-----	Ol. s.	Show Boat	85	69	67.7	18.0	7.6	1928	Keyport, N. J.
2	203076	-----	Ga. s.	Shur	23	23	58.0	12.6	5.2	1906	Lynn, Mass.
3	227383	-----	Ga. s.	Shuttle	42	20	67.1	13.0	5.7	1928	Bristol, R. I.
4	226410	-----	Ga. s.	Shy Ann	25	17	47.5	11.5	5.2	1926	Vegesack, Germany
5	224972	-----	Ga. s.	Slah	8	7	30.3	8.7	3.9	1921	Port Madison, Wash.
6	227731	-----	Ga. s.	Slah II	9	7	30.8	9.3	3.7	1917	Bremerton, Wash.
7	211638	LDGJ	Ol. s.	Slalla	726	407	206.5	27.0	17.1	1913	Wilmington, Del.
8	225735	MGDK	Ol. s.	SIXLE	183	124	113.4	20.6	9.6	1926	do
9	93241	-----	Ga. s.	Siesta	44	39	67.1	15.0	3.3	1900	Croton, N. Y.
10	117268	KQBH	Ga. s.	Siesta	32	32	57.7	15.1	8.4	1900	New Bedford, Mass.
11	202230	KTWN	Ga. s.	Siesta	31	26	76.8	11.7	6.1	1903	New York, N. Y.
12	207573	LBNK	Ga. s.	Siesta	56	32	70.1	15.2	6.1	1910	Boston, Mass.
13	218748	LSKP	Ga. s.	Siesta	132	114	89.6	19.5	8.0	1919	Holly Hill, Fla.
14	116034	LDJK	Ga. s.	Signal	18	14	37.7	13.0	6.2	1883	Piermont, N. Y.
15	225432	-----	Ga. s.	Signal II	20	14	46.0	12.0	5.8	1926	New York, N. Y.
16	215719	-----	Ga. s.	Silverheels	38	35	55.4	12.0	6.2	1917	Benton Harbor, Mich.
17	226386	-----	Ga. s.	Silver Heels III	70	48	74.0	15.1	7.5	1927	New York, N. Y.
18	205235	-----	Ga. s.	Silver King	25	22	50.0	12.0	3.4	1907	Oshkosh, Wis.
19	222850	-----	Ga. s.	Silver King	80	62	72.8	17.3	6.5	1923	New York, N. Y.
20	225383	-----	Ga. s.	Silver King	36	24	59.6	12.7	6.5	1925	Seattle, Wash.
21	225973	MGHC	Ga. s.	Silver Moon	45	30	68.2	14.4	5.5	1920	Salisbury, Md.
22	223055	-----	Ga. s.	Silver Spray	27	13	50.4	12.6	3.3	1923	Quincy, Mass.
23	224627	-----	Ga. s.	Silvia	33	22	61.5	12.5	5.1	1925	Watervliet, N. Y.
24	228466	-----	Ol. s.	Simba	42	28	55.7	15.6	9.1	1927	Houghton, Wash.
25	116901	KPGL	Ga. s.	Simitar	30	27	55.2	15.0	7.9	1899	South Boston, Mass.
26	207912	-----	Ga. s.	Simple Life	27	15	45.8	16.5	3.4	1910	Jacksonville, Fla.
27	214432	LHQC	Ga. s.	Sisalua	64	37	85.2	20.4	9.2	1917	East Boothbay, Me.
28	210153	-----	Ga. s.	Sinbad	18	12	45.6	10.6	4.6	1911	Detroit, Mich.
29	212101	-----	Ga. s.	Sinbad	54	37	83.5	14.5	6.9	1914	New York, N. Y.
30	225310	-----	Ga. s.	Sinbad	36	24	65.7	12.0	6.5	1926	do
31	225301	-----	Ga. s.	Sinbad	11	9	35.3	11.2	6.0	1926	Tacoma, Wash.
32	210330	-----	Ga. s.	Sinbad III	19	16	50.0	11.1	5.0	1912	Boston, Mass.
33	216681	-----	Ga. s.	Sinco	20	14	58.3	10.0	5.1	1918	New York, N. Y.
34	206049	-----	Ga. s.	Sirlon	21	21	51.2	13.4	7.7	1909	Marblehead, Mass.
35	228361	-----	Ga. s.	Sirocco	17	12	43.5	11.2	5.0	1929	Clason Point, N. Y.
36	227706	MGVR	Ga. s.	Siva	71	48	85.0	15.5	7.9	1928	Lynn, Mass.
37	208355	-----	Ga. s.	Siwash	19	19	40.7	11.4	4.9	1911	Terminal Island, Calif.
38	220669	-----	Ga. s.	Skedaddle	18	5	57.8	10.0	4.8	1917	Greenport, N. Y.
39	204420	KWGM	Ga. s.	Skidbladnir	76	55	90.0	15.8	6.0	1907	Wilmington, Calif.
40	227626	MGVD	Ga. s.	Skunk	17	11	53.1	11.2	4.1	1928	Stamford, Conn.
41	121191	KRBP	Ga. s.	Skylark	19	16	61.0	10.2	5.2	1901	New York, N. Y.
42	222683	MDNR	Ga. s.	Skylark	89	45	104.3	14.9	8.3	1917	Annapolis, Md.
43	221963	MDLF	Ga. s.	Skylark III	85	58	94.0	15.5	9.0	1922	Bristol, R. I.
44	225527	-----	Ga. s.	Slo and Ezy	24	20	34.8	14.5	4.2	1926	Miami, Fla.
45	224639	-----	Ga. s.	Smiles	30	21	53.0	13.0	6.4	1925	Bayonne, N. J.
46	228062	-----	Ol. s.	Snook	17	15	40.0	11.4	5.2	1928	City Island, N. Y.
47	228593	-----	Ga. s.	Snook II	17	12	43.5	11.4	5.0	1929	Clason Point, N. Y.
48	228727	-----	Ga. s.	Soan-Ge-Taha	30	24	51.8	12.0	5.9	1929	Wilmington, Del.
49	228529	MHJG	Ol. s.	Sobre Los Olas	127	86	83.0	21.4	9.2	1929	Los Angeles, Calif.
50	227204	-----	Ga. s.	Solana	97	66	77.7	16.0	9.3	1928	New York, N. Y.
51	228376	-----	Ol. s.	Solana	149	101	102.7	18.5	8.5	1929	do
52	227561	-----	Ga. s.	Solitaire	26	17	47.9	11.9	5.5	1928	Quincy, Mass.
53	228085	MGQJ	Ga. s.	Song O' The Wind	16	14	44.3	12.2	6.8	1927	Nantucket, Mass.
54	228367	MHFW	Ga. s.	Sonny	20	13	40.2	11.5	5.7	1929	Bayonne, N. J.
55	225219	-----	Ga. s.	Sonny Gil	18	15	38.3	10.9	5.0	1925	Fairton, N. J.
56	219325	LVBD	Ga. s.	Sonora	61	58	57.3	16.0	6.5	1919	Holly Hill, Fla.
57	222241	-----	Ga. s.	Sophie	20	13	45.5	11.8	6.2	1922	New Rochelle, N. Y.
58	227673	-----	Ga. s.	Souris	21	14	43.3	10.1	5.8	1928	Keyport, N. J.
59	229611	-----	Ga. s.	Souris	17	12	42.0	11.3	5.7	1929	do
60	221468	-----	Ga. s.	Southland	25	20	53.9	9.3	4.0	1921	Apalachicola, Fla.
61	220809	MBVK	Ga. s.	South Wind	28	18	42.3	13.2	5.1	1920	Keyport, N. J.
62	215582	-----	Ga. s.	Sovereign	10	7	40.0	9.9	4.3	1911	Port Clinton, Ohio.
63	226602	-----	Ga. s.	Sovereign	84	57	83.5	16.0	7.5	1927	Bay City, Mich.
64	225009	-----	Ol. s.	Sox II	56	38	62.7	14.8	6.9	1925	do

1 Formerly ga. y. Friendship V.

1 Formerly st. y. {a Slalla.
b Navy Slalla.

1 Formerly ga. s. Marie.

1 Formerly ga. y. Augusta II.

1 Formerly ga. s. {a Mabelle.
b Carrie.

6 Formerly ga. s. Morning Star.

7 Formerly ga. s. {a Floretta.

b Popsy-Mumsey.

6 Formerly ga. s. Riposo.

6 Formerly ga. y. Maya.

10 Formerly ga. y. {a Elsie 2d.
b Haida.

Line No.	Crew	Horsepower	Name of owner	Home port	Address of owner
1	2	150	Frederic P. Humphreys (N. J.)	New York, N. Y.	230 Park Avenue.
2	2	40	Fred J. Tarrant	Rochester, N. Y.	837 Main Street.
3	4	600	Junius S. Morgan	New York, N. Y.	23 Wall Street.
4	1	68	Walter D. Ebinger	do.	2290 Bedford Avenue (B).
5	1	20	D. V. S. Hill	Seattle, Wash.	2318 North Forty-fourth Street.
6	1	6 90	do.	do.	Do.
7	34	b1, 500	A. N. Andrews Investment Corporation (Del.)	New York, N. Y.	17 East Forty-fifth Street.
8	12	b 600	John H. French	Detroit, Mich.	5 West Larned Street.
9	3	80	Marist Bros.	Burlington, Vt.	Isle La Motte, Vt.
10	1	27	L. W. Johnson	Chicago, Ill.	6743 North Maplewood Avenue.
11	2	25	Charles T. Lark	New York, N. Y.	Hackensack, N. J.
12	3	b380	C. E. Wheeler	Los Angeles, Calif.	3173 Wilshire Boulevard.
13	1	b100	Laura H. White	Philadelphia, Pa.	Marlborough-Blenheim Hotel, Atlantic City, N. J.
14	2	28	Wm. W. Varney	Baltimore, Md.	710 North Carey Street.
15	2	360	W. M. Chesebrough	New York, N. Y.	Northport, N. Y.
16	2	100	William S. Grleve	Chicago, Ill.	612 North Michigan Avenue.
17	4	200	A. A. Schantz	Detroit, Mich.	Foot Wayne Street.
18	2	60	Norman O. Seagrave	Tampa, Fla.	1203 Grand Central Avenue.
19	5	80	Samuel L. Fuller	New York, N. Y.	14 Wall Street.
20	2	200	Lloyd K. Hillman	Los Angeles, Calif.	507 South Flower Street.
21	3	360	Caleb F. Fox, Jr.	Philadelphia, Pa.	Commercial Trust Building.
22	2	80	F. H. McCormick-Goodhart	Washington, D. C.	Hyattsville, Md.
23	2	300	Robert G. Campbell	Oswego, N. Y.	Utica, N. Y.
24	6	55	Stewart Edward White	Seattle, Wash.	Burlingame, Calif.
25	4	20	James R. Hodder	Boston, Mass.	505 Tremont Building.
26	2	40	Frederick E. Smith	Miami, Fla.	General delivery.
27	4	b 75	L. E. Hanchett	San Francisco, Calif.	Kohl Building.
28	1	70	W. J. Tappan	Toledo, Ohio	Mansfield, Ohio.
29	2	130	Bradbury L. Barnes	Providence, R. I.	Elmwood Station.
30	4	400	Charles S. Payson	New York, N. Y.	111 Broadway.
31	1	20	W. R. Hedley	Seattle, Wash.	1519 Third Avenue.
32	1	40	John H. Cone	Miami, Fla.	28 South O Street, Lake Worth, Fla.
33	2	720	W. B. Leeds	New York, N. Y.	Oyster Bay, N. Y.
34	1	18	Frederick A. Dewey	do.	50 Broadway.
35	1	230	B. B. Jennings	do.	Glen Head, Long Island, N. Y.
36	6	400	Donald F. Tripp	do.	60 Broadway.
37	1	20	Howard W. Wright	Los Angeles, Calif.	Pasadena, Calif.
38	3	750	Kenneth N. Avery	do.	20 South Raymond Avenue, Pasadena, Calif.
39	6	300	Frank A. Garbutt	do.	712 Pantages Building.
40	2	400	Phillip L. Smith	Rockland, Me.	Tenants Harbor, Me.
41	3	40	Perry M. Shepard	Rochester, N. Y.	802 South Main Street, Geneva, N. Y.
42	2	110	J. K. Edlin	Chicago, Ill.	134 North La Salle Street.
43	5	250	George Harrison Phelps	Detroit, Mich.	110 Rowena Avenue.
44	2	28	Avis B. Rawle	Miami, Fla.	1352 S. W. Seventh Street.
45	1	80	Tully C. Estee	New York, N. Y.	203 Summit Avenue, Mount Vernon, N. Y.
46	1	60	B. Y. Norton	do.	Pelham Manor, N. Y.
47	1	b 140	T. J. S. Flint	do.	7 East Forty-second Street.
48	2	175	J. R. Buchanan	Washington, D. C.	Warrenton, Va.
49	7	b 240	Sunset Exploration Co. (Calif.)	Los Angeles, Calif.	650 South Grand Avenue.
50	4	200	Frank D. Coster	Bridgeport, Conn.	160 Mill Plain Road, Fairfield, Conn.
51	7	600	W. C. Robinson	Pittsburgh, Pa.	1110 Fulton Building.
52	2	300	Russell Bonyng	Boston, Mass.	617 Columbia Road, Dorchester, Mass.
53	1	30	Rayburn Watres	Vineyard Haven, Mass.	Box 185, Sarcouret, Nantucket, Mass.
54	1	125	R. W. P. Barnes	New York, N. Y.	Booth Avenue, Englewood, N. J.
55	1	65	Gilbert L. Smith	Philadelphia, Pa.	25 South Chalfonte Avenue, Atlantic City, N. J.
56	3	60	F. A. Harrod	Miami, Fla.	1144 Northwest Twenty-ninth Terrace.
57	2	37	Henry M. Hubbell	New York, N. Y.	New Rochelle, N. Y.
58	2	290	Carroll B. Alker	do.	825 Madison Avenue.
59	2	290	Frederic P. Humphreys (N. J.)	do.	Keyport, N. J.
60	2	25	Henry T. Diehl	Apalachicola, Fla.	Tallahassee, Fla.
61	2	60	Gertrude Dressing	New York, N. Y.	Harrison, N. Y.
62	1	60	E. A. McNab	Seattle, Wash.	Northcliffe Apartments, Boren Avenue and Seneca Street.
63	5	300	Otto E. Sovereign	Port Huron, Mich.	Bay City, Mich.
64	2	100	George W. Loft	New York, N. Y.	400 Broome Street.

¹¹ Formerly ga. y. Druvilla.
¹² Formerly ga. y. Saga.
¹³ Formerly ga. y. St. Louis III.
¹⁴ Formerly ga. y. Franeda.
¹⁵ Formerly ga. y. Sylvia III.

¹⁶ Formerly ga. y. {a Shirley.
 {b Ahnaki.
 {c Bo.
¹⁷ Formerly ga. y. Harbinger.
¹⁸ Formerly ga. y. Cythera.
¹⁹ Formerly ol. y. Henrietta III.

Line No.	Official No.	Signal letters	Rig	Name of yacht	Tonnage		Register dimensions			When built	Where built
					Gross	Net	Length	Breadth	Depth		
MOTOR YACHTS— Continued											
							<i>Feet</i>	<i>Feet</i>	<i>Feet</i>		
1	118759	KNBG	Ga. s.	Spalpeen.....	29	26	66.0	12.5	8.1	1897	Bristol, R. I.
2	210416		Ga. s.	Spark.....	19	15	46.0	11.9	5.4	1912	Huntington, N. Y.
3	225398		Ga. s.	Speck.....	23	15	47.8	12.0	5.6	1926	Olympia, Wash.
4	227765		Ga. s.	Speedalong II.....	27	18	53.7	11.0	6.2	1928	New York, N. Y.
5	224750	MFSP	Ol. s.	SPEEDJACKS.....	190	129	108.5	25.9	14.1	1925	Boston, Mass.
6	215144		Ga. s.	Speckjax.....	17	12	48.1	10.0	4.8	1917	do.
7	226922	MGQC	Ol. s.	Sphinx.....	56	48	71.0	19.1	10.8	1927	Salisbury, Md.
8	227905		Ga. s.	Sphinx II.....	19	13	39.8	11.2	5.6	1913	Boston, Mass.
9	223797	MFLS	Ga. s.	Sphinx.....	111	76	79.3	17.0	9.6	1924	New York, N. Y.
10	214929		Ga. s.	Spikes.....	54	36	69.2	16.1	6.7	1917	Port Clinton, Ohio.
11	227676		Ga. s.	Spinaway.....	29	19	48.5	12.6	6.1	1928	Bayonne, N. J.
12	225552	MGOB	Ga. s.	Spindle.....	36	24	65.8	12.4	5.8	1926	Boston, Mass.
13	204549		Ga. s.	Spindrift.....	31	26	55.6	14.5	9.1	1907	San Diego, Calif.
14	225808	MQFD	Ga. s.	Spindrift.....	47	32	68.7	14.9	5.9	1926	Stamford, Conn.
15	226545		Ga. s.	Spindrift.....	16	14	43.1	12.8	6.9	1927	East Boothbay, Me.
16	226042	MQHR	Ga. s.	Spindrift.....	73	58	78.3	14.5	6.5	1926	New York, N. Y.
17	227625		Ga. s.	Spindrift.....	17	14	47.2	12.4	7.3	1928	Wiscasset, Me.
18	228452	MIQP	Ga. s.	Spindrift.....	20	13	40.2	11.5	5.7	1929	Bayonne, N. J.
19	218309		Ga. s.	Split-fire.....	21	14	59.0	11.9	5.1	1911	Greenville, Me.
20	222064	MDNK	Ga. s.	SPIRIT.....	181	123	90.0	20.0	11.6	1922	Neponset, Mass.
21	202396		Ga. s.	Spray.....	21	14	49.2	10.6	5.1	1905	Taunton, Mass.
22	214202		Ga. s.	Spray.....	14	10	38.6	12.5	4.4	1916	San Diego, Calif.
23	221082		Ga. s.	Spray.....	17	11	39.1	12.7	5.1	1921	Fairhaven, Mass.
24	223108		Ga. s.	Spray.....	18	12	45.2	10.5	5.3	1923	New York, N. Y.
25	206642		Ga. s.	Spray II.....	41	37	57.0	12.6	6.0	1911	do.
26	221553		Ga. s.	Spray III.....	68	33	67.0	16.0	8.5	1921	Trenton, Mich.
27	227698		Ga. s.	Spunky.....	23	20	43.5	11.7	5.7	1913	Washington, D. C.
28	213976	LFVN	Ga. s.	Squaw.....	22	21	51.0	14.4	8.6	1916	Bristol, R. I.
29	218172		Ga. s.	Squidgulum II.....	16	11	51.9	11.2	5.1	1917	New York, N. Y.
30	206314		Ga. s.	Stalwart.....	43	36	68.6	14.5	6.2	1911	Nyack, N. Y.
31	220705		Ga. s.	Standard.....	28	21	49.7	13.0	6.5	1920	Brooklyn, N. Y.
32	227622		Ga. s.	Stanley.....	15	12	37.1	9.6	4.8	1928	Tacoma, Wash.
33	223824		Ga. s.	Stanquin.....	26	18	47.7	12.3	5.8	1924	Wiscasset, Me.
34	213614	LFNW	Ga. s.	Starland.....	44	39	74.0	18.4	6.6	1915	Salisbury, Md.
35	228704	MHKK	Ga. s.	Starlight.....	17	12	43.5	11.2	5.0	1929	Clason Point, N. Y.
36	223969	MFPQ	Ga. s.	Starling.....	17	14	44.8	10.8	5.2	1924	Braintree, Mass.
37	225809	MQHW	Ol. s.	STARLING.....	158	121	111.1	26.0	12.5	1926	East Boothbay, Me.
38	225827		Ga. s.	Starling.....	54	32	75.4	13.8	7.0	1926	Orillia, Ont., Canada.
39	222815	MFBQ	Ga. s.	Stella.....	32	22	55.8	15.8	9.2	1923	Boston, Mass.
40	227178		Ga. s.	Stella Maris.....	39	32	56.2	14.4	6.3	1928	Dockton, Wash.
41	227783		Ga. s.	Stella Polaris.....	29	19	48.5	12.6	6.1	1928	Bayonne, N. J.
42	222633	MDVC	Ol. s.	Stranger.....	90	61	104.5	14.8	8.5	1918	Mare Island, Calif.
43	211496		Ga. s.	Strangeways.....	46	31	62.2	14.3	6.4	1913	Port Clinton, Ohio.
44	218151	LKMG	Ga. s.	Student Prince.....	41	36	62.8	12.1	5.1	1911	North Tonawanda, N. Y.
45	223136		Ga. s.	Stumble Inn 2.....	79	64	104.3	14.9	8.3	1917	Jacksonville, Fla.
46	227913	MHBD	Ga. s.	Sturdy.....	10	8	34.4	10.6	5.6	1928	Thunderbolt, Ga.
47	225413		Ga. s.	Stymie.....	30	24	51.8	12.0	5.9	1929	Wilmington, Del.
48	221200		Ga. s.	Sueja.....	10	8	32.4	9.2	3.8	1918	Port Crescent, Wash.
49	225459	MGBT	Ol. s.	Sueja III.....	179	121	108.1	19.0	11.1	1926	Winslow, Wash.
50	211909	LDJG	Ga. s.	Sueno.....	57	52	66.5	16.2	3.1	1913	Miami, Fla.
51	224506		Ga. s.	Suez.....	23	17	49.8	13.5	7.8	1925	Wiscasset, Me.
52	213140		Ga. s.	Sumac.....	17	14	49.8	9.3	4.8	1915	Alton, Ill.
53	225958	MGFV	Ol. s.	SUMAR.....	469	319	149.2	26.1	16.2	1926	Brooklyn, N. Y.
54	226093		Ga. s.	Sumartin.....	19	13	47.0	11.6	5.2	1926	Bayonne, N. J.
55	226118	MGJO	Ga. s.	Summer Girl.....	127	110	86.0	18.0	8.9	1926	Camden, N. J.
56	222099		Ga. s.	Sunbeam.....	22	8	51.2	13.5	7.7	1922	Boothbay Harbor, Me.
57	226058		Ol. s.	Sunbeam.....	69	37	76.8	16.7	7.4	1926	Damariscotta, Me.
58	226637		Ga. s.	Sunbeam.....	11	9	33.9	12.0	6.1	1927	Tacoma, Wash.
59	212047		Ga. s.	Sundart II.....	16	11	45.4	10.9	5.5	1914	New York, N. Y.
60	218800		Ga. s.	Sun Dial.....	29	15	53.6	13.8	6.2	1919	Chicago, Ill.
61	222304	MDRC	Ga. s.	Sundown.....	30	18	51.7	12.8	5.4	1922	Bayonne, N. J.
62	218604	LSDJ	Ga. s.	Sunflower.....	62	42	68.8	17.0	7.5	1919	Bristol, R. I.
63	203093		Ga. s.	Sunrise.....	18	17	40.8	10.0	4.9	1906	Boston, Mass.

¹ Formerly U. S. Navy No. 1628.

² Formerly ga. y. Skink.

³ Formerly ga. y. ^a Topaz.
^b Manana.

⁴ Formerly ga. y. ^a Rachel.
^b Mary Belle.

⁵ Formerly ga. y. Yankee Girl.

⁶ Formerly ga. y. Lone Star.

⁷ Formerly ga. y. Kin-Nah-Beh.

⁸ Formerly ga. y. ^a Caritas.
^b Mardonla.

⁹ Formerly ga. y. Helen III.

¹⁰ Formerly ga. y. Ruby III.

¹¹ Formerly ga. y. ^a Gladiola.
^b Millben.
^c Dawn.

¹² Formerly ga. y. ^a Topaz.
^b Tosari.

¹³ Formerly ga. y. Starling.

¹⁴ Formerly ga. y. Ranel.

Line No.	Crew	Horsepower	Name of owner	Home port	Address of owner
1	2	45	H. C. Stratton.....	Boston, Mass.....	Maldon, Mass.
2	1	40	Charles Werner.....	New York, N. Y.....	1360 Grant Avenue, Bronx.
3	1	165	Joe R. Speckart.....	Tacoma, Wash.....	Olympia, Wash.
4	4	360	S. F. Rothschild.....	New York, N. Y.....	422 Fulton Street (B).
5	9	b 230	Percy K. Hudson.....	do.....	25 Broadway.
6	2	180	A. C. Downey.....	Detroit, Mich.....	960 Atkinson Avenue.
7	5	40	Alexander Sellers.....	Philadelphia, Pa.....	1600 Hamilton Street.
8	1	50	Howard L. Rich.....	Boston, Mass.....	419 Atlantic Avenue.
9	7	180	W. R. Seigle.....	New York, N. Y.....	Madison Avenue and Forty-first Street.
10	2	120	A. W. McLellan.....	New Orleans, La.....	22 Audubon Place.
11	1	200	Henry W. Howe.....	New York, N. Y.....	Bedford Hills, N. Y.
12	4	450	Henry E. K. Ruppel.....	Salem, Mass.....	66 Willow Street, Quincy, Mass.
13	2	30	Rufus P. Spalding.....	Los Angeles, Calif.....	South Pasadena, Calif.
14	4	400	Donald Parson.....	New York, N. Y.....	Hotel Roosevelt.
15	1	25	Orrin G. Wood.....	Boston, Mass.....	15 State Street.
16	7	1, 100	W. A. Harriman.....	New York, N. Y.....	26 Broadway.
17	2	30	Charles Higginson.....	Boston, Mass.....	Cohasset, Mass.
18	1	b 160	F. G. C. Lyon.....	New York, N. Y.....	Center Island, Oyster Bay, N. Y.
19	2	125	James H. Rand.....	Buffalo, N. Y.....	North Tonawanda, N. Y.
20	8	250	James H. Rand 3d.....	New York, N. Y.....	Graybar Building, Lexington Avenue and Forty-fourth Street.
21	2	75	Oscar H. Robey.....	Washington, D. C.....	3944 Morrison Street NW.
22	1	75	J. P. Dougall.....	San Diego, Calif.....	La Jolla, Calif.
23	1	30	Adolph G. Sutro.....	New Bedford, Mass.....	
24	3	180	G. W. Forsberg.....	Washington, D. C.....	Eighth and Water Streets SW.
25	1	100	Lester Briggs.....	Detroit, Mich.....	Brunswick Hotel.
26	2	125	Henry B. Joy.....	do.....	Grosse Pointe, Mich.
27	1	40	Louis N. Robinson.....	Philadelphia, Pa.....	411 College Avenue, Swarthmore, Pa.
28	1	40	Frederick R. Kellogg.....	Rockland, Me.....	Dark Harbor, Me.
29	1	125	J. Walter Kopke.....	New York, N. Y.....	273 Park Place (B.).
30	2	60	Max Tradelius.....	do.....	Hotel Pennsylvania.
31	2	50	Ivar May.....	do.....	Fort Wadsworth, N. Y.
32	1	18	Ralph Magnusen.....	Tacoma, Wash.....	509 South Fiftieth Street.
33	1	85	Stanhope S. Goddard.....	New York, N. Y.....	34 Wall Street.
34	3	50	Charles S. Gerth.....	New Orleans, La.....	4 Blanc Place.
35	1	140	C. Albert Kuehnle.....	Philadelphia, Pa.....	Northwest corner Seventeenth and Vine Streets.
36	1	167	Philip H. Sullivan.....	Boston, Mass.....	Braintree, Mass.
37	13	100	George F. Tyler.....	Philadelphia, Pa.....	Elkins Park, Pa.
38	5	360	Ivan Trucking Corporation (N. Y.).....	New York, N. Y.....	2001 Broadway.
39	3	40	George Lewis.....	Belfast, Me.....	Islesboro, Me.
40	2	100	John A. Martinolich.....	Seattle, Wash.....	Dockton, Wash.
41	1	250	Livingston L. Short.....	New York, N. Y.....	251 West Fifty-seventh Street.
42	5	180	F. E. Lewis.....	Los Angeles, Calif.....	Spadra, Calif.
43	3	160	Joseph H. Defrees.....	Rockland, Me.....	Camden, Me.
44	2	150	Elizabeth Murphy.....	Detroit, Mich.....	Lee Plaza Hotel.
45	8	660	Clarence Fix.....	Buffalo, N. Y.....	1826 Niagara Street.
46	1	16	Edward Miles.....	New York, N. Y.....	Foot Bay and Forty-fifth Streets (B).
47	2	350	Arthur A. Brown.....	do.....	328 Lafayette Street.
48	1	100	Carl A. Whitehead.....	Seattle, Wash.....	5111 Greenwood Avenue.
49	5	360	Wilsow Marine Railway & Shipbuilding Co. (Wash.).....	do.....	502 Burke Building.
50	1	30	J. C. Henderson.....	Chicago, Ill.....	Southmoor Hotel.
51	3	40	Howard M. Grant.....	Detroit, Mich.....	Grosse Pointe, Mich.
52	1	40	Phil M. Warren.....	Memphis, Tenn.....	Care Stratton-Warren Hardware Co.
53	21	b 840	David C. Whitney.....	Detroit, Mich.....	1835 David Whitney Building.
54	2	88	Electric Boat Co. (N. J.).....	New York, N. Y.....	11 Pine Street.
55	7	300	Carle C. Conway.....	do.....	100 East Forty-second Street.
56	1	35	Charles A. Gould II.....	do.....	Huntington, N. Y.
57	3	120	Seacoast Missionary Society.....	Bar Harbor, Me.....	
58	1	40	Fred Leckenby.....	Tacoma, Wash.....	2910 North Twenty-eighth Street.
59	3	48	Albert Fabacher, Jr.....	New Orleans, La.....	3900 Prytanla Street.
60	3	145	Felix P. Vaccaro.....	do.....	5010 St. Charles Avenue.
61	2	100	John B. Kearney.....	New York, N. Y.....	247 Albany Avenue, Kingston, N. Y.
62	3	108	Erwin M. Jennings.....	Bridgeport, Conn.....	27 Harrison Street.
63	1	40	John A. Oak.....	Philadelphia, Pa.....	Hammonton, N. J.

^a U. S. Navy S. C. No. 279.
^b Formerly U. S. Q. C. V 8.
^c Ga. y. Ekwood.
^a Niagara.
^b Teucer.
^c Sylvia II.
^a Apache.
^b Latona.
^c Corsair.
^b Formerly U. S. Navy S. C. 208.

^a Wo Go.
^b Mary Dear.
^a Sachem.
^b Nancy Earle.
^a Elco.
^a Sea Toy.
^b Gerovi.
^a Roy L II.
^a Alberta.
^b Eljena.

Line No.	Official No.	Signal letters	Rig	Name of yacht	Tonnage		Register dimensions			When built	Where built
					Gross	Net	Length	Breadth	Depth		
MOTOR YACHTS—											
Continued											
1	117051	-----	Ga. s.	Sunshine.....	41	34	52.9	20.2	7.4	1901	East Boothbay, Me.....
2	214480	-----	Ga. s.	Sunshine.....	20	19	39.0	13.2	6.4	1899	Manitowoc, Wis.....
3	214934	LGWH	Ga. s.	Sunshine.....	64	55	65.9	16.4	7.6	1917	Brooklyn, N. Y.....
4	221028	-----	Ga. s.	Sunshine.....	20	13	50.4	10.7	4.1	1920	Milwaukee, Wis.....
5	226033	-----	Ga. s.	Sunshine.....	56	23	62.7	14.8	6.9	1926	Erle, Pa.....
6	227534	-----	Ga. s.	Sunshine II.....	67	45	72.7	14.1	7.5	1928	New York, N. Y.....
7	211777	-----	Ga. s.	Super X.....	23	18	49.0	12.4	5.5	1913	Alton, Ill.....
8	222690	MDVW	Ga. s.	Surcease.....	79	54	104.3	14.9	8.3	1917	Brooklyn, N. Y.....
9	110504	-----	Ga. s.	Surprise.....	17	13	36.0	12.9	3.4	1892	Morgan City, La.....
10	116785	-----	Ga. s.	Surprise.....	13	12	36.1	13.0	4.7	1897	New Rochelle, N. Y.....
11	228453	-----	Ga. s.	Surprise.....	17	15	47.7	12.4	7.3	1929	Boothbay Harbor, Me.....
12	228303	-----	Ga. s.	Susan II.....	21	19	44.8	10.7	5.1	1929	Port Clinton, Ohio.....
13	227082	-----	Ga. s.	Susan E.....	20	13	40.2	11.5	5.7	1928	Bayonne, N. J.....
14	227852	-----	Ol. s.	Susanne.....	18	12	46.3	13.0	6.9	1928	Huntington, N. Y.....
15	228338	-----	Ga. s.	Susie.....	10	9	35.4	9.1	4.7	1927	Seattle, Wash.....
16	225008	-----	Ol. s.	Suva.....	27	18	50.1	14.2	7.0	1925	Hongkong, China.....
17	223793	MFLR	Ga. s.	Suzanne II.....	31	21	53.0	13.0	6.4	1924	Bayonne, N. J.....
18	227780	-----	Ga. s.	Suzanne IV.....	20	13	40.2	11.5	5.7	1928	do.....
19	226993	-----	Ga. s.	Swallow.....	8	7	30.0	8.5	3.1	1919	New York, N. Y.....
20	221336	-----	Ga. s.	Swastika.....	21	9	46.5	14.0	5.9	1921	East Boothbay, Me.....
21	117177	-----	Ga. s.	Sweetheart.....	32	22	66.1	13.0	5.4	1902	Essington, Pa.....
22	202248	KTWS	Ga. s.	Sweetheart.....	30	26	57.6	12.0	5.2	1905	New York, N. Y.....
23	204478	-----	Ga. s.	Sweetheart.....	17	16	43.6	10.3	5.3	1907	South Boston, Mass.....
24	90566	-----	Ga. s.	Swifan.....	28	14	64.1	10.5	6.4	1901	do.....
25	227763	-----	Ga. s.	Switch.....	27	8	53.7	11.0	6.2	1928	New York, N. Y.....
26	226556	-----	Ga. s.	Sybarita.....	80	54	81.3	16.0	8.5	1927	do.....
27	213128	LFJB	Ga. s.	SYBILLA III.....	103	70	115.1	14.2	8.2	1915	City Island, N. Y.....
28	222879	-----	Ga. s.	Sydney.....	18	12	48.9	10.7	4.8	1923	Boston, Mass.....
29	225101	MFTQ	Ga. s.	Sydney.....	163	146	94.2	20.0	6.4	1925	Camden, N. J.....
30	225764	-----	Ol. s.	Sylvia.....	244	165	123.4	21.6	11.0	1926	Bay City, Mich.....
31	227160	-----	Ga. s.	Sylvia.....	26	20	50.8	13.4	4.4	1919	New York, N. Y.....
32	227844	-----	Ga. s.	Sylvia.....	27	12	48.0	13.8	7.6	1928	San Diego, Calif.....
33	228523	-----	Ga. s.	Sylvia J.....	17	15	39.7	11.6	5.7	1929	Seattle, Wash.....
34	221326	MCTP	Ga. s.	Sylvia M.....	64	44	74.0	15.3	5.8	1921	East Greenwich, Conn.....
35	228395	-----	Ga. s.	Sylvia-Gee.....	18	15	38.0	11.3	5.5	1929	Wilmington, Del.....
36	222567	MDTN	Ga. s.	SYMPHONIA.....	195	151	112.6	20.2	9.2	1922	New York, N. Y.....
37	116968	-----	Ga. s.	Syren.....	17	16	41.6	12.4	6.2	1899	East Boothbay, Me.....
38	214782	LGSC	Ga. s.	Tagliani.....	44	34	70.0	13.6	5.7	1913	New Orleans, La.....
39	228349	-----	Ga. s.	Tal-Tal.....	18	15	38.0	12.3	5.5	1929	Wilmington, Del.....
40	221509	-----	Ga. s.	Talapus.....	13	8	40.0	9.0	5.0	1911	Vancouver, British Columbia.....
41	107501	KPLF	Ol. s.	Talayha (composite).....	75	57	83.4	19.0	10.8	1899	Bristol, R. I.....
42	225387	-----	Ga. s.	Talisman.....	38	29	54.0	13.4	6.0	1926	Lynn, Mass.....
43	226875	-----	Ga. s.	Tamalmar.....	22	21	43.8	13.0	7.0	1927	Stockton, Calif.....
44	227048	-----	Ga. s.	Tamarack.....	22	16	49.7	13.5	6.0	1927	East Boothbay, Me.....
45	210702	-----	Ga. s.	Tamarit.....	25	17	65.8	10.5	4.7	1912	New York, N. Y.....
46	222842	-----	Ga. s.	Tamlami.....	79	54	104.3	14.9	8.3	1917	Brooklyn, N. Y.....
47	210074	-----	Ga. s.	Tanora.....	16	14	35.9	11.0	4.3	1912	Tacoma, Wash.....
48	220278	LWTN	Ga. s.	Tanagra.....	27	19	60.3	12.0	3.6	1920	Stamford, Conn.....
49	204771	-----	Ga. s.	Tannis.....	21	14	45.4	10.2	5.5	1907	Muskegon, Mich.....
50	150879	-----	Ga. s.	Tanya.....	23	22	51.2	15.9	7.1	1900	Bristol, R. I.....
51	203189	KVLH	Ga. s.	Taormina.....	62	57	78.7	19.0	10.2	1906	Boston, Mass.....
52	228465	-----	Ga. s.	Tapawinga.....	23	20	44.1	11.2	5.4	1929	Stockton, Calif.....
53	223659	MFKP	Ga. s.	TAORMINA.....	178	121	113.4	19.6	10.6	1924	Boston, Mass.....
54	219818	-----	Ga. s.	Tara.....	23	15	52.4	12.5	5.3	1920	New York, N. Y.....
55	220004	LWMQ	Ga. s.	Tara.....	46	31	77.0	12.6	5.9	1920	Bristol, R. I.....
56	225683	MGOV	Ga. s.	Tar Heel.....	48	39	70.7	14.6	5.5	1926	Stamford, Conn.....
57	203690	KVRP	Ga. s.	Tarolinta.....	22	20	60.0	12.2	5.6	1906	Long Island City, N. Y.....
58	202176	KVHQ	Ga. s.	Tarpon.....	20	17	43.3	15.1	6.5	1905	Boston, Mass.....
59	222162	MDPS	Ga. s.	Tarpon.....	30	18	51.7	12.3	5.4	1922	Bayonne, N. J.....
60	210311	-----	Ga. s.	TAWMIE.....	123	83	100.5	16.0	5.0	1912	New York, N. Y.....
61	225871	-----	Ga. s.	Teal.....	17	9	45.8	12.4	7.0	1926	Boothbay Harbor, Me.....
62	223432	-----	Ga. s.	Tech jr.....	22	17	52.0	11.0	4.9	1924	Milwaukee, Wis.....
63	223450	-----	Ga. s.	Temorangerie.....	31	21	63.0	13.0	6.4	1923	Bayonne, N. J.....
64	220358	-----	Ga. s.	Tempter.....	22	17	53.9	11.0	4.9	1920	Milwaukee, Wis.....

- 1 Formerly ga. y. ^(a) Loiterer IV.
 2 Formerly ^(a) U. S. Navy S. C. 167.
 3 Formerly ga. y. ^(a) Homera.
 4 Formerly ga. y. Rofus.
 5 Formerly U. S. Navy No. 5317.
 6 Formerly ga. y. Helena.

- 7 Formerly ga. y. Escape.
 8 Formerly ga. y. Paragon.
 9 Formerly ga. y. Cintra.
 10 Formerly ga. y. ^(a) Samuri.
 11 Formerly ga. y. ^(a) Topaz.
 12 Formerly British ga. s. Talapus.
 13 Formerly ga. y. Athene.

Line No.	Crew	Horsepower	Name of owner	Home port	Address of owner
1	2	40	H. S. Denniston	Mobile, Ala.	350 Oakleigh Avenue.
2	2	20	Elmer Johnson	Chicago, Ill.	4346 Kamerling Avenue.
3	2	280	Karl A. Bickel	New York, N. Y.	13 Grameroy Park.
4	2	300	Edward G. Simmons	New Orleans, La.	Whitney-Central Building.
5	2	210	E. H. Scott	Erle, Pa.	325 West Front Street.
6	3	120	Harvey W. Harper	New York, N. Y.	40 Magnolia Avenue, Larchmont, N. Y.
7	1	40	John M. Olin	St. Louis, Mo.	Alton, Ill.
8	3	660	Howard F. Baxter	Chicago, Ill.	747 Fountain Street, Grand Rapids, Mich.
9	1	10	Harry O. Penick	New Orleans, La.	Franklin, La.
10	1	30	Elno H. Trump	Cleveland, Ohio	120 Lloyd Street, Barberton, Ohio.
11	2	b 15	Josiah O. Low	New York, N. Y.	1030 Fifth Avenue.
12	1	150	William H. Bigham	Albany, N. Y.	272 Albany Avenue, Kingston, N. Y.
13	3	125	J. Kennedy Cross	Newport News, Va	3214 West Avenue.
14	1	60	Dickson B. Potter	New York, N. Y.	East Hampton, N. Y.
15	1	35	Paul Billingsley	Seattle, Wash.	Box 60, Portage, Wash.
16	1	40	Frank J. Pratt, jr.	do	Coupeville, Wash.
17	2	80	John S. Keegan	New York, N. Y.	67 Wall Street.
18	4	125	Cornelius Hearn, jr.	do	25 Broad Street.
19	2	24	Boucher & Co.	Tacoma, Wash.	2301 Center Street.
20	2	35	U. J. Herrmann	Chicago, Ill.	126 North Dearborn Street.
21	4	42	A. D. Geoghegan	New Orleans, La.	70 Audubon Boulevard
22	3	90	Edson W. Briggs	Washington, D. C.	1108 Sixteenth Street NW.
23	1	75	Willford J. Hawkins	Baltimore, Md.	Claiborne, Md.
24	2	75	William H. Stewart	Jacksonville, Fla.	South Jacksonville, Fla.
25	2	360	H. E. Talbott, jr.	New York, N. Y.	75 East Forty-fifth Street.
26	4	b 600	Clifford V. Brokaw	do	250 Park Avenue.
27	8	400	John F. Betz, 3d.	Philadelphia, Pa.	Malvern, Pa.
28	3	900	F. O. Williams	New York, N. Y.	66 Leonard Street.
29	10	500	Sidney E. Hutchinson	Philadelphia, Pa.	1718 Walnut Street.
30	12	b 600	Logan G. Thomson	Grand Haven, Mich.	Charlevoix, Mich.
31	1	70	Arthur Zimmerman	Louisville, Ky.	Fort Thomas, Ky.
32	2	b 130	E. P. Chartres Martin	San Diego, Calif.	411 Medico-Dental Building.
33	1	65	E. Lloyd Nelson	Seattle, Wash.	168 Fortieth Avenue North.
34	4	280	A. O. Murphy	New York, N. Y.	522 Fifth Avenue.
35	1	100	S. T. Gilbert	Detroit, Mich.	2190 Milwaukee Avenue.
36	6	550	Charles Ringling	New York, N. Y.	Madison Avenue and Twenty-sixth Street.
37	2	18	George Mercer	do	266 West Twenty-third Street.
38	2	100	Semon Weis	New Orleans, La.	817 Gravier Street.
39	1	175	Sidney M. Colgate	New York, N. Y.	105 Hudson Street, Jersey City, N. J.
40	2	30	Harry L. Dodge	Seattle, Wash.	Anacortes, Wash.
41	10	50	Lazard Lippman	Los Angeles, Calif.	San Pedro, Calif.
42	2	130	Benjamin P. Kimball	Boston, Mass.	383 Washington Street.
43	1	b 40	R. H. Goodale	San Francisco, Calif.	84 Vicente Road, Berkeley, Calif.
44	2	85	Frederick L. Jenckes	Providence, R. I.	88 Cooke Street.
45	3	400	Joseph Snyder	Miami, Fla.	Palm Beach, Fla.
46	5	440	Florida Railway & Navigation Co. (Del.)	Key West, Fla.	Everglades, Fla.
47	1	40	Arthur O. Tucker	Seattle, Wash.	925 Twenty-first Avenue North.
48	2	255	Nugent Fallon	New York, N. Y.	49 Wall Street.
49	1	60	Harvey M. Ross	Seattle, Wash.	114 East Fifty-fifth Street.
50	2	50	James R. Hensler	Newark, N. J.	73 Wilson Avenue.
51	9	63	L. F. Orofoot	Omaha, Nebr.	Omaha National Bank Building.
52	1	b 200	Frank A. Cressey, jr.	San Francisco, Calif.	1006 H Street, Modesto, Calif.
53	2	400	William S. Eaton	Boston, Mass.	27 State Street.
54	1	120	Buell Heminway, jr.	New Haven, Conn.	Watertown, Conn.
55	4	260	Henry L. Maxwell	New York, N. Y.	420 Park Avenue.
56	4	400	John W. Hanes	do	65 Broadway.
57	1	50	William A. Rigoulot	do	350 Fulton Street (B).
58	3	25	John H. Elliott	Baltimore, Md.	1202 Garrett Building.
59	2	80	Harold C. Kelth	Boston, Mass.	Falmouth, Mass.
60	6	125	William T. Barbour	Detroit, Mich.	Birmingham, Mich.
61	2	15	R. G. Blgelow	New York, N. Y.	45 West Thirty-fifth Street.
62	3	470	Francis V. du Pont	Wilmington, Del.	Du Pont Building.
63	3	80	Francis S. Bushey	New York, N. Y.	764 Court Street (B).
64	2	300	Edwin H. Jounson	do	4 South Pinehurst Avenue.

¹⁴ Formerly ga. y. *a* Shadow.
¹⁵ Formerly U. S. Navy S. O. 166.
a Virginian.
¹⁶ Formerly ga. y. *b* Robethida.
c Pleiades.
¹⁷ Formerly ga. y. W. O. Stetson.
¹⁸ Formerly sloop Pleasure.

¹⁹ Formerly ga. y. *a* Oriana II.
b Florence A.
a Vasantia.
²⁰ Formerly ga. y. *b* Wasteena.
²¹ Formerly ga. y. Radiant.
²² Formerly ga. s. Elmasada II.
²³ Formerly ga. y. Surdna III.
²⁴ Formerly ga. y. Eva.

Line No.	Official No.	Signal letters	Rig	Name of yacht	Tonnage		Register dimensions			When built	Where built
					Gross	Net	Length	Breadth	Depth		
MOTOR YACHTS—											
Continued											
1	227043		Ga. s.	Temptor II	35	15	61.7	15.2	4.4	1927	Morehead City, N. C.
2	226644		Ol. s.	Tempress	66	45	82.0	20.0	8.8	1914	Vancouver, B. C.
3	215143		Ol. s.	Tennessee	34	23	70.6	12.0	5.1	1916	Salisbury, Md.
4	227445		Ga. s.	Tequila	28	23	51.8	11.5	5.7	1928	Wilmington, Del.
5	204536		Ga. s.	Tern	18	17	48.0	10.0	5.0	1907	South Boston, Mass.
6	224740		Ga. s.	Terrybill III	30	20	60.0	11.0	5.7	1925	Clason Point, N. Y.
7	206665	LBGD	Ga. s.	Thais	23	19	54.6	11.2	6.0	1909	Lynn, Mass.
8	207929		Ga. s.	Thais	27	17	78.0	12.6	6.6	1906	St. Joseph, Mich.
9	225227	MFVJ	Ga. s.	Thalia	119	109	84.8	18.0	6.2	1925	Camden, N. J.
10	227699		Ga. s.	The Almar	19	15	45.0	10.5	5.0	1928	Wilmington, Del.
11	227487		Ga. s.	The Annas	28	19	47.2	12.6	6.1	1928	Millford, Del.
12	203084		Ga. s.	The Duchess	42	36	67.0	13.5	6.1	1906	New York, N. Y.
13	207401	LBMG	Ga. s.	The Major	26	22	52.1	12.2	5.1	1910	do.
14	228622		Ol. s.	Theano	38	26	56.4	15.5	6.4	1929	Wilmington, Del.
15	145778		Ga. s.	Thelma	26	17	57.8	10.8	4.6	1894	New York, N. Y.
16	208517		Ga. s.	THELMA	141	96	137.0	16.1	8.9	1911	do.
17	226302		Ga. s.	Theob	83	56	104.3	14.9	8.3	1918	do.
18	202353		Ga. s.	Therese White	21	17	46.4	14.8	7.0	1905	Friendship, Me.
19	227567		Ga. s.	Thespian II	17	11	43.0	11.0	5.0	1928	New York, N. Y.
20	228681		Ga. s.	Thesplan III	20	13	43.5	11.2	5.0	1929	Clason Point, N. Y.
21	204015		Ga. s.	Thetis	21	16	42.0	15.3	6.8	1907	East Boothbay, Me.
22	206548	LBFO	Ga. s.	Thetis	61	42	89.8	17.6	7.7	1909	Long Branch, N. J.
23	227535	MGTK	Ga. s.	THISTLE	102	66	88.0	21.5	13.7	1928	Bristol, R. I.
24	209343		Ga. s.	Thistle IV	57	51	60.0	16.6	5.1	1911	Fort Edward, N. Y.
25	221458	MCWR	Ga. s.	323	89	60	104.4	15.5	8.1	1917	City Island, N. Y.
26	212333	LDMP	Ga. s.	Thuban	35	23	63.1	13.1	5.9	1914	Neponset, Mass.
27	214329	LGFQ	Ga. s.	Tiburou	35	24	63.8	12.8	6.7	1905	San Francisco, Calif.
28	228454	MHGQ	Ga. s.	Tide	20	13	40.2	11.5	5.7	1929	Bayonne, N. J.
29	223297		Ga. s.	TIDEWATER	76	62	60.2	20.0	5.5	1923	Long Island City, N. Y.
30	223414	MFHR	Ga. s.	Tiger	10	9	35.5	11.3	4.5	1922	Atlantic City, N. J.
31	225182		Ga. s.	Tigress	23	17	50.1	14.2	6.6	1925	East Boothbay, Me.
32	208694		Ga. s.	Tillamook	24	16	58.4	12.0	6.2	1911	Port Clinton, Ohio.
33	226752		Ga. s.	Tillicum	11	9	30.5	9.8	5.2	1927	Tacoma, Wash.
34	209903		Ga. s.	Tloga II	26	18	51.1	12.9	6.1	1912	Port Clinton, Ohio.
35	226090		Ga. s.	Titicaca	16	10	48.6	10.8	5.2	1926	Los Angeles, Calif.
36	224188		Ol. s.	TOBERMORY II	35	29	54.1	13.2	7.4	1924	Erie, Pa.
37	203430		Ga. s.	Toddy Wax	17	11	50.8	10.8	5.4	1906	Bristol, R. I.
38	225198		Ga. s.	Tod V	16	11	47.6	9.2	4.9	1924	Eau Claire, Wis.
39	220125		Ga. s.	Tofa	16	9	46.4	10.6	4.8	1920	Boston, Mass.
40	213426		Ga. s.	Togo	45	43	60.2	17.3	4.2	1906	Toms River, N. J.
41	228657		Ga. s.	Toltec	21	19	44.8	10.7	5.1	1929	Port Clinton, Ohio.
42	227035		Ga. s.	Tom B	13	12	37.9	11.5	4.0	1927	Seattle, Wash.
43	226804		Ga. s.	Tom Boy	46	31	67.0	14.1	7.3	1927	Salisbury, Md.
44	211115		Ga. s.	¹⁰ Tondeleyo	42	28	81.4	13.1	5.8	1913	New York, N. Y.
45	222360		Ga. s.	¹¹ Tondeleyo	24	13	54.5	11.0	5.3	1922	New Orleans, La.
46	225942		Ga. s.	Tondeleyo	36	29	62.2	16.9	7.2	1926	Salisbury, Md.
47	223356		Ga. s.	Tonkaway	16	11	59.3	11.0	4.0	1910	Baltimore, Md.
48	224914		Ga. s.	Tonkawe	19	13	43.0	12.0	5.5	1923	Port Clinton, Ohio.
49	227338	MGSN	Ga. s.	Tonkawe II	68	41	67.2	17.0	7.3	1928	Patchogue, N. Y.
50	226018	MGNB	Ga. s.	Toorac	51	35	62.3	14.2	6.8	1927	Onset, Mass.
51	205043		Ga. s.	¹² Topaz	17	13	43.8	10.8	5.7	1906	Bristol, R. I.
52	222955	MFCK	Ga. s.	Topaz	31	21	53.0	13.0	6.4	1923	Bayonne, N. J.
53	215258		Ol. s.	Topaz VII	23	14	52.2	11.0	5.6	1917	Wiscasset, Me.
54	211206	LCWH	Ga. s.	Torbatross	27	24	50.8	15.2	5.9	1913	New York, N. Y.
55	226585		Ga. s.	¹³ Posari II	24	16	48.0	11.2	5.8	1927	Wilmington, Del.
56	223576	MFJW	Ga. s.	Tot	24	15	42.8	13.2	4.3	1924	Arlington, Fla.
57	219072		Ga. s.	Toxaway	21	14	51.8	11.0	5.4	1919	New York, N. Y.
58	220987	MGQK	Ga. s.	Toxaway	20	20	62.1	13.6	6.3	1927	Stamford, Conn.
59	225516		Ga. s.	Trade Wind	22	15	45.0	14.5	7.6	1926	Thomaston, Me.
60	227332		Ga. s.	Tradition	25	21	53.6	14.3	7.6	1928	East Boothbay, Me.
61	225966	MGHB	Ga. s.	Trall	127	110	85.0	18.0	8.9	1926	Camden, N. J.
62	217703		Ga. s.	Tramp	19	16	47.4	11.3	5.7	1909	Boston, Mass.
63	218989	LTCV	Ga. s.	¹⁴ Tramp	33	28	47.5	14.0	6.7	1919	Camden, N. J.
64	218473		Ga. s.	¹⁵ Tranquille	22	18	53.5	10.8	5.4	1919	Bayonne, N. J.
65	227562		Ga. s.	Tranquille II	49	33	65.6	13.5	7.0	1928	New York, N. Y.
66	222179		Ga. s.	¹⁶ Trebor	63	43	64.1	17.2	6.3	1922	do.

¹ Formerly British ga. y. Mabel Dell.

² Formerly ga. y. Dorothea.

³ Formerly ga. y. {^a Modesty.

{^b Flamingo.

{^c Nahmeoka.

⁴ Formerly ga. y. {^b Tuscanola.

{^c Kanised.

⁵ Formerly ga. y. {^a Rowena.

{^b Cheris.

{^c Andromeda.

⁶ Formerly U. S. Navy S. O. 323.

⁷ Formerly ga. y. Lurline.

⁸ Formerly {^a Tillamook.

{^b U. S. Navy S. P. 269.

Line No.	Crew	Horsepower	Name of owner	Home port	Address of owner
1	5	320	Charles F. Vebelacker.....	New York, N. Y.....	Care Ford Bacon & Davis, 115 Broadway.
2	7	80	S. F. B. Morse.....	Los Angeles, Calif.....	Pebble Beach, Calif.
3	4	170	I. T. Rhea.....	New Orleans, La.....	Robin and South Peter Streets.
4	2	250	Henry B. du Pont.....	Wilmington, Del.....	Christiana Hundred, Del.
5	2	45	J. A. Mermilliod.....	New Orleans, La.....	408 Howard Avenue.
6	3	200	Louis M. Plansoen.....	New York, N. Y.....	25 Hobart Place, Garfield, N. J.
7	2	40	Everett T. House.....	Hartford, Conn.....	Unionville, Conn.
8	1	80	Marine Basin Co. (N. Y.).....	New York, N. Y.....	72 Hubbard Street (B.).
9	8	b 300	Thomas M. Howell.....	do.....	11 Wall Street.
10	2	100	Almar & Co. (Del.).....	Duluth, Minn.....	45 North Michigan Avenue, Chicago, Ill.
11	1	260	Anna Wharton Morris.....	Philadelphia, Pa.....	Chelton Avenue and York Road.
12	3	200	Charles A. Porter.....	Rockland, Me.....	
13	1	30	Grace R. Hansen.....	Baltimore, Md.....	Curtis Bay, Md.
14	1	120	E. Paul duPont.....	Wilmington, Del.....	Montchanin, Del.
15	1	72	Guy Chapman.....	Sandusky, Ohio.....	Put in Bay, Ohio.
16	11	b 300	Henry B. Plant.....	New London, Conn.....	Groton, Conn.
17	14	b 440	Bernard A. Gulnan.....	New York, N. Y.....	15 Moore Street.
18	2	16	Edward K. McCagg.....	Boston, Mass.....	Cambridge, Mass.
19	1	130	W. J. Butler.....	New York, N. Y.....	64 Arleigh Road, Great Neck, N. Y.
20	1	140	H. C. Parsons.....	Hartford, Conn.....	91 Vine Street.
21	1	27	Carl M. Erb.....	Seattle, Wash.....	Bellingham, Wash.
22	2	100	Warren Somers.....	Philadelphia, Pa.....	Atlantic City, N. J.
23	11	100	Seth M. Milliken.....	New York, N. Y.....	951 Madison Avenue.
24	4	70	George H. Emerson.....	do.....	210 Lambett Road, Baltimore, Md.
25	4	660	John B. Paine.....	Boston, Mass.....	613 Sears Building.
26	3	75	S. W. Rushmore.....	New York, N. Y.....	52 Broadway.
27	2	b 125	B. F. Johnston.....	Los Angeles, Calif.....	Los Mochis, Sinaloa, Mexico.
28	1	160	Colgate Hoyt.....	New York, N. Y.....	52 Broadway.
29	2	25	Robert L. McCook.....	Washington, D. C.....	1901 Wyoming Avenue.
30	2	30	Charles A. D. Burk.....	Philadelphia, Pa.....	Atlantic City, N. J.
31	1	30	George B. Drake.....	New York, N. Y.....	Flushing, N. Y.
32	1	30	George Jerome.....	Detroit, Mich.....	1329 Majestic Building.
33	1	43	Arthur W. Bryan.....	Tacoma, Wash.....	714 Broadway.
34	1	80	William Lucking.....	Detroit, Mich.....	1602 Ford Building.
35	3	750	George A. Blackhall.....	Los Angeles, Calif.....	1127 Emory Place, Wilmington, Calif.
36	2	40	F. W. Wakefield.....	Sandusky, Ohio.....	Vermilion, Ohio.
37	2	28	Mary L. H. Ashton.....	Philadelphia, Pa.....	Wynnewood, Pa.
38	2	400	Louisiana Furs (Del.).....	New Orleans, La.....	Youngsville, La.
39	2	250	C. E. Fay.....	Boston, Mass.....	730 Commonwealth Avenue.
40	1	25	Norman R. Nelson.....	New York, N. Y.....	Westfield, N. J.
41	1	200	E. A. Onthank.....	Boston, Mass.....	Safety Fund National Bank, Fitchburg, Mass.
42	1	90	T. H. Boyd.....	Seattle, Wash.....	6551 Eighteenth Avenue NE.
43	4	200	Wilbur C. Walker.....	New York, N. Y.....	Hotel Plaza.
44	3	130	Thomas S. Garrett.....	do.....	204 West Fifty-ninth Street.
45	2	300	Alfred J. Krower.....	New Orleans, La.....	111 Exchange Place.
46	4	90	Edward C. Dale.....	Philadelphia, Pa.....	410 Chestnut Street.
47	2	37	George E. Markley.....	Baltimore, Md.....	Belair Road 7 Idaho Avenue.
48	1	75	Ernest V. Derks.....	New York, N. Y.....	New Rochelle, N. Y.
49	2	160	A. R. Southworth.....	do.....	94 Booth Avenue, Englewood, N. J.
50	2	450	C. A. Roote.....	Providence, R. I.....	Uxbridge, Mass.
51	1	60	William H. Leland.....	Boston, Mass.....	Worcester, Mass.
52	2	80	W. D. Craig Wright.....	Cape Vincent, N. Y.....	910 Clinton Street, Philadelphia, Pa.
53	2	50	Paul H. Hoett.....	Port Huron, Mich.....	Rogers City, Mich.
54	2	35	David C. Bradley.....	Philadelphia, Pa.....	2000 Park Avenue.
55	2	200	John W. Thompson.....	Washington, D. C.....	2601 Thirty-first Street, NW.
56	2	40	W. E. Gray.....	Jacksonville, Fla.....	Foot Laura Street.
57	2	400	J. R. McClellan.....	Philadelphia, Pa.....	1664 Riverside Drive, Atlantic City, N. J.
58	4	360	James H. Nunnally.....	Miami, Fla.....	86 Edgewood Avenue, Atlanta, Ga.
59	1	32	Floyd C. Noble.....	New York, N. Y.....	42 Broadway.
60	2	30	J. Rulon Miller, jr.....	Baltimore, Md.....	31 South Calvert Street.
61	7	300	David A. Schulte.....	New York, N. Y.....	Ritz Towers, Fifty-seventh Street and Park Avenue.
62	2	60	E. E. Shugart.....	Des Moines, Iowa.....	Council Bluffs, Iowa.
63	1	37	Royce G. Martin.....	New York, N. Y.....	20 Pine Street.
64	1	155	Montgomery Crane.....	do.....	4 West Ninetieth Street.
65	2	360	Richard Hellman.....	do.....	250 Park Avenue.
66	6	180	Robert R. Jenks.....	Providence, R. I.....	320 Dexter Street, Pawtucket, R. I.

⁹ Formerly ga. y. ^a Voyager.
^b Susanne.
^c Minnie W. III.
¹⁰ Formerly ga. y. ^a Lady Warwick.
^b Salthaven.
^c Salthaven.
¹¹ Formerly ga. y. Kismet.
¹² Formerly ga. y. Sarah Webb.

¹³ Formerly ga. y. Marilou.
¹⁴ Formerly ga. y. Bilma III.
¹⁵ Formerly ga. y. Elizabeth Anne.
¹⁶ Formerly ga. y. ^a Mimi B. II.
^b Fayanne.
^c Topas.

Line No.	Official No.	Signal letters	Rig	Name of yacht	Tonnage		Register dimensions			When built	Where built
					Gross	Net	Length	Breadth	Depth		
MOTOR YACHTS— Continued											
							<i>Feet</i>	<i>Feet</i>	<i>Feet</i>		
1	222956	MFOL	Ga. s.	Trebor.....	31	21	53.0	13.0	6.4	1923	Bayonne, N. J.....
2	220886	MCDL	Ga. s.	Tred-Avon.....	101	79	80.4	17.9	9.2	1921	Camden, N. J.....
3	225460	MGBL	Ol. s.	Tred Avon II.....	141	95	96.0	18.9	8.4	1926	Mariners Harbor, N. Y.
4	215156	LHGB	Ga. s.	Trillora II.....	63	43	88.5	13.9	6.6	1917	Boston, Mass.....
5	202917	KVGG	Ga. s.	Trinculo.....	31	27	60.1	14.2	6.2	1906	Long Island City, N. Y.
6	211395		Ga. s.	Trio.....	16	11	35.7	12.6	3.8	1913	Oyster Bay, N. Y.....
7	220309		Ga. s.	Triton.....	19	16	42.2	10.8	5.8	1920	Everett, Wash.....
8	226729		Ga. s.	Triton.....	41	28	59.1	13.3	6.0	1927	West Lynn, Mass.....
9	208188		Ga. s.	Trojan.....	22	15	47.2	15.2	5.2	1910	Oakland, Calif.....
10	224997	MFTJ	Ga. s.	Tropic.....	125	104	82.8	22.0	6.3	1925	Bayonne, N. J.....
11	209261	LCFK	Ga. s.	Troubadour.....	18	12	44.5	10.1	5.3	1911	Toms River, N. J.....
12	222344		Ga. s.	Troubadour.....	21	14	53.3	11.0	5.1	1922	Neponset, Mass.....
13	224756		Ga. s.	Troubadour.....	16	12	43.9	12.0	6.7	1925	East Boothbay, Me.....
14	225228	MFVH	Ga. s.	Troubadour.....	119	109	84.8	18.0	6.2	1925	Camden, N. J.....
15	218193	LRJS	Ga. s.	Truant.....	20	13	56.9	10.5	4.0	1894	Morris Heights, N. Y.
16	226170	MGJN	Ga. s.	Truant.....	167	146	96.9	19.0	9.2	1926	Camden, N. J.....
17	202034		Ga. s.	Tudor Rose.....	21	18	49.2	13.6	7.2	1905	East Boothbay, Me.....
18	225810		Ga. s.	Tu Gees.....	39	27	57.7	14.0	6.1	1926	Bayonne, N. J.....
19	215160		Ga. s.	Tuna.....	30	14	67.9	10.5	5.9	1917	Boston, Mass.....
20	220400		Ga. s.	Twilight II.....	24	8	52.1	12.4	5.2	1920	Erie, Pa.....
21	221908		Ga. s.	247.....	81	55	104.4	14.6	8.1	1917	Greenport, N. Y.....
22	208469	LBTS	Ol. s.	Typee.....	46	31	72.0	13.5	7.4	1911	Camden, N. J.....
23	224717		Ga. s.	Tyrolee.....	26	17	58.0	12.2	5.7	1925	Vegesack, Germany.....
24	228248		Ga. s.	Tyrone.....	19	12	44.5	14.2	7.1	1929	Thomaston, Me.....
25	227677		Ga. s.	Ty-Tommy III.....	29	19	48.5	12.6	6.1	1928	Bayonne, N. J.....
26	217476		Ga. s.	U. N. I.....	6	5	33.4	8.1	3.6	1919	Seattle, Wash.....
27	211050		Ga. s.	Uiana II.....	33	29	54.4	12.6	5.5	1913	New York, N. Y.....
28	211317		Ga. s.	Undine.....	19	11	38.2	10.4	6.8	1913	Bellingham, Wash.....
29	227749		Ga. s.	Undine.....	24	16	56.2	11.2	5.2	1928	Elliott, Md.....
30	225427	MG CJ	Ga. s.	Ungava.....	66	30	71.3	20.2	10.0	1926	Thomaston, Me.....
31	226359		Ga. s.	Ungava.....	53	36	64.0	14.0	7.6	1927	New York, N. Y.....
32	205412		Ga. s.	Unicorn.....	21	19	54.6	12.0	6.1	1908	Stamford, Conn.....
33	225456		Ga. s.	Utitlie.....	16	11	47.7	10.7	5.8	1926	New York, N. Y.....
34	213153		Ga. s.	Utopia.....	19	14	50.0	10.2	4.8	1915	Stamford, Conn.....
35	228133	MFQP	Ol. s.	UROWANA.....	1,309	690	221.5	34.1	14.0	1916	Stockholm, Sweden.....
36	214555		Ga. s.	Uvira.....	41	34	66.0	16.2	9.5	1916	Camden, Me.....
37	219879		Ga. s.	Uwhilna.....	22	15	37.0	13.5	7.0	1909	Shanghai, China.....
38	222286		Ga. s.	Vado.....	26	18	59.8	10.5	6.2	1922	New York, N. Y.....
39	227896		Ol. s.	Vaerlinger II.....	16	10	40.2	13.4	7.8	1928	Essex, Conn.....
40	210722		Ga. s.	Vagabond.....	21	14	45.6	14.0	5.9	1912	Bayhead, N. J.....
41	215579		Ga. s.	Vagabond.....	6	5	28.4	7.0	2.6	1902	Ballard, Wash.....
42	224229		Ga. s.	Vagabond.....	19	15	50.8	10.8	4.9	1915	San Francisco, Calif.....
43	224572	MFRV	Ga. s.	Vagabond.....	16	15	42.0	12.8	6.5	1915	Big Tancock Island, N.S.
44	227315		Ga. s.	Vagabond.....	17	14	47.2	12.2	7.7	1928	Boothbay Harbor, Me.....
45	228124	MGVP	Ol. s.	VAGABONDIA.....	854	324	201.6	34.1	16.0	1928	Kiel, Germany.....
46	211285	LDBF	Ga. s.	VAGRANT.....	178	126	90.0	24.8	16.0	1913	Bristol, R. I.....
47	226708		Ga. s.	Vagrant.....	26	16	52.0	13.6	6.5	1927	Beals, Me.....
48	227095	MGRC	Ga. s.	Valda.....	20	14	53.4	10.8	5.4	1920	East Boothbay, Me.....
49	213274		Ga. s.	Valdosta.....	20	13	49.9	11.1	5.6	1915	New York, N. Y.....
50	209997	LCKG	Ga. s.	Valeda.....	31	25	45.9	11.1	6.1	1912	Lynn, Mass.....
51	223474		Ga. s.	Valerie Ann.....	49	33	57.2	15.5	6.5	1923	New York, N. Y.....
52	223423		Ga. s.	Valkerie.....	20	18	42.0	10.6	4.8	1927	San Francisco, Calif.....
53	209952		Ga. s.	Valkyrie.....	19	13	52.0	10.6	5.0	1911	West Lynn, Mass.....
54	222634		Ga. s.	VALKYRIE II.....	81	39	92.7	15.0	6.8	1923	Bay City, Mich.....
55	212268		Ga. s.	Valoria.....	21	14	50.0	13.6	4.5	1914	Port Clinton, Ohio.....
56	212046		Ga. s.	Vamoose.....	21	14	61.3	10.7	4.7	1914	New York, N. Y.....
57	225852		Ga. s.	Vamoose.....	10	9	33.9	9.6	4.7	Unknown.....
58	221471		Ga. s.	Vamp.....	19	12	47.0	11.0	5.3	1921	Keyport, N. J.....
59	226498		Ga. s.	Vampire.....	30	20	64.2	12.0	5.7	1927	City Island, N. Y.....
60	111297		Ga. s.	Vanadis.....	24	11	50.0	15.3	7.7	1899	Eau Claire, Wis.....
61	225535		Ol. s.	Vanatie.....	20	14	43.5	10.8	5.8	1926	Los Angeles, Calif.....
62	228025	MHCB	Ol. s.	VANDA.....	1,279	689	215.0	36.0	20.1	1928	Bath, Me.....
63	222977		Ga. s.	Vanguard.....	20	12	48.7	14.1	7.1	1923	East Boothbay, Me.....
64	228424	MHGG	Ol. s.	VARA.....	356	207	160.0	24.0	13.2	1929	Bristol, R. I.....
65	225364		Ga. s.	Vasanta.....	83	57	88.2	16.0	8.1	1926	New York, N. Y.....
66	227516		Ga. s.	Vavite.....	17	11	43.0	11.0	5.0	1928	do.....

¹ Formerly ga. y. Nahmeoka.

² Formerly ga. y. Kosagaas.

³ Formerly ga. s. Gracewin.

⁴ Formerly ga. y. Nellie F. II.

⁵ Formerly ga. y. {
a Analgra.
b Arabus.

⁶ Formerly ga. y. {
a Truant.
b Asahl.

⁷ Formerly ga. y. Florence.

⁸ Formerly U. S. Navy S. C. 247.

⁹ Formerly ga. y. Sybilla II.

¹⁰ Formerly ga. y. Kinsale.

¹¹ Formerly ga. s. Ouray.

¹² Formerly ga. y. Clematis.

¹³ Formerly ga. y. Sachem.

¹⁴ Formerly ga. y. Urvana III.

¹⁵ Formerly ga. y. {
a Kim.

¹⁶ Formerly ga. y. {
b Elemah.
c Irwin II.

Line No.	Crew	Horsepower	Name of owner	Home port	Address of owner
1	1	80	Lou B. Cleveland.....	New York, N. Y.....	Scarsdale, N. Y.
2	6	150	William H. Peirce.....	Baltimore, Md.....	11 East Chase Street.
3	3	220	Grymes Engineering Co. (N. J.).....	New York, N. Y.....	Jersey City, N. J.
4	5	440	S. R. Guggenheim.....	do.....	120 Broadway.
5	2	65	Chas. M. Struven.....	Baltimore, Md.....	114 South Frederick Street.
6	2	24	O. M. Butte.....	Miami, Fla.....	Box 92, Coconut Grove, Fla.
7	1	55	Robert E. Pinkerton.....	San Francisco, Calif.....	8 Jordan Avenue.
8	3	280	John J. White.....	New York, N. Y.....	292 Madison Avenue.
9	1	62	F. J. Knight.....	Los Angeles, Calif.....	Vista, Calif.
10	5	230	Albert Pack.....	Chicago, Ill.....	Southmoor Hotel.
11	1	40	Alfred Rossiter.....	New York, N. Y.....	434 Lafayette Street.
12	2	240	R. P. Huntington.....	do.....	Staatsburg, N. Y.
13	2	20	Melville H. Haskell.....	Bar Harbor, Me.....	Blue Hill Falls, Me.
14	8	350	Webb Jay.....	Miami, Fla.....	Star Island, Miami Beach, Fla.
15	1	48	Arthur J. Stevens.....	New York, N. Y.....	55 Liberty Street.
16	10	350	Truman H. Newberry.....	Detroit, Mich.....	2222 Ruhl Building.
17	2	12	Vaughan Jealous.....	Boston, Mass.....	300 Summer Street.
18	3	94	George Gilpin, jr.....	Philadelphia, Pa.....	Box 81, Narbeth, Pa.
19	1	400	Ruth Baker Pratt.....	New York, N. Y.....	7 East Sixty-first Street.
20	2	60	Robert Jarecki.....	Erie, Pa.....	558 West Sixth Street.
21	3	500	Frank C. Paine.....	Boston, Mass.....	131 State Street.
22	2	100	Herman A. DeVry.....	Chicago, Ill.....	1111 Center Street.
23	2	200	Leonard A. Yerkes.....	New York, N. Y.....	812 Park Avenue.
24	2	40	Alexander C. Tener.....	Gloucester, Mass.....	Eastern Point Road.
25	2	120	H. R. Tyroler.....	Cleveland, Ohio.....	Shaker Heights, Ohio.
26	1	200	James H. Barr.....	New York, N. Y.....	Setauket, Long Island, N. Y.
27	2	40	E. W. Kaminski.....	Georgetown, S. C.....	Front Street.
28	1	45	Ben C. Crosscup.....	Seattle, Wash.....	Republic Building.
29	2	110	C. Reese Dietrich.....	Baltimore, Md.....	2926 Harford Avenue.
30	6	80	Albert W. Johnston.....	Bath, Me.....	111 Broadway, New York, N. Y.
31	4	200	Albert W. Johnson.....	New York, N. Y.....	111 Broadway.
32	2	52	John H. Clowes.....	do.....	Great Neck, N. Y.
33	2	54	Gerard B. Lambert.....	do.....	250 Park Avenue.
34	1	85	Elmer A. Onthank.....	Boston, Mass.....	Fitchburg, Mass.
35	25	1,000	Allison V. Armour.....	New York, N. Y.....	340 Park Avenue.
36	2	50	Herbert C. Lakin.....	do.....	Scarsdale, N. Y.
37	1	10	E. H. Hutchison.....	Seattle, Wash.....	402 Colman Building.
38	4	600	Louise N. Grace.....	New York, N. Y.....	Great Neck, N. Y.
39	1	40	F. B. Cooley.....	Hartford, Conn.....	31 Woodland Street.
40	2	40	S. C. Loveland.....	Philadelphia, Pa.....	Hammonton, N. J.
41	1	6	V. L. W. Hill.....	Seattle, Wash.....	Anacortes, Wash.
42	2	40	S. E. Allen.....	Los Angeles, Calif.....	Seventh and Olive Streets.
43	3	15	Walter C. Brown.....	New York, N. Y.....	5 Sherbrooks Park, Scarsdale, N. Y.
44	2	b 40	Clarence G. White.....	Los Angeles, Calif.....	Sunset and Mariposa Drives, Redlands, Calif.
45	32	1,600	W. L. Mellon.....	Pittsburgh, Pa.....	Frick Building Annex.
46	15	b 100	Harold S. Vanderbilt.....	New York, N. Y.....	466 Lexington Avenue.
47	1	100	P. W. Whittemore.....	Gloucester, Mass.....	1316 Statler Building, Boston, Mass.
48	2	450	W. G. McCullough.....	New York, N. Y.....	25 Madison Avenue.
49	2	50	Arthur Baldwin.....	do.....	Oyster Bay, N. Y.
50	1	40	William A. Hopkins.....	Boston, Mass.....	93 Berkeley Street.
51	2	75	Andrew Nelson, jr.....	New York, N. Y.....	Produce Exchange Building.
52	1	b 75	J. M. Etienne.....	San Francisco, Calif.....	837 Folsom Street.
53	2	40	C. H. Burton.....	Detroit, Mich.....	Mount Clemens, Mich.
54	5	220	Carl E. Schmidt.....	Port Huron, Mich.....	Oscoda, Mich.
55	2	60	Belle Isle Boat & Engine Co. (Mich.).....	Detroit, Mich.....	9662 East Jefferson Avenue.
56	3	500	Richard F. Hoyt.....	New York, N. Y.....	25 Broad Street.
57	1	40	Marlon R. Cummings.....	Seattle, Wash.....	Skinner Building.
58	3	85	William E. Caldwell.....	Newark, N. J.....	Glen Ridge, N. J.
59	3	1,100	Ralph Pulitzer.....	New York, N. Y.....	Manhasset, N. Y.
60	2	20	Julius Fanta.....	Milwaukee, Wis.....	80 Farwell Avenue.
61	1	130	Cliff F. Reuman.....	Los Angeles, Calif.....	Hollingsworth Building.
62	36	3,000	Ernest B. Dane.....	Boston, Mass.....	6 Beacon Street.
63	2	35	B. H. Innes Brown.....	New York, N. Y.....	120 Broadway.
64	17	17	Harold S. Vanderbilt.....	do.....	466 Lexington Avenue.
65	3	600	George M. Pyncheon.....	do.....	111 Broadway.
66	1	130	W. Schuyler Pata.....	do.....	100 William Street.

¹⁶ Formerly ga. y. ^a Utopia.
^b Mischief.

¹⁷ Formerly Swedish ol. y. Svealand.

¹⁸ Formerly British ga. y. Uwhilna

¹⁹ Formerly ga. y. Whirlwind.

²⁰ Formerly ^a British ga. s. Gertrude M. B.

^b Polly Ann.

²¹ Formerly ga. y. Roslyn.

²² Formerly ga. y. Alta.

²³ Formerly ga. s. Windsor II.

²⁴ Formerly ga. y. ^a Valoria.

^b Super-S-Six.

²⁵ Formerly ga. y. Aura.

²⁶ Formerly ga. y. Phantom.

²⁷ Formerly ga. y. Rosamond.

Line No.	Official No.	Signal letters	Rtg	Name of vessel	Tonnage		Register dimensions			When built	Where built
					Gross	Net	Length	Breadth	Depth		
MOTOR YACHTS— Continued											
1	202211		Ga. s.	¹ Vega	17	14	70.2	10.1	5.9	1905	Osterville, Mass.
2	227536		Ga. s.	Vega II	26	21	50.8	11.7	6.1	1928	New York, N. Y.
3	222419	MDSC	Fl. s.	Velero II	195	104	125.0	20.0	10.0	1922	Los Angeles, Calif.
4	225915		Ga. s.	Venona II	17	9	45.8	12.4	7.0	1926	Wiscasset, Me.
5	225349	MFWH	Ol. s.	VEDETTE	458	178	147.4	26.1	14.6	1924	Copenhagen, Denmark
6	217044	LNGP	Ga. s.	Vellron	91	62	87.2	18.1	8.4	1918	New York, N. Y.
7	206966	LBGW	Ga. s.	² Vencedor	90	50	83.2	16.9	7.4	1909	Boston, Mass.
8	215594		Ga. s.	⁴ Vencedor	19	16	43.7	11.2	5.7	1916	Burton, Wash.
9	223390		Ga. s.	Vendovl	34	29	61.4	12.8	5.1	1923	Poulsbo, Wash.
10	220887	MCDN	Ga. s.	³ Venetia	81	63	67.4	17.0	9.1	1920	Camden, N. J.
11	221061	MDLC	Ga. s.	Ventura	25	23	51.0	14.0	5.6	1922	Bristol, R. I.
12	204490	KWHJ	Ga. s.	⁵ Ventura	48	28	71.5	13.1	7.0	1907	South Boston, Mass.
13	208028		Ga. s.	Venturo	55	40	83.6	15.2	8.0	1910	Greenport, N. Y.
14	211141	LCVN	Ga. s.	⁷ Venturo	33	31	57.0	14.5	9.2	1913	Bristol, R. I.
15	224412		Ga. s.	Venturo	29	20	57.9	13.3	4.1	1924	West Palm Beach, Fla.
16	224741		Ga. s.	Venturo	47	41	57.5	15.0	5.6	1925	New York, N. Y.
17	222474		Ga. s.	⁸ Venture II	26	17	58.4	12.0	5.1	1922	Jersey City, N. J.
18	224827		Ga. s.	Venturer	20	14	50.5	12.0	7.5	1925	Bath, Me.
19	228517		Ga. s.	Venus	17	12	43.5	11.2	5.0	1929	Clason Point, N. Y.
20	206026		Ga. s.	Verdi	28	19	75.0	11.5	6.0	1909	New York, N. Y.
21	227745		Ga. s.	Verna III	17	14	38.2	12.3	4.8	1928	Bay City, Mich.
22	227654		Ga. s.	Verona-J	20	17	44.6	10.7	5.2	1928	Port Clinton, Ohio
23	228219		Ga. s.	Verona-J	56	38	72.4	14.4	6.5	1929	Bay City, Mich.
24	222338	MDRK	Ga. s.	⁹ Versa	79	54	104.3	14.9	8.3	1917	Brooklyn, N. Y.
25	224757		Ga. s.	Vestone	23	16	44.1	11.2	6.1	1925	Seattle, Wash.
26	222051	MDNC	Ga. s.	¹⁰ Veteran	80	54	104.4	14.8	8.1	1917	Charleston, S. C.
27	228292	MHFD	Ol. s.	Viator	104	130	98.0	20.0	8.8	1929	Camden, N. J.
28	228206		Ga. s.	Victor	18	12	51.6	11.0	4.5	1920	East Boothbay, Me.
29	214802		Ga. s.	¹¹ Victoria	23	9	48.4	11.5	4.5	1916	San Mateo, Calif.
30	222210	MDQF	Ga. s.	¹² VICTORIA MARY	212	144	134.9	20.0	9.9	1922	Boston, Mass.
31	212196		Ga. s.	Vietta	22	11	45.8	13.0	4.3	1914	Bay City, Mich.
32	161935		Ga. s.	Vigilance	23	12	42.5	15.5	5.2	1902	Key West, Fla.
33	206750		Ga. s.	¹³ Vigilant	41	27	63.0	14.1	6.5	1909	Philadelphia, Pa.
34	214019	LFWH	Ga. s.	Vigilant	30	24	58.5	14.2	5.5	1916	Camden, N. J.
35	228000		Ga. s.	Viho	25	17	49.2	14.9	4.9	1928	Aberdeen, Md.
36	202577		Ga. s.	Viking	26	23	54.7	11.0	4.6	1905	New York, N. Y.
37	226848		Ga. s.	¹⁴ Viking II	25	17	48.2	13.0	5.0	1919	do
38	228438		Ga. s.	Viking II	20	13	43.5	11.2	5.0	1929	Clason Point, N. Y.
39	217340		Ga. s.	¹⁵ Viking IV	17	16	45.9	14.3	4.6	1914	Oakland, Calif.
40	223141		Ga. s.	Vincent VI	30	20	47.0	12.7	6.0	1923	Lynn, Mass.
41	225701		Ga. s.	¹⁶ Vindex	29	20	53.0	12.7	4.8	1926	Bay City, Mich.
42	25746		Ga. s.	Viola	17	14	42.5	14.8	5.4	1867	New Haven, Conn.
43	211974	LDJP	Ga. s.	Viola II	29	10	51.5	17.5	5.2	1914	Sallsbury, Md.
44	226548		Ga. s.	Vir Belle, Jr	25	20	54.5	13.1	5.2	1927	Rochester, N. Y.
45	221116		Ga. s.	Virginia	31	14	59.0	12.0	7.5	1908	Harrisburg, Tex.
46	226633	MGNC	Ol. s.	Virginia	68	46	75.6	19.4	10.1	1927	Essex, Mass.
47	226720		Ga. s.	Virginia	19	13	47.0	11.6	5.2	1927	Bayonne, N. J.
48	211654		Ga. s.	Virginia D	19	16	40.4	10.8	7.3	1913	San Diego, Calif.
49	214150		Ga. s.	¹⁷ Virginian	37	30	66.7	12.9	5.6	1916	New York, N. Y.
50	201943		Ga. s.	Vision	24	16	53.6	14.3	7.5	1905	Boston, Mass.
51	213487		Ga. s.	Vitesse	10	7	39.4	8.2	4.0	1915	Seattle, Wash.
52	225539		Ga. s.	Vitesse	54	30	63.2	16.8	5.4	1926	Bldeford, Me.
53	225882		Ga. s.	Vitesse	73	49	78.9	14.4	6.7	1926	New York, N. Y.
54	224896		Ol. s.	Vivian II	34	23	47.3	14.5	7.4	1925	Crittenden, Va.
55	228692		Ga. s.	Vivian Dean	30	24	51.8	12.0	5.9	1929	Wilmington, Del.
56	208752		Ga. s.	Vixen	20	13	48.1	10.9	5.6	1911	Neponset, Mass.
57	228214		Ga. s.	Vixen	60	34	73.5	14.0	7.4	1929	New York, N. Y.
58	065006		Ga. s.	¹⁸ Volador	16	14	42.2	14.1	5.4	1900	Gloucester, Mass.
59	225571	MGCF	Ol. s.	Volador	114	51	97.0	23.4	11.5	1926	Los Angeles, Calif.
60	214166		Ga. s.	Volante	30	19	55.4	14.7	8.8	1916	East Boothbay, Me.
61	226819		Ol. s.	¹⁹ Voyager II	36	27	60.9	16.0	8.1	1927	Wiscasset, Me.
62	227864		Ga. s.	²⁰ Waban	29	19	48.5	12.6	6.1	1928	Bayonne, N. J.
63	224210		Ga. s.	Wabisl	29	24	47.6	12.1	5.3	1921	Manitowoc, Wis.
64	210324		Ga. s.	²¹ Wachusett II	23	17	46.0	13.5	4.7	1912	Philadelphia, Pa.
65	227306		Ga. s.	Wahoo	86	70	77.3	15.0	9.0	1928	New York, N. Y.

¹ Formerly ga. y. {^a Ildico.
^b Gypsy Joe.

² Formerly ga. y. Zumbrota.

³ Formerly ga. y. Tekla.

⁴ Formerly ga. y. {^a Vencedor.
^b British ga. y. Vencedor.

⁵ Formerly ga. y. {^a Miramar
^b Belo.

⁶ Formerly ga. y. Shadow.

⁷ Formerly ga. y. {^a Ventura.
^b Istalena.

⁸ Formerly ga. Alice C.

⁹ Formerly ga. y. S. C. 55.

Line No.	Crew	Horsepower	Name of owner	Home port	Address of owner
1	1	60	Joseph S. L. Wharton	Philadelphia, Pa.	3146 North Seventeenth Street.
2	2	120	R. A. S. Bloomer	Rochester, N. Y.	Newark, N. Y.
3	4	290	G. A. Hancock	Los Angeles, Calif.	908 Merchants National Bank Building.
4	2	45	Elmer J. Bliss	Vineyard Haven, Mass.	Edgartown, Mass.
5	16	250	Frederick W. Vanderbilt	New York, N. Y.	Grand Central Terminal.
6	5	300	E. C. Finkbine	Los Angeles, Calif.	Pasadena, Calif.
7	5	150	R. P. Stevens	New York, N. Y.	120 Broadway.
8	1	35	V. C. Webster	Seattle, Wash.	1101 Northlake Avenue.
9	2	40	H. M. Helliesen	do.	100 West Highland Drive.
10	5	150	E. S. Griffiths	Miami, Fla.	Everglades Hotel.
11	2	50	George F. Baker, jr.	New York, N. Y.	2 Wall Street.
12	3	100	Walter C. Lewis	Boston, Mass.	101 Tremont Street.
13	4	150	William Scheer	New York, N. Y.	7 West Forty-fifth Street.
14	4	14	H. S. Montgomery	do.	1 East Sixtieth Street.
15	4	1,500	Harris Hammond	Miami, Fla.	Palm Beach, Fla.
16	3	100	G. C. Meyer	New York, N. Y.	Great Neck, N. Y.
17	2	100	Benjamin Siegel	do.	541 West Twenty-fifth Street.
18	2	20	William H. Dixon	do.	St. James, N. Y.
19	2	140	W. W. Struthers	do.	Milton Road, Rye, N. Y.
20	3	32	Walter J. Green	Cape Vincent, N. Y.	Utica, N. Y.
21	2	85	Alexander Fisher	Detroit, Mich.	Care Detroit Yacht Club.
22	1	125	Charles W. Adams	do.	7835 East Jefferson Avenue.
23	2	500	Albert A. Rose	do.	19322 Strathcona Drive.
24	3	440	John W. Tryon	Port Arthur, Tex.	725 Lake Shore Drive.
25	2	225	Lloyd C. Mitchell	Seattle, Wash.	811 Yale Avenue, North.
26	6	440	Waldo H. Brown	Boston, Mass.	36 Lime Street.
27	9	400	Dr. Matland Alexander	Pittsburgh, Pa.	920 Ridge Avenue.
28	4	700	Morris Cohen	New York, N. Y.	102 Main Avenue, Passaic Park, Passaic, N. J.
29	1	45	Herbert S. Swanton	San Francisco, Calif.	San Jose, Calif.
30	10	530	Robert H. McCurdy	New York, N. Y.	12 West Fifty-first Street.
31	1	45	John Nibola	Detroit, Mich.	4447 West Jefferson Avenue.
32	2	50	James Adams	Miami, Fla.	Oxford Hotel, North Miami Avenue.
33	3	100	Robert F. Fremont	Philadelphia, Pa.	Drexel Hill, Pa.
34	2	50	Samuel L. Kent	do.	Lansdowne, Pa.
35	2	80	Frank Maxa, jr.	Baltimore, Md.	Aberdeen, Md.
36	1	45	James G. Timolat	Perth Amboy, N. J.	Riverside Drive, Red Bank, N. J.
37	1	40	Gus Dahlen	New York, N. Y.	One hundred fifty-first Street and Hudson River.
38	1	140	H. M. Case	do.	Amityville, L. I.
39	1	12	Ernest O. May	Los Angeles, Calif.	Pasadena, Calif.
40	2	60	E. F. Hall	Philadelphia, Pa.	Atlantic City, N. J.
41	1	300	John A. Stewart, jr.	New York, N. Y.	56 Pine Street.
42	2	25	Hobert Barrie	Philadelphia, Pa.	Haverford, Pa.
43	3	37	J. C. Benz	Boston, Mass.	16 South Street.
44	3	225	Parker A. Stacy	Rochester, N. Y.	Syracuse, N. Y.
45	4	120	George R. Christie	Houston, Tex.	Second National Bank Building.
46	6	60	Marie Sinclair	New York, N. Y.	322 Central Park West.
47	1	88	Horace G. Roberts	Duluth, Minn.	Ranier, Minn.
48	2	45	N. J. Shupe	Los Angeles, Calif.	Box 524, Pasadena, Calif.
49	2	115	Westmoreland Davis	Alexandria, Va.	Leesburg, Va.
50	2	14	W. L. Coursen	New York, N. Y.	New Rochelle, N. Y.
51	1	100	Frank McDermott	Seattle, Wash.	21 Highland Drive.
52	4	120	Charles C. Nicholls	New York, N. Y.	386 Broadway.
53	4	600	J. A. Vistor	do.	8 East Sixty-sixth Street.
54	1	65	B. W. Godwin	Norfolk, Va.	Chuckatuck, Va.
55	2	350	Samuel M. Kaplan	New York, N. Y.	Tannersville, N. Y.
56	2	45	Alexander D. Latham	do.	Mineola, N. Y.
57	2	600	Adolph M. Dick	do.	62 William Street.
58	2	14	A. K. Hamilton	do.	125 East Seventy-fourth Street.
59	9	120	W. L. Valentins	Los Angeles, Calif.	San Marino, Calif.
60	3	35	Sterling Morton	Chicago, Ill.	1400 Brightwood Avenue.
61	2	40	Eversley Childs, jr.	New York, N. Y.	50 East Forty-second Street.
62	2	250	Thomas W. Pelham, jr.	Boston, Mass.	73 Water Street.
63	2	93	O. M. Reif	Pittsburgh, Pa.	Schenley Apartment.
64	1	24	Gertrude H. Ford	Philadelphia, Pa.	2407 South Twenty-first Street.
65	4	200	R. R. M. Carpenter	Wilmington, Del.	Montchanin, Del.

¹⁰Formerly ga. s. *fa* U. S. Subchaser No. 107.

¹¹Formerly ga. y. *b* Bonita II.

¹²Formerly ga. y. Frances N.

¹³Formerly ga. y. Alida.

¹⁴Formerly ga. y. Marguerite II.

¹⁵Formerly ga. s. U. S. Navy No. 6597.

¹⁶Formerly ga. y. Clarinda.

¹⁷Formerly ga. y. Lassie.

¹⁸Formerly ga. y. *fa* Wemootah.

¹⁹Formerly ga. y. *b* New Yorker.

²⁰Formerly ga. y. Hookah.

²¹Formerly ol. s. Golden Eagle.

²²Formerly ga. y. Notsob.

²³Formerly ga. y. Lounge.

Line No.	Official No.	Signal letters	Rig	Name of yacht	Tonnage		Register dimensions			When built	Where built
					Gross	Net	Length	Breadth	Depth		
MOTOR YACHTS—Continued											
							<i>Feet</i>	<i>Feet</i>	<i>Feet</i>		
1	209534	-----	Ga. s.	Wajola	22	18	44.6	11.8	5.9	1912	Salisbury, Md.
2	227581	-----	Ga. s.	Waleda II	149	101	113.0	19.0	8.9	1928	Camden, N. J.
3	227046	-----	Ga. s.	Walkelen	18	15	46.0	11.0	4.9	1928	Biddleford, Me.
4	222804	MDTR	Ol. s.	WALUCIA III	513	229	160.5	28.0	14.6	1922	Newport News, Va.
5	218637	-----	Ga. s.	Wanango	17	12	48.3	10.3	5.2	1918	Erie, Pa.
6	222189	-----	Ga. s.	Wanda	65	44	83.6	15.3	7.1	1922	Seattle, Wash.
7	216682	LMHR	Ga. s.	Wanda II	24	19	57.8	11.5	5.2	1912	Muskegon, Mich.
8	212553	-----	Ga. s.	Wanderer	17	16	40.7	10.3	6.0	1914	Bridgeport, Conn.
9	225451	-----	Ga. s.	Wanderer	9	8	29.0	8.6	4.2	1927	Tacoma, Wash.
10	226808	-----	Ga. s.	Wanderer	52	35	49.0	20.3	7.1	1927	Cedar Keys, Fla.
11	227517	-----	Ga. s.	Wanderer	52	36	65.6	14.1	6.5	1928	Wilmington, Del.
12	228270	-----	Ol. s.	Wanderer	19	12	44.8	11.8	5.5	1929	Long Beach, Calif.
13	228328	MIIFJ	Ol. s.	WANDERER	224	152	107.4	21.0	11.5	1929	Boston, Mass.
14	130886	KQVH	Ga. s.	WANDERLUST	53	49	69.3	19.5	6.2	1901	Elizabeth, N. J.
15	221568	MDCK	Ga. s.	Wanderer IX	26	24	54.0	15.3	8.0	1921	Riverside, R. I.
16	222370	-----	Ga. s.	Warbug	26	18	59.3	10.9	6.0	1917	Bristol, R. I.
17	222687	-----	Ga. s.	Warren C.	79	54	104.3	14.9	8.3	1917	Norfolk, Va.
18	224026	MFPN	Ol. s.	WARRIOR	1,451	718	223.3	34.7	28.4	1923	Kiel Gaarden, Germany.
19	218704	-----	Ga. s.	Wasaka III	18	17	48.4	10.5	5.0	1913	Lynn, Mass.
20	214272	-----	Ga. s.	Waseca	33	24	61.0	12.7	5.6	1914	Tetrautville, Canada.
21	222078	-----	Ga. s.	Wasp	36	24	63.3	12.6	5.6	1923	Milwaukee, Wis.
22	226859	-----	Ga. s.	Water Wagon	22	21	48.8	13.0	7.6	1927	Stockton, Calif.
23	81651	KTWR	Ga. s.	Water Nymph	38	26	69.0	12.0	5.4	1899	Baltimore, Md.
24	224202	-----	Ga. s.	Water Witch	18	16	45.0	12.6	6.5	1924	Shelburne, Nova Scotia.
25	226721	-----	Ga. s.	Water Witch	20	16	45.8	12.7	6.7	1927	Fairhaven, Mass.
26	226624	-----	Ga. s.	Watowan	42	36	46.0	15.2	6.7	1925	Huntspoint, N. Y.
27	205071	-----	Ga. s.	Wave	13	8	46.9	10.3	3.7	1908	Galveston, Tex.
28	223918	-----	Ga. s.	Wave	19	9	43.2	11.5	4.7	1924	Carlstadt, N. J.
29	226145	-----	Ga. s.	Wawa II	21	14	47.8	11.5	4.7	1926	Vege sack, Germany.
30	227006	MQQR	Ol. s.	WAWALOAM	336	271	134.8	25.4	11.8	1918	Waterhurizan, Holland.
31	161938	KSIB	Ga. s.	Wayfarer	40	33	70.7	16.6	8.7	1902	Boston, Mass.
32	204607	KWJB	Ga. s.	Wayfarer	23	19	48.4	12.2	5.5	1907	do.
33	226399	-----	Ga. s.	Wayfarer	23	16	44.0	15.7	5.5	1927	Kayport, N. J.
34	225443	MOBII	Ga. s.	Wayfarer	36	24	65.8	12.4	5.8	1926	Boston, Mass.
35	228552	MHJK	Ga. s.	Wayfarer	127	87	100.0	17.0	7.8	1929	Neponset, Mass.
36	226501	MGPB	Ol. s.	Wayfarer II	46	44	63.0	18.7	7.1	1927	Dorchester, N. J.
37	207359	LBKP	Ga. s.	Welcome	43	29	63.3	14.0	7.2	1901	Boston, Mass.
38	227678	-----	Ga. s.	Wembley	20	13	40.2	11.5	5.7	1928	Bayonne, N. J.
39	210173	LCRH	Ga. s.	Wendameen	35	16	59.2	17.0	8.2	1912	East Boothbay, Me.
40	214720	-----	Ga. s.	Wendy	23	13	55.0	11.6	5.5	1913	Madisonville, La.
41	213797	LFQW	Ga. s.	Weona II	79	73	68.2	17.1	5.0	1915	St. Augustine, Fla.
42	222136	-----	Ga. s.	Wenonah	20	13	55.0	10.1	5.0	1922	New York, N. Y.
43	220205	-----	Ga. s.	Wenonah II	143	97	120.0	16.2	9.3	1920	do.
44	227245	-----	Ga. s.	Westwind	36	29	51.3	15.8	8.5	1928	South Bristol, Me.
45	223142	-----	Ga. s.	Westover	75	25	104.3	14.9	8.6	1918	Annapolis, Md.
46	216935	-----	Ga. s.	Westward	17	14	53.2	13.2	5.7	1915	Oakland, Calif.
47	223931	-----	Ol. s.	Westward	96	65	80.2	18.7	9.4	1924	Dockton, Wash.
48	220438	MBGF	Ga. s.	Westerly	33	23	62.6	12.2	5.9	1920	Seattle, Wash.
49	220197	-----	Ga. s.	Westmoreland	16	11	36.0	15.5	4.2	1920	Osterville, Mass.
50	210434	LGWM	Ga. s.	Wethea	63	26	73.5	14.8	7.1	1912	Port Clinton, Ohio.
51	225481	-----	Ga. s.	Wetona	24	18	55.0	15.2	8.2	1926	Los Angeles, Calif.
52	217462	-----	Ga. s.	Whereaway	70	47	67.0	19.1	5.3	1918	Palm Beach, Fla.
53	201109	KTFR	Ga. s.	Whleaway	49	45	54.6	16.6	4.4	1904	Tarrytown, N. Y.
54	225700	-----	Ol. s.	Whim II	19	13	47.0	11.6	5.2	1926	Bayonne, N. J.
55	228039	-----	Ga. s.	Whim II	17	11	48.5	10.2	5.6	1922	Detroit, Mich.
56	227766	-----	Ga. s.	Whim III	23	16	54.5	12.0	5.3	1928	New York, N. Y.
57	215919	-----	Ga. s.	Whiponong	49	29	75.8	13.0	6.4	1917	Milwaukee, Wis.
58	201245	-----	Ga. s.	Whiporee	27	24	58.7	11.1	5.9	1904	Islesboro, Me.
59	225775	MGDQ	Ga. s.	Whippet	46	31	64.6	13.7	7.2	1926	Quincy, Mass.
60	222443	-----	Ga. s.	Whisper	45	26	60.4	14.0	6.3	1921	Trenton, Mich.
61	227636	-----	Ga. s.	Whistle Binkie	18	15	39.6	12.9	6.7	1928	Osterville, Mass.
62	211182	LCVT	Ga. s.	Whistler	23	22	45.3	13.3	8.0	1913	Thomaston, Me.
63	219092	-----	Ga. s.	Whistler	31	22	53.6	15.5	8.1	1919	East Boothbay, Me.
64	221722	-----	Ga. s.	Whistler	18	14	37.0	15.9	4.0	1921	Patchogue, N. Y.
65	228302	-----	Ga. s.	Whistler	28	19	47.2	12.6	6.1	1929	Milford, Del.
66	221263	MCSN	Ga. s.	Whitecap II	65	50	72.9	15.4	7.6	1921	Boston, Mass.

1 Formerly ga. y. {
 a Luegeo II.
 b Almax II.
 c Elizabeth
 d Markirene.
 1 Formerly ol. y. {
 a Ohio.
 b Miramichi.
 1 Formerly ga. y. Edris.
 1 Formerly U. S. Navy ga. s. Warbug.

5 Formerly ga. s. U. S. Navy S. C. 124.
 6 Formerly {
 a British ga. y. La Sirene
 b Early Dawn V
 7 Formerly ga. y. Rival II.
 8 Formerly ga. y. {
 a Dede II.
 b Moana.
 9 Formerly ga. s. Vagabond.
 10 Formerly ga. y. Cyril.

Line No.	Crew	Horsepower	Name of owner	Home port	Address of owner
1	1	125	W. J. Lake.....	Seattle, Wash.....	809 Central Building.
2	8	600	Walter H. Lippincott.....	Philadelphia, Pa.....	1508 Walnut Street.
3	1	130	M. Walker Jones.....	Boston, Mass.....	27 Ridgefield Road, Winchester, Mass.
4	25	700	Henry D. Walbridge.....	New York, N. Y.....	660 Madison Avenue.
5	1	60	Maxwell S. Hart.....	Hartford, Conn.....	New Britain, Conn.
6	2	550	C. S. Howard.....	San Francisco, Calif.....	1601 Van Ness Avenue.
7	1	125	Howard F. Metcalf.....	Boston, Mass.....	Holyoke, Mass.
8	1	25	John Weller.....	New York, N. Y.....	Carlstadt, N. J.
9	4	30	H. W. Jeffers.....	Tacoma, Wash.....	Olympia, Wash.
10	2	70	W. C. Alexander.....	Tampa, Fla.....	608 West Church Street, Orlando, Fla.
11	1	200	Charles D. Stradley.....	Wilmington, Del.....	Holly Oak, Del.
12	2	b 60	Charles W. Camp.....	Los Angeles, Calif.....	1208 Pacific Southwest Building, Long Beach, Calif.
13	11	600	George Whitney.....	New York, N. Y.....	23 Wall Street.
14	6	75	Harvey S. Bissell.....	Los Angeles, Calif.....	La Crescenta, Calif.
15	2	20	Harvey J. Flint.....	Providence, R. I.....	201 Waterman Street.
16	3	400	Harry Preston.....	Bridgeport, Conn.....	General Delivery.
17	5	660	Atlantic Products Co. (N. J.).....	Newark, N. J.....	1116 North Avenue, Elizabeth, N. J.
18	37	1,800	Sidney S. Whelan.....	New York, N. Y.....	Westbury, N. Y.
19	1	35	John J. Martin.....	Boston, Mass.....	1 Court Street.
20	3	75	Frank Viscidi.....	Philadelphia, Pa.....	668 North Tenth Street.
21	3	600	Cameron B. Waterman.....	Detroit, Mich.....	330 Lincoln Road.
22	3	b 40	William C. Barker.....	San Diego, Calif.....	4395 Hawk Street.
23	3	65	R. P. Dobson.....	Baltimore, Md.....	Relay, Md.
24	1	16	Harkness Edwards.....	New York, N. Y.....	East Hampton, N. Y.
25	1	85	Norwood G. Calvert.....	Louisville, Ky.....	Sixteenth and Winchester Streets, Ashland, Ky.
26	2	65	Walter Nyburn.....	New York, N. Y.....	346 Manida Street.
27	2	5	G. A. C. Half.....	Corpus Christi, Tex.....	San Antonio, Tex.
28	2	50	Frederic P. Humphreys (N. J.).....	New York, N. Y.....	230 Park Avenue.
29	1	140	D. J. Collins.....	Philadelphia, Pa.....	Wawa, Pa.
30	12	140	Jesse Metcalf.....	New York, N. Y.....	130 East Sixty-seventh Street.
31	3	32	Clinton Johnson.....	Philadelphia, Pa.....	Wildwood, N. J.
32	3	25	George R. Hill.....	Tampa, Fla.....	St. Petersburg, Fla.
33	1	80	Anna F. Clarke.....	New York, N. Y.....	Bogota, N. J.
34	3	450	Frank B. McQuesten.....	Boston, Mass.....	27 Kilby Street.
35	7	700	Winthrop W. Aldrice.....	New York, N. Y.....	15 Broad Street.
36	3	30	Lockwood W. Fogg.....	Philadelphia, Pa.....	Port Norris, N. J.
37	3	75	William H. Johns.....	New York, N. Y.....	333 Madison Avenue.
38	1	100	Charles H. Place.....	do.....	195 Paine Avenue, New Rochelle, N. Y.
39	4	65	Paul C. L'Amoreaux.....	Chicago, Ill.....	208 South La Salle Street.
40	2	40	William C. Breisacker.....	New Orleans, La.....	139 North Clark Street.
41	4	50	F. W. Denton.....	St. Augustine, Fla.....	Daytona Beach, Fla.
42	2	300	Walter G. Ladd.....	New York, N. Y.....	Far Hills, N. J.
43	5	500	James A. Stillman.....	do.....	55 Wall Street.
44	5	45	George M.M. Godley.....	Boston, Mass.....	40 West Fortieth Street, New York, N. Y.
45	5	220	Richard Crane.....	Norfolk, Va.....	Westover, Va.
46	3	40	Edward M. Mills.....	San Francisco, Calif.....	534 Battery Street.
47	3	110	Campbell Church.....	Seattle, Wash.....	Eugene, Oreg.
48	3	500	E. W. Murphy.....	Los Angeles, Calif.....	247 South Central Avenue.
49	1	40	Lewis W. Brander.....	New York, N. Y.....	250 West Fifty-seventh Street.
50	3	230	Williamson Veneer Co. (Md.).....	Baltimore, Md.....	Baltimore and Eighth Streets.
51	2	40	Charles L. Reynolds.....	Los Angeles, Calif.....	Box 572, Riverside, Calif.
52	4	150	Alonso W. Goodwin.....	Miami, Fla.....	Box 434.
53	2	75	Claude Nolan.....	Jacksonville, Fla.....	1001 Main Street.
54	1	94	Electric Boat Co. (N. J.).....	New York, N. Y.....	11 Pine Street.
55	2	900	Harrison Williams.....	do.....	60 Broadway.
56	3	650	Harrison Williams.....	do.....	60 Broadway.
57	4	400	R. B. McEwan & Son (N. J.).....	do.....	Whippany, N. J.
58	1	85	Stanley W. Ferguson.....	Boston, Mass.....	Waban, Mass.
59	4	360	Oliver G. Jennings.....	Bridgeport, Conn.....	Fairfield, Conn.
60	3	700	Herbert L. Pratt.....	New York, N. Y.....	26 Broadway.
61	1	90	Alexander Smith.....	do.....	420 Lexington Avenue.
62	2	50	Walter F. Seymour.....	Providence, R. I.....	Barrington, R. I.
63	3	40	Edward Brayton.....	Fall River, Mass.....	24 Bedford Street.
64	2	50	Anson W. Hard.....	New York, N. Y.....	West Sayville, N. Y.
65	2	260	L. F. Percival.....	Boston, Mass.....	373 Washington Street.
66	3	160	J. S. Joyce.....	Chicago, Ill.....	307 North Michigan Avenue.

11 Formerly ga. y. {
 a Jules.
 b Jane Ann.
 c Brimic.
 d Emily.
 12 Formerly ga. y. Modesty.
 13 Formerly {
 a U. S. Navy S. C. 400.
 b ga. s. B. No. 400.
 14 Formerly ga. y. Sea Fox.

15 Formerly ga. y. Quakeress.
 16 Formerly ga. y. Whim.
 17 Formerly ga. y. {
 a Kumagin.
 b Alathea.
 c Nick II.
 d Spitfire II.
 18 Formerly ga. y. Shadow F.

Line No.	Official No.	Signal letters	Rlg	Name of yacht	Tonnage		Register dimensions			When built	Where built
					Gross	Net	Length	Breadth	Depth		
MOTOR YACHTS—Continued											
							<i>Feet</i>	<i>Feet</i>	<i>Feet</i>		
1	225054	MGFS	Ga. s.	White Cloud.....	37	33	66.4	16.1	8.1	1923	Salisbury, Md.....
2	228095		Ga. s.	White Cloud.....	10	9	34.2	11.9	5.8	1928	Tacoma, Wash.....
3	100642	KNFD	Ga. s.	White Heather.....	16	8	42.0	13.5	6.3	1897	Tottenville, N. Y.....
4	225430		Ga. s.	White Heron.....	23	15	47.7	14.3	5.8	1926	Newport Beach, Calif.....
5	220021		Ga. s.	White Lyne.....	28	23	60.0	11.2	5.8	1917	Bristol, R. I.....
6	116871		Ga. s.	White Pelican.....	61	55	72.7	15.8	5.1	1898	Daytona, Fla.....
7	206947		Ga. s.	White Plume.....	29	20	48.6	13.4	4.4	1909	Mount Vernon, Wash.....
8	220322		Ga. s.	Whiz.....	46	24	70.6	13.1	5.7	1920	Newburyport, Mass.....
9	226476		Ga. s.	Who.....	55	37	67.2	14.5	6.3	1927	Manitowoc, Wis.....
10	228238		Ga. s.	Who II.....	20	16	44.5	14.2	7.1	1929	Thomaston, Me.....
11	228636		Ga. s.	Whocares.....	10	9	30.7	9.1	4.6	1929	Seattle, Wash.....
12	227900		Ol. s.	Wichita.....	56	38	60.6	16.2	6.0	1928	Brooklyn, N. Y.....
13	200017		Ga. s.	Widgeon.....	27	17	53.5	15.2	7.3	1903	Osterville, Mass.....
14	227505		Ga. s.	Widgeon III.....	39	27	57.7	14.0	6.1	1928	Bayonne, N. J.....
15	223629		Ga. s.	Wig Wag.....	28	19	60.5	10.5	6.0	1924	New York, N. Y.....
16	223033		Ga. s.	Wikiwiki Pau.....	39	32	52.8	13.5	5.1	1924	Manitowoc, Wis.....
17	225192		Ga. s.	Wilanna.....	80	54	66.0	19.2	5.9	1925	Salisbury, Md.....
18	224459		Ga. s.	Wilberta.....	21	14	47.4	12.0	6.1	1925	Los Angeles, Calif.....
19	226441		Ga. s.	Wild Duck.....	11	9	31.8	8.6	5.3	1927	Seattle, Wash.....
20	228402	MHGD	Ga. s.	Wildel.....	89	70	88.5	15.5	7.1	1929	Stamford, Conn.....
21	222995	MFCW	Ga. s.	WLD FIRE.....	82	76	75.6	20.5	12.7	1923	Bristol, R. I.....
22	228745	MHKS	Ga. s.	Wild Goose.....	21	14	44.2	10.9	5.3	1929	Quincy, Mass.....
23	222907		Ga. s.	Wild Goose II.....	32	22	60.2	12.0	6.4	1923	New York, N. Y.....
24	228752		Ga. s.	Wild-Goose II.....	18	15	38.0	11.3	5.5	1929	Wilmington, Del.....
25	225646		Ga. s.	Willalde.....	41	28	56.5	13.5	6.8	1926	Bayonne, N. J.....
26	220387	MGKS	Ga. s.	Willann II.....	85	08	77.5	15.0	7.2	1927	New York, N. Y.....
27	204522		Ga. s.	Williams, 18 (composite).....	41	28	80.5	12.5	6.0	1907	do.....
28	224907		Ga. s.	Willie M.....	16	11	46.3	10.0	5.6	1920	Norfolk, Va.....
29	227091		Ga. s.	Willowemoc.....	79	70	57.0	20.2	5.6	1927	Holly Hill, Fla.....
30	220469	MGLH	Ga. s.	Wilma.....	102	69	90.6	16.0	8.9	1927	New York, N. Y.....
31	207464		Ga. s.	Wimarth.....	12	8	35.0	11.04	3.3	1910	Seattle, Wash.....
32	225077		Ga. s.	Wilsonia.....	17	15	33.8	10.2	5.2	1926	do.....
33	225265		Ga. s.	Wilya.....	31	21	53.0	13.0	6.4	1925	Bayonne, N. J.....
34	92711		Ga. s.	Wim.....	37	25	63.0	14.2	5.4	1896	Middletown, Conn.....
35	226570		Ga. s.	Winara II.....	17	12	44.0	10.0	5.5	1927	New York, N. Y.....
36	222224	MDQH	Ga. s.	Windfall.....	20	11	47.4	14.2	5.4	1922	Wiscasset, Me.....
37	227031		Ga. s.	Windigo.....	16	12	42.6	12.2	7.1	1928	South Bristol, Me.....
38	228652	MHKF	Ga. s.	Windigo II.....	29	19	48.5	12.6	6.1	1929	Bayonne, N. J.....
39	224266		Ga. s.	Windjammer.....	23	21	50.3	15.6	5.2	1924	Bay Head, N. J.....
40	225155		Ol. s.	Windswept.....	89	60	79.6	19.8	5.8	1925	Clayton, N. Y.....
41	204325	KWFS	Ga. s.	WINDWARD.....	63	54	79.3	19.5	8.7	1907	New York, N. Y.....
42	200314	KSRD	Ol. s.	Wing and Wing.....	16	12	45.3	9.8	7.2	1903	Newport, R. I.....
43	223343		Ga. s.	Wingfoot.....	8	6	30.3	9.2	4.7	1924	Seattle, Wash.....
44	220729		Ga. s.	Winfred.....	14	10	40.7	9.9	4.7	1920	do.....
45	226140		Ga. s.	Winfred.....	14	12	38.0	11.5	4.7	1926	do.....
46	212313	LDMJ	Ga. s.	Winfred II.....	87	59	89.8	16.6	7.7	1914	Boston, Mass.....
47	216431		Ga. s.	Winfred II.....	21	17	49.9	11.2	5.9	1918	Chicago, Ill.....
48	81691	KPVN	Ga. s.	Winnebago.....	17	14	62.0	14.0	6.0	1900	North Haven, Me.....
49	210178		Ga. s.	Winnetka II.....	16	13	50.5	10.2	4.0	1910	New York, N. Y.....
50	220375		Ga. s.	Winnetka III.....	43	38	60.8	14.0	6.5	1920	Manitowoc, Wis.....
51	203966	KVWR	Ga. s.	Winsome (composite).....	49	30	67.8	16.8	10.3	1907	Bristol, R. I.....
52	207103		Ga. s.	Winsome.....	32	31	42.8	13.0	7.1	1909	Terminal Island, Calif.....
53	225640		Ga. s.	Winthrop.....	15	10	36.6	11.5	4.9	1925	Gig Harbor, Wash.....
54	228393		Ga. s.	Wipota.....	17	12	43.5	11.2	5.0	1929	Clason Point, N. Y.....
55	81859		Ga. s.	Witchcraft II.....	19	13	45.2	13.0	7.0	1903	Boston, Mass.....
56	210025		Ga. s.	Wiwoka.....	29	25	55.9	12.1	5.2	1912	South Boston, Mass.....
57	206503	LBDV	Ga. s.	Wonaloa.....	104	60	115.2	15.8	9.8	1909	Boston, Mass.....
58	216601		Ga. s.	Wyndcrest II.....	26	18	65.5	12.0	4.9	1918	East Greenwich, R. I.....
59	204472	MBGP	Ga. s.	Yank.....	26	18	57.9	10.4	6.4	1917	Nyack, N. Y.....
60	214204		Ga. s.	Yankee.....	20	18	43.5	15.0	5.8	1906	San Francisco, Calif.....
61	206940		Ga. s.	Yankee Boy.....	14	12	37.2	10.8	3.8	1909	Seattle, Wash.....
62	225422		Ga. s.	Yankee Girl.....	16	12	43.9	12.0	6.7	1926	East Boothbay, Me.....

¹ Formerly ga. s. Irex.

² Formerly {a U. S. Navy ga. s. Shark.

³ Formerly {b ga. s. Safety First.

⁴ Formerly ga. y. Sweathart.

⁵ Formerly ga. y. {a Cruiser III.

⁶ Formerly ga. y. {b Tantrum.

⁷ Formerly ga. y. {a Frolic.

⁸ Formerly ga. y. {b Betty M. IV.

⁹ Formerly ga. y. Grayling.

¹⁰ Formerly U. S. N. st. s. 6450.

¹¹ Formerly ga. y. Alida.

¹² Formerly ga. y. Nilvah.

¹³ Formerly st. s. Marie.

Line No.	Crew	Horsepower	Name of owner	Home port	Address of owner
1	4	100	Charles D. Folsom.....	New York, N. Y.....	512 Fifth Avenue.
2	1	12	Radnor Pratsch.....	Tacoma, Wash.....	5415 South Union Avenue.
3	1	15	Warren Burbidge.....	New York, N. Y.....	85 State Street (B.).
4	2	75	G. S. Donaldson.....	Los Angeles, Calif.....	1144 South Olive Street.
5	1	400	John H. Gregory.....	New York, N. Y.....	Red Bank, N. J.
6	4	50	Charles Sumner Bird.....	do.....	15 William Street.
7	1	25	S. I. Cullan.....	Seattle, Wash.....	2928 Westlake Avenue N.
8	3	450	Samuel C. Davis.....	St. Louis, Mo.....	220 Security Building.
9	3	400	H. G. Barkhausen.....	Chicago, Ill.....	38 South Dearborn Street.
10	2	40	George C. Gordon, jr.....	Vineyard Haven, Mass.....	Nantucket, Mass.
11	1	50	F. A. Harvey.....	Seattle, Wash.....	Waldorf Hotel.
12	1	150	Charles E. Isaacson.....	New York, N. Y.....	5421 Snyder Avenue (B).
13	3	12	Frank E. Gannett.....	Rochester, N. Y.....	Times Union Building.
14	2	180	George R. Dyer.....	New York, N. Y.....	66 Broadway.
15	4	600	Howard S. Borden.....	do.....	90 Worth Street.
16	2	70	J. C. Colt.....	St. Louis, Mo.....	Chase Hotel.
17	6	130	William J. Freihofcr.....	Philadelphia, Pa.....	Twentieth Street and Indiana Avenue.
18	1	75	R. G. Klingerman.....	Los Angeles, Calif.....	Southern County Bank, El Monte, Calif.
19	1	45	Kenneth B. Smith.....	Seattle, Wash.....	307 McDowell Building.
20	5	450	William Dewey Loucks.....	New York, N. Y.....	120 Broadway.
21	10	75	Horatio Hathaway.....	Boston, Mass.....	8 Beacon Street.
22	2	130	Richard C. Page.....	Portland, Me.....	2 Camp Comfort Avenue, Old Orchard, Me.
23	3	360	G. H. Walker.....	New York, N. Y.....	39 Broadway, care W. A. Harriman & Co.
24	1	100	W. W. Gosling.....	Perth Amboy, N. J.....	23 Monmouth Street, Red Bank, N. J.
25	1	180	W. Warren Barbour.....	New York, N. Y.....	200 Hudson Street.
26	4	200	Rosedale Realty Co. (R. I.).....	Providence, R. I.....	275 Westminster Street.
27	4	300	B. M. Reaves.....	New York, N. Y.....	Ansonia Hotel.
28	1	42	Kendall J. Minot.....	Washington, D. C.....	1421 Ames Place NE.
29	3	64	Robertson, S. Ward.....	New York, N. Y.....	General Delivery, De Bruce, N. Y.
30	1	600	F. W. Trabold.....	do.....	120 Broadway.
31	1	15	W. A. Brown.....	Seattle, Wash.....	1129 Northlake Avenue.
32	1	90	Rose A. Wilson.....	do.....	401 East Twelfth Street, Spokane, Wash.
33	2	80	William Y. Dear.....	New York, N. Y.....	99 Lloyd Road, Montclair, N. J.
34	3	125	W. Irving Moss.....	New Orleans, La.....	447 Audubon Street.
35	2	300	Edwin B. Henry.....	Detroit, Mich.....	Care Detroit Club, corner Foot and Cass Avenue.
36	2	60	Henry F. Deane, jr.....	New York, N. Y.....	689 Madison Avenue.
37	1	40	Richard Heywood.....	New Bedford, Mass.....	Marion, Mass.
38	2	250	R. R. Rand, jr.....	Minneapolis, Minn.....	914 Roanoke Building.
39	2	40	Edward Crabbe.....	Philadelphia, Pa.....	Toms River, N. J.
40	2	160	John W. Gates.....	Cape Vincent, N. Y.....	Chittenango, N. Y.
41	6	70	Harry C. Fisher.....	Los Angeles, Calif.....	Long Beach, Calif.
42	1	20	Milton N. Gallup.....	Cleveland, Ohio.....	Willoughby, Ohio.
43	1	35	William B. Gray.....	Seattle, Wash.....	426 Lakeside Avenue, South.
44	2	400	Dwight Whiting.....	Los Angeles, Calif.....	325 Union Oil Building.
45	1	40	Adolph Schmidt.....	Seattle, Wash.....	1616 Water Street.
46	2	350	Lewis P. Larson.....	Ketchikan, Alaska.....	2314 East Altamont Boulevard, Spokane, Wash.
47	1	90	Louis A. Well.....	New Orleans, La.....	500 Canal Street.
48	3	15	Arthur C. Harvey.....	Boston, Mass.....	Harvey Steel Road.
49	3	80	R. S. Ledsinger.....	Brunswick, Ga.....	5655-5614 New castle Street.
50	3	200	Ayres Boal.....	Chicago, Ill.....	122 South Michigan Avenue.
51	4	50	John L. Saltonstall.....	Boston, Mass.....	50 Congress Street.
52	3	40	Hubert T. Morrow.....	Los Angeles, Calif.....	3913 West Twenty-seventh Street.
53	1	b 30	Arthur I. Watson.....	Tacoma, Wash.....	2715 North Union Avenue.
54	1	140	R. Gilbert Jackson.....	New York, N. Y.....	103 Stewart Avenue, Garden City, N. Y.
55	1	10	Franklin C. Sullivan.....	do.....	61 West Ninety-sixth Street.
56	3	40	Edward E. Bradley.....	New London, Conn.....	Stonington, Conn.
57	9	500	Charles T. Aldrich.....	Providence, R. I.....	230 Hope Street.
58	3	400	Ethel du Pont Barksdale.....	New York, N. Y.....	1068 Fifth Avenue.
59	4	220	Frank H. M. Morse.....	do.....	16 William Street.
60	1	12	Sydney W. Ford.....	San Francisco, Calif.....	300 San Carlos Avenue, Sausalito, Calif.
61	1	50	George C. Richard.....	Seattle, Wash.....	Box 206.
62	2	25	Maxwell K. Reynolds.....	Sault Ste. Marie, Mich.....	500 East Ridge Street, Marquette, Mich.

¹¹ Formerly ga. y. ^a Flying Cloud. ^b Sea Hawk.

¹¹ Formerly ^a ga. y. Windward. ^b British ga. y. Windward.

¹¹ Formerly U. S. N. ga. s. Donalds.

¹¹ Formerly ^a ga. y. Emily. ^b ga. s. Mary Jane.

¹¹ Formerly ga. y. Idyllease III.

¹¹ Formerly ga. y. Monaloe.

¹¹ Formerly ga. y. ^a Enterprise. ^b Scattergood II.

¹¹ Formerly ga. y. ^a Emeline. ^b Utoka.

Line No.	Official No.	Signal letters	Rtg	Name of yacht	Tonnage		Register dimensions			When built	Where built
					Gross	Net	Length	Breadth	Depth		
MOTOR YACHTS—											
Continued											
1	227500	-----	Ga. s.	Yankee Girl II.....	29	22	57.0	15.0	8.3	1928	Boothbay, Me.....
2	222607	-----	Ga. s.	¹ Yeo-Ho.....	23	15	45.4	12.0	6.0	1922	Woolwich, Me.....
3	224747	-----	Ga. s.	Yo-Ho.....	20	11	48.3	10.0	6.0	1925	Bath, Me.....
4	228215	-----	Ga. s.	Yo Ho Ho II.....	17	12	47.8	11.0	6.1	1929	New York, N. Y.....
5	228455	MHGR	Ga. s.	Yola.....	29	19	48.5	12.0	6.1	1929	Bayonne, N. J.....
6	218571	-----	Ga. s.	² Yolanda.....	108	90	80.6	19.2	6.0	1919	New York, N. Y.....
7	224019	-----	Ga. s.	Yoreda.....	34	17	59.4	13.3	4.7	1924	Bay City, Mich.....
8	228257	MIDS	Ol. s.	YOREDA.....	116	79	97.2	17.3	8.0	1929	do.....
9	222101	MDNW	Ga. s.	You'll Do.....	19	15	49.8	10.3	6.5	1922	Stamford, Conn.....
10	228267	MHDV	Ga. s.	You'll Do II.....	49	33	69.2	13.6	5.8	1929	do.....
11	222140	-----	Ga. s.	Yka.....	8	7	32.3	8.0	4.5	1922	Seattle, Wash.....
12	218856	-----	Ga. s.	Ynkpa.....	26	21	52.0	12.3	5.1	1912	New Orleans, La.....
13	201727	KTQV	Ga. s.	Yuma.....	16	11	43.0	13.0	3.2	1904	Miami, Fla.....
14	223756	-----	Ga. s.	Yvonne.....	16	11	44.0	12.0	6.7	1924	Thomaston, Me.....
15	228150	-----	Ol. s.	Zaca.....	27	25	56.0	16.0	7.6	1928	Los Angeles, Calif.....
16	213293	LFKG	Ga. s.	Zahma.....	75	58	79.7	20.7	9.8	1915	Boston, Mass.....
17	201018	-----	Ga. s.	³ Zalda.....	18	17	45.0	12.4	0.1	1904	Bristol, R. I.....
18	222405	MDRT	Ol. s.	ZALOPHIUS.....	300	204	119.4	21.4	11.4	1922	New York, N. Y.....
19	220670	-----	Ga. s.	⁴ Zalophus, Jr.....	20	14	52.2	10.5	5.0	1920	do.....
20	227798	-----	Ga. s.	Zamette II.....	30	24	51.8	12.0	5.9	1928	Wilmington, Del.....
21	226650	MGNH	Ga. s.	Zapala.....	159	138	111.2	19.8	8.2	1927	Stamford, Conn.....
22	200770	KSWW	Ga. s.	⁵ Zara.....	43	33	64.3	17.5	6.9	1904	Boston, Mass.....
23	221677	-----	Ga. s.	Zealand.....	36	32	52.5	13.0	6.0	1907	Essington, Pa.....
24	227071	-----	Ga. s.	Zella-C.....	14	12	37.7	11.4	4.6	1927	Seattle, Wash.....
25	212306	-----	Ga. s.	⁶ Zenith.....	57	34	72.6	14.5	7.5	1914	Boston, Mass.....
26	227572	-----	Ga. s.	Zenith.....	30	20	47.2	12.6	6.1	1928	Millford, Del.....
27	224223	MFQK	Ga. s.	Zenithla.....	91	77	77.7	17.1	8.1	1924	Camden, N. J.....
28	227458	-----	Ga. s.	Zenobia II.....	19	14	41.5	14.0	6.8	1928	Thomaston, Me.....
29	206281	-----	Ga. s.	Zenya.....	33	27	59.0	13.7	7.0	1909	Greenwich, Conn.....
30	210296	LTWV	Ga. s.	Zigan.....	33	28	47.5	14.0	6.7	1919	Camden, N. J.....
31	224911	-----	Ga. s.	Zigzag.....	9	6	33.4	8.1	3.6	1916	New York, N. Y.....
32	208848	-----	Ga. s.	Zina.....	9	6	35.5	9.0	4.2	1908	Winslow, Wash.....
33	219887	LWQM	Ga. s.	⁷ Zingara.....	23	11	52.0	14.6	6.5	1920	Thomaston, Me.....
34	225716	-----	Ga. s.	Zingara.....	23	17	50.1	14.2	6.6	1928	East Boothbay, Me.....
35	226473	-----	Ga. s.	Zipaloug.....	18	12	48.0	10.0	5.3	1927	New York, N. Y.....
36	220606	-----	Ga. s.	⁸ Zoa.....	30	18	65.7	11.0	5.8	1920	San Francisco, Calif.....
SAILING YACHTS											
37	215464	-----	Ywl.	Algonkin.....	19	19	45.0	13.5	5.5	1913	West De Pere, Wis.....
38	207414	LBMH	Slp.	Alice.....	17	14	47.0	12.0	7.0	1910	Boston, Mass.....
39	211332	LDBP	Sch.	⁹ Alice.....	16	16	51.3	11.2	6.5	1913	New York, N. Y.....
40	214162	-----	Sch.	Amorilla.....	41	35	68.0	16.5	9.3	1916	Boston, Mass.....
41	211097	LCVQ	Slp.	¹⁰ Andiamo.....	33	25	57.0	14.5	9.2	1913	Bristol, R. I.....
42	227836	MGWQ	Sl. y.	Anitra.....	24	24	58.7	12.2	8.5	1928	Vege sack, Germany.....
43	227611	MGVC	Sch. y.	Atlantis.....	73	73	84.6	21.1	10.0	1928	Shelbourne, N. S.....
44	202903	KVHD	Sch.	¹¹ Aurella.....	49	43	65.6	18.0	10.4	1906	Boston, Mass.....
45	213973	LFVJ	Slp.	¹² Banshee.....	22	22	51.0	14.4	8.0	1916	do.....
46	211095	LCVD	Sl. y.	Barbara.....	33	33	57.0	14.5	9.2	1913	Bristol, R. I.....
47	206597	-----	Sch.	Black Duck.....	22	22	58.7	15.7	6.4	1909	East Boothbay, Me.....
48	226557	MONS	Slp.	¹³ Blackshear.....	112	77	96.0	20.0	15.0	1927	Bristol, R. I.....
49	211176	LCVR	Slp.	Carolina.....	33	25	57.0	14.5	9.2	1913	do.....
50	224938	-----	Sch.	Charman.....	20	17	50.5	12.0	7.5	1925	Bath, Me.....
51	211139	LCVK	Slp.	¹⁴ Chlora.....	33	25	57.0	14.5	9.2	1913	Bristol, R. I.....
52	127632	KRPS	Sch.	Clarissa.....	43	38	67.0	17.0	8.1	1901	East Boothbay, Me.....
53	211225	LCWP	Sch.	¹⁵ Constance.....	46	38	73.0	17.4	9.8	1913	Boston, Mass.....
54	126346	KDJB	Sch.	Coronet.....	160	152	118.7	27.0	11.7	1885	Brooklyn, N. Y.....
55	111331	LBDG	Slp.	¹⁶ Dolly.....	17	15	44.8	12.3	6.5	1901	Boston, Mass.....
56	201963	KTVB	Slp.	Doris.....	41	28	61.2	15.1	10.0	1905	Bristol, R. I.....
57	208531	LBVH	Sch.	ELENA.....	206	158	112.0	26.7	17.6	1911	do.....
58	208493	LBTW	Slp.	Flying Cloud (composite).....	28	23	50.0	14.0	9.6	1911	do.....
59	215427	LHPV	Slp.	Georgia.....	16	16	49.2	12.0	6.9	1917	City Island, N. Y.....
60	215496	LHRT	Slp.	Gray Dawn.....	16	16	49.2	12.0	6.9	1917	do.....
61	205146	-----	Sch.	Hawaii.....	34	34	60.8	16.9	7.5	1908	Honolulu, Hawaii.....
62	96376	KNDH	Sch.	HILDEGARDE.....	184	145	105.0	26.0	19.5	1897	Wilmington, Del.....
63	96556	-----	Ywl.	Humma.....	25	21	55.5	14.3	8.0	1901	Bristol, R. I.....
64	111237	KPHB	Sch.	Hikamo.....	51	44	61.1	17.6	7.0	1899	East Boothbay, Me.....

¹ Formerly ga. s. Flowone.
^a Murelett.
¹ Formerly ga. y. ^b Seyon II.
¹ Formerly ga. y. Margaret.
¹ Formerly ga. y. Major.
¹ Formerly ga. y. ^a Zuhra.
^b Raccoon.

⁵ Formerly ga. y. ^a Minnemac II.
^b Lady Guyon.
¹ Formerly ga. s. ^a Lloyd W. Berry.
^b Farallon.
¹ Formerly ga. y. ^a Miss Snip.
^b Miss Mixit.
¹ Formerly se. y. Lehua.

Line No.	Crew	Horsepower	Name of owner	Home port	Address of owner
1	1	100	George W. Warren.....	New York, N. Y.....	117 East Sixty-second Street.
2	2	50	Fred L. Woodworth.....	Detroit, Mich.....	229 Federal Building.
3	2	600	Rose Tilden Nichols.....	New York, N. Y.....	Oyster Bay, N. Y.
4	2	340	Caleb S. Bragg.....	do.....	135 East Seventy-fourth Street.
5	1	b 250	P. R. Mallory.....	do.....	350 Madison Avenue.
6	6	200	State Conservation Department of New York State.....	do.....	Times Building.
7	3	250	Charles Coryell.....	Port Huron, Mich.....	1400 Center Avenue, Bay City, Mich.
8	7	300	Aaron DeRoy.....	Detroit, Mich.....	4462 Woodward Avenue.
9	2	120	Luders Marine Construction Co.....	Bridgeport, Conn.....	Stamford, Conn.
10	3	600	Walter E. Sachs.....	do.....	Cedar Gate Road, Darien, Conn.
11	1	16	N. T. Davis.....	Seattle, Wash.....	719 Second Avenue.
12	1	55	Dr. R. A. Tudury.....	New Orleans, La.....	1504 Elysian Fields Avenue.
13	2	35	James S. Thompson.....	Miami, Fla.....	2497 Abaco Avenue, Cocanut Grove.
14	1	20	Arthur Ingraham.....	Providence, R. I.....	Oakland, R. I.
15	2	b 60	Templeton Crocker.....	San Francisco, Calif.....	Shreve Building.
16	5	80	A. M. Andrews.....	New York, N. Y.....	17 East Forty-fifth Street.
17	2	6	Ernest A. Bigelow.....	do.....	15 William Street.
18	8	360	John Ringling.....	do.....	636 Fifth Avenue.
19	3	150	do.....	do.....	Do.
20	1	350	Z. G. Simmons, jr.....	do.....	110 East Forty-second Street.
21	8	700	Howard E. Coffin.....	Brunswick, Ga.....	Saploes, Ga.
22	5	55	J. H. Wade, jr.....	New York, N. Y.....	Hotel Lorraine.
23	1	27	Ltn G. Greene.....	Oswego, N. Y.....	Mansville, N. Y.
24	1	100	R. D. Cain.....	Seattle, Wash.....	Box 717, Blaine, Wash.
25	3	100	Charles H. Weber.....	Chicago, Ill.....	2922 Southport Avenue.
26	2	36	Henry C. Granneman.....	New York, N. Y.....	657 Ovington Avenue (B.).
27	8	285	Richard K. LeBlond.....	Miami, Fla.....	Marion Building, Coral Gables, Fla.
28	2	40	Fred Buse.....	New York, N. Y.....	19 Bayside Avenue, Whitestone, N. Y.
29	3	35	R. S. Ripple.....	Chicago, Ill.....	134 South La Salle Street.
30	3	35	James L. McNair.....	Beaufort, N. C.....	Laurinburg, N. C.
31	1	40	L. O. Graves.....	Seattle, Wash.....	94 Stewart Street.
32	1	16	Wm. B. Spalding.....	do.....	127 Eleventh Avenue N.
33	3	16	W. H. Yule.....	Los Angeles, Calif.....	Santa Barbara, Calif.
34	2	40	A. J. Drexel, Paul.....	Philadelphia, Pa.....	Radnor, Pa.
35	1	180	E. W. Clark.....	do.....	Sixteenth and Chestnut Streets.
36	1	b 400	Arthur N. Macrate.....	Los Angeles, Calif.....	342 Molina Avenue, Long Beach, Calif.
37	2		A. B. Newell.....	Toledo, Ohio.....	Terminal Building.
38	3		Charles B. Keeler.....	Bridgeport, Conn.....	Darlen, Conn.
39	2		Stuart D. Lansing.....	Cape Vincent, N. Y.....	Chaumont, N. Y.
40	6		Alexander N. Kemp.....	Los Angeles, Calif.....	625 Irving Street.
41	4		W. K. Shaw.....	Boston, Mass.....	160 State Street.
42	4		Charles L. Harding.....	do.....	77 Franklin Street.
43	8		Alexander Forbes.....	do.....	Harland Street, Milton, Mass.
44	0		James Crosby Brown.....	Philadelphia, Pa.....	1531 Walnut Street.
45	2		H. G. Leslie.....	New York, N. Y.....	49 Wall Street.
46	5		Henry H. Maxwell.....	do.....	420 Park Avenue.
47	3		Alexander Forbes.....	Boston, Mass.....	Milton, Mass.
48	14		Frank L. Crocker.....	New York, N. Y.....	247 Park Avenue.
49	5		George Nichols.....	Cleveland, Ohio.....	11 Thomas Street.
50	1		Newcomb Carlton.....	New Bedford, Mass.....	Falmouth, Woods Hole, Mass.
51	5		Chandler Hovey.....	Boston, Mass.....	82 Devonshire Street.
52	7		Ell Kirk Price.....	Philadelphia, Pa.....	709 Walnut Street.
53	8		Seward Prosser.....	New York, N. Y.....	16 Wall Street.
54	14		Kingdon Yacht Club (Me.).....	Portland, Me.....	Shiloh, Me.
55	3		Morgan Butler.....	Boston, Mass.....	77 Franklin Street.
56	3		Louise N. Grace.....	New York, N. Y.....	Great Neck, N. Y.
57	22		William B. Bell.....	do.....	535 Fifth Avenue.
58	4		Frank B. Draper.....	do.....	41 East Forty-second Street.
59	3		Charles Lane Poor.....	do.....	Dering Harbor, N. Y.
60	3		Rudolph J. Schaefer.....	do.....	Wildwood Circle, Larchmont, N. Y.
61	1		Lynden Bowring.....	Los Angeles, Calif.....	336 Title Insurance Building.
62	17		Edward R. Coleman.....	Philadelphia, Pa.....	Lebanon, Pa.
63	1		Edward A. Franks.....	Providence, R. I.....	Do.
64	3		Charles S. Hamilton.....	New York, N. Y.....	Greenport, N. Y.

¹⁰ Formerly sl. y. ^a Samurl.
^b Virginia.

¹¹ Formerly sch. Dervish.

¹² Formerly sl. y. Pauline.

¹³ Formerly slp. y. Katoura

¹⁴ Formerly slp. Iroquois II.

¹⁵ Formerly sch. ^a Radiant.
^b Flying Cloud.

¹⁶ Formerly slp. ^a Ranger.

^b Sakuntala.

^c Ranger.

* Now owned by Newcomb Carlton, but not yet redocumented.

Line No.	Official No.	Signal letters	Rig	Name of yacht	Tonnage		Register dimensions			When built	Where built
					Gross	Net	Length	Breadth	Depth		
SAILING YACHTS—											
Continued											
1	211096	LCVF	Slp.	¹ Ibis.....	33	33	57.0	14.6	9.2	1913	Bristol, R. I.
2	227886		Sl. y.	Irls.....	25	25	68.4	12.5	8.6	1928	Lemwerder, Germany
3	227079		Sl. y.	Isolda.....	26	25	68.4	12.5	8.6	1928	do.
4	228575	MIJL	Sl. y.	Istalena.....	39	24	72.0	14.5	11.0	1929	Bristol, R. I.
5	213968	LFVB	Slp.	² Jessica.....	22	22	51.0	14.4	8.6	1916	do.
6	208629		Slp.	Joyant.....	16	10	48.0	11.5	7.2	1911	do.
7	206208	LBCJ	Slp.	³ Kallnga (composite).....	27	18	49.0	13.0	8.5	1909	do.
8	213969	LFVC	Slp.	Katharine.....	22	22	51.0	14.4	8.6	1916	do.
9	14473	KGHM	Sch.	KATRINA.....	62	59	73.0	20.1	10.3	1888	City Island, N. Y.
10	14477		Sc. y.	Kessie C. Price.....	25	17	55.0	18.0	5.0	1888	Rock Creek, Md.
11	216933		Sch.	Lady Ada.....	28	28	58.1	16.3	5.1	1903	San Francisco, Calif.
12	203407	KVQD	Ywl.	Lasca.....	32	32	57.3	15.4	7.2	1906	Gloucester, Mass.
13	221249		Sch.	Lirla.....	55	40	75.0	19.0	8.5	1921	Friendship, Me.
14	206345		Slp.	Mah-Pe.....	18	18	48.6	11.6	4.8	1909	Terminal Island, Calif.
15	92290		Slp.	Majel.....	6	5	28.9	9.6	5.0	1887	South Boston, Mass.
16	225713	MGDF	Slp.	Marlee.....	23	19	48.0	14.3	8.7	1926	Bristol, R. I.
17	93204		Sch.	Mavis.....	32	31	58.7	15.9	7.8	1901	East Boothbay, Me.
18	209037		Ywl.	Maxine S.....	23	23	42.4	14.3	6.5	1911	Ridgefield, Wash.
19	215497	LHRV	Slp.	⁴ Mirage.....	10	16	49.2	12.0	6.9	1917	City Island, N. Y.
20	203981	KVWG	Sch.	⁵ Mistral.....	41	37	64.6	16.7	9.2	1907	Boston, Mass.
21	213971	LFVG	Slp.	Mistral.....	22	22	51.0	14.4	8.6	1916	Bristol, R. I.
22	227170		Slp.	⁶ Montdah.....	8	8	39.7	8.5	5.7	1923	Marseilles, France.
23	130473		Slp.	Nobula.....	16	16	35.0	12.2	7.7	1885	Boston, Mass.
24	215428	LHPW	Slp.	Nimbus.....	16	16	49.2	12.0	6.9	1917	City Island, N. Y.
25	227760	MGVW	Sl. y.	Onawa (composite).....	25	25	59.5	12.3	8.0	1928	Veegesack, Germany.
26	213972	LFVH	Slp.	⁷ Pampero.....	22	22	51.0	14.4	8.6	1916	Bristol, R. I.
27	151000	KSLT	Slp.	Pellegrina.....	19	17	47.1	13.1	6.4	1903	Boston, Mass.
28	150865		Slp.	Petrel.....	19	19	48.9	13.4	8.2	1899	Marblehead, Mass.
29	223060	MDSP	Ywl.	⁸ POINSETTIA.....	61	35	84.5	19.6	10.0	1905	Geestmunde, Germany.
30	226703	MGPH	Slp.	Prestige (composite).....	33	24	67.5	13.5	9.3	1927	Bristol, R. I.
31	203078	KVJG	Sch.	⁹ Princess (composite).....	62	42	66.6	18.0	9.8	1906	do.
32	212167	LDKT	Slp.	Resolute (composite).....	99	59	91.5	21.1	12.0	1914	do.
33	213974	LFVK	Slp.	Rowdy.....	22	22	51.0	14.4	8.6	1916	do.
34	225628	MCCW	Ywl.	Rugosa II.....	23	19	48.0	14.3	8.7	1926	do.
35	117086		Slp.	Sablina.....	17	17	47.4	16.0	4.4	1901	Grassy Point, N. Y.
36	213829	MDLT	Sch.	Seafarer.....	30	26	53.3	15.5	8.4	1914	Boston, Mass.
37	116216	KFGC	Sch.	Sea Fox.....	101	96	96.5	23.9	12.0	1888	Wilmington, Del.
38	213975	LFVM	Slp.	Shawara.....	22	22	51.0	14.4	8.6	1916	Bristol, R. I.
39	207197	LBJK	Slp.	Shinna (composite).....	34	21	58.0	14.3	9.1	1910	do.
40	211177	LCVS	Slp.	Spartan.....	33	25	57.0	14.5	9.2	1913	do.
41	211106	LCWF	Sch.	¹⁰ Tecumseh.....	16	16	51.3	11.2	6.5	1913	New York, N. Y.
42	145972		Slp.	Teva.....	24	15	51.3	14.5	6.7	1903	East Boothbay, Me.
43	213970	LFVD	Slp.	¹¹ Typhoon.....	22	22	51.0	14.4	8.6	1916	Bristol, R. I.
44	200119		Sch.	Valmore.....	37	34	65.2	16.0	8.2	1903	South Boston, Mass.
45	212344		Slp.	Vanille (bronze).....	99	99	95.9	22.5	10.6	1914	Boston, Mass.
46	215429	LHQB	Slp.	Varuna.....	16	16	49.2	12.0	6.9	1917	New York, N. Y.
47	111436		Slp.	¹² Vega.....	22	22	52.0	13.6	7.0	1902	West Mystic, Conn.
UNRIGGED YACHTS											
48	109781		II. bt.	A. K.....	38	38	45.8	13.9	2.5	1927	Alexandria Bay, N. Y.
49	105463		H. bt.	Agnes.....	30	28	56.5	17.8	6.2	1871	New York, N. Y.
50	107941		H. bt.	AMARYLLIS.....	216	216	100.0	21.5	5.2	1920	Alexandria Bay, N. Y.
51	162521		H. bt.	Arcadia.....	116	116	96.4	16.9	5.3	1905	Tottenville, N. Y.
52	168330		H. bt.	Callie.....	23	23	32.0	12.0	2.2	1922	Brownsville, Ky.
53	157546		H. bt.	Dora.....	33	33	58.0	11.2	3.6	1899	Alexandria Bay, N. Y.
54	108328		H. bt.	Gus Lindsey.....	48	48	47.0	13.8	2.8	1922	Brownsville, Ky.
55	42804		H. bt.	Haleyon.....	73	73	79.0	18.0	4.3	1898	Alexandria Bay, N. Y.
56	44315		II. bt.	Idler.....	207	207	120.0	20.0	4.0	1897	Clinton, Iowa.
57	104110		H. bt.	¹³ Lachma.....	164	164	90.0	19.0	4.8	1910	Alexandria Bay, N. Y.
58	162418		H. bt.	La Duchesse.....	247	247	104.0	22.0	4.3	1903	do.
59	48691		H. bt.	Lysander.....	171	171	83.0	20.0	5.6	1902	do.
60	162172		H. bt.	Markatanna.....	262	262	119.0	29.0	4.5	1904	Clinton, Iowa.
61	168288		H. bt.	Mary Leo.....	50	50	51.5	14.2	2.2	1922	Brownsville, Ky.
62	164017		II. bt.	¹⁴ Nahma.....	102	102	81.0	21.9	1.0	1903	Rockport, Ont.
63	56610		II. bt.	Reverle.....	74	74	55.0	18.0	3.6	1893	Alexandria Bay, N. Y.
64	166535		II. bt.	Riverview.....	39	39	48.1	11.0	2.2	1916	Bowling Green, Ky.

¹ Formerly slp. {
^a Grayling.
^b Mystic.
^c Polaris II.
² Formerly slp. y. {
^a Jessica
^b Sally Ann
³ Formerly slp. Adventuress.

⁴ Formerly sl. y. Maisie.
⁵ Formerly sc. y. {
^a Ranger.
^b Valkyra.
^c Timandra.
^d Waterwitch.
⁶ Formerly slp. y. French Morotte.

Line No.	Crew	Horsepower	Name of owner	Home port	Address of owner
1	6		Clinton H. Crane	New York, N. Y.	250 Park Avenue.
2	4		William A. W. Stewart	do.	45 Wall Street.
3	5		Henry L. Maxwell	do.	32 Hodge Road, Princeton, N. J.
4	4		George M. Pynchon	do.	111 Broadway.
5	3		William O. Gay	do.	27 William Street.
6	2		Howard F. Baxter	Chicago, Ill.	747 Fountain Street, Grand Rapids, Mich.
7	3		Gerald W. Hart	Hartford, Conn.	186 North Beacon Street.
8	3		Thomas H. Shepard	Boston, Mass.	201 Devonshire Street.
9	10		James B. Ford	New York, N. Y.	12 West Forty-fourth Street.
10	2		Frank A. Moorshead	Philadelphia, Pa.	Lansdowne and Essex Avenue, Lansdowne, Pa.
11	1		Roland D. Fontana	San Francisco, Calif.	2125 Hyde Street.
12	4		Edward P. Morse, Jr.	New York, N. Y.	80 Broad Street.
13	6		Mary C. Wheelwright	Bar Harbor, Me.	North East Harbor, Me.
14	1		H. A. W. Dinning	San Francisco, Calif.	2417 Broadway.
15	1		Frederick H. Greer	Rochester, N. Y.	4261 Lake Avenue.
16	3		Nora B. Cudahy	New Bedford, Mass.	Marion, Mass.
17	4		S. T. Hubbard	New York, N. Y.	268 Pallsade Avenue.
18	5		Frank C. Ekman	Seattle, Wash.	Colman Dock.
19	2		Robert A. Mahlstead	New York, N. Y.	New Rochelle, N. Y.
20	7		Howard E. Perry	Portland, Me.	52 Exchange Street.
21	2		William B. Bell	New York, N. Y.	535 Fifth Avenue.
22	1		Stuart Haldorn	San Francisco, Calif.	Monterey, Calif.
23	2		Emma L. George	New York, N. Y.	183 Columbia Heights (B).
24	1		Edward P. Alker	do.	131 East Forty-sixth Street.
25	2		W. Cameron Forbes	Boston, Mass.	614 Sears Building.
26	3		Louis G. Shields	do.	37 Overlook Road, New Rochelle, N. Y.
27	1		W. W. Northrop	New York, N. Y.	152 West Seventy-sixth Street.
28	3		Hodder Co. (Mass.)	Boston, Mass.	73 Tremont Street.
29	8		Walter Horne	Los Angeles, Calif.	281 Argonne Avenue, Long Beach, Calif.
30	4		Harold S. Vanderbilt	New York, N. Y.	466 Lexington Avenue.
31	6		H. G. S. Noble	do.	42 Broadway.
32	13		E. Walter Clark	Philadelphia, Pa.	Sixteenth and Chestnut Streets.
33	2		Holland S. Duell	New York, N. Y.	Larchmont, N. Y.
34	2		Russell Grinnell	Providence, R. I.	Exeter, R. I.
35	1		James R. Willis	New York, N. Y.	242 East Thirty-ninth Street.
36	2		Samuel B. Coffin	Albany, N. Y.	Hudson, N. Y.
37	10		Richard Upham	New York, N. Y.	Shoreham, N. Y.
38	4		William B. Bell	do.	535 Fifth Avenue.
39	6		Leonard Cozzens	do.	420 Lexington Avenue.
40	5		Herbert W. Hanan	do.	Bridge and Front Streets (B).
41	2		Julian Armstrong	Chicago, Ill.	400 North Michigan Avenue.
42	2		C. W. Stose	San Diego, Calif.	3045 Goldsmith Street.
43	1		Godfrey Leslie	New York, N. Y.	49 Wall Street.
44	5		Tidewater Charter Corporation (N. Y.)	do.	17 East Forty-second Street.
45	15		Gerard B. Lambert	do.	250 Park Avenue.
46	3		James B. Ford	do.	1790 Broadway.
47	4		W. E. C. Eustis	Boston, Mass.	131 State Street.
48	1		Andrew Green Foord	Cape Vincent, N. Y.	Keronkson, N. Y.
49	1		Melissa Folsay	New London, Conn.	11 Blinman Street.
50	2		W. Charles Lipe	Cape Vincent, N. Y.	Syracuse, N. Y.
51	2		Robert A. Osborne	Newark, N. J.	772 Broad Street.
52	0		James Brooks	Louisville, Ky.	Brownsville, Ky.
53	2		Robert E. Butler	Cape Vincent, N. Y.	Forty Fort, Paas.
54	2		W. H. Poteet	Louisville, Ky.	Kyrock, Ky.
55	2		Mabel C. Benedict	Cape Vincent, N. Y.	Alexandria Bay, N. Y.
56	0		Clinton Corn Syrup Refining Co. (Iowa)	Des Moines, Iowa	Clinton, Iowa.
57	3		Julius Breitenbach	Cape Vincent, N. Y.	63 Warren Street.
58	2		George C. Boldt estate	do.	Alexandria Bay, N. Y.
59	2		John H. Hayden	do.	Do.
60	4		Catherine D. Butterworth	Chicago, Ill.	1105 Eighth Avenue.
61	0		C. A. Hunt	Louisville, Ky.	Kyrock, Ky.
62	2		Charles E. Johnson	Cape Vincent, N. Y.	7 Wall Street, New York, N. Y.
63	2		Grace Lewis Cornwall	do.	Beaver Falls, N. Y.
64	0		Charles S. Nahm	Louisville, Ky.	Bowling Green, Ky.

¹ Formerly sl. y. Pampara.
² Formerly German y. Poinsettia.
³ Formerly so. y. ^a Irolita, ^b Princess, ^c Virginia.
¹⁰ Formerly so. y. Whiteaway.

¹¹ Formerly sl. y. ^a Maise, ^b Monsoon.
¹² Formerly sl. y. Rosalle.
¹³ Formerly houseboat Kia-Ora.
¹⁴ Formerly British houseboat Nahma.

Line No.	Official No.	Signal letters	Rig	Name of yacht	Tonnage ¹		Register dimensions			When built	Where built
					Gross	Net	Length	Breadth	Depth		
UNRIGGED YACHTS Continued											
1	165666	H. bt.	Teal.....	62	62	47.0	16.6	2.9	1914	Detroit, Mich.....
2	166427	H. bt.	The Kimbley.....	38	38	50.5	12.8	3.3	1916	Bowling Green, Ky.....
3	169240	H. bt.	You & Me.....	31	31	35.3	13.0	2.5	1925	Alexandria Bay, N. Y.....
4	168667	H. bt.	Your Friend.....	27	27	38.8	16.0	2.9	1923	do.....
5	228431	MIDP	Shp.y.	¹ SEVEN SEAS.....	309	309	143.1	27.5	13.2	1912	Stockholm, Sweden.....
6	116957	Sc. y.	Shamrock.....	40	40	55.7	16.5	7.2	1900	Ballard, Wash.....
7	227892	Sl. y.	Tycoon.....	25	25	68.4	12.5	8.6	1928	Lemwerder, Germany.....
8	228103	Sl. y.	Vallant.....	33	24	68.8	14.0	9.3	1928	Bremen, Germany.....
9	227872	MGWT	Sl. y.	Waladance (composite).....	26	20	55.4	11.6	7.6	1928	do.....
10	106740	KIDL	H. bt.	Alga.....	32	32	48.5	14.1	8.6	1888	Boston, Mass.....
11	170180	H. bt.	Anna Bell.....	27	27	31.7	15.3	2.4	1928	Baltimore, Md.....
12	54630	H. bt.	Volanta.....	209	209	100.2	24.0	5.7	1903	Cape Vincent, N. Y.....
13	228392	Slp.	Windward.....	34	34	69.5	16.0	10.2	1929	City Island, N. Y.....

¹ Formerly Swedish yacht Abraham Rydberg.

Line No.	Crew	Horsepower	Name of owner	Home port	Address of owner
1	0	Fred Swenson.....	Detroit, Mich.....	199 South Continental Street.
2	0	Acaywek Club.....	Louisville, Ky.....	Bowling Green, Ky.
3	1	Wm. H. Knell.....	Cape Vincent, N. Y.....	Alexandria Bay, N. Y.
4	1	B. A. Duls.....	do.....	52 Wall Street, New York, N. Y.
5	19	Inglis M. Upperca.....	New York, N. Y.....	1015 Fifth Avenue.
6	1	Frank C. Ekman.....	Port Townsend, Wash.....	General delivery.
7	3	Clifford D. Mallory.....	New York, N. Y.....	11 Broadway.
8	2	Winthrop W. Aldrich.....	do.....	15 Broad Street.
9	4	F. Spencer Goodwin.....	Hartford, Conn.....	15 Lewis Street.
10	3	Stanley C. Battles.....	Boston, Mass.....	88 Purchase Street.
11	0	Anna E. Burns.....	Baltimore, Md.....	5014 Catalpha Avenue, Hamilton.
12	2	Henry J. Bernheim.....	Cape Vincent, N. Y.....	44 West Seventy-seventh Street, New York, N. Y.
13	4	Junius S. Morgan, jr.....	New York, N. Y.....	23 Wall Street.

¹ Formerly scow Pamella.

INDEX TO COMPOUND NAMES

- Abbe, A. N. (cnl. b.).
 Abbe, Merry (ga. s.).
 Achard, A. O. (st. w.).
 Adair, Robert (ga. s.).
 Adair, Robin (st. s.).
 Ada, Lady (sch. y.).
 Adams, Cuyler (st. s.).
 Adams, John (st. s.).
 Adams, Lewis (st. p.).
 Adams, Quincey (bargo).
 Adams, Sam (ga. s.).
 Adams, Walter (st. s.).
 Adams, G. C. (st. s.).
 Adams, J. Q. (ga. s.).
 Adams, M. W. (st. s.).
 Adams, W. S. (ga. w.).
 Adams, Elia B. (sch.).
 Adams, Jessie B. (st. s.).
 Adams, R. Mortimer (cnl. b.).
 Adams, President (st. s.).
 Addis, W. D. (gu. s.).
 Addison, C. S., sr. (ol. s.).
 Addison, Josephine (st. s.).
 Addison, Mildred (sch.).
 Adele, Marion (ol. s.).
 Adella, Ada (ga. s.).
 Adella, Mary (ga. s.).
 Adgate, Dorothy (st. s.).
 Adkins, Capt. (ga. s.).
 Adkins, Stella (ga. s.).
 Adler, Leopold (st. s.).
 Admiral, New (ol. s.).
 Afleck, B. F. (st. s.).
 Agassiz, R. L. (st. s.).
 Age, Golden (st. s.).
 Age, Steel (st. s.).
 Agnes, Ella (sch.).
 Agnes, Hetty (sch.).
 Agnes, Lizzie (bargo).
 Agnes, Mildred (ga. s.).
 Agnes, Rosie (sch.).
 Aid, Emergency (st. s.).
 Akin, David K. (ga. s.).
 Ala, Mauna (st. s.).
 Alario, Joseph (ga. w.).
 Alaska, Pride of (ga. s.).
 Alaska, Star of (slp.).
 Albaugh, George A. (ga. s.).
 Al, Captain (ga. s.).
 Ales, Ethel (ga. s.).
 Alden, Betty (st. s.).
 Alden, W. S. (bargo).
 Alden, Lady (ga. y.).
 Alexander, Douglas (ol. s.).
 Alexander, H. F. (st. s.).
 Alexander, H. G. (slp.).
 Alexander, Dorothy (st. s.).
 Alexander, Emma (st. s.).
 Alexander, Oakley L. (st. s.).
 Alexander, Ruth (st. s.).
 Alice, Elizabeth (ga. s.).
 Alice, Lillie (sch.).
 Alice, Marian (ga. y.).
 Alice, Mary (ga. y.).
 Alice, Mary (ga. s.).
 Alice II, Mary (ga. y.).
 Alice, Virginia (ga. s.).
 Allen, Dorothy (ga. s.).
 Allen, Ethan (st. s.).
 Allen, Lake (bargo).
 Allen, Lee (ga. s.).
 Allen, Martha E. (ol. s.).
 Allen, Stella (ga. s.).
 Allison, Nettle (ga. s.).
 Alles, Nuttie J. (sch.).
 Allison, R. T. (ga. s.).
 Allmond, Katie (sch.).
 Allyn, O. S. (st. s.).
 Alma, Bertha (ga. s.).
 Almar, The (ga. y.).
 Alphonse, Mary (ga. s.).
 Alyce, Lady (st. s.).
 Am-Pan (gas.).
 Almar, V. F. (bargo).
 Amberg, William A. (st. s.).
 Amboy, Perth (st. p.).
 Amboy, Perth (st. s.).
 Amella, Ann (slp.).
 Amero, Doris F. (ol. s.).
 Ames, Wm. D. (st. s.).
 America, Miss (ol. s.).
 America, Miss (ga. s.).
 America, Miss (ol. s.).
 American, Pan (ga. s.).
 American, Pan (st. s.).
 American, Pan (ga. s.).
 American, Latin (st. s.).
 American, South (st. s.).
 Amos, Wm. (ga. s.).
 Amsterdam, New (st. p.).
 Anderson, G. A. (sch.).
 Anderson, S. B. (ga. s.).
 Anderson, T. W. (ga. s.).
 Anderson, T. W. (ga. y.).
 Anderson, W. D. (st. s.).
 Anderson, W. P. (gas.).
 Anderson, Crampton (st. s.).
 Anderson, Harry (slp.).
 Anderson, John (st. s.).
 Anderson, Malvina S. (gas.).
 Anderson, Olive M. (ga. s.).
 Anderson, Wm. H. (st. s.).
 Andrew, A. Platt (ga. s.).
 Andrews, A. M. (cnl. b.).
 Andrews, W. H. (st. s.).
 Andrews, Ella C. (ol. s.).
 Andrews, Maggie (sch.).
 Andrews, Matthew (st. s.).
 Andy, Handy (st. s.).
 Angeles, City of (st. s.).
 Angeles, Los (st. s.).
 Angeles, The (st. s.).
 Ann, Agnes (ga. s.).
 Ann, Barbara (ga. y.).
 Ann, Betsy (ga. p.).
 Ann, Betsy (st. w.).
 Ann, Betty (ol. s.).
 Ann, Betty (ol. s.).
 Ann, Cape (ol. s.).
 Ann, Elizabeth (sch.).
 Ann, Elizabeth (ga. s.).
 Ann, Lady (ga. y.).
 Ann, Hester (ga. s.).
 Ann III, Elizabeth (ga. y.).
 Ann, Margaret (sch.).
 Ann, Mary (ga. s.).
 Ann, Mary (ga. s.).
 Ann, Mary-Mar (ga. y.).
 Ann, Ruth (ol. w.).
 Ann, Sallie (slp. y.).
 Ann, Sally (ga. y.).
 Ann, Sarah (ga. s.).
 Ann, Sarah (bargo).
 Ann, Valeria (ga. y.).
 Ann, Vernetta (sch.).
 Anna, Lillian (ol. s.).
 Anna, Mary (ga. s.).
 Annas, The (ga. y.).
 Anne, Kitty (ga. y.).
 Anne, Lavenia (ga. s.).
 Anne, Princess (ga. s.).
 Anne, Queen (st. p.).
 Anne, Queen (ol. y.).
 Annie, Lillian (ga. s.).
 Anthony, S. F. (ga. s.).
 Antoni, E. (ga. s.).
 Arbuckle, John (st. s.).
 Archambault, Gerald (cnl.).
 Archbold, John D. (st. s.).
 Archer, J. (cnl. b.).
 Archer, May (st. s.).
 Ardito, N. (ga. s.).
 Ark, Grocery (ga. s.).
 Ark, Noah's (ga. y.).
 Armiger, J. C. (sch.).
 Armory, G. W. (ga. s.).
 Armstrong, D. M. (st. w.).
 Armstrong, A. W. (st. s.).
 Armstrong, W. Ferdinand (bargo).
 Arnold, J. (st. s.).
 Arnold, O. M. (ol. s.).
 Arnold, Mary (st. s.).
 Arrow, Black (ga. s.).
 Arrow, Broad (st. s.).
 Arrow, China (st. s.).
 Arrow, Dixie (st. s.).
 Arrow, Emplre (st. s.).
 Arrow, India (st. s.).
 Arrow, Japan, (st. s.).
 Arrow, Java (st. s.).
 Arrow, Levant (st. s.).
 Arrow, Red (ga. y.).
 Arrow, Royal (st. s.).
 Arrow, Standard (st. s.).
 Arrow, Sylvan (st. s.).
 Arrow, Yankee (st. s.).
 Arundel, Anna (st. s.).
 Arubridge, Samuel H. (sta. s.).
 Ashley, J. S. (st. s.).
 Ashley, Charles S. (ol. s.).
 Ashley, R. Eugene (ol. s.).
 Astel, John B. (st. s.).
 Athens, Hudson (ga. s.).
 Atkins, John W. (ga. s.).
 Atkinson, Margaret (ga. s.).
 Atterbury, W. W. (st. s.).
 Atwater, William C. (st. s.).
 Atwood, J. R. (ga. s.).
 Atwood, Edward S. (st. s.).
 Atwood, Fannie Belle (sch.).
 Aubrey, James (ga. s.).
 Auger, Fog (ga. s.).
 Augusta, Rosa (slp.).
 Augustus, A. A. (st. s.).
 Austin, Jr., J. B. (st. s.).
 Austin, Calvin (st. s.).
 Avilon, George (ga. s.).
 Avont, Minnie (ol. s.).
 Avery, Edward P. (st. s.).
 Averill, Jas. K. (st. s.).
 Avetta, Helen (ga. s.).
 Aviator, American (bargo).
 Avon, Fred (st. s.).
 Avon II, Fred (ol. y.).
 Avers, Frederick H. (ga. s.).
 Ayres, J. D. (st. w.).
 Azul, Cerro (st. s.).
 Baai, Zuydt (ga. s.).
 Bach, Henrietta (sch.).
 Bachus, John G. (bargo).
 Bacon, Granville R. (sch.).
 Badger, Dorothy (ol. s.).
 Baer, Beatrice (st. s.).
 Balley, F. A. (st. s.).
 Balley, S. J., jr. (cnl.).
 Bailey, Ann (st. p.).
 Bailey, Bill (scow).
 Balley, Harry F. (bargo).
 Balley, Joseph (ga. s.).
 Balley, Norman W. (ol. s.).
 Balley, Senator (st. s.).
 Balley, Walter (ga. s.).
 Baird, Charles W. (sch.).
 Baird, Jr., Edward R., (sch.).
 Baird, Gordon C. (bargo).
 Baker, A. L. (sts.).
 Baker, F. J. (ga. s.).
 Baker, Albert E. (st. s.).
 Baker, Franklin (ga. s.).
 Baker, Mount (ga. s.).
 Baker, Charles J. (st. s.).
 Baker, Cora A. (slp.).
 Baker, Fannie L. (st. s.).
 Baker, Evelyn R. (st. s.).
 Baker, Frank A. (ga. s.).
 Baker, Jr., Frank A. (bargo).
 Baker, Franklin 2nd (ol. s.).
 Baker, George F. (st. s.).
 Baker, Mary A. (bargo).
 Baldwin, A. (st. s.).
 Baldwin, J. R. (bargo).
 Baldwin, Albert (ga. s.).
 Baldwin, Albert (slp.).
 Baldwin, Leslie (ga. s.).
 Baldwin, W. A. (ol. s.).
 Baldwin, Wm. H. (st. s.).
 Ball, Frank C. (st. s.).
 Ball No. 4, Fred (ga. s.).
 Ball No. 6, Fred. (ol. s.).
 Ballough, Faugh-A (scow).
 Ballonger, Ada (ga. s.).
 Baltar, George D. (ga. s.).
 Baltar, Mercedes (ol. s.).
 Baltimore, City of (st. s.).
 Baltimore, Lord (st. s.).
 Bancroft, W. H. (st. w.).
 Band, Blue (bargo).
 Bandi, Elizabeth (sch.).
 Bang, The (ga. s.).
 Banks, Wm. T. (ga. s.).
 Banner, T. B. (st. s.).
 Barbara, Lady (ga. s.).
 Barbara, Mary (ga. y.).
 Barbara, Santa (ol. s.).
 Barber, Libbie (st. s.).
 Barbour, John P. (sl. b.).
 Bardeleben, De (st. s.).
 Barker, Captain (ga. s.).
 Barker, Captain (brg.).
 Barkley, Laura J. (slp.).
 Barlum, Thomas (st. s.).
 Barlum, John J. (st. s.).
 Barnes, F. C. (ga. s.).
 Barnes Co. No. 1, F. C. (scow).
 Barnes Co. No. 2, F. C. (scow).
 Barnes, F. J. (bargo).
 Barnes, Geo. B. (cnl. b.).
 Barnes, George W. (st. s.).
 Barnes, Henry F. (sch.).
 Barnes, Irene (ga. s.).
 Barnes, Iva S. (ga. s.).
 Barnes, Laura Annie (sch.).
 Barnes, Susie P. (ga. s.).
 Barnum, George G. (st. s.).
 Barr, John C. (st. w.).
 Barre, Wilkes (st. s.).
 Barrett, R. J. (st. s.).
 Barrett, Dorothy (st. w.).
 Barrett, John (st. w.).
 Barrett, Ed. E. (st. s.).
 Barrett, George N. (st. s.).
 Barrett, Grace A. (st. s.).
 Barrett, Hugh C. (st. s.).
 Barrett, Dorothy (ol. s.).
 Barrett, Oscar F. (st. w.).
 Barrett, Patricia (st. w.).
 Burrier, W. N. (st. s.).
 Barron, Anna (st. s.).
 Barron, Robert (ga. s.).
 Barry, Commodore (bargo).
 Barstow, F. Q. (st. s.).
 Bartolme, Michael J. (st. s.).
 Barth, Fred W. (bargo).
 Bartlett, Captain (drg.).
 Bartlett, Commodore (st. s.).
 Bartley, Edward L. (bargo).
 Barton, George F. (bargo).
 Basco, T. (ga. w.).
 Bascom, W. F. (cnl. b.).
 Bascom, Benj. H. (cnl. b.).
 Bassett, S. H. (bargo).
 Bat, Black (scow).
 Bateman, Arianna (sch.).
 Bateman, Frank (sch.).
 Bateman, J. Roberts (sch.).
 Bateman, Luther, (ga. s.).

- Bateman, May (ga. s.).
 Bateman, Timothy (ga. s.).
 Bateman, Walter (ga. s.).
 Bateman, Daniel M. (ga. s.).
 Bateman, Edna E. (ga. s.).
 Bateman, Lena G. (ga. s.).
 Bates, Geo. W. (st. w.).
 Baton Rouge, City of (st. w.).
 Battle, James (st. s.).
 Bauer, George W. (brg.).
 Bauer, William (ga. s.).
 Bawn, Colleen (ga. s.).
 Baxter, H. W. (st. s.).
 Baxter, Fred (st. s.).
 Baxter, Horace X. (st. s.).
 Baxter, John O. (barge).
 Baxter, Lydia McLellan (sch.).
 Bay, Back (st. s.).
 Bay, Bowry (st. s.).
 Bay, Coos (ol. s.).
 Bay, Curtis (st. s.).
 Bay, Jamaica (st. s.).
 Bay, Lummi (ga. s.).
 Bay, Miller (ga. s.).
 Bay, Put in (st. s.).
 Bay, South (ga. s.).
 Baysinger, Kirby (barge).
 Bay, Star of the (ga. s.).
 Beach, A. F. (st. p.).
 Beach, Ocean (ol. s.).
 Beacon, Colonial (ol. s.).
 Beal, Sylvia (ga. s.).
 Beal, Thomas P. (st. s.).
 Beaman, Maggie (slp.).
 Bean, Cecil N. (st. w.).
 Bear, Golden (st. s.).
 Bear, Golden (ol. s.).
 Beard, Blue (barge).
 Beard, Edith (st. s.).
 Beatrice, Rosie (ga. s.).
 Beauchamp, Charles T. (sch.).
 Beauchamp, Ida V. (slp.).
 Beauchine, Irene (st. s.).
 Beauty, Gloucester (ga. s.).
 Beauvais, Ernest E. (ol. s.).
 Beck, H. G. (st. s.).
 Becker, G. F. (ol. s.).
 Becker, Charles (ga. s.).
 Becker, John A. (ga. s.).
 Becker, W. H. (st. s.).
 Beckman, Chas. E. (ol. s.).
 Beckwith, F. H. (st. s.).
 Bedell, Ossian (st. s.).
 Bedford, A. C. (st. s.).
 Bedford, E. T. (ol. s.).
 Bee, Jay II (ga. y.).
 Bee Line, Dixie (st. w.).
 Bee, May (ga. s.).
 Behre, J. H. (barge).
 Behrman, Martin (st. s.).
 Begley, Edward (st. s.).
 Bellman, Jr., O. F. (st. s.).
 Bell, Alma (ga. s.).
 Bell, Anna (ga. s.).
 Bell, Anna (H. bt.).
 Bell, Betsey (st. s.).
 Bell, Blue (barge).
 Bell, Daniel (ga. s.).
 Bell II, Dolly (ga. s.).
 Bell, Eva (ga. s.).
 Bell, George O. (ga. s.).
 Bell, Jennie D. (sch.).
 Bell, John W. (sc. b.).
 Bell, Julia W. (ga. s.).
 Bell, Liberty (st. s.).
 Bell, Lottie (slp.).
 Bell, Lucy (ga. w.).
 Bell, Lula (slp.).
 Bell, Margaret (ga. s.).
 Bell, Mary A. (st. w.).
 Bell, Mizzie D. (ga. s.).
 Bell, Nettie (ga. s.).
 Bell, Rebecca D. (ga. s.).
 Bell, Sarah R. (ga. s.).
 Bell, Sir Isaac Lothian (sch.).
 Bell, Virginia (ga. s.).
 Belle, Allegheny (ga. w.).
 Belle, Annie (ga. s.).
 Belle, Annie (sch.).
 Belle, Dixie (ga. y.).
 Belle, Eastern (ga. s.).
 Belle, Emille (ga. s.).
 Belle, Etta (ga. p.).
 Belle, Eula (ga. s.).
 Belle, Fairy (ga. p.).
 Belle, Fannie (ga. s.).
 Belle, Flora (ga. s.).
 Belle, Harbor (st. w.).
 Belle, Haven (st. s.).
 Belle, Highland (ga. s.).
 Belle, Island (ga. p.).
 Belle, Island (st. s.).
 Belle, Lila (ga. s.).
 Belle, Lilly (sch.).
 Belle, Mae (ga. w.).
 Belle, Mary (st. s.).
 Belle, Mary (ol. s.).
 Belle, Nettie (slp.).
 Belle, Nora (ga. s.).
 Belle, Nora (st. p.).
 Belle, Ocean (ga. s.).
 Belle, Ohio (ga. w.).
 Belle, Rulo (ga. w.).
 Belle, Tennessee (st. w.).
 Belle, Valley (st. w.).
 Belle, Village (sch.).
 Belle, Vir, Jr. (ga. y.).
 Bollegarde, Joseph (cnl. b.).
 Bollis, Wesley (barge).
 Bellows, Joseph F. (st. s.).
 Belmont, Perry (ga. s.).
 Benedict, Gilbert W. (barge).
 Benner, Elzer A. (ga. s.).
 Bennett, G. G. (barge).
 Bennett, G. W. (ga. s.).
 Bennett, J. E. (ga. s.).
 Bennett, K. E. (barge).
 Bennett, M. V. (ga. s.).
 Bennett, O. N. (sch.).
 Bennett, S. J. (slp.).
 Bennett, Annie (slp.).
 Bennett, Lola E. (sch.).
 Bennett, Freddie L. (ga. s.).
 Bennett, Grace G. (sch.).
 Bonnett, Oscar D. (st. s.).
 Bennett, Willie L. (slp.).
 Bennett, W. Gertrude (ga. s.).
 Benson, Admiral (st. s.).
 Benson, Bryan D. (st. s.).
 Benson, R. Granger (st. s.).
 Benton Harbor, City of (st. p.).
 Benton, John R. (ga. s.).
 Bergen, Frankle (cnl. b.).
 Bernard, Edgar (ga. s.).
 Bernice, Effie (ol. s.).
 Berry, W. L. (st. w.).
 Berry, sr., Charles (ga. s.).
 Berry, Edna (sch.).
 Berry, Emma C. (ga. s.).
 Berry, Janie (sch.).
 Berthold, Fort (ga. w.).
 Berwind, Edward J. (st. s.).
 Bes, Lady (ga. y.).
 Beswick, Robt. Jno. (sch.).
 Retelle, John W. (drg.).
 Beth, Lady (ga. y.).
 Beth-By (h. bt.).
 Bethel, Grant (ga. s.).
 Betts, Clarence S. (cnl. b.).
 Beyer, Elnar (ga. s.).
 Bickel, Charles F. (st. s.).
 Bickley, Mary A. (slp.).
 Biddle, Henry J. (st. s.).
 Bielman, O. F., Jr. (st. s.).
 Bigelow, A. C. (st. s.).
 Biggs, W. S. (ga. s.).
 Bill, Buffalo (ga. s.).
 Bill, Captain (ga. s.).
 Bill, Hobo (ga. w.).
 Bill, Little (ga. w.).
 Billar, Samuel P. (ga. s.).
 Billings, Frank (st. s.).
 Billings, George E. (barge).
 Billo, George H. (ga. s.).
 Billy, Little (ga. s.).
 Binkle, Whistle (ga. y.).
 Bird, Black (sch.).
 Bird, Cary (st. w.).
 Bird, Early (st. s.).
 Bird, Francis J. (barge).
 Bird, Lady (ga. s.).
 Bird, May (ga. s.).
 Bird, Ocean (ga. s.).
 Bird, Ocean (ga. s.).
 Bird, Vincent E. (barge).
 Birmingham, Donald (st. w.).
 Birney, W. T. (barge).
 Bisbee, William (sch.).
 Biscoe, Earl (sch.).
 Bishop, Amanda (ga. s.).
 Bishop, Captain (barge).
 Bisso, A. L. (st. s.).
 Bisso, Edwin N. (st. s.).
 Bisso, Geo. A. (ol. s.).
 Bisso, J. A. (st. s.).
 Bisso, Joseph (st. w.).
 Black, Albert W. (ga. s.).
 Black, Charles G. (st. s.).
 Black, Clarence A. (st. s.).
 Black, Herbert F. (st. s.).
 Black, Louie (ol. s.).
 Blackman, A. and E. (ga. s.).
 Blackman, S. S. (sch.).
 Blackman, Ethaline (sch.).
 Blades, Thomas (ga. s.).
 Blades, W. B. (ga. s.).
 Blaine, City of (ga. s.).
 Blaine, James G. (ga. s.).
 Blake, Ellen (ga. s.).
 Blake, Lewis (ga. s.).
 Blanch, Haddle (ga. s.).
 Blanche, Clara (ga. s.).
 Blanche, Eva (ga. s.).
 Blanche, Mary (ga. y.).
 Blankenburg, Rudolph (st. s.).
 Blankford, Wm. J. (ga. s.).
 Block, L. E. (st. s.).
 Block, Harry L. (st. s.).
 Block, Joseph (st. s.).
 Block, Philip D. (st. s.).
 Blockson, L. T. (ga. s.).
 Bloxom, J. M. (scow).
 Blue, Cadet (barge).
 Bluff, High (ga. s.).
 Blum, Hermine (ga. s.).
 Blum, Sarah (ga. s.).
 Blundon, William (st. s.).
 Bly, Nellie (ga. s.).
 Boardman, John W. (st. s.).
 Boat, Dream (ga. y.).
 Boat, Show (ol. y.).
 Bob, Fighting (ga. s.).
 Boeckling, G. A. (st. p.).
 Bogle, N. S. (ga. s.).
 Bogue, Virgil G. (st. s.).
 Boland, John J. (st. s.).
 Boland, Pauline M. (ol. s.).
 Boles, Mollie J. (cnl. b.).
 Bolling, Eleanor (st. s.).
 Bolton, F. D. (ga. w.).
 Bond, Alexander (sch.).
 Bond, Clara (st. w.).
 Bond, George W. (ga. s.).
 Bond, Hugh (st. s.).
 Bond, Mary (ga. w.).
 Bond, Samuel C. (ga. s.).
 Boner, W. H. (scow).
 Bonham, Robert C. (ga. s.).
 Bonheur, Porte (ga. s.).
 Bonnett, Blue (barge).
 Boody, David A. (st. s.).
 Boogs, L. T. (ga. s.).
 Booth, A. (sch.).
 Booth, A. (ga. s.).
 Booth, Nettie J. (slp.).
 Bord, George S. (barge).
 Boruhurst, Finette (ga. s.).
 Boru, Brian (drg.).
 Bos, C. J. (st. s.).
 Bosman, C. F. (slp.).
 Boss, Helen R. (cnl. b.).
 Boesler, J. T. (st. s.).
 Bostic, D. R. (st. s.).
 Bould, Robert (ga. s.).
 Bourne, Frederick G. (s. s.).
 Boushall, Alvah H. (st. s.).
 Buoy, Tom (ga. s.).
 Bowden, Georgie C. (ga. s.).
 Bowen, S. L. (sch.).
 Bowen, Jr., John (ga. s.).
 Bower, Right (ga. s.).
 Bowers, L. M. (st. s.).
 Bowman, Wm. (st. s.).
 Bowne, W. H. (brg.).
 Bowne, S. W. (cnl.).
 Boy, Blue (barge).
 Boy, Buddy (ol. y.).
 Boy, Butcher (sch.).
 Boy, Sunny (ol. s.).
 Boy, Sunny (ga. w.).
 Boy, Sunny (ga. s.).
 Boy, Red (ga. s.).
 Boy, Tabor (ga. y.).
 Boyd, Bessie (ga. s.).
 Boyd, J. Oswald (st. s.).
 Boyd, Walter (ga. s.).
 Boyden, J. E. (st. s.).
 Boyle, John (barge).
 Boyle, Lela (ga. s.).
 Boys, Langell (st. s.).
 Bozman, L. H. (ga. s.).
 Bozman, Ada (slp.).
 Bozman, Seth T. (slp.).
 Bradford, C. L. (ga. s.).
 Bradford, J. and P. (ga. s.).
 Bradford, Dorothy (st. s.).
 Bradford, George R. (sch.).
 Bradley, M. A. (st. s.).
 Bradley, Carl D. (ol. s.).
 Bradley, Charles H. (st. s.).
 Bradley, George H. (st. s.).
 Bradley, Wm. J. (st. s.).
 Bradshaw, Eva (ga. s.).
 Bradshaw, W. J. (ga. s.).
 Bradshaw, Ewing (slp.).
 Bradshaw, Julian T. (ga. s.).
 Bradshaw, Mable B. (slp.).
 Brady, G. F. (ol. s.).
 Braeger, Frank (st. s.).
 Bragg, E. H. (cnl. b.).
 Bragh, Erlin-goe (barge).
 Bralley, James E. (st. s.).
 Brainard, H. B. (barge).
 Brainerd, Frank (sch.).
 Bramble, B. W. (sch.).
 Bramble, Sallie L. (sch.).
 Bramble, Sallie L. (slp.).
 Brame, A. A. (ga. p.).
 Branch, Olive (sch.).
 Branch V, Long (ga. s.).
 Brant, Madaline (ga. s.).
 Brandford, Addie (ga. s.).
 Brandford, John (sch.).
 Brandford, Addie (slp.).
 Branigan, H. J., Jr. (ga. s.).
 Branning, J. W. (ga. s.).
 Bransford, Bertie (ga. s.).
 Breaux, N. H. (ga. s.).
 Breaux, N. H. (st. s.).
 Breoze, Gulf (ga. y.).
 Breun, Joseph T. (ga. s.).
 Brennan, M. A. (barge).
 Brennan, Edward F. (barge).
 Brennan, Michael M. (st. s.).
 Brennan, William J. (st. s.).
 Brenner, Wm., Jr. (ga. s.).
 Brenner No. 1, Chas. (scow).
 Brenner No. 2, Chas. (scow).
 Brewerton, Major Henry (st. s.).
 Brewster, Benjamin (st. s.).
 Brewster, George M. (barge).
 Breymann, G. H. (st. s.).
 Bride, Pilot's (ga. s.).
 Bridge, Anthracite (st. s.).
 Bridge, Boston (st. s.).
 Bridge, Buffalo (st. s.).
 Bridge, Lackawanna (st. s.).
 Bridge, Louisville (st. s.).
 Bridge, Massillon (st. s.).
 Bridge, Norman (st. s.).
 Bridge, Passaic (st. s.).
 Bridge, Schuylkill (st. s.).
 Bridge, Wisconsin (st. s.).
 Briggs, Dr. S. N. (st. s.).
 Bright, John E. (sch.).
 Britain, New (st. s.).
 Britt, Thomas (st. s.).
 Britton, Fred A. (st. s.).

- Britton, John A. (ga. s.).
 Brodie, Alice E. (barge).
 Brodie, Ernest A. (cnl. b.).
 Broere, Franklin (ga. s.).
 Bronx, The (st. s.).
 Brook, Bonnie (st. s.).
 Brook, Bound (st. s.).
 Brooks, Valma (ga. s.).
 Brooks, Joseph W. (sch.).
 Brooks, Niecey A. (slp.).
 Brothers, Flva (ol. s.).
 Brower, Charles (ga. s.).
 Brower, Henry F. (st. s.).
 Brown III, Just (ga. s.).
 Brown, It. O. (ol. s.).
 Brown, Alfred B. (st. s.).
 Brown, O. J. (scow).
 Brown, Edgar Jr. (ga. s.).
 Brown, H. W. (bkn.).
 Brown, I. E. (st. s.).
 Brown, Marlo (ga. w.).
 Brown, Olivia (ol. s.).
 Brown, R. C. (brg.).
 Brown, R. L. (ga. s.).
 Brown, W. M. (ga. w.).
 Brown, J. J. H. (st. s.).
 Brown, Anna (ga. s.).
 Brown, Anna I. (ga. s.).
 Brown, Charles (sch.).
 Brown, De Witt (sch.).
 Brown, Fayette (st. s.).
 Brown, Flora (ga. s.).
 Brown, Jerry (ga. s.).
 Brown, Jim (st. w.).
 Brown, Luteher (ga. s.).
 Brown, Margarette (ga. s.).
 Brown, Willie (st. s.).
 Brown, Emma C. (st. s.).
 Brown, Eugene II. (ga. s.).
 Brown, George S. (barge).
 Brown, Harry C. (ga. s.).
 Brown, James E. (ga. s.).
 Brown, Jennie C. (ga. s.).
 Brown, Samuel Q. (st. s.).
 Brown, Stuart H. (cnl. b.).
 Brown, Warren M. (barge).
 Browne, Edmund (st. s.).
 Bruce, Duncan (ol. w.).
 Bruce, Naomi (ga. s.).
 Bruce, Naomi II (ga. s.).
 Bruce, Naomi III (ga. s.).
 Bruce, Sally (ga. y.).
 Bruckner, Henry (st. s.).
 Brunyate, Rebecca F. (sch.).
 Brush, Geo. S. (ga. s.).
 Brush, Sage (st. s.).
 Brusstar, John Twoy (st. s.).
 Brussar, William S. (st. s.).
 Bryan, Susan A. (ga. s.).
 Bryan, William J. (slp.).
 Bryant, Lottie (ga. s.).
 Bryson, Mabel E. (ga. s.).
 Buchholz, R. J. (barge).
 Buck, Frank II. (st. s.).
 Buckley, Mary (sch.).
 Buckley, Mary (ol. s.).
 Buckson, Laura M. (ga. s.).
 Bud, Captain (st. s.).
 Budd, A. R. (st. w.).
 Budd, Goldy (ga. s.).
 Budd, Ralph (st. s.).
 Buehner, Martha (st. s.).
 Buffington, Eugene J. (st. s.).
 Bulger, Annie (barge).
 Bulger, Margaret T. (barge).
 Bulley, A. H. (cnl. b.).
 Bulley, Marlon E. (barge).
 Bullock, S. W. (barge).
 Bunco, E. M. (st. s.).
 Bunker, George II. (ga. s.).
 Bunsen, Robert W. E. (st. s.).
 Bunting, R. F. M. (ga. s.).
 Bunting, Margaret E. (barge).
 Bunting, Wm. H. (ga. s.).
 Burdell, W. F. (st. s.).
 Buren, Lonie (ga. s.).
 Burger, H. B., Jr. (ga. s.).
 Burgess, S. W. (brg.).
 Burke, Billie (ga. s.).
 Burke, Catherine (ga. s.).
 Burke, Helen (st. w.).
 Burke, Teddy (barge).
 Burke, James M. (ga. s.).
 Burlee, John J. (barge).
 Burnett, Wm. (ol. s.).
 Burns, O. F. (cnl. b.).
 Burns, S. F. (ga. s.).
 Burns, James (st. s.).
 Burns, Etta M. (ga. s.).
 Burr, Forrest (ga. s.).
 Burr, Preston II. (barge).
 Burroughs, Fred S. (barge).
 Burrows, Lemuel (st. s.).
 Burrows, W. E. (ga. s.).
 Burrus, Mary E. (slp.).
 Burt, Lizzie (ga. s.).
 Burton, W. M. (st. s.).
 Burton, George (st. w.).
 Burton, Edward C. (ga. s.).
 Busby, Leonard J. (st. s.).
 Busch, W. R. (ol. s.).
 Bush, T. W. (ga. s.).
 Bush, Beatrice (st. s.).
 Bush, Eleanor (st. s.).
 Bush, Louise (ga. s.).
 Bushay, Ellen (barge).
 Bushey, Francis S. (barge).
 Bushey, Raymond J. (barge).
 Bussey, James M. (barge).
 Butler, Carroll (sch.).
 Butler, Catharine A. (ga. s.).
 Butler, Catherine M. (ga. s.).
 Butler, Joseph G., sr. (st. s.).
 Butts, J. F. (st. s.).
 Butts, J. F. (st. w.).
 Byers, A. M. (st. s.).
 Byers, J. O. (ga. s.).
 Byles, Axtell J. (st. s.).
 Byrd, Belle S. (sch.).
 Byrd, Nellie L. (slp.).
 Byrnes, Jr., Michael J. (barge).
 Byrnes, Robert M. (brg.).
 Cabln, Blue (barge).
 Cabot, G. L. (ga. w.).
 Cadwalader, John (st. s.).
 Caddoll, John B. (st. s.).
 Cadmus, H. O. (st. s.).
 Cahill, Nettle (cnl. b.).
 Cahill, Walter (st. s.).
 Cahill, Winfield S. (st. s.).
 Cairne, Minnie A. (sch.).
 Calhoun, Belle of (st. w.).
 Callaghan, John P. (brg.).
 Callahan, Jr., J. W. (st. w.).
 Callanan, L. J. (ga. s.).
 Callender, D. E. (st. s.).
 Callow, Rena A. (ga. s.).
 Calvin, Marlon (brg.).
 Camden, City of (st. s.).
 Camp, Ella V. (barge).
 Campbell, C. & B. (ga. s.).
 Campbell, D. R. (st. w.).
 Campbell, J. A. (st. s.).
 Campbell, David (ga. s.).
 Campbell, Imelda (sch.).
 Campbell, John (st. s.).
 Campbell, Ada J. (sch.).
 Candage, Lois M. (ga. s.).
 Canfield, C. A. (st. s.).
 Canfield, O. C. (st. s.).
 Cannon, Katie (ga. s.).
 Canton, Great (st. s.).
 Cape, North (ga. s.).
 Card, Edward L. (st. s.).
 Card, Joyce (st. s.).
 Card, Paul (st. s.).
 Card, Raymond (st. s.).
 Card, Richard (st. s.).
 Card, Rowon (st. s.).
 Card, William (st. s.).
 Carey, Teresa M. (cnl. b.).
 Carlos, Don (ga. s.).
 Carlos, Don (ga. y.).
 Carlson, John (barge).
 Carman, George F. (ga. s.).
 Carmen, Mary (ga. s.).
 Carolyn, Mary (ol. s.).
 Carpenter, A. B. (ga. s.).
 Carpenter, A. B. (st. s.).
 Carpenter, F. F. (slp.).
 Carpenter, Sarah Ann (ga. s.).
 Carr, Governor (st. s.).
 Carr, Katie J. (barge).
 Carr, Robert E. (st. s.).
 Carrington, M. D. (st. s.).
 Carrell, J. E. (st. s.).
 Carroll, J. J. (ga. s.).
 Carroll, J. R. (sch.).
 Carroll, M. J. (st. s.).
 Carroll, Catherine (st. s.).
 Carroll, James (ga. s.).
 Carroll, Virginia (sch.).
 Carroll, Anna S. (barge).
 Carroll, John O. (st. s.).
 Carroll, Joseph F. (st. s.).
 Carroll, Sara E. (st. s.).
 Carroll, Thomas W. (ga. s.).
 Carroll, William A. (st. s.).
 Carson, Lottie (ga. y.).
 Carter, H. W. (ga. s.).
 Carter, W. B. (ga. s.).
 Carter, Elizabeth (sch.).
 Carter, Henry R. (barge).
 Carter, James O. (st. s.).
 Carter, Robert D. (ga. s.).
 Carter, Ruth V. (ga. s.).
 Carver, Susie O. (ga. s.).
 Cary, Wm. (ga. s.).
 Casey, Frank J. (brg.).
 Cashman, John (st. s.).
 Cassano, Peter (ga. s.).
 Cassidy, John (ga. s.).
 Cassidy, James H. (st. s.).
 Castle, New (st. s.).
 Caswell, H. S. (st. s.).
 Cataract, New (st. s.).
 Castle, Dream (ga. y.).
 Cates, Barbara (st. s.).
 Causey, J. C. (ga. s.).
 Cavanaugh, Mame (barge).
 Cavanaugh, Irene (barge).
 Caverly, Jr. W. D. (st. s.).
 Cavanaugh, James (barge).
 Cedar, Rod (ga. s.).
 Cedella, Santa (st. s.).
 Cec-Boe (ga. y.).
 Celina, Mary (ga. s.).
 Cement, Diamond (st. s.).
 Central, Illinois (ga. s.).
 Central, Jersey (st. s.).
 Cerino, Grazia (ga. s.).
 Cesare, Giulio (ol. s.).
 Cesare, Giulio (brg.).
 Chaffee, Joe B. (st. w.).
 Chalfonte, The (ga. s.).
 Chamberlain, Henry H. (sch.).
 Chamberlain, W. R. (st. s.).
 Chambers, Edward (st. s.).
 Chambliss, Judge A. W. (ga. y.).
 Chanco, Jennie M. (ga. s.).
 Chandler, John G. (st. s.).
 Chandler, Marian Otis (st. s.).
 Chandler, Martha S. (barge).
 Chaplin, Chester W. (st. s.).
 Chapman, I. F. (bk.).
 Chapman, Capt. M. (scow).
 Chapman, Mary F. (barge).
 Chapman, Melvin J. (brg.).
 Chard, Samuel (ga. s.).
 Charlotte, Mary (ga. y.).
 Chase, E. S. (cnl. b.).
 Chase, Minnie (ga. s.).
 Chase, Stephen (sch.).
 Chase, Stephen (st. s.).
 Chase, Annie P. (sch.).
 Chase, Effie A. (sch.).
 Chase, Ida M. (st. s.).
 Chase, Josiah B. (sch.).
 Chelton, J. A. (sch.).
 Chelton, M. E. (sch.).
 Chelton, Rose E. (ga. s.).
 Cherie, Ma (ga. s.).
 Cherry, C. O. (st. s.).
 Cherry No. 2, S. A. (ga. w.).
 Chersina, Bella (ga. s.).
 Chester, City of (st. s.).
 Chico, Bayou (st. s.).
 Chief, Alaska (ga. s.).
 Chief, Nosa (st. s.).
 Chief, Big (ol. s.).
 Chief, Snookum (ol. s.).
 Chief, Umpqua (ga. s.).
 Childs, W. H. (st. s.).
 Childs, George W. (ga. s.).
 Chille, Star of (bk.).
 Chilton, Edwin (ol. s.).
 Chilton, Mary (st. p.).
 Chisholm, Jr., Albah S. (st. s.).
 Clittenden, John W. (sch.).
 Chotin, Jos. S. (st. w.).
 Christenson, Annie (st. s.).
 Christenson, Charles (st. s.).
 Christenson, Edna (st. s.).
 Christenson, Eleanor (st. s.).
 Christenson, Jane (st. s.).
 Christenson, Sophia (sch.).
 Christi, Corpus (barge).
 Christie, T. S. (st. s.).
 Christopher, Robert O. (sch.).
 Chruttl, J. (ga. s.).
 Chrystal, Ruby (ga. s.).
 Chunk, Mauch (barge).
 Church, G. H. (ga. s.).
 Churchman, F. A. (st. s.).
 City, Gate (ga. s.).
 City, Johnson (st. s.).
 Claire, Eau (st. s.).
 Clare, Mary (st. s.).
 Clark, Capt. R. S. (scow).
 Clark, Henry (sch.).
 Clark, J. Alvah (st. s.).
 Clark, James O. (sch.).
 Clark, James H. (st. s.).
 Clark, James V. (cnl. b.).
 Clark, John I. (st. s.).
 Clark, Joseph M. (st. s.).
 Clark, Lizzie J. (sch.).
 Clark, Mary M. (slp.).
 Clark, Robert P. (st. s.).
 Clark, Susan (barge).
 Clark, William H. (st. s.).
 Clark, Wm. W. (ga. s.).
 Clarke, E. R. (ga. s.).
 Clarke, E. A. S. (st. s.).
 Clarke, Chas. (st. s.).
 Clarke, Edward (cnl. b.).
 Clarke, E. N. (st. s.).
 Clarkson, Worrell (st. s.).
 Clattenburg, Shirley M. (ga. s.).
 Clay, Henry (ga. s.).
 Clay, Henry (st. s.).
 Clay, Mount (st. s.).
 Clayton, Col. (st. s.).
 Clayton, Jessie (st. s.).
 Clayton, Laurena (sch.).
 Clayton II, Miss (ga. s.).
 Cleary, C. J. (barge).
 Cleary, John (barge).
 Cleary, Joseph (barge).
 Cleary, Mary (barge).
 Cleary, Rose (barge).
 Cleary, Sarah (barge).
 Cleary, Thomas (barge).
 Cleary, Elizabeth B. (barge).
 Cleaver, Thomas J. (barge).
 Clement, Emma P. (sch.).
 Clement, Stephen I. I. (st. s.).
 Clemson, D. M. (st. s.).
 Cleveland, Anule (ga. s.).
 Cleveland, Grover (ga. s.).
 Cleveland, Grover (ga. s.).
 Cesare, Giulio (ol. s.).
 Cleveland, President (st. s.).
 Cliff, Zebedee E. (sch.).
 Clifton, Ella (sch.).
 Clingerman, W. H. (st. w.).
 Clinton, DeWitt (ol. s.).
 Clinton, E. R. (barge).
 Clinton, City of (st. s.).
 Clinton, De Witt (st. s.).
 Clise, J. W. (sch.).
 Close, Robert J. (st. s.).
 Cloud, White (ga. y.).
 Cloughen, John (ga. s.).
 Club, Bohemian (st. s.).
 Clute, Warren W. (barge).
 Clyde, Falls of (barge).

Clyde, Helen (ol. s.).
 Clyde, The (scow).
 Clyde, Thomas (slp.).
 Clyde, William G. (st. w.).
 Coat, Blue (barge).
 Coats, Jullk (ga. s.).
 Cobb, Governor (st. s.).
 Cobb, Harold A. (barge).
 Cobb, Jas. B. (st. s.).
 Coburn, Abner (slp.).
 Cochran, Phebe (ga. s.).
 Codd, E. J. (st. s.).
 Coddington, Ross (st. s.).
 Cody, W. F. (cnl. b.).
 Coc, Burton E. (st. s.).
 Coeur, Brave (slp.).
 Coffin, John D. (cnl. b.).
 Colbourn, M. A. (ga. s.).
 Colburn, Norman D. (barge).
 Cole, Robert W. (slp.).
 Cole, Thomas F. (st. s.).
 Coleman, Edwin F. (cnl. b.).
 Coleman, R. B. (ga. s.).
 Coler, Bird S. (st. s.).
 Coler, Bird S. (cnl. b.).
 Coles, Lucy (st. s.).
 Collie, H. H. (st. s.).
 Colle, W. J. (sch.).
 College, Boston (ol. s.).
 Collier, E. C. (slp.).
 Collier, Captain (ga. s.).
 Collier, Eddie (slp.).
 Collier, Katie (ga. s.).
 Collier, George W. (slp.).
 Collier, Gertie E. (slp.).
 Collier, Harry A. (st. s.).
 Collins, E. C. (st. s.).
 Collins, Harry (slp.).
 Collins, Jeremiah (barge).
 Collins, John S. (ga. s.).
 Collins, Katie (barge).
 Collins, Mildred (ga. s.).
 Collins, John B. (st. s.).
 Collins, William T. (St. s.).
 Collister, John J. (barge).
 Colman, Mary (ga. s.).
 Colombe, Thomas (cnl. b.).
 Colonial, Inter (st. s.).
 Colonna, Carl D. (st. s.).
 Colonna, Charles J. (st. s.).
 Colony, Old (st. p.).
 Colony, Old (st. s.).
 Colton, A. W. (st. s.).
 Colton, Col. R. Johnson (sch.).
 Columbia, District of (st. s.).
 Columbus, C. (ga. s.).
 Colyer, C. Washington (ga. s.).
 Comber, King (ga. s.).
 Combes, Anna E. (st. s.).
 Combs, Clara (ga. s.).
 Comings, Annie (st. w.).
 Commodore, The (ga. s.).
 Comyn, Phyllis (bkn.).
 Conant, Henry W. (st. s.).
 Conary, Everett A. (ga. s.).
 Conary, Everett A. (slp.).
 Condare, T. G. (st. s.).
 Cone, J. L. (brg.).
 Coney, Edgar F. (st. s.).
 Congdon, Wm. P. (st. s.).
 Conklin, C. S. (ga. s.).
 Conklin, J. W. (brg.).
 Conklin, jr., T. (ga. s.).
 Connable, Frank L. (ga. s.).
 Connell, Captain (st. s.).
 Connell, Charles J. (st. s.).
 Connolly, W. L. (st. s.).
 Conner, Sam (st. w.).
 Conners, W. J. (st. s.).
 Conners, William (st. s.).
 Conners, Harry R. (st. s.).
 Connors, Arthur (st. s.).
 Connors, Maurice E. (st. s.).
 Conover, C. H. (st. s.).
 Conover, Zeph S. (ga. s.).
 Conrad, Marion L. (sch.).
 Conroy, C. V. (st. s.).
 Conroy, D. J. (st. s.).
 Conroy, G. J. (st. s.).
 Constance, Sue (ga. s.).

Contra, Costa (ga. s.).
 Conway, E. S. (ga. s.).
 Conway, Eva (ol. s.).
 Conway, H. H. (sch.).
 Conway, Francis (barge).
 Conway, George (barge).
 Conway, Betty I. (ol. s.).
 Conway, Elizabeth A. (barge).
 Conway, Ida B. (sch.).
 Conway, Jas. G. (st. s.).
 Conway, Ruth (ol. s.).
 Conway, Sarah O. (sch.).
 Conway, Wm. J. (st. s.).
 Cornelius, Adam E. (st. s.).
 Coody, Wm. (Ga. w.).
 Coogan, F. M. (barge).
 Cook, Bob (scow).
 Cook, Cornelia (st. s.).
 Cook, Governor (ga. s.).
 Cook, Albert W. (slp.).
 Cook, Alden (ga. w.).
 Cook, Henry B. (brg.).
 Cook, Robert H. (st. s.).
 Cooke, Alice (sch.).
 Cooke, Delos (st. s.).
 Cooke, George F. (barge).
 Cooley, George D. (st. s.).
 Cooldige, S. B. (st. s.).
 Coombs, J. N. (ga. s.).
 Cooney, Edith H. (ga. s.).
 Cooney, Frank (barge).
 Cooney, John A. (ga. s.).
 Cooney, Mary E. (sch.).
 Cooper, D. P. (barge).
 Cooper, J. H. (barge).
 Cooper, R. G. (st. s.).
 Cooper, S. J. (ga. s.).
 Cooper, Bella (ga. s.).
 Cooper, Anna S. (st. s.).
 Cooper, Lillian O. (ga. s.).
 Coops, Froman M. (ga. s.).
 Coppage, Emma H. (st. s.).
 Corbin, Henrietta (ga. s.).
 Corbin, Lidle F. (ga. s.).
 Cordill, Senator (st. w.).
 Corey, William E. (st. s.).
 Corkhill, J. S. (ga. s.).
 Corkhum, Lois H. (ga. s.).
 Corliss, George H. (sc. b.).
 Cornell, J. W. (ol. s.).
 Cort, Henry (st. s.).
 Cory, John L. (cnl. b.).
 Costa, Contra (st. w.).
 Costa, Pedro (st. s.).
 Costello, Mary (cnl. b.).
 Costello, John F. (cnl. b.).
 Costler, Valentine (ga. s.).
 Cotton, Nellie (st. s.).
 Coughlan, G. F. (st. s.).
 Coulbourn, Lena V. (ga. s.).
 Coulbourn, L. E. (sch.).
 Coulbourn, Carrie (ga. s.).
 Coulby, Harry (st. s.).
 Count, Island (ga. s.).
 Courier, Commercial (st. s.).
 Covert, Tillio (ga. s.).
 Covey, A. B. (ga. s.).
 Covington, A. B. (st. s.).
 Covington, Ella (ga. s.).
 Covington, William T. (ga. s.).
 Cowan, William P. (st. s.).
 Cowen, John K. (st. s.).
 Cowle, John B. (st. s.).
 Cowles, Benj. L. (st. s.).
 Cowles, Lotta L. (ol. s.).
 Cowles, Theodore E. (st. s.).
 Cox, J. W. (ga. w.).
 Cox, Almira (ga. s.).
 Cox, Effie (ga. s.).
 Cox, Lloyd (ga. s.).
 Cox, Christie A. (ga. s.).
 Cox, Lizzie J. (sch.).
 Cox, Wm. E. (slp.).
 Coyle, Dr. John G. (brg.).
 Coyne, Thos. R. (ol. s.).
 Craemer, Fred (ol. s.).
 Craft, Florence M. (ga. s.).
 Craftsman, The (st. s.).
 Craig, Alisa (ga. y.).
 Craig, John F. (ga. s.).

Craig, Paddy (ga. s.).
 Craig, Sam (st. w.).
 Cramp, William (st. s.).
 Cramp, Charles H. (st. s.).
 Crampton, Joseph B. (barge).
 Crane, H. L. (cnl. b.).
 Crane, Frank N. (st. s.).
 Crane, Louise O. (barge).
 Crane, Rhoda E. (ga. s.).
 Cranmer, E. A. (sch.).
 Cranston, Mary E. (slp.).
 Crapo, S. T. (st. s.).
 Orary, Calvert (st. s.).
 Craven, J. Lowery (barge).
 Crawford, Lizzie (st. s.).
 Crawford, Wm. (ga. s.).
 Crawford, George G. (st. s.).
 Crawford, William D. (st. s.).
 Crawley, Gene (st. s.).
 Creamer, T. R. (ga. s.).
 Crampton, James E. (brg.).
 Cree, Bernice (ga. s.).
 Creel, Hattie (ga. s.).
 Creel, Herbert A. (ga. s.).
 Creighton, Edith (slp.).
 Creighton, Mary E. (barge).
 Creighton, Vernon J. (ga. s.).
 Cresap, J. A. (ga. w.).
 Cressie, Daniel (ga. s.).
 Cressy, Dustin G. (sch.).
 Crest, Blue (barge).
 Creswell, R. J. (ga. s.).
 Crew, Edna V. (sch.).
 Cribby, Grace M. (ga. s.).
 Crimmin, Wilbur (st. p.).
 Cripps, Ella F. (sch.).
 Crisfield, City of (ga. s.).
 Crissey, Dr. G. W. (cnl. b.).
 Crivello, John (ol. s.).
 Crocker, Charles F. (bkn.).
 Crockett, C. W. (slp.).
 Crockett, F. D. (ga. s.).
 Crockett, Clarence (slp.).
 Crockett, Mina (ga. s.).
 Crockett, Ira L. (sch.).
 Crockett, Nellie (ga. s.).
 Croft, C. C. (scw.).
 Croft, Harry W. (st. s.).
 Cromwell, Richard (sch.).
 Crosby, E. G. (st. s.).
 Crosby, S. L. (st. s.).
 Crosby, W. J. (st. s.).
 Crosby, Forest T. (st. s.).
 Cross, Golden (st. s.).
 Cross, Holy (ol. s.).
 Cross, Lorraine (st. s.).
 Crossman, Archey (st. s.).
 Crosswell, J. A. (sch.).
 Crosswell, Edna G. (slp.).
 Crosswell, Ira T. (sch.).
 Crosswell, Mary F. (slp.).
 Crosswell, Mattie (sl. p.).
 Crosswell, Omar J. (slp.).
 Crosswell, Wm. W. (ga. s.).
 Crosswell, W. W. (ga. s.).
 Crowell, Peter H. (st. s.).
 Crowley, P. E. (St. s.).
 Crown, Red (ga. s.).
 Cryer, Catherine (ga. s.).
 Crystal, Lake (barge).
 Cuckoo, Mary H. (sch.).
 Cudahy, John (st. w.).
 Cudahy, John (st. s.).
 Cudahy, Joseph (st. s.).
 Cudahy, Luis J. (brg.).
 Culklin, Charles W. (ga. s.).
 Cullen, John W. (st. s.).
 Cullison, Eva S. (sch.).
 Cullnan, John (st. s.).
 Culver, Sadie E. (ga. s.).
 Cummin, Clara (ga. s.).
 Cummins, Albert D. (sch.).
 Cummins, Marie F. (sch.).
 Cuneo, G. W. (ga. w.).
 Cunningham, Frank A. (st. s.).
 Cunningham, sr., Thomas (st. s.).
 Curry, J. P. (barge).
 Curtin, C. J. (barge).
 Curtis, E. U. (ga. s.).

Curtis, George (st. s.).
 Curtis, Mary F. (ga. s.).
 Curtis, Oakley C. (sch.).
 Cushing, John F. (ol. s.).
 Custis, William (slp.).
 Cutler, Gilbert (barge).
 Cuttrall, Geo. F. (st. s.).
 Cynthia Jane (ga. s.).
 Dady, O. (ga. s.).
 Da Gama, Vasco (ol. s.).
 Da Gama, Vasco (ol. s.).
 Daggert, Willard (ga. s.).
 Dahl, Peter (st. s.).
 Dahlke, H. (st. s.).
 Dalley, Elmer S. (ol. s.).
 Dalley, Ethel (st. s.).
 Dalley, Gertrude L. (brg.).
 Dalley, William J. (st. s.).
 Dale, Virginia (st. s.).
 Dalles, The (ga. s.).
 Dalton, J. J. (brg.).
 Dalton, Anna M. (cnl. b.).
 Dalton, Gloria (ol. y.).
 Dalton, Henry G. (st. s.).
 Daly, F. A. (ga. s.).
 Daly, P. E. (cnl. b.).
 Daly, Edward M. (ga. s.).
 Dalzell, G. H. (st. s.).
 Dalzell, W. F. (st. s.).
 Dalzell, Clifford G. (st. s.).
 Dalzell, Edward T. (st. s.).
 Dalzell, Fred B. (st. s.).
 Dalzell, jr., Fred B. (st. s.).
 Dalzell, Grace A. (st. s.).
 Dalzell, Lloyd H. (st. s.).
 D'Ambrosio, Joe (ga. s.).
 Dan, Capt. (ga. s.).
 Dan II, Capt. (ga. s.).
 Dana, Major (st. s.).
 Dandy, Jim (ga. s.).
 Daneau, E. (barge).
 Danes, A. S. (ga. s.).
 Daniel, Vernon (slp.).
 Daniels, E. R. (ga. s.).
 Daniels, Maggie (ga. s.).
 Dantzier, Eran (st. s.).
 Danziger, J. M. (st. s.).
 Dare, Jennie (ga. s.).
 Dare, Virginia (ol. s.).
 Dark, Samuel J. (st. s.).
 Darling, Grace (ga. s.).
 Darlington, Jared (st. s.).
 Darlington, Kate (sch.).
 Dashiell, James H. (sch.).
 Date, May (ga. s.).
 Daugherty, A. A. (st. s.).
 Daugherty, R. H. (sch.).
 Daugherty, Kirk (sch.).
 Daugherty, Fannie L. (sch.).
 Davco, The (st. p.).
 Davenport, J. V. (ol. s.).
 Davenport, Julia V. (ga. s.).
 Davenport, Pearl G. (ga. s.).
 David, Henry (ga. y.).
 David, J. M. (st. s.).
 Davidson, James (barge).
 Davidson, James (st. s.).
 Davidson, Thomas (st. s.).
 Davidson, James E. (st. s.).
 Davidson, John W. (barge).
 Davidson, Louis R. (st. s.).
 Davidson, William H. (ga. s.).
 Davin, John V. (cnl. b.).
 Davin, Julia C. (barge).
 Davin, Matthew B. (brg.).
 Davis, H. J. (ga. s.).
 Davis, J. P. (st. w.).
 Davis, M. M. (st. s.).
 Davis, M. M. (sch.).
 Davis, Catherine (ga. s.).
 Davis, Catherine (st. w.).
 Davis, Dwight F. (st. s.).
 Davis, Harry (st. s.).
 Davis, Jeff (st. s.).
 Davis, Julia (ga. s.).
 Davis, Maurice G. (ga. s.).
 Davis, Mimi (ga. s.).
 Davis, Morgan (st. w.).
 Davis, S. M. (ga. s.).

- Davis, Ulster (st. s.).
 Davls, Winnie (ga. s.).
 Davls, Winnie (ga. s.).
 Davis, James H. (st. s.).
 Davis, Joseph H. (st. s.).
 Davis, M. Mitchell (st. s.).
 Davls, Maggie E. (ga. s.).
 Davls, Norman H. (drg.).
 Davis, Robert W. (bargo).
 Davis, Ruby L. (ga. s.).
 Davls, William C. (ga. s.).
 Davls, Edith (ga. s.).
 Davlson, E. K. (st. w.).
 Davlson, E. K. (st. w.).
 Davlson, J. K. (st. w.).
 Davlson, Calvin T. (bargo).
 Davock, William B. (st. s.).
 Dawn, Gray (sl. y.).
 Dawson, Anna M. (ga. s.).
 Day, Charles A. (ga. s.).
 Dayton, L. J. (ga. s.).
 Dayton, Lillie B. (ga. s.).
 Dealy, John E. (st. s.).
 Dean, Frank (st. s.).
 Dean, Lillie (ga. s.).
 Dean, Bertha E. (sch.).
 Dean, Bertha M. (slp.).
 Dean, Caryl (ol. s.).
 Dean, Mary J. (ga. s.).
 Dean, Mattie F. (sch.).
 Dean, Virgie G. (sch.).
 Dean, Vivian (ga. y.).
 Deek, Irene (ga. s.).
 Decker, Ruth (sch.).
 Decker, Sylvester (ga. s.).
 Decker, Freddie W. (ga. s.).
 Decker, Jennie F. (ga. s.).
 De Costa, Gertrude (ga. s.).
 De Costa, Josephine (ga. s.).
 De Costa, Mary (ga. s.).
 Dee, Kay (ga. y.).
 Dee, Patrick A. (cnl. b.).
 Deegan, Mary A. (cnl. b.).
 Deegan, Thomas J. (cnl. b.).
 Deen, Marial (ga. s.).
 Deering, Gardner G. (sch.).
 Deering, Harry G. (sch.).
 Deery, H. A. (ga. s.).
 DeGarmo, R. M. (ga. s.).
 Del, Ida (ga. s.).
 Delacruz, Julia (sch.).
 Delun, S. J. (sch.).
 Delaware, State of (st. s.).
 Dell, Hazel (st. s.).
 Del Mar, Flora (ga. y.).
 Del Mar, Ola (slp.).
 Delmas, C. H. (ga. s.).
 Delpit, Cecile (sch.).
 Del Rio, Rey (st. s.).
 Del Sur, Cruz (ga. y.).
 Demarest, Irving (brg.).
 Dempsey, E. C. (st. s.).
 Dempsey, L. A. (st. s.).
 Dempsey, Katherine (bargo).
 Dempsey, Rita (bargo).
 Dempsey, Louis J. (bargo).
 Denby, Edwin (st. s.).
 Dendel, E. H. (st. s.).
 Denehy, Frances C. (ol. s.).
 Denham, J. P. (ga. s.).
 Denhard, August A. (st. s.).
 Dennis, William (ga. s.).
 Dennis, John M. (ol. s.).
 Dennis, James T. (ga. s.).
 Denny, Samuel M. (ga. s.).
 Denton, Grace M. (ga. s.).
 Depew, C. M. (st. s.).
 Depew, Chauncey M. (st. s.).
 Derby, M. J. (bargo).
 Derby, M. J. (ol. s.).
 Derby, John (bargo).
 Derby, Joseph (bargo).
 Derby, Jennie L. (bargo).
 De Ronde, Marie (sch.).
 Desmond, C. W. (st. s.).
 Desmond, John (st. s.).
 Desmond, Tim (st. s.).
 Despatch, Virginia (st. s.).
 Desporte, Evelyn (ga. s.).
 Desporte, Minnie (ga. s.).
 Desrosiers, Arthur (brg.).
 Desrosiers, Nadia (brg.).
 Destin, Rosalie (ga. s.).
 Dever, Wm. E. (ga. s.).
 Devers, Grace (st. w.).
 Devil, Red (ga. s.).
 Doveo, Gertrude A. (cnl. b.).
 Dewey, Admiral (st. s.).
 Dewey, John M. (ga. s.).
 Dey, C. P. (ga. s.).
 Deyo, James L. (ga. s.).
 Diamond, Blue (bargo).
 Diek, Emma (ga. s.).
 Dick, Moby (ga. s.).
 Dick, Moby (ga. y.).
 Dickerson, E. S. (ga. s.).
 Dickson, E. P. (ga. s.).
 Dickson, William B. (st. s.).
 Diebold, Mary H. (sch.).
 Diersson, F. (ga. s.).
 Diggs, Frank R. (bargo).
 Diggs, Richard H. (bargo).
 Dillon, Clara A. (bargo).
 Dillon, Jennie (ol. s.).
 Dillon, Kenneth (cnl. b.).
 Dillon, Lou (ga. s.).
 Dillon, Mary E. (bargo).
 Dimock, H. F. (st. s.).
 Dingloy, Governor (st. s.).
 Dinkoy, Alva O. (st. s.).
 Disston, Henry (sch.).
 Dittmar, W. D. (bargo).
 Diva, Costa (ga. s.).
 Dixon, J. R. (sch.).
 Dixon, J. R. (ga. s.).
 Dixon, M. C. (ga. s.).
 Dixon, George D. (st. s.).
 Dixon, Sarah (st. w.).
 Dixon, Matilda J. (ga. s.).
 Dize, John W. (ga. s.).
 d'lene, Coeur (ga. s.).
 Doane, Clara H. (st. s.).
 Doane, Nathaniel F. (st. s.).
 Doctor, The (ga. s.).
 Dodd, S. C. T. (st. s.).
 Dodds, Mollie (bargo).
 Dodson, R. A. (sch.).
 Doheny, Edward L. (st. s.).
 Dohony, Larry (st. s.).
 Dohony, Pat (st. s.).
 Doheny, William H. (st. s.).
 Doherty, P. H. (bargo).
 Doherty, Mary (bargo).
 Dohrn, Anton (ga. y.).
 Dolan, Captain James (cnl.).
 Dolan, Hubert J. (cnl. b.).
 Dollar, David (shp.).
 Dollar, Diana (st. s.).
 Dollar, James (shp.).
 Dollar, Joseph (shp.).
 Dollar, Mae (shp.).
 Dollar, Margaret (st. s.).
 Dollar, Mary (shp.).
 Dollar, Melville (st. s.).
 Dollar, Stanley (st. s.).
 Dollar, Stunrt (st. s.).
 Dollar, William (shp.).
 Dominion, Old (brg.).
 Don, Sue (sch.).
 Donald, Louis (ga. s.).
 Donaldson, Geo. S. (st. s.).
 Donaldson, John A. (st. s.).
 Donaldson, Wm. J. (st. s.).
 Donohue, George C. (cnl. b.).
 Donnell, J. C. (st. s.).
 Donnelly, Charles (st. s.).
 Donner, William H. (st. s.).
 Donoghue, Charles (st. s.).
 Donohue, John T. (st. s.).
 Donovan, Katherine (st. s.).
 Donovan, Wm. (ga. s.).
 Donovan, John E. (bargo).
 Dooley, Mr. (scow).
 Doone, Bonnie (ga. s.).
 Doone, Bonnie (ol. y.).
 Doone, Lorna (ga. y.).
 Dora, Margaret (ga. s.).
 Doran, William E. (st. s.).
 Dornbos, H. J. (st. s.).
 Doron, Louis C. (ga. s.).
 Dorothy, Young (ga. s.).
 Doty, Fred D. (ga. w.).
 Dougherty, M. (st. s.).
 Dougherty, James (bargo).
 Dougherty, James (st. s.).
 Doughty, Alice M. (ga. s.).
 Douglas, J. (ga. s.).
 Douglas, J. F. (st. w.).
 Douglas, R. B. (st. s.).
 Douglas, Gov. (ol. s.).
 Douglas, Rebecca R. (sch.).
 Douglas, Stephen A. (sch.).
 Douty, F. A. (st. s.).
 Doville, R. E. (st. s.).
 Dow, Ida S. (sch.).
 Dow, Lucia P. (sch.).
 Dowd Engine 47, John P. (st. s.).
 Doxsee, J. H. (ga. s.).
 Dozier, Jim (ga. s.).
 Drackett, John R. (st. o.).
 Drake, L. J. (st. s.).
 Drannek, O. W. (ga. s.).
 Draper, Mary (ga. s.).
 Drayton, Joseph W. (bargo).
 Dream, Day II (ga. y.).
 Drees, Harry G. (st. w.).
 Drew, Helen P. (st. s.).
 Drower, H. C. (ol. s.).
 Drows, Wm. (st. p.).
 Driggs, Edmund (ga. s.).
 Driscoll, J. H. (st. s.).
 Drum, Captain (ol. s.).
 Drum, Frank G. (st. s.).
 Dryden, Ethelym (slp.).
 Dryden, Susie (slp.).
 Dryden, Edith M. (ga. s.).
 Dryden, Wm. G. (ol. s.).
 Duane, James (st. s.).
 DuBois, R. B. (bargo).
 DuBois, Frances S. (ga. s.).
 Duchess, The (ga. y.).
 Duck, Sea (ga. y.).
 Duff, John (st. s.).
 Duffy, Dixie Nell (ga. w.).
 Duffy, Edward M. (bargo).
 Duffy, J. (ga. s.).
 Dumaresq, Clarence E. F. (cnl. b.).
 Dunbar, J. S. (ga. p.).
 Duncan, W. B. (st. p.).
 Duncan, Commodore (ga. w.).
 Duncan, Hattie (sch.).
 Duncan, George T. (sch.).
 Dunlap, Cecelia M. (brg.).
 Dunn, Jr., John (st. s.).
 Dunn, William F. (sch.).
 Dunnoek, Clara (slp.).
 Dunphy, John J. (cnl. b.).
 Dunton, L. A. (ol. s.).
 Durand, Paul E. (ga. s.).
 Durgain, Joanna (sch.).
 Durgin, John C. (cnl. b.).
 Durm, Katie (ga. s.).
 Durm, Sophie A. (sch.).
 Dursten, J. F. (st. s.).
 Dustin, Bessie (sch.).
 Dussault, D. (ga. s.).
 Dutch, R. W. (st. s.).
 Dutar, Fanny (sch.).
 Dutra, Jessie (ga. s.).
 Dutton, B. B. (ga. s.).
 Dwyer, James F. (cnl. b.).
 Dwyer, Thos. F. (bargo).
 Dwyer, Thos. S. (bargo).
 Eagle, American (st. s.).
 Eagle, Bald (st. w.).
 Eagle, Black (ol. y.).
 Eagle, Flying (ga. s.).
 Eagle, Golden (st. s.).
 Eagle, Golden (st. w.).
 Eagle, Gray (st. w.).
 Eagle, Grey (st. w.).
 Eagle, Grey (ga. w.).
 Eagle, Idle (ga. s.).
 Dora, Margaret (ga. s.).
 Eagle, Lone (ol. s.).
 Eagle, Lone (ga. y.).
 Eagle, Lone (ga. s.).
 Eames, W. Scott (scow).
 Earl, Thelma (ga. s.).
 Earl, Wm. E. (slp.).
 Earl, Wm. S. (st. s.).
 Earles, Betty (ga. s.).
 Easter, Nor (ga. s.).
 Eaton, Blanche (ga. s.).
 Eaton, Helen (ga. s.).
 Eaton, Phillips (st. s.).
 Eaton, Asenath R. (slp.).
 Ebano, Cerro (st. s.).
 Ebsen, W. A. (so. b.).
 Eccles, Jr., Samuel (st. s.).
 Eddy, Bill (st. s.).
 Eden, Mt. (ga. s.).
 Edenborn, Sarah (st. p.).
 Edenborn, Wm. (st. w.).
 Edenborn, William (st. s.).
 Edle, Aunt (ga. s.).
 Edison, Young (ol. s.).
 Edmonds, City of (ga. s.).
 Edmund, Andros (bargo).
 Edna, Regina (ga. s.).
 Edson, Franklin (st. s.).
 Edward, George (st. s.).
 Edward, James (ga. s.).
 Edward, Stewart (st. s.).
 Edwards, E. W. (st. s.).
 Edwards, M. L. (st. s.).
 Edwards, S. H. (st. s.).
 Edwards, Doswell S. (ol. s.).
 Edwards, Elizabeth (ga. s.).
 Edwards, Annie E. (sch.).
 Edwards, Herbert N. (st. s.).
 Edwards, Mary A. (ga. s.).
 Edwards, Wilbert A. (st. s.).
 Edwards, E. Warren (ga. s.).
 Eerlito, Helen (ga. s.).
 Egan, Agnes (cnl. b.).
 Egan, Anna (cnl. b.).
 Egan, Eliza (bargo).
 Egan, Jr., Frank (bargo).
 Egan, Jack (bargo).
 Egan, Juliette (bargo).
 Egan, Marguerite (cnl. b.).
 Egan, Betty E. (bargo).
 Egan, John T. (cnl. b.).
 Egerton, Fred'k A. (bargo).
 Egerton, Wm. A. (ga. s.).
 Eileen-Muriel (ga. s.).
 Elder, Geo. W. (bargo).
 Elbert, Julius (st. s.).
 Eldert, Sarah (ga. s.).
 Eldridge, Lady (ga. s.).
 Eleanor, Lady (slp.).
 Elise, Janet (ga. s.).
 Elizabeth, Ada (ga. s.).
 Elizabeth, Anna (ga. s.).
 Elizabeth, Jane (ga. s.).
 Elizabeth, Mary (sch.).
 Ella, Mary (ga. s.).
 Ellen, Flora (ga. s.).
 Ellen, Katie (ol. w.).
 Ellen, Martha (sch.).
 Ellen, Mary (ga. w.).
 Ellen, Mary (ga. s.).
 Ellen, Mary (ga. s.).
 Ellen, Ruth (ga. s.).
 Elliott, J. C. (ga. s.).
 Elliott, M. F. (st. s.).
 Elliott, James R. (st. s.).
 Ellwood, Isaac L. (st. s.).
 Elmer, O. and H. (slp.).
 Else, Gyda (ga. s.).
 Eisey, R. N. (ga. s.).
 Eisey, Warren (st. w.).
 Elsie, Flora (slp.).
 Elsie, Reba (ga. s.).
 Elwell, Ora (st. w.).
 Ellwood, Annie (slp.).
 Ely, Harriet P. (sch.).
 Emanuel, Victor III (ga. s.).
 Emery, Dean (st. s.).
 Emigh, Thos. T. (bargo).
 Emille, Margaret (ga. y.).
 Emily, Little (scow).
 Emma, Carrie (ga. s.).
 Emma, Hilda (ga. s.).
 Emma, Lady (ga. s.).
 Emma, Mary (slp.).

- Emmanuele III, Vittorio (st. s.).
 Emmet, Joe (ga. w.).
 Emperor, Island (ga. s.).
 Empire, Cities Service (st. s.).
 Empire, Redwood (el. s.).
 Empress, Island (ga. s.).
 Emson, Christian D. (ga. s.).
 Ena, John (shp.).
 Endicott, Henry (sc. b).
 Engel, William (st. s.).
 Engleson, J. Albert (barge).
 Engineer, Steel (st. s.).
 England, Star of (bk.).
 Englis, John (st. s.).
 Englis, John (st. p.).
 English, E. G. (st. w.).
 English, Elvina (ga. s.).
 Enos, Emilla (sch.).
 Enright, John B. (barge).
 Eppes, Lulu W. (sch.).
 Eppinger, H. (ga. s.).
 Erickson, Alexander H. (st. s.).
 Ericsson, John (st. s.).
 Ericsson, John A. (ga. s.).
 Erickson, Florence (ga. s.).
 Eshler, G. (ga. s.).
 Esser, Mart H. (st. s.).
 Essex, Charlotta (st. p.).
 Estelle, N. (ga. s.).
 Estelle, Dora (ga. s.).
 Estelle, Hazel (ga. w.).
 Estelle, Iona (ga. s.).
 Estallo, Margie (ga. s.).
 Estelle, Winnie (ga. s.).
 Estero, Tho (ga. s.).
 Esther, Anna (ga. s.).
 Esther, Queen (ga. s.).
 Etta, Carrie (ga. y.).
 Ethel, Mary (ga. s.).
 Eudora, Ella (sch.).
 Euphane, Helen (st. s.).
 Evans, E. P. (ga. s.).
 Evans, Admiral (st. s.).
 Evans, Charles A. (ol. s.).
 Evans, Mount (st. s.).
 Evans, Isaac H. (ga. s.).
 Evans, Laura M. (slp.).
 Evans, Pearl D. (ga. s.).
 Eve, Anna (sch.).
 Evelyn, Lady (ga. y.).
 Evelyn, Lady (slp.).
 Evelyn, Lucy (sch.).
 Everest, Charles M. (st. s.).
 Everott, Miss (ga. s.).
 Ewig, H. (st. s.).
 Ewig, Harry T. (st. s.).
 Ewing, Frederic (st. s.).
 Ewing, Katherine (ga. s.).
 Ewing, Willie (ol. s.).
 Exporter, Steel (st. s.).
 Express, Virginia (st. s.).
- Fabiun, H. A. (barge).
 Fae, Edna (ol. s.).
 Fagan, G. A. (ol. s.).
 Fahy, Bessie (barge).
 Fahy, Mamie (barge).
 Fahy, Anna M. (barge).
 Fair, Lady (ga. s.).
 Fairbairn, Sir Wm. (st. s.).
 Falcon, Sewell (enl. b.).
 Falk, Herman (ol. s.).
 Falkland, Star of (shp.).
 Fallon, Arthur R. (barge).
 Fallon, John J. (enl. b.).
 Fallon, Mary T. (ga. s.).
 Falls, Kettle (ga. w.).
 Falls, Sioux (st. s.).
 Fancher, William B. (sc. b.).
 Fange, Lake (barge).
 Farn, Dixie (ga. s.).
 Farnum, Harry (st. s.).
 Farr, Merton E. (st. s.).
 Farragut, Admiral (st. s.).
 Farrell, M. T. (barge).
 Farrell, James A. (st. s.).
 Farrell, J. Fletcher (st. s.).
 Farrington, Edward F. (el. s.).
- Fass, Isaac (ga. s.).
 Fass, Marcus (ga. s.).
 Faulc, Charles (ga. s.).
 Faulc, Jr., Charles M. (ol. s.).
 Faulc, Charles M. II (ga. s.).
 Faulc, Charles M. III (ga. s.).
 Faulkner, C. L. (ga. s.).
 Faulkner, Emma A. (sch.).
 Faulkner, Joseph S. (sch.).
 Faunce, Mary S. (ga. s.).
 Faust, Tony (ga. s.).
 Fay, John (st. s.).
 Fay, Ruth (ga. s.).
 Feahney, Chas. (ga. s.).
 Feather, Red II (ga. y.).
 Feddeman, C. W. (ga. s.).
 Feeley, Ellen M. (barge).
 Feeley, Margaret M. (enl. b.).
 Feeney, Katie (brg.).
 Feeney, Thomas J. (brg.).
 Felber, Louis (ga. s.).
 Fellow, Odd (ga. s.).
 Fenimore, Elsie (ol. y.).
 Fennimore, J. W. (ga. s.).
 Fentress, W. S. (ga. s.).
 Ferber, H. B. (brg.).
 Ferbert, A. H. (st. s.).
 Ferlita, Rosa (sch.).
 Ferrett, John W. (st. s.).
 Ferris, Andrew (barge).
 Ferris, Charley (st. s.).
 Ferris, James E. (st. s.).
 Ferry, M. C. (barge).
 Ferry, Brewster (ga. p.).
 Ferry, James (brg.).
 Ferry, Maggie (barge).
 Feuerstein, Louis (ga. s.).
 Field, George (st. s.).
 Field, William A. (st. s.).
 Fields, Frances V. (barge).
 Fields, John O. (barge).
 Filbert, William J. (st. s.).
 Fillon, W. A. (enl. b.).
 Fillmore, President (sch.).
 Fillmore, Clarence J. (sch.).
 Finch, S. H. (ga. s.).
 Finland, Star of (bk.).
 Finlayson, Frank R. (barge).
 Finn, R. E. (enl.).
 Finney, Charles P. (sch.).
 Finnican, Michael E. (enl. b.).
 Finnican, Thomas M. (enl. b.).
 Finucane, T. R. (scow).
 Fischer, Mary C. (ga. s.).
 Fish, L. I. (ga. s.).
 Fish, Flying (ga. y.).
 Fish, Lady (ga. y.).
 Fish, Leon N. (enl. b.).
 Fisher, Bud (ga. s.).
 Fisher, King (ga. s.).
 Fisher, Wm. (ga. s.).
 Fisher, Mary A. (sch.).
 Fisherman, Lone (ga. s.).
 Fisk, Nelson W. (sch.).
 Flske, Admiral (st. s.).
 Flske, Wm. P. (st. w.).
 Fitch, Wm. F. (st. s.).
 Fitzgerald, W. E. (st. s.).
 Fitzgerald, Richard (st. s.).
 Fitzgerald, William J. (barge).
 Fitzsimmons, J. C. (st. s.).
 Fitzsimmons, M. J. (ga. s.).
 Flx, Clarence (st. s.).
 Flagler, H. M. (st. s.).
 Flagler, Henry M. (st. s.).
 Flaherty, J. B. (ga. s.).
 Flaherty, Lieut. (st. s.).
 Flanders, Wm. M. (st. s.).
 Flannery, W. H. (st. s.).
 Flannery, Thomas (st. s.).
 Flannery, Angela (st. s.).
 Flannery, Annie E. (st. s.).
 Flannery, Ella M. (brg.).
 Flannery, James H. (st. s.).
 Flannery, Joan (st. s.).
 Flannery, John J. (barge).
 Flannery, Joseph J. (barge).
 Flannery, Madlyn (st. s.).
 Flannery, Margaret A. (barge).
- Flavell, Mattie P. (ga. s.).
 Fleet, Samuel (ga. s.).
 Fleetwood, Julian J. (st. s.).
 Fleischman, Julius (st. w.).
 Fletcher, I. D. (sc. b.).
 Fletcher, T. F. (ga. s.).
 Fletcher, Mary (ga. s.).
 Fletcher, Theo. (ga. s.).
 Fletcher, Spencer D. (ga. s.).
 Fleming, David P. (ga. s.).
 Fleming, Nelson T. (barge).
 Fling, Arthur R. (ga. s.).
 Flint, W. B. (bk.).
 Floe, Hans (scow).
 Florence, Anna (ga. s.).
 Florence, Annie (ga. s.).
 Florence, Lady (ga. s.).
 Florence, Maggie (slp.).
 Florence, Thomas B. (ga. w.).
 Florence, Wilma A. (slp.).
 Floring, W. M. (barge).
 Flower, Blue (barge).
 Flower, May (ol. s.).
 Fly, Shoo (ga. s.).
 Flyer, Wilamette (ga. s.).
 Foggie, J. W. (ga. s.).
 Folber, H. C. (st. s.).
 Foley, Elizabeth M. (ga. s.).
 Follette, Nellie (st. s.).
 Follette, James N. (st. s.).
 Folsom, Frank (ga. s.).
 Fooks, Harry K. (st. s.).
 Foote, Edward B. (barge).
 Foote, Emily A. (ga. s.).
 Ford, B. S. (st. p.).
 Ford, E. I. (st. w.).
 Ford, Benson (ga. s.).
 Ford, Harry (ga. s.).
 Ford II, Henry (ga. s.).
 Ford, Sarah (sch.).
 Ford, Emory L. (st. s.).
 Ford, Ruby G. (slp.).
 Ford, A. Lincoln (ga. s.).
 Fordham, Grace (ga. s.).
 Forester, Donna (slp.).
 Forge, Valley (st. s.).
 Forman, W. A. (st. s.).
 Forsyth, John (sc. b.).
 Forsythe, L. and R. (ga. s.).
 Fortin, Louis P. (enl. b.).
 Fort Worth, City of (st. s.).
 Foss, Andrew (ol. s.).
 Foss, Drew (ol. s.).
 Foss, Harold G. (sch.).
 Foss, Hugh H. (brg.).
 Foss, Lorna (ol. s.).
 Foss, Martha (ga. s.).
 Foss, Mary B. (brg.).
 Foss, Theodore (ol. s.).
 Foss, William D. (ga. y.).
 Foss, Wilson P. (st. s.).
 Foster, A. (st. s.).
 Foster, C. H. (ga. s.).
 Foster, Edward (ol. s.).
 Foster, R. J. (st. s.).
 Foster, Ada (sch.).
 Foster, Alice (enl. b.).
 Foster, David (barge).
 Foster, Dorothy (ga. s.).
 Foster, Earl F. (barge).
 Foster, Eva (ga. s.).
 Foster, Helen (brg.).
 Foster, Josephine (sch.).
 Foster, Mamie (sch.).
 Foster, Marie (sch.).
 Foster, Mary (sch.).
 Foster, Parks (st. s.).
 Foster, Maude L. (barge).
 Foster, Richard J. (barge).
 Fountain, Clara (ga. s.).
 Fountain, Curtis (ol. s.).
 Fountain, Roy (ga. s.).
 Fowler, E. W. (ga. s.).
 Fowler, Helen (barge).
 Fowler, Jane (brg.).
 Fowler, Frank (st. w.).
 Fowler, Mac (sch.).
 Fowler, Margaret E. (sch.).
 Fox, Della (ga. s.).
- Fox, Charles A. (st. s.).
 Fox, Wm. G. (ol. s.).
 France, Belle (ga. s.).
 France, Star of (shp.).
 Frances, Emma (ga. s.).
 Frances, Henrietta (ga. s.).
 Frances, Julia (ga. w.).
 Frances, Mary (ga. s.).
 Frances, Mary (ga. y.).
 Frances, Mary (st. w.).
 Frances, Minnie (ga. s.).
 Frances, Myra (st. s.).
 Frances, Sarah H. (ga. s.).
 Frances, Thelma (ga. s.).
 Francis, A. (sch.).
 Francis, Dorothy (ga. s.).
 Francis, Eleanor (ga. y.).
 Francis, Sadie (slp.).
 Francomb, John A. (sch.).
 Frank, Charles (ol. s.).
 Frank, Millie (sch.).
 Franklin, Bon (st. w.).
 Franklin, Benjamin (st. s.).
 Franklin, William L. (sch.).
 Franks, Walter (st. s.).
 Frantz, Joseph H. (st. s.).
 Frasco, Herman (st. s.).
 Frederick, Charles (barge).
 Freeburn, Charles A. (barge).
 Freeman, Duisy (st. s.).
 Freeman, Thomas M. (sch.).
 French, J. W. (st. s.).
 French, Lewis R. (ga. s.).
 French, Orvid F. (ga. s.).
 French, Peter W. (st. s.).
 French, W. H. (sch.).
 Fricke, Henry C. (st. s.).
 Friland, Farmers (scow).
 Friend, Your (h. bt.).
 Frisble, General (st. s.).
 Fritz, Capt. (st. w.).
 Fritz, John (sch.).
 Froelich, Elizabeth M. (st. s.).
 Frome, Anna M. (ga. s.).
 Frost, Jack (st. s.).
 Frumet, Lake (barge).
 Fry, W. M. (st. s.).
 Frye, Mabel A. (sch.).
 Fryer, Robert L. (sc. b.).
 Fueck, E. James (st. s.).
 Fuller, Governor (ol. s.).
 Fuller, M. B. (st. s.).
 Fuller, Mortimer B. (barge).
 Fuller, Ransom B. (st. p.).
 Fuller, Samuel L. (st. s.).
 Fuller, Wilford W. (ga. s.).
 Fulton, Robert (ga. s.).
 Fulton, Robert (st. p.).
 Fulton, Robert (st. r.).
 Furst, Frank A. (st. s.).
- Gadaby, Daisy (st. s.).
 Gaffney, James E. (barge).
 Gage, Thomas (barge).
 Gaggerty, Harry (barge).
 Gagnon, J. S., (st. s.).
 Gaines, Fort (brg.).
 Gale, Mabel (sch.).
 Gale, March (ga. s.).
 Gallagher, A. (st. s.).
 Gallagher, C. (st. s.).
 Gallagher, Michael (st. s.).
 Gallagher, Charles T. (st. s.).
 Gallagher, Frank J. (barge).
 Galloway, Charles W. (st. p.).
 Gallup, N. S. (ga. s.).
 Gannett, Frank F. (el. s.).
 Gannon, Anna (barge).
 Gar, By (ga. s.).
 Gardiner, William S. (brg.).
 Gardiner, C. R. (barge).
 Gardiner, President (st. s.).
 Garner, Mary B. (st. s.).
 Garretson, General (st. s.).
 Garrett, C. P. (ga. s.).
 Garrett, Clara (sch.).
 Garrett, Frances B. (ga. s.).
 Garrison, Virgie (ga. s.).
 Garrison, Eddie H. (st. s.).

- Garrison, Grace B. (ga. s.).
 Gary, Elbert H. (st. s.).
 Gaskill, Edwin (ga. s.).
 Gaskill, Rose M. (ga. s.).
 Gaskins, Georgia A. (ga. s.).
 Gates, Artemus (st. w.).
 Gates, John W. (st. s.).
 Gault, J. A. (ga. s.).
 Gaynor, Mayor (st. s.).
 Gaynor, William J. (st. s.).
 Geary, Dorothea M. (ga. s.).
 Geer, Lynford E. (st. s.).
 Geer, Nellie (ga. w.).
 Gehn, John (ga. s.).
 Gehn, John (st. s.).
 Generous, Alonzo B. (enl. b.).
 Genever, Lottie (ga. s.).
 Genova, Stella DI (ol. s.).
 Gent, R. T. (brg.).
 George, Captain (st. w.).
 George, Graco (ga. s.).
 George, Joseph (ga. s.).
 Gerber, Estelle (ga. s.).
 Gertrude, M. K. (ga. s.).
 Gertrude, M. S. (ga. s.).
 Gertrude, Ann (slp.).
 Gertrude, Oliver (sch.).
 Getter, Ho (ga. s.).
 Gibb, David (st. s.).
 Gibbs, Jr., C. I. (bargo).
 Gibbs, Rufus M. (ga. s.).
 Gibson, Charles H. (sch.).
 Gibson, Ida B. (sch.).
 Giff, Mary (enl. b.).
 Gifford, James M. (st. s.).
 Gilbert, J. N. (st. s.).
 Gierist, T. J. (brg.).
 Gilles, Emma (st. p.).
 Gill, Alice M. (st. s.).
 Gillen, Henry (st. s.).
 Gillen, Edward E. (st. s.).
 Gillen, Martin J. (st. s.).
 Golen Co., No. 24, Edward E. (bargo).
 Gillett, Jr., James N. (ga. s.).
 Gillum, T. Q. (en. s.).
 Gillies, Blanche (ga. s.).
 Gilligan, H. F. (bargo).
 Gilligan, Marie F. (bargo).
 Gillikin, U. M. (ga. s.).
 Gillis, A. (ga. s.).
 Gilman, Edward R. (ga. s.).
 Gilmartin, Daniel T. (bargo).
 Gilmor, F. H. (st. s.).
 Gilmore, Q. A. (st. s.).
 Girl, Dream (ga. y.).
 Girl, Reading (ga. s.).
 Girl, Sea (ga. y.).
 Girl, Yankee II (ga. y.).
 Girls, Warn, Jr. (enl.).
 Givan, H. C. (ga. s.).
 Glades, Queen of the (ga. s.).
 Gleason, Mary A. (ga. s.).
 Glen, John (st. s.).
 Glenn, G. W. (sch.).
 Glennan, E. (ga. s.).
 Glew, Chas. F. (st. s.).
 Glo, Liberty (st. s.).
 Glade, Joseph (enl. b.).
 Glory, Old II (ga. y.).
 Gloucester, City of (st. s.).
 Godon, Peter (enl. b.).
 Goff, Oliver P. (sch.).
 Golden, W. A. (bargo).
 Golding, Edwin (scow).
 Goldman, L. (sch.).
 Goldsmith, Frank J. (bargo).
 Goldstrom, Amy (slp.).
 Goldstrom, David (ga. s.).
 Goldstrom, Jacob (sch.).
 Gonzales, S. (ga. s.).
 Goodfellow, Robln (st. s.).
 Goodsell, Anna G. (ga. s.).
 Goodsell, D. (brg.).
 Goodyear, Frank H. (st. s.).
 Google, Barney II (ol. s.).
 Goese, Blue (ga. y.).
 Goose, Galloping (ga. y.).
 Goose, Grey (ga. y.).
 Gordon, F. W. (ga. s.).
 Gordon, J. R. (st. s.).
 Gordon, Oscar (ga. s.).
 Gordon, Robert (st. w.).
 Gordon, Ruth (brg.).
 Gorgas, General W. C. (st. s.).
 Gorman, J. E. (st. s.).
 Gorstell, A. F. (bargo).
 Gorton, Thomas S. (sch.).
 Goss, Frank A. (bargo).
 Goss, Blanche Vlohn (ga. s.).
 Gottrell, Geo. F. (st. s.).
 Gouly, Mildred (ga. s.).
 Goulart, Evelina M. (ol. s.).
 Goulart, Laura (ga. s.).
 Goulart, Mary P. (ga. s.).
 Goulder, Harvey D. (st. s.).
 Govin, R. R. (sch.).
 Gown, Blue (bargo).
 Grace, E. C. (ga. s.).
 Grace, Lady (ga. s.).
 Grace, Lady (ga. y.).
 Grace, John D. (st. w.).
 Grace, Walton (ga. s.).
 Grady, J. E. (sch.).
 Graham, C. E. (st. s.).
 Graham, J. D. (ol. s.).
 Graham, T. W. (ga. s.).
 Graham, Captain (ga. s.).
 Graham, William (ga. s.).
 Graham, Robt. T. (st. w.).
 Grammer, G. J. (st. s.).
 Grant, Blue (bargo).
 Grant, U. S. (st. s.).
 Grant, Lydia (ga. s.).
 Grant, President (st. s.).
 Grant, The (ga. s.).
 Grant, Reba (ga. s.).
 Grasse, Da (st. s.).
 Grasselli, Eugene (st. s.).
 Grasselli, Cnesar A. (st. s.).
 Grattan, W. S. (st. s.).
 Gravenor, B. P. (sch.).
 Gray, Alma (ga. s.).
 Gray, Alys (st. w.).
 Gray, Dulsy (st. s.).
 Gray, Robert (ga. s.).
 Gray, Robln (st. s.).
 Gray, Elmer E. (ga. s.).
 Grayling, The (ga. s.).
 Grebb, Nellie L. (ga. s.).
 Green, C. H. (ga. s.).
 Green, C. H. (st. s.).
 Green, Nettle (ga. s.).
 Green, Rody (ga. s.).
 Green, William (st. s.).
 Green, Andrew H. (st. s.).
 Green, Fred W. (st. s.).
 Greene, Chris (st. w.).
 Greene, Tom (st. w.).
 Greenfield, W. H. (ga. s.).
 Greenland, Star of (slp.).
 Greenough, Charles P. (st. s.).
 Greenwell, Nettie B. (sch.).
 Greenwood, Harry (st. s.).
 Greer, George C. (st. s.).
 Greer, Margaret T. (bargo).
 Grelling, Fred C. (st. s.).
 Grelling, Robert (ga. s.).
 Greiner, Charles M. (st. s.).
 Gress, George (sch.).
 Griffin, Della (slp.).
 Griffin, Jennie (ga. s.).
 Griffin, Orville (enl. b.).
 Griffin, Thompson (enl. b.).
 Grilling, Cora L. (ga. s.).
 Griffiths, James (st. s.).
 Grimes, Emma T. (enl. b.).
 Gring, Helen Barnett (sch.).
 Groah, Ada (ga. s.).
 Grosse, Margaret (ga. s.).
 Grove, F. H. (st. s.).
 Grove, Cherry (ga. s.).
 Grove, Henry S. (st. s.).
 Groves, Elizabeth (enl. b.).
 Groves, Jr., Anthony (st. s.).
 Guard, Jewel (ga. s.).
 Guarino, Anna (ol. s.).
 Guldo, Commercial (st. s.).
 Gulon, Geo. (ga. s.).
 Gulnan, John J. (bargo).
 Gulndon, Lucio (brg.).
 Gulndon, Lucy (brg.).
 Gull, Winding (st. s.).
 Gull, Sea II (ga. y.).
 Gumbel, H. E. (sch.).
 Gunby, L. W. (ga. s.).
 Gunby, Lelia (ga. s.).
 Gynn, K. A. (ga. s.).
 Gust, Henry (st. s.).
 Guthrie, A. M. (ga. s.).
 Guy, Captain (ga. s.).
 Guyant, John (sch.).
 Guyder, Joseph A. (st. s.).
 Gwinn, Jr., F. W. (bargo).
 Haas, Viola (ga. s.).
 Haber, Arthur L. (bargo).
 Haber, Estelle F. (bargo).
 Hackley, C. H. (sch.).
 Hackney, Harry (ga. s.).
 Hagan, Peter (st. s.).
 Hagerly, J. J. (st. s.).
 Hagerly, John (sch.).
 Haggett, E. R. (brg.).
 Haggitt, Marlon (ga. s.).
 Hague, John J. (st. s.).
 Hague, Perry G. (st. s.).
 Haig, General (ga. s.).
 Hal, Capt. (ga. s.).
 Halbert, Dorothy (ga. s.).
 Hale, Elwin C. (st. s.).
 Hale, James L. (st. w.).
 Haley, Caleb (ol. s.).
 Haley, E. D. (st. s.).
 Haley, Annie T. (ga. s.).
 Hallford, R. G. (ga. s.).
 Hall, S. C. (ga. s.).
 Hall, Charlton (st. s.).
 Hall, Crofton (st. s.).
 Hall, Dora (slp.).
 Hall, Fred (st. w.).
 Hall, Gunston (st. s.).
 Hall, Howick (st. s.).
 Hall, Independence (st. s.).
 Hall, Mildred (ga. s.).
 Hall, Albert C. (enl. b.).
 Hall, Geo. W. (ga. s.).
 Hall, Hattie E. (ga. s.).
 Hall, James M. W. (sch.).
 Hall, E. Madison (st. p.).
 Hallenbeck, George H. (bargo).
 Haller, Geo. F. (st. s.).
 Halliday, A. M. (st. s.).
 Hallock, John (st. s.).
 Hamilton, M. M. (sch.).
 Hamilton, Alexander (st. p.).
 Hamilton, Chas. H. (st. w.).
 Hamilton, James A. (ga. s.).
 Hamlen, James C. (sch.).
 Hamlin, Doris (sch.).
 Hamlin, Velma (sch.).
 Hammond, M. H. (bargo).
 Hammond, Helen (bargo).
 Hammond, Natalie (ga. s.).
 Hance, George B. (st. s.).
 Hancock, General (st. s.).
 Hancock, General (ga. s.).
 Hand, C. W. (ga. s.).
 Hand, L. R. (ga. s.).
 Handy, V. P. (ga. s.).
 Handy, Addie (sch.).
 Handy, John (ga. s.).
 Handy, Lols (ga. s.).
 Handy, Marlon Sue (ga. s.).
 Haney, Bert E. (st. s.).
 Hanfly, Anno (st. s.).
 Hanfly, Rydor (st. s.).
 Hanley, B. J. & B. E. (enl. b.).
 Hanley, Bernard J. (bargo).
 Hanley, Margaret A. (bargo).
 Hanley, Mary (enl. b.).
 Hanley, Lilla E. (bargo).
 Hanley, Robert E. (bargo).
 Hanley, William (bargo).
 Hanlon, Bertie M. (st. s.).
 Hanlon, Dan F. (st. s.).
 Hanlon, Helen C. (ga. s.).
 Hanna, R. J. (st. s.).
 Hanna, W. J., (st. s.).
 Hanna, J. D. C. (ga. s.).
 Hanna, Jr., Howard M. (st. s.).
 Hanna, Leonard C. (st. s.).
 Hanrahan, Alllan F. (brg.).
 Hanscom, A. H. (st. s.).
 Hanscom, W. A. (scow).
 Hanson, Albert (st. w.).
 Harahan, W. J. (st. s.).
 Harsh, John (bargo).
 Harbor, Grays (st. s.).
 Hardie, Dan (ol. s.).
 Harding, Governor (st. w.).
 Harding, President (st. s.).
 Harding, Abner C. (st. s.).
 Hardy, Virginia (ga. s.).
 Hardy, H. F. (scw).
 Hare II, John T. (ga. s.).
 Harford, Evelyn (ga. s.).
 Harms, Sophie (ga. s.).
 Harned, William M. (slp.).
 Harol, Frances (ol. s.).
 Harper, W. T. (ga. s.).
 Harper, Lonise F. (sch.).
 Harriman, Wm. H. (sch.).
 Harrington, Francis (ga. s.).
 Harrington, Ludy (slp.).
 Harrington, Fannie T. (sch.).
 Harrington, Gov. C. (st. w.).
 Harris, A. B. (bargo).
 Harris, Herbert W. (bargo).
 Harris, John F. (brg.).
 Harris, Marian B. (brg.).
 Harris, Rebecca J. (ga. s.).
 Harrison, President (st. s.).
 Harrison, Carter H. (st. s.).
 Hart, J. C. (st. s.).
 Hart, S. C. (st. s.).
 Hart, Frank W. (st. s.).
 Hart, John J. (bargo).
 Hart, Margaret (brg.).
 Hartwell, Fred G. (st. s.).
 Harty, Mary L. (sch.).
 Harvest, Golden (st. s.).
 Harvester, The (st. s.).
 Harvey, A. F. (st. s.).
 Harvey, F. E. (st. s.).
 Harvey, Emma (ga. s.).
 Harvey, Lizzio (bargo).
 Harvey, John S. (slp.).
 Harwood, Charles E. (st. s.).
 Harwood, Paul H. (st. s.).
 Hasler, Fred E. (bargo).
 Hassel, Bob (ga. w.).
 Hatfield, J. T. (st. w.).
 Hatfield, Joshua A. (st. s.).
 Hathaway, Andrew E. (ga. s.).
 Hathaway, John M. (ga. s.).
 Haneck, Anthony (brg.).
 Hauptman, Sidney M. (st. s.).
 Hausler, M. G. (st. s.).
 Hausler, Martin G., Jr. (ga. s.).
 Haute, Terre (st. s.).
 Haven, Millford (ga. s.).
 Haven, Matt (ol. s.).
 Havens, Ralph E. (ol. s.).
 Haviside, Alicia (bkn.).
 Haviside, Russell (bkn.).
 Hawes, Doris M. (ol. s.).
 Hawk, Fish (ga. w.).
 Hawk, Fish (ol. w.).
 Hawk, Night (ga. y.).
 Hawk, Sea (st. s.).
 Hawk, Sea (ga. s.).
 Hawkridge, J. Lloyd (sch.).
 Hawley, R. B. (ga. s.).
 Hay, James (st. s.).
 Hayden, N. (st. s.).
 Hayden, Dr. John A. (enl. b.).
 Hayes, President (st. s.).
 Hayes, Ed Ryan (ga. s.).
 Haynes, A. T. (ga. s.).
 Haynes, F. J. (st. s.).
 Haynie, R. B. (sch.).
 Haynie, Mary E. (ga. s.).
 Hayes, Ida II (ga. y.).
 Hays, William (ga. s.).
 Hayward, Fannie E. (ga. s.).
 Hayward, M. Blanche (ga. s.).
 Hazard, Susie (st. s.).
 Hazel, Dorothy (bargo).
 Hazel, Mary (slp.).

- Hazel, Maud (ga. s.).
 Hazzard, William A. (st. s.).
 Hearn, J. E. (sch.).
 Hearn, Henrietta (ga. s.).
 Hearst, W. R. (st. s.).
 Heart, Sweet (ga. s.).
 Heather, White (ga. s.).
 Heaven, Star of (ga. s.).
 Hebard, Daniel L. (st. s.).
 Hebert, D. (sch.).
 Heckman, John (st. w.).
 Hedger, W. E. (bargo).
 Hedger, Alice (brg.).
 Hedger, Betty (brg.).
 Hedger, Edward (brg.).
 Hedger, Ethel (brg.).
 Hedger, Florence (brg.).
 Hedger, Ned (brg.).
 Hedger, Robert (brg.).
 Hedges, Ira M. (st. s.).
 Helfern, Marion (enl. b.).
 Hegg, E. A. (ga. s.).
 Heiden, Charles (st. s.).
 Heidenhelm, I. (sch.).
 Heifritter, Anna R. (sch.).
 Heights, Haddon (st. s.).
 Heinley, J. and C. (ga. s.).
 Helen, R. E. (ga. s.).
 Helen, Lady (ga. y.).
 Helen, Ida (sch.).
 Helen, Annie H. (ga. s.).
 Helen, Maud (ga. s.).
 Heller, G. H. (ol. s.).
 Helm, D. T. (st. s.).
 Helms, Peter (st. s.).
 Hemlock, Lake (bargo).
 Hemstreet, G. P. (bargo).
 Hemstreet, Eleanor (bargo).
 Henderson, City of (ga. s.).
 Henderson, Helen (st. s.).
 Hendrixson, Edward V. (sch.).
 Hengorer, William (st. s.).
 Hennon, H. S. (ga. s.).
 Hennen, J. J. (ol. s.).
 Hennessy, J. W. (drg.).
 Henry, Fred (ga. s.).
 Henry, George (bargo).
 Henry, John (sch.).
 Henry, Patrick (st. s.).
 Henry, Robert (bargo).
 Henry, Viola (bargo).
 Henry, Ellen G. (enl. b.).
 Henry, George G. (st. s.).
 Henry, George G. (ga. s.).
 Herbermann, H. (enl. b.).
 Herbert, Arthur (ol. s.).
 Herbert, T. G. (st. s.).
 Hergert, F. C. (ga. s.).
 Hermon, Samuel H. (ga. s.).
 Heron, Blue (bargo).
 Heron, Little (ol. s.).
 Heron, Leona (ga. s.).
 Herron, Arthur N. (ga. s.).
 Hersey, Francis C. (st. s.).
 Hewes, Amy (st. w.).
 Hewitt, Abram S. (st. s.).
 Hibbard, George A. (cat.).
 Hickey, Agnes (bargo).
 Hickey, Fanny F. (ol. s.).
 Hickey, John D. (brg.).
 Hickey, M. F. (bargo).
 Hickman, Thomas J. (ga. s.).
 Hicks, Adella (ga. s.).
 Hicks, Ralph (st. w.).
 Higgins, Jerry (bargo).
 Higgins, John W. (ga. s.).
 Higgins, Violet F. (bargo).
 Highlands, Atlantic (st. s.).
 Hilda II, Lady (ga. s.).
 Hilderbrandt, H. F. (ga. s.).
 Hildreth, Mollie (ga. w.).
 Hill, A. F. (enl. b.).
 Hill, Albert (st. s.).
 Hill, Annie (st. s.).
 Hill, Federal (sch.).
 Hill, Stephens (bargo).
 Hill, Commodore J. G. (ga. s.).
 Hill, James J. (st. s.).
 Hill, Louis W. (st. s.).
 Hill, The Albert (ga. w.).
 Hill, W. W. (ol. s.).
 Hillman, F. H. (st. s.).
 Hillman, J. H. (st. w.).
 Hills, Dongan (st. s.).
 Hilton, Augusta G. (sch.).
 Hind, George U. (bkn.).
 Hind, Robert R. (sch.).
 Hines, Agnes S. (bargo).
 Hines, Hazel R. (sch.).
 Hines, Irene T. (enl. b.).
 Hines, James L. (bargo).
 Hines, Margaret A. (enl. b.).
 Hinkle, W. L. (bargo).
 Hinman, Harold J. (bargo).
 Hinote, T. A. (ga. s.).
 Hinson, Emma H. (ga. s.).
 Hinson, Walter H. (ga. s.).
 Hinton, Helen (ga. y.).
 Hirsch, Gilbert (ga. s.).
 Hitz, Herman (st. w.).
 Hix, C. H. (st. s.).
 Ho, Yo (ga. y.).
 Hobson, Adele (ga. s.).
 Hobson, Robert (st. s.).
 Hodges, Mildred (ga. s.).
 Hodges, Alice (sch.).
 Hodson, Clarence (ga. s.).
 Hoil, B. H. (ga. s.).
 Hoffman, Elizabeth R. (ga. s.).
 Hogan, Josephine (enl. b.).
 Hogan, James H. (st. s.).
 Holden, Willis A. (sch.).
 Holland, S. A. (sch.).
 Holland, Jr., W. J. (ga. s.).
 Holland, Star of (bk.).
 Holland, Clarence A. (sch.).
 Holland, Miss (ga. s.).
 Holland, Nelson C. (sch.).
 Holley, Alexander (sc. b.).
 Holley, Edith (sch.).
 Holley, Lillian (sch.).
 Holly, Mount (st. s.).
 Holme, Hals (ga. s.).
 Holmes, C. S. (sch.).
 Holmes, Annie (ga. s.).
 Holmes, Annie (sch.).
 Holmes, Mary B. (ga. s.).
 Holst, R. W. (ol. s.).
 Holyoke, Richard (st. s.).
 Hooper, Roy (st. s.).
 Hood, Robert (ga. s.).
 Hood, Robin (st. s.).
 Hood III, Robin (ga. y.).
 Hook, Joseph J. (sch.).
 Hooper, Eugenia (bargo).
 Hooper, Harry F. (bargo).
 Hooper, T. J. (st. s.).
 Hooper, T. J. (sc. b.).
 Hooper, Charles J. (sc. b.).
 Hooper, Joseph E. (sc. b.).
 Hooper, Luther E. (sc. b.).
 Hooper, Mary A. (bargo).
 Hooper, Marie (sc. b.).
 Hoornbeek, F. B. (bargo).
 Hope, Clarice (ga. s.).
 Hope, Frances L. (ol. w.).
 Hope, Good (ga. s.).
 Hope, Mount (st. p.).
 Hopkins, C. W. (ga. s.).
 Hopkins, J. S. (ga. s.).
 Hopkins, W. E. (ga. s.).
 Hopkins, Robert E. (st. s.).
 Horan, S. A. (bargo).
 Horan, Lizzie (bargo).
 Horan, Martin P. (bargo).
 Horkay, Stephen J. (st. s.).
 Horn, Charles (st. s.).
 Hornsby, Luther (ga. s.).
 Hortense, Rosine (ga. y.).
 Hortense, Rosine III (ga. y.).
 Horton, G. (ga. s.).
 Horton, J. M. (bargo).
 Horton, Asa (ga. s.).
 Horton, Ella (sch.).
 Houck, Courtney O. (sch.).
 Houghton, Douglas (st. s.).
 Houghwaut, Theodore (ga. s.).
 Houk III, R. T. (ga. w.).
 House, Francis E. (st. s.).
 Houseman, J. I. (ga. s.).
 Houston, City of (st. s.).
 Houston, Fort (ol. s.).
 Howard, A. M. (ol. s.).
 Howard, S. T. (ga. s.).
 Howard, Agnes (bargo).
 Howard, Blanche (enl. b.).
 Howard, Elsie (ga. s.).
 Howard, Harry (bargo).
 Howard, James (scow).
 Howard, John (ol. s.).
 Howard, Joseph (bargo).
 Howard, Julia (bargo).
 Howard, Julia (st. s.).
 Howard, Katherine (bargo).
 Howard, Michael (bargo).
 Howard, Michael (st. s.).
 Howard, Paul (sc. b.).
 Howard, Rita (bargo).
 Howard, Annie M. (bargo).
 Howard, Francis T. (bargo).
 Howard, John II (ga. y.).
 Howard, Margaret A. (st. s.).
 Howard, Mary B. (bargo).
 Howard, Thomas J. (st. s.).
 Howard, Wm. G. (st. s.).
 Howard Co., Tho (st. s.).
 Howe, Charles E. (bargo).
 Howell, Forrest G. (ga. s.).
 Howlett, M. P. (st. s.).
 Howlett, James E. (st. s.).
 Howlett, Maggie A. (ga. s.).
 Howlett, Marian E. (st. s.).
 Howlett, Mary F. (ga. s.).
 Howlett, Thomas F. J. (ga. s.).
 Hoy, W. H. (ga. s.).
 Hoyt, Edna (sch.).
 Hoyt II, Elton (st. s.).
 Hubbard, Jr., B. H. B. (st. s.).
 Hubbard, E. M. (slp.).
 Hubbard, Charles (st. s.).
 Hubbard, Otis (sch.).
 Hubbard, Sauxton (sch.).
 Hubbard, John W. (st. w.).
 Hubbard, C. Russell (st. s.).
 Hudson, Hendrick (st. p.).
 Hudson, Anna M. (sch.).
 Hudson, Asher J. (st. s.).
 Husted, A. P. (brg.).
 Huft, Ethel S. (ga. s.).
 Huft, James A. (ga. w.).
 Hughes, Atkins (st. s.).
 Hughes, Bob (bargo).
 Hughes, Catherine (bargo).
 Hughes, Esther (bargo).
 Hughes, Jim (bargo).
 Hughes, Robert (bargo).
 Hughes, John A. (st. s.).
 Hughes, Susan W. (ol. s.).
 Hulbert, Murray (st. s.).
 Hulings, Garnet (st. s.).
 Hulsizer, Wm. R. (st. s.).
 Hull, C. R. (ga. w.).
 Hull, Rosalie (sch.).
 Hulse, Edna H. (ga. s.).
 Hume, Mary D. (st. s.).
 Hummer, Blue (bargo).
 Humphrey, George M. (st. s.).
 Humphrey, James (ga. s.).
 Humphrey, William F. (st. s.).
 Humphreys, H. R. (ga. s.).
 Humphreys, J. J. (scow).
 Hunt, S. B. (st. s.).
 Hunt, Harry L. (enl. b.).
 Hunter, F. (ga. s.).
 Hunter, Kitty (st. s.).
 Hunter, Louis (slp.).
 Hunter, Robble (ga. s.).
 Hunter, Raymond L. (bargo).
 Huntington, City of (st. w.).
 Huntley, B. L. (ga. s.).
 Huntley, William I. (brg.).
 Hupper, Jennie A. (ga. s.).
 Hur, Ben (st. w.).
 Hur, Esther (slp.).
 Hurcomb, James M. (enl. b.).
 Hurley, Zolla M. (ga. s.).
 Hurst, T. C. (ga. s.).
 Hurst, Edgar (ga. s.).
 Hurst, John F. (ga. s.).
 Husted, Harry E. (bargo).
 Hutchinson, Charles L. (st. s.).
 Hutton, W. E. (st. s.).
 Hyman, Myron L. (st. s.).
 Hyttel, Charles M. (st. s.).
 Iceland, Star of (bk.).
 Ida, Eva (ga. s.).
 Ill, Ky (ga. w.).
 India, Star of (bk.).
 Indiana, Harbor (st. s.).
 Inez, Santa (ol. s.).
 Ingalls, George H. (st. s.).
 Ingersoll, Jr., A. C. (st. w.).
 Inglis, John L. (st. s.).
 Iman, S. F. (ga. s.).
 Inlet, Oregon (ga. s.).
 Inman, Myra (ga. s.).
 Insley, Fannie (sch.).
 Inventor, Steel (st. s.).
 Ireland, Robert L. (st. s.).
 Irene, Helen (ga. y.).
 Irish, J. B. (bargo).
 Irish, Ned (bargo).
 Irish, W. M. (st. s.).
 Irwin, Gov. (st. s.).
 Iselin, Adrian (st. s.).
 Iselin, Hlgh (ga. s.).
 Island, Knupp (ga. s.).
 Isle II, Grand (ga. y.).
 Isom, William (st. s.).
 Isom, Will H. (st. w.).
 Italy, Star of (shp.).
 Jack, Captain (ga. s.).
 Jackson, D. B. (ga. s.).
 Jackson, W. J. (st. w.).
 Jackson, Andrew (st. s.).
 Jackson, Howard W. (st. p.).
 Jackson, Nellie (ol. s.).
 Jackson, President (st. s.).
 Jackson, George W. (slp.).
 Jackson, Hazel M. (ga. s.).
 Jacksonville, Miss (ga. y.).
 Jacob, Fennot (slp.).
 Jacoby, Samuel C. (ga. s.).
 Jaffray, C. T. (st. s.).
 Jagger, Altana M. (sch.).
 James, H. B. (bargo).
 James, H. L. (sch.).
 James, James Ellwood (st. s.).
 James, Howard (ga. s.).
 James, Lella (ga. s.).
 James, Robert (ga. s.).
 James, Edward A. (st. s.).
 James, Wm. E. (ga. s.).
 Jamison, William A. (st. s.).
 Jane, Aletbia (ga. y.).
 Jane, Annie (bargo).
 Jane, Betty, (ol. s.).
 Jane, Emily (ga. y.).
 Jane, Emma (ga. s.).
 Jane, Lady (ga. y.).
 Jane, Mary (ga. s.).
 Jane, Mary D. (st. s.).
 Jane, Olive (ga. s.).
 Jane, Phillips (ga. w.).
 Jane, Sarah (ga. s.).
 Jane, Susan (sch.).
 Janet, Helen (bargo).
 Janetta, Irma (ga. s.).
 Jarvis, Commodore (st. s.).
 Jay, K. (ga. w.).
 Jay, John (st. s.).
 Jay, Clark W. (ga. s.).
 Jay, Sea III (drg.).
 Jayne, B. F. (sch.).
 Jayne, Evelyn (st. s.).
 Jayne, George (ga. s.).
 Jaynes, A. C. (st. w.).
 Jean, Betty (ol. s.).
 Jenn, Betty, (ga. s.).
 Jean, Bonny (ga. y.).
 Jean II, Bonnie (ga. y.).
 Jean, Emma (ga. s.).
 Jean, Lady (ga. y.).
 Jean, Mary (ga. s.).
 Jean, Mary (ga. s.).
 Jean V, Sally (ga. y.).
 Jeanette, Hazel (ga. s.).
 Jeanette, Ruth (ga. s.).

- Jeans, Blue (bargo).
 Jefferson, Port (drg.).
 Jefferson, President (st. s.)
 Jeffries, R. J. A. (sch.).
 Jeffrey, L. A. (ga. s.).
 Jeffrey, Edward T. (st. s.).
 Jenkins, Charles O. (st. s.).
 Jennings, Frank (enl. b.).
 Jennings, Walter (st. s.).
 Jennings, Sarah J. (enl. b.).
 Jenny, W. Le Baron (sch.).
 Jersey New (st. s.).
 Jewel, The (ga. w.).
 Jewell, Herbert S. (bargo).
 Jewell, William H. (ga. s.).
 Jewett, Nau (brg.).
 Jiggs, Maggie (ga. s.).
 Jim, Little (ol. s.).
 Jo, Mary (ga. w.).
 Joan, Marie (ol. s.).
 Joe, Captain (ga. s.).
 Joe H, Capt. (ga. s.).
 Joe, Little (ga. s.).
 John, J. B. (st. s.).
 John, Henry (brg.).
 John, Little (ga. s.).
 John, Long (ga. s.).
 John, Mary (ga. s.).
 Johnson III, C. D. (st. s.).
 Johnson, H. A. (ga. s.).
 Johnson, N. L. (sew.).
 Johnson, S. E. (ga. s.).
 Johnson, Capt. (ga. s.).
 Johnson, Esther (st. s.).
 Johnson, Jennie (ga. s.).
 Johnson, Joseph (bargo).
 Johnson, Jesso (ga. s.).
 Johnson, Louis Jr. (ga. s.).
 Johnson, Nell (ga. s.).
 Johnson, Robert (st. s.).
 Johnson, President (st. s.).
 Johnson, Sophie (ga. s.).
 Johnson, Amde C. (sch.).
 Johnson, Guy B. (bargo).
 Johnson, Jutes W. (st. s.).
 Johnson, John D. (ga. s.).
 Johnson, Lizzie S. (slp.).
 Johnson, Robert E. (st. s.).
 Johnson, Sara A. (bargo).
 Johnson, Walter M. (ga. s.).
 Johnson, Jr., Willie N. (ga. s.).
 Jollet, Ch. of (st. s.).
 Jones, B. F. (st. s.).
 Jones, Jr., B. F. (st. w.).
 Jones, F. B. (st. w.).
 Jones, H. B. (ga. s.).
 Jones, K. C. (ga. s.).
 Jones, R. W., Jr. (brg.).
 Jones, T. A. D. (st. s.).
 Jones, Elma W. (ol. s.).
 Jones, Frank (bargo).
 Jones, Howard (st. s.).
 Jones, John (ga. s.).
 Jones, Kate (st. s.).
 Jones, Paul (ga. s.).
 Jones, Bradford E. (sch.).
 Jones, Chester B. (sch.).
 Jones, Edna M. (ga. s.).
 Jones, Geo. H. (st. s.).
 Jones, Harry R. (st. s.).
 Jones, Stephen R. (st. s.).
 Jones, Thomas A. (sch.).
 Jones, John Paul (st. s.).
 Jordau, Henry (enl. b.).
 Jordau, Raymond (bargo).
 Jose, Juan (slp.).
 Jose, Tomas (slp.).
 Joslin, Paul C. (ga. s.).
 Jota, Ia (ga. y.).
 Joutt, James E. (ga. s.).
 Joyce, M. E. (enl.).
 Joyce, Chas. G. (sch.).
 Joyce, Henry L. (st. p.).
 Joyce, John F. (bargo).
 Juan, Nellie (ol. s.).
 Jubb, Thomas F. (ga. s.).
 Judge, K. V. (bargo).
 Judlin, Mabel E. (sch.).
 Juenger, Fred (bargo).
 Julliard, Helen C. (bargo).
 June, Miss (ga. y.).
 June, Vivian (ga. s.).
 Jung, Emily (st. s.).
 Junior, Guy (ga. s.).
 Junior, Olcott (ga. s.).
 Justice, Helen G. (ga. s.).
 Kalamazoo, City of (bargo).
 Kalubach, Albert C. (ga. s.).
 Kamm, E. O. (bargo).
 Kane, Emma F. (ga. s.).
 Kano, Grenville (ol. s.).
 Kane, Winnie (ga. s.).
 Kat II, Krazy (ga. s.).
 Katherino, Ruth (ga. s.).
 Kathleen, Geneva (sch.).
 Kathryn, Marie (ga. s.).
 Kathryn, Mava (ga. s.).
 Kauri, Golden (st. s.).
 Kavanaugh, Charles T. (bargo).
 Kay, Mary (ol. y.).
 Kea, Mauna (st. s.).
 Keane, Edward J. (bargo).
 Keane, Thomas F. (bargo).
 Kearns, Tim (bargo).
 Keating, J. J. (bargo).
 Keating, George A. (st. s.).
 Keeler, Ambrose (st. s.).
 Keeler, Elmer A. (st. s.).
 Keeler, Elmer W. (bargo).
 Keeler, Emma (bargo).
 Keeler, Florence V. (bargo).
 Keeler III, Gerard H. (st. s.).
 Keeler, Harry F. (st. s.).
 Keeler, Isaac H. (ga. s.).
 Keeler, Kathryn A. (bargo).
 Keeler, Laura M. (st. s.).
 Keeler, Laura M. (bargo).
 Keeler, William S. (st. s.).
 Keeley, Jr., John (ga. s.).
 Keene, William (sch.).
 Keenoy, T. Y. (ga. w.).
 Kehoe No. 3, James J. (ga. s.).
 Kehoe, Jim (ol. s.).
 Keith, Col. (sc. b.).
 Kellam, G. W. (bargo).
 Kelleher, T. J. (brg.).
 Keller, Shirley (st. s.).
 Keller, Amy E. (st. s.).
 Keller, Herbert E. (st. s.).
 Keller, Irving G. (st. s.).
 Keller, Milfred (st. s.).
 Keller, Rosalie (st. s.).
 Kellers, Frederick T. (st. s.).
 Kellers, Irmilla (bargo).
 Kelley, John J. (enl. b.).
 Kelloy, Phillip F. (st. s.).
 Kellogg, Frederic R. (st. s.).
 Kelly, Frances M. (st. s.).
 Kelly, W. A. (ga. s.).
 Kelly, W. C. (ga. w.).
 Kelly, Catharino (bargo).
 Kelly, Edward (enl. b.).
 Kelly, Mary F. (st. s.).
 Kelly, Norman (bargo).
 Kelly, Patrick F. (bargo).
 Kelly, Victor (st. s.).
 Kelly, Frederic W. (bargo).
 Kelly, James J. (bargo).
 Kelly, Wm. J. (st. s.).
 Kelsor, William (ga. s.).
 Kemble, S. C. (sch.).
 Kemp, A. A. (ga. s.).
 Kemp, E. R. (st. s.).
 Kendall, Harvey J. (st. s.).
 Kenna, E. D. (st. w.).
 Kennard, Clara B. (sch.).
 Kennedy, Betty (sch.).
 Kennedy, Charles, Jr. (st. s.).
 Kennedy, Emily C. (st. s.).
 Kennedy, Hugh (st. s.).
 Kennedy, Chester A. (ga. s.).
 Kennedy, Dr. David (st. s.).
 Kennedy, Emma J. (ol. s.).
 Kennedy, Helen F. (enl. b.).
 Kennedy, James P. (bargo).
 Kennedy, John McCartney (st. s.).
 Kennedy, Mary J. (st. s.).
 Kennedy, Sarah (ga. s.).
 Kennelly, Edmund J. (bargo).
 Kennelly, Ella E. (bargo).
 Kennelly, John V. (bargo).
 Kennelly, Minnie D. (enl. b.).
 Kennelly, Robert J. (bargo).
 Kenny, Phillip J. (st. s.).
 Kenny, Charles B. (bargo).
 Kenny, Katharine M. (bargo).
 Kenny, Sarah T. (enl. b.).
 Kent, A. L. (st. s.).
 Kentucky, New (ga. s.).
 Keogh, George A. (st. s.).
 Kern, C. (ga. s.).
 Kern, Daniel (st. s.).
 Kerr, D. G. (st. s.).
 Kerr, Peter (st. s.).
 Kerr, Robert (st. w.).
 Kerr, Harry W. (bargo).
 Kerr, Lillian E. (sch.).
 Kerwin, James (scow).
 Keltner, Bill (ga. s.).
 Key West, City of (ga. s.).
 Keys, Florida (ol. s.).
 Keys, Hanson H. (st. s.).
 Kid, Cocn Coh (ga. s.).
 Killan, Geo. (ga. w.).
 Killian, Alice (enl. b.).
 Killan, Jr., Francis (bargo).
 Killian, Harry (bargo).
 Killian, Leo (bargo).
 Killian, Joseph H. (enl. b.).
 Killian, Mary E. (brg.).
 Killigrow, William H. (ol. s.).
 Killman, Wm. H. (ga. s.).
 Kimball, H. A. (ga. w.).
 Kimball, Jr., Leo (st. s.).
 Kimball, Annie F. (ga. s.).
 Kinch, Wm. H. (st. s.).
 King, A. B. (bargo).
 King, Delta (st. w.).
 King, Forest (st. s.).
 King, Lem (ga. s.).
 King, Lucy (ga. s.).
 King, Nosa (st. s.).
 King, North (st. s.).
 King, Ocean (ga. s.).
 King, Oil (ga. s.).
 King, Pearl (ga. s.).
 King, Robert (ga. s.).
 King, Silver (ga. y.).
 King, Elizabeth M. (ga. s.).
 King, Robert M. (bargo).
 King, Salmon (st. s.).
 King, Sea H (ga. y.).
 King, Storm (ga. s.).
 King, Willard V. (st. p.).
 King, Wm. F. (slp.).
 King, Wm. R. (st. w.).
 King, Willis L. (st. s.).
 Kingsbury, K. R. (st. s.).
 Kinner, Robert (ol. w.).
 Kinnoy, A. T. (st. s.).
 Kirby, Thomas H. (sch.).
 Kirby, Thomas H. (ga. s.).
 Kirk, S. C. (ga. s.).
 Kirk, W. A. (st. s.).
 Kirkham, Geo. K. (st. s.).
 Kirkpatrick, John C. (st. s.).
 Kirkwood, Phillip (sch.).
 Kirwan, G. A. (sch.).
 Kirwan, Flora (ol. s.).
 Kirwan, Lemuel (sch.).
 Kirwan, James E. (ga. s.).
 Kirwan, Minnie May (sch.).
 Kiwanis, Chester (st. s.).
 Klein, Gerard (st. w.).
 Klein, John F. (st. w.).
 Klinck, Charles H. (sch.).
 Klinck, George E. (sch.).
 Kling, John A. (st. s.).
 Knapp, F. M. (sch.).
 Knauss, Frank M. (brg.).
 Knight, Alpha A. (ol. w.).
 Knight, Arthur W. (enl. b.).
 Knight, John K. (ga. w.).
 Knipe, James N. (st. s.).
 Knowles, J. W. (sch.).
 Knox, John (ga. s.).
 Koehler, K. M. (ga. s.).
 Koeln, Annie K. (ga. s.).
 Koeln, Ed (st. s.).
 Koellig, Peter (st. s.).
 Kohler, G. A. (sch.).
 Kohout, J. J. (ga. y.).
 Koolmotor, Cities Service (st. s.).
 Kraft, C. W. (st. s.).
 Kraft, James (scow).
 Krause, G. E. (scow).
 Krebs, S. E. (ga. s.).
 Krebs, Roy (ga. s.).
 Krentz, Herman N. (ga. s.).
 Krieger, Estelle (sch.).
 Kropp, Wm. D. (st. s.).
 Krupp, Alfred (sc. b.).
 Kruse, K. V. (sch.).
 Kugler, Frank C. (bargo).
 Kuppertsulth, W. M. (ga. s.).
 Kurtz, Samuel B. (st. w.).
 Kurzweg, D. J. (ga. w.).
 Kwina, Chief (ol. s.).
 Kykor, J. A. (bargo).
 Kytto, Lake (bargo).
 LaBee, Agnes (ga. s.).
 Labora, Oraet (ga. s.).
 Ladow, T. O. (sch.).
 Lady, Lazy (ga. y.).
 Lady, Little (ga. s.).
 Lafayette, Bessie (ga. s.).
 Lafountain, W. C. (enl. b.).
 LaFontaine, Martin M. (enl.).
 Lafountain, Heleno (enl. b.).
 Lagoon, Blue (ga. y.).
 Laird, Hattie C. (slp.).
 Laird, Jno. H. (ga. s.).
 Lake, F. H. (st. s.).
 Lake, J. Hammit (ga. s.).
 Lake, Samuel (ga. s.).
 Lamb, W. B. (ga. s.).
 Lamb, Chronco M. (st. s.).
 Lambert, Prull W. (brg.).
 Lambert, Rosa (ga. s.).
 Lambs, The (st. s.).
 Lamson, Katie C. (ga. s.).
 Lancaster, R. A. (sch.).
 Lancaster, Helen M. (brg.).
 Lance, Henry (st. s.).
 Laneract, Wm. T. (st. s.).
 Land, Beulah (sch.).
 Landry, Mary J. (ol. s.).
 Landry, William (ga. s.).
 Lane, D. T. (st. w.).
 Lane, Donna (ga. s.).
 Lane, Josie (ga. w.).
 Lane, Sammy (ga. s.).
 Lane, Franklin K. (st. s.).
 Lane, George E. (bargo).
 Lane, Jr., George E. (ga. s.).
 Lane, John W. (st. w.).
 Lang, Henry C. (bargo).
 Lang, N. R. (st. w.).
 Langan, James H. (bargo).
 Langford, H. F. (ga. s.).
 Langford, W. G. (ga. s.).
 Langhammer, J. F. (sch.).
 Langhammer, Emma (sch.).
 Langhammer, Erbst (ga. s.).
 Langlois, J. P. O. (enl. b.).
 Langlan, Thomas J. (brg.).
 Lank, William T. (sc. b.).
 Lankford, Milton S. (ga. s.).
 Lapland, Star of (slp.).
 Lark, Lea (bargo).
 Lark, Stephen (ga. s.).
 Larrimore, Ella (sch.).
 Larson, I. H. (st. s.).
 Lass, Salvation (st. s.).
 Latham, Benjamin W. (ga. s.).
 Lathrop, J. W. (ga. s.).
 Latrobe, F. C. (st. s.).
 Laudankio, Mike (ga. s.).
 Laughlin, James (st. s.).
 Laughlin, Henry A. (st. w.).
 Loun, A. G. (ga. s.).
 Laura, Anna (ga. y.).
 Laura, Annie (bargo).
 Laura, Reta (ga. y.).

La Valle, U. S. (st. s.).
 Lawrence, Captain (ga. y.).
 Lawrence, Cornelius W. (st. s.).
 Lawrence, Frank (ga. s.).
 Lawrence, John L. (st. s.).
 Lawrence, John L. (ga. s.).
 Lawrence, Melissa W. (slp.).
 Lawrence, Thomas H. (sch.).
 Lawry, Hattie E. (ga. s.).
 Lawson, A. J. (sch.).
 Lawson, Dola (ga. s.).
 Lawson, Nora E. (sch.).
 Lawson, Suo (ol. s.).
 Lea, Mauna (ga. y.).
 Leach, P. F. (sch.).
 Leach, Betty (brg.).
 Leach, Elizabeth A. (brg.).
 Leach, Jack (brg.).
 Leach, Lottie M. (sch.).
 Leaf, Maple (ol. s.).
 Leaf, Oak (ga. s.).
 Leaf, Hazel (ga. s.).
 Leaf, Verna (ga. s.).
 Leamer, Gertrude (ol. s.).
 Le Due, Ernest (st. s.).
 Lee, Annie (slp.).
 Lee, Barbara (ga. y.).
 Lee, Betty (st. s.).
 Lee, Burton (bargo).
 Lee, Carrie (ga. s.).
 Lee, Carrie (ga. w.).
 Lee, Eddie (slp.).
 Lee, Edna (st. w.).
 Lee, Ella (ga. s.).
 Lee, Harry (st. w.).
 Lee, Henry (st. s.).
 Lee, Louis (ga. s.).
 Lee, Lucy (ga. s.).
 Lee, Maggie (slp.).
 Lee, Maggie (ga. s.).
 Lee, Margaret (ga. s.).
 Lee, Mary (h. bt.).
 Lee, Mary (sch.).
 Lee, Mattie (ga. p.).
 Lee, Nancy (ga. y.).
 Lee, Nancy (st. s.).
 Lee, Nancy (ol. s.).
 Lee, Ora (ga. w.).
 Lee, Robert (ga. s.).
 Lee, Robert E. (st. s.).
 Lee, Sally (ga. s.).
 Lee, Theo (st. s.).
 Lee, Virginia (st. s.).
 Lee, Zelpha (ga. w.).
 Lee, Harry G. (brg.).
 Lee, Helen M. (bargo).
 Lee, Herman H. (bargo).
 Lee, James E. (st. s.).
 Lee, Kathryn, M. (ga. s.).
 Lee, Robert E. (ga. p.).
 Lee, Rob't E. (st. s.).
 Lee, Rob't E. (ga. s.).
 Lee, Jr., Steelman R. (ga. s.).
 Leller, Charles D. (ga. s.).
 Legion, American (st. s.).
 Lehnars, Carl F. (ga. s.).
 Leigh, B. W. (ga. s.).
 Leigh, Dorothy (ol. s.).
 Leishear, Wm. (sch.).
 Lennon, Molly (ga. s.).
 Lennon, James J. (sch.).
 Lena, Princess (ga. s.).
 Lena, Rosa (ga. s.).
 Lenahan, R. (st. s.).
 Lenahan, Jr., R. (bargo).
 Lenahan, M. A. (bargo).
 Lenahan, Ed (st. s.).
 Lenahan, John J. (st. s.).
 Lenahan, Mne (bargo).
 Lenahan, Sara (bargo).
 Lennen, Hannah (st. s.).
 Lenora, Mary (ga. s.).
 Leon, Jorge Bird (ga. s.).
 Leonard, J. T. (slp.).
 Leonard, R. D. (st. s.).
 Leonard, John (ga. s.).
 Leonard Agnes C. (sch.).
 Leonard, Edith L. (slp.).
 Leonard, Estelle (ol. s.).
 Leonard, George E. (st. s.).

Leonard, Mollie E. (slp.).
 Leonard, Mollie V. (ga. s.).
 Leopold, N. F. (st. s.).
 Leslie, George (scow.).
 Leslie, Hope (ga. s.).
 Lethbridge, G. W. (bargo).
 Levick No. 8, Crew (bargo).
 Lew 11, Capt. (ga. s.).
 Lewis, Jr., F. C. (slp.).
 Lewis, W. R. (ga. s.).
 Lewis, Ethel (ga. s.).
 Lewis, Jessie (ga. s.).
 Lewis, Preston (sch.).
 Lewis, Alfred J. (ga. s.).
 Lewis, Amanda F. (sch.).
 Lewis, Bessie M. (ga. s.).
 Lewis, George D. (st. s.).
 Lewis, Goldie I. (sch.).
 Lewis, James H. (sch.).
 Lewis, John F. (st. s.).
 Lewis, Martha M. (ga. s.).
 Lewis, Mary S. (st. s.).
 Lewis, Sadie F. (sch.).
 Lewis, William T. (shp.).
 Libby, W. H. (st. s.).
 Liberty, Miss (ga. y.).
 Liberty, Union (st. s.).
 Libre, Cuba (bargo).
 Light, J. P. (st. w.).
 Light, Highland (ga. s.).
 Light, Northern (bargo).
 Light, Northern (ga. s.).
 Lighthouse, Edna D. (ga. s.).
 Lillian, Eva (ga. s.).
 Lillian, Martha (ga. s.).
 Lilly, Ed. J. (st. w.).
 Limit, Tho (ga. s.).
 Limit, Tho (ga. p.).
 Limited, New York (ga. s.).
 Limited, Tho (st. y.).
 Limited, Virginia (st. s.).
 Lincoln, Abraham (st. s.).
 Lincoln, Abraham (ga. s.).
 Lincoln, President (st. s.).
 Lind, Governor John (st. s.).
 Linda, Yorba (st. s.).
 Lindabury, Richard V. (st. s.).
 Lindbergh, Col. (ol. s.).
 Lindbergh, Col. (ol. s.).
 Lindsay, H. (ga. y.).
 Lindsey, Gus (h. bt.).
 Lindsey, A. L. (ga. s.).
 Lindy, Col. (ga. s.).
 Lindy, Lucky (ga. s.).
 Line, Bronx (st. s.).
 Link, A. and M. (st. s.).
 Linn, William R. (st. s.).
 Linthicum, Sweetser (sc. b.).
 Linthicum, William (sch.).
 Linthicum, Seth H. (bargo).
 Linton, Robert L. (sch.).
 Linzeman, Oscar J. (st. s.).
 Lipton, Sir Thomas J. (sch.).
 Lister, Charles C. (sch.).
 Litchfield, William E. (sch.).
 Little, C. H. (st. s.).
 Little, Ellen (sch.).
 Little, Luther (sch.).
 Little, Alfred F. (bargo).
 Littlefield, Clara M. (ga. s.).
 Littlejohn, Arthur J. (bargo).
 Livingstone, W. O. (slp.).
 Livingstone, William (st. s.).
 Lloyd, Anna (sch.).
 Lloyd, Hattie (ga. s.).
 Lloyd, Hattie (st. s.).
 Loa, Mauna (st. s.).
 Loa II, Mauna (gay.).
 Lock, Geo. T. (sc. b.).
 Lockerman, W. J. (ga. s.).
 Lockwood, Edna E. (sch.).
 Lockwood, James Y. (st. w.).
 Lockwood, Robt. H. (st. s.).
 Lodge, Deer (st. s.).
 Loesch, Charles (st. s.).
 Loft, George W. (ol. s.).
 Logan, Jennie G. (ga. s.).
 Lou, Mary (sch.).
 Louis, Annie (ga. s.).
 Loma, Point (ga. s.).

Loma, Point (ol. s.).
 Loundon, New (st. s.).
 Long, H. W. (st. s.).
 Long, S. F. (ga. s.).
 Long, Anna (ga. s.).
 Long, Geo. S. (scow.).
 Looeckerman, C. A. (ga. s.).
 Loomis, Edward E. (st. s.).
 Loop, F. S. (st. s.).
 Loop No. 1, J. D. (bargo).
 Lopez, Josephina (sch.).
 Lopez, Laz, Jr. (ol. s.).
 Lorraine, Margarette (ga. s.).
 Lord, Mary M. (ga. s.).
 Lore, Amanda B. (sch.).
 Lore, Edna M. (ga. s.).
 Lore, Emma C. (sch.).
 Lore, Mabel E. (sch.).
 Lore, Richard D. (ga. s.).
 Loro, Robert T. (sch.).
 Lore, William C. (ga. s.).
 Loring, Hattie (ga. s.).
 Lorraine, Phyllis (ga. w.).
 Lotus, New (st. w.).
 Lou, Lady (ga. y.).
 Lou, Mary (ol. s.).
 Lou, Mary (ol. s.).
 Lou, May (ga. y.).
 Louise, Amanda (ga. w.).
 Louise, Anna (ga. s.).
 Louise, Annie (ga. s.).
 Louise, Bessie (ga. s.).
 Louise, Ellenor (ga. s.).
 Louise, Elsie (ga. s.).
 Louise, Emma (ga. s.).
 Louise, Ethel (ga. s.).
 Louise, Florence (slp.).
 Louise, Helen (ga. s.).
 Louise, Helen (ga. y.).
 Louise, Luke (bargo).
 Louise, Mary (ga. y.).
 Lovatt, Frederick J. (sch.).
 Loveland, Fell (brg.).
 Loveland, Samuel C., jr. (brg.).
 Lovett, Joshua (st. s.).
 Lowe, John M. (bargo).
 Lowry, Ernest (ga. s.).
 Lowry, H. C. (ga. s.).
 Lowry, Fanny (sch.).
 Lowry, Myrtle (ol. s.).
 Lewis, Frank L. (ga. s.).
 Lowndes, J. Howard (st. s.).
 Lox IV, Keo (ga. y.).
 Lubwell, Pure (bargo).
 Lucas, Captain A. F. (st. s.).
 Lucas, Erna M. (ga. s.).
 Luce, Erwin J. (sch.).
 Lucido, E. S. (ga. s.).
 Lucile, Mary (ga. s.).
 Luck, Lady (ga. y.).
 Luckenbach, F. J. (st. s.).
 Luckenbach, J. L. (st. s.).
 Luckenbach, K. I. (st. s.).
 Luckenbach, Dorothy (st. s.).
 Luckenbach, Edward (st. s.).
 Luckenbach, Florence (st. s.).
 Luckenbach, Harry (st. s.).
 Luckenbach, Horace (st. s.).
 Luckenbach, Katrina (st. s.).
 Luckenbach, Julia (st. s.).
 Luckenbach, Lena (st. s.).
 Luckenbach, Lewis (st. s.).
 Luckenbach, Lillian (st. s.).
 Luckenbach, Mary (st. s.).
 Luckenbach, Paul (st. s.).
 Luckenbach, Robert (st. s.).
 Luckenbach, Andrea F. (st. s.).
 Luckenbach, Edgar F. (st. s.).
 Luckenbach, Walter A. (st. s.).
 Luckes No. 2, R. II. (scow.).
 Lucas, Natalie (slp.).
 Ludlow, General (scow.).
 Ludlow, Henry (ga. s.).
 Ludwig, Bob (st. s.).
 Ludwig, Dad (st. s.).
 Luehke, A. W. (st. s.).
 Lundy, R. C. (ga. s.).
 Lundy, Frederick (ga. s.).
 Lunmus, J. N. (ol. s.).

Luntz, John (st. s.).
 Lupton, M. (ga. s.).
 Lupton, W. F. (ga. s.).
 Lute, Ruth B. (st. s.).
 Lutz, T. C. (st. s.).
 Lydon, Wm. A. (ol. s.).
 Lyerly, Captain (st. w.).
 Lykes, Almeria (st. s.).
 Lykes, Genevieve (st. s.).
 Lykes, Ruth (st. s.).
 Lykes, Stella (st. s.).
 Lykes, Tillie (st. s.).
 Lykes, Volma (st. s.).
 Lynch, T. N. (brg.).
 Lynch, Frank (ga. s.).
 Lynch, Thomas (st. s.).
 Lynch, John A. (st. s.).
 Lynde, Charles W. (ga. s.).
 Lynne, East (ga. s.).
 Lyons, J. Harry (ga. s.).
 Lyons, John M. (enl. b.).
 Lytle, Harry G. (st. s.).
 Mab, Queen (st. s.).
 Mab, Queen (sc. y.).
 Mabel, Hildur (ga. s.).
 Mac, Merry (ga. y.).
 Macalester, Charles (st. p.).
 Macbeth, A. D. (st. s.).
 MacCormack, Daniel A. (st. s.).
 MacDonald, J. Gordon (bargo).
 MacDonald, J. R. (bargo).
 MacDonald, Margaret (ga. s.).
 Macdonald, R. W. (bargo).
 Macdowell, Charles H. (sch.).
 Mace, A. V. (ga. s.).
 Mace, E. T. (sch.).
 Mace, W. A. (ol. s.).
 MacCill, A. D. (st. s.).
 Machen, L. W. (ga. s.).
 Machree, Acushla (ol. y.).
 Mack, Daniel W. (st. s.).
 Mackall, Katherine (bkn.).
 Mackey, George F. (enl. b.).
 Mackey, Grace S. (ga. s.).
 Mackie, W. S. (sch.).
 Mackie, Annie (ol. s.).
 Macomber, B. F. (st. s.).
 Madden, Frank H. (ga. s.).
 Madeleine, M. (ga. s.).
 Maddison, President (st. s.).
 Madre, Anna (ga. s.).
 Mae, Ada (slp.).
 Mae, Anna (bargo).
 Mae, Annie (ga. s.).
 Mae, Edna (ol. y.).
 Mae, Ella (ga. s.).
 Mae, Fannie (st. s.).
 Mae, Helen (ga. s.).
 Mae, Ida (ol. s.).
 Mae, Jennie (ol. s.).
 Mae, Loh (ga. s.).
 Mae, Natalie (ga. s.).
 Mae, Phebe (ga. s.).
 Mae, Una (ga. s.).
 Mae, Zita (ga. s.).
 Mago, B. A. (st. s.).
 Mago, Philip (st. s.).
 Magnolia, New (ol. s.).
 Magnus, Jos. A. (ga. y.).
 Maguire, Capt. (ga. s.).
 Maguire, Maggie E. (sch.).
 Maguire, Wm. H. (sch.).
 Mahoney, W. E. (ol. s.).
 Mahoney, W. E. (ga. s.).
 Mahoney, William J. (bargo).
 Mahony, Mary (ga. s.).
 Maid, Island (st. w.).
 Maid, Milk (ga. s.).
 Maid, Niagara (ga. s.).
 Male, Bertha (ga. s.).
 Maino, Libby (ga. s.).
 Major, The (ga. y.).
 Major, Guy G. (st. s.).
 Malboro, Rose of (ga. s.).
 Malek, Geo. W. (ga. s.).
 Mallena, Annie (sch.).
 Mallison, C. H. (ga. s.).
 Mallory, Henry R. (st. s.).

- Malone, James B. (bargo).
 Maloney, Rose (ga. w.).
 Maloy, James L. (sc. b.).
 Mambi, Cayo (st. s.).
 Manana, Pasado (ol. y.).
 Manco, A. and W. (ga. s.).
 Manifold, Iva (sch.).
 Mann, Isaac T. (st. s.).
 Manning, J. H. (bargo).
 Manor, Penn (st. s.).
 Mansfield, Emily (st. s.).
 Manta, Francis J. (ol. s.).
 Manta, John R. (sch.).
 Manta, Phillip P. (ga. s.).
 Mautia, John (ol. s.).
 Manuel, John S. (st. s.).
 Manville, John J. (enl. b.).
 Marchal, C. L. (st. s.).
 Marchant, Florence E. (ga. s.).
 Marconi, G. (ol. s.).
 Marey, Edith (sch.).
 Mardol, Don (ga. y.).
 Margaret, Mary (ga. s.).
 Margaretta, Emily (ga. s.).
 Maria, Carmen (slp.).
 Maria, Ellen (ga. s.).
 Maria, Josephino (ga. s.).
 Maria, Santa (ol. s.).
 Mariani, Ludy (sch.).
 Marlan, Muld, II (ga. y.).
 Marie, Anna II (ga. y.).
 Marie, O. L. (slp.).
 Marie, Adele (ga. s.).
 Marie, Anna (ga. s.).
 Marie II, Anna (ga. s.).
 Marie, Annie (ga. s.).
 Marie, Beryl (ol. s.).
 Marie, Ellen (ga. s.).
 Marie, Emma (ol. s.).
 Marie, Florence (ga. s.).
 Marie II, Florence (ga. s.).
 Marie, Frances (ga. s.).
 Marie, Gladys (sch.).
 Marie, Helen (ga. s.).
 Marie, Frances (ga. y.).
 Marie, Hilda (ol. s.).
 Marie, Jeanne (ga. y.).
 Marie, Jean (ga. s.).
 Marie, Kitty (ga. s.).
 Marie, Metta (ga. y.).
 Marie, Rose (ga. y.).
 Marie, Ruby (st. s.).
 Marina, Casa (ga. s.).
 Marino, American (bargo).
 Marlner, Steel (st. s.).
 Marlon, Allee (ga. s.).
 Marlon, Helen (ga. s.).
 Marlon, Point (brg.).
 Marls, Stella (ga. s.).
 Marls, Stella (ga. y.).
 Markham, Charles H. (st. s.).
 Markham, General (st. s.).
 Markham, Gov. (st. s.).
 Marks, M. M. (ga. s.).
 Marriot, Otto (st. w.).
 Marmet, Sallie (st. w.).
 Marmonoy, Patrick (enl. b.).
 Marquan, Henry (st. p.).
 Marran, Martin J. (st. s.).
 Marrero, L. H. (st. s.).
 Marsicano, Marina (ga. s.).
 Marsh, J. D. (ga. s.).
 Marsh, W. E. (ga. s.).
 Marshal, Grand (ga. s.).
 Marshall, A. C. (slp.).
 Marshall, G. B. (ga. s.).
 Marshall, J. M. (ga. s.).
 Marshall, R. W. (ga. s.).
 Marshall, Ira (ga. s.).
 Marshall, Angio L. (ga. s.).
 Marshall, Chester T. (ga. s.).
 Marshall, Ellen T. (ga. s.).
 Marshall, Eva M. (enl. b.).
 Marshall, Geo. R. (ga. s.).
 Marshall, Louise B. (ga. s.).
 Marshall, Manley D. (enl. b.).
 Martin, M. W. (bargo).
 Martin, John (sch.).
 Martin, Michael (ga. s.).
 Martin, Paul (ga. s.).
 Martin, Wm. (sch.).
 Martin, Winifred (ga. s.).
 Martin, Edward L. (sch.).
 Martin, Eva M. (ga. s.).
 Martin, Henry B. (enl. b.).
 Martin, Jas. T. (st. s.).
 Martin, Ruth M. (ga. s.).
 Martin, Smith K. (sch.).
 Martindale, Thomas (ga. s.).
 Martinez, City of (st. w.).
 Marts, E. W. (st. s.).
 Maru, Hecla (ga. s.).
 Marvel, Levin J. (sch.).
 Marvin, F. H. (ga. s.).
 Mary, Alice III (ga. y.).
 Mary, Rose (ga. s.).
 Mary, Rose (ga. s.).
 Mary, Victorin (ga. y.).
 Maryland, State of (st. s.).
 Mason, M. A. (ga. s.).
 Mason, Charles B. (ga. s.).
 Mason, Jos. B. (st. s.).
 Mason, Rollin E. (st. s.).
 Master, Harbor (st. s.).
 Mather, Samuel (st. s.).
 Mather, William G. (st. s.).
 Mathes, Hamilton A. (st. s.).
 Mathews, W. J. (sch.).
 Mathews, General (st. s.).
 Matheson, M. (bargo).
 Mathlott, E. G. (st. s.).
 Matsen, Jessie (ga. s.).
 Matt, Capt. (ol. s.).
 Matthews, Daisy (st. s.).
 Mattich, Walter F. (ol. s.).
 Mattison, C. A. (st. s.).
 Matton, Edna M. (enl. b.).
 Matton, John E. (enl. b.).
 Maud, Beulah (ga. s.).
 Maud, Lady (ga. y.).
 Maud, Vera (ga. s.).
 Maurer, Henry (st. s.).
 Maurer, Henry (ol. s.).
 Mawr, Bryn (sc. b.).
 Maxson, W. E. (bargo).
 Maxwell, E. G. (st. s.).
 Maxwell, Noble (st. s.).
 Maxwell, William T. (brg.).
 May, Ada (slp.).
 May, Ada (ga. s.).
 May, Addie (ga. s.).
 May, Admiral (ga. s.).
 May, Alice (st. w.).
 May, Alice (ga. s.).
 May, Alice (ga. s.).
 May, Alma (ga. s.).
 May, Anna (ga. s.).
 May, Anna (ol. s.).
 May, Auntie (sch.).
 May, Bessie (ga. s.).
 May, Betty (sch.).
 May, Birdie (sch.).
 May, Clara (ga. s.).
 May, Dolin (ga. s.).
 May, Dorothy (bargo).
 May, Edith (ga. s.).
 May, Edith (ol. w.).
 May, Edna (sch.).
 May, Edward (hkn.).
 May, Eleanor (ga. s.).
 May, Ellen (ga. s.).
 May, Ellen (ga. s.).
 May, Elsie (slp.).
 May, Elsie (ga. s.).
 May, Emily (ga. s.).
 May, Emma (slp.).
 May, Emma (ga. s.).
 May, Ethel (ga. s.).
 May, Etta (ga. s.).
 May, Eva (ga. s.).
 May, Eva (st. s.).
 May, Fannie (ga. s.).
 May, Geneva (slp.).
 May, Hazel (ga. s.).
 May, Helen (ga. s.).
 May, Ida (slp.).
 May, Ida (sch.).
 May, Iva (ga. s.).
 May, Jessie (ga. s.).
 May, Jessie (ga. s.).
 May, Paul (ga. s.).
 May, Julia (ga. s.).
 May, Katie (sch.).
 May, Lady (ga. y.).
 May, Lady (ga. s.).
 May, Laura (ga. s.).
 May, Lena (slp.).
 May, Lena (ga. s.).
 May, Lessie (ga. s.).
 May, Lizzie (ga. s.).
 May, Lottie (ga. s.).
 May, Lucy (sch.).
 May, Lura (ga. s.).
 May, Maggie (st. w.).
 May, Martha (ga. s.).
 May, Mattie (ga. s.).
 May, Mildred (sch.).
 May, Minnie (ga. s.).
 May, Minnie (ga. s.).
 May, Myrtle (ga. s.).
 May, Nettie (ga. s.).
 May, Patty (ga. s.).
 May, Queen (ga. s.).
 May, Reba (ga. s.).
 May, Reta (slp.).
 May, Rosalie (st. s.).
 May, Ruby (ga. s.).
 May, Ruth (ga. s.).
 May, Samuel L. (st. s.).
 May, Susan (slp.).
 May, Virginia (ga. w.).
 May, Virginia (brg.).
 Mayer, Oscar F. (st. s.).
 Mayers, Joseph F. (bargo).
 Mayhew, Fred C. (ga. s.).
 Maynard, Mary G. (sch.).
 Mayne, Glenn (ol. s.).
 Mayne, Virginia D. (slp.).
 Maytham, Thomas (st. s.).
 Mazzini, Jos. (ga. s.).
 McA Dow, P. W. (ga. s.).
 McAllister (st. s.).
 McAllister, D. F. (st. s.).
 McAllister, J. P. (st. s.).
 McAllister, W. H. (st. s.).
 McAllister, Daniel (st. s.).
 McAllister, Edward (brg.).
 McAllister, James S. (bargo).
 McAllister, John E. (st. s.).
 McAllister, Mary H. (bargo).
 McAteer, John (ga. s.).
 McAvo, Frank and Helen (st. s.).
 McBride, G. W. (st. w.).
 McCaffrey, J. (sch.).
 McCaffrey, G. P. (bargo).
 McCaffrey, M. J. (bargo).
 McCaffrey, Charles A. (bargo).
 McCann, Freddie (bargo).
 McCann, Junior (bargo).
 McCarran, Daniel (st. s.).
 McCarthy, Eugene J. (enl.).
 McCarthy, Jerry (st. s.).
 McCarthy, John (bargo).
 McCauley, Wm. F. (st. s.).
 McCaulley, E. V. (st. s.).
 McClain, J. C. (ga. w.).
 McClain, Rebecca T. (bargo).
 McClellan, Gen'l (st. s.).
 McClellan, George B. (st. s.).
 McClintock, Robert (sch.).
 McClunna, Jack (st. s.).
 McColl, Helen (ga. s.).
 McConnell, Mary (ga. s.).
 McCooy, John H. (st. s.).
 McCool, Daniel (ol. s.).
 McCool, Finn (brg.).
 McCormack, E. J. (st. s.).
 McCormack, James (scow).
 McCormack, W. J. (bargo).
 McCormick, Charles R. (st. s.).
 McCormick, Hamlin F. (st. s.).
 McCullough, Margaret (bargo).
 McCourt, W. J. (enl. b.).
 McCoy, Dan (scow).
 McCoy, William D. (bargo).
 McCrackon, John (st. s.).
 McCrady, J. H. (st. w.).
 McCulloch, W. B. (st. s.).
 McDonagh, M. P. (ga. s.).
 McDonald, D. (ga. s.).
 McDonald, G. (st. s.).
 McDonald, J. J. (bargo).
 McDonald, J. R. (brg.).
 McDonald, R. A. (ol. s.).
 McDonald, Andrew (sc. b.).
 McDonald, Joe (ga. w.).
 McDonald, John (bargo).
 McDonald, John A. (bargo).
 McDonald, Sarah (ol. w.).
 McDonald, Wm. V. (ga. s.).
 McDonald, Francis J. (sch.).
 McDonald Engine 44, August J. (st. s.).
 McDonough, James (st. s.).
 McDougall, Alexander (st. s.).
 McFarland, O. S. (st. s.).
 McFarlane, A. (bargo).
 McGaffee, Mary (brg.).
 McGean, W. H. (st. s.).
 McGee, James (st. s.).
 McGee, W. H. (ga. s.).
 McGeeney, Janet (brg.).
 McGill, Edward T. (enl. b.).
 McGinls, Harry (ga. s.).
 McGonagle, William A. (st. s.).
 McGovern, Helen (ga. s.).
 McGregor, Clara (enl. b.).
 McGuire, Elizabeth (bargo).
 McGuire, James F. (bargo).
 McGuire, May (st. s.).
 McGuire, Patrick (st. s.).
 McGuire, James P. (st. s.).
 McGuire, Robert J. (st. s.).
 McIlvalno, Helen (bargo).
 McIntosh, H. P. (st. s.).
 McIntosh, W. A. (ga. s.).
 McKay, Donald (st. s.).
 McKee, Jr., C. H. (enl. b.).
 McKee, J. S. (ga. p.).
 McKeever, Jr., Edward J. (st. s.).
 McKeever, Jr., Stephen W. (st. s.).
 McKelvy, F. G. (bargo).
 McKelvy, David (st. s.).
 McKenna, Edward (bargo).
 McKenna, Jas. A. (st. s.).
 McKenna, Jas. F. (ga. s.).
 McKenna, Mary P. (st. s.).
 McKenney, William A. (st. s.).
 McKenzle, Marguerite (ga. s.).
 McKerchey, John M. (st. s.).
 McKirley, Major (st. s.).
 McKizley, President (st. s.).
 McKinley, William (slp.).
 McKinnoy, Price (st. s.).
 McLain, Frank (scow).
 McLain, Martha E. (ga. s.).
 McLallen, E. L., Jr. (ol. s.).
 McLaughlan, William (st. s.).
 McLean, John H. (st. s.).
 McLeod, C. (ga. s.).
 McLoon, Adelle (ga. s.).
 McLoon, Louise (ga. s.).
 McLoon, Pauline (ga. s.).
 McMahn, Eleanor (ga. s.).
 McMullen M. (bargo).
 McMullen, O. (ga. s.).
 McMullen, Thos. (enl. b.).
 McNall, Esther (enl. b.).
 McNally, Celestino (bargo).
 McNally, Clara (bargo).
 McNally, Mildred (bargo).
 McNally, Rita (bargo).
 McNally, Thomas (bargo).
 McNally, Vincent (bargo).
 McNally, Agnes A. (bargo).
 McNally, Charles E. (bargo).
 McNally, Francis G. (bargo).
 McNally, Hannah (bargo).
 McNally, James J. (st. s.).
 McNally, Jr., James J. (bargo).
 McNally, John H. (bargo).
 McNally, Mary C. (st. s.).
 McNally, Mary O. (bargo).
 McNally, Raymond T. (bargo).
 McNally, Thomas J. (enl. b.).

- McNaughton, James (st. s.).
McNeal, G. H. (st. s.).
McNeal, Thomas C. (ga. s.).
McNeale, Donald M. (ga. s.).
McNeill, Jr., Archibald (bargo).
McNeill, Charles (st. s.).
McNeill, Rose (st. s.).
McQueen, Gertrude S. (brg.).
McQuesten, Josephine A. (sch.).
McWilliams, Olara (st. s.).
McWilliams, James (st. s.).
McWilliams, Owon J. (st. s.).
Mead, E. F. (ga. s.).
Mead, Edwin H. (st. s.).
Mead, George W. (st. s.).
Mead, Walter F. (st. s.).
Mearney, Clifford (bargo).
Mears, Carrie (slp.).
Mears, Madelene F. (ga. s.).
Mears, Margaret (st. s.).
Mears, Nellie M. (slp.).
Meidill, Joseph (st. s.).
Meekins, D. R. (ga. s.).
Meerwald, A. J. (ol. s.).
Meerwald, Martha (ga. s.).
Meister, C. A. (ga. s.).
Melba, Gladys (slp.).
Meldrum, H. A. (st. s.).
Mellen, G. K. (bargo).
Mengel, Lieut. Sam (sch.).
Mercereau, W. L. (st. s.).
Merchant, American (st. s.).
Meredith, R. A. (slp.).
Merrill, A. F. (st. s.).
Merrill, Nina R. (ga. w.).
Merrimac, New (ga. s.).
Merritt, I. J. (st. s.).
Merry, Arthur H. (bargo).
Meseck, Carrie T. (st. s.).
Meseck, John A. (st. s.).
Meseck, Joseph (st. s.).
Meseck, Joseph F. (st. s.).
Meseck, Edward P. (st. s.).
Meseck, Margaret L. (st. s.).
Meseck, Mary E. (st. s.).
Meseck, Thos. A. (st. s.).
Meseck, Walter L. (st. s.).
Meseck, William F. (st. s.).
Meseck, Wm. F. (st. s.).
Mesick, Belle F. (bargo).
Messick, W. L. (st. s.).
Mestler, Josephine (sch.).
Meta, Nellie (ga. s.).
Metzgar, Peter (ga. s.).
Meyer, sr., F. J. (st. s.).
Meyer, W. H. (st. s.).
Meyer, Aubrey E. (enl. b.).
Meyer, Canton (ga. s.).
Meyer, Ernest H. (st. s.).
Meyer, Henry A. (st. s.).
Meyer, John E. (st. s.).
Meyers, Jefferson (st. s.).
Michael, Wm. H. (sch.).
Miehlgan, Thirid (st. s.).
Middleton, Lydia (sch.).
Mildred, Mary (ga. s.).
Mildred, Ruth (ga. s.).
Miles, B. P. (sch.).
Miles, Louise (slp.).
Miles, G. Frank (ga. s.).
Millard, E. M. (st. s.).
Miller, W. S. (st. s.).
Miller, W. S. (brg.).
Miller, C. D. S. (bargo).
Miller, George W. (st. w.).
Miller, John (st. s.).
Miller, Lew (ga. s.).
Miller, Jr., Theodore (bargo).
Miller, Vests (ga. s.).
Miller, Charles J. (st. w.).
Miller, Eliza A. (ga. s.).
Miller, Elizabeth M. (bargo).
Miller, Helen A. (enl. b.).
Miller, Nellie (bargo).
Miller, Julius (st. s.).
Miller, Leonard B. (st. s.).
Miller, Rosecoe S. (ga. s.).
Miller, Walker (st. s.).
Miller, William V. (ol. s.).
Mills, Gladys (ga. s.).
Mills, D. O. (st. s.).
Mills, W. W. (st. s.).
Mills, Addie (sch.).
Mills, Annie (sch.).
Mills, Clark (st. s.).
Mills, Edward (ga. s.).
Mills, Leland (ga. s.).
Mills, Zopher (st. s.).
Mills, Alden A. (st. s.).
Mills, Henry P. (st. s.).
Mills, John L. (ga. s.).
Mills, Lena S. (slp.).
Milner, H. C. (ga. w.).
Minch, B. H. (ga. s.).
Minch, Phillip (st. s.).
Miner, Franc (ga. s.).
Minerva, Mary (ga. s.).
Minnock, Thomas (ga. s.).
Minor, G. A. (st. s.).
Minot, James J. (ga. s.).
Minsinger, C. (st. w.).
Mist, Blue (ga. y.).
Mist, Flying (ga. y.).
Mist, The (ga. s.).
Mister, Amy (slp.).
Mister, Mamie (slp.).
Mister, Fulton T. (slp.).
Mitchel, John Purroy (st. s.).
Mitchell, W. C. (st. p.).
Mitchell, Clarence B. (ol. s.).
Mitchell, Maggie (ga.).
Mitchell, Minnie (ga. s.).
Mitchell, Pentecost (st. s.).
Mitchell, Samuel (st. s.).
Mitchell, Annie B. (sch.).
Moffett, J. A. (st. s.).
Moffett, J. A., Jr. (ol. s.).
Moger, Minnie L. (ga. s.).
Moll, Clifford F. (st. s.).
Moller, Maud (ga. s.).
Molloy, M. J. (brg.).
Monk, Loretta (bargo).
Monk, George (enl.).
Monk, John T. (bargo).
Monroe, James (ga. s.).
Monroe, President (st. s.).
Monte, Del (ol. s.).
Moody, William H. (st. s.).
Moonlight, Edwards (bargo).
Moore, C. H. (st. s.).
Moore, E. E. (ga. s.).
Moore, J. H. (ga. s.).
Moore, J. P. (ga. s.).
Moore, J. T. (ga. s.).
Moore, S. E. (ga. s.).
Moore, W. E. (ga. s.).
Moore, Alice (sch.).
Moore, Annie (ga. s.).
Moore, Billy (ga. s.).
Moore, Carrie (sch.).
Moore, Colonel (bargo).
Moore, Dinty (sc. b.).
Moore, Geneva (ol. s.).
Moore, Governor (ga. s.).
Moore, Ruby (ga. s.).
Moore, Hazel D. (ga. s.).
Moore, Howard C. (st. s.).
Moore, Ida E. (sch.).
Moore, Jennie F. (ga. s.).
Moore, Thomas W. (sch.).
Moore, J. Hampton (st. s.).
Moore, John R. P. (sch.).
Moran, D. J. (st. s.).
Moran, Agnes A. (st. s.).
Moran, Alice M. (st. s.).
Moran, Claire A. (st. s.).
Moran, Edmond J. (st. s.).
Moran, Eugene F. (st. s.).
Moran, Eugenia M. (ga. s.).
Moran, Joseph F. (st. s.).
Moran, Julia O. (st. s.).
Moran, Kevin (st. s.).
Moran, Margaret A. (st. s.).
Moran, Marion (st. s.).
Moran, Susan A. (st. s.).
Moran, Thomas E. (st. s.).
Moran, William J. (st. s.).
Moravian, The (ga. s.).
Moreau, Joseph H. (enl. b.).
Morehead, Catherine (ga. y.).
Morehead, John M. (ga. s.).
Morehead, Mary G. (ga. s.).
Moren, James (st. w.).
Morey, Maude M. (sch.).
Morey, Frank A. (sch.).
Morgan, H. S. (ga. s.).
Morgan, Jr., J. P. (st. s.).
Morgan, Charles W. (bk.).
Morgan, J. Pierpont (st. s.).
Moriarty, James (brg.).
Morley, D. R. (st. s.).
Morrell, Danile J. (st. s.).
Morrill, Callista D. (ga. s.).
Morris, Jean E. (ga. s.).
Morris, Mount (st. s.).
Morris, Melvin (ga. s.).
Morris, Nelson, Colonel (st. w.).
Morrison, John Chester (st. s.).
Morrisey, Mary T. (bargo).
Morrow, Joe S. (st. s.).
Morse, H. F. (st. s.).
Morse, J. T. (st. p.).
Morse, Fairbanks (ga. s.).
Morse, Jny C. (st. s.).
Morse, Maude B. (ga. s.).
Morse, Samuel F. B. (st. s.).
Morse, Wilbur A. (ga. s.).
Morse, William A. (ga. s.).
Morton, Richard F. (st. s.).
Moser, Admiral (ol. s.).
Moser, Dr. Geo. J. (st. s.).
Mosquita, Mary P. (ga. s.).
Mosso, Eva M. (enl. b.).
Mott, Geo. H. (ga. s.).
Mould, H. D. (st. s.).
Mountain, Hook (st. s.).
Mountain, San (brg.).
Muggah, J. P. (ga. w.).
Muir, W. L. (ga. s.).
Muir, Buel (ga. s.).
Muir, Edith (ga. s.).
Muir, Edith (sch.).
Muir, Flossy M. (ga. s.).
Muir, William T. (ga. s.).
Muiry, Thomas M. (st. s.).
Mulford, D. P. (ga. s.).
Mulford, Ephraim (sch.).
Mulford, Hannah (ga. s.).
Mulford, Olive (ga. s.).
Mulford, Albert G. (sch.).
Mulford, Sarah M. (ga. s.).
Mulhull, D. C. (ol. s.).
Mulkey, F. W. (ol. s.).
Mullen, John (st. s.).
Mullen, Martin (st. s.).
Muller, William (brg.).
Mullins, Mary R. (ga. s.).
Mulqueen, Jr., D. J. (bargo).
Mulqueen, Thos. Edison (bargo).
Mulroy, Edward J. (bargo).
Mulvey, James (ga. s.).
Muncey, Sallie A. (ga. s.).
Munroe, J. A. (st. p.).
Munroe, James (sch.).
Munson, John G. (st. s.).
Munson, Walter D. (st. s.).
Munster, Fred (brg.).
Murlay, Martha E. (ga. s.).
Murnan, H. C. (st. s.).
Murphy, Alice C. (st. s.).
Murphy, Anna (bargo).
Murphy, Annie (enl. b.).
Murphy, Annie (st. s.).
Murphy, Felix (bargo).
Murphy, Nicholas (bargo).
Murphy, Fred A. (bargo).
Murphy, John F. (brg.).
Murphy, Marlon B. (bargo).
Murphy, Simon J. (st. s.).
Murphy, Thomas F. (bargo).
Murphy, Walter O. (st. s.).
Murray, B. A. (bargo).
Murray, Admiral (bargo).
Murray, J. W. (ga. s.).
Murray, Billy (st. s.).
Murray, Catherine (bargo).
Murray, Dudley (bargo).
Murray, Edna (bargo).
Murray, Edward J. (brg.).
Murray, Elizabeth (bargo).
Murray, Eretha (slp.).
Murray, General (bargo).
Murray, James J. (ol. s.).
Murray, John H. (brg.).
Murray, Joseph (sch.).
Murray, Junior (st. s.).
Murray, Katie (bargo).
Murray, Lieut. (bargo).
Murray, Major (bargo).
Murray, Margaret (bargo).
Murray, Marlon (brg.).
Murray, Marlon (enl. b.).
Murray, Agnes R. (bargo).
Murray, Alfred J. (st. s.).
Murray, Anna E. (enl. b.).
Murray, Emma L. (bargo).
Murray, George G. (bargo).
Murray, Helen F. (enl. b.).
Murray, James A. (bargo).
Murray, James J. (ga. s.).
Murray, John H. (enl. b.).
Murray, Mame A. (bargo).
Murray, Mary K. (bargo).
Murray, Matie E. (bargo).
Murray, Nellie (bargo).
Murray, Oscar (st. s.).
Murray, William B. (st. s.).
Myers, A. R. (ga. s.).
Myers, Belle of (ga. s.).
Myers, Frank W. (bargo).
Myers, John R. (enl. b.).
Myers, John S. (sch.).
Myers, Maggie S. (ga. s.).
Mylott, George L. (scow.).
Myrtle, Ella (ga. s.).
Nallen, William B. (brg.).
Naples, City of (ga. s.).
Nansmyth, James (sc. b.).
Native, Kanaga (ol. s.).
Native, Umnak (ol. s.).
Nauvo, City of (st. w.).
Navagh, John (st. s.).
Nave, J. J. (ga. w.).
Navigator, Steel (st. s.).
Naylor, A. D. (bargo).
Neal, L. G. (st. w.).
Neal, Anna W. (ga. s.).
Neal, A. Victor (sch.).
Nealor, Mary E. (enl. b.).
Neck, Hough's (st. s.).
Necklace, Pearl (ga. y.).
Needham, Mary R. (enl. b.).
Neff, Sidney O. (st. s.).
Nell, Elsie (st. s.).
Nelson, Arlyn (ga. s.).
Nelson, Capt. John A. (ga. y.).
Nelson, Charles (sch.).
Nelson, Evelyn (ga. s.).
Nelson, Metha (sch.).
Nelson, William (st. s.).
Nessen, N. J. (st. s.).
Nettleton, A. E. (st. s.).
Nettleton, Jane (st. s.).
Neuvo, Ann (sl. p.).
Newilla, James (scow).
Newark Bay, U. S. E. F. C. (st. s.).
New Bern, City of (st. s.).
Newburgh, City of (st. p.).
Newcomb, A. B. (ga. s.).
Newcomb, Anna M. (ga. s.).
Newcomb, Josiah B. (ol. s.).
Newcomb, Rebecca M. (ga. s.).
Newcomb, Robert C. (enl. b.).
Newell, Elizabeth E. (brg.).
Newell, Hannah E. (bargo).
New Era, The (st. w.).
Newman, T. F. (bargo).
Newman, Henry B. (bargo).
New Orleans, City of (ga. s.).
Newton, General (st. s.).
New York, City of (st. s.).
New York, State of (st. s.).
New Yorker, The (st. s.).
Nichols, F. T. (ga. w.).
Nichols, John (st. s.).

- Nicholson, A. M. (sch.).
 Nicholson, Admiral (st. s.).
 Nichols, H. S. (st. s.).
 Nickerson, Eleanor (ol. s.).
 Nickerson, Saddle A. (ga. s.).
 Nido, El. (ga. s.).
 Ni, Eldora (ga. s.).
 Nielson, E. (ga. s.).
 Nieukirk, James P. (ga. s.).
 Nilsen, Robert H. (st. w.).
 Nisbet, D. A. (st. w.).
 Nixon, Annie M. (ga. s.).
 Nixon, James H. (ga. s.).
 Nobile, Umberto (ol. s.).
 Nohle, Robert H. (st. w.).
 Noonney, Robert B. (ga. s.).
 Norfolk, City of (st. s.).
 Norman, M. E. (st. s.).
 Norman, M. E. (st. w.).
 Norman, Stanley (slp.).
 Norman, Wm. (st. w.).
 Normandy, Islo of (ga. s.).
 Norris, John B. (sch.).
 Norris, Helen Louise (ga. s.).
 North, Lovenia (sch.).
 North, Minnie M. (barge).
 North, Nodie (slp.).
 Northam, Florence (sch.).
 Norton, David Z. (st. s.).
 Norton, James A. (barge).
 Nottingham, Wm. (brg.).
 Noyes, Sally Persis (sch.).
 Noyes, Walter D. (st. s.).
 Nugent, Kathryn E. (st. s.).
 Nunan, Angelina C. (ga. s.).
 Nunan, Sadie M. (ga. s.).
 Nunan, Elizabeth W. (ga. s.).
 Nunan, Richard J. (ga. s.).
 Nutter, Melvin D. (ga. s.).
 Nye, Bill (sch.).
 Ondes, John (barge).
 Oak, Blue (barge).
 Oak, Pacific (st. s.).
 Oaks, Paul (st. s.).
 O'Boyle, Anna (barge).
 O'Boyle, Anthony (barge).
 O'Boyle, Rose (barge).
 O'Boyle, Edward (barge).
 O'Boyle, Lorenzo (barge).
 O'Boyle, Neal (barge).
 O'Boyle, Nellie (barge).
 O'Boyle, Nellie (barge).
 O'Boyle, Terence (barge).
 O'Boyle, Theresa (barge).
 O'Boyle, James (barge).
 O'Boyle, James A. (barge).
 O'Boyle, Jerry E. (barge).
 O'Boyle, Joseph F. (barge).
 O'Brien, Joseph J. (st. s.).
 O'Brien, Burton (ga. s.).
 O'Brien, Henry (st. s.).
 O'Brien, Thomas (barge).
 O'Brien, Thomas F., Jr. (st. s.).
 O'Brien, Andrew J. (barge).
 O'Brien, Katie M. (barge).
 O'Brien, Thos. F. (st. s.).
 O'Brien, J. Ed. (ga. s.).
 O'Brien, J. Vincent (st. s.).
 O'Brien, Harold F. (st. s.).
 O'Brien, William J. (ol. s.).
 Ockers, Adelia (ga. s.).
 Ockers, Jacob (ga. s.).
 Ockers, Jennie (ga. s.).
 Ockers, Louise (ga. s.).
 Ockers, Lue (ga. s.).
 O'Connor, Augustine (barge).
 O'Connor, Charles L. (st. s.).
 O'Connor, Mary A. (enl. b.).
 O'Day, James E. (enl. b.).
 Odella, Laura (ga. s.).
 Odell, Benjamin B. (st. s.).
 Odell, Bernice A. (ga. s.).
 O'Donnell, M. J. (barge).
 O'Donnell, N. A. (barge).
 O'Donnell, Hugh (ga. s.).
 O'Donnell, James (barge).
 O'Donnell, Joseph (barge).
 O'Donnell, Hugh (barge).
 O'Donnell, Anna F. (barge).
 O'Donohur, Joseph J. (st. p.).
 O'Driscoll, William (brg.).
 Odgen, Jeremiah N. (ga. s.).
 Oehler, Geo. J. (st. w.).
 Ogarrlo, R. (ga. s.).
 O'Hara, Mary E. (ga. s.).
 O'Hara, M. J. (brg.).
 O'Hara, Patrick J. (ol. s.).
 O'Lantern, Jack (st. s.).
 O'Leary, J. (barge).
 Oliver, William (sch.).
 Oliver, Flora L. (ga. s.).
 Oliver, Mary J. (enl. b.).
 Oliver, Thomas E. (ga. s.).
 Olsen, Irving (ga. s.).
 Olsen, Marle (st. s.).
 Olsen, Marlon (st. s.).
 Olson, Florence (st. s.).
 Olson, Capt. O. G. (ol. s.).
 Olson, Georgia L. (st. s.).
 Olson, Whitney (st. s.).
 Olwino, A. H. (sc. b.).
 Omaha, City of (st. s.).
 O'Mist, Maid (ga. s.).
 O'Neill, J. A. (brg.).
 O'Neil, J. E. (st. s.).
 O'Neil, Martha (barge).
 O'Neil, Peggy (ga. s.).
 O'Neill, Marion (enl. b.).
 O'Neil, Marion (brg.).
 O'Neill, Sarah (ga. s.).
 O'Neill, Sarah T. (barge).
 Ora, Kin (h. bt.).
 Orem, Hugh S. (sch.).
 O'Riorden, Eleanor (ol. s.).
 O'Riorden, Mary (st. s.).
 Orleanian, Commercial (st. s.).
 Orleans, New (st. s.).
 Orr, Arthur (st. s.).
 Orr, John H. (ga. s.).
 Orr, Katherine E. (enl. b.).
 Osborn, Frank C. (st. s.).
 Osborne, A. W. (st. s.).
 Oscar, Clifford (slp.).
 Osier, Willard K. (ga. s.).
 Ostrom, L. V. (ga. s.).
 O'Sullivan, Dan (st. s.).
 O'Sullivan, Jim (st. w.).
 O'Sullivan, Joe (st. w.).
 Otis, James (st. s.).
 Otis, John (st. s.).
 Otto, Annie (ga. s.).
 Owl, Night (ga. y.).
 Owl, The (ga. s.).
 Oyster, Native (ga. s.).
 Ozark, Miss (ga. s.).
 Page, Polly (ga. s.).
 Page II, Polly (ga. s.).
 Page, Saddle (sch.).
 Page, George S. (ga. s.).
 Page, Marlon W. (sch.).
 Page, William N. (st. s.).
 Pahlow, Louis (st. s.).
 Paine, William A. (st. s.).
 Paisley, Robert J. (st. s.).
 Paladini, Achille (ga. s.).
 Paladini, Attilio (ol. s.).
 Paladini, Catherine (ol. s.).
 Palam, Estrada (st. s.).
 Palmer, Nina (ga. s.).
 Palmer, Thos. (barge).
 Palmer, Virginia (barge).
 Palmer, Clara A. (ga. s.).
 Palmer, William P. (st. s.).
 Palms, City of (Ol. s.).
 Palumbo, Ralph J. (st. s.).
 Pan, Peter (ga. s.).
 Panton, William (sch.).
 Pargny, Eugene W. (st. s.).
 Park, O. L. (ga. s.).
 Park, National (ga. s.).
 Park, Rockaway (st. s.).
 Park No. 1, Lincoln (st. s.).
 Parker, Capt. E. P. (ga. s.).
 Parker, Herbert (ga. s.).
 Parker, Lillian (ga. s.).
 Parker, Marjorie (ga. s.).
 Parker, Abel W. (sch.).
 Parker, Emma F. (ga. s.).
 Parker, Isabelle (ol. s.).
 Parker, John W. (ga. s.).
 Parker, Lillie R. (slp.).
 Purker, Rhoda M. (slp.).
 Parker, William T. (sch.).
 Parkhill, Edward W. (enl. b.).
 Parkhurst, Wm. L. (st. s.).
 Parkins, Edmund (ga. s.).
 Parks, A. E. (ga. s.).
 Parks, C. A. (slp.).
 Parks, E. J. (ga. s.).
 Parks, J. T. (ga. s.).
 Parks, R. E. (ol. s.).
 Parks, S. K. (ga. s.).
 Parks, Albert (slp.).
 Parks, Annie P. (ga. s.).
 Parks, Harvey A. (slp.).
 Parks, Saddle M. (ga. s.).
 Parks, Co. No. 3, E. D. (barge).
 Parmelee, C. D. (st. s.).
 Parmelee, J. W. (st. s.).
 Parnell, Fannie (ga. s.).
 Parrott, Joseph R. (st. s.).
 Parsons, Dorothy A. (ga. s.).
 Parsons, Ralph S. (sch.).
 Partner II, Good (ga. s.).
 Pat, Princess (ga. s.).
 Pat, Princess (ga. y.).
 Pat, Princess (ol. s.).
 Patana, Bill (st. p.).
 Patricia, Amor Da (ol. s.).
 Patrick, Milton S. (ol. s.).
 Patrol No. 1, Michigan (ga. s.).
 Patrol No. 4, Michigan (ga. s.).
 Patten, Mary (st. p.).
 Patterson, J. D. (ga. s.).
 Patton, Ida (st. s.).
 Patton, George H. (st. s.).
 Paul, R. (ga. s.).
 Paul, Louis (slp.).
 Paul, Albert F. (sch.).
 Paul, John W. (sc. b.).
 Pauline, Cornelia (ga. s.).
 Pauquette, Russell S. (barge).
 Payne, O. W. (ga. s.).
 Payne, Christy (st. s.).
 Payne, Helen (ga. s.).
 Paynter, Peter H. (ga. s.).
 Payson, A. H. (st. s.).
 Peace, C. W. and S. (ga. s.).
 Peck, Conness (st. s.).
 Peck, Golden (st. s.).
 Pearl, Iona (ga. s.).
 Pearl, Iva (slp.).
 Pearl, Lavins (ga. s.).
 Pearl, Lois (ga. s.).
 Pearl, Maggie (sch.).
 Pearl, Mary (ga. s.).
 Pearl, Neva (ga. s.).
 Pearl, Effie A. (ga. s.).
 Pearson, James P. (st. w.).
 Pearson, Jay A. (st. s.).
 Peary, Admiral (ga. s.).
 Pense, M. N. (enl.).
 Peck, Richard (st. s.).
 Peck, Stewart (ga. w.).
 Peck, Henry A. (st. s.).
 Pedersen, Kate G. (bkn.).
 Peggy, Lady (ga. y.).
 Peirce, Edward (st. s.).
 Peirce, George (st. s.).
 Peirce Mary Bradford (sch.).
 Peirce, M. Vivian (sch.).
 Pekin, City of (st. s.).
 Pellet, Jas. H. (barge).
 Pendleton, F. C. (sch.).
 Pendleton, Alice L. (sch.).
 Pendleton, Brina P. (sch.).
 Pendleton, William C. (sch.).
 Penick, H. O. (st. w.).
 Penn, William (ga. s.).
 Penn, William (st. p.).
 Penny, J. F. (ga. s.).
 Penny, Ethel B. (ga. s.).
 Pennington, B. C. (ga. s.).
 Pennsylvania, State of (st. s.).
 Penton, D. H. (ga. s.).
 Peoples, Admiral (st. s.).
 Perce, Nez II (ga. y.).
 Pero, Le Bon (ga. s.).
 Pereira, Amelia M.
 Pereira, Amelia M. (ol. s.).
 Perew, John (st. s.).
 Perl, Clifford (ga. s.).
 Perkins, C. L. (barge).
 Perkins, S. A. (st. s.).
 Perkins, George W. (st. p.).
 Perkins, Michael J. (st. s.).
 Perrin, Clifford (ga. s.).
 Perry, D. P. (st. s.).
 Perry, Commodore (st. s.).
 Perry, Francis V. (ol. s.).
 Perry, Mina (sch.).
 Perry, Anna C. (ol. s.).
 Perry, William G. (st. s.).
 Pershing, Gen. (ga. s.).
 Pershing, General (sch.).
 Pershing, General (st. w.).
 Pershing, John J. (barge).
 Peru, Star of (bk.).
 Peslin, Blanche L. (barge).
 Pessoa, Epitacio (st. s.).
 Peters, J. D. (st. w.).
 Peters, Harry B. (barge).
 Peters, J. D. (sc. b.).
 Peterson, J. (sch.).
 Peterson, C. J. (ga. s.).
 Peterson, Emma (ga. s.).
 Peterson, Esther (sch.).
 Peterson, Helen (ga. s.).
 Peterson, Henry (ga. s.).
 Peterson, Frank J. (st. s.).
 Petrie, Edward R. (brg.).
 Petrie, Lillian E. (brg.).
 Petrie, Mary E. (barge).
 Petrillo, Louis (barge).
 Petrograd, New (ga. s.).
 Petroleum No. 4, General (seow).
 Petroleum No. 5, General (seow).
 Pettigrove, Lizzie (ga. s.).
 Pettis, Robert (sch.).
 Pettis, Janice D. (ga. s.).
 Pettis, John G. (ga. s.).
 Petty, L. F. (sch.).
 Pew, George L. (ol. s.).
 Pew, J. N. (st. s.).
 Pell, Elizabeth (barge).
 Phelan, James T. (barge).
 Phalen, Elizabeth V. (enl. b.).
 Phalen, John J. (enl. b.).
 Pharr, J. N. (st. w.).
 Phelps, M. G. (st. s.).
 Phelps, Irskine M. (brg.).
 Philip, Klug (st. s.).
 Phillips, Etta V. (ga. s.).
 Phillips, A. (slp.).
 Phillips, B. (slp.).
 Phillips, E. E. (brg.).
 Phillips, J. D. (ga. s.).
 Phillips, Esther (st. s.).
 Phillips, Minnie T. (sch.).
 Phillips, Nora (ga. s.).
 Phillips, David K. (st. s.).
 Phillips, Henry I. (sch.).
 Phillips, John J. (bk.).
 Phillips, Lovi B. (sch.).
 Phillips, Lula M. (sch.).
 Phipps, Henry (st. s.).
 Phoebeus, Adell (slp.).
 Phoebeus, Henlah C. (ga. s.).
 Pickands, Colonel James (st. s.).
 Plekert, Stella (ga. s.).
 Pickles, Thomas (st. w.).
 Pierce, E. M. (st. s.).
 Pierce, S. W. (brg.).
 Pierce, Frederick (ol. s.).
 Pierce, President (st. s.).
 Pierce, Rosa (sch.).
 Pierce, Frank S. (ga. s.).
 Piletz, Wm. F. (st. s.).
 Pilkey, William (st. s.).
 Pilot, Key West (ga. s.).
 Pilot, Lady (ol. s.).
 Pilot No. 2, Houston (ga. s.).
 Pillsbury, Edwin L. (st. s.).
 Pinehot, Mary (ol. y.).
 Pines, North (st. s.).

- Pinkett, Joe (ga. s.).
 Pin, Rolling (ga. s.).
 Piper, Louis H. (ol. s.).
 Pitman, Roxie (ga. s.).
 Pitt, William (ga. s.).
 Pittsburgh, Greuter (st. p.).
 Pitz, A. H. (st. s.).
 Place, Isabella (ga. s.).
 Plant, Oyster (ga. s.).
 Platt, L. B. (sch.).
 Plauth, Henry (bargo).
 Pleasure, Blt O (ga. w.).
 Plumlee, L. T. (ga. w.).
 Poe, General Orlando M. (st. s.).
 Polaris, Stella (ga. y.).
 Point, Salmo (ol. s.).
 Pole, North (st. s.).
 Poli, Mary (ga. s.).
 Polk, President (st. s.).
 Pollock, W. O. (st. s.).
 Pontin, Frederick H. (st. s.).
 Pontin, Herbert T. (st. s.).
 Pontin, Mary J. (st. s.).
 Pope, E. C. (st. s.).
 Popham, George (ga. s.).
 Poppy, Golden (ol. s.).
 Porter, Anna B. (ga. s.).
 Porter, William G. (bargo).
 Portia, Mary (ga. y.).
 Portland, Yakim (ga. s.).
 Potter, A. B. (st. s.).
 Potter, C. M. (enl. b.).
 Potter, L. D. (st. s.).
 Potter, Buluh (ga. s.).
 Potter, Charles A. (st. s.).
 Potter, George L. (st. s.).
 Potter, George R. (st. s.).
 Potts, F. B. (ga. w.).
 Potts, Jack (bargo).
 Poulsen, John (st. s.).
 Poulson, Robert J. (ga. s.).
 Powell, A. H. (enl. b.).
 Powell, R. E. (sch.).
 Powell, Fannie (ga. s.).
 Powell, Maurice (bargo).
 Powell, Francis E. (st. s.).
 Powell, John T. (ga. s.).
 Powell, Wm. M. (sch.).
 Powell, Ella Louise (ga. s.).
 Power, Lion (ga. s.).
 Powers, C. W. (ol. s.).
 Pratt, Charles (st. s.).
 Pratt, George W. (st. s.).
 Pratt, Herbert L. (st. s.).
 Prence, Governor (ga. s.).
 Prentice, James H. (st. s.).
 Prentiss, A. G. (st. s.).
 Press, American (st. s.).
 Preston, T. H. (st. s.).
 Price, A. G. (ol. s.).
 Price, H. C. (ga. s.).
 Price, H. K. (sch.).
 Price, Carrie (slp.).
 Price, George T. (ol. s.).
 Price, Jessie (slp.).
 Price, Flora A. (slp.).
 Price, Kessie C. (sc. y.).
 Price, Lewis M. (ga. s.).
 Price, Willie F. (sch.).
 Priehard, Charles F. (brg.).
 Pride, Ella G. (sch.).
 Princo, Black (st. w.).
 Prince, Lea (ga. s.).
 Prince, Nosa (st. s.).
 Priscilla, Mary (ga. s.).
 Prout, Ida M. (ga. s.).
 Prouty, C. R. (ga. s.).
 Prouty, L. D. (enl. b.).
 Puckett, Viola (st. w.).
 Pulver, Lewis (st. s.).
 Purdy, Libbie (st. s.).
 Purton, Euphemia (ga. s.).
 Push, Thomas (ga. s.).
 Putnam, Daisy (st. s.).
 Putnam, General (ol. s.).
 Putnam, William L. (ol. s.).
 Quackonhush, T. T. (bargo).
 Quaker, Commercial (st. s.),
 Quay, M. S. (st. s.).
 Quay, M. S. (ga. s.).
 Quay H. M. S. (ga. s.).
 Queen, Bay (st. w.).
 Queen, Bay (ga. s.).
 Queen, Bernice (ga. s.).
 Queen, Border (st. s.).
 Queen, Cumberland (sch.).
 Queen, Dolta (st. w.).
 Queen, Dixie (ga. s.).
 Queen, Dothan (ga. s.).
 Queen, Fairy (ga. s.).
 Queen, Feather (ga. s.).
 Queen, Forest (st. s.).
 Queen, Harbor (st. w.).
 Queen, Island (ga. w.).
 Queen, Island, (brg.).
 Queen, Iliu (ga. s.).
 Queen, May (ga. s.).
 Queen, Nosa (st. s.).
 Queen, Ocean (ga. s.).
 Queen, Ocean (ol. s.).
 Queen, River (slp.).
 Queen, Silver (brg.).
 Queen, Snapper (ga. s.).
 Queen, Valley (st. w.).
 Queen, Valley (bargo).
 Queen, Virginia (ga. s.).
 Quenetto, John (ga. s.).
 Quillin, Agnes S. (sch.).
 Quinlan, W. J. (st. s.).
 Quinn, Dan (st. w.).
 Quinn, Sarah (sch.).
 Quinn, Augusta C. (ga. s.).
 Quinn, Capt. M. (scow).
 Rafferty, Joseph B. (bargo).
 Raiforty, Jr., Phillip (bargo).
 Raifery, Mary L. (bargo).
 Raible, J. R. (ga. s.).
 Raika, B. D. (ga. w.).
 Raika, L. A. (ga. w.).
 Raika, Harry (ga. w.).
 Ramsdell, Homer (st. s.).
 Ramsey, Carrie A. (st. s.).
 Ramsey, Chus. H. (bargo).
 Rand, George F. (st. s.).
 Randolph, Chas. F. (bargo).
 Randolph, Geo. E. (st. s.).
 Ranger, Steel (st. s.).
 Ranney, Rufus P. (st. s.).
 Rapids, Grand (ga. s.).
 Rappreh, William F. (st. s.).
 Rasmussen, A. (ga. s.).
 Rasmussen, N. P. (ga. s.).
 Rasmussen, Dora (ga. s.).
 Rathbone, J. A. (st. s.).
 Rawling, Herbert L. (sch.).
 Rawley, William H. (ga. s.).
 Ray, Ally (slp.).
 Ray, Baulah (ga. w.).
 Ray, Jack (bargo).
 Ray, Louise (ol. s.).
 Ray, Violet (ol. s.).
 Raye, Margaret (ga. s.).
 Raymond, C. P. (st. s.).
 Raymond, Paul (ga. s.).
 Rayner, G. A. (ga. s.).
 Raynor, Susie C. (ga. s.).
 Ream, Norman D. (st. s.).
 Reardon, Cornelius (enl. b.).
 Reardon, Harry F. (bargo).
 Reason, Ago of (ga. s.).
 Rebecca, Joyce (ga. s.).
 Recor, Edward P. (st. s.).
 Redding, Annlo (ol. s.).
 Redding, Ethel (ga. s.).
 Redding, Jr., Charles (ga. s.).
 Redding, Esther (ol. s.).
 Redfern, C. E. (ol. s.).
 Reddy, Thomas (bargo).
 Redlean, B. (scow).
 Redlean, John (bargo).
 Redlean, Sarah (bargo).
 Redigan, James (bargo).
 Reed, T. C. (st. w.).
 Reed, W. H. (ga. s.).
 Reed, Bessie (sch.).
 Reed, Della (ga. s.).
 Reed, John (ga. s.),
 Reed, Emma K. (ga. s.).
 Reed, James H. (st. s.).
 Reed, E. Warren (st. s.).
 Rees, W. D. (st. s.).
 Reed, Wm. E. (ga. s.).
 Reeve, F. G. (st. s.).
 Reeves, A. and A. (ga. s.).
 Reeves, Jennie (ga. s.).
 Reeves, Mary E. (sch.).
 Reeves, Senator F. M. (ol. s.).
 Regner, Augustus (enl. b.).
 Reichart, J. C. (st. s.).
 Reichert, J. C. (st. s.).
 Reichert, Frederick (st. s.).
 Reichert, Elsie M. (sch.).
 Reichert, Harold J. (st. s.).
 Reichert, Francis J. (st. s.).
 Reichert, John A. (st. s.).
 Reichert, Joseph C. (st. s.).
 Reichert, Leo F. (st. s.).
 Reichert, Rose (st. s.).
 Reid, Annie M. (slp.).
 Reid, Charles J. (st. s.).
 Reid, J. T. (st. s.).
 Reidal, W. (ga. s.).
 Reidenbach, R. P. (st. s.).
 Reigelmann, Edward (st. s.).
 Reilly, P. J. (st. s.).
 Reiss, J. L. (st. s.).
 Reiss, Peter (st. s.).
 Reiss, Clemens A. (st. s.).
 Reiss, John P. (st. s.).
 Reiss, Otto M. (st. s.).
 Reiss, Richard J. (st. s.).
 Reiss, William A. (st. s.).
 Reliable, Old (st. w.).
 Rendle, G. T. (st. s.).
 Renton, D. M. (ga. s.).
 Roppiler, George S. (bargo).
 Rex, Borealls (st. w.).
 Reyburn, John E. (st. s.).
 Reynolds, J. A. (st. s.).
 Reynolds, M. A. (bargo).
 Reynolds, Gard B. (st. s.).
 Rhea, James (ol. w.).
 Rhea, Richard (ga. w.).
 Rhea, Robert (st. w.).
 Rhein, W. S. (st. s.).
 Rhode, B. G. (sch.).
 Rhodes, Virginia (ga. w.).
 Rhin, Chylene (scow).
 Rhue, Shaun (st. s.).
 Rihli, Mary P. (st. s.).
 Riboyre, Alfred (st. w.).
 Rich, Costa (ga. s.).
 Rich, Costa (st. s.).
 Rice, Edwin W. (ol. s.).
 Rice, Hazel (st. w.).
 Rice, Senator (st. s.).
 Rice, Isaac L. (bargo).
 Rich, A. F. (ol. s.).
 Rich, Anna May (slp.).
 Richard, Charles (ol. s.).
 Richard, Bob (ga. s.).
 Richard, Mary M. (enl. b.).
 Richards Charles H. (sch.).
 Richards, Fred E. (st. s.).
 Richardson, C. F. (slp.).
 Richardson, R. R. (st. s.).
 Richardson, W. C. (st. s.).
 Richardson, Ellen (st. w.).
 Richardson, Marela (st. w.).
 Richardson, Margaret (ol. s.).
 Richardson, Ruth (ga. s.).
 Richardson, Charles F. (st. w.).
 Rickert, Joseph J. (brg.).
 Riddle, T. H. (brg.).
 Rideout, Ruth M. (ga. s.).
 Riedal, W. (st. s.).
 Riehl, J. H. (st. s.).
 Riffin, C. M. (ga. s.).
 Riffin, M. L. (ga. s.).
 Riffin, J. and E. (sch.).
 Riffin, Addie S. (ga. s.).
 Riffin, Amella D. (sch.).
 Riffin, Kathryn E. (ga. s.).
 Riffin, Sidney R. (ga. s.).
 Riggs, Marlen (st. w.).
 Riggs, Eliza C. (ga. s.).
 Riley, Maggie (ga. s.).
 Rilley, Charles A. (enl. b.).
 Rilley, J. Norman (ol. s.).
 Rinell, Peter (st. s.).
 Ring, Blanche (ga. s.).
 Ring-Engine 31, Thomas A. (st. s.).
 Ripley, E. P. (st. s.).
 Rita, Florin (ga. y.).
 Rita, Santa (ol. s.).
 Ritch, William M. (ga. s.).
 Ritchie, W. L. (ga. w.).
 Ritchie, Gov. Albert C. (ga. s.).
 River, Ohio (brg.).
 River, Old (ga. y.).
 Roach, W. J. (ga. s.).
 Roach, John (st. s.).
 Roach, Helen R. (enl. b.).
 Roamer, C. W. (slp.).
 Robb, Hazel (ga. s.).
 Robbins, H. H. (sch.).
 Robbins, S. H. (st. s.).
 Robbins, sr., David (sch.).
 Robbins, sr., Richard (sch.).
 Robbins, Addie B. (sch.).
 Robbins, Eleanor V. (sch.).
 Robbins, Ella E. (ga. s.).
 Robbins, Francis L. (st. s.).
 Robbins, Hammlitt L. (ga. s.).
 Robbins, Hattie B. (ga. s.).
 Robbins, Henry S. (ga. s.).
 Robbins, Mary D. (ga. s.).
 Robbins, Mary J. (sch.).
 Robbins, Maud M. (slp.).
 Robbins, Wm. H. (ga. s.).
 Robert, L. S. (ga. w.).
 Robert, Albert G. (enl. b.).
 Robert, Molly D. (enl. b.).
 Roberts, M. A. (ga. s.).
 Roberts, O. P. (ga. s.).
 Roberts, Jr., Alden (enl. b.).
 Roberts, George (enl. b.).
 Roberts, George (ga. s.).
 Roberts, Geo. N. (st. s.).
 Roberts, Percival (st. s.).
 Roberts, Eva A. (sch.).
 Roberts, Thelma G. (sch.).
 Roberts, Wentz L. (ga. s.).
 Roberts, William T. (st. s.).
 Robertson, D. E. (ga. s.).
 Robertson, F. Y. (st. s.).
 Robin, Cock (ga. y.).
 Robins, Albert K. (ga. s.).
 Robins, John B. (ga. s.).
 Robins, Lizzle J. (ga. s.).
 Roblison, C. S. (st. s.).
 Roblison, T. W. (st. s.).
 Roblison, Daniel C. (brg.).
 Roblison, Mildred (ga. s.).
 Roblison, Robert (st. s.).
 Roblison, Louisa B. (ga. s.).
 Roblison, Lucius W. (st. s.).
 Roblison, Mamie E. (slp.).
 Roblison, Minnie T. (enl. b.).
 Roblison, Nora B. (ga. s.).
 Rock, Capt. Chas. (ga. s.).
 Rock, Sarah C. (slp.).
 Rockefeller, Wm. (st. s.).
 Rod, Golden (st. s.).
 Roderick, Carrie S. (ol. s.).
 Rodes, Qertle (ga. s.).
 Rodgers, Wm. B. (st. w.).
 Rodman, Admiral ((st. s.).
 Roe, Alexander F. (st. s.).
 Roe, Grace (st. s.).
 Roe, Helen (ga. s.).
 Roe, J. A. (bargo).
 Roe, Livingston (st. s.).
 Roe, Daniel R. (st. s.).
 Roe, George B. (st. s.).
 Roe, Marjorie (st. s.).
 Roebling, John A. (sch.).
 Roer, Marquis, (st. s.).
 Roger, Jolly (ga. y.).
 Rogers, H. F. (ga. s.).
 Rogers, H. H. (st. s.).
 Rogers, Admiral (st. s.).
 Rogers, Billy (ga. s.).
 Rogers, Henry H. (st. s.).
 Rogers, Henry S. (ga. s.).

- Rogers, Herman L. (ga. s.).
 Rogers, Steve (ol. w.).
 Rohan, Phil A. (ga. w.).
 Rohde, Charles L. (sch.).
 Rohde, Theodore H. (barge).
 Rohlfis, Ella (barge).
 Rolph, Annette (st. s.).
 Rolph, Georgina (st. s.).
 Rolph, James (shp.).
 Rolph, Annie M. (dkn.).
 Romander, Robt. H. (st. w.).
 Roman, Ellen M. (st. s.).
 Roman, P. C. (ol. s.).
 Roork, R. S. (ga. s.).
 Roosevelt, President (st. s.).
 Roosevelt, Teddy (ga. s.).
 Roosevelt, Theodore (st. s.).
 Roosevelt, Theodore (ga. s.).
 Root, T. S. (barge).
 Roper, O. E. (st. s.).
 Roper, Alice (ga. s.).
 Roper, Jas. (ga. s.).
 Rose, A. C. (st. s.).
 Rose, J. G. (st. s.).
 Rose, W. L. (slp.).
 Rose, Early (ga. s.).
 Rose, Edith C. (ga. s.).
 Rose, Helen (ga. s.).
 Rose, Iva (ga. s.).
 Rose, Lena (slp.).
 Rose, Lily (ol. s.).
 Rose, Tudor (ga. y.).
 Rose, Eva D. (sch.).
 Rose, Gladys D. (ga. s.).
 Rosenbaum, Florence (ga. s.).
 Ross, Betsey (sch.).
 Ross, Betsey (brg.).
 Ross, Charlie (ga. s.).
 Ross, Lucile (ga. s.).
 Ross, Luellie (st. s.).
 Ross, Sadie (st. s.).
 Ross, Walter (st. s.).
 Ross, Annie C. (sch.).
 Ross, Emma Kate (st. s.).
 Ross, Irvine F. (st. s.).
 Ross, James P. (barge).
 Ross, John D. (barge).
 Ross, Joseph W. (st. s.).
 Ross, Lou C. (sch.).
 Ross (Inc.) No. 17, P. Sanford (brg.).
 Rough, Edna Bright (sch.).
 Rowe, H. M. (sch.).
 Rowe, I. B. (ga. s.).
 Rowe, Katie (slp.).
 Row & Co., H. C. (st. s.).
 Roy, R. T. (st. s.).
 Roy, Rob (ga. s.).
 Roy II, Rob (ga. s.).
 Royal, Volo (se. b.).
 Royal, Walter (st. p.).
 Ruark, A. W. (ga. s.).
 Ruark, Lucy R. (ga. s.).
 Ruark, Henry W. (slp.).
 Ruark, Rebecca T. (slp.).
 Rudling, H. C. (st. s.).
 Rudolph, M. J. (st. s.).
 Ruge, John (st. s.).
 Ruge, Louise (st. s.).
 Runner, Fun H. (ga. y.).
 Runyon, W. P. (barge).
 Ruppell, Henry (slp.).
 Rupprecht, Wm. (st. w.).
 Rush, Wind (st. s.).
 Russell, C. F. (ga. s.).
 Russell, E. H. (st. s.).
 Russell, Elenora (ga. s.).
 Russell, John (barge).
 Russell, May (st. s.).
 Russell, Star of (shp.).
 Rust, Arthur (barge).
 Ruth, Babe (brg.).
 Ruth, Edna (ga. s.).
 Ruth, Lillian (ga. s.).
 Ruth, Muggie (slp.).
 Ruth, Osha (ga. w.).
 Ruth, Shirley (ga. s.).
 Ruth, Thelma (ga. w.).
 Ruth, Francis J. (sch.).
 Ruyter, Albert (barge).
 Ryan, Frank (enl. b.).
 Ryan, Joseph (barge).
 Ryan, Geo. A. (ga. s.).
 Ryan, John J. (barge).
 Ryerson, J. H. (barge).
 Saada, Bou (ga. y.).
 Sablin, L. C. (st. s.).
 Sack, Emma L. (ga. s.).
 Saddle, E. J. (st. s.).
 Saddle, Carey (ga. s.).
 Sailor, American (barge).
 St. Peter, New (ga. s.).
 St. Rock, New (ga. s.).
 Salem, Winston (st. s.).
 Salem, Leo L. (st. s.).
 Sam, Capt. (ga. s.).
 Sam, Uncle (sch.).
 Sanders, David F. (enl. b.).
 Sanford, Huntington (ol. s.).
 Sanford, Robert (st. w.).
 Sanford, James E. (st. s.).
 San, Oka (ga. s.).
 San Pablo, Point (st. s.).
 San Pedro, Point (st. s.).
 Sargent, Fred W. (st. s.).
 Sark, Cutty (ol. s.).
 Saunders, J. J. (ga. s.).
 Saunders, Ann (ga. y.).
 Saunders, Jr., Edward N. (st. s.).
 Saunders, Port (st. s.).
 Savage, J. E. (st. s.).
 Savidge, Capt. (st. s.).
 Saviile, Sargent (st. s.).
 Sawyer, S. (sch.).
 Sawyer, Nora D. (ga. s.).
 Saxon, George W. (ga. s.).
 Saxton, Elisha (ga. s.).
 Saylor, W. J. (barge).
 Scandrett, H. A. (st. s.).
 Scanlon, Brooks (st. s.).
 Scatena, L. (ga. s.).
 Searey, B. F. (ga. w.).
 Schaefer, Phillip G. (st. s.).
 Schafer, Walter W. (ga. w.).
 Schall, Thomas B. (sch.).
 Schenk, Edward (ga. s.).
 Schermerhorn, L. Y. (st. s.).
 Schiller, William B. (st. s.).
 Schley, Admiral (st. s.).
 Schneider, A. E. R. (st. s.).
 Schneider, F. C. (brg.).
 Schneider, Cletus (st. s.).
 Schoeb, Elvina E. (ga. s.).
 Schoch, Helen May (ga. s.).
 Schnellkopf, Arthur (st. s.).
 Schofield No. 1, Al (scow).
 Schoch, Rebecca C. (ga. s.).
 Schoofield, Emily (barge).
 Schoonmaker, Col. James M. (st. s.).
 Schoonmaker, John D. (st. s.).
 Schrader, Lena (slp.).
 Schull, Ada C. (ga. s.).
 Schumann, Louise E. (barge).
 Schwab, Charles M. (st. s.).
 Schwing, Carrie B. (st. w.).
 Scientist, Steel (st. s.).
 Scofield, D. G. (st. s.).
 Scotland, Star of (shp.).
 Scott, A. M. (st. s.).
 Scott, J. L. (ga. s.).
 Scott, Catherine G. (sch.).
 Scott, Helen (ga. s.).
 Scott, Lula (ga. s.).
 Scott, Mollie (st. s.).
 Scott, James H. (st. s.).
 Scott, Lloyd N. (enl. b.).
 Scott, Rebecca C. (hkn.).
 Scott, Robert A. (st. s.).
 Scout, American (barge).
 Scout, Dixie (ga. s.).
 Scout, Rough River (ga. p.).
 Seud, Flying (ga. y.).
 Scully, Frank P. (brg.).
 Scully, Hottle (barge).
 Scully, Nanna (barge).
 Scully, Regina (barge).
 Scully, Steve (barge).
 Scully, Tom (barge).
 Scully, James H. (barge).
 Scully, John E. (barge).
 Sea, Bering (ga. s.).
 Sea, North (st. s.).
 Sea, Pride of the (ga. s.).
 Sea, Queen of the (ga. s.).
 Seafarer, Steel (st. s.).
 Sears, Emily (ga. s.).
 Sears, Evelyn G. (ol. s.).
 Sears, Olivia (ga. s.).
 Seavey, Katie D. (sch.).
 Seabee, Admiral (st. s.).
 Seep, Joseph (st. s.).
 Seether, Frank (st. s.).
 Seiceman, J. T. (st. s.).
 Selina, May (ga. s.).
 Sellwood, Joseph (st. s.).
 Senecid, Amos J. (enl. b.).
 Senior, J. H. (ol. s.).
 Serrell, A. T. (st. s.).
 7 Wonders, The (st. w.).
 Sewall, Edward (shp.).
 Seymour, Henry (se. b.).
 Seymour, Robert G. (ga. y.).
 Shanklin, M. A. (sch.).
 Shanklin, R. M. (st. s.).
 Shannon, M. D. (st. s.).
 Sharp, Daniel (sch.).
 Sharp, Evelyn (ga. s.).
 Sharp, Mary A. (ga. s.).
 Sharp, Mary C. (slp.).
 Sharp, Sarah T. (ga. s.).
 Sharp, Wm. H. (ga. s.).
 Sharpless, Mary C. (ga. s.).
 Shasta, Mount (st. s.).
 Shaughnessy, Sir Thomas (st. s.).
 Shaw, J. H. (st. w.).
 Shaw, Bernice W. (brg.).
 Shaw, Edwin (st. w.).
 Shaw, Evelyn L. (barge).
 Shaw, Gertrude B. (ol. s.).
 Shaw, Lizzie D. (ol. s.).
 Shaw, Ruth (bar. e.).
 Shaw, Charles H. (se. b.).
 Shaw, Howard L. (st. s.).
 Shaw, Jess B. (ga. s.).
 Shaw, John A. (st. s.).
 Shaw, Larnie B. (ga. s.).
 Shaw, Quincy A. (st. s.).
 Shea, Edward L. (st. s.).
 Shea, Governor (ga. s.).
 Sheadle, J. H. (st. s.).
 Sheets, A. B. (st. w.).
 Sheible, Harriet B. (barge).
 Sheldon, Cora A. (st. s.).
 Shepard, C. I. (barge).
 Shepard, F. H. (ga. w.).
 Shepard, W. A. (ol. s.).
 Shepart, Otis N. (barge).
 Shepherd, W. J. (ga. s.).
 Sheppard, R. D. (ga. s.).
 Sheppard, S. W. (sch.).
 Sheppard, Cecelia B. (sch.).
 Sheppard, James O. (ga. s.).
 Sheppard, Mary F. (ga. s.).
 Sheppard, Mattie B. (ga. s.).
 Sheridan, D. T. (barge).
 Sheridan, Gen'l (ga. s.).
 Sheridan, Harry J. (brg.).
 Sheridan, James (barge).
 Sheridan, Mary E. (barge).
 Sheridan, Mary J. (brg.).
 Sherman, A. S. (st. s.).
 Sherman, O. R. (st. s.).
 Sherman, J. T. (st. s.).
 Sherman, W. C. (ol. s.).
 Sherman, Anna (ga. s.).
 Sherman, Henry T. (ga. s.).
 Sherman, Thomas J. (ga. s.).
 Sherwin, John (st. s.).
 Sherwood, Isaac (ga. s.).
 Shetland, Star of (shp.).
 Shewan & Sons, James (st. p.).
 Shillingsburg 3d, William (sch.).
 Shillingsburg 3d, William (sch.).
 Shillingsburg, Annie R. (sch.).
 Shlima, Geo. (ga. s.).
 Shippers, John B. (enl. b.).
 Shipley, J. V. (ga. s.).
 Shiras, MacBivray (st. s.).
 Shore, Golden (ol. s.).
 Shore, North (st. s.).
 Shoreham, New (st. s.).
 Shores, Catherine E. (ga. s.).
 Shores, Clara E. (ga. s.).
 Shores, Lillie E. (slp.).
 Shores, Martha A. (ga. s.).
 Shores, Percy E. (slp.).
 Shoup, Paul (st. s.).
 Shovah, Fred G. (barge).
 Shriver, George M. (st. s.).
 Shryock, Thomas J. (sch.).
 Shull, John L. (ga. s.).
 Shuman, O. P. (ga. w.).
 Slamo, C. (brg.).
 Siegling, Alfred (barge).
 Sieling, (Inc.), No. 1, Louis J. (brg.).
 Signet, Blue (barge).
 Silsbe, Ellen (ga. s.).
 Silva, Maud F. (sch.).
 Silva, Mildred (ol. s.).
 Silvern, Edith (ga. s.).
 Simmons, Robert (barge).
 Simmons, Lafforet L. (sch.).
 Simmons, William (st. s.).
 Simons, George W. (st. s.).
 Simpson, E. B. (barge).
 Simpson, E. E. (st. s.).
 Simpson, W. H. (st. s.).
 Simpson, Gus (ga. s.).
 Simpson, Jos. W. (st. s.).
 Simpson, Lucin A. (sch.).
 Sims, Admiral (barge).
 Sinclair, E. W. (st. s.).
 Sinclair, James R. (st. s.).
 Sinclair, Robert S. (barge).
 Sing, Pitt (ga. s.).
 Single, Forrest E. (st. s.).
 Singleton, John E. (enl. b.).
 Sismet, Wesley W. (ga. s.).
 Sisson, J. M. (ga. s.).
 Skeele, Franklin H. (brg.).
 Skinner, Jeannett (st. s.).
 Slider, C. C. (st. w.).
 Sloat, Jos. T. (st. s.).
 Slover, Geo. (sch.).
 Sloyan, Francis J. (enl. b.).
 Smeaton John (se. b.).
 Sneed, Edward H. (ga. s.).
 Smiley, Proctor K. (st. w.).
 Smith, A. M. (st. s.).
 Smith, A. M. (ga. s.).
 Smith, E. E. (ga. s.).
 Smith, E. L. (ga. s.).
 Smith, G. B. (ga. s.).
 Smith, H. G. (st. s.).
 Smith, J. H. (ol. w.).
 Smith, L. R. (ga. s.).
 Smith, J. S. (sch.).
 Smith, L. P. (st. s.).
 Smith, W. L. (barge).
 Smith, Albert (ga. s.).
 Smith, Alonzo (ga. s.).
 Smith, Bettie (slp.).
 Smith, Clement (st. s.).
 Smith, Col. (barge).
 Smith, Della C. (ol. s.).
 Smith, Elizabeth (st. w.).
 Smith, Eva (ga. s.).
 Smith, Evelyn O. (ga. s.).
 Smith, Francis (ga. s.).
 Smith, Governor (st. s.).
 Smith Governor Al (ol. s.).
 Smith, Jennie L. (ga. s.).
 Smith, Jeremiah (ol. s.).
 Smith, Johanna (brg.).
 Smith, Richard (sch.).
 Smith, Theodore (st. s.).
 Smith, Thompson (enl. b.).
 Smith, Alfred E. (barge).
 Smith, Alfred H. (st. s.).
 Smith, Annie A. (ga. s.).
 Smith, Charles O. (st. s.).
 Smith, Daisy E. (ga. s.).
 Smith, Delos H. (ga. s.).

- Smith, Edward R. (sch.).
 Smith, Francis P. (ga. s.).
 Smith, Frank A. (barge).
 Smith, Frank W. (barge).
 Smith, Helen F. (barge).
 Smith, Hurlbut W. (st. s.).
 Smith, Janie E. (st. s.).
 Smith, Capt. John (ga. s.).
 Smith, John J. (barge).
 Smith, Katie B. (ga. s.).
 Smith, Leatham D. (st. s.).
 Smith, Lucy E. (ga. s.).
 Smith, Lyman C. (st. s.).
 Smith, Monroe C. (st. s.).
 Smith, Robert C. (barge).
 Smith, Robert H. (ga. s.).
 Smith, Sommers N. (st. s.).
 Smith, Thos. J. (enl. b.).
 Smith, Walter R. (ga. s.).
 Smith, Wilbert L. (st. s.).
 Smith, William H. (sch.).
 Smith, Wm. H. (sch.).
 Smith, Jr., B. H. (st. w.).
 Smith, B. Lyman (st. s.).
 Smith, Elizabeth Monroe (st. s.).
 Smith, Eugene Dana (st. w.).
 Smith, Harry Hudson (barge).
 Smith, Josephine (ol. s.).
 Smithers, C. G. (ga. s.).
 Smithers, Perry L. (st. s.).
 Smoke, Blue (barge).
 Smoot, French (ga. s.).
 Smyth, Francis G. (barge).
 Snelcker, Chas. D. (barge).
 Snellenburg, J. J. (ga. s.).
 Snow, Augusta W. (sch.).
 Snow, Lavinia M. (sch.).
 Snow, Lizzie M. (st. s.).
 Snyder, Robert A. (st. s.).
 Snyder, Jr., William P. (st. s.).
 Sockwell, Linda M. (ga. s.).
 Sockwell, Howard W. (ga. s.).
 Socony, Albany (ga. s.).
 Socony, Buffalo (ga. s.).
 Socony, Cape Cod (ga. s.).
 Socony, New London (ol. s.).
 Socony, Provincetown (ga. s.).
 Soell, John H. (st. w.).
 Solfeld, C. S. (ga. s.).
 Soldier, American (barge).
 Solomon, W. M. (ga. w.).
 Solomon, Jas. G. (barge).
 Somers, E. T. (ga. s.).
 Somers, S. W. (ga. s.).
 Somers, Nellie (slp.).
 Somers, William (ga. s.).
 Somers, Alvin C. (ga. s.).
 Somers, Claude W. (slp.).
 Somers, Emma W. (ga. s.).
 Sommers, M. A. (sch.).
 Sommers, Elmer W. (slp.).
 Sommers, Mary W. (slp.).
 Sommers, Richard W. (ga. s.).
 Soper, Myrtle (ga. s.).
 Sophia, Anna (sch.).
 Sorrel, General G. M. (st. s.).
 Soto, Do (st. s.).
 Soule, O. F. (st. s.).
 Sound, Puget (st. s.).
 Souris, Chauvo (ga. y.).
 Southwick, Geo. N. (st. s.).
 Spalding, S. M. (st. s.).
 Spar, Fluor (st. s.).
 Speas, Harry E. (st. s.).
 Spencer, C. E. (slp.).
 Spencer, L. C. (sch.).
 Spencer, Charles (ga. s.).
 Spirit, Commercial (st. s.).
 Spirit, Seattle (st. s.).
 Splane, H. C. (st. s.).
 Spillter, Champion (sch.).
 Spofford, Eugenie (st. s.).
 Spot, Red (ga. w.).
 Sprague, Etta (ga. s.).
 Sprague, Lina (ga. s.).
 Sprague, William (st. s.).
 Sprangle, J. R. (st. s.).
 Spray, Silver (st. s.).
 Spreg, H. P. (ga. s.).
 Sproul, Leona M. (ga. s.).
 Spruce, Pacific (st. s.).
 Sroule, F. B. (st. s.).
 Squires, George P. (st. s.).
 Stafford, W. R. (st. s.).
 Stafford, Frank (barge).
 Stallings, William T. (ga. s.).
 Standard, Alaska (el. s.).
 Standard, California (ol. s.).
 Standard, Delta (ga. s.).
 Standish, Milles (st. s.).
 Standish, Myles (st. p.).
 Standish, Rosa (st. p.).
 Stanford, Charles D. (sch.).
 Stanford, Jane L. (brg.).
 Stanley, Helen (ga. s.).
 Stanley, Nello M. (ga. s.).
 Stanton, John (st. s.).
 Star, American (st. s.).
 Star, Blue (barge).
 Star, Bright (barge).
 Star, Evening (barge).
 Star, Evenlug (ga. y.).
 Star, Golden (st. s.).
 Star, Lone (ga. s.).
 Star, Lone (ga. s.).
 Star, Morning (sch.).
 Star, Red (ga. w.).
 Star, Red (ga. s.).
 Star, Western (ga. s.).
 Starke, Conrad (st. s.).
 Starr, W. B. (ga. s.).
 Starks, W. Frederic (barge).
 State, Bay (st. s.).
 State, Bay (st. p.).
 State, Empire (ol. s.).
 State, Golden (el. s.).
 State, Golden (st. s.).
 State, Golden (ol. s.).
 State, North (ga. y.).
 State, Central (st. s.).
 States, United (st. s.).
 Stebbins, Monroe (st. s.).
 Steel, W. L. (st. s.).
 Steele, J. H. (ga. s.).
 Steele, Joseph H. (ol. s.).
 Steele, Mary (ga. y.).
 Steele, Helen C. (ga. s.).
 Steers, E. Mary (st. s.).
 Steers, J. Rich (st. s.).
 Steers, Henry C. (ga. s.).
 Steers, Harry (st. s.).
 Stelm J. J. (ga. w.).
 Steimle, Frederick H. (st. s.).
 Steinbrenner, Henry (st. s.).
 Stella, Magnolia (ga. s.).
 Stella, Marls (ga. s.).
 Stella, Marls (ol. s.).
 Stender, F. C. (ga. s.).
 Stephens, Lon V. (ga. s.).
 Stephenson, S. M. (st. s.).
 Stephenson, Bob (st. s.).
 Stephenson, George (st. s.).
 Stephenson, I. Watson (st. s.).
 Sterling, J. E. (ga. s.).
 Sterling, M. F. (st. s.).
 Sterling, Dorothy H. (sch.).
 Sterling, Ethel M. (ol. s.).
 Sterling, Margaret F. (sch.).
 Stetson, J. B. (st. s.).
 Stetson, George R. (sc. h.).
 Stevens, F. L. (ga. s.).
 Stevens, J. E. (ga. s.).
 Stevens, John (st. s.).
 Stevens, Mark (ga. s.).
 Stevens, Geo. W. (st. s.).
 Stevens, Grace E. (sch.).
 Stevens, Robert L. (st. s.).
 Stevens, William A. (ga. s.).
 Stevenson, T. E. (ga. s.).
 Stevenson, George H. (barge).
 Stewart, Arthur (ga. s.).
 Stewart, Arthur (sch.).
 Stewart, Elizabeth (st. s.).
 Stewart, Glendy (ga. s.).
 Stewart, Graemo (st. s.).
 Stewart, John N. (ol. s.).
 Stewart, Martha (st. s.).
 Stewart, R. J. (st. w.).
 Stewart, R. W. (st. s.).
 Stewart, Robert W. (st. s.).
 Stewart, William (st. s.).
 Stewart, Reine Marie (bkn.).
 Stifel, William F. (st. s.).
 Stiles, Grace (ga. s.).
 Still, J. H. (ga. s.).
 Stinson, R. B. (ga. s.).
 Stirling, Ella L. (ga. s.).
 Stiles, Wm. B. (sch.).
 Stofen, J. J. (ga. s.).
 Stokley, Wm. S. (st. s.).
 Stolz, Peter (barge).
 Stone, Amasa (st. s.).
 Stone, Governor (ga. s.).
 Stone, Bessie N. (st. p.).
 Stone, Horace A. (sch.).
 Stone, Charles Henry (st. p.).
 Storey, W. B. (st. s.).
 Storm, F. F. (seow).
 Storrs, L. S. (barge).
 Story, H. M. (st. s.).
 Story, Gertrude (st. s.).
 Stowman, Ethel V. (ga. s.).
 Streak, Blue (barge).
 Street, Thal (ga. s.).
 Strecker, Charles P. (st. s.).
 Strike, Lucky (ga. s.).
 Strling, Charles J. (sch.).
 Strong, Annie (ga. s.).
 Strong, Nat (st. s.).
 Strong, William L. (st. s.).
 Struven, Charles M. (sch.).
 Struven, Peter C. (st. s.).
 Stuart, M. H. (st. s.).
 Stuart, Anita M. (st. s.).
 Stuart, John (ga. s.).
 Stuart, Ann C. (sch.).
 Stuart, Edwin S. (st. s.).
 Stuart, John C. (st. s.).
 Stubbs, Abble C. (sch.).
 Studwell, F. C. (brg.).
 Stuyvesant, Peter (st. s.).
 Sudden, Catherine G. (st. s.).
 Sue, Emma (ga. s.).
 Sue, Mary (ga. s.).
 Sue, Mary (slp.).
 Suit, Sam P. (st. w.).
 Sullivan, J. J. (st. s.).
 Sullivan, J. K. (barge).
 Sullivan, Annie (st. w.).
 Sullivan, John (enl. b.).
 Sullivan, Lou (sch.).
 Sullivan, Eugene J. (enl. b.).
 Sullivan, John H. (st. s.).
 Sullivan, Roger C. (st. s.).
 Sullivan, Sammie M. (enl.).
 Sullivan, Timothy D. (st. s.).
 Summer, General (st. s.).
 Sun, Atlantic (st. s.).
 Sun, Delaware (ga. s.).
 Sun, Pennsylvania (st. s.).
 Sun, Sabine (st. s.).
 Sunoco, Blue (ol. s.).
 Sure, Ya (ga. s.).
 Surry, Isle of (ga. s.).
 Sunset, New (ol. s.).
 Sutherland, James (st. w.).
 Sutton, E. B. (bk.).
 Sutton, E. W. (st. s.).
 Sutton, Nat (st. s.).
 Sutton, Walter E. (st. s.).
 Swain, Chester O. (st. s.).
 Swain, David (st. p.).
 Swain, Verne (st. p.).
 Swain, Verne (st. w.).
 Swain, Julia Belle (st. p.).
 Swan, Alden S. (st. s.).
 Sweet, W. N. (enl. b.).
 Swift, Dr. H. P. (brg.).
 Swift, Rodman (ga. s.).
 Sylvester, Robble F. (ga. s.).
 Sylvia, Francis V. (sch.).
 Tacoma, City of (st. s.).
 Tacoma, Miss (ga. y.).
 Taber, Stephen (sch.).
 Taft, Helen (ga. s.).
 Taft, President (st. s.).
 Taggart, Harold J. (ol. s.).
 Tague, Alice (barge).
 Tague, Charles L. (barge).
 Tague, Frank L. (barge).
 Tall, Beaver (st. p.).
 Talbot, C. W. (st. w.).
 Tall, H. L. (ga. s.).
 Tall, Dnsly M. (slp.).
 Tallaksen, Theo. (barge).
 Tallmann, Chester B. (ol. s.).
 Tallman, Chester B. (ga. s.).
 Talmage, Maud E. (slp.).
 Tanner, C. B. (st. s.).
 Tappin, Frank E. (st. s.).
 Tar, American (brg.).
 Taulane, Alonzo (ga. s.).
 Taulane, Lewis (sch.).
 Taunton, City of (st. p.).
 Taussig, Felix (st. s.).
 Tawes, I. H. (sch.).
 Tawes, P. H. (slp.).
 Tawes, James C. (ga. s.).
 Tawes, Robert L. (slp.).
 Taylor, B. H. (st. s.).
 Taylor, J. S. (ga. s.).
 Taylor, J. V. (st. s.).
 Taylor II, R. J. (ga. s.).
 Taylor, T. M. (ga. s.).
 Taylor, W. C. (st. w.).
 Taylor, W. S. (st. s.).
 Taylor, Eleanor (sch.).
 Taylor, Helen (st. s.).
 Taylor, Jus (ga. w.).
 Taylor, Jesse (ga. s.).
 Taylor, Loh (sch.).
 Taylor, William (sch.).
 Taylor, Helen E. (st. s.).
 Taylor, Thos. E. (ga. s.).
 Taylor, Jr., Wm. J. (st. s.).
 Taylor, A. Brooke (st. s.).
 Taylor, D. Neer (ga. s.).
 Teagle, W. C. (st. s.).
 Teed, Bob (st. s.).
 Teghtoff, Adl. (ga. s.).
 Tegetmeyer, Archie (st. s.).
 Tell, William (ga. s.).
 Temple, Emma (sch.).
 Temple, Louisa (ga. s.).
 Tension, Wm. B. (ga. s.).
 Terbell, Allen N. (barge).
 Teresa, Maria (ga. s.).
 Terllnde, B. W. (ga. s.).
 Terrell, Otis B. (sl. p.).
 Terrell, Otis D. (ga. s.).
 Terry, G. S. (ga. s.).
 Terry, J. W. (st. s.).
 Terry, L. F. (ga. s.).
 Terry, Capt. (ol. s.).
 Terry, Edwin (st. s.).
 Terry, Anna C. (ga. s.).
 Thacher, Eben A. (ga. s.).
 Thayer, C. A. (sch.).
 Thayer, Eugene V. R. (st. s.).
 Theckla, D. (sch.).
 Thistle, Blue (barge).
 Thomas, B. M. (ol. s.).
 Thomas, W. E. (ga. s.).
 Thomas, G. H. A. (st. s.).
 Thomas, David F. (st. w.).
 Thomas, James (ga. s.).
 Thomas, Katy (ga. s.).
 Thomas, Maud (sch.).
 Thomas, Ned (ga. s.).
 Thomas, Samuel (ga. s.).
 Thomas, Thomas (sch.).
 Thomas, Lewis M. (sch.).
 Thomas, Lottie L. (ga. s.).
 Thomas, Ruth A. (slp.).
 Thomas, Sidney A. (sch.).
 Thomassen, Sarah (ga. s.).
 Thompson, C. D. (st. s.).
 Thompson, J. W. (st. s.).
 Thompson, L. E. (st. s.).
 Thompson, Alice (barge).
 Thompson, Benjamin (ga. s.).
 Thompson, Paul (st. w.).
 Thompson, Smith (st. s.).
 Thompson, Carmel A. (st. s.).
 Thompson, David P. (st. s.).
 Thompson, Leslie C. (ga. s.).
 Thompson, Mildred K. (sch.).
 Thompson, Wm. Boyce (st. s.).

- Thomson, Edgar (st. w.).
Thorne, L. S. (st. p.).
Thorne, S. B. (barge).
Thornton, Joe (ga. s.).
Thorpe, S. S. (st. w.).
Throup, Margaret (sch.).
Thrush, Sea (st. s.).
Thurlow, Lewis K. (st. s.).
Thurlow, Paul E. (sch.).
Thurlow, Ella Pierce (sch.).
Thurston, Jr., Edward (barge).
Thurston, Ernest (barge).
Thurston, Grace (st. s.).
Thurston, Hiram (barge).
Thurston, Drayton T. (barge).
Thurston, James P. (ga. s.).
Tibbets, Vinal H. (ga. s.).
Tibbits, C. H. (barge).
Tibbits, Healy (ga. s.).
Tibbits No. 3, Healy (ga. s.).
Tibbits No. 4, Healy (ga. s.).
Tlee, George S. (st. s.).
Tide, Golden (st. s.).
Tiffany, C. H. (cnl. b.).
Tiffany, W. R. (ga. s.).
Tilden, S. J. (sch.).
Tilford, W. H. (st. s.).
Tilghman, Kate H. (sch.).
Tillett, J. W. No. 26 (barge).
Timmans, E. C. (st. s.).
Times, Easy (ga. s.).
Timmins, John J. (st. s.).
Tioleau, Pure (barge).
Tisdale, H. G. (st. s.).
Tond, Green (ga. s.).
Tobey, N. D. (ga. s.).
Toby, Capt. (st. s.).
Todd, F. C. (sch.).
Todd, S. J. (ga. s.).
Todd, W. H. (sch.).
Todd, Carrol (slp.).
Todd, George (ga. s.).
Todd, Major (ga. s.).
Todd, Addie A. (sch.).
Todd, Annie E. (slp.).
Todd, Edith F. (sch.).
Todd II, J. P. (ga. s.).
Toledo, Cities Service (st. s.).
Toledo, City of (st. p.).
Tolley, J. (sch.).
Tolley, J. M. (ga. s.).
Tolley, S. H. (slp.).
Tolley, Frances (ga. s.).
Tolley, Leo H. (sch.).
Tolley, Naomi R. (ga. s.).
Tollon, Jr., F. J. (st. s.).
Tolman, Lella E. (ga. s.).
Tom, Black (ga. s.).
Tom, Jolly, (ga. w.).
Tom, Just (ol. y.).
Tom, Mary (ga. y.).
Tomkins, Dandel (sch.).
Tomlinson, G. A. (st. s.).
Tomlinson, Lawrence J. (barge).
Tomlinson, Thomas (barge).
Topa, Topa (st. s.).
Topping, John (st. s.).
Torbert, General (sch.).
Torrey, Nellie (ga. s.).
Tetman, Lewis C. (ga. s.).
Town, Castle (st. s.).
Townsend, H. C. (ga. s.).
Townsend, J. C. (sch.).
Townsend, R. G. (st. s.).
Townsend, W. J. (ga. s.).
Townsend, Della (ga. s.).
Townsend, Edward Y. (st. s.).
Townsend, Phoebe B. (ga. s.).
Tracy, M. & J. (st. s.).
Tracy, Kathleen (st. s.).
Tracy, Maurice (st. s.).
Tracy, Thomas (st. s.).
Tracy, Walter (st. s.).
Tracy, Helen L. (st. s.).
Tracy, Mary T. (st. s.).
Tracy, William J. (st. s.).
Trader, American (st. s.).
Trader, Commercial (st. s.).
Trader, Steel (st. s.).
Trahey, T. H. (barge).
Traup, The (st. s.).
Transport, American (barge).
Transport, Oyster (ga. s.).
Traveler, Commercial (st. s.).
Traveler, Steel (st. s.).
Travers, B. F. (ga. s.).
Travers, E. F. (ga. s.).
Travers, M. M. (slp.).
Travers, Clemmie (sch.).
Travers, Louise (sch.).
Travers, Hattie E. (slp.).
Travers, Margaret A. (sch.).
Treadwell, Jennie (ga. s.).
Tremaine, Morris S. (st. s.).
Trembley, Florence M. (cnl. b.).
Tremper, Jacob H. (st. p.).
Tresselt, A. C. (ga. s.).
Trevoy, Edward (sch.).
Trimble, Richard (st. s.).
Trotman, M. B. (ga. s.).
Trott, James E. (sch.).
Troxell, J. Luther (st. w.).
Truby, John M. (st. s.).
Trunson, Chas. (ga. s.).
Truesdale, William H. (st. s.).
Truslow, S. W. (ga. s.).
Tryon, C. (barge).
Tubman, A. J. (ga. s.).
Tucker, M. T. (ga. s.).
Tucker, Austin L. (cnl. b.).
Tucker, Evelyn C. (cnl. b.).
Tucker, Michael J. (barge).
Tucker, Sarah A. (cnl. b.).
Tucker, Thomas A. (cnl. b.).
Tuft, James (bkn.).
Tull, E. J. (st. s.).
Tull, E. James (ga. s.).
Tull, Bertie E. (ga. s.).
Tulloh, Harriet A. (barge).
Tulloh, James A. (cnl. b.).
Tully, Josephine (st. s.).
Tunney, Gene (ol. s.).
Tupper, W. M. (st. s.).
Tupper, George W. (cnl. b.).
Turck, W. J. (barge).
Turoneco, Marie (st. s.).
Turner, M. (sch.).
Turner, C. W. (ga. s.).
Turner, J. H. (st. s.).
Turner, R. W. (ga. w.).
Turner, Clifton E. (barge).
Turney, J. J. (barge).
Turtle, Mud (ga. s.).
Twin, The (barge).
Twining, William J. (st. p.).
Twins, The (ga. s.).
Tyler, C. S. (sch.).
Tyler, Lucy M. (slp.).
Tyler, Mary E. (slp.).
Tyler, Mattie L. (ga. s.).
Tyler, Myrtle E. (ga. s.).
Tyler, H. Hansel (sch.).
Tyson, Jesse (st. s.).
Uhrig, Alex. B. (st. s.).
Uhrig, Edward A. (st. s.).
Ulltk, Cape (ga. s.).
Underhill, A. M. (cnl. b.).
Underhill, J. J. (ga. s.).
Underhill, Gerard (ga. s.).
Underhill, Mary (slp.).
Underwood, F. D. (st. s.).
Underwood, G. F. (cnl. b.).
Underwood, Frederiek D. (st. s.).
Undine, The (ga. s.).
Upham, Fred W. (st. s.).
Upham, Helen H. (st. s.).
Upshur, Wm. M. (ga. s.).
Upson, J. E. (st. s.).
Upson, Andrew S. (st. s.).
Utz, Robert M. (ga. s.).
Vagabond, Beloved (ga. s.).
Vail, Ethel (sch.).
Vail, John H. (ga. s.).
Valley, Chester (st. s.).
Valley, Napa (st. s.).
Van Alst, James (st. s.).
Van Bruen, President (st. s.).
Van Damme, Charles (st. p.).
Van Dusen, Olyva B. (ga. s.).
Van Dyke, J. W. (ga. s.).
Van Ellis, H. (st. s.).
Van Kill, Kill (st. s.).
Van Name, Lydia (ga. s.).
Van Pelt, John W. (ol. s.).
Van Tuyle, Jr., Geo. C. (st. s.).
Van Winkle, Robert E. (barge).
Van Wyen, J. (ga. s.).
Vance, Occanla (sch.).
Vance, Wm. G. (sch.).
Vandul, Wm. (ga. s.).
Vanderbilt, Cornelius (brg.).
Vanderburg, G. (ga. s.).
Vandiver, Murray (ga. s.).
Vane, J. W. (ga. s.).
Vannaman, Jr., Edward C. (ga. s.).
Vansclver, Annie L. (st. s.).
Vare, William S. (st. s.).
Vaughn, S. E. (st. s.).
Vaux, Richard (sch.).
Veale, William (ga. s.).
Veit, R. C. (st. s.).
Velutuka, Kap (ga. s.).
Velma, Ada (ga. s.).
Venable, Marie T. (ga. s.).
Verde, Conte (ol. s.).
Vern, Lady (ga. s.).
Vernon, Belle (st. w.).
Vernon, Mount (st. s.).
Vessels, O. H. (ga. s.).
Vetra, G. G. (slp.).
Vetra, J. B. (slp.).
Vetra, Richard J. (ga. s.).
Viage, Bnoa (ga. s.).
Viator, Rita A. (ga. s.).
Vickers, Mary (sch.).
Victory, Mercer (st. s.).
View, Hay (st. s.).
View, Ocean (st. s.).
Vlkingen, G. (ga. s.).
Vilas, William F. (sch.).
Villard, Henry (sc. b.).
Virginia, C. (sch.).
Virginia, Alice (ga. s.).
Virginia, Edna (ga. s.).
Virginia, Louise (ga. s.).
Virginia, Myrtle (ga. s.).
Virginia, Myrtle (slp.).
Virginia, Olive (ga. s.).
Virginia, Princess (ga. s.).
Virginia, Rhoda (ga. s.).
Virginia, State of (st. s.).
Vivian, Alice (drg.).
Voight, Katie (st. s.).
Von Nyvenhelm, A. (ga. s.).
Voyager, Steel (st. s.).
Vreeland, A. E. (ga. s.).
Wager, Tona (st. s.).
Wagner, Martin (sch.).
Wagon, Water (ga. y.).
Wahl, C. F. (ga. s.).
Wakeham, R. H. (barge).
Wales, Jr., W. H. (sc. b.).
Wales, John E. (ol. s.).
Wales, Prince of (ga. s.).
Walker, A. L. (st. s.).
Walker, J. E. (sch.).
Walker, J. H. (ga. s.).
Walker, J. W. (slp.).
Walker, T. C. (st. w.).
Walker, Elisha (st. s.).
Walker, Harold (st. s.).
Walker, Alice E. (ga. s.).
Walker, Clara E. (ga. s.).
Walker, George H. (st. w.).
Walker, Harry W. (barge).
Walker, Murry J. (st. s.).
Wall, Golden (st. s.).
Wallace, Benjamin M. (ga. s.).
Wallace, Chas. S. (ga. s.).
Wallace, III, Chas. S. (ga. s.).
Wallace, Eudora T. (ga. s.).
Wallace, Oruce M. (ga. s.).
Wallace, H. J. (st. w.).
Wallace, James C. (st. s.).
Walling, Elmer D. (cnl. b.).
Walrod, Estella (cnl.).
Walsh, W. B. (cnl. b.).
Walsh, James P. (st. s.).
Walsh, Julius S. (st. p.).
Walter, Raymond G. (barge).
Walters, Thomas (st. s.).
Walton, Ike (scow).
Walton, Izank (ga. s.).
Walton, Mary J. (ga. s.).
Wanamaker, Rodman (st. s.).
Wandell, M. D. (barge).
Wands, Gertrude (slp.).
Ward, D. J. (sch.).
Ward, W. P. (sch.).
Ward, Florence (ga. s.).
Ward, Harvey (barge).
Ward, Lida (ga. s.).
Ward, Mary (ga. s.).
Ward, Andrew J. (st. s.).
Ward, Annie L. (cnl. b.).
Ward, James P. (cnl. b.).
Ward, Thomas J. (st. s.).
Warden, Wm. G. (st. s.).
Warfield, M. L. (sch.).
Warfield, President (st. s.).
Waring, O. T. (st. s.).
Warner, Joseph (ga. s.).
Warner, Eleanor A. (ga. s.).
Warner, Rawleigh (st. s.).
Warner, William H. (st. s.).
Warner, Wm. L. (ga. s.).
Warren, J. (ga. s.).
Warren, A. F. (ga. s.).
Warren, Florence (ga. s.).
Warren, Henry (ga. s.).
Warren, Mary K. (ga. s.).
Warriner, S. D. (barge).
Washburn, U. F. (st. s.).
Washburn, Geo. W. (sts. s.).
Washington, Gen'l (st. s.).
Washington, George (st. s.).
Washington, George (st. s.).
Washington, George (cnl. b.).
Water, Laughing (ga. s.).
Waterbury, David (barge).
Waterhill, H. (ga. s.).
Waters, Blue (sc. y.).
Watson, C. B. (st. s.).
Watson, C. W. (st. s.).
Watson, Adm'lral (st. s.).
Watson, Charlie (ga. s.).
Watson, Angie B. (ga. s.).
Watson, Susan L. (sch.).
Watt, James (st. s.).
Watterson, Henry (st. p.).
Watts, G. W. (ga. s.).
Watts, Albert E. (st. s.).
Watts, Edna (sch.).
Watts, Raymond F. (ga. s.).
Wau, Chang III (ga. y.).
Waverly, R. (ga. s.).
Wawatam, Chief (st. s.).
Way, S. B. (st. s.).
Way, Harmony (brg.).
Wayman, M. D. (st. w.).
Wayne, Detroit (st. s.).
Weaver, John (st. s.).
Webb, W. M. (ga. s.).
Webb, John C. (ga. s.).
Webb, William H. (st. s.).
Webber, C. C. (st. w.).
Webber, Adam (ga. s.).
Weber, Capt. (st. w.).
Webster, Daniel (st. s.).
Webster, James A. (sch.).
Webster, Lionel R. (st. p.).
Webster, Lydia M. (sch.).
Webster, Ralph T. (slp.).
Webster, Robert L. (slp.).
Webster, Silas P. (ol. s.).
Wedmore, Catherine M. (ga. s.).
Wee, Bide a (ga. y.).
Weed, George E. (st. s.).
Weeks, John W. (st. w.).
Weems, Frances (st. s.).
Weems, Georganna (st. s.).
Weems, Isobel (st. s.).
Weems, Marjory (st. s.).

- Weems, Nancy (st. s.).
 Weevil, Boll (ga. w.).
 Weidner, Michael (brg.).
 Weightman, Gertrude (barge).
 Weightman, George E. (c.n.b.).
 Weightman, Robert B. (c.n.b.).
 Weir, Winant W. (ga. s.).
 Welch, Wille (st. s.).
 Weller, Electric (barge).
 Well, T. E. (ga. s.).
 Weller, D. R. (st. w.).
 Weller, Sam (ga. s.).
 Weller, Fred W. (st. s.).
 Welles, Carrie B. (ga. s.).
 Welles, Thomas (ga. s.).
 Wells, A. G. (st. s.).
 Wells, Erasmus (st. p.).
 Wells, John W. (sch.).
 Wells, Jos. H. (ol. s.).
 Wen, Dwyn (ga. y.).
 Wentworth, G. K. (st. w.).
 Wentworth, Alfeo S. (sch.).
 Werner, Hellen (st. s.).
 Werner, Henry P. (st. s.).
 Werner, John D. (st. w.).
 Werner, Miriam (ga. w.).
 Werthelm, Sanders A. (barge).
 Wesley, William (slp.).
 West, B. (barge).
 West, B. E. (st. s.).
 West, Carroll K. (st. s.).
 West, Charles C. (st. s.).
 West, Gloria (ga. s.).
 West, Golden (st. s.).
 West, Carroll K. (barge).
 Westerbeke, Edward (ga. s.).
 Weston, A. (barge).
 Weston, Frank (ga. s.).
 Whack, Paddy (scow).
 Wharton, Joseph (st. s.).
 Wheatley, Georgia E. (ga. s.).
 Wheeler, F. M. (st. s.).
 Wheeler, H. J. (st. s.).
 Wheeler, J. W. (ga. w.).
 Wheeler, M. D. (st. s.).
 Wheeler, Dunham (sch.).
 Wheeler, Joe (ga. s.).
 Wheeler, Major (st. s.).
 Wheeler, Harry R. (st. s.).
 Wheeler, Thomas H. (st. s.).
 Whigham, William (st. w.).
 Whitaker, A. E. (ga. s.).
 White, B. M. (ga. s.).
 White, D. W. (slp.).
 White, G. S. (ga. s.).
 White, I. C. (st. s.).
 White, J. F. (ga. s.).
 White, W. F. (st. s.).
 White, Alma (ga. s.).
 White, Bob (st. w.).
 White, Charlie (ga. s.).
 White, Doris (ol. s.).
 White, Eleanor (ol. s.).
 White, Glen (st. s.).
 White, Lillian (ga. s.).
 White, Lottie (ga. s.).
 White, Nellie (slp.).
 White, Peter (st. s.).
 White, Therese (ga. s.).
 White, Lawson W. (ga. w.).
 White, Lottie E. (ga. s.).
 White, Mary A. (slp.).
 White, Nannie P. (ga. s.).
- White, Funnell T. (sch.).
 White, Wm. S. (slp.).
 Whitefield, Mary and Pearl (sch.).
 Whiteley, Calvin (st. s.).
 Whiteman, W. H. (st. w.).
 Whiteman, Edwin W. (st. s.).
 Whiting, Gladys (ga. s.).
 Whiting, Carrie L. (ga. s.).
 Whiting, Ira C. (barge).
 Whiting, James A. (sch.).
 Whitlock, Charles M. (st. s.).
 Whitney, J. J. (barge).
 Whitney, Emily F. (bk.).
 Whitney, Gorham H. (ol. s.).
 Whitney, William A. (st. s.).
 Whitton, Henry D. (st. s.).
 Whittier, Helen (st. s.).
 Whittier, Mericos H. (st. s.).
 Wickett, F. H. (st. s.).
 Wicks, Jennie (ga. s.).
 Wickwire, Jr., Theodore H. (st. s.).
 Widener, Peter A. B. (st. s.).
 Widow, Merry (ga. y.).
 Wilcox, Leander (st. s.).
 Wilcox, Major (ga. s.).
 Wilcox, Annie L. (st. s.).
 Wilcox, Elias E. (st. s.).
 Wilcox, Rowland H. (st. s.).
 Wilcox, Minot I. (st. s.).
 Wild, H. C. (st. s.).
 Wilde, Laura M. (ga. s.).
 Wilder, S. G. (sc. b.).
 Wilder, Helen (ol. s.).
 Wilder, Margaret A. (ga. s.).
 Wilder, No. 2, Jim (ga. s.).
 Wilds, George (ga. s.).
 Wilds, Ollie K. (ol. s.).
 Willey, John (barge).
 Wilkin, Jr., W. P. (ga. s.).
 Wilkinson, Horace S. (st. s.).
 Wilkinson, Irene S. (sch.).
 Wilkisson, Frank W. (ol. s.).
 Will, Henry F. (st. s.).
 Willard, F. S. (st. s.).
 Willard, Daniel (st. s.).
 Willard, Jess (st. w.).
 Willard, Jess (barge).
 Willard, Nancy (barge).
 Willard, Albert D. (ga. s.).
 Willard, Louise M. (sch.).
 Willard, Le Baron S. (barge).
 Willets, Thomas W. (scw.).
 Willett, Thomas (st. s.).
 Willey, C. W. (sch.).
 Willham, Captain (ga. s.).
 William G. C. (slp.).
 Williams, A. E. (ol. s.).
 Williams, G. W. (st. w.).
 Williams, H. D. (st. w.).
 Williams, J. H. (st. s.).
 Williams, J. L. (st. s.).
 Williams, L. E. (sch.).
 Williams, T. J. (st. s.).
 Williams, W. H. (st. s.).
 Williams, Bernardine (ga. s.).
 Williams, Dick (st. s.).
 Williams, Charles E. (st. s.).
 Williams, Edgar D. (ol. s.).
 Williams, Henry P. (ga. s.).
 Williams, Homer D. (st. s.).
 Williams, John H. (st. s.).
- Williams, John R. (st. s.).
 Williams, Laura H. (st. s.).
 Williams, Mary H. (st. s.).
 Williams, Wm. G. (st. s.).
 Williams, Mercedes (ol. s.).
 Williams, Olive M. (ol. s.).
 Willing, Flora M. (ga. s.).
 Willing, Hilda M. (slp.).
 Willis, B. C. (ol. s.).
 Willis, E. M. H. (ga. s.).
 Willis, B. G. & G. E. (ga. s.).
 Willis, Albert H. (sch.).
 Willis, Samuel J. (barge).
 Wills, Emma V. (sch.).
 Wilmer, George (ga. s.).
 Wilmington, City of (st. s.).
 Wilmot, W. G. (st. s.).
 Wilmot, Robert W. (st. s.).
 Wilson, E. S. (sch.).
 Wilson, G. N. (st. s.).
 Wilson, J. W. (ga. s.).
 Wilson, L. H. (ga. s.).
 Wilson, S. J. D. (sch.).
 Wilson, Clinton (enl. h.).
 Wilson, Elizabeth (ga. s.).
 Wilson, Ella (slp.).
 Wilson, Geo. A. (barge).
 Wilson, Henry (sch.).
 Wilson, Jennie (st. s.).
 Wilson, John, sr. (brg.).
 Wilson, Mathew (st. s.).
 Wilson, President (st. s.).
 Wilson, Sarah (sch.).
 Wilson, Anna C. (st. s.).
 Wilson, Charles R. (sch.).
 Wilson, Charles R. (st. w.).
 Wilson, Etta M. (ga. s.).
 Wilson, Grace S. (barge).
 Wilson, John T. (st. w.).
 Wilson, Mary V. (st. s.).
 Wilson, Thos. E. (ga. s.).
 Wilson, Capt. Thomas (st. s.).
 Wimsatt, Josephine (sch.).
 Windsor, Helen (ga. s.).
 Windsor, New (st. s.).
 Windsor, Winnie H. (sch.).
 Wing, Red (ga. y.).
 Wingate, Russel A. (sch.).
 Wingate, Sarah W. (sch.).
 Wings, White (ga. s.).
 Winifred, Nancy (ga. s.).
 Winslow, Louis M. (st. s.).
 Winter, Herman (st. s.).
 Wintermote, Dorothy (st. s.).
 Winthrop, Gov. (st. p.).
 Wise, John (st. s.).
 Witch, Water (ga. y.).
 Witherbee, Walter C. (st. s.).
 Wohlt, August (st. w.).
 Wolf, Lono (ga. s.).
 Wolf, Oregon (ga. s.).
 Wolf, Sea (ga. y.).
 Wolf, The (ga. w.).
 Wolf, William H. (st. s.).
 Wolvin, Augustus B. (st. s.).
 Wood, S. L. (ga. s.).
 Wood, T. J. (st. w.).
 Wood, W. F. (ol. s.).
 Wood, Beder (st. w.).
 Wood, Castle (st. s.).
 Wood, Fern (sch.).
 Wood, General (st. w.).
 Wood, General (barge).
- Wood, George F. (st. s.).
 Wood, Joseph (st. s.).
 Wood, Martin (barge).
 Wood, Joseph D. (st. s.).
 Wood, J. Chester (sch.).
 Wood, Mary Ellen (barge).
 Wood, No. 7, L. S. (scow).
 Woodall, Fannie (st. s.).
 Woodall, Kitty (ga. s.).
 Woodburn, Robert M. (barge).
 Woodington, William (ga. s.).
 Woods, Clarke (st. w.).
 Woods, Esther (ga. w.).
 Woods, Eugenia (st. w.).
 Woods, Frank (st. s.).
 Woods, Frank (st. w.).
 Woods, Frank E. (st. w.).
 Woods, George (st. w.).
 Woods, John (ga. w.).
 Woods, Murk (st. s.).
 Woods, Mary (st. w.).
 Woods, Rachel (st. s.).
 Wooster, Myra J. (ga. s.).
 Worker, Steel (st. s.).
 Worrell, Lewis C. (sch.).
 Worth, Katie (ga. s.).
 Worth, John M. (st. s.).
 Worthington, John (st. s.).
 Wray, Albert A. (barge).
 Wren, Sully (sch.).
 Wright, C. E. (ga. s.).
 Wright, J. B. (ga. s.).
 Wright, M. B. (ga. s.).
 Wright, N. E. (ga. s.).
 Wright, Betty (ga. w.).
 Wright, Betty (ol. s.).
 Wright, Charles (ga. s.).
 Wright, Ernest E. (barge).
 Wright, Harry (ga. s.).
 Wright, James O. (sch.).
 Wyandotte, Lella (slp.).
 Wylie, Herbert G. (st. s.).
 Wylie, Alexander (st. s.).
 Wyly, John No. 2 (barge).
- Yarmouth, Grent (ga. s.).
 Yates, L. E. (ga. s.).
 Yates, Anne E. (sch.).
 Yates, Harry (st. s.).
 Yeakel, Milton F. (slp.).
 Yeiser, Henry C., Jr. (st. w.).
 Yerkes, Jr., William H. (st. s.).
 York, Nellie G. (ga. s.).
 York, New (st. s.).
 York, New (st. p.).
 York, Pones of (ga. s.).
 Yorke, Jr., Thomas J. (st. s.).
 Young, R. H. (scow).
 Young, Anna E. (st. s.).
 Young, Colonel E. M. (st. s.).
 Young, Edward A. (ga. s.).
 Young, Helen (ga. s.).
 Young, Lavelle (st. w.).
 Young, Robert (st. w.).
 Young, Coe F. (st. s.).
 Younglove, F. L. (enl. b.).
- Zealand, Star of (shp.).
 Zegel, John T. (ga. s.).
 Zeigler, Jean R. (ga. s.).
 Zelda, Princess (barge).
 Ziesing, August (st. s.).
 Zirckel, G. A. (ga. s.).

NAMES, ALPHABETICALLY ARRANGED, AND POST-OFFICE ADDRESSES OF MANAGING OWNERS OF TWO OR MORE MERCHANT STEAM, MOTOR, OR SAILING VESSELS OF 100 GROSS TONS AND OVER, WITH RIGS AND GROSS TONNAGES OF THE VESSELS

Adams, John R., Fifth Street and Austin Avenue, Port Arthur, Tex.:		Ambrose Lighterage & Transporta- tion Co. (N.J.), 17 State Street, New York, N. Y.:		American Seattie Line (Del.), 5 Broadway, New York, N. Y.:	
St. s. Nat Strong.....	170	St. s. Ambrose No. 4.....	103	St. s. Argosy.....	4, 995
St. s. Tangler.....	115	St. s. Ambrose No. 6.....	107	St. s. Bird City.....	4, 983
Adams, Ray, 31 Parks Avenue, Malden, Mass.:		St. s. Ambrose No. 8.....	173	St. s. City of Fairbury.....	5, 053
Ol. s. Constellation.....	137	St. s. Nina C.....	173	St. s. Minnequa.....	5, 168
Sch. Patara.....	180	American Barge Line Co. (Del.), 122 South Fifth Street, Louis- ville, Ky.:		St. s. Signoraek.....	5, 113
Ol. s. Squanto.....	133	Ol. w. Duncan Bruce.....	357	St. s. Sagincho.....	6, 021
Admiral Oriental Line (Wash.), 1519 Railroad Avenue South, Seattle, Wash.:		Ol. s. Geo. T. Price.....	236	St. s. Schenectady.....	6, 114
St. s. President Grant.....	14, 110	St. w. Inland.....	257	American South African Line (N. Y.), 25 Broadway, New York, N. Y.:	
St. s. President Jackson.....	14, 123	St. s. Plymouth.....	149	St. s. Chinaha.....	6, 348
St. s. President Jefferson.....	14, 171	Ol. s. W. A. Shepard.....	267	St. s. Eastern Glade.....	5, 053
St. s. President McKinley.....	14, 127	American & Cuban Steamship Lines (N. Y.), 39 Cortlandt Street, New York, N. Y.:		St. s. Eastern Glen.....	5, 579
St. s. President Madison.....	14, 187	St. s. Santa Eulalia.....	2, 647	St. s. West Cawthon.....	5, 534
Alkan Towboat & Barge Co. (Fla.), 812 South Palafox Street, Pen- sacola, Fla.:		St. s. Santa Isabel.....	2, 647	St. s. West Isleta.....	5, 080
St. s. E. E. Simpson.....	109	St. s. Santa Veronica.....	2, 647	American Steamship Co. (N. Y.), Marine Trust Building, Buffalo, N. Y.:	
Sch. b. Geo. T. Lock.....	501	American Dredging Co. (Pa.), 308 Chestnut Street, Philadelphia, Pa.:		St. s. Adam E. Cornelius.....	4, 000
St. s. Richmond.....	401	Ch. s. American.....	103	St. s. Clifford F. Moll.....	5, 141
Alaska Packers Association (Calif.), 111 California Street, San Fran- cisco, Calif.:		Ch. s. Arthur N. Herron.....	175	St. s. Frank H. Godyear.....	8, 243
Ch. s. Altak.....	115	St. s. James N. Knipe.....	114	St. s. G. N. Wilson.....	4, 626
St. s. Arctic.....	4, 297	St. s. L. Y. Sehermerhorn.....	181	St. s. George F. Rand.....	6, 533
St. s. Berling.....	7, 043	St. s. Majestic.....	113	St. s. Harry Yates.....	6, 077
St. s. Chilkat.....	172	St. s. Pilot.....	120	St. s. Hugh Kennedy.....	7, 064
St. s. Chirikof.....	6, 556	American Hawaiian Steamship Co. (N. J.), 8 Bridge Street, New York, N. Y.:		St. s. John J. Boland.....	6, 035
St. s. Kodiak.....	111	St. s. Alaskan.....	6, 860	St. s. Louis R. Davidson.....	6, 356
St. s. Kanak.....	234	St. s. American.....	6, 107	St. s. Stephen M. Clement.....	5, 521
St. s. Kvichak.....	1, 063	Ch. s. Californian.....	7, 809	St. s. Theodore H. Wickwire.....	5, 141
Sch. Metha Nelson.....	460	St. s. Columbian.....	6, 262	St. s. Theodore H. Wickwire, Jr.....	6, 077
Shp. Star of Alaska.....	1, 862	St. s. Dakotan.....	6, 537	St. s. William T. Roberts.....	6, 359
Bk. Star of England.....	2, 123	St. s. Hawaiian.....	6, 270	American S. S. Corporation (Del.), 15 Wall Street, New York, N. Y.:	
Bk. Star of Finland.....	1, 699	St. s. Iowan.....	6, 523	St. s. James Otis.....	8, 292
Shp. Star of France.....	1, 766	St. s. Kansan.....	6, 339	St. s. John Jay.....	8, 292
Shp. Star of Greenland.....	2, 170	St. s. Kentuckian.....	6, 479	St. s. Terre Haute.....	5, 070
Bk. Star of Holland.....	2, 301	St. s. Mexican.....	8, 601	American Sugar Transit Corpora- tion (Del.), 117 Wall Street, New York, N. Y.:	
Bk. Star of Iceland.....	2, 161	St. s. Minnesotan.....	6, 617	St. s. Defacto.....	4, 800
Shp. Star of Lapland.....	3, 381	Ch. s. Missourian.....	7, 809	St. s. Delecto.....	4, 078
Shp. Star of Scotland.....	2, 598	St. s. Montanan.....	6, 275	St. s. Dixiano.....	4, 323
Shp. Star of Shetland.....	3, 345	St. s. Nebraska.....	6, 682	St. s. Domino.....	3, 170
Shp. Star of Zenland.....	3, 292	St. s. Nevada.....	4, 734	St. s. Dulcino.....	2, 951
Alaska Rivers Navigation Co. (Alaska), McGrath, Alaska:		St. s. Oholan.....	6, 525	American Tankers Corporation (Mass.), 60 Boylston Street, Boston, Mass.:	
St. w. Quickstep.....	343	St. s. Oregonian.....	6, 275	St. s. Overbrook.....	5, 724
St. w. Tana.....	234	St. s. Panaman.....	6, 535	St. s. Phoenix.....	5, 731
Alaska Steamship Co. (Nev.), 120 Broadway, New York, N. Y.:		St. s. Pennsylvanian.....	6, 579	American Trust Co. (Calif.), 464 California Street, San Fran- cisco, Calif.:	
St. s. Alameda.....	3, 158	St. s. Texan.....	8, 522	El. s. Peralta.....	2, 075
St. s. Alaska.....	4, 658	St. s. Virginian.....	8, 015	El. s. Yerba Buena.....	2, 075
St. s. Cordova.....	2, 089	American Line S. S. Corporation (Del.), 1 Broadway, New York, N. Y.:		American Tug Boat Co. (Wash.), City Dock, Everett, Wash.:	
St. s. Depere.....	3, 475	El. s. California.....	20, 325	St. w. Black Prince.....	159
St. s. Derbyly.....	3, 475	El. s. Virginia.....	20, 773	St. w. Forrester.....	159
St. s. Demall.....	3, 333	American Merchant Marine Steam- ship Corporation (Del.), care of U. S. Corporation Co., 19-21 Dover Green, Dover, Del.:		St. w. Harbor Belle.....	140
St. s. Lakina.....	2, 050	St. s. Willboro.....	6, 668	St. s. Mary D. Hume.....	155
St. s. Latouche.....	2, 332	St. s. Willkeno.....	6, 655	St. s. Olympic.....	102
St. s. Nizima.....	2, 373	American Pacific Whaling Co. (S. Dak.), L. C. Smith Building, Seattle, Wash.:		St. p. Swinmish.....	166
St. s. Northwestern.....	3, 094	St. s. Aberdeen.....	110	St. p. T. C. Reed.....	277
St. s. Oduna.....	3, 474	St. s. Adrak.....	148	St. s. Tillcum.....	116
St. s. Redondo.....	1, 224	St. s. Moran.....	120	American West African Line (N. Y.), 17 Battery Place, New York, N. Y.:	
St. s. Tanana.....	3, 474	St. s. Paterson.....	119	St. s. Padnsay.....	4, 838
St. s. Victorin.....	3, 868	St. s. Tanginak.....	151	St. s. Otho.....	4, 839
St. s. Yukon.....	5, 803	St. s. Unimak.....	148	St. s. West Campgaw.....	5, 565
Algiers Public Service Co. (La.), Canal Street, Ferry House, New Orleans, La.:		St. s. Westport.....	116	St. s. West Chetac.....	5, 627
St. c. A. M. Halliday.....	207			St. s. West Kebar.....	5, 620
St. s. Algiers.....	501				
St. p. New Orleans.....	501				
St. p. Thomas Pickles.....	237				

American West African Line (N. Y.), 17 Battery Place, New York, N. Y.—Continued.		Atchison, Topeka & Santa Fe Rail- way Co. (Kans.), 114 Sansome Street, San Francisco, Calif.:		Baker-Whiteley Coal Co. (W. Va.), 508 Keyser Building, Baltimore, Md.:	
St. s. West Kedron.....	5, 620	St. s. A. G. Wells.....	418	St. s. America.....	181
St. s. West Irmo.....	5, 900	St. s. A. H. Payson.....	163	St. s. Britannia.....	159
St. s. West Humhaw.....	5, 527	St. s. E. P. Ripley.....	179	Baltimore & Carolina Steamship Co. (Md.), Pier 5, Pratt Street, Baltimore, Md.:	
St. s. Zarembo.....	4, 957	St. p. San Pablo.....	1, 684	St. s. Betty Weems.....	2, 339
American Yukon Navigation Co. (W. Va.), Skagway, Alaska:		St. p. San Pedro.....	1, 720	St. s. Dora Weems.....	2, 310
St. w. Chas. H. Hamilton.....	595	St. s. W. B. Storey.....	418	St. s. Frances Weems.....	2, 323
St. w. Delta.....	293	Atlantic & Caribbean Steam Navi- gation Co. (Del.), Du Pont Building, Wilmington, Del.:		St. s. Georgeanna Weems.....	2, 088
St. w. D. R. Campbell.....	718	St. s. Carahobo.....	2, 910	St. s. Isobel Weems.....	2, 323
St. w. Herman.....	456	St. s. Caracas.....	3, 365	St. s. Jean Weems.....	2, 349
St. p. John C. Barr.....	548	St. s. Falcon.....	2, 960	St. s. Marjory Weems.....	2, 323
St. p. John Cudahy.....	819	St. s. Lara.....	2, 907	St. s. Nancy Weems.....	2, 153
St. w. J. P. Light.....	785	St. s. Maracalbo.....	1, 771	Baltimore & Ohio Railroad Co. (Md.), Baltimore and Charles Streets, Baltimore, Md.:	
St. w. Julia B.....	835	St. s. Tachira.....	2, 325	St. s. A. C. Rosa.....	150
St. w. Klondyko.....	406	St. s. Trujillo.....	2, 013	St. s. Baltimore.....	177
St. w. Lavello Young.....	608	Atlantic, Gulf & West Indies Steam- ship Lines (Mo.), 25 Broad- way, New York, N. Y.:		St. s. Geo. F. Randolph.....	211
St. w. Louise.....	717	St. s. Agwipond.....	8, 024	St. s. George L. Potter.....	220
St. w. Oil City.....	718	St. s. Agwillake.....	7, 815	St. s. George M. Shriver.....	260
St. w. Seattle No. 3.....	548	St. s. Agwimars.....	6, 771	St. s. Hackensack.....	124
St. w. Schwatka.....	484	St. s. Agwistone.....	10, 388	St. s. Hugh L. Bond, jr.....	212
St. w. Sarah.....	1, 130	St. s. Agwlworld.....	6, 771	St. s. John K. Cowen.....	160
St. w. St. Michael.....	718	St. s. Havana.....	6, 878	St. s. Narragansett.....	125
St. w. Susie.....	1, 130	Atlantic Gypsum Products Co. (N. H.), 40 Rector Street, New York, N. Y.:		St. s. Oscar G. Murray.....	165
St. w. Will H. Isom.....	983	St. s. Robert L. Stevens.....	165	St. s. Potomac.....	156
Ann Arbor Boat Co. (Mich.), Frankfort, Mich.:		St. s. Terminal.....	129	St. s. Shenandoah.....	183
St. s. Ann Arbor No. 6.....	2, 716	Atlantic Lighterage Corporation (N. Y.), 17 Battery Place, New York, N. Y.:		St. s. Transfer.....	101
St. s. Ann Arbor No. 7.....	2, 934	St. s. American Eagle.....	100	Baltimore & Philadelphia Steam- boat Co. (Md.), Pier 1, Light Street, Philadelphia, Pa.	
Ann Arbor Railroad Co. (Mich.), Frankfort, Mich.:		St. s. Kangaroo.....	181	St. s. Anthony Groves, jr.....	605
St. s. Ann Arbor No. 3.....	2, 047	St. s. Kookaburra.....	180	St. s. Betterton.....	355
St. s. Ann Arbor No. 4.....	1, 778	St. s. Lillian.....	174	St. s. Ericsson.....	585
Apex Navigation Corporation (N. Y.), 63 Wall Street, New York, N. Y.:		St. s. Victor T. Kelly.....	113	St. s. John Cadwalader.....	1, 478
Sch. Str. Thomas J. Lipton.....	1, 358	Atlantic Refining Co. (Pa.), 260 South Broad Street, Philadel- phia, Pa.:		St. s. Lord Baltimore.....	445
Sch. William Taylor.....	1, 358	St. s. Albert Hill.....	7, 115	Baltimore & Virginia Steamboat Co. (Md.), Pier 3, Light Street, Baltimore, Md.:	
Arbuckle, Christina, Old Slip and Water Street, New York, N. Y.:		St. s. Atlantic.....	129	St. s. Anne Arundel.....	795
St. s. John Wise.....	251	St. s. Bessomer.....	4, 917	St. p. B. S. Ford.....	417
St. s. Santos.....	216	St. s. Bohemian Club.....	4, 882	St. s. Calvert.....	899
Argonaut Steamship Co. (N. Y.), 26 Beaver Street, New York, N. Y.:		El. s. Brilliant.....	828	St. s. Cambridge.....	834
St. s. Atlantic.....	5, 524	St. s. Francis E. Powell.....	7, 090	St. p. Dorchester.....	1, 085
St. s. Pacific.....	6, 034	St. s. H. C. Folger.....	7, 086	St. p. Eastern Shore.....	791
Arundel Corporation (Md.), Pier 2, East Pratt Street, Baltimore, Md.:		St. s. Habira.....	6, 855	St. w. Joppa.....	607
Ga. s. A. G. Laun.....	111	St. s. Herbert L. Pratt.....	7, 118	St. p. Middlesex.....	1, 197
St. s. Corozal.....	1, 898	St. s. J. O. Donnell.....	9, 783	St. s. Northumberland.....	993
St. s. Fearless.....	121	St. s. J. E. O'Neill.....	7, 070	St. s. Plankatank.....	899
St. s. Frank A. Furst.....	181	Ga. s. J. W. Van Dyke.....	4, 928	St. p. Pocomoke.....	656
Ashie, W. T., Gloucester Point, Va.:		Ga. s. Motor Barge No. 30.....	320	St. s. Potomac.....	763
Sch. Nantiseo.....	256	Ga. s. Motor Barge No. 31.....	326	St. p. Talbot.....	1, 090
Ga. s. York.....	260	Ol. s. Point Breeze.....	4, 766	St. s. Tred Avon.....	676
Associated Oil Co. (Calif.), 79 New Montgomery Street, San Fran- cisco, Calif.:		St. s. R. D. Leonard.....	1, 778	St. p. Virginia.....	668
St. s. Arabs.....	155	St. s. Sharon.....	4, 930	Baltimore Insular Line (N. J.), Citi- zen's National Bank Building, Baltimore, Md.:	
Ol. s. Associates.....	526	St. s. Tustem.....	6, 882	St. s. Delina.....	3, 480
St. s. Betterton.....	7, 198	Ga. s. Van Dyke 1.....	137	St. s. Delislo.....	3, 478
Ga. s. Cyclo.....	101	Ga. s. Van Dyke 2.....	137	St. s. Governor John Lind.....	3, 431
St. s. Frank G. Drum.....	7, 048	El. s. Van Dyke 3.....	137	St. s. Major Wheeler.....	3, 431
St. s. Frank H. Buck.....	6, 070	St. s. W. D. Anderson.....	5, 168	Baltimore Steam Packet Co. (Md.), Light and Barre Streets, Balti- more, Md.:	
St. s. Kewanee.....	3, 550	St. s. W. M. Burton.....	7, 094	St. s. President Warfield.....	1, 814
St. s. McKittick.....	2, 702	St. s. W. M. Irish.....	7, 123	St. s. State of Maryland.....	1, 783
St. s. Mericos H. Whitteir.....	6, 072	Atlantic Towing Co. (Del.), 228 East Bay Street, Savannah, Ga.:		St. s. State of Virginia.....	1, 783
St. s. Midway.....	978	St. s. Cynthia No. 2.....	108	Baranof Mildcore Co. (Wash.), Grand Trunk Dock, Seattle, Wash.:	
Ga. s. Motormates.....	273	St. s. Wm. F. McCauley.....	149	Ga. s. B. M. Co. No. 1.....	296
Ga. s. Port Costa.....	351	Atlantic Transport Co. (W. Va.), 1 Broadway, New York, N. Y.:		Ga. s. B. M. Co. No. 2.....	295
St. s. Paul Shoup.....	6, 810	St. s. Minnekahda.....	17, 281	Barlum Steamship Co. (W. Va.), 2716 Grand River Avenue, De- troit, Mich.:	
St. s. Solana.....	6, 702	St. s. Mongolia.....	15, 442	St. s. John J. Barlum.....	6, 419
St. s. Tulsagus.....	7, 120	St. s. Montana.....	7, 771	St. s. Thomas Barlum.....	5, 792
Association of Maryland Pilots, Foot Broadway, Baltimore, Md.:		St. s. Montauk.....	7, 771	Barrett, Edward E., 290 Riverside Drive, New York, N. Y.:	
Ga. s. Carmina.....	260	Ayer & Lord Barge Co. (Ind.), Old National Bank Building, Evansville, Ind.:		St. s. Edw. E. Barrett.....	139
St. s. Maryland.....	398	St. p. A. I. Baker.....	140	St. s. Geo. N. Barrett.....	179
Astell Coaling & Lighterage Co. (N. Y.), 90 West Broadway, New York, N. Y.:		St. p. W. L. Berry.....	113	St. s. R. J. Barrett.....	169
St. s. Frank Dean.....	253	Baen, O. E., 1 Sansome Street, San Francisco, Calif.:		St. s. Richard J. Barrett.....	176
St. s. Manager.....	325	Bkn. George U. Hind.....	1, 389		
		St. s. Gleaner.....	123		
		St. s. Storm King.....	445		

Barrett Line (Ohio), 405 St. Paul Building, Cincinnati, Ohio:		Bee Line Transportation Co. (Del.), Box 282, Perth Amboy, N. J.—Continued.		Boston, New York & Southern Steamship Co. (Del.)—Continued.	
St. w. Dorothy Barrett.....	150	Se. b. 785.....	405	St. s. Mandalay.....	1,120
St. w. John Barrett.....	102	Se. b. 787.....	455	St. p. Pastime.....	701
St. w. Patricia Barrett.....	648	St. b. 790.....	542	Boston Pilots Relief Society (Mass.), Lewis Wharf, Boston, Mass.:	
Burry, Carlos, 81 State Street, New London, Conn.:		St. b. 793.....	529	Ca. s. Liberty.....	118
Sch. Anne B. Mitchell.....	403	St. b. 794.....	434	Ca. s. Pilot.....	140
Sch. Charles H. Klueck.....	522	St. b. 795.....	460	Boston, Revere Beach & Lynn Railroad (Mass.), Rowe's Wharf, Boston, Mass.:	
Sch. George E. Klueck.....	560	St. b. 796.....	455	St. p. Ashburnham.....	446
Baton Rouge Transportation Co. (La.), Box 510, Baton Rouge, La.:		St. b. 797.....	417	St. p. Brewster.....	447
St. p. City of Baton Rouge.....	169	St. b. 798.....	449	St. p. Dartmouth.....	420
St. e. Louisiana.....	435	Bellingham Tug & Barge Co. (Wash.), 1214 Cornwall Avenue, Bellingham, Wash.:		St. p. Newtown.....	447
Baxter Steamship Co. (Calif.), Horace X., 485 California Street, San Francisco, Calif.:		St. s. Daniel Kern.....	207	Boston Sand & Gravel Co. (Del.), 83 Broad Street, Boston, Mass.:	
St. s. H. W. Baxter.....	2,428	St. s. Propolis.....	400	St. s. Eureka.....	471
St. s. Horace X. Baxter.....	1,203	St. s. Prosper.....	111	St. s. Noble Maxwell.....	578
Bay Ridge Water & Lighterage Co. (N. Y.), 100 Broad Street, New York, N. Y.:		St. s. Richard Holyoke.....	181	Bouker Contracting Co. (N. J.), 17 State Street, New York, N. Y.:	
St. s. Amerlen.....	141	St. s. Tyce.....	310	St. s. Bouker No. 6.....	285
St. s. Ardout.....	103	Bellows & Squires Co. (Va.), Ocean, Va.:		St. s. Bouker No. 7.....	209
St. s. Commodore.....	125	Ca. s. Anne Dow.....	247	Bradford, Oliver F., 1223 St. Mary Street, New Orleans, La.:	
Bay State Fishing Co. (Mass.), 30 Fish Pier, S. Boston, Mass.:		Ca. s. H. R. Humphreys.....	212	St. w. Andes.....	107
St. s. Billow.....	248	Ca. s. Little Joe.....	250	St. w. Captain George.....	134
St. s. Breaker.....	248	Ca. s. Richmond.....	141	St. w. Uncle Oliver.....	166
St. s. Breeze.....	384	Ca. s. Swanson.....	141	Bradley Transportation Co. (W. Va.), Wolvin Building, Duluth Minn.:	
St. s. Comber.....	302	Berwind White Coal Mining Co. (Pa.), 1 Broadway, New York, N. Y.:		St. s. B. H. Taylor.....	7,318
St. s. Crest.....	244	St. s. Admiral Dewey.....	152	St. s. Calico.....	3,900
St. s. Foam.....	303	St. s. Edward J. Berwind.....	103	St. s. John G. Munson.....	7,203
St. s. Gule.....	404	St. s. Windber.....	107	St. s. T. W. Robinson.....	7,720
St. s. Ocean.....	301	Bethlehem Transportation Corporation (Del.), Union Trust Building, Cleveland, Ohio:		St. s. W. F. White.....	7,180
St. s. Ripple.....	301	St. s. Bethlehem.....	8,271	Branble, B. Wm., 2916 East Baltimore Street, Baltimore, Md.:	
St. s. Saturn.....	292	St. s. Cambria.....	0,287	Sch. Agnes S. Quillin.....	107
St. s. Sen.....	411	St. s. Lackawanna.....	6,971	Sch. Corapenke.....	234
St. s. Spray.....	303	St. s. Lebanon.....	6,971	Bridgeport & Port Jefferson Steamboat Co. (Conn.), Bridgeport, Conn.:	
St. s. Surf.....	252	St. s. Lehigh.....	6,524	St. s. Long Island.....	778
St. s. Swell.....	252	St. s. Maryland.....	6,971	St. s. Park City.....	391
St. s. Tide.....	303	St. s. Saucen.....	6,996	Brooklyn & Buffalo Navigation Corporation (N. Y.), 44 Whitehall Street, New York, N. Y.:	
St. s. Wave.....	248	St. s. Steelton.....	6,215	St. s. Brewerton.....	132
St. s. White Cap.....	303	Biblehouse, Ralph, 1020 Marine Avenue, Wilmington, Calif.:		St. s. Brooklyn.....	133
Bay Towing Co. (Tex.), 818 American National Insurance Building, Galveston, Tex.:		Bkn. Confessional.....	1,260	St. s. Buffalo.....	135
St. s. John C. Stuart.....	163	Shp. Santa Clara.....	1,535	Brooks-Scannon Corporation (Del.), Eastport, Fla.:	
St. s. Miraflores.....	206	Bison Steamship Corporation (N. Y.), Elk Street Market, Buffalo, N. Y.:		St. s. Brooks-Scannon.....	581
St. s. Resolute.....	141	St. s. John Cehm.....	1,091	Se. b. Lydia McJellan Baxter.....	1,352
Se. b. Sunset Um.....	1,189	St. s. John J. O'Hagan.....	1,008	Sch. M. Turner.....	810
Bay Transport Co. (Calif.), Pier 38, San Francisco, Calif.:		Bisso Ferry Co. (La.), 171 Walnut Street, New Orleans, La.:		Se. b. S. G. Wilder.....	604
St. w. Crockett.....	1,023	St. s. A. Baldwin.....	199	Se. b. Schotno.....	626
St. w. Dumtless.....	701	St. s. Edwin N. Bisso.....	213	Se. b. South East.....	808
St. s. Fulcon.....	104	St. s. Martin Behrman.....	208	Se. b. South Land.....	869
St. w. Frances.....	698	Board of Commissioners, Port of New Orleans, 1 Canal Street, New Orleans, La.:		Se. b. Tottanville.....	643
Beacon Oil Co. (Mass.), 30 Beachum Street, Everett, Mass.:		St. s. Deluge.....	370	Se. b. Westland.....	989
St. s. Beaconhill.....	7,071	St. s. Samson.....	159	Brown Steamship Co. (N. Y.), Chamber of Commerce, Buffalo N. Y.:	
Ol. s. Colonial Beacon.....	1,224	Booth Fisheries Co. (Del.), foot Wall Street, Seattle, Wash.:		St. s. J. J. H. Brown.....	5,069
Becker Steamship Co. (Ohio), 705 Rockefeller Building, Cleveland, Ohio:		St. s. Chicago.....	419	St. s. William H. Truesdale.....	5,057
St. s. Frank Selther.....	4,871	So. b. J. D. Peters.....	1,085	Buckeye Steamship Co., Rockefeller Building, Cleveland, Ohio:	
St. s. John A. Donaldson.....	4,315	Shp. St. Paul.....	1,893	St. s. A. D. Macbeth.....	3,640
St. s. Michael Oallagher.....	5,141	St. w. W. H. Bancroft.....	170	St. s. Briton.....	2,434
St. s. W. G. Pollock.....	4,872	Border Line Transportation Co. (Wash.), Stuart Building, Seattle, Wash.:		Buffalo & Crystal Beach Corporation (N. Y.), foot Commercial Street, Buffalo, N. Y.:	
St. s. W. H. Becker.....	0,436	St. s. Border King.....	938	St. s. Amerliana.....	969
Bee Line Transportation Co. (Del.), Box 282, Perth Amboy, N. J.:		St. s. Border Queen.....	953	St. s. Canadlana.....	974
St. s. Cheektowaga.....	331	Boston Maritime Corporation (Me.), 131 State Street, Boston, Mass.:		Buffalo Gravel Corporation (N. Y.), 19 Hudson Street, Buffalo, N. Y.:	
St. s. Lehigh.....	446	Sch. Augusta W. Snow.....	830	St. s. Crescent.....	385
St. s. Perth Amboy.....	452	Sch. Ellen Little.....	909	St. s. Lakewood.....	1,316
St. s. Westmoreland.....	190	Sch. Harry G. Deering.....	1,342	St. s. Myron L. Hyman.....	404
St. s. Wyoming.....	398	Sch. Helen Barnett Gring.....	1,226	St. s. Victoria.....	596
Se. b. 700.....	934	Sch. Mary G. Maynard.....	735	St. s. Weston M. Carroll.....	1,069
Se. b. 701.....	934	Sch. Mary H. Diebold.....	1,516	Bull Steamship Co. (N. J.), A. H., 115 Broad Street, New York, N. Y.:	
Se. b. 702.....	934	Sch. Maurice R. Thurlow.....	1,270	St. s. Arlyn.....	3,304
Se. b. 704.....	934	Sch. Zebedee E. Cliff.....	1,361	St. s. Barbara.....	2,150
Se. b. 705.....	934	Boston, New York & Southern Steamship Co. (Del.), 24 State Street, New York, N. Y.:		St. s. Beatrice.....	3,450
Se. b. 706.....	934	St. w. Broadway.....	2,320		
Se. b. 707.....	934	St. p. Express.....	1,023		
Se. b. 741.....	680				
Se. b. 742.....	680				
Se. b. 780.....	926				
Se. b. 781.....	931				
Se. b. 783.....	923				
Se. b. 784.....	919				

Bull Steamship Co. (N. J.), A. H., 115 Broad Street, New York, N. Y.—Continued.	Calumet Transportation Co. (Ohio), Leader-News Building, Cleve- land, Ohio:	Central Railroad Co. (N. J.), 143 Liberty Street, New York, N. Y.:
St. s. Carolyn..... 3,209	St. s. Edward A. Uhrig..... 6,611	St. s. Ashley..... 240
St. s. Catherine..... 2,121	St. s. Edward N. Saunders, Jr..... 6,657	St. s. Asbury Park..... 181
St. s. Clare..... 3,372	St. s. J. J. Turner..... 6,832	St. s. Atlantic Highlands..... 173
St. s. Cornelia..... 3,129	St. s. Quinoy A. Shaw..... 6,336	St. s. Bayonne..... 1,334
St. s. Dorothy..... 2,873	St. s. R. L. Agassiz..... 6,530	St. s. Belmar..... 181
St. s. Edith..... 3,382	Cambria Steamship Co. (Del.), Union Trust Building, Cleve- land, Ohio:	St. s. Bethlehem..... 167
St. s. Elizabeth..... 3,482	St. s. Daniel J. Morrell..... 7,230	St. s. Bound Brook..... 1,016
St. s. Ellenor..... 3,482	St. s. Edward Y. Townsend..... 7,438	St. s. Bridgeton..... 240
St. s. Emilia..... 4,719	Canada Atlantic Transit Co. (Minn.), Board of Trade Build- ing, Duluth, Minn.:	St. s. Cranford..... 1,197
St. s. Evelyn..... 3,140	St. s. Arthur Orr..... 2,745	St. s. C. R. R. of N. J. No. 26..... 465
St. s. Helen..... 3,128	St. s. Kearsarge..... 3,092	St. s. C. R. R. of N. J. No. 27..... 465
St. s. Ilfton..... 3,102	Card Co., Edward (N. Y.), 11 Moore Street, New York, N. Y.:	St. s. C. R. R. of N. J. No. 28..... 465
St. s. Irene..... 3,482	St. s. Edward J. Card..... 132	St. s. C. R. R. of N. J. No. 29..... 465
St. s. Jean..... 4,002	St. s. Rowen Card..... 186	St. s. C. R. R. of N. J. No. 30..... 327
St. s. Lillian..... 3,482	Carnegie Steel Co. (N. J.), Carnegie Building, Pittsburgh, Pa.:	St. s. Elizabeth..... 1,197
St. s. Margaret..... 3,352	St. w. A. O. Ackard..... 364	St. s. Flamington..... 220
St. s. Mary..... 2,160	St. w. Allegheny..... 427	St. s. Freehold..... 220
St. s. Millinocket..... 3,274	St. w. City of Pittsburgh..... 593	St. s. Jersey Central..... 217
St. s. Ruth..... 3,102	St. w. Clairton..... 364	St. s. Lakewood..... 1,016
Bunce Transit Co., Rockefeller Building, Cleveland, Ohio:	St. w. Donora..... 250	St. s. Monmouth..... 1,440
So. b. Alexander Holley..... 2,721	St. s. Edgar Thomson..... 364	St. s. Newark..... 230
St. s. John Ericsson..... 3,200	St. w. Homestead..... 204	St. s. Plainfield..... 1,225
Burns, Wm., 1471 Hurlburt Avenue, Detroit, Mich.:	St. w. H. D. Williams..... 364	St. s. Red Bank..... 1,016
Sch. John A. Francomb..... 658	St. w. Isthmian..... 364	St. s. Roselle..... 220
St. s. S. M. Stephenson..... 546	St. w. Monongahela..... 593	St. s. Sandy Hook..... 1,559
Bush Terminal Co. (N. Y.), 100 Broad Street, New York, N. Y.:	St. p. W. H. Cfringerman..... 101	St. s. Son Bright..... 240
St. s. Beatrice Bush..... 212	St. w. William Whigham..... 364	St. s. Somerville..... 1,197
St. s. Eleanor Bush..... 212	St. w. William G. Clyde..... 364	St. s. Westfield..... 1,238
Buxton Line (Va.), Water and Church Streets, Norfolk, Va.:	St. w. Youghlghony..... 427	St. s. Wilkes-Barre..... 1,197
St. s. Carrollna..... 334	Carteret Ferry Corporation (N. J.), 17 Battery Place, New York, N. Y.:	Central Transportation Co. (Ind.), 1051 Insurance Exchange Build- ing, Chicago, Ill.:
St. s. Virginia..... 202	St. p. Albany..... 1,059	St. s. Mueller..... 567
St. s. Westover..... 421	St. p. Cartoret..... 833	Sch. Robert L. Fryer..... 527
Byrd, Richard E., Biltmore Hotel, New York, N. Y.:	St. p. Clinton..... 586	Central Vermont Transportation Co. (Mo.), 85 Exchange Street, Portland, Me.:
St. s. City of New York..... 502	St. p. John Englis..... 1,022	St. s. New London..... 2,818
St. w. Eleanor Bollig..... 508	St. p. Now Amsterdam..... 1,019	St. s. New York..... 2,818
Calhill Towing Line (N. J.), 11 Moore Street, New York, N. Y.:	St. s. Secausus..... 910	Central Wharf Towboat Co., Cen- tral Wharf, Portland, Me.:
St. s. Artisan..... 357	Cary Davis Tug & Barge Co. (Wash.), Pier A, Seattle, Wash.:	St. s. Cumberland..... 115
St. s. Woodman..... 358	St. s. Creole..... 333	St. s. Portland..... 118
Calro City Ferry Co. (Ill.), Calro, Ill.:	Ga. s. Douglas..... 179	Chamberlin W. R., 351 California Street, San Francisco, Calif.:
St. p. Cary-Bird..... 201	Ol. s. Golph..... 177	St. s. Barbara C..... 1,240
St. w. Kiwanis..... 142	St. s. Vigilant..... 177	St. s. Phyllis..... 1,266
California & Hawaiian Sugar Refin- ing Corporation (Calif.), 230 California Street, San Fran- cisco, Calif.:	Casco Bay Lines, 24 Custom House Wharf, Portland, Me.:	St. s. Stanwood..... 1,129
St. s. Crotona..... 163	St. s. Aucolesco..... 167	St. s. W. R. Chamberlin, Jr..... 2,264
St. s. Henry J. Biddle..... 229	St. s. Maquilt..... 108	Champlain Transportation Co., Burlington, Vt.:
California Sea Products Co. (Calif.), 332 Pine Street, San Francisco, Calif.:	St. s. Pilgrim..... 261	St. p. Chateaugay..... 405
St. s. Hawk..... 113	Catskill Evening Line (Del.), Pier 41, North River, New York, N. Y.:	St. p. Ticonderoga..... 892
St. s. Hercules..... 132	St. s. Reserve..... 225	St. p. Vermont..... 1,195
St. s. Lanslug..... 4,013	St. s. Storm King..... 1,076	Cherokee-Seminole Steamship Cor- poration (Mo.), Pier 36, North River, New York, N. Y.:
St. s. Port Saunders..... 112	Central Dredging Co. (Ohio), Union Trust Building, Cleve- land, Ohio:	St. s. Algonquin..... 5,945
St. s. Traveler..... 135	St. s. Bay View..... 1,369	St. s. Cherokee..... 5,896
California Transportation Co. (Calif.), Pier 3, San Francisco, Calif.:	St. s. Chicago..... 1,998	St. s. Seminole..... 5,896
St. w. Aurora..... 406	St. s. Manomet..... 120	Cherrystone Oil & Fertilizer Co. (Va.), Cape Charles, Va.:
St. w. Capital City..... 1,142	Central Hudson Steamboat Co. (N. Y.), Newburgh, N. Y.:	St. s. Luce Brothers..... 141
St. s. Capt. Weber..... 690	St. s. Homer Ramsdell..... 1,181	St. s. Viking..... 145
St. w. Delta King..... 1,837	St. s. Jacob H. Tremper..... 571	Chesapeake & Delaware Steam- boat Co. (Del.), 7 West Tenth Street, Wilmington, Del.:
St. w. Delta Queen..... 1,837	Central Pacific Railway Co. (Utah), 65 Market Street, San Fran- cisco, Calif.:	St. s. Frances Anne..... 262
St. w. Fort Sutter..... 1,139	St. s. Ajax..... 175	St. s. Lillian Anne..... 330
St. w. Isleton..... 615	St. p. Alameda..... 2,302	Chesapeake & Ohio Railway Co. (Va.) O. & O. Building, New- port News, Va.:
St. w. J. D. Peters..... 880	St. w. Apache..... 925	St. s. Alice..... 116
St. w. Leader..... 236	St. s. Berkeley..... 1,883	St. s. C. E. Graham..... 268
St. w. Pride of the River..... 619	St. w. Cherokee..... 741	St. s. Geo. W. Stevens..... 177
St. w. Reform..... 627	St. w. Navajo..... 975	St. s. Virginia..... 635
Calmar Steamship Corporation (Del.), 25 Broadway, New York, N. Y.:	St. s. Oakland..... 1,672	St. s. W. G. Harahan..... 266
St. s. Calmar..... 5,786	St. p. Piedmont..... 1,854	Chesapeake Ferry Co. (Va.), 706 Front Street, Norfolk, Va.:
Ol. s. Cubore..... 6,891	St. p. Santa Clara..... 2,282	St. p. Chesapeake..... 1,021
St. s. Oakmar..... 5,766	St. p. Transit..... 1,566	St. s. Hampton Roads..... 710
St. s. Pennmar..... 5,868		St. p. Seawells Point..... 867
St. s. Texmar..... 5,505		
St. s. Yorkmar..... 5,613		

Chesapeake Steamship Co. (Md.), 619 Light Street, Baltimore, Md.:	City of Milwaukee (Wis.), City Hall, Milwaukee, Wis.:	Clegg Ship Owning Corp. (N. Y.), 44 Beaver Street, New York, N. Y.:
St. s. City of Atlanta..... 1,071	St. s. No. 15 M. F. D..... 681	Ol. s. Silveroak..... 3,440
St. s. City of Baltimore..... 2,379	St. s. No. 29 M. F. D..... 914	Ol. s. Silverspruce..... 3,424
St. s. City of Norfolk..... 2,379	St. s. Torrent..... 294	Cleveland & Buffalo Transit Co. (Del.), 7 West Tenth Street, Wilmington, Del.
St. s. City of Richmond..... 1,923	City of New York: Department of Plant and Structures, Municipal Building, New York, N. Y.:	St. p. City of Buffalo..... 2,940
St. s. Yorktown..... 1,547	Ol. s. Greenwich Village..... 245	St. p. City of Erie..... 2,498
Chicago, Duluth & Georgian Bay Transit Co. (Ind.), 110 West Adams Street, Chicago, Ill.:	Ol. s. Mott Haven..... 245	St. p. Goodtime..... 1,919
St. s. North American..... 2,317	St. s. President Roosevelt..... 1,907	St. p. Seandbee..... 6,381
St. s. South American..... 2,662	St. s. Yorkville..... 593	Cleveland Cliffs Steamship Co. (Ohio), Union Trust Building, Cleveland, Ohio:
Chicago Navigation Co. (Minn.), 210 Board of Trade Building, Duluth, Minn.:	City of New York (N. Y.), Municipal Building, New York, N. Y.:	St. s. Cadillac..... 3,580
St. s. Otto M. Reiss..... 4,378	St. s. Abram S. Hewitt..... 223	St. s. Frontenac..... 8,158
St. s. W. E. Fitzgerald..... 4,940	St. s. American Legion..... 2,089	St. s. F. A. Balloy..... 6,924
Chico Steamship Co. (N. Y.), 25 Broadway, New York, N. Y.:	St. p. Atlantic..... 930	St. s. Ishpeming..... 6,924
St. s. Chillum..... 5,030	St. s. Battle..... 134	St. s. J. H. Sheadlo..... 6,838
St. s. Chilcop..... 5,391	St. s. Bay Ridge..... 862	St. s. Marquette..... 4,950
St. s. Chiholl..... 5,107	St. s. Bird S. Coler..... 100	St. s. Michigan..... 6,924
St. s. Chilseo..... 5,104	St. s. Bronx..... 1,954	St. s. Munising..... 3,838
St. s. Chuky..... 6,020	St. s. Brooklyn..... 1,954	St. s. Negamco..... 3,644
Chisholm Vessels Co. (Mass.), John, 35 Wharf Street, Gloucester, Mass.:	St. s. Brooklyn..... 154	St. s. Pioneer..... 6,310
Ol. s. Arethusus..... 157	St. s. Col. Chynon..... 364	St. s. Pontiac..... 8,200
Ga. s. Befflum..... 120	St. s. Cornelius W. Lawrence..... 172	St. s. William G. Mather..... 8,602
Ga. s. Fablin..... 248	St. s. Dongan Hills..... 2,029	Clyde Steamship Co. (Mo.), Pier 36, North River, New York, N. Y.:
Christenson Steamship Co. (Calif.), 230 California Street, San Francisco, Calif.:	St. s. Edward Riegelmann..... 593	St. s. Chippewa..... 2,960
St. s. Charles Christenson..... 5,630	St. p. Florida..... 818	St. s. City of Jacksonville..... 4,450
St. s. Edwin Christenson..... 5,708	St. s. Frank A. Cunningham..... 593	St. s. Delaware..... 1,907
St. s. Eleanor Christenson..... 5,411	St. s. Franklin Edson..... 112	St. s. Edward S. Atwood..... 111
St. s. Jane Christenson..... 5,775	St. s. George B. McClellan..... 250	St. s. E. J. McCormack..... 117
Cities Service Transportation Co. (Del.), 60 Wall Street, New York, N. Y.:	El. s. George W. Loft..... 875	St. s. Huron..... 3,318
St. s. Cities Service Empire..... 8,103	St. s. Gowanus..... 862	St. s. Mohawk..... 5,890
St. s. Cities Service Fuel..... 5,343	St. s. Henry Bruckner..... 593	St. s. Norfolk..... 2,453
St. s. Cities Service Petrol..... 7,805	St. s. Henry A. Meyer..... 593	St. s. Onelda..... 2,664
St. s. Cities Service Toledo..... 7,929	St. s. James Duane..... 326	St. s. Osage..... 2,649
St. s. Hadnot..... 0,268	St. s. John A. Lynch..... 593	St. w. Osceola..... 474
St. s. Hagood..... 0,800	St. s. John H. McCoy..... 593	St. s. Ozark..... 2,689
St. s. Hulo..... 0,880	St. s. John Purroy Michel..... 334	St. s. Pawnee..... 1,907
St. s. Wintertown..... 0,315	St. s. Joseph A. Gilder..... 593	St. s. Philadelphia..... 2,453
Citizens Light, Power & Water Co. (P. A.), Ketchikan, Alaska:	St. s. Joseph J. O'Brien..... 593	Coal Transportation Co. (Del.), Bethel, Del.
Ol. s. Bellingham..... 360	St. p. Joseph J. O'Donohue..... 901	Se. b. Andrew McDonald..... 2,218
Ol. s. Norco..... 615	St. s. Julius Miller..... 593	Se. b. Charles W. Baird..... 2,204
City of Baltimore (Md.), City Hall, Baltimore, Md.:	St. s. Macom..... 235	Se. b. William B. Francher..... 2,216
St. p. Annapolis..... 877	St. s. Manhattan..... 155	Coastwise Steamship & Barge Co. (Wash.), 502 Burko Building, Seattle, Wash.:
St. s. Catawact..... 185	St. s. Manhattan..... 1,954	Sch. Henry Villard..... 1,552
St. s. Deluge..... 313	St. s. Maurice E. Connolly..... 593	St. s. James Griffiths..... 3,545
St. p. F. C. Latrobe..... 726	St. s. Mayor Gaynor..... 1,634	Coastwise Transportation Corpora- tion (Mo.), 381 St. John Street, Portland, Me.:
St. p. Howard W. Jackson..... 379	St. s. Murray Hulbert..... 593	St. s. Bristol..... 3,922
St. s. Torrent..... 340	St. s. Nassau..... 862	St. s. Coastwise..... 4,015
City of Boston (Mass.), City Hall, Boston, Mass.:	St. s. No. 69..... 103	St. s. Hampton..... 4,725
St. s. Angus J. McDonald Eng- ine 41..... 178	St. s. Queens..... 1,951	St. s. Middlesex..... 4,727
St. s. Charles C. Donoghue..... 750	St. s. Richmond..... 2,006	St. s. Norfolk..... 3,521
St. s. Daniel A. McCormack..... 750	St. s. Riverside..... 300	St. s. Suffolk..... 4,607
St. s. General Sumner..... 440	St. s. Rodman Wynnaker..... 875	Collyer, Robert, 104 Java Street, Brooklyn, N. Y.:
St. s. Guardian..... 124	St. s. The New Yorker..... 243	St. s. Marina..... 1,151
St. s. John P. Dowd Engine 47..... 170	St. s. Thomas Willett..... 326	St. s. President Arthur..... 10,283
St. s. John H. Sullivan..... 527	St. s. W. R. Hearst..... 875	Colombian Steamship Co. (Del.), 17 Battery Place, New York, N. Y.:
St. s. Lieut. Flaherty..... 727	St. s. William J. Gaynor..... 270	St. s. Buracoa..... 2,599
St. s. Michael J. Perkins..... 357	St. s. William L. Strong..... 203	St. s. Bogota..... 2,027
St. s. Noddle Island..... 504	St. s. William T. Collins..... 593	St. s. Bolivar..... 2,606
St. s. Ralph J. Palumbo..... 755	St. p. Wyoming..... 833	St. s. Bridgetown..... 2,559
City of Buffalo, Fire Headquarters, Buffalo, N. Y.:	St. s. Zophar Mills..... 185	St. s. Martinique..... 2,559
St. s. George R. Potter..... 133	City of Philadelphia (Pa.), City Hall, Philadelphia, Pa.:	Colonial Navigation Co. (N. Y.), Pier 44, North River, New York, N. Y.:
St. s. W. S. Grattan..... 208	St. p. City Ice Boat No. 2..... 471	St. s. Brockton..... 1,297
City of Chicago (Ill.), City Hall, Chicago, Ill.:	St. s. Edwin S. Stuart..... 150	St. s. Concord..... 1,248
St. s. Graeme Stewart..... 309	St. s. J. Hampton Moore..... 292	St. s. Lexington..... 1,248
St. s. Illinois..... 287	St. s. John Wannamaker..... 202	St. s. Marlon..... 1,185
St. s. Joseph Medill..... 309	St. s. John Weaver..... 1,760	Colonna's Shipyard (Va.), Berkley, Va.:
City of Detroit (Mich.), 600-602 Marquette Building, Detroit, Mich.:	St. s. Rudolph Blankenburg..... 202	St. s. A. Brooke Taylor..... 295
St. s. James Battle..... 198	St. s. Samuel H. Ashbridge..... 268	St. s. America..... 107
St. s. James R. Elliott..... 210	City of Portsmouth and County of Norfolk, Portsmouth, Va.:	St. s. Helen Euphane..... 178
	St. p. Columbia..... 810	
	St. p. New York..... 800	
	St. p. Rockway..... 520	
	St. w. Twin City..... 202	
	St. p. Virginia..... 818	
	Chalbone-Annapolis Ferry Co. (Md.), Chabonne, Md.:	
	Ol. s. Albert C. Ritchie..... 747	
	St. p. Gov. Emerson C. Harring- ton..... 875	
	Ol. s. John M. Dennis..... 880	
	Clark, M. L., 607 East Fearing Street, Elizabeth City, N. C.:	
	Ga. s. Tamarack..... 157	
	Ol. s. Valencia..... 114	

Columbia River Packer's Association (Oreg.), Foot Sixth Street, Astoria, Oreg.:		County of King, County City Building, Seattle, Wash.:		Dalzell, Fred B., 24 State Street, New York, N. Y.—Continued.	
St. s. Memnon.....	3,415	St. s. Fortuna.....	121	St. s. Perth Amboy.....	204
Shp. St. Nicholas.....	1,798	St. p. Leschl.....	433	St. s. W. F. Dalzell.....	147
Columbia River Smoked Fish Co. (N. Y.), 174 North Eleventh Street, Brooklyn, N. Y.:		St. s. Lincoln.....	580	Dalzell, G. Howland, 24 State Street, New York, N. Y.:	
Ga. s. La Merced.....	1,696	Ga. s. Vashon Island.....	283	St. s. Dalzelle.....	176
Ga. s. Z. R. 3.....	2,376	St. s. Washington.....	323	St. s. Perth Amboy No. 2.....	204
Columbia Steamship Co. (Ohio), Union Trust Building, Cleveland, Ohio:		St. p. West Seattle.....	773	St. s. Perth Amboy No. 4.....	168
St. s. C. Russell Hubbard.....	6,839	Coyle & Co. (La.), W. G., Pero Marquette Building, New Orleans, La.:		Davenport, J. O., 16 California Street, San Francisco, Calif.:	
St. s. David Z. Norton.....	5,667	St. s. Adler.....	523	St. s. Davenport.....	911
St. s. Harvey D. Goulder.....	6,617	St. s. Corona.....	150	St. s. Tiverton.....	557
St. s. Howard M. Hanna, Jr.....	6,204	St. s. DeBurdeleben.....	429	Davidson Steamship Co. (Minn.), Bay City, Mich.:	
St. s. John A. Topping.....	8,345	St. s. Shipsey.....	496	Sch. Chieftan.....	2,704
St. s. Joseph H. Frantz.....	8,289	St. s. W. G. Wilmot.....	150	St. s. Cottonwood.....	2,470
St. s. Leonard B. Miller.....	6,291	Crosby Fisheries (Wash.), 473 Colman Building, Seattle, Wash.:		St. s. Luke George.....	2,486
St. s. W. C. Richardson.....	4,937	St. s. Nehalem.....	685	Sch. Montezuma.....	2,722
St. s. William Livingstone.....	6,634	St. s. Salmon King.....	1,377	St. s. Sacramento.....	2,380
St. s. William F. Stifel.....	4,871	Crowell & Thurlow (Me.), 131 State Street, Boston, Mass.:		Davison & Bro. (Pa.), J. K., Forty-second and Davison Streets, Pittsburg, Pa.:	
Commercial Courier Steamship Co. (Del.), DuPont Building, Wilmington, Del.:		Sch. Courtney C. Houch.....	1,627	St. w. E. K. Davison.....	203
St. s. Commercial Courier.....	2,111	Sch. Horace A. Stone.....	1,376	St. w. Elizabeth Smith.....	128
St. s. Commercial Navigator.....	2,638	Sch. Jennie Flood Kregger.....	1,838	St. w. J. K. Davison.....	259
Commercial Mariner S. S. Co. (Del.), 5 Broadway, New York, N. Y.:		Sch. Maude M. Morey.....	1,364	Davison Chemical Co. (Md.), Garrett Building, Baltimore, Md.:	
St. s. Commercial Mariner.....	2,559	Crowley Launch & Tugboat Co. (Calif.), Pier 14, San Francisco, Calif.:		So. b. Ashland.....	2,223
St. s. Commercial Orleanian.....	2,674	Ol. s. Pioneer.....	443	St. s. Astron.....	415
Commissioners of the Palisades, Interstate Park of New York, 25 Broadway, New York, N. Y.:		St. s. Richmond.....	135	So. b. Dover.....	2,228
St. p. Clermont.....	1,864	Cruible Fuel Co. (Del.), Oliver Building, Pittsburgh, Pa.:		St. p. The Daveo.....	310
St. p. Oontora.....	1,213	St. w. Atha.....	135	St. s. Volant.....	415
Coney Island (Ohio), 503 Strand Theater Building, Cincinnati, Ohio:		St. w. Crucible.....	281	Davis Co. (Mass.), Fred L., 49 Rogers Street, Gloucester, Mass.:	
St. p. Island Maid.....	363	Cuba Distilling Co. (W. Va.), Curtis Bay, Md.:		Ga. s. American.....	137
St. p. Island Queen.....	986	St. s. Carrabelle.....	5,030	Ga. s. Imperator.....	148
Consolidated Fisheries Co. (Del.), Lewes, Del.:		St. s. Cassimir.....	5,030	Ga. s. Joffre.....	138
St. s. Alaska.....	229	St. s. Cathoula.....	5,030	Delaware & Western Railroad Co. (Pa.), 90 West Street, New York, N. Y.:	
Ol. s. Albatross.....	372	St. s. William Isom.....	3,321	St. s. Hoboken.....	173
St. s. E. J. Codd.....	141	Culbreath, Jr., P. P., c/o Phillip Shore, Stovall Building, Tampa, Fla.:		St. s. New York.....	173
St. s. Eugene F. Price.....	168	Sch. Catharlen.....	288	Delaware, Lackawanna & Western Railroad Co. (Pa.), 90 West Street, New York, N. Y.:	
Ol. s. Fish Hawk.....	338	Sch. Cardenas.....	307	St. s. Bath.....	204
St. s. Mary B. Garner.....	252	Sch. Matanzas.....	307	St. s. Bernardsville.....	181
St. s. Medrie.....	380	Cumberland Transportation Co. (Ky.), Burnside, Ky.:		St. s. Blairstown.....	403
St. s. Pellean.....	379	St. w. Cellna.....	177	St. s. Buffalo.....	431
St. s. Peter C. Struven.....	254	St. w. City of Burnside.....	161	St. s. Buffalo.....	1,292
St. s. Ranger.....	213	St. w. Rowena.....	187	St. s. Chester.....	263
St. s. Sea Bird.....	383	Curtis Bay Towing Co. (Md.), 1600 Continental Building, Baltimore, Md.:		St. s. Corning.....	204
Ga. s. Vester.....	131	St. s. Ashwaubomie.....	176	St. s. Fulton.....	229
St. s. Walter Adams.....	271	St. s. Curtis Bay.....	133	St. s. Hoboken.....	1,292
Construction Materials Co. (Ind.), 228 North La Salle Street, Chicago, Ill.:		St. s. Dandy.....	115	St. s. Lackawanna.....	181
St. s. Sanderft.....	2,054	St. s. Fort McHenry.....	111	St. s. Madison.....	181
Ga. s. Sandmaster.....	1,849	St. s. Maryland.....	108	St. s. Montclair.....	130
Cooper River Ferry Commission (S. C.), The Central Wharf, Charleston, S. C.:		St. s. Port Covington.....	145	St. s. Montrose.....	352
St. p. Lawrence.....	451	St. s. Sparrows Point.....	153	St. s. Morristown.....	181
Ga. s. Palmetto.....	252	Cuyamel Fruit Co. (S. D.), Masonic Temple, New Orleans, La.:		St. s. Newark.....	231
Cornell Steamboat Co. (N. Y.), 22 Ferry Street, Kingston, N. Y.:		Ga. s. Cuyamel Fruit Co. Barge No. 3.....	311	St. s. Newton.....	105
St. s. Bear.....	181	Ga. s. Cuyamel Fruit Co. Barge No. 4.....	328	St. s. New York.....	173
St. s. Edwin H. Mend.....	248	Dady Engineering & Contracting Co. (N. Y.), M. J., 367 Fulton Street, Brooklyn, N. Y.:		St. s. Orange.....	130
St. s. Geo. W. Washburn.....	298	St. s. Arelio.....	197	St. s. Seanton.....	181
St. s. Hercules.....	119	St. s. Craftsman.....	358	St. s. Stroudsburg.....	195
St. s. J. O. Hartt.....	222	Dalzell, Fred B., 24 State Street, New York, N. Y.:		St. s. Syracuse.....	431
St. s. Jumbo.....	217	St. s. C. P. Raymond.....	111	St. s. Washington.....	181
Ga. s. Lion.....	218	St. s. Carroll K. West.....	106	Delaware-New Jersey Ferry Co. (Del.), foot East Fourth Street, Wilmington, Del.:	
St. s. Osceola.....	182	St. s. Dalzelle.....	173	St. p. Arelio.....	394
St. s. Persoveranco.....	385	St. s. Dalzellace.....	177	St. p. Baltio.....	308
St. s. Pocahontas.....	177	St. s. Dalzeline.....	125	St. p. Cape May.....	714
St. s. S. L. Crosby.....	103	St. s. Grace A. Dalzell.....	146	St. p. Long Beach.....	411
St. s. W. N. Bavler.....	101	St. s. John J. Timmons.....	145	St. p. New Castle.....	721
Cottman Co. (Md.), Keyser Building, Baltimore, Md.:		St. s. New York Marine Co. No. 2.....	204	St. p. Peerless.....	298
St. s. Boxer.....	210	St. s. New York Marine Co. No. 3.....	204	St. p. Ponnsville.....	725
St. s. Margaret.....	289	St. s. Panther.....	130	Delaware River Ferry Co. (N. J.), Camden, N. J.:	
St. s. Porter.....	181			St. s. Atlantic City.....	807
St. s. Wrestler.....	149			St. p. City of Reading.....	703

Detroit & Cleveland Navigation Co. (Mich.), foot Wayne Street, Detroit, Mich.—Con.	
St. p. Eastern States.....	3,077
St. w. Greater Buffalo.....	7,739
St. w. Greater Detroit.....	7,739
St. p. Western States.....	3,077
Detroit & Windsor Ferry Co. (Mich.), foot Woodward Avenue, Detroit, Mich.:	
St. s. Britannia.....	570
St. s. Cadillac.....	630
St. s. Columbia.....	903
St. s. La Salle.....	077
St. s. Pleasure.....	439
St. s. Pontiac.....	220
St. s. Promise.....	473
St. s. Ste. Claire.....	870
Detroit Materials & Transportation Co. (Mich.), 200 Transportation Building, Detroit, Mich.:	
St. s. Charles Holden.....	717
St. s. F. E. Harvey.....	355
St. s. Frank C. Osborn.....	631
St. s. H. Duhke.....	620
St. s. Pearson.....	207
Detroit Sulphite Transportation Co. (Mich.), 9125 West Jefferson Avenue, Detroit, Mich.:	
Se. b. Cordova.....	3,180
Sch. Mitschibro.....	2,237
St. s. Sulphite.....	437
Se. b. Swederope.....	1,550
Diamond O Navigation Co. (Oreg.), 218 Hawthorne Avenue, Portland, Oreg.:	
St. w. Diamond O.....	442
St. w. Wauna.....	149
Diamond P. Transportation Co. (Del.), 161 South Front Street, Philadelphia, Pa.:	
Se. b. Howard E.....	430
Se. b. Mildred.....	450
Se. b. Pocono.....	398
Se. b. Rose.....	443
Ol. s. Samson.....	138
Ol. s. Soultrop.....	113
Se. b. Wayne.....	430
Diamond State Fish Products Co. (Del.), Lewes, Del.:	
Ga. s. Lancaster.....	141
Ga. s. Murlin.....	141
Dimon Steamship Corporation (Del.), 24 State Street, New York, N. Y.:	
St. s. Pacific Cedar.....	5,728
St. s. Pacific Fir.....	5,045
St. s. Pacific Hemlock.....	5,651
St. s. Pacific Oak.....	5,770
St. s. Pacific Pine.....	5,435
St. s. Pacific Redwood.....	5,683
St. s. Pacific Spruce.....	5,509
Dollar Co. (Calif.), Robert, 311 California Street, San Francisco, Calif.:	
Shp. David Dollar.....	2,832
Shp. James Dollar.....	3,017
Shp. Joseph Dollar.....	2,407
Shp. Mno Dollar.....	5,403
Shp. Mary Dollar.....	3,102
St. s. Ruth Alexander.....	8,135
Shp. William Dollar.....	3,238
Dollar Steamship Line (Calif.), 311 California Street, San Francisco, Calif.:	
St. s. Diana Dollar.....	7,033
St. s. Margaret Dollar.....	7,030
St. s. Melville Dollar.....	7,032
St. s. President Adams.....	10,558
St. s. President Cleveland.....	14,123
St. s. President Garfield.....	10,558
St. s. President Harrison.....	10,553
St. s. President Hayes.....	10,533
St. s. President Lincoln.....	14,187
St. s. President Monroe.....	10,533
St. s. President Pierce.....	14,123
St. s. President Polk.....	10,500
St. s. President Taft.....	14,123
St. s. President Wilson.....	14,127

Dollar Steamship Line (Calif.), 311 California Street, San Francisco, Calif.—Continued.	
St. s. President Van Buren.....	10,533
St. s. Stunley Dollar.....	5,929
St. s. Stuart Dollar.....	7,038
Donaldson, Wm. J., Beach and Palmer Streets, Philadelphia, Pa.:	
St. s. Hustler.....	121
St. s. Wm. J. Donaldson.....	173
Dougherty Co. (Md.), P., Hearst Tower Building, Baltimore, Md.:	
Se. b. Allegany.....	2,203
Se. b. Annapolis.....	1,371
Se. b. Baltimore.....	1,307
Se. b. Carroll.....	2,301
Se. b. Delaware.....	1,371
St. s. Dunmore.....	427
Se. b. Frederick.....	2,301
Se. b. Garrett.....	2,301
Se. b. Harford.....	2,210
St. s. Ivanhoe.....	427
Se. b. Montgomery.....	2,307
Se. b. Maryland.....	1,371
Se. b. Myo.....	2,229
Se. b. Monk.....	1,370
Se. b. Providence.....	1,371
Se. b. Talbot.....	2,223
Se. b. Wilmington.....	1,374
Douglas Co. (Va.), Reedville, Va.:	
St. s. Long Island.....	300
St. s. Margaret.....	273
Dovillo Lake Sand & Gravel Co., 424 Water Street, Toledo, Ohio:	
St. s. Commerce.....	112
St. s. R. E. Doville.....	102
Du Bois' Sons Co. (N. Y.), Henry, 17 State Street, New York, N. Y.:	
St. s. Arlosa.....	202
St. s. Dubois.....	223
Durham Navigation Corporation (Del.), 17 Battery Place, New York, N. Y.:	
Sch. Bessie M. Dustin.....	1,264
Sch. Dustin O. Cressy.....	802
Se. b. Hatteras.....	788
Bkn. H. W. Brown.....	2,352
Se. b. Haverford.....	678
Se. b. Hopatcong.....	813
Se. b. Indiana.....	1,620
Se. b. Kentucky.....	1,570
Bkn. Marsala.....	2,422
Se. b. Musconetcong.....	843
Se. b. Nuy Ang.....	843
Sch. Oakley C. Curtis.....	2,374
Se. b. Ohio.....	1,620
Se. b. Occidental.....	1,532
St. s. Paoli.....	330
Sch. Resolute.....	634
Se. b. Rondout.....	831
Se. b. Shlekshiny.....	836
Se. b. Smith & Terry No. 4.....	2,231
Se. b. Smith Line No. 1.....	489
St. s. Trader.....	2,104
St. s. Triton.....	259
Se. b. Upton.....	843
St. s. W. S. Taylor.....	318
Durham Transportation Corporation (Del.), 17 Battery Place, New York, N. Y.:	
Se. b. Camden.....	696
Se. b. Chenango.....	071
Se. b. Devon.....	724
St. s. Fair Oaks.....	1,275
Dyer Transportation Line (R. I.), 185 South Water Street, Providence, R. I.:	
St. s. Sagamore.....	173
St. s. Ruth B. Lute.....	148
Eagle Packet Co. (Mo.), foot Vine Street, St. Louis, Mo.:	
St. w. Bald Eagle.....	468
St. w. Cape Girardeau.....	470
St. s. Golden Eagle.....	193
St. w. Piassa.....	214

East Jersey R. R. Terminal Co. (N. J.), 11 Broadway, New York, N. Y.:	
St. s. H. O. Ruding.....	152
St. s. K. Granger Benson.....	177
St. s. S. H. Edwards.....	179
East Thirty-fourth Street Vehicular Ferry (N. Y.), 303 Fifth Avenue, New York, N. Y.:	
St. s. Mount Holly.....	292
St. s. Mount Hood.....	642
St. s. Mount Hope.....	757
Eastern Steamship Corporation (N. Y.), Prudential Building, Buffalo, N. Y.:	
St. s. George H. Ingalls.....	4,001
St. s. Henry P. Werner.....	3,833
St. s. Morris S. Troumaine.....	4,004
Eastern Steamship Lines (Mo.), Elliot, Mo.:	
St. s. Belfast.....	2,157
St. s. Boston.....	4,939
St. s. Calvin Austin.....	3,820
St. s. Camden.....	2,153
St. p. City of Bangor.....	1,661
St. s. Cornish.....	1,827
St. s. Cumberland.....	2,598
St. s. Falmouth.....	2,600
St. s. Governor Dingloy.....	3,820
St. s. Herman Winter.....	2,025
St. s. H. F. Dimock.....	2,625
St. p. J. T. Morse.....	780
St. s. Madison.....	3,734
St. s. New York.....	4,980
St. s. North Land.....	3,121
St. s. Norwalk.....	2,157
St. s. Sagamore.....	2,592
St. s. Sandwich.....	2,606
St. s. Southport.....	245
St. s. Westport.....	246
St. s. Wilton.....	1,827
Eastern Steamship Lines (Mo.), Pier 10, North River, New York, N. Y.:	
St. s. George Washington.....	5,184
St. s. Hamilton.....	3,723
St. s. Jefferson.....	3,723
Eastern Steamship Lines (Mo.), Box 1434, Richmond, Va.:	
St. s. Virginia Express.....	1,948
St. s. Virginia Limited.....	1,948
Eastern Transportation Co. (Del.), Ford Building, Wilmington, Del.:	
St. s. A. L. Walker.....	427
Se. b. A. H. Olwine.....	1,077
St. s. Baldrock.....	425
St. s. Britannia.....	116
Se. b. Charles J. Hooper.....	2,217
Se. b. Eastern.....	211
Se. b. Eastern.....	2,198
Se. b. Eugenia Hooper.....	730
Se. b. Harry F. Hooper.....	830
Se. b. Joseph E. Hooper.....	2,233
Se. b. Joseph J. Hoop.....	1,032
Se. b. Luther E. Hooper.....	2,197
Se. b. Marie Hooper.....	2,190
St. s. Montrose.....	427
Se. b. Sweetser Linthicum.....	695
St. s. T. J. Hooper.....	459
Se. b. T. J. Hooper.....	2,197
Edwards Co. (Va.), Reedville, Va.:	
Ga. s. Armistice.....	227
Ga. s. E. Warren Edwards.....	214
St. s. Hannah A. Lennen.....	136
St. s. W. L. Messick.....	291
St. s. Wilbert A. Edwards.....	301
Edwards-Slaughter Co. (Va.), Fleeton, Va.:	
St. s. E. Warren Reed.....	156
St. s. G. S. Allyn.....	211
St. s. M. M. Davis.....	298
Electric Ferries (N. J.), 420 Lexington Avenue, New York, N. Y.:	
Ol. s. Charles W. Calkin.....	405
El. s. Frank E. Gannett.....	405
El. s. Frederick Peirce.....	405
El. s. Grenville Kane.....	405

Electric Ferries (N. J.), 420 Lexington Avenue, New York—Continued.		Export S. S. Corporation (N. Y.), 25 Broadway, New York, N. Y.—Continued.		Freeport Sulphur Transportation Co. (Del.), 61 Broadway, New York, N. Y.:	
Ol. s. Governor Moore.....	405	St. s. Express.....	4,969	St. s. Freeport Sulphur No. 2.....	488
El. s. W. A. Baldwin.....	405	St. s. Extavia.....	5,091	St. s. Freeport Sulphur No. 5.....	4,127
Elizabeth City Boat Line (Va.), Pier 7, M. & M. T. Co., Norfolk, Va.:		St. s. Exton.....	5,083	St. s. Freeport Sulphur No. 6.....	4,487
St. s. Harby.....	260	Falls Cities Ferry & Transportation Co. (Ind.), Jeffersonville, Ind.:		Fry, Eugene W., Commercial Trust Building, Philadelphia, Pa.:	
Ga. s. Virginia Duro.....	220	Ga. p. Froman M. Coots.....	570	Sch. Anaconda.....	2,217
Elizabeth Co. (Del.), 918 East Grant Street, Elizabeth, N. J.:		St. p. Henry Watterson.....	830	Sch. Cohasset.....	2,226
St. s. Betty Kennedy.....	127	Farmers Transportation Co. (Calif.), 351 California Street, San Francisco, Calif.:		Sch. Sakonnet.....	2,204
St. s. Charles Kennedy, jr.....	135	St. w. Sacramento.....	760	Gallagher & Co., T. P. (N. Y.), 271 Madison Avenue, New York, N. Y.:	
St. s. Mary J. Kennedy.....	117	St. w. Valletta.....	419	St. s. Darden.....	5,186
Erle & St. Lawrence Corporation (Del.), 42 Broadway, New York, N. Y.:		Ferry Holding Corporation (Del.), 90 West Street, New York, N. Y.:		St. s. Gladysbe.....	5,180
Ga. s. I. L. I. 101.....	1,040	St. p. America.....	689	Garland Steamship Corporation (N. Y.), 44 Whitehall Street, New York, N. Y.:	
Ga. s. I. L. I. 102.....	1,040	St. p. Henry L. Joyce.....	688	St. s. James B. Duko.....	5,828
Ga. s. I. L. I. 103.....	1,040	Fidelity Trust Co. (Me.), 467 Congress Street, Portland, Me.:		St. s. Penn Mar.....	5,868
Ga. s. I. L. I. 104.....	1,040	St. s. Ajax.....	356	General Engineering & Dry Dock Co. (Calif.), 1100 Sansome Street, San Francisco, Calif.:	
Ga. s. I. L. I. 105.....	1,040	St. s. Atlas.....	644	St. s. Diablo.....	5,997
Erle Basin Towing & Hoisting Co. (N. Y.), 25 Broadway, New York, N. Y.:		Pinkline-Guild Transportation Co. (Del.), Du Pont Building, Wilmington, Del.:		St. s. Mohinks.....	6,049
St. s. Harry G. Lytle.....	266	St. s. Abron.....	4,870	General Transit Co. (Ohio), Union Trust Building, Cleveland, Ohio:	
St. s. James Doughterty.....	263	St. s. Dio.....	4,823	St. s. Inca.....	1,414
St. s. Ox.....	109	St. s. Doehot.....	4,834	St. s. Thomas Maytham.....	2,329
Erle Land & Improvement Co. (N. J.), 50 Church Street, New York, N. Y.:		St. s. Manhattan Island.....	4,834	Gilkey Bros. Towing Co. (Wash.), Anacortes, Wash.:	
St. s. Chicago.....	140	St. s. Sabotawan.....	4,834	St. s. Columbia.....	132
Ol. s. Hornell.....	180	Flechas, M. M., Pascagoula, Miss.:		St. s. Intrepid.....	123
St. s. Jamestown.....	1,538	Sch. Flechas.....	482	St. s. Sea King.....	181
St. s. Marlon.....	141	Sch. W. J. Collo.....	450	Gladstone Transportation Co. (Del.), 90 West Street, New York, N. Y.:	
St. s. Youngstown.....	1,553	Florida East Coast Car Ferry Co. (S. Dak.), 120 Broadway, New York, N. Y.:		St. s. D. J. Moran.....	6,669
Erle Railroad Co. (N. J.), 50 Church Street, New York, N. Y.:		St. s. Estrada Palma.....	2,639	St. s. Dartford.....	5,180
St. s. Akron.....	171	St. s. Henry M. Flagler.....	2,699	St. s. Garnet Hullings.....	7,211
St. s. Arlington.....	1,440	St. s. Joseph R. Parrott.....	2,406	St. s. General Markham.....	2,487
St. s. Binghamton.....	177	Florida Ferry Co., 26 South Main Street, Jacksonville, Fla.:		St. s. Overbrook.....	5,724
St. s. Boukor No. 4.....	177	St. s. Fletcher.....	235	St. s. Walter Miller.....	7,294
St. s. Chautauqua.....	1,372	El. s. Jackson.....	224	Gleason Coal Co. (Mich.), F. D. 28 Campau Building, Detroit, Mich.:	
St. s. Cleveland.....	107	Fontana Steamship Co. (Ohio), Union Trust Building, Cleveland, Ohio:		St. s. Jay A. Pearson.....	1,200
Ol. s. Corning.....	167	St. s. Colonel.....	3,879	St. s. Tampico.....	1,894
St. s. Elmira.....	202	St. s. Yosemite.....	3,554	St. s. Usona.....	1,310
St. s. Goshen.....	1,459	Ford Motor Co. (Del.), Highland Park, Detroit, Mich.:		Globe Steamship Co. (Minn.), 800 Alworth Building, Duluth, Minn.:	
St. s. Johnson City.....	177	St. s. Ballcamp.....	425	St. s. Ball Brothers.....	5,733
St. s. Nyack.....	117	St. s. Barlow.....	425	St. s. Cuyler Adams.....	5,057
St. s. Nanuet.....	217	St. s. Bathalum.....	426	St. s. Frank C. Ball.....	6,909
St. s. Oradell.....	118	St. s. Baymeade.....	426	St. s. James Davidson.....	8,349
St. p. Passaic.....	1,055	Ol. s. Benson Ford.....	8,626	Golden Gate Ferry Co. (Calif.), foot Hyde Street, San Francisco, Calif.:	
St. s. Paterson.....	130	St. s. Buttercup.....	418	El. s. Golden Age.....	779
St. s. Rochester.....	118	Ga. s. East Indian.....	8,159	El. s. Golden Shore.....	779
St. s. Shohola.....	139	St. s. Ford No. 1.....	190	El. s. Golden State.....	780
St. s. Sterlington.....	398	Ga. s. Henry Ford II.....	8,877	St. s. Golden Way.....	133
St. s. Tuxedo.....	1,483	St. s. Humrick.....	418	El. s. Golden West.....	594
St. s. Waverly.....	217	St. s. Lake Benbow.....	2,368	St. s. Harry B. Speas.....	616
Erle Sand & Gravel Co. (Pa.), foot Bassafras Street, Erie, Pa.:		St. s. Lake Gorin.....	2,368	Goodrich Transit Co. (Del.), 228 Lake Avenue South, Duluth, Minn.:	
St. s. America.....	297	Ol. s. Lake Ormoc.....	2,368	St. s. Alabama.....	2,626
St. s. Erie.....	290	St. s. Onelda.....	2,309	St. s. Arizona.....	1,041
Embark Tankard Co. (Va.), Klumarnock, Va.:		St. s. Onondaga.....	2,309	St. s. Carolina.....	1,304
St. s. Fairfield.....	131	Franklin, T. H., 80 Broad Street, New York, N. Y.:		St. s. Christopher Columbus.....	1,511
St. s. Joseph H. Davis.....	130	St. w. Bombay.....	1,098	St. p. City of Benton Harbor.....	1,286
St. s. Pocohontas.....	286	St. s. Maple.....	1,099	St. s. City of Grand Rapids.....	3,061
Export S. S. Corporation (N. Y.), 25 Broadway, New York, N. Y.:		Franklin Transportation Co. (N. Y.), Ben Peene's Wharf, Yonkers, N. Y.:		St. p. City of Holland.....	1,749
St. s. Examella.....	5,081	St. s. Benjamin Franklin.....	489	St. p. City of St. Joseph.....	1,439
St. s. Examiner.....	4,969	St. s. Bessie.....	116	St. p. City of Saugatuck.....	1,735
St. s. Exanthia.....	5,073	St. s. City of Yonkers.....	170	St. s. Illinois.....	2,427
St. s. Exaroh.....	5,976	Franklin Steamship Corporation (Del.), Union Trust Building, Cleveland, Ohio:		St. s. Indiana.....	1,979
St. s. Exbrook.....	4,840	St. s. Emory L. Ford.....	7,086	St. s. Wisconsin.....	1,921
St. s. Exchange.....	4,971	St. s. Edward J. Berwind.....	8,318	Goodwin-Gallagher Sand & Gravel Corporation (N. Y.), 21 East Fortieth Street, New York, N. Y.:	
St. s. Excheater.....	4,964	St. s. Fred G. Hartwell.....	8,889	Ol. s. Betty.....	108
St. s. Excellency.....	5,052	Freeman, S. S., 1 Drumm Street, San Francisco, Calif.:		St. s. Cockatoo.....	187
St. s. Excello.....	4,990	St. s. Daisy.....	679	St. s. Condar.....	187
St. s. Excelisor.....	5,510	St. s. Daisy Gadsby.....	818	Ga. s. Goodwin No. 14.....	143
St. s. Executive.....	5,109	St. s. Daisy Gray.....	1,187	St. s. Phoenix.....	118
St. s. Exermont.....	4,969	St. s. Daisy Matthews.....	943		
St. s. Exford.....	5,627	St. s. Daisy Putnam.....	886		
St. s. Exhibitor.....	5,106				
St. s. Exllona.....	5,089				
St. s. Exlria.....	4,999				
St. s. Exminster.....	4,985				
St. s. Exmoor.....	4,999				
St. s. Exmouth.....	5,120				
St. s. Explorer.....	5,728				
St. s. Exporter.....	6,629				

Goodwin Steamboat Corporation (N. Y.), Battery Park Pier, New York, N. Y.:	
St. s. H. S. Cuswell.....	109
St. s. Tourist.....	260
Goodyear Redwood Lumber Co. (Mo.), 582 Market Street, San Francisco, Calif.:	
St. s. Helen P. Drew.....	309
St. s. Phoenix.....	256
Gorton-Pew Vessels Co. (Mass.), Rowe Square, Gloucester, Mass.:	
Ga. s. Catherine Burko.....	130
Ga. s. Corinthian.....	161
Ga. s. Elk.....	123
Ga. s. Elmer E. Gray.....	121
Sch. Georgiana.....	122
Ga. s. Herbert Parker.....	139
Ga. s. Ingomar.....	143
Ga. s. John J. Fallon.....	125
Ga. s. Killarney.....	153
Ga. s. Mary F. Curtis.....	121
Ga. s. Mildred Robinson.....	121
Ga. s. Pollyanna.....	119
Ga. s. Rhodora.....	110
Sch. Thomas S. Gorton.....	140
Ol. s. William L. Putnam.....	107
Goss Corporation (Me.), John L., Stonington, Me.:	
Sch. Annie and Reuben.....	128
St. s. Eugenio Spoilford.....	101
Gotham Assets Corporation (Del.), 90 West Street, New York, N. Y.:	
St. p. Dyckman.....	320
St. p. George W. Perkins.....	896
Grace Steamship Co. (Del.), Du Pont Building, Wilmington, Del.:	
St. s. Condor.....	4,747
St. s. Coya.....	4,954
Graco Steamship Co. (Del.), 10 Hanover Square, New York, N. Y.:	
St. s. Cuelquo.....	6,245
St. s. Capuc.....	6,586
St. s. Chureas.....	6,555
St. s. Cuzco.....	5,496
St. s. El Salvador.....	4,847
St. s. Guatemala.....	4,869
St. s. Nora.....	9,020
Ol. s. Santa Barbara.....	8,054
St. s. Santa Cecilia.....	5,873
St. s. Santa Elisa.....	5,004
Ol. s. Santa Inez.....	4,691
Ol. s. Santa Maria.....	7,734
Ol. s. Santa Rita.....	4,691
St. s. Santa Teresa.....	4,858
Grand Trunk-Milwaukee Car Ferry Co. (Wis.), 93 Michigan Street, Milwaukee, Wis.:	
St. s. Grand Haven.....	2,320
St. s. Grand Rapids.....	2,942
St. s. Madison.....	2,942
St. s. Milwaukee.....	2,933
Grasselli Chemical Co., (Del.), 347 Madison Avenue, New York N. Y.:	
St. s. Caesar A. Grasselli.....	183
St. s. Eugene Grasselli.....	157
Gravel Products Corporation (N. Y.), 78 Perry Street, Buffalo, N. Y.:	
Sch. Creto.....	2,083
St. s. Niagara.....	1,760
Great Lakes Dredge & Dock Co. (N. J.), 17 Battery Place, New York, N. Y.:	
St. s. Fred E. Richards.....	357
St. s. John R. Williams.....	396
St. s. Roger C. Sullivan.....	179
Great Lakes Dredge & Dock Co. (N. J.), First National Bank, Duluth, Minn.:	
St. s. Charles M. Warner.....	3,812
Ol. s. John F. Cushing.....	301
Ga. s. Wm. A. Lydon.....	194

Great Lakes Steamship Co. (Del.), Keith Building, Syracuse, N. Y.:	
St. s. A. E. Nettleton.....	6,286
St. s. B. Lyman Smith.....	4,271
St. s. Belgium.....	3,860
St. s. Charles Hubbard.....	4,846
St. s. Denmark.....	5,448
St. s. George B. Leonard.....	4,037
St. s. Finland.....	6,495
St. s. Horace S. Wilkinson.....	8,338
St. s. Hurlbut W. Smith.....	4,602
St. s. J. F. Durston.....	4,701
St. s. John Dunn, Jr.....	6,160
St. s. John B. Cowie.....	6,014
St. s. Lynn C. Smith.....	6,200
St. s. Monroe C. Smith.....	4,281
St. s. Norway.....	6,073
St. s. Smith Thompson.....	4,786
St. s. Sweden.....	4,702
St. s. Wilbert L. Smith.....	4,319
St. s. William Nottingham.....	4,234
Great Lakes Towing Co., (N. J.), N. P. Dock, Foot Seventh Ave- nue, West, Duluth, Minn.:	
St. s. Favorite.....	740
St. b. Resolute.....	3,256
Great Lakes Transit Corporation (N. Y.), 223 Erie Street, Buf- falo, N. Y.:	
St. s. Alfred H. Smith.....	4,608
St. s. Black Diamond.....	619
St. s. C. T. Jullray.....	4,055
St. s. Charles Donnelly.....	3,765
St. s. Chicago.....	3,195
St. s. Daniel Willard.....	4,253
St. s. Delos W. Cooke.....	3,308
St. s. Duluth.....	4,740
St. s. Edward Chambers.....	4,113
St. s. Edward E. Loomis.....	4,279
St. s. F. D. Underwood.....	3,314
St. s. George D. Dixon.....	4,090
St. s. H. A. Scandrett.....	4,011
St. s. J. E. Gorman.....	4,053
St. s. J. M. Davis.....	4,375
St. s. Junata.....	4,333
St. s. Milwaukee.....	3,327
St. s. Octorara.....	4,320
St. s. P. E. Crowley.....	4,077
St. s. Ralph Budd.....	4,071
St. s. Tionesta.....	4,329
St. s. Utica.....	3,533
St. s. W. J. Conners.....	4,625
St. s. W. W. Atterbury.....	4,060
Greyhound Transportation Co. (Oreg.), Foot Taylor Street, Portland, Oreg.:	
St. p. Greyhound.....	111
St. w. Interstate.....	330
Griffiths & Sons, James (Del.), 7 West Tenth Street, Wilming- ton, Del.:	
St. s. Delight.....	5,141
St. s. El Cedro.....	2,512
St. b. Griffson.....	2,259
St. s. S. A. Perkins.....	4,839
Shp. William T. Lewis.....	2,156
Gulf Barge & Towing Co. (La.), Clio and Magnolia Streets, New Orleans, La.:	
St. b. Altamaha.....	2,667
St. b. Belmont.....	1,401
St. s. Northern Light.....	2,599
St. s. Ontario.....	415
Gulf Export & Transportation Co. (Tex.), Foot Millam Street, Beaumont, Tex.:	
St. b. Col. Keith.....	884
Sch. Nomis.....	400
Gulf Pacific Line (Calif.), 240 Front Street, San Francisco, Calif.:	
St. s. Point Arena.....	3,545
St. s. Point Bonita.....	3,283
St. s. Point Fermin.....	3,283
St. s. Point Gorda.....	3,283
St. s. Point Montara.....	3,283
St. s. Point Reyes.....	3,286

Gulf Pacific Line (Calif.), 240 Front Street, San Francisco, Calif.— Continued.	
St. s. Point San Pablo.....	3,545
St. s. Point San Pedro.....	3,545
St. s. Point Sur.....	3,286
Gulf Refining Co. (Tex.), 863 Frick Annex Building, Pittsburgh, Pa.:	
Ga. s. Charles D. Löffler.....	255
Ol. s. Gulfhawk.....	10,208
Gulf Refining Co. (Tex.), Dock 29, West Port Arthur, Tex.:	
Ga. s. Captain Collier.....	161
Ga. s. Choctaw.....	350
Sch. Conemaugh.....	1,774
St. s. Carrier.....	4,711
St. s. Delanco.....	183
Ol. s. Gulfbird.....	10,208
St. s. Gulfbreeze.....	6,651
St. s. Gulfcrest.....	8,952
St. s. Gulfcoast.....	5,188
St. s. Gulfgem.....	6,784
St. s. Gulfking.....	6,500
St. s. Gulfland.....	5,270
St. s. Gulflight.....	6,188
St. s. Gulfmaid.....	6,225
St. s. Gulfroll.....	5,188
St. s. Gulfspan.....	8,862
St. s. Gulfpoint.....	6,972
Ol. s. Gulfpride.....	12,510
St. s. Gulfprince.....	6,500
St. s. Gulfqueen.....	6,795
Ol. s. Gulfspray.....	379
Ol. s. Gulfsprite.....	379
St. s. Gulfstar.....	7,239
St. s. Gulfstate.....	7,216
St. s. Gulfstream.....	5,183
St. s. Gulftrude.....	6,859
St. s. Gulfwax.....	8,862
Ol. s. Gulfwing.....	10,208
St. s. Gulf of Mexico.....	7,807
Ga. s. Gulf of Venezuela.....	6,029
So. b. Junifina.....	1,432
St. s. Ligonier.....	3,737
Ga. s. Mohawk.....	369
So. b. Monongahela.....	1,677
So. b. Ohio.....	1,677
Ga. s. Radium.....	339
St. s. Robert O. Clark.....	291
St. s. Senator Bailey.....	293
So. b. Susquehanna.....	1,381
St. s. Winifred.....	2,551
Halfhill Packing Corporation (Calif.), Channel No. 3, Long Beach, Calif.:	
Sch. Glendale.....	296
Sch. Mary Lou.....	496
Sch. Oceanic Vance.....	445
Hall Corporation (N. Y.), George, 52 Water Street, Ogdensburg, N. Y.:	
St. s. Adrian Iselin.....	2,040
St. s. Hurvey J. Kendall.....	398
St. s. Lucius W. Robinson.....	1,899
Hampton Roads Transportation Co. (Va.), Bankers Trust Build- ing, Norfolk, Va.:	
St. p. City of Norfolk.....	412
St. p. Old Point Comfort.....	430
Hammond Lumber Co. (Del.), 310 Sansome Street, San Francisco, Calif.:	
St. s. Astoria.....	2,224
St. s. Covena.....	2,372
St. s. Havillah.....	0,045
St. s. Missoula.....	4,553
St. s. Samoa.....	1,997
St. s. San Pedro.....	2,235
St. s. Trinidad.....	974
St. s. Tillamook.....	2,117
Hanfy Co. (Calif.), J. R., 24 Market Street, San Francisco, Calif.:	
St. s. Anno Hanfy.....	1,343
St. s. Ryder Hanfy.....	1,343
St. s. Santa Barbara.....	695
St. s. Santa Monica.....	497
St. s. Wellesley.....	770

Harkins Transportation Co. (Oreg.), Municipal Dock 2, Portland, Oreg.:		Hooper, T. J., Catonsville, Md.— Continued.		Inland Waterways Corporation (Del.), 523 Marquette Avenue, Minneapolis, Minn.:	
St. w. Beaver.....	421	Sc. b. Nahant.....	1,269	St. w. O. C. Webber.....	319
St. s. Georgiana.....	242	Sc. b. Ruxton.....	1,281	St. w. John W. Weeks.....	319
St. w. Lurline.....	524	Sc. b. Sherwood.....	1,281	Inland Waterways Corporation, 320-322 Maher Building, Mo- bile, Ala.:	
St. s. Undine.....	516	Sc. b. Tompkinsville.....	1,274	St. s. Cordova.....	267
Hartford & New York Transporta- tion Co. (Conn.), 285 State Street, Hartford, Conn.:		Houston Towing Co. (Tex.), 811 Cotton Exchange Building, Houston, Tex.:		St. s. Demopolis.....	267
St. s. Georgia.....	1,749	St. s. Gulfport.....	224	St. s. Montgomery.....	267
St. s. Middletown.....	1,483	St. s. Orion.....	127	St. s. Tuscaloosa.....	1,537
St. s. Sachem.....	195	St. s. R. C. Velt.....	192	Inter Island Steam Navigation Co. (Hawaii), corner Fort and Merch- ant Streets, Honolulu, Ha- waii.:	
St. s. Seaboard.....	602	Howard, Thomas J., 1 Broadway, New York, N. Y.:		St. s. Claudine.....	846
St. s. Spartan.....	226	Sc. b. Bessie.....	640	Ol. s. Eleu.....	335
St. s. Tennessee.....	1,240	Sc. b. Buck Ridge.....	915	St. s. Hulenkala.....	3,670
Hart-Wood Lumber Co. (Calif.), 1 Drumm Street, San Fran- cisco, Calif.:		Sc. b. Draper.....	855	St. s. Hawaii.....	850
St. s. Claremont.....	1,291	Sc. b. Eagle Hill.....	911	St. s. Helene.....	618
St. s. Point Loma.....	2,119	Sc. b. Enterprise.....	901	St. s. Hualalai.....	3,088
St. s. Quinault.....	1,133	Sc. b. Franklin.....	910	Ga. s. Kailua.....	328
St. s. Solano.....	943	Sc. b. Glendower.....	855	St. s. Kilauea.....	1,338
St. s. San Diego.....	1,487	Sc. b. Indian Ridge.....	910	Ga. s. Lehua.....	204
St. s. Willapa.....	1,185	St. s. Julia Howard.....	360	St. s. Like Like.....	374
Hatfield Campbell Creek Coal Co. (Ohio), 807 Union Trust Build- ing, Cincinnati, Ohio:		Sc. b. Mahanoy.....	855	St. s. Maol.....	420
St. w. D. T. Lane.....	135	St. s. Margaret A. Howard.....	475	St. s. Mauna Kea.....	1,666
St. w. Henry O. Yelser, Jr.....	158	Sc. b. Merrim.....	855	St. s. Matina Ion.....	1,050
St. w. Julius Fleischmann.....	604	Sc. b. Monitor.....	955	St. s. Wainaleale.....	3,092
St. w. W. C. Mitchell.....	121	Sc. b. Paul Howard.....	2,219	Interlake Steamship Co. (Ohio), Union Trust Building, Cleve- land, Ohio:	
Havemeyers & Elder (N. Y.), 25 Broadway, New York, N. Y.:		Sc. b. Silver Brook.....	904	St. s. Adriatic.....	4,658
St. s. Integrity.....	192	St. s. Thomas J. Howard.....	320	St. s. Amasa Stone.....	6,282
St. s. Invader.....	192	St. s. Wm. G. Howard.....	475	St. s. Arcturus.....	6,707
St. s. Invincible.....	231	Huasteca Petroleum Co. (Mo.), 1015 Security Building, Los Angeles, Calif.:		St. s. Augustus B. Wolvin.....	6,585
Hayes, John A., 1010 Ocean Park- way, Brooklyn, N. Y.:		St. s. Mexoll.....	1,370	St. s. C. H. McCullough.....	5,750
St. s. Amagansett.....	390	St. s. Pannoll.....	1,370	St. s. C. S. Robinson.....	6,829
St. s. Arizona.....	201	Hudson River Day Line (N. Y.), Deshbrosses Street Pier, New York, N. Y.:		St. s. Calumet.....	4,641
St. s. Herbert N. Edwards.....	323	St. p. Albany.....	1,415	St. s. Canopus.....	4,078
St. s. J. W. French.....	154	St. p. Alexander Hamilton.....	2,367	St. s. Charles M. Schwab.....	7,935
St. s. Leander Wilcox.....	205	St. s. Chauncey M. Depew.....	652	St. s. Colonel James Pickands.....	8,151
St. s. Martin J. Marran.....	308	St. s. De Witt Clinton.....	3,899	St. s. Corvus.....	4,651
St. s. Portland.....	118	St. p. Hendrick Hudson.....	2,847	St. s. Croto.....	6,030
St. s. Quickstep.....	343	St. s. Peter Stuyvesant.....	1,721	St. s. Cygnus.....	4,725
St. s. Rollin E. Mason.....	323	St. p. Robert Fulton.....	2,168	St. s. D. O. Mills.....	6,598
St. s. Rowland H. Wilcox.....	247	Hudson River Navigation Corpora- tion (Del.), Pier 32, North River, New York, N. Y.:		St. s. E. A. S. Clarke.....	5,750
St. s. William B. Murray.....	390	St. s. Berksbire.....	4,300	St. s. Elba.....	4,071
Highlands, Long Branch & Red Bank Steamboat Co. (N. J.), Keansburg, N. J.:		St. s. Cohoes.....	930	St. s. Harry Coulhy.....	10,179
St. p. Little Silver.....	428	St. w. Fort Orange.....	4,307	St. s. Harry R. Jones.....	5,315
St. p. Mary Patten.....	508	St. s. Green Island.....	1,152	St. s. Hemlock.....	4,684
Hillman Transportation Co. (Pa.), First National Bank Building, Pittsburgh, Pa.:		St. p. Rensselaer.....	2,690	St. s. Henry G. Dalton.....	7,810
St. w. A. B. Sheets.....	173	St. w. Trojan.....	2,571	St. s. J. A. Campbell.....	7,316
St. w. A. R. Budd.....	149	Hudson River Steamboat Co. (Del.), Pier 32, North River, New York, N. Y.:		St. s. James C. Wallace.....	6,684
St. w. J. H. Hillman.....	446	St. s. Newburgh.....	1,033	St. s. James H. Reed.....	5,206
St. p. Volcano.....	186	St. s. Poughkeepsie.....	1,566	St. s. Jay C. Morse.....	6,649
Hobbs, Wall & Co. (Calif.), 1 Drumm Street, San Fran- cisco, Calif.:		Hudson Trust Co. (N. J.), Pier 11, North River, New York, N. Y.:		St. s. John Sherwin.....	6,979
St. s. Elizabeth.....	415	St. s. Allentown.....	229	St. s. Joseph Sellwood.....	6,741
St. s. South Coast.....	301	St. s. Long Branch.....	229	St. s. Jupiter.....	3,719
St. s. Westport.....	211	Hunt, Hatch Transportation Co. (Calif.), 201 Franklin Street, Oakland, Calif.:		St. s. Lagonda.....	3,647
Hoboken Ferry Co. (N. J.), 90 West Street, New York, N. Y.:		Ga. s. Oakland.....	225	St. s. Neptune.....	3,717
St. s. Bergen.....	1,120	Ga. s. Suisun City.....	142	St. s. Odanah.....	4,658
St. s. Binghamton.....	1,462	Ga. s. Surprise.....	129	St. s. Pathfinder.....	6,751
St. s. Chatham.....	1,266	Huron Transportation Co. (Mich.), Ford Building, Detroit, Mich.:		St. s. Pegasus.....	4,776
St. s. Elmira.....	1,460	St. s. John W. Boardman.....	4,011	St. s. Perseus.....	4,978
St. s. Hopatcong.....	1,079	St. s. S. T. Grapo.....	4,769	St. s. Robert Hobson.....	8,024
St. s. Ithaca.....	1,462	St. s. Samuel Mitchell.....	2,277	St. s. Samuel H. Squire.....	4,720
St. s. Lackawanna.....	1,079	Indiana Towing Co. (Ind.), Evans- ville, Ind.:		St. s. Samuel Mather.....	8,151
St. s. Maplewood.....	1,252	St. w. Indiana.....	134	St. s. Saturn.....	4,426
St. p. Montclair.....	1,095	St. w. Robert Gordon.....	115	St. s. Taurus.....	4,470
St. s. Netherlands.....	1,129	Inland Steamship Co. (W. Va.), 38 South Dearborn Street, Chi- cago, Ill.:		St. s. Vega.....	4,382
St. p. Orange.....	1,096	St. s. Joseph Block.....	6,486	St. s. Venus.....	3,719
St. s. Scandinavia.....	1,462	St. s. L. E. Block.....	9,092	St. s. Verona.....	5,880
St. s. Scranton.....	1,462	St. s. N. F. Leopold.....	6,929	St. s. Victory.....	4,527
Holland Co. (N. J.), The Newark, N. J.:		Inland Waterways Corporation (U. S.), 523 Marquette Avenue, Minneapolis, Minn.:		St. s. William B. Davook.....	4,220
St. s. Hackensack.....	1,310	St. w. S. S. Thrope.....	319	St. s. William McLaughlan.....	8,024
St. s. Tenafly.....	1,310	St. w. General Ashburn.....	319	International Elevating Co. (N. J.) 2 Broadway, New York, N. Y.:	
Hooper, T. J., Catonsville, Md.:				Ol. s. America.....	525
Sc. b. Carroll.....	1,281			St. s. Ceres.....	611
Sc. b. Druid Hill.....	1,281			St. s. Excelsior.....	597
Sc. b. Hallowell.....	1,327			St. s. International.....	590
				St. s. Isis.....	591
				St. s. Themis.....	591
				Inter Ocean Steamship Co. (Minn.), Alworth Building, Duluth, Minn.:	
				St. s. James E. Davidson.....	6,206
				St. s. Sierra.....	4,846

Interstate Steamship Co. (W. Va.), 212 Exchange Building, Duluth, Minn.:		Kelly, James J., 155 Broadway, Elizabeth, N. J.:		Legh & Wilkes-Barre Coal Co. (Pa.), 143 Liberty Street, New York, N. Y.—Continued.	
St. s. B. F. Jones.....	5,939	St. s. Francis M. Kelly.....	102	So. b. L. & W. B. C. Co. No. 4..	685
St. s. James Laughlin.....	6,939	St. s. Mary F. Kelly.....	103	So. b. L. & W. B. C. Co. No. 5..	685
St. s. Thomas Walters.....	7,513	St. s. Standard.....	209	So. b. L. & W. B. C. Co. No. 6..	685
St. s. Willis L. King.....	7,568	St. s. Unily.....	404	So. b. L. & W. B. C. Co. No. 7..	685
Intracoastal Towing & Transporta- tion Co. (Tex.), 302 Larendon Building, Houston, Tex.:		Key System Transit Co. (Calif.), Twenty-second and Grove Streets, Oakland, Calif.:		So. b. L. & W. B. C. Co. No. 8..	953
St. s. Atlas.....	118	St. s. Golden Dawn.....	612	So. b. L. & W. B. C. Co. No. 9..	685
St. s. Titan.....	178	St. s. Golden Era.....	673	So. b. L. & W. B. C. Co. No. 10..	862
St. s. Trojan.....	197	El. s. Hayward.....	1,653	So. b. L. & W. B. C. Co. No. 11..	862
Iron Steamboat Co. of New Jersey (N. J.), Pier 1, North River, New York, N. Y.:		El. s. San Leandro.....	1,653	So. b. L. & W. B. C. Co. No. 14..	953
St. p. Cepheus.....	882	Kinney Steamship Co. (Ohio), Rockefeller Building, Cleve- land, Ohio:		St. s. Nottingham.....	408
St. p. Cetus.....	847	St. s. A. T. Kinney.....	6,328	St. s. Plymouth.....	373
St. p. Cygnus.....	857	St. s. Andrew S. Upson.....	4,442	So. b. Wilkes-Barre.....	1,678
St. p. Pegasus.....	847	St. s. J. S. Ashley.....	6,361	Lehigh Coal & Navigation Co. (Pa.), 143 Liberty Street, New York, N. Y.:	
St. p. Perseus.....	847	St. s. Robert B. Wallace.....	6,657	So. b. Conditie.....	831
St. p. Sirius.....	993	St. s. Robert L. Ireland.....	6,387	So. b. Easton.....	830
St. p. Taurus.....	916	Kinsman Transit Co. (Ohio), 1001 Rockefeller Building, Cleve- land, Ohio:		So. b. Greenwood.....	967
Irrington Piermont Ferry Corpora- tion (N. Y.), 51 East Forty- second Street, New York, N. Y.:		St. s. George M. Humphrey.....	8,004	So. b. Ilauto.....	830
St. w. Irrington.....	930	St. s. Henry Steinbrenner.....	4,346	So. b. Nesquehoning.....	967
St. p. Piermont.....	1,095	St. s. Matthew Andrews.....	7,014	So. b. Rahn.....	932
Jacksonville Forwarding Co. (Fla.), foot Laura Street, Jackson- ville, Fla.:		St. s. Phillip Minch.....	5,865	So. b. Tamaqua.....	830
St. s. A. B. Potter.....	234	St. s. Worroll Clarkson.....	8,203	Lehigh Valley Railroad Co. of New Jersey (N. J.), 143 Liberty Street, New York, N. Y.:	
St. s. Threo Friends.....	157	Kitsap County Transportation Co. (Wash.), Grand Trunk Dock, Seattle, Wash.:		Et. s. Allentown.....	181
Jamestown & Newport Ferry Co. (R. I.), Jamestown, R. I.:		Ol. s. Bainbridge.....	572	St. s. Athens.....	266
St. p. Beaver Tail.....	284	St. s. Hyak.....	207	St. s. Auburn.....	241
St. p. Connecticut.....	353	St. s. Kitsap.....	520	St. s. Aurora.....	234
St. s. Governor Carr.....	412	St. s. Liberty.....	211	St. s. Black Diamond.....	243
St. p. Jamestown.....	484	St. s. Verona.....	181	St. s. Claremont.....	177
Jenkins Steamship Co. (Ohio), Union Trust Building, Cleve- land, Ohio:		St. s. Winslow.....	313	St. s. Cornwall.....	173
St. s. Charles O. Jenkins.....	6,285	Klohn, John F., Halliday House, Chicago, Ill.:		St. s. Coxtou.....	548
St. s. F. B. Squire.....	5,156	St. w. Dandellon.....	140	St. s. Hobart.....	109
St. s. Sir Thomas Shaughnessy.....	5,507	St. w. Jim O'Sullivan.....	143	St. s. Irvington.....	365
St. s. Wm. F. Fitch.....	3,629	Kuhlman Builders' Supply & Brick Co. (Ohio), Nicholas Building, Toledo, Ohio:		St. s. Lafayette.....	173
Jex, Ralph W., 1749 Summit Street, Toledo, Ohio:		St. s. T. B. S.....	278	St. s. Lehigh.....	176
Sch. Genoa.....	730	St. s. Walter D.....	130	St. s. Manchester.....	582
Sch. Iron Cliff.....	1,116	Kuskokwim Fishing & Transporta- tion Co. (Wash.), 527 Colman Building, Seattle, Wash.:		St. s. Niagara.....	177
St. s. James H. Prentice.....	535	St. s. Anvil.....	363	St. s. Paekerton.....	430
Johnson, A. B., 1 Drumm Street, San Francisco, Calif.:		St. s. Ruby.....	345	St. s. Powerful.....	176
St. s. Esther Johnson.....	1,104	La Belle Transportation Co. (W. Va.), Wheeling, W. Va.:		St. s. Rochester.....	173
St. s. J. B. Stetson.....	837	Ol. w. Benwood.....	268	St. s. Seneca.....	173
Johnson & Wimsatt (Del.), Thir- teenth and Water Streets SW., Washington, D. C.:		St. w. Carbon.....	184	St. s. Slattington.....	221
Sch. Josephine Wimsatt.....	149	St. w. La Belle.....	310	St. s. Superior.....	168
Sch. Klukora.....	229	St. w. Transporter.....	387	St. s. Victor.....	324
Sch. Mabel and Ruth.....	100	Lake Tankers Corporation (Del.), 43 Exchange place, New York, N. Y.:		Lewis Oyster Co. (Conn.), H. J., Stratford, Conn.:	
Keansburg Steamboat Co. (N. J.), Keansburg, N. J.:		St. s. Interstate No. 2.....	131	St. s. Florence.....	102
St. s. City of Keansburg.....	1,037	Ol. s. Plinthis.....	1,111	St. s. Mary S. Lewis.....	138
St. p. Mobjack.....	610	Lakewood Steamship Co. (Ohio), Western Reserve Building, Cleveland, Ohio:		Libby, McNeill & Libby (Me.), 465 California Street, San Fran- cisco, Calif.:	
St. p. Pocahontus.....	814	St. s. G. N. Wilson.....	4,026	St. s. General W. C. Gorgas.....	4,636
St. p. Smithfield.....	725	St. s. M. A. Reeb.....	3,762	St. s. Geo. F. Haller.....	185
Keeler, Elmer A., 1 Broadway, New York, N. Y.:		St. s. Michael J. Bartelme.....	3,850	Sch. Henry Wilson.....	499
St. s. Ambrose Keeler.....	168	Lamberts Point Towboat Co. (Va.), Norfolk & Western Railroad Piers, Norfolk, Va.:		St. s. Libby Maine.....	1,811
Sch. Heattie.....	1,117	St. s. Camol.....	179	Bk. Oriental.....	1,688
St. s. Harry F. Keeler.....	391	St. s. E. V. McCaulley.....	136	Sch. Salvator.....	467
So. b. Henry Endicott.....	866	Lancaster Steamship Corporation (N. Y.), 26 Beaver Street, New York, N. Y.:		St. s. San Juan.....	284
Sl. b. Number Five.....	909	St. s. Ipswich.....	5,689	Bk. W. B. Flint.....	952
So. b. Number Eighteen.....	936	St. s. Lancaster.....	5,871	St. s. W. F. Burrows.....	1,560
So. b. Number Nineteen.....	942	Larkin Transportation Co. (Calif.), Pier 23, Sacramento, Calif.:		Libby, McNeill & Libby (Me.), 38 Hamlin Street, Seattle, Wash.:	
St. s. Wintuppa.....	100	St. s. Larkin, No. 6.....	100	Shp. Abner Coburn.....	1,972
St. s. William S. Keller.....	153	St. w. Napa City.....	178	(St. s. Expansion.....	175
Kelley Island Lime & Transport Co. (Ohio), Kelley Island, Ohio:		St. s. Surf.....	135	St. s. Otsego.....	4,638
St. s. Alice M. Gill.....	264	Lehigh & Wilkes-Barre Coal Co. (Pa.), 143 Liberty Street, New York, N. Y.:		Liberty Steamboat Corporation (N. J.), 786 Broad Street, Newark, N. J.:	
St. s. Alyah S. Chisholm, Jr.....	478	St. s. Honeybrook.....	373	St. s. Oneda.....	161
St. s. Clinton.....	124	So. b. L. & W. B. C. Co. No. 1..	852	St. s. Owana.....	356
St. s. Edward P. Recor.....	368	So. b. L. & W. B. C. Co. No. 2..	958	Little River Steamship Co. (Calif.), 405 Montgomery Street, San Francisco, Calif.:	
St. s. Hydro.....	1,282	So. b. L. & W. B. Coal Co. No. 3..	954	St. s. Tamapais.....	574
St. s. John M. McKerchey.....	732			St. s. Washington.....	539
St. s. Kelley Island.....	881			Lone Star Cement Co. (Del.), Hi- bernia Bank Building, New Orleans, La.:	
St. s. Richard Fitzgerald.....	167			Ol. s. Incor.....	221
St. s. W. R. Stafford.....	686			Ol. s. Lone Star.....	123

Long Island Railroad Co. (N. Y.), Foot Borden Avenue, New York, N. Y.:		Lykes Bros. Steamship Co. (La.), 907 United States National Bank Building, Galveston, Tex.:		Marine Transit Corporation (N. Y.), 17 Battery Place, New York, N. Y.:	
St. s. Cutchogue.....	183	St. s. Almeria Lykes.....	2,674	Ga. s. Edwin Ohlton.....	111
St. s. Patchogue.....	190	St. s. Genevieve Lykes.....	2,689	Ol. s. Sterling.....	110
St. s. Quogue.....	183	St. s. Ruth Lykes.....	2,637	Marinette Transit Co., 1118 Stanton Street, Marinette, Wis.:	
St. s. Syosset.....	176	St. s. Stella Lykes.....	2,609	St. s. Pere Marquette.....	341
St. s. Tailsman.....	188	St. s. Tillie Lykes.....	2,606	St. s. Sidney C. Neff.....	435
Long Island Sound Ferries Corpo- ration (N. Y.), 51 East Forty- second Street, New York, N. Y.:		Lynn Transportation Co., Victor (Md.), Salisbury, Md.:		Marquette & Bessemer Docks & Navigation Co. (N. J.), Con- necticut, Ohio:	
St. s. Mount Morris.....	400	Ga. s. Honorletta Frances.....	102	St. s. Marquette and Bessemer No. 1.....	1,525
Ol. s. New Rochelle.....	401	Ol. s. Victor Lynn.....	372	St. s. Marquette and Bessemer No. 2.....	2,583
St. p. Rye Beach.....	402	Mackinac Transportation Co. (Mich.), St. Ignace, Mich.:		Marshall, J. Manuel, Brown Build- ing, Gloucester, Mass.:	
St. p. Union.....	502	St. s. Chief Wawatam.....	2,090	Ga. s. Angle I. Marshall.....	109
Los Angeles-San Francisco Naviga- tion Co. (Calif.), Pier 17, San Francisco, Calif.:		St. s. Salute Marie.....	2,383	Ga. s. Flora I. Oliver.....	116
St. s. Humboldt.....	1,075	Magnolia Petroleum Co. (Tex.), Beaumont, Tex.:		Ol. s. J. M. Marshall.....	103
St. s. San Juan.....	2,162	St. s. Chief.....	236	Ga. s. Louise B. Marshall.....	120
Los Angeles Steamship Co. (Calif.), Pier A, 155, 156, and 157, Wil- mington, Calif.:		St. s. George C. Greer.....	420	Martin, P. F., Barge Corporation (Del.), 111 Walnut Street, Phil- adelphia, Pa.:	
St. s. Calawall.....	7,270	St. s. Magnolia.....	182	Sc. b. Carpenter.....	1,505
St. s. City of Honolulu.....	10,243	St. s. Reliance.....	150	Sc. b. George R. Stetson.....	676
St. s. City of Los Angeles.....	12,642	Mahoning Steamship Co. (Del.), Leader-News Building, Clevel- and, Ohio:		Sc. b. Manor.....	1,630
St. s. Diamond Head.....	5,444	St. s. Leonard C. Hanna.....	6,350	Sc. b. Osceola.....	1,021
St. s. General M. H. Sherman.....	6,035	St. s. Powell Stackhouse.....	6,171	Martinez-Benicia Ferry & Trans- portation Co. (Calif.), Martinez Calif.:	
St. s. Harvard.....	3,818	St. s. William H. Donner.....	6,312	St. p. City of Martinez.....	819
St. s. Helen Whittier.....	5,506	Mahony Co. (Calif.), Andrew F., 1 Drum Street, San Francisco, Calif.:		St. p. City of Seattle.....	272
St. s. Heber.....	6,041	St. s. Brookings.....	2,327	Massachusetts Trawling Co. (Mass.), 22 Fish Pier, South Boston, Mass.:	
St. s. Marlan Otis Chandler.....	5,520	St. s. Jane Nettleton.....	1,545	Ga. s. Boston.....	200
St. s. Walnea.....	1,057	Shp. John Ena.....	2,842	Ga. s. Mariner.....	355
St. s. West Hosokle.....	5,661	St. s. John C. Kirkpatrick.....	1,430	Ol. s. Shawmut.....	235
St. s. Yale.....	3,818	St. s. Necanlum.....	752	Ol. s. Trimount.....	235
Louisiana Avenue Ferry Co. (La.), 171 Walnut Street, New Orleans La.:		St. s. Prontiss.....	406	Matson Navigation Co. (Calif.), 215 Market Street, San Fran- cisco, Calif.:	
St. w. Joseph Bisso.....	160	St. s. Santa Inez.....	1,742	St. s. Enterprise.....	2,806
St. s. L. H. Marrero.....	163	Maine Central Railroad Co. (Mo.), Union Station, Portland, Mo.:		St. s. F. A. Douth.....	227
Louisiana Railway and Navigation Co. (La.), Shreveport, La.:		St. p. Hercules.....	800	St. s. Malukona.....	2,512
St. w. Sarah Edenborn.....	259	St. s. Norumbega.....	304	St. s. Makana.....	3,545
St. w. Wm. Edenborn.....	207	St. s. Pennaquid.....	409	St. s. Makawell.....	2,552
Louisville & Cincinnati Packet Co. (Ky.), Foot Main Street, Cin- cinnati, Ohio.:		Mallory Steamship Co. (Mo.), Pier 30, North River, New York, N. Y.:		St. s. Makona.....	2,729
St. p. Cincinnati.....	1,056	St. s. Agwdale.....	4,763	St. s. Makiki.....	6,096
St. p. John W. Hubbard.....	300	St. s. Alamo.....	2,670	St. s. Makwano.....	3,253
St. p. Queen City.....	624	St. s. Brazos.....	4,497	St. s. Mala.....	3,545
Love Co., J. C. (Ga.), Mount Ver- non, Ga.:		St. s. Colorado.....	2,689	St. s. Malolo.....	17,231
St. w. Dorothy T.....	131	St. s. Comal.....	2,934	St. s. Malama.....	3,276
Ol. s. Ocmulgee.....	282	St. s. Henry R. Mallory.....	6,063	St. s. Maliko.....	6,847
Loveland Co. (Del.), S. C., 151 South Front Street, Philadel- phia, Pa.:		St. s. Medina.....	5,426	St. s. Mana.....	3,283
St. s. Adonis.....	108	St. s. Neches.....	2,609	St. s. Manini.....	3,253
St. s. Clinton.....	124	St. s. Ossabaw.....	2,667	St. s. Manoa.....	6,805
Luckenbach Steamship Co. (Del.), 44 Whitehall Street, New York, N. Y.:		St. s. Pecos.....	4,572	St. s. Manukal.....	9,547
St. s. Andrea F. Luckenbach.....	10,725	St. s. President.....	112	St. s. Manuhul.....	9,556
St. s. Dorothy Luckenbach.....	8,536	St. s. San Jacinto.....	6,069	St. s. Matsonia.....	9,402
St. s. Edgar F. Luckenbach.....	8,014	Malsah S. S. Co. (Del.), 11 Broad- way, New York, N. Y.:		St. s. Maul.....	9,801
St. s. Edward Luckenbach.....	7,910	St. s. Malchace.....	3,515	St. s. Mauna Ala.....	6,805
St. s. F. J. Luckenbach.....	7,821	St. s. Mallemak.....	3,513	St. s. Maunalei.....	7,159
St. s. Florence Luckenbach.....	4,953	Malston Co. (Del.), care United States Corporation Co., Dover, Del.:		St. s. Maunawili.....	7,409
St. s. Harry Luckenbach.....	8,713	St. s. Dillwyn.....	6,913	St. s. Suholoe.....	3,545
St. s. Horace Luckenbach.....	6,476	St. s. Durango.....	7,125	St. s. Wilhelmina.....	6,725
St. s. J. L. Luckenbach.....	8,536	St. s. Halsey.....	7,088	McAllister, James P., 17 State Street, New York, N. Y.:	
St. s. Julia Luckenbach.....	7,906	St. s. Hoxbar.....	6,958	St. s. J. P. McAllister.....	133
St. s. K. I. Luckenbach.....	7,882	St. s. Hugoton.....	6,943	St. s. W. H. McAllister.....	154
St. s. Katrina Luckenbach.....	7,822	St. s. Inlay.....	7,005	McAllister Navigation Co. (N. Y.), 24 State Street, New York, N. Y.:	
St. s. Lena Luckenbach.....	6,749	St. s. Mevanla.....	6,947	St. s. Favorite.....	299
St. s. Lewis Luckenbach.....	10,662	Manhattan State Hospital, Ward Island, N. Y.:		St. s. Hook Mountain.....	425
St. s. Lillian Luckenbach.....	8,536	St. s. Kittanning.....	148	McCormick Lumber Co. (Del.), Charles R., 215 Market Street, San Francisco, Calif.:	
St. s. Mary Luckenbach.....	5,607	St. s. Wanderer.....	281	St. s. Cello.....	943
St. s. Neponset.....	7,435	Marine Equipment Corporation (Del.), 17 Battery Place, New York, N. Y.:		St. s. Charles R. McCormick.....	6,094
St. s. Paul Luckenbach.....	6,606	St. s. Olimax.....	119	St. s. Hamlin F. McCormick.....	3,317
St. s. Robert Luckenbach.....	6,461	St. s. Malcor.....	268	St. s. Multnomah.....	969
St. s. Walter A. Luckenbach.....	8,102	Marine Products (Va.), 608 Penn- sylvania Avenue NW., Wash- ington, D. C.:		St. s. Munleon.....	2,606
Lulling & Destrehan Ferry Co. (La.), 171 Walnut Street, New Orleans, La.:		St. s. Gloucester.....	521	St. s. Peter Helms.....	3,545
St. w. Geo. N. Roberts.....	195	St. s. Louise.....	530	St. s. Point Judith.....	2,205
Ol. s. Victor.....	121			St. s. Sidney M. Hauptman.....	6,094
				St. s. Willamette.....	903

McCormick Steamship Co. (Calif.), 215 Market Street, San Francisco, Calif.:		Meseck Towing & Transportation Co. (N. J.), Pier 60, North River, New York, N. Y.:		Mobile Towing & Wrecking Co. (Ala.), River Front, foot Dauphin Street, Mobile, Ala.:	
St. s. Absaroka.....	5,661	St. s. Bessie C. Meseck.....	103	St. s. Buzzard.....	187
St. s. West Cape.....	5,606	St. s. Carrie T. Meseck.....	163	St. s. Echo.....	136
McCormick, Charles R., Steamship Co. (Calif.), 215 Market Street, San Francisco, Calif.:		St. s. John A. Meseck.....	176	St. s. Nimrod.....	116
St. s. Munami.....	2,594	St. s. Joseph F. Meseck.....	174	Monessen Coal & Coke Co. (Pa.), Union Trust Building, Pittsburgh, Pa.:	
St. s. Wapama.....	915	St. s. Margaret L. Meseck.....	176	St. w. Alleca.....	245
McLouth, Estate of, Sydney C., care American Trust Co., Port Huron, Mich.:		St. s. Mary E. Meseck.....	103	St. w. Collier.....	134
St. s. Kalkaska.....	679	St. s. Walter L. Meseck.....	124	Moore Co. (N. Y.), John E., 17 State St., New York, N. Y.:	
St. s. Pelco McLouth.....	650	St. s. William F. Meseck.....	164	St. s. John Nichols.....	119
McNally, James J., Bullitt Building, Philadelphia, Pa.:		Metropolitan Coal Co. (Mass.), The, 20 Exchange Place, Boston, Mass.:		St. s. Howard C. Moore.....	158
St. s. James J. McNally.....	101	St. b. Number Five.....	909	Moore Mill & Lumber Co. (Oreg.), 68 Post Street, San Francisco, Calif.:	
St. s. Mary C. McNally.....	121	Sch. Number Nineteen.....	932	St. s. Alvarado.....	1,994
McNeal Dodson Co. (Va.), Fairport, Va.:		Metropolitan Securities Corporation (Del.), 17 Battery Place, New York, N. Y.:		St. s. Bandon.....	642
St. s. G. H. McNeal.....	244	St. s. Ackerman Brothers.....	147	Morgan's Louisiana & Texas Railroad & Steamship Co. (La.), Pan American Building, New Orleans, La.:	
St. s. Joseph F. Bollows.....	315	St. s. Hustler.....	192	St. p. Carrier.....	1,097
St. s. William T. Covington, Jr.:	250	Mexican Petroleum Corporation (Me.), Security Building, Los Angeles, Calif.:		St. s. El Listo.....	200
McNeal Edwards Co. (Va.), Reedville, Va.:		St. s. Crudoll.....	1,370	St. s. El Vivo.....	199
St. s. E. W. Edwards.....	181	St. s. Fuolloll.....	1,370	Morley, Allen F., 830 Hazelwood Avenue, Detroit, Mich.:	
St. s. Joseph Wharton.....	311	Mexican Petroleum Corporation (Me.), 120 Broadway, New York, N. Y.:		St. s. N. J. Nessen.....	440
St. s. Pequot.....	282	St. s. Carter.....	371	St. s. William P. Palmer.....	2,293
St. s. Thomas C. McNeal.....	219	St. w. Destroyian.....	373	Morrow Steamship Co. (Ohio), The, B. R. T. Building, Cleveland, Ohio:	
McWilliams, Blue Line (N. J.) James, 1 Broadway, New York, N. Y.:		St. s. Mexpot.....	237	St. s. A. E. R. Schneider.....	6,874
St. s. Blue Line.....	137	St. s. No. 201.....	107	St. s. D. E. Callender.....	3,522
St. s. James McWilliams.....	153	St. s. Pan-Am.....	148	St. s. J. E. Savage.....	4,260
St. s. Owen J. McWilliams.....	137	Meyer, Henry A., 98 Ferry Street, Milwaukee, Wis.:		St. s. John Anderson.....	3,582
St. s. Poluter.....	170	St. s. Conrad Starke.....	153	Morris Fish Co. (Va.), general delivery, Reedville, Va.:	
St. s. Salutation.....	184	St. s. W. H. Meyer.....	130	St. s. Dolphin.....	176
St. s. Setter.....	176	Michigan Limestone & Chemical Co. (Mich.), 723 Dime Bank Building, Detroit, Mich.:		St. s. E. J. Tull.....	119
Mengel Box Co. (N. J.), Louisville, Ky.:		St. s. Frederick T. Kellers.....	156	St. s. Northumberland.....	167
St. s. Exporter.....	578	St. s. Rogers City.....	151	St. s. Potomac.....	145
St. w. Seminole.....	140	Michigan Transit Corporation (Ind.), Municipal Pier, Chicago, Ill.:		St. s. R. B. Douglas.....	176
Merchants & Miners Transportation Co. (Md.), 112 South Clay Street, Baltimore, Md.:		St. s. Manitou.....	1,762	St. s. Rappahannock.....	146
St. s. Allegany.....	5,486	St. s. Puritan.....	1,762	St. s. Virginia.....	145
St. s. Apollo.....	105	Middlesex Transportation Co. (N. J.), Bishop Place, New Brunswick, N. J.:		St. s. Wicomico.....	136
St. s. Berkshire.....	5,480	El. s. Edward F. Farrington.....	492	Munson Steamship Line (N. Y.), 67 Wall Street, New York, N. Y.:	
St. s. Chatham.....	5,049	St. s. James W. Johnson.....	111	St. s. American Legion.....	13,736
St. s. Dorchester.....	5,649	Midland & Red Bank Steamboat Co. (N. J.), foot Wharf Avenue Red Bank, N. J.:		St. s. Munnafres *.....	4,620
St. s. Essex.....	3,018	St. p. Albertina.....	538	St. s. Munnbro.....	4,281
St. s. Fairfax.....	5,049	St. p. Midland Beach.....	360	St. s. Munnmr *.....	3,440
St. s. Gloucester.....	2,541	St. s. Sea Blvd.....	489	St. s. Munnargo *.....	6,484
St. s. Grecian.....	2,827	Mid-West Transportation Co. (Mich.), Union Trust Co. Building, Detroit, Mich.:		St. s. Muncove.....	2,437
St. s. Howard.....	3,581	St. s. Aetna.....	2,153	St. s. Mundelta.....	4,746
St. s. Jumbuta.....	3,465	St. s. E. M. Bunce.....	2,309	St. s. Munnides *.....	4,576
St. s. Nantueker.....	2,599	St. s. Oscar J. Lingorman.....	2,016	St. s. Munista.....	2,220
St. s. Nantario.....	3,099	Mills, William M., 52 South Street, New York, N. Y.:		St. s. Munlsto.....	2,608
St. s. Tuscan.....	2,415	St. p. Dolphin.....	491	St. s. Munloyl.....	2,674
St. s. Uphur.....	2,637	St. p. Myles Standish.....	700	St. s. Munmotor.....	2,450
St. s. Volusia.....	2,686	St. s. Ramonn.....	803	St. s. Munorleans.....	4,418
St. s. Wyoming.....	2,689	St. s. Victor.....	188	St. s. Munplace.....	2,949
Merchants Lighterage Co. (Ill.), 219 East North Water Street, Chicago, Ill.:		St. p. Warwick.....	681	St. s. Munro.....	3,378
St. s. Commerce.....	280	Minnesota Atlantic Transit Co. (Del.), care Corporation Trust Co., Ford Building, Wilmington, Del.:		St. s. Munsomo.....	2,948
St. s. Industry.....	203	El. s. Twin Cities.....	1,400	St. s. Munwood *.....	3,382
Merrill & Ring Lumber Co. (Wash.) 920 White Building, Seattle, Wash.:		El. s. Twin Ports.....	1,460	St. s. Pan America.....	13,712
St. s. Humaconna.....	418	Mississippi River Ferry Co. (Tenn.), Vicksburg, Miss.:		St. s. Southern Cross.....	13,788
St. s. Wallowa.....	225	St. p. Chas. J. Miller.....	226	St. s. Walter D. Munson.....	3,703
St. s. Wanderer.....	212	St. w. George W. Miller.....	223	St. s. Western World.....	13,712
Merritt & Chapman Derrick & Wrecking Co. (W. Va.), 17 Battery Place, New York, N. Y.:		Mobile, Miami & Gulf Steamship Co. (Ala.), 608 First National Bank Building, Mobile, Ala.:		The Munson Steamship Line is the corporate name of the owner of each vessel except those marked with an asterisk, each of which is incorporated under its own name.	
Sch. Henry Seymour.....	169	St. s. Lake Benton.....	2,018	Mystic Steamship Co. (Mass.) (Trustees), 250 Stuart Street, Boston, Mass.:	
Sch. John W. Chittenden.....	235	St. s. Lake Fairport.....	2,606	St. s. A. L. Kent.....	5,849
St. s. Resolute.....	453			St. b. Alice.....	639
Merritt-Chapman & Scott Corporation (Del.), 17 Battery Place, New York, N. Y.:				St. s. Arlington.....	2,431
St. s. Champlion.....	342			St. s. Charles P. Greenough.....	296
St. s. Chapman Bros.....	472			St. b. Edith.....	516
St. s. I. J. Merritt.....	794			St. s. Edward Peirce.....	4,387
St. s. Relief.....	889			St. s. Everett.....	5,065
				St. s. Fame.....	415
				St. s. Felix Taussig.....	5,856

Mystic Steamship Co. (Mass.) (Trustees), 250 Stuart Street, Boston, Mass.—Continued.	
Sc. b. Flora.....	865
St. s. Glen White.....	5, 438
Sc. b. Irene.....	1, 206
St. s. Lemuel Burrows.....	7, 010
St. s. Lewis K. Thurlow.....	3, 306
St. s. Molrose.....	5, 057
St. s. Murrell.....	311
St. s. Neptune.....	117
St. s. Newton.....	5, 001
St. s. Peter H. Crowell.....	3, 101
St. s. Saturn.....	125
St. s. Sallows Point.....	5, 431
St. s. Stephen R. Jones.....	4, 387
St. s. Thomas P. Beal.....	5, 818
St. s. Walter D. Noyes.....	4, 387
St. s. William A. McKenney.....	5, 855
St. s. William N. Page.....	5, 438
St. s. Winding Gulf.....	5, 438
Nantasket Beach Steamboat Co. (Mass.), Rowe's Wharf, Boston, Mass.:	
St. p. Betty Alden.....	776
St. p. Mayflower.....	786
St. p. Mary Chilton.....	922
St. p. Nantasket.....	739
St. p. Old Colony.....	741
St. p. Rose Standish.....	993
Nashville, Chattanooga & St. Louis Railway Co. (Tenn.), 930 Broad Street, Nashville, Tenn.:	
St. w. Guntersville.....	204
St. w. Huntsville.....	129
National Bank of Commerce (U. S. A.) (Trustees), 31 Nassau Street, New York, N. Y.:	
St. s. Beaconlight.....	6, 954
St. s. Beaconoll.....	7, 058
National Steamship Co. (Minn.), 800 Alworth Building, Duluth, Minn.:	
St. s. C. W. Watson.....	3, 698
St. s. Frank W. Hart.....	3, 942
National Steamship Co. (Calif.), 620 Market Street, San Francisco, Calif.:	
St. s. Brunswick.....	539
St. s. Noyo.....	1, 419
Nautilus Steamship Corporation (N. Y.), 26 Beaver Street, New York, N. Y.:	
St. s. Charles H. Cramp.....	6, 220
St. s. Henry B. Grove.....	6, 220
St. s. Santa Cecilia.....	6, 263
Nelson Co. (Calif.), Charles, 230 California Street, San Francisco, Calif.:	
St. s. American Star.....	4, 811
Sch. Aurora.....	1, 211
St. s. Buifalo Bridge.....	3, 249
St. s. Cadaretta.....	2, 048
St. s. Caddopeak.....	2, 865
St. s. Castle Town.....	3, 321
Sch. Charles Nelson.....	698
St. s. Chetopa.....	3, 252
St. s. Democracy.....	4, 430
St. s. Doylestown.....	2, 632
St. s. Fort Armstrong.....	3, 249
Sch. Fort Laramie.....	2, 240
St. s. Olymont.....	2, 722
St. s. Griffdu.....	1, 484
St. s. Jucor.....	2, 618
St. s. Marsodak.....	3, 545
St. s. Mayfair.....	670
Sch. Minnie A. Calne.....	880
Bkn. Monitor.....	2, 247
Shp. Monongahela.....	2, 782
Bkn. Monterey.....	1, 854
St. s. Mulkilteo.....	1, 230
St. s. Nome City.....	939
St. s. Plow City.....	3, 249
St. s. Port Angeles.....	1, 358
St. s. Sacramento.....	4, 782
St. s. Saginaw.....	886
St. s. Sutherland.....	4, 784
St. s. Suwied.....	3, 249
St. s. Tashmoo.....	3, 249
Sch. Thistle.....	1, 586
Sch. William H. Smith.....	1, 957

Nelson Co. (Calif.), Charles, 230 California Street, San Francisco, Calif.—Continued.	
St. s. Wilmington.....	990
St. s. Wisconsin Bridge.....	3, 545
Neptune Line (Del.), 1 Broadway, New York, N. Y.:	
So. b. Binghampton.....	588
So. b. Brooklyn.....	1, 880
So. b. E. B. Sutton.....	1, 819
So. b. Gen. Knox.....	1, 587
So. b. Hawthorne.....	690
So. b. I. F. Chapman.....	2, 155
St. s. Jupiter.....	539
So. b. Marlon.....	693
St. s. Mercury.....	150
St. s. Neptune.....	548
So. b. New Jersey.....	1, 347
So. b. Old Dominion.....	1, 802
So. b. Pittston.....	406
So. b. Riverside.....	863
So. b. Troy.....	600
St. s. Warrior.....	342
So. b. West Point.....	1, 215
Nesson Transportation Co. (Mich.), Manistee, Mich.:	
St. s. Argo.....	721
St. s. Wotan.....	886
Newark Express & Transportation Co. (N. J.), Newark, N. J.:	
St. s. Henriette.....	222
St. s. Kearny.....	130
Newaygo Tug Line (Wis.), Wiscon- sin Rapids, Wis.:	
St. s. Butterfield.....	429-
St. s. George W. Mead.....	3, 968
Newtex Steamship Corporation (Del), 40 Rector Street, New York, N. Y.:	
St. s. Lake Ellithorpe.....	2, 674
St. s. Lake Flatonia.....	2, 609
St. s. Lake Gathor.....	2, 689
St. s. Lake Hiddings.....	2, 692
St. s. Lake Inglenook.....	2, 600
Newtown Creek Towing Co. (N. Y.), 1 Front Street, Long Island City, N. Y.:	
St. s. Angela Flannery.....	128
St. s. James H. Flannery.....	147
St. s. Joan Flannery.....	174
St. s. Russell 7.....	119
St. s. Russell 18.....	104
New England Maritime Co. (Me.), 131 State Street, Boston, Mass.:	
Sch. Augusta G. Hilton.....	1, 562
Sch. Bradford E. Jones.....	1, 648
Sch. Doris Hamlin.....	1, 063
Sch. Ella Pierce Thurlow.....	1, 605
Sch. Frances L. Taussig.....	1, 080
Sch. Freeman.....	1, 070
Sch. Ida S. Dow.....	1, 411
Sch. Josiah B. Chase.....	1, 061
Sch. Lucia P. Dow.....	998
Sch. M. Vivian Polce.....	1, 511
Sch. Mary Bradford Polce.....	1, 133
Sch. Paul E. Thurlow.....	1, 590
Sch. Sally Persis Noyes.....	1, 038
Sch. Velma L. Hamlin.....	1, 091
New England Oil Steamship Co. (Del.), Du Pont Building, Wil- mington, Del.:	
St. s. Swiftarrow.....	8, 206
St. s. Swiftagle.....	8, 206
St. s. Swiftlight.....	8, 206
St. s. Swiftscout.....	8, 206
St. s. Swiftsure.....	8, 206
St. s. Swiftwind.....	8, 206
New England Steamship Co. (Conn.), State Street, New Lon- don, Conn.:	
St. s. City of Lowell.....	2, 975
St. s. Chester W. Chapin.....	2, 868
St. s. Mohawk.....	2, 783
St. s. Mohagan.....	2, 783
St. s. Naugatuck.....	1, 308
St. s. New England.....	417
St. s. New Hampshire.....	2, 395
St. s. New Haven.....	2, 930
St. s. Pequonnock.....	2, 930
St. s. Richard Peck.....	2, 906

New England Steamship Co. (Conn.), Pier 3, Fall River, Mass.:	
St. s. Boston.....	3, 626
St. p. City of Brockton.....	2, 771
St. p. City of Taunton.....	2, 981
St. p. Commonwealth.....	5, 960
St. s. New Bedford.....	1, 116
St. p. Plymouth.....	3, 770
St. p. Frisella.....	5, 292
St. p. Providence.....	4, 365
New England Steamship Co. (Mass.), Pier 9, New Bedford, Mass.:	
St. s. Marthas Vineyard.....	1, 089
St. s. Nantucket.....	1, 082
St. p. Uncatena.....	652
New Jersey & Staten Island Ferry Co. (N. J.), Mariners Harbor, N. Y.:	
St. p. Aquehonga.....	290
St. s. Monadnock.....	456
New Orleans & South American Steamship Co. (La.), 1111 Queen & Crescent Building, New Orleans, La.:	
St. s. Garfield.....	2, 718
St. s. Mincola.....	2, 488
St. s. Nosa King.....	3, 237
St. s. Santa Tecla.....	2, 492
New Orleans Coal & Bisso Towboat Co. (Del.), 123 Walnut Street, New Orleans, La.:	
St. s. A. L. Bisso.....	434
St. s. Barranca.....	418
St. s. Captain Bud.....	203
So. b. Economy.....	1, 401
St. s. H. O. Cadmus.....	413
St. s. Independent.....	164
St. s. J. A. Bisso.....	246
St. s. Robert W. Willmot.....	407
New St. Louis & Calhoun Packet Co. (Mo.), foot Olive Street, St. Louis, Mo.:	
St. w. Belle of Calhoun.....	283
St. w. Idlewild.....	200
St. p. Illinois.....	168
New York & Cuba Mail Steamship Co. (Me.), Foot Wall Street, New York, N. Y.:	
St. s. Agwister.....	4, 661
St. s. Antilla.....	3, 432
St. s. Camaguay.....	3, 462
St. s. Cauto.....	3, 570
St. s. Mexico.....	6, 362
St. s. Monterey.....	4, 729
St. s. Neptune.....	136
St. s. Orizaba.....	6, 937
St. s. Panuco.....	3, 570
St. s. Siboney.....	6, 937
New York & Hastings Steamboat Co. (N. Y.), 25 Broadway, New York, N. Y.:	
St. s. Knickerbocker.....	310
St. s. Naconca.....	238
New York and Miami Steamship Co. (Me.), Pier 36, North River, New York, N. Y.:	
St. s. Iroquois.....	6, 209
St. s. Shawnee.....	6, 209
New York & New Jersey Steamboat Co. (N. J.), 288 Front Street, Perth Amboy, N. J.:	
St. s. Fulton.....	158
St. s. Guy G. Major.....	174
St. s. Industry.....	442
St. s. Kill Van Kull.....	364
St. s. Safety.....	134
St. s. Sagamore.....	142
St. s. South River.....	162
New York & Porto Rico Steamship Co. (Me.), 25 Broadway, New York, N. Y.:	
St. s. Choctaw.....	2, 086
St. s. Comoro.....	3, 349
St. s. Corozal.....	3, 109
St. s. Isabela.....	3, 109
St. s. Marlana.....	3, 109
St. s. Montoso.....	3, 109
St. s. Ponce.....	3, 506
St. s. Porto Rico.....	4, 301

New York & Porto Rico Steamship Co. (Mo.) 25 Broadway, New York, N. Y.—Continued.	
St. s. San Juan.....	3,511
St. s. San Lorenzo.....	6,576
New York Canal & Great Lakes Corporation (Del.), 67 Wall Street, New York, N. Y.:	
St. s. Albany.....	204
St. s. City of New Bern.....	204
St. s. Clinton.....	204
St. s. Greene.....	204
St. s. Herkimer.....	204
St. s. Monroe.....	204
St. s. Montgomery.....	204
St. s. Ontario.....	204
St. s. Orange.....	204
St. s. Orleans.....	204
St. s. Putnam.....	204
St. s. Rensselaer.....	204
St. s. Rockland.....	204
St. s. Saratoga.....	272
St. s. Schuyler.....	272
St. s. Tompkins.....	272
St. s. Ulster.....	272
St. s. Washington.....	320
St. s. Wayne.....	204
St. s. Westchester.....	204
New York Central Railroad Co. (N. Y.), 6 Beaver Street, New York, N. Y.:	
St. s. Albany.....	1,389
St. s. C. M. Depew.....	176
St. s. Catskill.....	1,460
St. s. New York Central No. 1.....	110
St. s. New York Central No. 2.....	215
St. s. New York Central No. 3.....	210
St. s. New York Central No. 4.....	457
St. s. New York Central No. 5.....	410
St. s. New York Central No. 6.....	453
St. s. New York Central No. 7.....	113
St. s. New York Central No. 8.....	144
St. s. New York Central No. 9.....	210
St. s. New York Central No. 10.....	175
St. s. New York Central No. 11.....	110
St. s. New York Central No. 12.....	103
St. s. New York Central No. 13.....	103
St. s. New York Central No. 14.....	556
St. s. New York Central No. 15.....	267
St. s. New York Central No. 16.....	169
St. s. New York Central No. 17.....	210
St. s. New York Central No. 18.....	255
St. s. New York Central No. 19.....	159
St. s. New York Central No. 20.....	159
Ch. s. New York Central No. 21.....	112
Ch. s. New York Central No. 22.....	112
St. s. New York Central No. 23.....	113
St. s. New York Central No. 24.....	169
St. s. New York Central No. 25.....	215
St. s. New York Central No. 26.....	210
St. s. New York Central No. 27.....	231
St. s. New York Central No. 28.....	508
St. s. New York Central No. 29.....	281
St. s. New York Central No. 30.....	235
St. s. New York Central No. 31.....	235
St. s. New York Central No. 32.....	235
Ol. s. New York Central No. 33.....	242
Ol. s. New York Central No. 34.....	242
St. s. Niagara.....	1,250
St. s. Rochester.....	1,338
St. s. Stony Point.....	1,391
St. s. Syracuse.....	1,344
St. s. Utten.....	1,351
St. s. Weehawken.....	1,402
St. s. West Point.....	1,328
New York Marine Co. (Del.), 17 Battery Place, New York, N. Y.	
St. s. Dixie.....	109
St. s. New York Marine Co. No. 7.....	106
St. s. New York Marine Co. No. 10.....	106
New York, New Haven & Hartford Railroad Co. (Conn.), corner Meadow and Water Streets, New Haven, Conn.:	
St. s. Transfer No. 3.....	130
St. s. Transfer No. 6.....	142
St. s. Transfer No. 7.....	129
St. s. Transfer No. 8.....	131
St. s. Transfer No. 9.....	106

New York, New Haven & Hartford Railroad Co. (Conn.), corner Meadow and Water Streets, New Haven, Conn.—Continued.	
St. s. Transfer No. 10.....	218
St. s. Transfer No. 11.....	247
St. s. Transfer No. 12.....	249
St. s. Transfer No. 14.....	322
St. s. Transfer No. 15.....	322
St. s. Transfer No. 16.....	268
St. s. Transfer No. 17.....	268
St. s. Transfer No. 18.....	268
St. s. Transfer No. 19.....	270
St. s. Transfer No. 20.....	270
St. s. Transfer No. 21.....	267
New York-Ontario Ferries (N. Y.), 1629 Marine Trust Building, Buffalo, N. Y.:	
St. s. Chicom.....	267
St. p. Jamaica.....	436
St. p. Newtown.....	337
St. s. Orleans.....	269
St. s. Ossian Bedell.....	200
New York, Philadelphia & Norfolk Railroad Co. (Va.), Cape Charles, Va.:	
St. s. Cape Charles.....	206
St. s. Crisfield.....	236
St. s. Delmar.....	204
St. s. Maryland.....	1,360
St. s. New York.....	770
St. s. Norfolk.....	211
St. s. Parksley.....	209
St. s. Pennsylvania.....	1,352
St. s. Poconoke.....	203
St. s. Portsmouth.....	214
St. s. Salisbury.....	284
St. s. Virginia Lee.....	2,158
Ol. s. Wicomico.....	255
New York Towing & Transportation Corporation (N. Y.), 17 Battery Place, New York, N. Y.:	
St. s. Forrest E. Single.....	103
St. s. Philip J. Kenny.....	154
St. s. Richard F. Morton.....	153
Nicholson Fish Co. (Mo.), Bucksport, Me.:	
Sch. Gladiator.....	112
Sch. Hazel R. Hines.....	121
Nicholson-Universal Steamship Co. (Del.), 501 Coe Terminal Building, Detroit, Mich.:	
St. s. Coralia.....	4,430
St. s. Crescent City.....	4,109
St. s. Penobscot.....	3,913
St. s. Sonoma.....	4,471
St. s. Sonora.....	3,630
St. s. Sultan.....	3,630
St. s. Thomas Davidson.....	2,483
Nicholson, Wm., 165 Biddle Avenue, Wyandotte, Mich.:	
St. p. Dovor.....	532
St. p. Erie.....	747
St. s. Fellowcraft.....	1,640
Ol. s. Liberty.....	757
Norfolk & Washington Steamboat Co. (Va.), Seventh Street Wharf, Washington, D. C.:	
St. s. District of Columbia.....	2,128
St. s. Northland.....	2,055
St. s. Southland.....	2,081
Norfolk, Bathmore & Carolina Line (Va.), Clyde Line Pier No. 1, Norfolk, Va.:	
Ch. s. Albemarle.....	114
Ol. s. Dorothy Leigh.....	132
Ol. s. General Putnam.....	285
Ch. s. New Bern.....	194
Norfolk Dredging Co. (Va.), 101 Campostella Road, Norfolk, Va.:	
St. s. Campostella.....	121
St. s. Virginia.....	106
Norfolk Lighterage Co. (Va.), foot Commerce Street, Norfolk, Va.:	
St. s. Carl D. Colonna.....	137
St. s. J. Alvah Clark.....	120
Sch. John Hagarty.....	235

North Atlantic Trawling Corporation (Del.), 215 Front Street, New York, N. Y.:	
St. s. Sea Hawk.....	386
St. s. Zaida.....	396
North River Ferry Co. (N. Y.), 522 (Fifth Avenue, New York, N. Y.:	
St. p. City of Reading.....	576
St. p. Nyack.....	493
St. p. Tarrytown.....	521
Northern Barge Corporation (Del.), Equitable Building, Wilmington, Del.:	
St. s. Boston.....	343
St. s. John T. Donohue.....	401
So. b. Northern No. 12.....	970
So. b. Northern No. 18.....	1,047
So. b. Northern No. 29.....	1,267
Northern Fisheries (Wash.), 141 Clay Street, San Francisco, Calif.:	
Bkn. City of Sydney.....	2,903
St. s. Costa Rica.....	1,783
St. s. Glacier.....	4,013
Bkn. Kate O. Pedersen.....	2,269
Bk. McLaurin.....	1,374
Northwestern Pacific Railroad Co. (Calif.), 64 Pine Street, San Francisco, Calif.:	
St. p. Cazadero.....	1,682
St. p. Eureka.....	2,420
Ch. s. Marin.....	191
El. s. Mendocino.....	2,467
St. p. Sausalito.....	1,766
St. p. Tamalpais.....	1,631
Northwestern Terminals Co. (Del.), 220 Water Street, Evansville, Ind.:	
St. w. Governor Harding.....	209
St. w. Weber.....	169
O'Boyle, Joseph F., 16 Moore Street, New York, N. Y.:	
St. s. Georges Creek.....	398
So. b. Northern No. 32.....	1,476
So. b. Northern No. 36.....	1,488
Ol. s. O'Boyle.....	108
St. s. Tuarr.....	374
O'Brien Bros. Towing Co. (N. Y.), 233 Broadway, New York, N. Y.:	
St. s. Joseph J. O'Brien.....	306
St. s. O'Brien.....	426
O'Brien, Joseph F., 201 West River Street, Savannah, Ga.:	
St. s. Commodore.....	160
Sch. Rosalie Hull.....	826
Sch. Sally Wron.....	863
Ocean Steamship Co. (Ga.), Pier 62, North River, New York, N. Y.:	
St. s. Charles H. Markham.....	108
St. s. General G. M. Sorrel.....	169
Ocean Steamship Co. (Ga.), Ocean Steamship Co. Terminals, Savannah, Ga.:	
St. s. City of Atlanta.....	5,433
St. s. City of Birmingham.....	5,861
St. s. City of Chattanooga.....	5,891
St. s. City of Columbus.....	5,433
St. s. City of Montgomery.....	5,424
St. s. City of Savannah.....	5,654
St. s. City of St. Louis.....	5,425
Oceanic & Oriental Navigation Co. (Del.), 215 Market Street, San Francisco, Calif.:	
St. s. Golden Bear.....	5,342
St. s. Golden Cloud.....	5,013
St. s. Golden Const.....	5,652
St. s. Golden Dragon.....	7,460
St. s. Golden Eagle.....	5,436
St. s. Golden Fleeco.....	5,630
St. s. Golden Forest.....	5,658
St. s. Golden Harvest.....	5,644
St. s. Golden Hind.....	7,451
St. s. Golden Horn.....	6,367
St. s. Golden Kauri.....	5,590
St. s. Golden Mountain.....	6,076
St. s. Golden Peak.....	6,869
St. s. Golden Rod.....	5,174

Oceanic & Oriental Navigation Co. (Del.) 215 Market Street, San Francisco, Calif.—Continued.	
St. s. Golden State.....	5, 645
St. s. Golden Star.....	0, 347
St. s. Golden Sun.....	7, 460
St. s. Golden Tide.....	0, 076
St. s. Golden Wall.....	0, 076
St. s. Golden West.....	5, 587
Oceanic Steamship Co. (Calif.), 215 Market Street, San Francisco, Calif.:	
St. s. Sierra.....	0, 023
St. s. Sonoma.....	5, 985
St. s. Ventura.....	5, 986
Ocean Trawling Co. (Mass.), 32 Fish Pier, Boston, Mass.:	
St. s. Alden A. Mills.....	346
Ol. s. Cormorant.....	371
St. s. Louis M. Winslow.....	346
O'Hara Bros. Co. (Mass.), 22 New Fish Pier, South Boston, Mass.:	
Ol. s. Gertrude De Costa.....	105
Ga. s. Gossnon.....	145
Ga. s. Lark.....	148
Ol. s. Mary De Costa.....	103
Ga. s. Mary E. O'Hara.....	103
Ga. s. Morning Star.....	120
Ol. s. Patrick J. O'Hara.....	290
Ga. s. Shamrock.....	148
O'Hara, John F., 22 Boston Fish Pier, Boston, Mass.:	
Ga. s. J. Duffly.....	144
Ga. s. Josephine De Costa.....	114
Oil Transport Co. (Del.), 1600 Continental Building, Baltimore, Md.:	
St. s. Cecil County.....	7, 041
St. s. Hampton Roads.....	7, 529
Ol. s. Herman Falk.....	7, 245
St. s. Clement Smith.....	7, 506
Olsen Water & Towing Co. (N. Y.), 59 Pearl Street, New York, N. Y.:	
St. s. Arles.....	114
St. s. Revere.....	153
Olson & Co. (Calif.), Oliver J., 1 Drumm Street, San Francisco, Calif.:	
St. s. Florence Olson.....	1, 437
St. s. George L. Olson.....	1, 428
St. s. Whitney Olson.....	1, 558
Ore S. S. Corporation (Del.), 25 Broadway, New York, N. Y.:	
St. s. Behore.....	8, 257
St. s. Peltoro.....	7, 117
St. s. Chilore.....	13, 154
St. s. Firmore.....	7, 117
St. s. Lobore.....	8, 289
St. s. Mangora.....	4, 069
St. s. Marore.....	6, 215
St. s. Santore.....	7, 117
St. s. Steelore.....	8, 215
Oriental Navigation Co. (Del.), 17 Battery Place, New York, N. Y.:	
St. s. Orient.....	4, 994
St. s. Orinoco.....	4, 994
St. s. Oriole.....	5, 751
St. s. Oritani.....	1, 362
St. s. Ormes.....	1, 362
Pacific American Fisheries (Me.), Ketchikan, Alaska:	
Ga. s. Minnahaha.....	150
St. s. Modoc.....	119
Pacific American Fisheries (Me.), South Bellingham, Wash.:	
St. s. Catherine D.....	2, 224
St. s. Mary D.....	4, 861
St. s. Norwood.....	1, 323
St. s. Redwood.....	1, 793
Pacific Argentine Brazil Line (Del.), 215 Market Street, San Francisco, Calif.:	
St. s. Hollywood.....	5, 515
St. s. West Cactus.....	5, 579
St. s. West Camargo.....	5, 822
St. s. West Ira.....	5, 879

Pacific Argentine Brazil Line (Del.), 215 Market Street, San Francisco, Calif.—Continued.	
St. s. West Ivls.....	5, 866
St. s. West Mahwah.....	5, 903
St. s. West Nilus.....	5, 549
St. s. West Notus.....	5, 549
Pacific-Atlantic S. S. Co. (Del.), 810 Porter Building, Portland, Oreg.:	
St. s. Eastern Knight.....	6, 588
St. s. Georgian.....	4, 821
St. s. Jefferson Myers.....	7, 682
St. s. Oran.....	5, 758
St. s. Orleans.....	6, 216
St. s. Myrtle.....	5, 758
St. s. Peter Kerr.....	6, 600
St. s. West Kutani.....	5, 601
St. s. West Kents.....	5, 597
St. s. West Mingo.....	5, 403
St. s. West Montop.....	5, 479
St. s. Willanglo.....	5, 657
St. s. Willabaco.....	6, 872
St. s. Willwello.....	5, 918
Pacific Coast Cod Fish Co. (Wash.), Pier 1, Seattle, Wash.:	
Sch. C. A. Thayer.....	452
Sch. John A.....	282
Pacific Coast S. S. Co. (Calif.), 801 Crocker Building, San Francisco, Calif.:	
St. s. Diamond Cement.....	3, 993
St. s. Eastern Guide.....	3, 704
Pacific Freighters Co. (Calif.), 310 California Street, San Francisco, Calif.:	
Bkn. Allela Havilsida.....	2, 265
Bkn. Katherine MueKall.....	2, 262
Bkn. Phyllis Comyn.....	2, 266
Bkn. Russell Havilsida.....	2, 263
Pacific Motorship Co. (Me.), 1519 Railroad Avenue, South, Seattle, Wash.:	
Ga. s. Boobyalla.....	3, 099
Ga. s. Cethana.....	2, 341
Ga. s. Culburra.....	2, 353
Pacific Spruce Corporation (Del.), Toledo, Oreg.:	
St. s. C. D. Johnson III.....	1, 985
St. s. Robert Johnson.....	2, 010
Pacific Steamship Co. (Me.), 1519 Railroad Avenue, South, Seattle, Wash.:	
St. s. Admiral Dewey.....	2, 104
St. s. Admiral Evans.....	2, 140
St. s. Admiral Farragut.....	2, 141
St. s. Admiral Flske.....	2, 432
Ol. s. Admiral Moser.....	2, 063
Ga. s. Admiral Peary.....	1, 941
St. s. Admiral Rodman.....	1, 101
St. s. Admiral Rogers.....	2, 277
St. s. Admiral Schley.....	2, 104
St. s. Admiral Sebree.....	2, 446
St. s. Admiral Watson.....	2, 009
St. s. Curacao.....	1, 548
Ga. s. Dawnlite.....	1, 976
Ga. s. Daylite.....	1, 976
St. s. Dorothy Alexander.....	5, 434
St. s. Emma Alexander.....	7, 793
St. s. H. F. Alexander.....	8, 357
St. s. Queen.....	2, 727
Ga. s. Sunlite.....	1, 976
St. s. Warrior.....	122
Packard Dredging Co. (N. J.), J. S., 1004 Turks Head Building, Providence, R. I.:	
Se. b. Cohocton.....	671
St. s. Old Colony.....	125
St. s. Winthrop.....	352
Palsley S. S. Co. (Ohio), J. A., Western Reserve Building, Cleveland, Ohio:	
St. s. William Nelson.....	3, 811
St. s. William B. Plikey.....	3, 880
Panama Mail Steamship Co. (Del.), 2 Pine Street, San Francisco, Calif.:	
St. s. Colombia.....	5, 643
St. s. Corinto.....	1, 973

Panama Mail Steamship Co. (Del.), 2 Pine Street, San Francisco, Calif.—Continued.	
St. s. Ecuador.....	5, 544
St. s. Venezuela.....	5, 641
Panama Railroad Co. (N. Y.), 24 State Street, New York, N. Y.:	
St. s. Ancon.....	9, 640
St. s. Buenaventura.....	2, 609
St. s. Cristobal.....	9, 604
St. s. Guayaquil.....	2, 692
Pan-American Petroleum & Transport Co. (Del.), 714 West Tenth Street, Los Angeles, Calif.:	
St. s. C. A. Canfield.....	0, 156
St. s. Cerro-Azul.....	3, 876
St. s. Cerro-Ebano.....	8, 880
St. s. Charles E. Harwood.....	2, 990
St. s. Crampton Anderson.....	0, 998
St. s. Dean Emery.....	0, 064
St. s. Edward L. Doheny.....	5, 871
St. s. Elsha Walker.....	7, 252
St. s. F. H. Wickett.....	7, 753
St. s. Franklin K. Lane.....	0, 993
St. s. Frederic Ewing.....	0, 773
St. s. Frederick R. Kellogg.....	7, 127
St. s. George G. Henry.....	0, 265
St. s. George W. Barnes.....	0, 531
St. s. Harold Walker.....	0, 353
St. s. Herbert G. Wylie.....	4, 292
St. s. I. C. White.....	7, 013
St. s. J. M. Danziger.....	0, 093
St. s. J. Oswald Boyd.....	1, 806
St. s. Norman Bridge.....	4, 323
St. s. Paul H. Harwood.....	0, 520
St. s. Oscar D. Bennett.....	4, 710
St. s. R. W. Stewart.....	7, 530
St. s. S. M. Spalding.....	7, 175
St. s. W. L. Steed.....	0, 409
St. s. William Green.....	0, 353
St. s. William H. Doheny.....	0, 994
St. s. William H. Donner.....	0, 311
Paramino, Frank, 1 Drumm Street, San Francisco, Calif.:	
St. s. Dorothy Wintermote.....	2, 010
St. s. Luke Frances.....	2, 016
Parker, Arthur L., 14 New Fish Pier, Boston, Mass.:	
Ol. s. Eleanor Nickerson.....	143
Ga. s. Isabelle Parker.....	110
Pathe Studios (Del.), New York, N. Y.:	
Shp. Bohemia.....	1, 633
Shp. Indiana.....	1, 487
Patton-Tully Transportation Co. (Penn.), foot Keel Avenue, Memphis, Tenn.:	
St. w. Dan Quinn.....	100
St. w. Yocona.....	349
Paul & Co., C. C., Stewart Building, Baltimore, Md.:	
Sch. Albert F. Paul.....	735
Sch. Chas. G. Joyce.....	122
Sch. Edward R. Baird, jr.....	279
Sch. Edwin and Maud.....	208
Sch. Elwood.....	116
Sch. Jennie D. Bell.....	194
Sch. L. E. Williams.....	100
Sch. Lovin J. Marvel.....	183
Sch. Ruth Decker.....	122
Sch. Walter.....	100
Sch. William Litchleum.....	156
Sch. William T. Parker.....	178
Pawtucket and New York Transportation Co. (R. I.), 163 Exchange Street, Pawtucket, R. I.:	
St. s. Restorer.....	1, 101
St. s. Woonsocket.....	518
Peekskill & New York Day Line (N. Y.), Peekskill, N. Y.:	
St. s. Fannie Woodall.....	167
St. s. Springfield.....	287
Pejepscot Paper Co. (Me.), Topsham, Me.:	
Ol. s. Pejepscot.....	182
So. b. S. T. Co. No. 2.....	526
So. b. S. T. Co. No. 4.....	526

Pendleton Bros. (Me.), 15 Moore Street, New York, N. Y.:		Peterson, Henry C. (Calif.), Pier 14, San Francisco, Calif.:		Pittsburgh Steamship Co. (W. Va.), Wolvin Building, 229 West First Street, Duluth, Minn.—	
Sch. Alice L. Pendleton.....	1,394	St. s. Tatoosh.....	277	Continued.	
Sch. City of Portland.....	1,806	St. s. Wyadka.....	132	St. s. Elbert H. Gary.....	6,331
Sch. Dunham Wheeler.....	1,926	Petroleum Securities Co. (Calif.), 714 West Tenth Street, Los Angeles, Calif.:		St. s. Eugene J. Buffington.....	7,528
Peninsular & Occidental Steamship Co. (Conn.), 42 Church Street, New Haven, Conn.:		St. s. Larry Dohony.....	6,805	St. s. Eugene W. Pargny.....	7,724
St. s. Cuba.....	2,472	St. s. Pat Doheny.....	6,998	St. s. Francis E. House.....	7,709
St. s. Governor Cobb.....	2,522	Philadelphia & Camden Ferry Co. (N. J.), Broad Street Station, Philadelphia, Pa.:		St. s. Frontler.....	421
St. s. Miami.....	1,741	St. p. Beverly.....	439	St. s. General Orlando M. Poe.....	4,835
Peninsula Terminal Co. (Fla.), Lincoln Road, Miami Beach, Fla.:		St. s. Bridgeton.....	774	St. s. George Stephenson.....	3,884
Ga. s. Dan Hardlo.....	259	St. s. Camden.....	757	St. s. George F. Baker.....	7,210
Ol. s. J. N. Lammaus.....	207	St. s. Haddonfield.....	796	St. s. George G. Crawford.....	2,886
Ga. s. John S. Collins.....	265	St. s. Hammonton.....	761	Sc. b. George H. Corliss.....	2,886
Ol. s. Shadow K.....	311	St. s. Millville.....	790	St. s. George W. Perkins.....	6,406
Pennsylvania Railroad Co. (Pa.), Pier D, Jersey City, N. J.:		St. w. Salem.....	774	St. s. Harvard.....	4,565
St. s. Belvidere.....	106	St. s. Wildwood.....	800	St. s. Henry Phipps.....	7,240
St. s. Chicago.....	766	Philadelphia & Norfolk Steamship Co. (Del.), Tenth and Market Streets, Wilmington, Del.:		St. s. Henry C. Frick.....	6,490
St. s. Chiehumati.....	727	St. s. Delaware River.....	2,606	St. s. Henry H. Rogers.....	7,053
St. s. Despatch.....	127	St. s. Elizabeth River.....	2,592	St. s. Homer D. Williams.....	7,742
St. s. Harrisburg.....	225	St. s. Hampton Roads.....	2,689	St. s. Howard L. Shaw.....	4,241
St. s. Johnstown.....	225	St. s. James River.....	2,609	St. s. Isaac L. Elwood.....	5,143
St. s. Lancaster.....	223	Philadelphia Packet Line (N. J.), Bourse Building, Philadelphia, Pa.:		St. s. J. P. Morgan, jr.....	7,521
St. s. Mercer.....	150	Ol. s. Eckmuhl.....	426	St. s. J. Pierpont Morgan.....	7,161
St. s. Newark.....	749	Sc. b. Oak Hill.....	910	Sch. James Nasmyth.....	3,010
St. s. Overbrook.....	179	Pillsbury & Curtis (Calif.), 351 California Street, San Francisco, Calif.:		St. s. James A. Farrell.....	7,705
St. s. P. R. R. No. 5.....	186	St. s. Coquina.....	2,140	St. s. James J. Hill.....	5,255
St. s. P. R. R. No. 6.....	191	St. s. Corrales.....	2,146	Sch. John Fritz.....	4,152
St. s. P. R. R. No. 7.....	223	St. s. Timberrman.....	2,059	Sch. John A. Roebbing.....	4,152
St. s. P. R. R. No. 9.....	223	St. s. West Erral.....	5,444	St. s. John H. McLean.....	4,056
St. s. P. R. R. No. 10.....	186	Pioneer Steamship Co. (Ohio), Rockefeller Building, Cleveland, Ohio:		St. s. John W. Gates.....	5,199
St. s. P. R. R. No. 11.....	177	St. s. A. A. Augustus.....	6,390	St. s. Joshua A. Hatfield.....	7,940
St. s. P. R. R. No. 12.....	191	St. s. Amazon.....	3,902	St. s. MacGillvray Shiras.....	4,077
St. s. P. R. R. No. 14.....	186	St. s. Charles L. Hutchinson.....	7,215	Sc. b. Mugna.....	2,886
Ga. s. P. R. R. No. 18.....	186	St. s. Chippewa.....	2,309	Sc. b. Manila.....	3,550
Ga. s. P. R. R. No. 20.....	186	St. s. David P. Thompson.....	7,612	St. s. Malletta.....	4,584
St. s. P. R. R. No. 27.....	191	St. s. Frank Billings.....	5,494	Sc. b. Manila.....	4,683
St. s. P. R. R. No. 32.....	201	St. s. G. A. Tomlinson.....	6,361	St. s. Maricopa.....	3,979
St. s. P. R. R. No. 34.....	177	St. s. J. J. Sullivan.....	7,077	St. s. Mariposa.....	2,808
St. s. P. R. R. No. 35.....	375	St. s. James E. Ferris.....	5,404	St. s. Maritana.....	2,914
St. s. P. R. R. No. 151.....	323	St. s. James P. Walsh.....	5,326	Sc. b. Marsala.....	4,346
St. s. P. R. R. No. 152.....	299	St. s. John Stanton.....	6,129	Sc. b. Murtha.....	2,815
St. s. P. R. R. No. 153.....	547	St. s. John S. Manuel.....	5,494	St. s. Mataafa.....	4,319
St. s. P. R. R. No. 154.....	649	St. s. Joseph G. Butler, jr.....	6,588	St. s. Maunaloa.....	4,322
St. s. P. R. R. No. 155.....	581	St. s. Martin Mullen.....	4,093	St. s. Norman B. Ream.....	7,053
St. s. P. R. R. No. 156.....	584	St. s. Phillip D. Block.....	7,931	St. s. Pentecost Mitchell.....	4,044
St. s. Palmyra.....	110	St. s. Price McKinney.....	4,671	St. s. Percival Roberts, jr.....	7,593
St. s. Philadelphia.....	826	St. s. S. B. Coolidge.....	3,695	St. s. Peter A. B. Widener.....	7,053
St. s. Pittsburgh.....	794	St. s. W. D. Caverly, jr.....	3,851	St. s. Princeton.....	4,473
St. s. Radnor.....	122	St. s. W. H. McQueen.....	6,014	St. s. Queen City.....	3,785
St. s. St. Louis.....	779	St. s. William A. Paine.....	5,798	St. s. R. R. Richardson.....	4,046
St. s. Washington.....	739	Pittsburgh Coal Co. (Ohio), 542 Rockefeller Building, Cleveland, Ohio:		St. s. Rensselaer.....	4,472
St. s. Wilmington.....	225	St. s. Pittsburgh.....	1,270	St. s. Richard Trimble.....	7,607
Pennsylvania Railroad Co. (Pa.), Broad Street Station, Philadelphia, Pa.:		St. s. William G. Perry.....	610	St. s. Richard V. Lindabury.....	7,940
St. s. P. R. R. No. 1.....	109	Pittsburgh Coal Co. (Pa.), 1730 Straus Building, Pittsburgh, Pa.:		St. s. Robert Fulton.....	3,801
St. s. P. R. R. No. 4.....	121	St. w. Beacon.....	204	St. s. Robert W. E. Bunsen.....	4,473
Pere Marquette Railway Co. (Mich.), Ludington, Mich.:		St. w. Cruiser.....	237	St. s. Samuel F. B. Morse.....	4,477
St. s. Pere Marquette 15.....	2,443	St. w. Ranger.....	198	Sch. Sidney G. Thomas.....	3,200
St. s. Pere Marquette 17.....	2,775	Pittsburgh Steamship Co. (W. Va.), Wolvin Building, 229 West First Street, Duluth, Minn.:		St. s. Simon J. Murphy.....	4,241
St. s. Pere Marquette 18.....	2,777	St. s. A. F. Harvey.....	8,201	Sch. Sir Isaac Lothian Bell.....	3,040
St. s. Pere Marquette 19.....	2,626	St. s. A. H. Ferbert.....	4,111	St. s. Sir William Fairbairn.....	3,807
St. s. Pere Marquette 20.....	2,626	St. s. Alexander McDougall.....	3,672	St. s. Thomas Lynch.....	7,240
St. s. Pere Marquette 21.....	2,992	Sc. b. Alfred Krupp.....	2,954	St. s. Thomas F. Cole.....	7,268
St. s. Pere Marquette 22.....	2,985	St. s. Alva C. Dinkey.....	7,514	Sch. W. Le Baron Jenney.....	3,120
Pere Marquette Line Steamers (Mich.), Manistec, Mich.:		St. s. August Ziesing.....	8,271	St. s. William Edenborn.....	5,186
St. s. Nevada.....	2,697	St. s. B. F. Affleck.....	7,964	St. s. William A. McGonagle.....	7,811
St. s. Virginia.....	1,075	Sc. b. Bryn Mawr.....	3,854	St. s. William B. Dickson.....	7,568
Petaluma & Santa Rosa Railroad Co. (Calif.), Pier 9, San Francisco, Calif.:		St. s. Clarence A. Black.....	4,150	St. s. William B. Schiller.....	7,521
St. w. Gold.....	317	St. s. Cornell.....	4,449	St. s. William E. Corey.....	6,363
St. w. Petaluma.....	448	St. s. D. G. Kerr.....	7,756	St. s. William J. Filbert.....	7,962
Peters, W. G., Wabasha, Minn.:		St. s. D. M. Clemson.....	7,728	St. s. William J. Olcott.....	7,568
St. w. Altair.....	184	St. s. Douglas Houghton.....	4,515	St. s. William P. Palmer.....	7,602
St. w. Aquila.....	170	St. s. E. C. Collins.....	4,132	St. s. William R. Linn.....	3,878
Petroleum Navigation Co. (Tex.), 1307 Petroleum Building, Houston, Tex.:				Planet Steamship Corporation (Me.), 39 Cortlandt Street, New York, N. Y.:	
St. s. Federal.....	2,881			St. s. Centaurus.....	5,550
St. s. Pupoose.....	6,177			St. s. Cerebus.....	5,567
St. s. Pueblo.....	4,469			St. s. Clauseus.....	5,549
St. s. Republic.....	5,056			St. s. Corvus.....	5,551
				St. s. Eurana.....	5,688
				Pocohontas Steamship Co. (Del.), Du Pont Building, Tenth and Market Streets, Wilmington, Del.:	
				St. s. Bylail.....	3,280
				St. s. Freeman.....	3,350
				St. s. Isaac T. Mann.....	5,266
				St. s. James Elwood Jones.....	3,372
				St. s. Jonancy.....	3,289
				St. s. Oakey L. Alexander.....	5,284

Pontin Boat Corporation (Del.), 90 West Street, New York, N. Y.:	
St. s. Florence.....	110
St. s. Frederick H. Pontin.....	201
St. s. Mario.....	121
St. s. Mary J. Pontin.....	165
St. s. Nellie.....	141
St. s. Pontin Brothers.....	215
Port Huron & Sarnia Ferry Co. (Mich.), Quay Street, Port Huron, Mich.:	
St. s. Arlel.....	168
St. s. City of Port Huron.....	183
St. s. City of Sarnia.....	186
St. s. Lawrence.....	134
Port of Portland Commission (Oreg.), Spalding Building, Portland, Oreg.:	
St. s. John McCracken.....	122
St. w. Portland.....	801
Port Richmond & Bergen Point Ferry Co. (N. Y.), 80 Park Place, Newark, N. J.:	
St. p. Bayonne City.....	414
St. p. Englewood.....	484
Portland California Steamship Co. (Calif.), 311 California Street, San Francisco, Calif.:	
St. s. Admiral Benson.....	3,049
St. s. Admiral Peoples.....	3,133
Portland Trawling Co. (Me.), 431 Main Street, Rockland, Me.:	
St. s. Coot.....	409
St. s. Curlew.....	408
St. s. Heron.....	411
St. s. Penguin.....	377
St. s. Plover.....	411
St. s. Sheldrake.....	411
St. s. Tern.....	411
St. s. Wild Goose.....	414
Portland Trawling Co. (Me.), 1 Fulton Fish Market, New York, N. Y.:	
St. s. Brant.....	414
St. s. Heron.....	411
St. s. Osprey.....	409
St. s. Petrel.....	292
St. s. Sea Gull.....	299
St. s. Schner.....	346
St. s. Teal.....	408
St. s. Widgeon.....	414
Portland Trawling Co. (Me.), 186 Middle Street, Portland, Me.:	
St. s. Fisher.....	346
St. s. Kingfisher.....	414
St. s. Loon.....	409
Poughkeepsie & Highland Ferry Co. (N. Y.), 47 Carroll Street, Poughkeepsie, N. Y.:	
St. s. Brinkerhoff.....	317
St. p. Gov. Winthrop.....	485
Ga. s. Poughkeepsie.....	574
Presque Isle Transportation Co. (Ohio), Union Trust Building, Cleveland, Ohio:	
St. s. Angeline.....	4,690
St. s. Peter White.....	6,184
St. s. Presque Isle.....	4,578
Pringle Barge Line Co. (Ohio), 610 Rockefeller Building, Cleve- land, Ohio:	
St. s. Barkhamstead.....	437
Sch. Constitution.....	3,832
St. s. Guardian.....	492
Sch. Mulda.....	3,474
Sch. Sagamore.....	3,250
Producers Steamship Co. (Ohio), Leader-News Building, Cleve- land, Ohio:	
St. s. Carmi A. Thompson.....	7,038
St. s. Louis W. Hill.....	7,038
St. s. William A. Amberg.....	7,031
Providence, Fall River & Newport Steamboat Co. (R. I.), 136 Dyer Street, Providence, R. I.:	
St. s. Monhegan.....	387
St. s. Mount Hope.....	880
St. s. Pomham.....	161

Providence Steamboat Co. (R. I.), Crary Street, Providence, R. I.:	
St. s. Gaspee.....	113
St. s. Maurania.....	169
Puget Sound Freight Lines (Wash.), Ferry Dock, Seattle, Wash.:	
Ol. s. Belana.....	244
Ga. s. Capitol.....	148
Ol. s. Chimacum.....	110
Ol. s. F. H. Marvin.....	274
Ol. s. Seatno.....	302
St. s. Mohawk.....	220
Ol. s. Snookum Chief.....	184
Ol. s. V. P. Handy.....	105
Puget Sound Navigation Co. (Wash.), Coleman Dock, 32, Seattle, Wash.:	
Ol. s. Airline.....	140
Ol. s. Aloha.....	195
St. s. Chippewa.....	776
St. s. City of Angeles.....	442
St. s. City of Bellingham.....	370
St. s. City of Bremerton.....	510
St. s. City of Mukilteo.....	150
St. s. Comanche.....	686
Ol. s. Crosline.....	443
St. s. Indianapolis.....	765
St. s. Iroquois.....	1,182
St. s. Kulshan.....	920
Ga. s. Mount Vernon.....	168
St. s. Olympic.....	1,303
Ga. s. Puget.....	471
St. s. Seattle.....	504
St. s. Sol Duc.....	1,085
St. s. Tacoma.....	836
St. w. Tourist.....	467
St. s. Walaleale.....	342
St. s. Whidby.....	209
Pure Oil Barge Co. (Del.), Widener Building, Philadelphia, Pa.:	
Sc. b. Pure Oil Company No. 3.....	754
Ol. s. Pure Oil Co. No. 5.....	223
Pure Oil Steamship Co. (Del.), Chamber of Commerce Build- ing, Baltimore, Md.:	
St. s. W. E. Hutton.....	7,076
St. s. W. F. Burdell.....	7,044
Quincy S. S. Co. (N. Y.), 40 Wall Street, New York, N. Y.:	
St. s. Astoria.....	3,078
St. s. Quincy.....	3,789
Ramsdell, Estate of Homer, New- burgh, N. Y.:	
St. p. City of Newburgh.....	418
St. s. Dutchess.....	596
St. s. Orange.....	590
Raymond City Transportation Co. (Ohio), 1005 Provident Bank Building, Cincinnati, Ohio:	
St. w. Otto Marmet.....	278
St. w. Sallie Marmet.....	129
Redgate, Howard V., 25 T. Wharf, Boston, Mass.:	
Sc. b. Cardenas.....	1,576
Sc. b. Hattie.....	1,286
Red Salmon Canning Co. (Calif.), 2 Pine Street, San Francisco, Calif.:	
St. s. Haydes.....	3,817
Ga. s. Margaret.....	432
Ga. s. Mount Baker.....	2,904
Bk. Paetolus.....	1,673
Red Star Towing & Transportation Co. (W. Va.), 17 Battery Place, New York, N. Y.:	
St. s. Hempstead.....	128
Ol. s. New Rochelle.....	105
St. s. Norwalk.....	110
Reading Co. (Pa.), Reading Termi- nal, Philadelphia, Pa.:	
St. s. Ashbourne.....	116
Sc. b. Barry.....	904
Sc. b. Belmont.....	969
St. s. Bern.....	224
Sc. b. Cacoozing.....	721
St. s. Cape May.....	1,028
St. s. Carlisle.....	644
St. s. Catawissa.....	558

Reading Co. (Pa.), Reading Termi- nal, Philadelphia, Pa.—Contd.	
St. s. Chelsea.....	1,028
St. s. Cheltenham.....	113
Sc. b. Cleona.....	956
Sc. b. Cocalico.....	956
Sc. b. Conewago.....	956
Sc. b. Cumru.....	1,780
Sc. b. Exeter.....	1,780
St. s. Gedney.....	728
St. s. Germantown.....	619
St. s. Gettysburg.....	557
Sc. b. Glenside.....	974
St. s. Gwynedd.....	115
St. s. Haddon Heights.....	773
Sc. b. Herndon.....	1,763
St. s. International.....	400
Sc. b. Kimberton.....	955
Sc. b. Langhorne.....	955
Sc. b. Leesport.....	963
St. s. Lenape.....	637
Sc. b. Macungie.....	956
Sc. b. Mantawny.....	721
Sc. b. Mannheim.....	955
Sc. b. Marion.....	954
Sc. b. Mingo.....	954
Sc. b. Molino.....	954
Sc. b. Mosolem.....	963
Sc. b. Neshaminy.....	721
St. s. Ocean City.....	1,028
Sc. b. Octoraro.....	807
St. s. Ogontz.....	113
Sc. b. Oley.....	1,780
Sc. b. Ontelaunee.....	739
St. s. Patience.....	292
Sc. b. Paxtang.....	954
St. s. Pencoyd.....	119
St. s. Penlynn.....	137
Sc. b. Pennington.....	967
Sc. b. Pennypack.....	739
St. s. Philadelphia.....	1,028
Sc. b. Pickering.....	739
Sc. b. Pocopson.....	721
Sc. b. Pottstown.....	974
Sc. b. Preston.....	855
Sc. b. Robesonia.....	955
Sc. b. Salem.....	801
Sc. b. Saucun.....	955
Sc. b. Spring.....	1,780
St. s. Swatara.....	625
St. s. Tamaqua.....	564
Sc. b. Temple.....	963
Sc. b. Tioga.....	1,012
Sc. b. Tohickon.....	739
Sc. b. Trenton.....	1,013
Sc. b. Tuckahoe.....	792
St. s. Valley Forge.....	558
St. s. Ventnor.....	773
St. s. Wyomissing.....	222
Sc. b. Yardley.....	963
Reedville Oil & Guano Co. (Va.), Reedville, Va.:	
St. s. David K. Phillips.....	116
St. s. John Twohy Brusstar.....	107
St. s. William S. Brusstar.....	174
Reid, Wm. C., Java and Provost Streets, Brooklyn, N. Y.:	
Sch. Abbio C. Stubbs.....	345
Sch. Charles C. Lister.....	280
Reichert Towing Line (N. Y.), foot Dupont Street, East River, Brooklyn, N. Y.:	
St. s. Francis J. Reichert.....	112
St. s. Reichert Boys.....	156
St. s. Reichert Line.....	177
Reiss Steamship Co (Del.), 7 West Tenth Street, Wilmington, Del.:	
St. s. A. M. Byers.....	6,364
St. s. Alex B. Uhrig.....	3,257
St. s. Clemens A. Reiss.....	4,378
St. s. J. L. Reiss.....	5,398
St. s. John P. Reiss.....	6,432
St. s. Lynford E. Geor.....	4,510
St. s. Peter Reiss.....	5,923
St. s. Richard J. Reiss.....	4,503
St. s. William A. Reiss.....	4,498
St. s. William K. Field.....	8,195

Rhode Island Marine Transportation Co. (R. I.), Block Island, R. I.:		Rogers Sand Co. (Pa.), 307 River-view Street, West, Pittsburgh, Pa.:		Saugerties & New York Steamboat Co. (N. Y.), The, Saugerties, N. Y.:	
St. s. May Archer.....	125	St. w. J. H. McCrady.....	160	St. p. Ida.....	705
St. s. Sngamora.....	155	St. w. Rebecca.....	254	St. p. Robert A. Snyder.....	780
Richfield Oil Co. (Calif.), 215 West Seventh Street, Los Angeles, Calif.:		Rolph Navigation & Coal Co. (Calif.), 60 California Street, San Francisco, Calif.:		Schneider S. S. Co. (Ohio), 1460 Union Trust Building, Cleveland, Ohio:	
St. s. Kokoskee.....	5, 124	St. s. Annetto Rolph.....	2, 361	St. s. Cletus Schneider.....	3, 528
St. s. Richfield.....	2, 366	Shp. Annie M. Reid.....	2, 165	St. s. Robert J. Paisley.....	3, 762
St. s. Richlubo.....	609	Bkn. Annie M. Rolph.....	1, 393	Scott, J. M., 202 South Monterey Street, Mobile, Ala.:	
St. b. Rioco No. 1.....	2, 452	Bkn. Edward May.....	885	Sch. Esther K.....	1, 001
Richmond & San Rafael Ferry & Transportation Co. (Calif.), 564 Market Street, San Francisco, Calif.:		St. s. Georgia Rolph.....	2, 354	Sch. Rosemary.....	901
St. p. Charles Van Damme.....	789	Shp. Golden Gate.....	2, 233	St. b. Salem.....	767
St. p. City of Richmond.....	408	Sch. Golden Shore.....	699	Scott, Lemuel A., 215 Staples Powell Building, Mobile, Ala.:	
St. p. City of San Rafael.....	484	Bkn. Hesperian.....	1, 355	Sch. Blakely.....	744
St. s. Sonoma Valley.....	630	Shp. James Rolph.....	2, 108	Sch. Catherine G. Scott.....	739
Richmond Lighterage Co. (N. Y.), 78 Broad Street, New York, N. Y.:		St. s. Relief.....	210	Sch. Rebecca C. Scott.....	813
St. s. Myra Frances.....	260	Bkn. Rolph.....	1, 386	Seaboard Oil & Guano Co. (Va.), Milla, Va.:	
St. s. Rudolph Brothers.....	123	Royal Route Co. (La.), Vicksburg, Miss.:		St. s. Charles J. Colonna.....	248
St. s. Wauwatosa.....	162	St. w. David Swain.....	146	St. s. Chesapeake.....	145
Richardson, H. A., 320 Market Street, San Francisco, Calif.:		St. w. Ohio.....	179	St. s. McKeever Bros.....	223
St. s. Unimak.....	258	Ga. s. Oille K. Wilds.....	244	St. s. Stephen W. McKeever, jr.....	223
St. s. Vanguard.....	358	Rutland-Lake Michigan Transit Co. (Del.), 208 South La Salle Street, Chicago, Ill.:		St. s. William Blundon.....	240
Riley, E. G. B., 11 Broadway, New York, N. Y.:		St. s. Back Bay.....	2, 382	Seas Shipping Co. (N. Y.), 30 Cortland Street, New York, N. Y.:	
Ga. s. Joanna.....	149	St. s. Bennington.....	2, 029	St. s. Robin Adair.....	6, 895
Ol. s. J. Norman Riley.....	406	St. s. Brandon.....	2, 431	St. s. Robin Hood.....	6, 887
Riverside & Fort Lee Ferry Co. (N. Y.), Edgewater, N. J.:		St. s. Brocton.....	2, 308	Sexton, Emory, 35 South William Street, New York, N. Y.:	
St. s. Edgewater.....	687	St. s. Burlington.....	2, 029	St. b. Beaufort.....	944
St. s. Fort Lee.....	923	Sabine Towing Co. (Tex.), Box 252, Port Arthur, Tex.:		Sch. Brina P. Pendleton.....	1, 622
St. s. Leonia.....	604	St. s. Asher J. Hudson.....	136	St. b. Chehaw.....	944
St. s. Paterson.....	579	St. s. C. B. Watson.....	2, 209	St. b. Darien.....	944
St. w. Ridgelfield.....	534	St. s. Empire.....	288	St. b. Satilla.....	944
Robin Line Steamship Co. (Calif.), 341 Montgomery Street, San Francisco, Calif.:		St. b. Pure Fuel Oil.....	1, 163	St. b. Savannah.....	944
St. s. Robin Goodfellow.....	6, 885	St. s. Raleigh Warner.....	3, 663	St. b. Vale Royal.....	944
St. s. Robin Gray.....	6, 890	St. s. Satoco.....	420	Shaver Transportation Co. (Oreg.), foot Fessenden Street, Portland, Oreg.:	
Rockland Transportation Co. (Me.), Masonic Temple Building, Main Street, Rockland, Me.:		St. b. Socony 92.....	3, 248	St. s. Cascades.....	407
St. b. Rock Harbor.....	943	St. s. Bashe.....	437	St. w. Henderson.....	430
St. b. Rock Haven.....	943	Sacramento Transportation Co. (Calif.), 1400 Front Street, Sacramento, Calif.:		St. w. Hercules.....	560
St. b. Rockport.....	943	St. w. Colusa.....	795	St. w. No Wonder.....	269
St. b. Rockville.....	943	St. w. Dover.....	244	St. w. Sarah Dixon.....	368
Rockport Granite Co. (Mass.), Granite Street, Rockport, Mass.:		St. w. Flora.....	185	Ol. s. Shaver.....	423
Slp. Albert Baldwin.....	123	St. w. Jaehnto.....	235	Shaw, Griffith W., 629 Brookline Boulevard, Pittsburgh, Pa.:	
Sch. Ervin J. Luce.....	127	St. w. Red Bluff.....	246	St. w. Maggie May.....	102
Sch. George R. Bradford.....	142	St. w. San Joaquin No. 2.....	242	St. p. Roosevelt.....	196
St. s. William H. Moody.....	259	St. w. San Joaquin No. 4.....	365	Shaw, Larnie B., 133 South Fourth Street, Philadelphia, Pa.:	
Rockport Steamship Co. (Del.), Rockefeller Building, Cleveland, Ohio:		St. Louis & Tennessee River Packet Co. (Mo.), Foot Pine Street, St. Louis, Mo.:		St. b. Charles H. Shaw.....	698
St. s. Charles C. West.....	6, 644	St. w. Alabama.....	259	Ol. s. Lizzie D. Shaw.....	125
St. s. John A. Kling.....	5, 412	St. w. Paducah.....	206	Shenango Furnace Co. (Pa.), 812 Oliver Building, Pittsburgh, Pa.:	
Rodgers Sand Co. (Pa.), Corner Wood and Water Streets, Pittsburgh, Pa.:		Salvage Process Corporation (N. Y.), 224 Bush Street, Brooklyn, N. Y.:		St. s. Col. James M. Schoonmaker.....	8, 603
St. p. Charlotte.....	171	St. s. H. J. Wheeler.....	421	St. s. Shenango.....	8, 047
St. w. Lucille.....	114	St. s. Patco.....	282	St. s. William P. Snyder, jr.....	8, 603
St. p. Margaret.....	136	St. s. Salvager.....	141	Shepard S. S. Co. (Me.), 477 Congress Street, Portland, Me.:	
St. w. Rebecca.....	254	Sanders & Kirchmann (Calif.), American National Bank Building, San Francisco, Calif.:		St. s. Sage Brush.....	6, 188
St. w. Wm. B. Rodgers.....	244	Sch. Commerce.....	658	St. s. Sea Thrush.....	5, 832
Roe Towing & Transportation Co. (N. J.), Daniel I Broadway, New York, N. Y.:		Sch. Forester.....	663	St. s. Wind Rush.....	5, 742
St. s. Alexander F. Roe.....	204	Sch. Phillippine.....	523	Sherburne Transportation Co. (La.), Plaquemine, La.:	
St. s. Floral E. Roe.....	112	Sch. Sanjar.....	955	St. w. John D. Grace.....	296
St. s. Henry F. Will.....	128	San Diego & Coronado Ferry Co. (Calif.), Union Building, San Diego, Calif.:		Ga. w. V. J. Kurzweg.....	260
Roen, John J., 213 Belvedere Avenue, Charlevoix, Mich.:		El. s. Coronado.....	502	Shields, J. E., Pier 1, Seattle, Wash.:	
St. s. Fred W. Green.....	2, 292	St. p. Morena.....	381	Sch. Charles R. Wilson.....	345
Sch. Interlaken.....	567	St. p. Ramona.....	417	Sch. Sophie Christenson.....	675
Rogers, George D., 110 State Street, Boston, Mass.:		San Francisco Iron and Metal Co. (Calif.), 2301 Stockton Street, San Francisco, Calif.:		Ship Owners & Merchants Tugboat Co. (Calif.), Pier 15, San Francisco, Calif.:	
Sch. Albert H. Willis.....	564	St. s. Cleone.....	228	St. s. Fearless.....	167
Sch. Luther Little.....	1, 237	St. s. Fort Bragg.....	912	St. s. Sea King.....	214
		Santa Ana Steamship Co. (Wash.), 774 Dexter Horton Building, Seattle, Wash.:		St. s. Sea Lion.....	473
		St. s. Santa Ana.....	1, 203	St. s. Sea Queen.....	111
		St. s. W. M. Tupper.....	1, 852	St. s. Sea Ranger.....	473
				St. s. Sea Rover.....	199
				St. s. Sea Salvor.....	423
				St. s. Sea Scout.....	472

Shore, Philip, Stovall Building, Tampa, Fla.:	
St. s. Edgar F. Coney.....	163
St. s. Utowana.....	392
Signal Steamship Co. (Calif.), Oakland Bank Building, Oakland, Calif.:	
St. s. Hoquiam.....	644
St. s. Tahoe.....	751
Simmons-Lee Corporation (N. Y.), 44 Whitehall Street, New York, N. Y.:	
St. s. Betty Leo.....	169
St. s. Jack Frost.....	244
St. s. Olympia.....	116
St. s. William Simmons.....	133
Sinclair Navigation Co. (Del.), 45 Nassau Street, New York, N. Y.:	
St. s. Albert E. Watts.....	7,137
St. s. E. R. Kemp.....	4,887
St. s. E. W. Sinclair.....	4,887
St. s. Eugene V. R. Thayer.....	7,137
St. s. Gene Crawley.....	3,184
St. s. Harry Farnum.....	3,098
St. s. J. Fletcher Farrell.....	7,061
Ol. s. James River Oil Co. No. 1.....	223
St. s. Joseph M. Cudahy.....	7,052
St. s. Samuel L. Fuller.....	7,052
St. s. Roy Hooper.....	220
St. s. W. L. Connelly.....	3,098
St. s. Wm. Boyce Thompson.....	7,061
Singer Manufacturing Co. (N. J.), The, 149 Broadway, New York, N. Y.:	
St. s. Douglas Alexander.....	360
St. s. Frederick G. Bourno.....	286
Sipsy Barge and Towing Co. (La.), Pere Marquette Building, New Orleans, La.:	
Sc. b. Coastwise.....	1,432
Sc. b. Oriole.....	1,162
Skagit River Navigation & Trading Co. (Wash.), City Dock, Seattle, Wash.:	
St. w. Gleaner.....	422
St. w. Harvester.....	638
Slider, Edward T., 4734 West Broadway, Louisville, Ky.:	
St. w. C. C. Slyder.....	371
St. w. Northern.....	185
Small Corporation, C. A. & B. F. N. Y.), 35 South William Street, New York, N. Y.:	
Sch. Frederick J. Lovatt.....	510
Sch. Leona and Marlon.....	313
Sch. Lillian E. Kerr.....	548
Sch. Rebecca R. Douglass.....	475
Sch. Theoline.....	594
Snow Co. (Me.), I. L., 79 Mechanic Street, Rockland, Me.:	
Sch. Marie de Ronde.....	2,376
Sch. Wawenock.....	325
Snow Marine Co. (Me.), 63 Masonic Street, Rockland, Me.:	
St. s. Sankaty.....	677
St. w. 791.....	540
St. s. Sophia.....	100
Snow, Richard K., 79 Mechanic Street., Rockland, Me.:	
Sch. Helvetia.....	409
Sch. William Bisbee.....	349
South Atlantic S. S. Co. (Del.), 7 West Tenth Street, Wilmington, Del.:	
St. s. Coldwater.....	5,110
St. s. Flour Spar.....	5,055
St. s. Inca.....	103
St. s. Liberty Glo.....	4,979
St. s. Magmeric.....	5,172
St. s. Sacearappa.....	4,965
St. s. Schoharle.....	4,971
St. s. Shickshinny.....	5,103
St. s. Sundance.....	5,183
St. s. Tulsa.....	5,883
St. s. Wildwood.....	5,064

South Pacific Coast Railway Co. (Calif.), 65 Market Street, San Francisco, Calif.:	
St. p. Bay City.....	1,283
St. p. Ecinal.....	2,014
St. p. Garden City.....	1,080
St. s. Sacramento.....	2,254
South Shore Port Co., Mountain View, Calif.:	
Ga. s. South Shore.....	119
Ga. s. South Shore II.....	165
Southern Pacific Co. (Ky.), 165 Broadway, New York, N. Y.:	
St. s. Comus.....	4,760
St. s. Creole.....	6,362
St. s. Despatch.....	195
St. s. Dixie.....	8,188
St. s. El Alba.....	4,614
St. s. El Almirante.....	5,216
St. s. El Amlgo.....	150
St. s. El Capitan.....	5,216
St. s. El Chico.....	152
St. s. El Old.....	4,508
St. s. El Coston.....	7,280
St. s. El Dia.....	4,504
St. s. El Estero.....	4,219
St. s. El Isleo.....	4,219
St. s. El Lago.....	4,219
St. s. El Mundo.....	6,008
St. s. El Norte.....	4,604
St. s. El Occidente.....	6,008
St. s. El Oceano.....	6,767
St. s. El Oriente.....	6,008
St. s. El Rey.....	156
St. s. El Siglo.....	4,508
St. s. El Toro.....	154
St. s. El Valle.....	4,605
St. s. Express.....	194
St. s. Manhattan.....	159
St. s. Momus.....	6,413
St. s. Tamiahua.....	11,170
St. s. Topla.....	5,125
St. s. Torres.....	4,943
Southern Pacific Co. (Ky.), 65 Market Street, San Francisco, Calif.:	
St. s. El Paso.....	1,953
El s. Fresno.....	2,468
Southern Pacific Railroad Co. (Calif.), 65 Market Street., San Francisco, Calif.:	
St. p. Contra Costa.....	4,483
St. p. Solano.....	3,549
Southern Pacific Golden Gate Ferries (Calif.), 64 Pine Street, San Francisco, Calif.:	
St. s. Calistoga.....	2,680
St. s. City of Sacramento.....	3,016
St. s. El Paso.....	1,953
El s. Fresno.....	2,468
El s. Golden Bear.....	779
El s. Golden Poppy.....	779
El s. Golden Gate.....	598
St. s. General Frisbie.....	670
St. s. Klamath.....	1,952
El s. Lake Tahoe.....	2,469
El s. Mendocino.....	2,467
St. p. Melrose.....	2,662
St. s. Napa Valley.....	2,189
St. s. New Orleans.....	1,952
El s. Redwood Empre.....	2,470
St. s. San Mateo.....	1,782
St. s. Shasta.....	1,782
El s. Stockton.....	2,467
St. p. Thorougfare.....	2,620
St. s. Yosemite.....	1,782
Southern Steamship Co. (Del.), 321 Commercial Trust Building, Philadelphia, Pa.:	
St. s. City of Dallas.....	2,559
St. s. City of Fort Worth.....	2,606
St. s. City of Houston.....	2,609
St. s. City of Philadelphia.....	2,674
St. s. San Antonio.....	2,689
St. s. West Texas.....	2,688
St. s. Wichita Falls.....	2,559

Southern Transportation Co. (N. J.), Commercial Building, Philadelphia, Pa.:	
Sc. b. Agram.....	2,129
Sc. b. Anastasia.....	1,313
Sc. b. Armistead.....	2,100
St. s. Augustine.....	159
Sc. b. Bango.....	2,129
St. s. Bathgate.....	426
St. s. Battleboro.....	426
St. s. Bermuda.....	426
Sc. b. Chelsea.....	1,327
Sc. b. Chanango.....	2,150
Sc. b. Cutler.....	1,322
St. s. Henrico.....	179
Sc. b. Jonesport.....	1,322
St. s. Kaleen.....	427
St. s. Kenmore.....	118
St. s. Keshena.....	427
St. s. Liberty.....	324
Sc. b. Manokin.....	1,289
So. b. Matagorda.....	1,312
St. s. Menominee.....	441
St. s. Nassau.....	429
Sc. b. Newport.....	1,321
Sc. b. Portland.....	2,129
Sc. b. Portsmouth.....	2,215
Sc. b. Southern.....	1,972
So. b. Texas.....	2,212
St. s. Virginian.....	173
Sc. b. White Haven.....	1,299
Sc. b. Winneganca.....	1,327
Spencer & Son Corporation (N. Y.), Wm., 40 Rector Street, New York, N. Y.:	
St. s. Diamond S.....	135
St. s. Diamond S. No. 2.....	106
St. s. Diamond S. No. 87.....	449
St. s. Diamond S. No. 88.....	449
Spokane S. S. Co. (Mich.), foot Iron Street, Detroit, Mich.:	
St. s. J. T. Reid.....	2,234
St. s. Westland.....	2,134
Standard Dredging Co. (N. J.), Woolworth Building, New York, N. Y.:	
St. s. Mary A. Bickel.....	415
St. s. Peoria.....	302
St. s. Hilda.....	462
Standard Oil Co. of California (Calif.), 225 Bush Street, San Francisco, Calif.:	
St. s. D. G. Scofield.....	7,074
St. s. District of Columbia.....	7,641
St. s. F. H. Hillman.....	9,837
Ga. s. Hawaiian Standard.....	1,215
Standard Oil Co. of California (Del.), 225 Bush Street, San Francisco, Calif.:	
El. s. Alaska Standard.....	1,274
Ga. s. Benicla.....	347
Ol. s. California Standard.....	11,246
St. s. Capt. A. F. Lucas.....	4,188
Ga. s. Charlie Watson.....	1,769
Ga. s. Contra Costa.....	832
Ga. s. Delta Standard.....	111
St. s. El Segundo.....	3,663
St. s. F. H. Hillman.....	9,835
St. s. H. M. Storey.....	9,838
Ga. s. H. T. Harper.....	3,803
Ga. s. J. A. Moffett.....	6,521
St. s. J. C. Fitzsimmons.....	6,715
St. s. K. R. Kingsbury.....	7,251
St. s. Lubrico.....	6,956
Ga. s. Petroleum II.....	222
St. w. Petroleum 3.....	231
Ga. s. Pico.....	225
St. s. R. J. Hanna.....	7,095
St. s. Richmond.....	6,444
St. s. S. O. T. Dood.....	7,054
Ga. s. S. O. Co. No. 8.....	112
So. b. S. O. Co. No. 93.....	2,473
So. b. S. O. Co. No. 95.....	4,212
St. s. Standard No. 1.....	108
El. s. Standard Service.....	1,271
St. s. W. S. Miller.....	6,984
St. s. W. S. Rheem.....	9,838

Standard Oil Co. (Ind.), 910 Michigan Avenue, Chicago, Ill.:	
St. s. Outagamie.....	420
St. s. Renown.....	5,154
St. s. Robert W. Stewart.....	4,161
Se. b. S. O. Co. C.....	3,200
St. s. William P. Cowan.....	
Standard Oil Co. of Louisiana (La.), Box 620, Baton Rouge, La.:	
St. p. Corona.....	350
St. w. D. R. Weller.....	558
St. s. Istrouma.....	435
St. w. James Moren.....	602
St. s. McDougall.....	562
St. w. Oscar F. Barrett.....	469
St. w. Slack Burrett.....	592
St. w. Sprague.....	1,470
St. w. Standard.....	273
St. w. Wanderer II.....	140
Standard Oil Co. of New York (N. Y.), 26 Broadway, New York, N. Y.:	
Ol. s. Albany Socony.....	533
Ol. s. Buffalo Socony.....	533
Ol. s. Delivery No. 6.....	241
Ol. s. Rochester Socony.....	533
St. s. Standard II.....	616
Ol. s. Syracuse Socony.....	533
Ol. s. Utica Socony.....	533
Standard Shipping Co. (Del.), care Corporation Trust Co. of America, Du Pont Building, 7 West Tenth Street, Wilmington, Del.:	
St. s. A. C. Bedford.....	9,485
St. s. Benjamin Brewster.....	5,950
St. s. Charles Pratt.....	8,982
St. s. Charles G. Black.....	14,305
Ol. s. Charlie White.....	258
St. s. Christy Payne.....	8,155
St. s. E. J. Sadler.....	9,038
St. s. E. M. Clark.....	9,647
St. s. F. Q. Barstow.....	9,003
St. s. Fred W. Weller.....	9,486
Ol. s. E. T. Bedford.....	9,563
St. s. Geo. H. Jones.....	6,689
St. s. Glenpool.....	5,256
St. s. H. H. Roger.....	8,807
St. s. H. M. Flagler.....	8,207
Ol. s. J. A. Moffett, Jr.....	9,563
St. s. James McGee.....	9,551
St. s. John Worthington.....	8,194
St. s. John D. Archbold.....	14,054
St. s. Joseph Seep.....	6,992
St. s. L. J. Drake.....	6,693
St. s. Livingston Roe.....	8,194
St. s. M. F. Elliott.....	7,053
St. s. O. T. Waring.....	5,579
St. s. Pioneer.....	5,075
St. s. Polarine.....	4,040
St. s. Princeton.....	5,081
St. s. S. B. Hunt.....	6,840
St. s. Standard.....	9,724
St. s. T. J. Williams.....	8,211
St. s. Thomas H. Wheeler.....	7,053
St. s. W. C. Teagle.....	9,551
St. s. W. H. Libby.....	8,143
St. s. W. H. Tilford.....	6,579
St. s. W. J. Hanna.....	7,110
St. s. Walter Jennings.....	4,563
St. s. Wm. Rockefeller.....	14,054
St. Wm. G. Warden.....	9,114
Standard Shipping Co. (Del.), Second Avenue and Clinton Street, Baltimore, Md.:	
St. s. Aladdin.....	336
El. s. J. H. Senlor.....	1,155
Ol. s. Petrolia No. 7.....	292
St. s. S. S. Co. No. 12.....	158
Standoll No. 6.....	848
Standard Transportation Co. (Del.), 26 Broadway, New York, N. Y.:	
St. s. Aeme.....	6,878
St. s. Aladdin.....	6,882
St. s. Algonquin.....	7,220
St. s. Altair.....	6,784
Ol. s. Amsterdam Socony.....	1,199
St. s. Argon.....	6,952
St. s. Arlo.....	6,952
St. s. Astral.....	7,541

Standard Transportation Co. (Del.), 26 Broadway, New York, N. Y.—Continued.	
St. s. Atlas.....	6,003
Ol. s. Aurora.....	7,050
Ol. s. Boston Socony.....	1,109
St. s. Broad Arrow.....	7,796
Ol. s. Burlington Socony.....	1,199
St. s. Chim Arrow.....	8,403
St. s. Comet.....	2,486
Ol. s. Delivery No. 5.....	189
St. s. Dixie Arrow.....	8,046
St. s. Eagle.....	7,058
St. s. Emilda.....	6,900
St. s. Empire Arrow.....	8,046
St. s. Eocene.....	2,217
Ol. s. Hartford Socony.....	1,109
St. s. India Arrow.....	8,327
St. s. Japan Arrow.....	8,327
St. s. Java Arrow.....	8,327
St. s. Lebec.....	6,900
St. s. Levant Arrow.....	8,046
St. s. Liebro.....	7,057
Ol. s. Llo.....	7,120
Ol. s. Los Alamos.....	3,262
St. s. Mojavo.....	6,900
Ol. s. Oswego Socony.....	1,199
St. w. Petroleum No. 3.....	231
Ol. s. Providence Socony.....	1,199
Ol. s. Rome Socony.....	1,199
St. s. Royal Arrow.....	7,794
Ol. s. Schenectady Socony.....	1,199
St. s. Socony.....	3,603
St. s. Socony 1.....	214
St. s. Socony 3.....	175
St. s. Socony 4.....	238
St. s. Socony 5.....	830
Ol. s. Socony 6.....	830
Ol. s. Socony 7.....	850
St. s. Socony 8.....	117
St. s. Socony 9.....	215
St. s. Socony 10.....	215
St. s. Socony 11.....	129
St. s. Socony 14.....	164
St. s. Socony 15.....	164
St. s. Socony 16.....	175
St. s. Socony 17.....	175
St. s. Socony 18.....	175
St. s. Socony 19.....	175
St. s. Socony 20.....	173
St. s. Socony 21.....	183
St. s. Socony 22.....	170
St. s. Socony 24.....	115
St. s. Socony 25.....	115
St. s. Socony 28.....	204
Se. b. Socony 56.....	589
Se. b. Socony 58.....	1,643
Se. b. Socony 81.....	1,774
Se. b. Socony 82.....	2,320
Se. b. Socony 83.....	2,440
Se. b. Socony 84.....	2,441
Se. b. Socony 85.....	2,441
Se. b. Socony 86.....	1,102
Se. b. Socony 88.....	2,005
Se. b. Socony 90.....	2,451
Se. b. Socony 94.....	4,167
Se. b. Socony 123.....	952
Se. b. Socony 124.....	952
St. s. Standard Arrow.....	7,794
St. s. Sylvan Arrow.....	7,797
St. s. Tejon.....	7,004
St. s. Tiger.....	5,992
Ol. s. Troy Socony.....	943
St. s. Vesta.....	3,663
St. s. Yankee Arrow.....	8,046
St. w. Yorba Linda.....	6,900
Staples Coal Co. (Mass.), Taunton, Mass.:	
Se. b. Atlantic.....	1,900
Se. b. Barnstable.....	1,623
Se. b. Bourne.....	1,626
St. s. Bristol.....	284
Se. b. Brockton.....	567
Se. b. Chatham.....	1,812
St. s. Eureka.....	353
Se. b. Fall River.....	1,759
St. s. Narragansett.....	164
Sch. Falmouth.....	2,236
Se. b. Mount Hope.....	1,801
Se. b. Remus.....	531

Staples Coal Co. (Mass.), Taunton, Mass.—Continued.	
Sl. b. Randolph.....	567
Se. b. Orleans.....	1,602
Sl. b. Somerset.....	283
Sl. b. Tipton.....	830
Se. b. Truro.....	1,631
St. s. Waltham.....	353
St. s. Wellfleet.....	430
Sl. b. Warren.....	283
Se. b. Whitehead.....	1,253
Se. b. Wollaston.....	1,378
State of Michigan, 1524 First National Bank Building, Detroit, Mich.:	
St. s. Ariel.....	168
St. s. Mackinaw City.....	515
St. s. Sault Ignace.....	515
St. s. Straits of Mackinac.....	733
Stanton Island Railway Co. (N. Y.), 25 Broadway, New York, N. Y.:	
St. p. Charles W. Galloway.....	587
St. p. Perth Amboy.....	618
St. p. Totenville.....	831
States Steamship Co. (Nev.), 810 Porter Building, Portland, Oreg.:	
St. s. California.....	5,376
St. s. Illinois.....	5,403
St. s. Kentucky.....	5,376
St. s. Iowa.....	5,724
St. s. Nevada.....	5,645
St. s. New York.....	5,570
St. s. Oregon.....	6,057
St. s. Pennsylvania.....	5,652
St. s. Texas.....	6,167
St. s. Washington.....	5,664
St. s. West Hartland.....	5,721
St. s. Wisconsin.....	6,076
Steamer Rowe Co. (Del.), 70 East Ferry Street, New Haven, Conn.:	
St. s. H. C. Rowe & Co.....	158
St. s. Rowe.....	476
Steers, Henry (N. Y.), 17 Battery Place, New York, N. Y.:	
St. s. Henry Steers.....	177
St. s. Henry Steers.....	343
St. s. J. Rich Steers.....	164
Sterling Steamship Corporation (Wash.), American Bank Building, Seattle, Wash.:	
Sch. Dorothy H. Sterling.....	2,526
Stewart Furnace Co. (Ohio), Union Trust Building, Cleveland, Ohio:	
St. s. Elton Hoyt II.....	6,939
St. s. Fnyetta Brown.....	6,377
St. s. Harry W. Croft.....	6,223
St. s. Harvey H. Brown.....	6,634
Strachan's Southern S. S. Co. (Del.), 7 West Tenth Street, Wilmington, Del.:	
St. s. Floridian.....	4,708
St. s. Georgian.....	4,715
Streckfus Steamers (Del.), International Life Building, St. Louis, Mo.:	
St. w. Capitol.....	747
St. w. J. S.....	806
St. w. St. Paul.....	832
St. w. Washington.....	540
Struven, Charles M., 114 South Frederick Street, Baltimore, Md.:	
Sch. Florence A.....	154
Sch. Richard Cromwell.....	118
Submarine Boat Corporation (N. Y.), 5 Nassau Street, New York, N. Y.:	
St. s. Suboatco.....	3,285
St. s. Sucoseco.....	3,253
St. s. Sucubaco.....	3,285
St. s. Sudawsonco.....	3,253
St. s. Sudurco.....	3,545
St. s. Suedco.....	3,545
St. s. Suelco.....	3,285
St. s. Sugllenoco.....	3,285
St. s. Sujameco.....	3,285

Submarine Boat Corporation (N.Y.), 5 Nassau Street, New York, N. Y.—Continued.	
St. s. Sualanenco.....	3, 253
St. s. Sumanco.....	3, 253
St. s. Sunelisco.....	3, 545
St. s. Sunewarko.....	3, 253
St. s. Sunowco.....	3, 545
St. s. Sunugentco.....	3, 253
Ga. s. Suphenco.....	3, 545
St. s. Suportco.....	3, 285
St. s. Suralico.....	3, 285
St. s. Suremico.....	3, 253
St. s. Surichco.....	3, 253
St. s. Surico.....	3, 253
St. s. Suscolanco.....	3, 250
St. s. Suspearco.....	3, 218
St. s. Sutermino.....	3, 285
St. s. Sutorpeo.....	3, 289
St. s. Sutransco.....	3, 285
St. s. Suwarinco.....	3, 253
St. s. Suwordenco.....	3, 285
Sudden & Christenson (Calif.), 310 Samsome Street, San Fran- cisco, Calif.:	
St. s. Annie Christenson.....	839
St. s. Barbara Cates.....	5, 599
St. s. Carmel.....	655
St. s. Catherine G. Sudden.....	2, 052
St. s. Edna.....	1, 815
St. s. Edna Christenson.....	2, 244
St. s. Grays Harbor.....	659
St. s. Santiam.....	946
St. s. Raymond.....	595
St. s. West Wauneke.....	5, 765
Suderman & Young Towing Co. (Tex.), 905 United States Na- tional Bank Building, Galves- ton, Tex.:	
St. s. Mariner.....	101
St. s. Messenger.....	181
St. s. Propeller.....	181
St. s. Sea King.....	124
Sullivan Co. (N. Y.), John W., foot East Ninth Street, New York, N. Y.:	
Sc. b. Aberfoil.....	2, 416
Sc. b. Winapie.....	2, 411
St. s. Yale.....	1, 670
Sun Oil Co. (N. J.), Finance Build- ing, Philadelphia, Pa.:	
St. s. Atlantic Sun.....	6, 666
Ga. s. Bidwell.....	7, 050
Ol. s. Blue Sunoco.....	1, 588
St. s. Delaware Sun.....	8, 964
St. s. J. N. Pew.....	9, 074
St. s. Pennsylvania Sun.....	8, 862
St. s. Sabine Sun.....	6, 728
St. s. Sunbeam.....	6, 664
Ol. s. Sunoco.....	1, 213
Ol. s. Sunoll.....	8, 946
Ga. s. Sunoco No. 4.....	274
Sun Shipbuilding & Drydock Co. (Pa.), Finance Building, Phila- delphia, Pa.:	
Ga. s. Challenger.....	7, 590
Ol. s. Sun.....	8, 942
Sylvia, Antone F., 274 Orchard Street, New Bedford, Mass.:	
Sch. Athlete.....	132
Sch. Claudia.....	113
Tacoma Oriental S. S. Co. (Nev.), 915 Washington Building, Tacoma, Wash.:	
St. s. Bellingham.....	5, 940
St. s. Everett.....	5, 773
St. s. Grays Harbor.....	6, 999
St. s. Olympia.....	6, 406
St. s. Seattle.....	7, 001
St. s. Shelton.....	6, 082
St. s. Tacoma.....	7, 001
Tacony-Palmyra Ferry Co. (N. J.), Tacony, Philadelphia, Pa.:	
St. p. Palmyra.....	252
St. s. Tacony.....	656
Taft Fish Co. (Va.), Taft, Va.:	
St. s. B. H. Hubbard, jr.....	276
Ga. s. Emily A. Foote.....	113

Taylor Dredging Co. (N. J.), Foot Communipaw Avenue, Jersey City, N. J.:	
St. s. Joshua Lovett.....	169
St. s. Savage.....	410
Taylor Navigation Co. (Va.), M & M Pier No. 7, Norfolk, Va.:	
Ol. s. Clio.....	199
St. s. Hampton Roads.....	450
Tennessee Coal, Iron & R. R. Co. (Tenn.) Brown-Marx Build- ing, Birmingham, Ala.:	
El. s. Alabama.....	300
St. s. Bascobel.....	418
El. s. Warrior.....	300
Texas & Pacific Railway Co., 149 Broadway, New York, N. Y.:	
St. p. Gouldsboro.....	469
St. p. L. S. Thorne.....	1, 217
Texas Co. (Del.), 7 West Tenth Street, Wilmington, Del.:	
St. s. Alabama.....	2, 801
St. s. American.....	168
St. s. Aryan.....	6, 542
St. s. Derbyline.....	7, 063
St. s. Dirigo.....	6, 530
St. s. Dungannon.....	7, 257
St. s. Franklin.....	2, 841
St. s. Galena.....	5, 102
St. s. Harvester.....	6, 532
St. s. Illinois.....	6, 688
St. s. Latin American.....	163
St. s. Louisiana.....	2, 849
Sc. b. Magnolia.....	681
Ga. s. Maryland.....	2, 498
St. s. New Jersey.....	6, 718
St. s. New York.....	6, 493
St. s. North American.....	134
St. s. Occidental.....	6, 533
St. s. Reaper.....	6, 699
St. s. Roanoke.....	6, 541
St. s. Pennsylvania.....	6, 492
St. s. Shenandoah.....	6, 531
Ol. s. Solitaire.....	3, 350
St. s. South American.....	168
Sc. b. Tampico.....	1, 994
Ga. s. Texaco 124.....	226
Ga. s. Texaco 125.....	226
Ga. s. Texaco 145.....	500
Ga. s. Texaco 146.....	484
Ga. s. Texaco 147.....	484
St. s. Texas.....	6, 480
Sc. b. Tulsa.....	607
St. s. Virginia.....	6, 494
Texas S. S. Co. (Calif.), 929 South Broadway, Los Angeles Calif.:	
Ol. s. Australia.....	11, 628
St. s. California.....	10, 388
St. s. Nevada.....	7, 069
St. s. Washington.....	7, 311
Thames River Line (Del.), Pier 32, East River, New York, N. Y.:	
St. s. Carisco.....	927
St. s. Corsica.....	368
St. s. John M. Worth.....	442
St. s. Thames.....	560
Thames Towboat Co. (Conn.), 224 Bank Street, New London, Conn.:	
Sc. b. Edith.....	516
St. s. F. H. Chappell.....	353
Sc. b. John Forsyth.....	2, 198
St. s. Miles Standish.....	700
Sc. b. Pequot.....	705
Sl. w. Vasty.....	383
Thurlow, Lewis K., 131 State Street, Boston, Mass.:	
Sch. Herbert L. Rawding.....	1, 219
Sch. Josephine A. McQuesten.....	1, 607
Sch. Mabel A. Fryc.....	1, 151
Tide Water Associated Transport Corporation (Del.), 7 West Tenth Street, Wilmington, Del.:	
St. s. Artell J. Byles.....	8, 955
St. s. Edward L. Shea.....	6, 546
St. s. William F. Humphreys.....	7, 982

Tide Water Oil Co. (N. J.), 11 Broadway, New York, N. Y.:	
St. s. Byron D. Benson.....	7, 983
St. s. David McKelvy.....	6, 820
St. s. Robert E. Hopkins.....	6, 624
St. s. Samuel Q. Brown.....	6, 624
Ol. s. Tydol.....	1, 257
St. s. Veedol.....	1, 224
Tolchester Beach Improvement Co. (Md.), Pier 16, Light Street, Baltimore, Md.:	
St. p. Annapolis.....	485
St. p. Emma Giles.....	549
St. p. Express.....	1, 592
Townsend, W. J., Foot Block Street, Baltimore, Md.:	
Ga. s. H. C. Townsend.....	137
Ga. s. W. J. Townsend.....	105
Tracy M. & J. (N. Y.), 1 Broad- way, New York, N. Y.:	
St. s. Charles J. O'Connor.....	2, 351
St. s. Cragmsmere.....	2, 496
St. s. Evansville.....	3, 944
St. s. M. & J. Tracy.....	2, 304
St. s. Maurice Tracy.....	2, 468
St. s. Michael Tracy.....	2, 351
St. s. Overbrook.....	5, 724
St. s. Thomas Tracy.....	2, 643
Tracy, Thomas, 1 Broadway, New York, N. Y.:	
St. s. Mary T. Tracy.....	177
St. s. Thomas Tracy.....	103
Tri-State Ferry Co. (Ill.), Cairo, Ill.:	
Ga. w. Pilgrim.....	117
Ol. w. Traveler.....	117
Triton Oil & Fertilizer Co. (N. Y.), 137 Beekman Street, Brooklyn, N. Y.:	
St. s. Annie L. Wilcox.....	149
St. s. John L. Lawrence.....	229
St. s. Sterling.....	143
Union Barge Line Corporation (Pa.), 807 Wabash Building, Pittsburgh, Pa.:	
St. w. O. W. Talbot.....	416
St. w. J. D. Ayres.....	416
St. w. Sam Craig.....	416
Union Fish Co. (Calif.), 141 Clay Street, San Francisco, Calif.:	
Sch. Beulah.....	356
Sch. Galilee.....	354
Ga. s. Golden State.....	353
Sch. Louiso.....	345
Sch. Wm. H. Smith.....	569
Union Oil Co. of California (Calif.), Union Oil Building, Los An- geles, Calif.:	
St. s. Cathwood.....	7, 072
St. s. Deroche.....	7, 058
Ga. s. Kern.....	222
St. s. La Brea.....	6, 665
St. s. La Placentia.....	8, 272
St. s. La Purisima.....	5, 091
St. s. Los Angeles.....	6, 752
St. s. Montebello.....	8, 272
St. s. Oleum.....	2, 998
Ga. s. Redline.....	388
St. s. Santa Maria.....	8, 088
St. s. Utacarbon.....	7, 076
St. s. Warwick.....	4, 469
Union Sulphur Co. (N. J.), 33 Rector Street, New York, N. Y.:	
St. s. Frieda.....	3, 365
St. s. Henry D. Whiton.....	4, 438
St. s. Herman Frasc.....	4, 421
St. s. J. R. Gordon.....	5, 557
St. s. T. A. D. Jones.....	2, 783
United Fisheries Co. (Mass.), 236 Main Street, Gloucester, Mass.:	
Ol. s. Azoris.....	114
Ol. s. Edith O. Rose.....	146
Ol. s. Leonora O.....	107

United Fruit Steamship Corporation (Del.), 17 Battery Place, New York, N. Y.:

St. s. Abangarez..... 4, 572
 St. s. Alanes..... 4, 572
 St. s. Calumares..... 7, 233
 St. s. Carrillo..... 4, 538
 St. s. Cartago..... 4, 611
 St. s. Copponamo..... 3, 251
 St. s. Esparta..... 3, 304
 St. s. Heredia..... 4, 611
 St. s. La Perla..... 3, 678
 St. s. Levisa..... 2, 118
 St. s. Limon..... 3, 266
 St. s. Metapan..... 4, 583
 St. s. Purisima..... 4, 611
 St. s. Pastores..... 7, 241
 St. s. San Jose..... 3, 309
 St. s. San Mateo..... 3, 228
 St. s. Santa Marta..... 4, 601
 St. s. Saranucca..... 3, 212
 St. s. Sixola..... 4, 558
 St. s. Suriname..... 3, 203
 St. s. Toloa..... 6, 305
 St. s. Tivives..... 4, 538
 St. s. Turrialba..... 4, 572
 St. s. Ulua..... 6, 305
 St. s. Zacapa..... 4, 567

United New York Sandy Hook Pilots Association (N. Y.), Staten Island Ferry Building, New York, N. Y.:

St. s. New York..... 540
 St. s. Sandy Hook..... 361

United Oil & Fertilizer Corporation (Va.), Chincoteague, Va.:

St. s. F. H. Beckwith..... 195
 St. s. Harry K. Fooks..... 180
 St. s. Henry W. Conant..... 226

United States Gypsum Transportation Co. (Del.), 17 State Street, New York, N. Y.:

St. s. Hillsborough..... 328
 St. s. Rancocas..... 150
 St. s. Windsor..... 208

United States Shipping Board, New Navy Building, Washington, D. C.:
 623 vessels, 3,315,692 gross tons.

United States Lines (Del.), 45 Broadway, New York, N. Y.:

St. s. America..... 21, 329
 St. s. American Banker..... 7, 430
 St. s. American Farmer..... 7, 430
 St. s. American Merchant..... 7, 430
 St. s. American Skipper..... 7, 430
 St. s. American Trader..... 7, 430
 St. s. George Washington..... 23, 788
 St. s. Leviathan..... 59, 950
 St. s. President Harding..... 13, 869
 St. s. President Roosevelt..... 13, 888
 St. s. Republic..... 17, 910

United States Steel Products Co. (N. J.), 30 Church Street, New York, N. Y.:

St. s. Anniston City..... 5, 686
 St. s. Atlanta City..... 5, 686
 St. s. Bantu..... 4, 229
 St. s. Bessemer City..... 5, 686
 St. s. Birmingham City..... 6, 194
 St. s. Charlton Hall..... 4, 853
 St. s. Chattanooga City..... 5, 686
 St. s. Chickasaw City..... 0, 196
 St. s. Crofton Hall..... 5, 378
 St. s. Ensley City..... 6, 157
 St. s. Fairfield City..... 5, 686
 St. s. Howick Hall..... 5, 096
 St. s. Knoxville City..... 5, 686
 St. s. Memphis City..... 5, 686
 St. s. Mobile City..... 6, 157
 St. s. Montgomery City..... 5, 686
 St. s. San Francisco..... 5, 102
 St. s. Santa Rosalia..... 5, 482
 St. s. Selma City..... 5, 686
 St. s. Steel Age..... 6, 187
 Ga. s. Steel Chemist..... 1, 694
 Ga. s. Steel Electrician..... 1, 694
 St. s. Steel Engineer..... 5, 686
 St. s. Steel Exporter..... 5, 686
 St. s. Steel Inventor..... 5, 686

United States Steel Products Co. (N. J.), 30 Church Street, New York, N. Y.—Continued.

St. s. Steelmaker..... 6, 187
 St. s. Steel Mariner..... 5, 686
 Ga. s. Steelmotor..... 1, 695
 St. s. Steel Navigator..... 5, 718
 St. s. Steel Ranger..... 5, 686
 St. s. Steel Scientist..... 5, 718
 St. s. Steel Seafarer..... 5, 718
 St. s. Steel Trader..... 5, 686
 St. s. Steel Traveler..... 7, 056
 Ga. s. Steelvender..... 1, 695
 St. s. Steel Voyager..... 6, 187
 St. s. Steel Worker..... 5, 686
 St. s. Tuscaloosa City..... 5, 686

Vacuum Oil Co. (N. Y.), 61 Broadway, New York, N. Y.:

St. s. Bayonne..... 1, 077
 St. s. Birkenhead..... 6, 960
 St. s. Charles M. Everest..... 5, 372
 St. s. Gargoyle..... 7, 002
 St. s. Oleann..... 7, 118
 St. s. Paulshoro..... 6, 698
 St. s. Rochester..... 6, 836
 Ol. s. Vacillo..... 134
 St. s. Vacuum..... 7, 009

Valley Camp Steamship Co. (Ohio), Western Reserve Building, Cleveland, Ohio:

St. s. E. G. Mathlott..... 3, 931
 St. s. Harry T. Ewig..... 3, 582
 St. s. John McCartney Kennedy..... 3, 845
 St. s. S. B. Way..... 3, 582

Valley Line Steamers (Del.), Box 711, Memphis, Tenn.:

St. w. Harry Lee..... 343
 St. w. Valley Queen..... 156

Valliant, William E., Laurel, Del.:

Ga. s. Del-Mar-Va..... 100
 Ol. s. Maryland..... 171

Vane, William B., 604 East Pratt Street, Baltimore, Md.:

Sch. Brownstone..... 176
 Sch. Lydia Middleton..... 107
 Sch. Thomas J. Shryock..... 173

Vermillion Sand & Supply Co. (Ohio), Vermillion, Ohio:

Ga. s. Anna B..... 117
 Ol. s. R. W. Holst..... 184

Vesta Coal Co. (Pa.), Third and Ross Streets, Pittsburgh, Pa.:

St. w. Allquippa..... 191
 St. w. Sallor..... 445
 Ol. w. Trojan..... 129
 St. w. Vulcan..... 182
 St. p. Warren Elsey..... 286

Vinal Haven & Rockland Steamboat Co. (Me.), Rockland, Me.:

St. s. Gov. Bodwell..... 170
 St. s. Vinalhaven..... 186

Wabash Railway Co. (Mich.), Third and Fort Streets, Detroit, Mich.:

St. s. Manitowoc..... 3, 093
 St. p. Transfer..... 1, 511
 St. p. Transport..... 1, 594

Wachter Bros. Co. (Wash.), Fairbanks, Alaska:

St. w. Robert Kerr..... 718
 St. w. Wilbur Crimmin..... 124

Walkersville & Detroit Ferry Co. (Mich.), Foot Jos Compau Street, Detroit, Mich.:

St. s. Essex..... 266
 St. s. Haleyon..... 405
 St. s. Wayne..... 379

War Department, Engineer Corps, Custom House, St. Louis, Mo.:

St. w. Illinois..... 1, 411
 St. w. Missouri..... 1, 411
 St. w. Wm. R. King..... 514

War Department, Mississippi War-rrior Service, 307 Custom House, New Orleans, La.:

St. s. A. M. Scott..... 168
 St. s. Baton Rouge..... 757
 St. s. Birmingham..... 1, 537
 St. s. Boswell..... 311

War Department, Mississippi War-rrior Service, 307 Custom House, New Orleans, La.—Continued.

St. s. Cairo..... 757
 St. s. Gulfport..... 1, 537
 St. s. Memphis..... 757
 St. s. Mobile..... 1, 537
 St. s. Natchez..... 757
 St. s. St. Louis..... 757
 St. s. Vicksburg..... 757

Ward Engineering Works, Charles (W. Va.), Charleston, W. Va.:

St. s. Dwight F. Davis..... 311
 St. w. E. D. Kenna..... 388

Warner Co. (Del.), 1518 Walnut Street, Philadelphia, Pa.:

Ol. s. B. M. Thomas..... 140
 St. s. Penn Manor..... 105
 St. s. Radlo..... 189
 St. s. Rancocas..... 106

Warren Fish Co. (Fla.), Baylen Street Wharf, Pensacola, Fla.:

Ga. s. A. F. Warren..... 127
 Sch. Fern-Wood..... 140
 Sch. William Panton..... 146

Washington Navigation Co. (Wash.), 201 Washington Building, Tacoma, Wash.:

Ga. s. City of Stellacoom..... 134
 St. s. City of Tacoma..... 269
 Ol. s. Defiance..... 444

Washington Tug & Barge Co. (Wash.), Pier 40, Smith's Cove, Seattle, Wash.:

St. s. Roosevelt..... 618
 St. s. Wilson..... 144

Wathen, Iottie V., Pier 4, East Pratt Street, Baltimore, Md.:

Sch. Annio E. Webb..... 101
 Sch. Beulah Land..... 185
 Sch. Eva D. Rose..... 104
 Sc. b. Pacific..... 399
 Sch. Robert..... 185
 Sch. Sandy Hook..... 106
 Sch. Virginia..... 129

Wathen, Robert B., Pier 4, E. Pratt Street, Baltimore, Md.:

Sc. b. Ellenville..... 858
 Sc. b. Hackensack..... 875
 Sc. b. Metacomet..... 852
 Sc. b. Monocacy..... 973
 Sc. b. Nanticoke..... 771

Webb, Charles F., 110 State Street, Boston, Mass.:

Sch. Frank A. Morey..... 574
 Sch. Hesper..... 1, 348

Webb Steamship Co. (Mass.), 110 State Street, Boston, Mass.:

St. s. Corapeak..... 2, 153
 St. s. Cornucopia..... 2, 153

Wenck, Fred A., 52 East Forty-second Street, New York, N. Y.:

St. p. Bowery Bay..... 432
 St. s. Handy Andy..... 140
 St. w. Hugh O'Brien..... 645

West Kentucky Coal Co. (N. J.), City National Bank Building, Paducah, Ky.:

St. w. Charles F. Richardson..... 803
 St. w. Marcia Richardson..... 143

West Ports Steamship Line (Wis.), 54 West Water Street, Milwaukee, Wis.:

St. s. Kenosha..... 763
 St. s. Sheboygan..... 763
 St. s. Waukegan..... 763

Westchester Ferry Corporation (N. Y.), 26 Main Street, Yonkers, N. Y.:

St. p. Musconetcong..... 846
 St. p. Paunpeck..... 820

Western Pacific Railroad Co. (Calif.), 216 Montgomery Street, San Francisco, Calif.:

St. s. Edward T. Jeffery..... 1, 578
 St. s. Hercules..... 409
 St. s. Virgil G. Bogno..... 170

Western Transportation Co. (Oreg.), 733 Pittock Building, Portland, Oreg.:		Wilmington Transportation Co. (Calif.), Catalina Terminal, Wilmington, Calif.:		Wolverine S. S. Co. (Mich.), Es- canaba, Mich.:	
St. w. Annie Comings.....	464	St. s. Avalon.....	1,985	St. s. Elmira.....	700
St. w. Claire.....	563	St. s. Cabrillo.....	611	Sch. Keuka.....	533
St. w. Georgie Burton.....	572	St. s. Catalina.....	1,766	Woods Bros. Construction Co., 132 South Thirteenth Street, Lin- coln, Nebr.:	
St. w. Ione.....	499	Ga. p. Emperor.....	124	St. w. Colonel Woods.....	121
St. w. N. R. Lang.....	528	Ga. s. John N. Stewart.....	120	St. w. Mark Woods.....	148
St. w. Oklahoma.....	676	Ga. s. Milton S. Patrick.....	120	Wood Lumber Co. (Calif.), E. K., 1 Drumm Street, San Francisco, Calif.:	
St. w. Robert Young.....	349	Wilson Bros. & Co. (Nev.), 1312 Russ Building, San Francisco, Calif.:		St. s. Cascade.....	1,853
White, R. B., R. F. D. No. 1, Salisbury, Md.:		St. s. Idaho.....	994	St. s. El Capitan.....	2,227
Sch. B. P. Gravenor.....	184	St. s. Oregon.....	989	Ga. s. Lassen.....	717
Sch. Clarence A. Holland.....	200	Wilson Line (Del.), foot East Fourth Street, Wilmington, Del.:		St. s. Olympic.....	1,876
Sch. G. A. Kohler.....	1,462	St. s. City of Camden.....	730	St. s. Shasta.....	878
Sch. Purnell T. White.....	751	St. s. Brandywine.....	407	St. s. Siskiyou.....	884
Whitman, Ward & Lee Co. (Mass.), 5 Fish Pier, South Boston, Mass.:		St. s. City of Chester.....	418	Wood Towing Corporation (Va.), Roanoke Dock, Norfolk, Va.:	
St. s. Harvard.....	341	St. s. City of Philadelphia.....	749	St. s. Alvah H. Boushell.....	129
St. s. Princeton.....	324	St. s. City of Wilmington.....	749	St. s. C. H. Hix.....	153
St. s. Yale.....	312	St. s. State of Delaware.....	814	St. s. Buccaneer.....	226
Wilcox Fertilizer Co. (Conn.), Mystic, Conn.:		St. s. State of Pennsylvania.....	814	St. s. Dauntless.....	123
St. s. Edward J. McKeever, Jr....	223	Wilson Transit Co. (Ohio), 948 Rockefeller Building, Cleveland, Ohio:		St. s. Edna V. Crew.....	161
St. s. Elias F. Wilcox.....	329	St. s. A. W. Osborne.....	3,826	St. s. Gollah.....	414
Willamette & Columbia River Tow- ing Co. (Oreg.), 173½ East Water Street, Portland, Oreg.:		St. s. Captain Thomas Wilson.....	4,318	St. s. Helen.....	113
St. w. F. B. Jones.....	303	St. s. Charles S. Hebard.....	6,291	St. s. John G. Chandler.....	110
St. w. Gamecock.....	464	St. s. Frank E. Taplin.....	4,961	St. s. Joseph D. Wood.....	283
St. w. Umatilla.....	551	St. s. General Garretson.....	6,297	St. s. Nonpareil.....	167
St. p. Twin Cities.....	418	St. s. H. P. McIntosh.....	6,294	St. s. Peorless.....	205
Williams S. S. Corporation (Del.), 8 Bridge Street, New York, N. Y.:		St. s. J. E. Upson.....	6,309	Wyandotte Transportation Co. (Mich.), 1622 Ford Building, Detroit, Mich.:	
St. s. Arizonan.....	5,816	St. s. James MacNaughton.....	8,299	St. s. Alpena.....	2,886
St. s. Georgian.....	5,816	St. s. S. H. Robbins.....	4,909	St. s. Conneaut.....	4,749
St. s. Willfaro.....	4,810	St. s. W. D. Rees.....	3,760	St. s. Huron.....	4,810
St. s. Willzipo.....	6,617	St. s. William C. Atwater.....	7,768	St. s. Wyandotte.....	2,450
Willis, B. G., Edenton, N. C.:		Wisconsin & Michigan Transporta- tion Co., 54 West Water Street, Milwaukee, Wis.:		Young Bros. (T. A.), Pier 12, Nu- anu Street, Honolulu, Hawaii:	
St. s. Edenton.....	265	St. s. E. E. Crosby.....	1,879	Ol. s. Mahoe.....	230
St. s. Haven Belle.....	137	St. s. Georgia.....	895	Ol. s. Mikimiki.....	264

UNDOCUMENTED OFFI

[NOTE.—A few vessels are included which were officially

Line No.	Official No.	Signal letters	Rig	Name of vessel	Tonnage		Register dimensions			When built	Where built
					Gross	Net	Length	Breadth	Depth		
STEAM VESSELS											
1	228074	MHKO	St. s.	BERWINDGLEN.....	4,411	2,750	350.5	50.1	28.3	1929	Quincy, Mass.....
2	224594		St. s.	¹ Chincoctague.....	98	67	80.9	21.0	9.4	1919	Annapolis, Md.....
3	226218		St. w.	² Ed. J. Howard.....	89	61	100.2	22.2	2.8	1915	Muscle Shoals, Ala.....
4	227820	MGWN	Sl. s.	³ GILDA SCUDERI.....	2,145	1,293	251.0	43.8	20.7	1919	Port Arthur, Ontario, Canada.
5	228700		St. s.	Hoard.....	7	5	33.4	9.6	3.8	1929	Drummond, Mich.....
MOTOR VESSELS											
6	224059		Ga. s.	Adele Marie.....	7	6	30.8	8.4	2.7		Unknown.....
7	224482		Ga. y.	Alice.....	21	18	42.3	10.8	4.7	1928	Stockton, Calif.....
8	226772		Ga. s.	Annetta.....	8	6	31.8	10.0	4.1		Unknown.....
9	226688		Ga. y.	Antoinette.....	23	15	48.5	9.9	5.5	1929	Bay City, Mich.....
10	228710		Ol. s.	Avalon.....	49	33	60.6	16.0	7.7	1929	Glg Harbor, Wash.....
11	228744	MHKR	Ga. y.	Bambillina III.....	18	12	45.6	10.1	4.6	1929	Stanford, Conn.....
12	228756		Ga. y.	Bess Emily III.....	45	35	59.5	13.6	5.3	1929	Chicago, Ill.....
13	228265		Ga. s.	⁴ Bethlehem Two.....	10	7	37.4	9.2	4.6	1917	Mare Island, Calif.....
14	228716		Ga. s.	Blue Jay.....	14	9	32.1	11.0	3.2	1920	Loring, Alaska.....
15	226183		Ga. w.	Boonesborough No. 1.....	10	6	32.4	10.0	1.8	1926	Boonsborough, Ky.....
16	226333		Ga. s.	Buster B.....	10	6	20.4	9.7	1.8	1926	Theriot, La.....
17	227939		Ol. s.	⁴ Chisa.....	21	14	44.4	13.9	5.5	1928	Amesbury, Mass.....
18	228740		Ga. s.	Clairo.....	10	8	35.2	11.5	3.5	1929	Metlakatla, Alaska.....
19	228101		Ga. w.	Clarence K. Jr.....	45	16	51.0	10.6	3.0	1925	Demopolis, Ala.....
20	228448		Ol. y.	Colmena.....	138	94	108.2	17.5	9.0	1929	City Island, N. Y.....
21	228104		Ga. y.	Convenable.....	36	35	46.0	13.6	2.8	1928	Alexandria Bay, N. Y.....
22	228624		Ga. s.	⁶ Cosmos.....	21	14	50.5	12.7	4.9	1887	Mare Island, Calif.....
23	228767		Ga. y.	Cygnat.....	16	11	47.6	10.3	5.3	1907	Tarrytown, N. Y.....
24	227482		Ga. y.	Douces Wild.....	17	11	43.0	11.0	5.0	1928	New York, N. Y.....
25	228573		Ol. s.	Double Eagle.....	59	44	57.0	20.2	8.0	1929	East Anchals, Me.....
26	228656		Ga. y.	Dreamlady II.....	21	19	44.8	10.7	5.1	1929	Port Clinton, Ohio.....
27	228678		Ga. s.	Egersund.....	10	8	28.0	10.0	3.5	1929	Bayfield, Wis.....
28	228574		Ga. s.	Elmar S.....	8	5	30.2	9.4	3.8	1929	Ketchikan, Alaska.....
29	228734		Ol. s.	⁷ Elmar III.....	80	54	104.3	14.9	8.3	1917	Nyack, N. Y.....
30	228690		Ga. s.	Eltoo.....	13	8	37.8	11.5	2.7	1928	Chauvin, La.....
31	228540		Ga. s.	Enviable.....	13	8	42.7	13.2	3.3		Unknown.....
32	228249		Ga. s.	Fleetwood.....	20	14	47.7	13.8	4.5	1928	Morehead City, N. C.....
33	228445		Ga. s.	Florence F.....	21	19	38.9	12.0	2.8	1929	Anchorage, Alaska.....
34	228773		Ga. s.	Frances.....	8	5	38.9	8.5	4.1		Unknown.....
35	228761		Ol. s.	Francis and Marlon.....	19	13	43.8	14.2	5.9	1925	South Somerset, Mass.....
36	228308		Ol. s.	Friendship.....	68	32	79.3	18.5	8.6	1920	Friendship, Me.....
37	228199		Ga. y.	Furlough.....	24	16	47.4	11.2	4.3	1928	Eau Claire, Wis.....
38	228035		Ol. s.	⁴ Georgina M.....	103	70	94.7	20.6	9.7	1928	Essex, Mass.....
39	228757		Ga. s.	Gertrude H.....	10	8	37.7	11.1	4.1	1929	Fortescue, N. J.....
40	228629	MHKB	Ga. y.	Glencarn II.....	21	14	46.0	11.2	5.1	1929	Clason Point, N. Y.....
41	228670		Ol. w.	Henry J.....	22	13	58.0	13.0	3.5	1929	Quincy, Ill.....
42	223978		Ga. s.	Ida.....	6	5	32.9	9.5	3.7	1914	Long Branch, N. J.....
43	225945		Ga. s.	Indiana.....	10	10	50.8	11.8	2.3	1926	New Albany, Ind.....
44	228390		Ga. y.	Irene.....	17	12	43.5	11.2	5.0	1929	Clason Point, N. Y.....
45	228736		Ga. s.	Junior.....	9	6	27.5	11.2	4.0		Unknown.....
46	228014		Ol. s.	⁹ Kamino.....	35	20	59.0	16.9	6.3	1926	San Diego, Calif.....
47	228741	MHKT	Ga. y.	Kenmagwyn.....	17	12	43.5	11.2	5.0	1929	Clason Point, N. Y.....
48	226337		Ga. s.	Larry C.....	11	8	43.1	13.3	2.7		Unknown.....
49	228647		Ga. s.	Lena O.....	10	8	32.6	13.5	3.5	1929	Sayville, N. Y.....
50	228538		Ga. s.	Lucky Lindy.....	10	5	37.0	11.0	3.4	1929	Ostrica, La.....
51	228768		Ga. y.	Mareth.....	21	17	43.8	11.7	5.7	1929	Keysport, N. J.....
52	228737		Ga. s.	Margaret.....	8	7	28.4	9.0	3.3	1929	Bayfield, Wis.....

¹ Formerly U. S. Navy tug 52.

² U. S. C. G. Chincoctague.

³ Formerly U. S. Eng. st. w. Chiekauga.

⁴ Official number awarded and vessel lost in fiscal year ended June 30, 1929. See pp. 910-914.

^a British st. s. Canadian Trader.

⁵ Formerly Italian st. s. Emperor of Montreal.

^c Italian st. s. Gilda Scuderi.

CIALLY NUMBERED VESSELS

numbered and documented, but were lost, abandoned, etc., during the same year]

Line No.	Service	Crew	Horsepower	Name of owner	Home port	Address of owner
1	Frt.	29	1,760	Wilmore S. S. Co.	New York, N. Y.	1 Broadway.
2	Tow.	5	350	Joseph F. O'Boyle	do.	11 Moore Street.
3	Tow.	10	120	Howard Shipyards & Dock Co.	Louisville, Ky.	Jeffersonville, Ind.
4	Frt.	34	1,600	Scuderi Motor Co. (N. Y.)	Boston, Mass.	Roosevelt Avenue and Thirty-Sixth Street, Wood- side, N. Y.
5	Fsh.	2	12	D. C. Rice	Sault Ste. Marie, Mich.	Box 28, Detour, Mich.
6	Fsh.	1	20	Harry Berens	Philadelphia, Pa.	2835 Hadley Street.
7	Yct.	1	300	Samuel Heyman	San Francisco, Calif.	681 Market Street.
8	Pas.	1	24	Ernest Schwarz	New York, N. Y.	462 Central Avenue (B).
9	Yct.	2	900	M. F. Garnier	Detroit, Mich.	2423 McKinstry Avenue.
10	Fsh.	6	75	Andrew Skansie	Tacoma, Wash.	Gig Harbor, Wash.
11	Yct.	0	400	Theodore Pratt	New York, N. Y.	26 Broadway.
12	Yct.	2	600	Ralph Evinrude	Milwaukee, Wis.	Care Elto Outboard Motor Co.
13	Msc.	0	40	Bethlehem Shipbuilding Corporation	Boston, Mass.	249 Marginal Street.
14	Fsh.	1	20	Alaska Packers Association	Ketchikan, Alaska	Loring, Alaska.
15	Tow.	2	10	W. M. Asher	Louisville, Ky.	Route 2, Winchester, Ky.
16	Fsh.	2	22	Charles J. Bourg	New Orleans, La.	Theriot, La.
17	Cod.	5	40	Sebastino Cefalu	Boston, Mass.	346 North Street.
18	Fsh.	1	30	Ed. A. Leask	Ketchikan, Alaska	Metlakatla, Alaska.
19	Tow.	4	30	A. M. Sledge	Mobile, Ala.	Demopolis, Ala.
20	Yct.	7	700	Robert Jacob	New York, N. Y.	City Island, N. Y.
21	Yct.	0	65	Jullus Brietenbach	Cape Vincent, N. Y.	Alexandria Bay, N. Y.
22	Fsh.	2	30	N. A. Martin	Seattle, Wash.	2246 Fourteenth Avenue West.
23	Yct.	1	37	Julius Peterson	New York, N. Y.	Nyack, N. Y.
24	Yct.	1	130	John La Gatta	do.	80 West Fortieth Street.
25	Frt.	1	75	North Lubec Manufacturing & Canning Co.	Eastport, Me.	North Lubec, Me.
26	Yct.	1	200	E. J. Clark	Grand Haven, Mich.	232 Ottawa Avenue North- west, Grand Rapids, Mich.
27	Fsh.	3	16	Carl Ludwigson	Duluth, Minn.	Bayfield, Wis.
28	Fsh.	1	20	O. E. Sunde	Ketchikan, Alaska	
29	Pas.	2	240	Gustav J. Rau	New York, N. Y.	2664 East Twenty-first Street (B).
30	Fsh.	2	30	Eugene Laperouse	New Orleans, La.	Care B. C. Store, Houma, La.
31	Fsh.	2	24	Armand Brunet	do.	Pointe a la Hache, La.
32	Pas.	2	65	Upton Transportation Co.	Miami, Fla.	Care Hamilton & Marue, Cistle Building.
33	Msc.	1	40	D. W. Flanigan	Seward, Alaska	Anchorage, Alaska.
34	Pas.	1	40	John Laran	Perth Amboy, N. J.	7 Reid Street, South River, N. J.
35	Fsh.	2	45	Frank Henrique	St. Augustine, Fla.	26 West Avenue.
36	Fsh.	8	100	John M. Hathaway	New Bedford, Mass.	Care Hathaway Oil Co.
37	Yct.	1	700	P. M. Gelatt	Miami, Fla.	3426 Alton Road.
38	Cod.	12	200	Coast Fisheries (Me.)	Boston, Mass.	Wiscasset, Me.
39	Pas.	1	47	Thomas E. Ackley	Philadelphia, Pa.	Salam, N. J.
40	Yct.	2	70	E. Moxham	New York, N. Y.	62 Wall Street.
41	Tow.	2	75	Quincy Sand Co.	Chicago, Ill.	Quincy, Ill.
42	Fsh.	2	28	Edward H. Dever	Philadelphia, Pa.	Sea Isle City, N. J.
43	Pas.	1	12	J. J. Marshall	Louisville, Ky.	New Albany, Ind.
44	Yct.	2	140	H. W. Bacon	New York, N. Y.	Drake Road, Scarsdale, N. Y.
45	Fsh.	2	25	I. F. Lowerre	do.	Southern Building.
46	Fsh.	4	60	W. V. Ambrose	San Diego, Calif.	2412 Belt Street.
47	Yct.	2	140	Gwynn Croother	Baltimore, Md.	Luthersville, Md.
48	Fsh.	2	16	Deep Sea Canning & Packing Co.	New Orleans, La.	Violet, Ind.
49	Fsh.	1	35	George A. Oakley	New York, N. Y.	167 Foster Avenue, Sayville, N. Y.
50	Fsh.	2	18	James Jeanfreau	New Orleans, La.	Pointe a la Hache, La.
51	Yct.	0	250	Frederick P. Humphreys	New York, N. Y.	230 Park Avenue.
52	Fsh.	3	16	E. W. Boden	Duluth, Minn.	Bayfield, Wis.

⁵ Formerly U. S. Navy hull No. 2811.

⁶ Formerly U. S. C. & G. S. st. s. Cosmos.

⁷ Formerly U. S. Navy S. C. No. 186.

⁸ Official number awarded and vessel sold to aliens in fiscal year ended June 30, 1929. See p. 916.

Undocumented Officially Numbered Vessels

Line No.	Official No.	Signal letters	Rig	Name of vessel	Tonnage		Register dimensions			When built	Where built
					Gross	Net	Length	Breadth	Depth		
MOTOR VESSELS—											
Continued											
1	228680		Ga. s.	Margery C.	11	7	36.9	12.0	3.0	1928	Houma, La.
2	226338		Ga. s.	Margery C.	10	8	37.3	14.0	2.8		Unknown
3	228762		Ol. w.	MAJORIE	48	47	74.1	16.0	4.0	1929	Pittsburgh, Pa.
4	228323		Ga. y.	Murkay	21	19	44.8	10.7	5.1	1929	Port Clinton, Ohio
5	228662		Ga. y.	Marphill	20	14	41.6	10.5	5.7	1929	Stockton Calif.
6	226711		Ga. y.	Mary	18	12	46.8	11.5	5.4	1919	Norfolk, Va.
7	228162		Ol. w.	Mary	68	25	63.4	16.0	2.6	1928	Tuscaloosa, Ala.
8	227824		Ga. s.	Mersadis	11	9	36.9	9.8	4.7	1928	Seattle, Wash.
9	228697		Ga. y.	Mist Chief	23	13	43.9	11.9	5.4	1929	Onset, Mass.
10	228351		Ga. y.	Mop	18	15	44.8	10.7	5.1	1929	Port Clinton, Ohio
11	227261		Ga. s.	Morning Star	16	13	36.4	10.3	3.9	1927	Shelton, Wash.
12	228709		Ga. y.	Nadiranga	16	15	40.0	12.5	5.6	1929	South Bristol, Me.
13	228702		Ga. s.	Nora S.	18	7	41.5	15.2	3.8	1929	Pascagoula, Miss.
14	228373		Ga. s.	North Star	8	5	33.0	9.8	3.3	1929	Chussell, Mich.
15	227998		Ga. s.	Nymth	9	6	36.0	10.4	3.9	1928	Oysterville, Wash.
16	228604		Ga. s.	Okleaf	9	6	36.9	10.8	2.4	1929	Chauvin, La.
17	228325		Ga. y.	Omard	18	15	44.8	10.7	5.1	1929	Port Clinton, Ohio
18	228703		Ga. s.	On Time	32	19	57.0	17.2	4.2	1929	Pascagoula, Miss.
19	227809		Ga. w.	Overstreet	32	25	60.0	14.8	2.6	1924	Brownsville, Ky.
20	227850		Ol. w.	Owensboro	72	68	64.9	30.0	3.8	1928	Owensboro, Ky.
21	228672		Ga. y.	Paradon	16	12	37.7	12.0	5.3	1929	Forked River, N. J.
22	228665	MIKD	Ol. y.	PARADON	170	70	128.4	19.2	11.6	1929	Bath, Me.
23	228707		Ga. y.	Peragrine	13	11	34.8	8.9	5.0	1929	Seattle, Wash.
24	228435		Ol. y.	Queen Tyr	56	42	69.0	18.3	10.0	1929	Thomaston, Me.
25	228765		Ol. s.	Rainbow	92	63	89.3	21.6	10.0	1929	Essex, Mass.
26	228667		Ga. y.	Recess	21	19	44.8	10.7	5.1	1929	Port Clinton, Ohio
27	228397		Ga. s.	Reliance	22	20	43.0	11.5	5.1	1929	Seattle, Wash.
28	228620		Ga. s.	Reliance	11	7	34.2	12.4	4.5	1929	Wakefield, R. I.
29	226844		Ga. s.	Rival	7	7	26.4	10.5	4.7	1883	Clinton, Mass.
30	228551		Ol. s.	Robert E.	76	26	104.3	14.9	8.3	1917	Norfolk, Va.
31	228651		Ga. s.	Romona	8	5	33.8	11.0	4.0		Fall River, Mass.
32	228722		Ol. s.	Rustler	115	59	81.7	20.8	9.9	1919	New Orleans, La.
33	228723		Ga. y.	Sally Too	17	12	43.5	11.2	5.0	1929	Chason Point, N. Y.
34	228774	MIKW	Ga. y.	Sazarc	49	33	68.5	13.2	0.7	1929	City Island, N. Y.
35	228649		Ga. y.	Scorpion	18	12	44.5	10.8	5.8	1910	Lynn, Mass.
36	228770		Ga. s.	Seacrest	13	10	34.2	11.2	5.0		Unknown
37	228780		Ga. s.	Shirley	11	7	35.8	10.8	4.5	1929	Amityville, N. Y.
38	228740		Ga. y.	Skipper III	12	11	32.7	9.2	4.2	1929	Seattle, Wash.
39	228444		Ga. s.	Spiro	23	15	57.9	10.7	5.2	1917	Greenport, N. Y.
40	228749		Ga. s.	Sunny II	10	8	31.5	11.8	3.6	1903	Brooklyn, N. Y.
41	228747		Ga. y.	Suwannee	22	15	44.0	12.6	5.7	1929	Amityville, N. Y.
42	228623	MIJW	Ga. y.	Telegram	22	19	49.6	14.2	6.6	1929	Essex, Conn.
43	228569		Ga. s.	Tern	8	5	28.3	9.7	3.9	1929	Ketchikan, Alaska
44	228473		Ga. y.	Theobeth	21	20	47.3	10.5	4.9	1925	Stockton, Calif.
45	228698		Ga. y.	Thetis	17	12	43.5	11.2	5.0	1929	Wlason Point, N. Y.
46	228720	MIKN	El. s.	TIDEWATER	1,815	1,078	252.1	44.2	18.5	1929	Wilmington, Del.
47	228730		Ga. s.	Trosky	10	7	34.0	9.3	4.4	1929	Sitka, Alaska
48	228333		Ol. s.	Two Brothers	32	21	60.3	16.0	5.1	1929	Brooklyn, N. Y.
49	228724		Ga. y.	Two Brothers	22	19	47.5	14.7	7.5	1929	South Bristol, Me.
50	228380		Ga. s.	Tyke	9	6	34.1	9.6	4.0	1929	Ketchikan, Alaska
51	228608		Ga. y.	Vagabond	16	12	44.8	10.7	5.1	1929	Port Clinton, Ohio
52	228733		Ga. y.	Vagabond	17	12	43.5	11.2	5.0	1929	New York, N. Y.
53	228570		Ol. y.	Varuna	52	38	70.8	18.7	9.0	1929	Wiscasset, Me.
54	228763		Ga. s.	Venus	20	14	60.0	11.6	4.2	1929	Keyport, N. J.
55	227031		Ga. s.	Vivian	11	9	35.9	9.2	3.4	1918	Pittsburgh, Pa.
56	228535		Ol. y.	Westwood	33	26	55.5	15.7	7.9	1929	South Bristol, Me.
SAILING VESSELS											
57	228764		Ywl. y.	Corsair	18	18	52.0	12.0	6.7	1914	Oslo, Norway
58	228735		Sch.	Eastern Star	121	121	101.2	25.3	10.4	1909	Lunenburg, N. S.

¹ Formerly U. S. Navy No. 5439.

² Official number awarded and vessel lost in fiscal year ended June 30, 1929. See pp. 910-914

³ Formerly U. S. Navy S. C. No. 121.

⁴ Formerly U. S. Navy tug No. 49.

Line No.	Service	Crew	Horsepower	Name of owner	Home port	Address of owner
1	Fsh.	2	30	Herbert Coulson	New Orleans, La.	Lafitte, La.
2	Fsh.	2	16	Deep Sea Canning & Packing Co.	do.	Violet, La.
3	Tow.	1	120	Bravo Contracting Co.	Pittsburgh, Pa.	302 Pennsylvania Avenue.
4	Yct.	1	200	John E. White	Vineyard Haven, Mass.	16 Franklin Street, Worcester, Mass.
5	Yct.	0	b 200	Philip S. Finnell	San Francisco, Calif.	111 Montgomery Street.
6	Yct.	0	90	A. J. Weston	Seattle, Wash.	110 East Union Avenue, Olympia, Wash.
7	Tow.	5	100	Perkins Towboat Co.	Mobile, Ala.	Tuscaloosa, Ala.
8	Pas.	1	440	Oscar Carlson	Astoria, Ore.	General delivery.
9	Yct.	1	400	Albert J. Knights	Boston, Mass.	817 Albany Street.
10	Yct.	1	150	P. C. Pearson	Bridgeport, Conn.	Noroton, Conn.
11	Tow.	1	60	Bert Hurst	Tacoma, Wash.	Shelton, Wash.
12	Yct.	2	85	Phillip Wardsworth	Boston, Mass.	11 Beacon Street.
13	Fsh.	4	b 24	M. M. Flechas	Gulfport, Miss.	Pascagoula, Miss.
14	Fsh.	2	35	Gus Mikkola	Sault Ste. Marie, Mich.	Route 1, Hancock, Mich.
15	Fsh.	2	b 30	Thomas Nelson	Seattle, Wash.	Oysterville, Wash.
16	Fsh.	2	21	Eclam Voudreaux	New Orleans, La.	Chauvin, La.
17	Yct.	1	200	K. E. Kretzchlar	Los Angeles, Calif.	1226 South Lake Street.
18	Fsh.	4	48	M. M. Flechas	Gulfport, Miss.	Pascagoula, Miss.
19	Frt.	4	15	Henry Stephens	Louisville, Ky.	Brownsville, Ky.
20	Fer.	3	70	Killa-Smeathers Ferry Co.	do.	Owensboro, Ky.
21	Yct.	1	100	La Rue Clayton	Philadelphia, Pa.	Lakewood, N. J.
22	Yct.	3	700	Chas. J. Davol	Providence, R. I.	69 Point Street.
23	Yct.	1	110	Adolph Bohm	Seattle, Wash.	115 North Eighteenth Street.
24	Yct.	6	60	Arthur Crisp	New York, N. Y.	228 East Forty-fifth Street.
25	Fsh.	10	200	J. O. Brigham	Boston, Mass.	102 Greenbrier Street, Dorchester, Mass.
26	Yct.	1	200	R. C. Mahon	Detroit, Mich.	8650 Mount Elliot Avenue.
27	Msc.	1	100	National Grocery Co.	Seaward, Alaska	Corner Western and Madison Streets, Seattle, Wash.
28	Fsh.	1	32	Howard L. Vares	Newport, R. I.	Wakefield, R. I.
29	Fsh.	1	11	Olliver A. Bowers	Boston, Mass.	18 Orono Street, Milton, Mass.
30	Fsh.	20	100	Edwards Bros. & Co.	New York, N. Y.	East Hampton, N. Y.
31	Fsh.	1	24	Leo J. Despres	Newport, R. I.	Box 192.
32	Tow.	7	425	Ulitcan Towing Co.	Seattle, Wash.	Aberdeen, Wash.
33	Yct.	2	150	G. Harold Ward	New York, N. Y.	240 Engle Street, Englewood, N. J.
34	Yct.	3	200	George H. Townsend	Bridgeport, Conn.	Greenwich, Conn.
35	Yct.	1	40	R. V. O. Swartwont	Baltimore, Md.	448 North Howard Street.
36	Pas.	2	15	William Hofmann	New York, N. Y.	10219 Eighty-ninth Avenue, Richmond Hill, N. Y.
37	Pas.	1	30	Michael F. Erlwein	do.	Amityville, N. Y.
38	Yct.	1	72	E. V. Nelson	Seattle, Wash.	Box 381, R. F. D. No. 7.
39	Pas.	1	b 120	Norman F. De Wing	Boston, Mass.	1077 Boylston Street.
40	Msc.	1	b 15	Joseph W. P. Roberts	New Haven, Conn.	115 Edgefield Avenue, Farewell Beach, Millford, Conn.
41	Yct.	1	65	John B. Slee	New York, N. Y.	102 Pierpont Street (B).
42	Yct.	1	40	George W. Mixer	do.	165 Broadway.
43	Msc.	0	15	J. H. Hall	Ketchikan, Alaska	
44	Yct.	1	b 175	Arnold H. Haase	San Francisco, Calif.	1375 Potrero Avenue.
45	Yct.	1	b 140	Harry H. Hunt	Boston, Mass.	49 Federal Street.
46	Tnk.	12	s 1,000	Tidewater Oil Co.	New York, N. Y.	11 Broadway.
47	Fsh.	1	20	Fred Erickson	Sitka, Alaska	
48	Fsh.	1	70	Jacobson & Peterson	New York, N. Y.	Foot Sixteenth Avenue (B).
49	Yct.	2	24	W. W. Duffett	Boston, Mass.	50 Congress Street, care Spencer Trask & Co.
50	Fsh.	1	30	John Peters	Ketchikan, Alaska	
51	Yct.	1	400	Ernest Byfield	Chicago, Ill.	Hotel Sherman.
52	Yct.	1	140	W. C. Westcott	Erle, Pa.	Union City, Pa.
53	Yct.	5	60	J. Rumsen Bishop	New York, N. Y.	1430 Oak Hill Street, Peekskill, N. Y.
54	Pas.	2	65	Reginald Taylor	Perth Amboy, N. J.	821 East One hundred sixty-seventh Street, New York, N. Y.
55	Tow.	1	b 25	Earl L. Hunter	Pittsburgh, Pa.	General delivery, Point Pleasant, W. Va.
56	Yct.	2	60	L. C. Coggins	Boston, Mass.	73 Tremont Street.
57	Yct.	1		A. L. Well	San Francisco, Calif.	310 Sansome Street.
58	Fsh.	4		Durham Navigation Corporation	New York, N. Y.	8-10 Bridge Street.

* Formerly Swedish yct. Corsar.

* Formerly British schooner Carrie L. Hirtle.

Line No.	Official No.	Signal letters	Rig	Name of vessel	Tonnage		Register dimensions			When built	Where built
					Gross	Net	Length	Breadth	Depth		
SAILING VESSELS—Continued											
1	227047		Slp.	Loyal	8	0	26.8	9.8	4.8	1928	St. Thomas, Virgin Islands.
2	228603		Sch.	Mary Margaret	33	19	59.2	18.0	4.5	1929	Biloxi, Miss.
UNRIGGED VESSELS											
3	168052		Brg.	Alice Sheridan	373	373	102.7	29.3	11.9	1919	Kingston, N. Y.
4	170283		Brg.	Archie Thurston	315	315	108.0	24.3	11.7	1928	do.
5	170005		Brg.	Barge No. 1	33	33	48.6	24.5	3.8	1927	Hawesville, Ky.
6	170122		Brg.	BARGE NO. 1	698	698	225.0	38.0	8.8	1924	Ambridge, Pa.
7	169452		Brg.	Big Boy	13	13	60.0	14.0	2.5	1925	Spottsville, Ky.
8	169012		Brg.	BOONESHOROUGH No. 11	31	31	93.0	20.0	2.0	1920	Jeffersonville, Ind.
9	169500		Brg.	Camp Nelson Ferry	16	16	68.3	14.0	2.0	1926	Camp Nelson, Ky.
10	169513		Brg.	City of Irvine	77	77	91.0	20.0	5.0	1922	Irvine, Ky.
11	169518		Brg.	Clifton Ferry	11	11	67.6	10.0	2.0	1920	Clifton, Ky.
12	170371		Sew.	D. J. Moran No. 1	33	33	49.4	20.0	3.8	1929	Sault Ste. Marie, Mich.
13	170062		Cnl.	Dick Sullivan	142	142	95.7	17.5	8.6		Unknown
14	170376		Drg.	E. F. Wilkins	132	132	75.0	32.0	6.3	1925	Wilmington, Del.
15	170300		Brg.	F. F. I. No. 1	13	13	36.0	12.0	4.0	1929	Seattle, Wash.
16	169519		Brg.	FERRY PARK	19	19	60.0	14.0	2.4	1923	Jeffersonville, Ind.
17	169097		Brg.	FRANCIS COLLINS	13	13	66.0	12.0	2.3	1927	Nashville, Tenn.
18	170398		Brg.	Hardin Ferry No. 4	33	22	74.5	31.5	2.5	1920	Hardin, Ill.
19	170089		Brg.	Home	18	18	40.2	10.4	2.0	1928	Ketchikan, Alaska
20	170377		Drg.	Independence No. 2	316	310	110.0	29.7	9.3	1920	Philadelphia, Pa.
21	170275		Brg.	Jane C.	217	217	95.0	31.3	8.1		Unknown
22	170285		Brg.	John Thurston, jr.	315	315	108.0	24.3	11.7	1928	Kingston, N. Y.
23	170380		Brg.	M-1	145	145	75.0	30.0	7.0	1924	Wilmington, Del.
24	170381		Brg.	M-2	145	145	75.0	30.0	7.6	1924	do.
25	170382		Brg.	M-3	145	145	75.0	30.0	7.0	1924	do.
26	170383		Brg.	M-4	190	190	99.8	30.0	7.0	1925	do.
27	170384		Brg.	M-5	190	190	99.8	30.0	7.5	1926	do.
28	170385		Brg.	M-6	190	190	99.8	30.0	7.5	1926	do.
29	170388		Sew.	MEYER DREDGING & EXCAVATING CO. No. 2	125	125	72.7	36.7	6.0	1920	Toledo, Ohio.
30	170286		Brg.	Mildred P. Thurston	274	274	106.2	22.3	11.7	1925	Kingston, N. Y.
31	170198		Brg.	Moran 101	319	319	111.8	34.1	8.9	1928	Wilmington, Del.
32	170199		Brg.	Moran 103	319	319	111.8	34.1	8.9	1928	do.
33	169802		Brg.	NEWPORT	29	29	70.2	15.1	3.1	1924	Point Pleasant, W. Va.
34	170379		Sew.	No. 20 (steel)	133	133	70.0	28.0	7.0	1920	Erie, Pa.
35	170277		Brg.	No. 72	251	251	110.2	32.2	8.4	1920	Arverne, N. Y.
36	170278		Brg.	No. 75	251	251	110.2	32.2	8.4	1920	do.
37	170301		Sew.	No. 202	61	61	63.6	30.0	4.3	1925	Detroit, Mich.
38	170308		Brg.	20	264	264	119.7	30.0	8.1	1926	Wilmington, Del.
39	170309		Brg.	21	264	264	119.7	30.0	8.1	1926	do.
40	170310		Brg.	22	264	264	119.7	30.0	8.1	1926	do.
41	170311		Brg.	23	264	264	119.7	30.0	8.1	1926	do.
42	170312		Brg.	24	264	264	119.7	30.0	8.1	1927	do.
43	170313		Brg.	25	264	264	119.7	30.0	8.1	1927	do.
44	170314		Brg.	26	264	264	119.7	30.0	8.1	1927	do.
45	170316		Brg.	27	264	264	119.7	30.0	8.1	1927	do.
46	170316		Brg.	30	232	232	119.7	28.0	7.4	1921	do.
47	170317		Brg.	31	232	232	119.7	28.0	7.4	1921	do.
48	170318		Brg.	32	232	232	119.7	28.0	7.4	1921	do.
49	170319		Brg.	33	232	232	119.7	28.0	7.4	1921	do.
50	170320		Brg.	34	232	232	119.7	28.0	7.4	1921	do.
51	170321		Brg.	35	232	232	119.7	28.0	7.4	1921	do.
52	170322		Brg.	36	232	232	119.7	28.0	7.4	1921	do.
53	170323		Brg.	37	232	232	119.7	28.0	7.4	1921	do.
54	170325		Brg.	39	266	266	119.8	30.2	8.1	1923	do.
55	170326		Brg.	40	266	266	119.8	30.2	8.1	1923	do.
56	170327		Brg.	41	266	266	119.8	30.2	8.1	1923	do.
57	170328		Brg.	42	266	266	119.8	30.2	8.1	1923	do.
58	170329		Brg.	43	266	266	119.8	30.2	8.1	1924	do.
59	170330		Brg.	44	266	266	119.8	30.2	8.1	1924	do.
60	170331		Brg.	45	266	266	119.8	30.2	8.1	1924	do.
61	170332		Brg.	46	266	266	119.8	30.2	8.1	1924	do.
62	170333		Brg.	47	266	266	119.8	30.2	8.1	1924	do.
63	170334		Brg.	48	266	266	119.8	30.2	8.1	1924	do.
64	170335		Brg.	49	266	266	119.8	30.2	8.1	1924	do.
65	170336		Brg.	50	266	266	119.8	30.2	8.1	1924	do.
66	170337		Brg.	51	266	266	119.8	30.2	8.1	1924	do.
67	170338		Brg.	52	266	266	119.8	30.2	8.1	1925	do.
68	170339		Brg.	58	273	273	119.5	29.9	8.1	1925	Camden, N. J.
69	170340		Brg.	59	273	273	119.5	29.9	8.1	1925	do.
70	170341		Brg.	60	273	273	119.5	29.9	8.1	1924	do.
71	170342		Brg.	61	273	273	119.5	29.9	8.1	1923	do.
72	170343		Brg.	144	184	184	118.6	30.0	7.0	1916	do.
73	170344		Brg.	145	253	253	118.6	29.6	7.7	1917	Philadelphia, Pa.

¹ Official number awarded and vessel abandoned in fiscal year ended June 30, 1920.

Line No.	Services	Crew	Horsepower	Name of owner	Home port	Address of owner
1	Msc.	2		Julius Sprauve.....	St. Thomas, Virgin Islands.	St. Johns, Virgin Islands.
2	Fsh.	5		B. Taltavull.....	Gulfport, Miss.....	525 East Howard Avenue, Biloxi, Miss.
3	Frt.	0		R. Lenahan Co.....	New York, N. Y.....	Kingston, N. Y.
4	Frt.	1		W. F. & R. Boat Builders.....	do.....	1 Broadway.
5	Fer.	2		Hawesville & Connell Ferry Co.....	Louisville, Ky.....	Hawesville, Ky.
6	Pas.	6		Missouri-Illinois R. R. Co. (Mo.).....	St. Louis, Mo.....	Bonne Terre, Mo.
7	Fer.	1		Cypress Beach Ferry Co. (Ky.).....	Louisville, Ky.....	Henderson, Ky.
8	Fer.	2		D. J. Williams.....	do.....	Box 154, Richmond, Ky.
9	Fer.	2		Kaufman & Glass.....	do.....	Nicholasville, Ky.
10	Pas.	2		Yanoy Merritt.....	do.....	Irvine, Ky.
11	Fer.	1		Bennett F. Hughes.....	do.....	Versailles, Ky.
12	Frt.	1		John K. Moran.....	Sault Ste. Marie, Mich.....	320 Maple Street.
13	Frt.	1		Hiram Thurston.....	New York, N. Y.....	11 Moore Street.
14	Drg.	2		Warner Co.....	Philadelphia, Pa.....	1518 Walnut Street.
15	Fsh.	1		Farwest Fisheries.....	Seattle, Wash.....	Pioneer Building.
16	Fer.	1		E. P. Land.....	Louisville, Ky.....	Valley View, Ky.
17	Fer.	2		Cumberland Ferry Co.....	do.....	Somerset, Ky.
18	Fer.	1		Fred L. Hester.....	Peoria, Ill.....	Hardin, Ill.
19	Frt.	0		Jean Allen.....	Ketchikan, Alaska.....	Box 1807.
20	Drg.	2		Warner Co.....	Philadelphia, Pa.....	1518 Walnut Street.
21	Frt.	1		Jane G. Carroll.....	New York, N. Y.....	149 Eighty-second Street (B).
22	Frt.	1		W. F. & R. Boat Builders.....	do.....	1 Broadway.
23	Frt.	2		Warner Co.....	Philadelphia, Pa.....	1518 Walnut Street.
24	Frt.	2		do.....	do.....	Do.
25	Frt.	2		do.....	do.....	Do.
26	Frt.	2		do.....	do.....	Do.
27	Frt.	2		do.....	do.....	Do.
28	Frt.	2		do.....	do.....	Do.
29	Frt.	1		Meyer Dredging & Excavating Co.....	Detroit, Mich.....	2118 East Woodbridge Street.
30	Frt.	1		W. F. & R. Boat Builders.....	New York, N. Y.....	1 Broadway.
31	Frt.	1		Moran Lighterage Corporation.....	do.....	11 Battery Place.
32	Frt.	1		do.....	do.....	Do.
33	Fer.	1		H. A. Carpenter.....	Pittsburgh, Pa.....	St. Marys, W. Va.
34	Frt.	0		R. C. Huffman Constructing Co.....	Cleveland, Ohio.....	Terminal Tower.
35	Fer.	1		Munson Inland Water Lines.....	New York, N. Y.....	67 Wall Street.
36	Frt.	1		do.....	do.....	Do.
37	Frt.	1		Dunbar & Sullivan Dredging Co.....	Buffalo, N. Y.....	Erle County Bank Building.
38	Frt.	2		Warner Co.....	Philadelphia, Pa.....	1518 Walnut Street.
39	Frt.	2		do.....	do.....	Do.
40	Frt.	2		do.....	do.....	Do.
41	Frt.	2		do.....	do.....	Do.
42	Frt.	2		do.....	do.....	Do.
43	Frt.	2		do.....	do.....	Do.
44	Frt.	2		do.....	do.....	Do.
45	Frt.	2		do.....	do.....	Do.
46	Frt.	2		do.....	do.....	Do.
47	Frt.	2		do.....	do.....	Do.
48	Frt.	2		do.....	do.....	Do.
49	Frt.	2		do.....	do.....	Do.
50	Frt.	2		do.....	do.....	Do.
51	Frt.	2		do.....	do.....	Do.
52	Frt.	2		do.....	do.....	Do.
53	Frt.	2		do.....	do.....	Do.
54	Frt.	2		do.....	do.....	Do.
55	Frt.	2		do.....	do.....	Do.
56	Frt.	2		do.....	do.....	Do.
57	Frt.	2		do.....	do.....	Do.
58	Frt.	2		do.....	do.....	Do.
59	Frt.	2		do.....	do.....	Do.
60	Frt.	2		do.....	do.....	Do.
61	Frt.	2		do.....	do.....	Do.
62	Frt.	2		do.....	do.....	Do.
63	Frt.	2		do.....	do.....	Do.
64	Frt.	2		do.....	do.....	Do.
65	Frt.	2		do.....	do.....	Do.
66	Frt.	2		do.....	do.....	Do.
67	Frt.	2		do.....	do.....	Do.
68	Frt.	2		do.....	do.....	Do.
69	Frt.	2		do.....	do.....	Do.
70	Frt.	2		do.....	do.....	Do.
71	Frt.	2		do.....	do.....	Do.
72	Frt.	2		do.....	do.....	Do.
73	Frt.	2		do.....	do.....	Do.

¹ Formerly U. S. A. lighter No. 126.

² Formerly U. S. A. lighter No. 164.

Undocumented Officially Numbered Vessels

Line No.	Official No.	Signal letters	Rtg	Name of vessel	Tonnage		Register dimensions			When built	When built
					Gross	Net	Length	Breadth	Depth		
UNRIGGED VESSELS Continued											
1	170345		Brg.	146	253	253	118.6	29.6	7.7	1917	Philadelphia, Pa.
2	170346		Brg.	147	253	253	118.6	29.6	7.7	1917	do.
3	170347		Brg.	148	253	253	118.6	29.6	7.7	1917	do.
4	170348		Brg.	149	253	253	118.6	29.6	7.7	1919	do.
5	170349		Brg.	150	253	253	118.6	29.6	7.7	1919	do.
6	170350		Brg.	151	253	253	118.6	29.6	7.7	1921	do.
7	170351		Brg.	152	253	253	118.6	29.6	7.7	1926	do.
8	170352		Brg.	153 (steel)	304	304	120.1	30.1	9.4	1922	do.
9	170353		Brg.	154 (steel)	304	304	120.1	30.1	9.4	1922	do.
10	170354		Brg.	155 (steel)	304	304	120.1	30.1	9.4	1922	do.
11	170355		Brg.	169	248	248	118.0	30.0	7.5	1924	Wilmington, Del.
12	170356		Brg.	170	248	248	118.0	30.0	7.5	1924	do.
13	170357		Brg.	171	248	248	118.0	30.0	7.5	1924	do.
14	170358		Brg.	172	248	248	118.0	30.0	7.5	1924	do.
15	170359		Brg.	173	248	248	118.0	30.0	7.5	1924	do.
16	170360		Brg.	174	248	248	118.0	30.0	7.5	1924	do.
17	170361		Brg.	175	250	250	118.0	30.2	7.4	1925	do.
18	170362		Brg.	176	250	250	118.0	30.2	7.4	1925	do.
19	170363		Brg.	177	250	250	118.0	30.2	7.4	1925	do.
20	170364		Brg.	178	250	250	118.0	30.2	7.4	1925	do.
21	170365		Brg.	179	250	250	118.0	30.2	7.4	1925	do.
22	170366		Brg.	180	250	250	118.0	30.2	7.4	1925	do.
23	170307		Brg.	PERU	727	727	166.0	40.1	13.5	1929	Kearny, N. J.
24	167586		Cnl.	Raymond D.	111	98	94.5	17.4	8.6		Unknown
25	170163		Sew.	San Juan No. 3	23	23	44.0	16.0	4.0	1928	Port San Juan, Alaska
26	170164		Sew.	San Juan No. 4	34	34	56.0	16.0	4.5	1928	do.
27	170165		Sew.	San Juan No. 5	34	34	56.0	16.0	4.5	1928	do.
28	170166		Sew.	San Juan No. 6	14	14	40.0	13.0	3.4	1928	do.
29	170397		Brg.	Seaboard No. 92	356	356	117.0	34.3	9.4	1929	Brooklyn, N. Y.
30	170219		Brg.	Silk	155	155	84.5	29.9	6.7		Unknown
31	170305		Sew.	Simpson No. 9	233	233	110.0	30.2	7.8	1908	Bremerton, Wash.
32	170253		Sew.	Star No. 1	16	16	45.2	13.8	3.2	1929	Bellingham, Wash.
33	170386		Sew.	Star No. 74	39	39	61.4	17.9	4.2	1929	do.
34	170387		Sew.	Star No. 75	39	39	61.4	17.9	4.2	1929	do.
35	170303		Sew.	Sunset No. 1	30	30	51.0	20.6	3.5	1925	Seldovia, Alaska
36	170370		Brg.	Thelma Ruth	10	10	57.9	10.2	2.2	1924	Hiannibal, Ohio
37	169766		Brg.	Thomas Sheridan, jr.	343	343	102.7	28.8	12.0	1919	Kingston, N. Y.
38	170378		Drg.	TROJAN	156	156	75.1	30.1	7.5	1927	Philadelphia, Pa.
39	170389		Sew.	Uncle Alec	61	61	68.5	26.0	3.8	1924	Mt. Clemens, Mich.
40	170109		Brg.	U. S. S. B. LIGHTER NO. 1.	71	71	60.0	20.0	6.3	1922	Sewaren, N. J.
41	170110		Brg.	U. S. S. B. LIGHTER NO. 3.	71	71	60.0	20.0	6.3	1922	do.

¹ Formerly U. S. Navy No. Y. O. 170.

Line No.	Service	Crew	Horsepower	Name of owner	Home port	Address of owner
1	Frt.	2		Warner Co.	Philadelphia, Pa.	1518 Walnut Street.
2	Frt.	2		do.	do.	Do.
3	Frt.	2		do.	do.	Do.
4	Frt.	2		do.	do.	Do.
5	Frt.	2		do.	do.	Do.
6	Frt.	2		do.	do.	Do.
7	Frt.	2		do.	do.	Do.
8	Frt.	2		do.	do.	Do.
9	Frt.	2		do.	do.	Do.
10	Frt.	2		do.	do.	Do.
11	Frt.	2		do.	do.	Do.
12	Frt.	2		do.	do.	Do.
13	Frt.	2		do.	do.	Do.
14	Frt.	2		do.	do.	Do.
15	Frt.	2		do.	do.	Do.
16	Frt.	2		do.	do.	Do.
17	Frt.	2		do.	do.	Do.
18	Frt.	2		do.	do.	Do.
19	Frt.	2		do.	do.	Do.
20	Frt.	2		do.	do.	Do.
21	Frt.	2		do.	do.	Do.
22	Frt.	2		do.	do.	Do.
23	Drg.	10		Gahagam Construction Corporation	New York, N. Y.	147 Remson Street (B).
24	Frt.	2		May D. Long	do.	1465 Amsterdam Avenue.
25	Fsh.	0		San Juan Fishing & Packing Co.	Seward, Alaska	Foot Stacy Street, Seattle, Wash.
26	Fsh.	0		do.	do.	Do.
27	Fsh.	0		do.	do.	Do.
28	Fsh.	0		do.	do.	Do.
29	Frt.	1		Geo. D. Perry Scow Corporation	New York, N. Y.	Port Jefferson, N. Y.
30	Frt.	1		Elizabeth Brisdy	do.	2856 Grand Concourse.
31	Frt.	0		Simpson Logging Co.	Tacoma, Wash.	Shelton, Wash.
32	Fsh.	0		Pacific-American Fisheries	Seattle, Wash.	Bellingham, Wash.
33	Fsh.	1		do.	do.	Do.
34	Fsh.	1		do.	do.	Do.
35	Fsh.	0		W. D. Eandling	Seward, Alaska	Anchorage, Alaska.
36	Fer.	1		Frank Lloyd	Cincinnati, Ohio	Hannehal, Ohio.
37	Frt.	1		R. Lenahan Co.	New York, N. Y.	Kingston, N. Y.
38	Drg.	2		Warner Co.	Philadelphia, Pa.	1518 Walnut Street.
39	Frt.	1		S. A. Bost.	Detroit, Mich.	68 Riverside Drive, Mount Clements, Mich.
40	Frt.	2		United States Shipping Board	New York, N. Y.	
41	Frt.	2		do.	do.	

VESSELS LOST

The losses embraced in this list are classified as follows:
 1. *Foundered*.—Casualties due to leaking or capsizing of vessels including vessels lost at sea not due to causes 3 or 4 and vessels not reported after sailing.
 2. *Stranded*.—Casualties due to vessels running aground, striking rocks, reefs, bars, etc.
 3. *Collided*.—Collision between vessels only.
 4. *Burned*.—Casualties due to fire.

5. *Abandoned*.—Abandonment at sea (but not abandonment due to age.)
 6. Self-explanatory causes not included in preceding classification.
 The place given is the position at, off, or near which the casualty occurred.
 The information in columns headed "On board" and "Lives lost" is furnished by the Coast Guard.

Official No.	Rlg	Name of vessel	Gross tonnage	Year built	On board	Lives lost	Casualty		
							Nature	Date	Place
STEAM VESSELS									
223129	St. w.	Alert.....	60	1874	7	0	Foundered	Aug. 9, 1928	Musick Ferry, Mo.
96435	St. s.	Alcutian.....	5,708	1898	154	1	Stranded	May 26, 1929	Amook Island, Alaska.
216557	St. s.	Alloway.....	6,113	1918	35	0	do	Feb. 12, 1929	Ugamak Island, Alaska.
107367	St. s.	America.....	937	1898	48	0	do	June 7, 1928	Isle Royale, Mich.
1579	St. s.	Annie Molles.....	72	1867	0	0	Burned	Feb. 20, 1929	Ecorse, Mich.
96338	St. p.	Bay Queen.....	471	1896	2	0	do	Mar. 27, 1929	Mobile, Ala.
3904	St. s.	Betsy Ross.....	33	1903	4	0	Stranded	Nov. 21, 1928	Jones Inlet, Long Island, N. Y.
218655	St. s.	Casper.....	4,975	1919	34	0	do	Dec. 14, 1928	Uto, Finland.
223977	St. s.	Caucus.....	1,280	1905	4	0	Burned	May 7, 1929	Pearl Harbor, Hawaii.
207144	St. s.	Chancellor.....	383	1910	12	3	do	July 31, 1928	Rosebank, Staten Island, N. Y.
127449	St. s.	Chas. J. Davis.....	40	1900	0	0	Foundered	Aug. 18, 1928	Brooklyn, N. Y.
127131	St. s.	City of Bangor.....	3,994	1896	30	0	Stranded	Nov. 30, 1926	Keweenaw Point, Mich.
127700	St. s.	Colonia.....	200	1902	10	0	do	Mar. 12, 1929	New Providence Island, Bahamas.
202038	St. w.	Commander.....	133	1906	12	0	Foundered	Apr. 3, 1929	Boonville, Mo.
110103	St. s.	Commander.....	74	1872	0	0	Burned	Mar. 16, 1929	North River, N. Y.
115279	St. s.	Crescent.....	68	1872	1	0	Foundered	Jan. 13, 1929	Brooklyn, N. Y.
217011	St. s.	David C. Rold.....	5,674	1919	34	34	do	Oct. 14, 1928	Lat. 36° 33' N., long. 38° 05' W
216715	St. w.	Desoto.....	82	1918	9	0	Burned	July 15, 1928	Memphis, Tenn.
212765	St. s.	E. J. Laway Jr.....	70	1914	5	0	Foundered	Apr. 19, 1919	North Channel, Lake Huron.
111215	St. s.	Fillet.....	537	1899	27	0	do	Oct. 3, 1928	Montauk Point, N. Y.
91584	St. s.	Flannery Boys.....	77	1883	7	0	Burned	Sept. 7, 1928	North River, N. Y.
213813	St. s.	Floridian.....	6,765	1915	40	0	Collided	Sept. 1, 1928	Umatilla Lightship, Wash.
76449	St. s.	Fred'k Lennig.....	75	1883	10	0	Burned	Nov. 20, 1928	Coxsackie, N. Y.
86476	St. s.	Geo. B. Lattimer.....	27	1899	4	0	do	Nov. 16, 1928	Albany, N. Y.
224605	St. s.	Clg Harbor.....	159	1925	0	0	do	June 10, 1929	Clg Harbor, Wash.
227829	St. s.	Gilda Seuderi.....	2,145	1919	34	34	Foundered	Mar. 20, 1929	At sea.
218919	St. s.	Grace B.....	17	1919	6	0	do	June 21, 1929	Dunkirk, N. Y.
211160	St. s.	Harbinger.....	33	1928	7	2	Burned	Dec. 9, 1928	Erie, Pa.
214638	St. s.	Hartwood.....	940	1916	2	0	Stranded	June 27, 1929	Point Reyes, Calif.
2958	St. s.	Hattie L. Aldrich.....	45	1875	5	0	Foundered	Apr. 4, 1929	Port Richmond, N. Y.
96405	St. s.	Hildegardo.....	149	1898	8	0	Stranded	May 29, 1928	Fenwick Island, S. C.
13170	St. s.	Holbrook.....	79	1864	9	1	do	May 23, 1929	Waterford, N. Y.
219697	St. w.	Homer C. Wright.....	72	1920	6	0	Abandoned	Aug. 18, 1927	St. Louis, Mo.
110508	St. s.	J. J. Hagerty.....	53	1882	5	0	Collided	Dec. 6, 1928	Hunts Point Light, N. Y.
209145	St. w.	J. M. Jones.....	134	1911	13	0	Burned	Mar. 17, 1929	Coles Creek, La.
135471	St. s.	John Garrett.....	108	1880	10	0	do	June 13, 1928	Port Morris, N. Y.
201133	St. s.	Joseph S. Furlong.....	64	1904	8	0	Burned	Aug. 30, 1928	Lock 7, State Barge Canal, N. Y.
219510	St. s.	Laurel.....	5,759	1920	32	0	Foundered	June 27, 1929	Portland, Oreg.
77170	St. s.	M. J. Bartelme.....	3,400	1895	26	0	Stranded	Oct. 4, 1928	Cana Island Light, Wis.
92205	St. s.	Margaret Olsen.....	78	1890	8	0	Collided	May 4, 1929	Brooklyn, N. Y.
130655	St. s.	Murysville.....	567	1894	13	0	Foundered	June 25, 1928	Belle River, Mich.
220200	St. s.	Michigan.....	5,376	1920	41	0	Stranded	Nov. 1, 1928	Pasig Island, P. I.
18287	St. s.	N. B. Starbuck.....	72	1865	0	0	Burned	Oct. 17, 1928	New York, N. Y.
141064	St. s.	N. S. Hoskins.....	24	1890	5	0	Foundered	Mar. 25, 1928	Lake Pontchartrain, La.
140689	St. p.	New Orleans.....	913	1889	0	0	Burned	July 20, 1928	Slidell, La.
219700	St. s.	Ortega.....	2,689	1920	24	0	Stranded	Nov. 12, 1928	Jeremie, Haiti.
207738	St. w.	Panther.....	137	1910	9	0	Burned	Feb. 21, 1928	Yazoo River, Miss.
150245	St. s.	Phillip Hoffman.....	28	1882	5	1	Collided	Jan. 5, 1929	East River, N. Y.
213683	St. s.	R. E. Matton.....	29	1915	0	0	Burned	Jan. 28, 1929	Cohoes, N. Y.
116643	St. s.	S. L. Clark.....	125	1894	5	0	Foundered	June 16, 1928	Mindenville, N. Y.
110267	St. s.	Sachem.....	739	1889	7	0	Burned	Oct. 25, 1928	Roberts Landing, Mich.
115928	St. s.	Sappho.....	223	1883	1	0	do	Mar. 23, 1929	Ecorse, Mich.
222449	St. s.	Selner.....	346	1922	21	21	Foundered	Jan. 13, 1929	41° 05' N., 67° 10' W.
81471	St. s.	Sodus.....	42	1894	5	0	Burned	Sept. 15, 1928	Detroit, Mich.
214461	St. s.	Superior.....	327	1916	0	0	do	June 11, 1929	Detour, Mich.

1 Collided with st. s. Admiral Fiske.
 2 Collided with st. s. Thomas Tracey.

3 Collided with tug Joseph A. Ginder.
 4 Collided with st. s. Siboney.

Official No.	Rig	Name of vessel	Gross tonnage	Year built	On board	Lives lost	Casualty		
							Nature	Date	Place
STEAM VESSELS—Continued									
161580	St. s.	¹ Volunteer.....	92	1888	10	1	Collided....	Dec. 12, 1928	East River, N. Y.
81253	St. s.	W. H. Sawyer.....	746	1890	14	0	Foundered...	Sept. 20, 1928	Harbor Beach, Mich.
214880	St. s.	Wahkeena.....	1,030	1916	0	0	Stranded....	Jan. 24, 1929	Grays Harbor, Wash.
81499	St. s.	Washtenaw.....	2,896	1887	0	0	Abandoned..	Sept. 22, 1928	Los Angeles Harbor, Calif.
217840	St. s.	Western Knight.....	5,779	1919	49	0	Stranded....	May 25, 1929	Lat. 34° 03', long 25° 26'
202146	St. s.	Winceco.....	188	1905	5	0	Foundered...	Feb. 21, 1929	Cornfield Lightship, N. Y.
MOTOR VESSELS									
219893	Ol. s.	A. H. Daughdrill.....	35	1920	3	2	Burned.....	May 1, 1929	Fort Myers, Fla.
208672	Ga. s.	Active.....	14	1911	1	0	Stranded....	July 24, 1928	Narrow Point, Southeastern Alaska.
212291	Ga. s.	Acushla.....	10	1914	1	0	Burned.....	Sept. —, 1927	Cook Inlet, Alaska.
210406	Ga. y.	Ahl.....	21	1912	0	0	do.....	Feb. 25, 1929	Honolulu Harbor, T. H.
224332	Ol. w.	Alabama.....	162	Unk.	4	0	do.....	Sept. 24, 1925	Clabornes's, Ala.
222518	Ol. s.	Alan T. Niven.....	45	1922	3	1	do.....	July 7, 1928	Warners, N. J.
223729	Ol. s.	Alert.....	78	1917	6	0	Foundered...	Apr. 25, 1929	Highland Light, N. J.
209723	Ga. s.	Alice B.....	20	1912	5	0	Stranded....	Mar. 21, 1929	Neah Bay, Wash.
208703	Ga. s.	Alice L.....	9	1911	1	0	Foundered...	Aug. 30, 1928	Grand Portal, Lake Superior.
222655	Ga. s.	Alma.....	9	1922	2	0	Burned.....	Jan. 29, 1929	Georgetown, Fla.
224236	Ga. s.	Alma T.....	32	1924	3	0	do.....	Dec. 12, 1928	Round Shoal's Light, Mass.
222448	Ga. s.	Alma W. E. R.....	21	1922	3	0	do.....	Nov. 25, 1928	Currituok Sound, N. C.
224544	Ga. y.	Anna Helen.....	12	1925	2	0	do.....	Oct. 22, 1928	Lynn Canal, Alaska.
205314	Ga. s.	Antelope.....	18	1902	0	0	do.....	Sept. 3, 1928	Stag Island, Ontario.
210375	Ga. s.	Anteros.....	14	1912	2	0	do.....	Dec. 13, 1928	Antioch, Calif.
222775	Ol. s.	Arago.....	109	1905	5	0	Stranded....	Oct. 3, 1928	Eastern Sambo Key, Fla.
209063	Ga. w.	Arno M.....	10	1911	0	0	do.....	Jan. 10, 1929	Burlington, Iowa.
105887	Ga. s.	Asa M. Lowe.....	14	1880	2	0	Burned.....	Dec. 27, 1928	Chattahoochee, Fla.
225579	Ga. s.	² Ave Maria.....	57	1928	7	0	Collided....	July 18, 1928	Watch Hill, R. I.
211816	Ga. w.	B. F. Scearcy.....	9	1913	2	0	Foundered...	Dec. 13, 1928	
220528	Ga. s.	Bessie D.....	11	1920	1	0	Burned.....	Jan. 29, 1928	Black Bayou, La.
161877	Ol. s.	³ Bettina.....	121	1901	8	0	Collided....	Apr. 7, 1928	Lat. 40° 06' N., long. 77° 44' W.
3914	Ol. s.	Billy.....	30	1901	4	0	Foundered...	May 26, 1929	Sabine Pass, Tex.
2219	Ga. s.	Black Hawk.....	15	1850	3	0	Stranded....	Sept. 7, 1928	Great Island Ledges, Casco Bay, Me.
217149	Ga. s.	Blue Sea.....	40	1918	2	0	do.....	Oct. 27, 1928	Santa Barbara Islands, Calif.
226008	Ol. s.	Brunvoll.....	42	1926	7	7	Foundered...	Sept. 4, 1928	Digby Island, British Columbia.
200511	Ga. s.	Capt. Worden.....	12	1900	0	0	Stranded....	Nov. —, 1928	Dillingham, Alaska.
208012	Ol. s.	Chemah.....	13	1910	2	0	Burned.....	Oct. 11, 1928	Alki Point, Seattle, Wash.
214636	Ga. s.	Cherle.....	28	1909	6	0	do.....	Dec. 17, 1928	Marsh Island, La.
210353	Ga. s.	Chicago Harbor No. 1.....	8	1912	3	0	Stranded....	Mar. 10, 1929	Chicago Harbor, Ill.
227939	Ol. s.	Chisa.....	21	1928	5	0	Burned.....	Apr. 5, 1929	Scutuate, Mass.
208936	Ga. s.	City of Punta Blanca.....	19	1911	3	0	Foundered...	Sept. 17, 1928	Punta Gorda, Fla.
204201	Ga. s.	Clason Point.....	13	1903	2	0	Stranded....	Nov. 30, 1926	New Dorp, N. Y.
205602	Ol. s.	Coaster.....	41	1908	2	0	Burned.....	Feb. 1, 1929	Tenakee Inlet, Alaska.
207117	Ga. s.	Colla.....	6	1902	0	0	Stranded....	Mar. 10, 1929	Jacksonport, Wis.
217257	Ga. s.	Comrade.....	9	1916	2	0	do.....	Dec. 22, 1928	Duncan Canal, Alaska.
208967	Ga. s.	Cynthia.....	8	1907	3	2	Burned.....	Sept. 19, 1928	Marinette, Wis.
225137	Ol. s.	Dante Alighieri.....	26	1925	5	0	Stranded....	Dec. 23, 1928	Doone Island.
225601	Ga. s.	Diablo Valley.....	13	1918	1	0	Burned.....	Aug. 10, 1928	Antioch, Calif.
222701	Ga. s.	Dixie.....	31	1922	2	0	do.....	Feb. 12, 1929	Big Flatty Creek, N. C.
221486	Ga. w.	Dolla B.....	5	1918	1	0	Stranded....	Mar. 15, 1929	Charles Mix County, S. Dak.
201406	Ga. s.	⁴ Dorls.....	15	1904	2	0	Collided....	Aug. 20, 1928	Chance Harbor, New Brunswick.
210649	Ga. y.	Dorothy L.....	18	1912	16	0	Foundered...	Mar. 28, 1928	Cape Canaveral, Fla.
222424	Ol. s.	Dynamite.....	10	1919	0	0	Burned.....	Nov. 11, 1926	Clinton, Wash.
226751	Ga. y.	Eleanor Mae.....	12	1927	6	0	do.....	July 20, 1928	Mukilteo, Wash.
208040	Ga. s.	Ellen Charlotta.....	27	1910	4	0	do.....	June 30, 1929	Bennetts Creek, Va.
107664	Ol. s.	Emily.....	14	1901	3	0	Foundered...	Apr. 15, 1928	Lynnhaven Bay, Va.
205939	Ol. s.	Eugenia.....	100	1908	15	0	Stranded....	July 1, 1928	Beaver Tail Point, R. I.
215000	Ga. s.	⁵ Explorer.....	37	1917	8	1	Collided....	Mar. 16, 1929	Los Angeles Breakwater, Calif.
224884	Ga. s.	Farwest.....	55	1925	8	0	Burned.....	June 7, 1929	Orcas Island, Wash.
223220	Ol. s.	Flapper.....	11	1923	0	0	Foundered...	Mar. 23, 1929	Panama City, Fla.
223696	Ga. w.	Fox.....	14	1924	0	0	Stranded....	Jan. 14, 1928	Great Falls, Mont.
228035	Ol. s.	⁶ Georgina M.....	103	1928	10	0	Collided....	Dec. 19, 1928	Boston, Mass.
206389	Ga. s.	Giant.....	19	1909	1	0	Burned.....	Oct. 10, 1928	Lowell Point, Wash.
213039	Ol. s.	Gladys L. Creamer.....	24	1916	2	0	do.....	Sept. 1, 1928	Low Point, Cape Breton.
215004	Ol. s.	Gleaner.....	45	1917	7	0	Stranded....	Feb. 7, 1929	Boston, Mass.
227293	Ga. s.	Globe.....	23	1928	3	0	Foundered...	July 10, 1928	Jacksonville, Fla.

¹ Collided with st. s. Chester W. Chapin.

² Collided with ol. s. Merrimac.

³ Collided with U. S. C. G. Patrol Boat Cahoon.

⁴ Collided with ga. s. Lillian.

⁵ Collided with st. s. Ryder Hanify.

⁶ Collided with schooner Copperfield.

Official No.	Rig	Name of vessel	Gross tonnage	Year built	On board	Lives lost	Casualty		
							Nature	Date	Place
MOTOR VESSELS—Continued									
220231	Ga. s.	Glory.....	15	Unk.	1	0	Foundered..	Oct. 21, 1928	Execution Rocks Light, N. Y. (Long Island Sound.)
208640	Ol. s.	Gov. Foss.....	130	1911	15	0	Stranded....	Apr. 2, 1929	Cape May Harbor, N. J.
227058	Ga. y.	Gualacum.....	16	1927	3	0	Burned.....	Sept. 29, 1928	San Clements Island, Calif.
214192	Ga. w.	H. N. Sherburne.....	111	1916	9	0	do.....	July 3, 1928	Carrsville, Ky.
96348	Ol. s.	Hattie T.....	14	1899	3	0	Foundered..	Dec. 8, 1928	New York, N. Y.
225310	Ga. y.	Hawk.....	19	1925	0	0	Burned.....	Feb. 16, 1928	Sacramento, Calif.
96615	Ga. s.	Hazel.....	8	1902	3	0	do.....	Apr. 8, 1929	Chotard Landing, Tenn.
215789	Ga. s.	Healy-Tibbitts No. 4.....	14	1917	2	0	do.....	Sept. 7, 1928	San Francisco, Calif.
204208	Ga. w.	Helen M.....	12	1907	2	0	Foundered..	June 24, 1929	Madison, Ind.
224130	Ga. s.	Henrietta.....	16	1924	6	4	do.....	Jan. 6, 1929	Point Lookout, Long Island, N. Y.
96551	Ga. s.	Hester.....	14	1901	5	1	Burned.....	Sept. 28, 1928	South Boston, Mass.
208235	Ga. s.	Hilco.....	23	1910	7	0	Stranded....	May 1, 1929	Hereford Inlet Bar, N. Y.
220274	Ga. s.	Ida C.....	8	1927	2	0	Burned.....	Sept. 30, 1928	Duke Island, southeast Alaska.
225187	Ol. s.	Iden.....	31	1925	2	0	Stranded....	Aug. 15, 1928	Point Reyes, Calif.
213339	Ga. s.	Ikaros.....	22	1915	3	0	Burned.....	Sept. 26, 1928	Cordova, Alaska.
214899	Ga. s.	Imperial.....	30	1917	6	6	Foundered..	Nov. —, 1928	At Sea.
214628	Ga. s.	Ina.....	17	1916	3	0	Burned.....	Apr. 18, 1929	Cedar Bayou, Tex.
227586	Ga. s.	Inez.....	20	1928	2	0	Foundered..	Sept. 8, 1928	Yaquina Head, Oreg.
220271	Ol. s.	Intrepid.....	95	1917	7	0	Burned.....	Feb. 7, 1929	San Jose del Cabo, Mexico.
208830	Ga. w.	Invincible.....	35	1911	1	0	Stranded....	Mar. 29, 1929	Yellowstone River, Winters Landing, Mont.
205820	Ga. s.	Iva.....	10	1908	2	0	Collided....	Oct. 4, 1928	Corlears Hook, New York, N. Y.
77415	Ga. s.	J. A. Cummins.....	98	1886	10	0	Foundered..	June 20, 1928	Honolulu, T. H.
224025	Ga. s.	John Henry Sherman.....	77	1924	10	0	Stranded....	Sept. 17, 1928	Garden Key, Dry Tortugas, Fla.
76422	Ga. s.	Joseph T. Brennan.....	27	1883	3	0	Burned.....	Jan. 19, 1929	Maurice River, N. J.
207714	Ga. y.	Josephine II.....	20	1910	2	0	do.....	Aug. 27, 1928	Georgetown, Md.
161218	Ga. s.	Katherine.....	23	1902	7	0	do.....	Dec. 24, 1928	Houston, Tex.
212272	Ga. s.	Kathier.....	39	1914	4	0	do.....	Sept. 30, 1928	Cacraft Island Light, British Columbia.
204011	Ga. s.	La Blanca.....	11	1907	2	0	do.....	Aug. 6, 1928	Point Evans, Wash.
201692	Ga. w.	Lauro N.....	15	1904	3	0	do.....	Nov. 6, 1928	Lookport, La.
141707	Ga. s.	Lauretta Curran.....	23	1901	3	0	do.....	Sept. 7, 1928	South River, Md.
224692	Ga. s.	Lillian M.....	10	1923	1	0	do.....	Aug. 27, 1928	Newport News, Va.
210745	Ga. w.	Louise.....	9	1912	3	0	do.....	July 21, 1928	Little Bayou Long, La.
221229	Ga. w.	Louise.....	21	1921	0	0	do.....	Oct. 31, 1928	
141641	Ga. s.	Louise Ferry.....	25	1900	2	0	Stranded....	Apr. 12, 1929	Tennemo, Tenn.
92682	Ga. s.	M. Garibaldi.....	28	1895	4	0	Burned.....	July 6, 1928	Riglets, Miss.
91540	Ga. s.	M. E. Dennis.....	31	1883	2	0	Foundered..	Nov. 23, 1928	Sharps Island, Md.
227485	Ga. y.	Madool.....	20	1928	3	0	Burned.....	July 25, 1928	Sands Point, Long Island, N. Y.
93109	Ga. s.	Magnolia.....	16	1901	2	0	do.....	Nov. 27, 1926	Stratford Shoals Light, Conn.
215923	Ga. s.	Magnolia.....	47	1918	3	0	do.....	Oct. 24, 1928	Jacksonville, Fla.
213027	Ga. s.	Margaret.....	37	1915	3	0	do.....	Dec. 17, 1928	Vicksburg, Miss.
227556	Ol. s.	Margaret.....	35	1918	5	0	Foundered..	Sept. 13, 1928	Duxbury Reef, Calif.
211855	Ol. s.	Margaret L.....	23	1913	3	0	Burned.....	Apr. 15, 1929	Provincetown, Mass.
227605	Ga. y.	Marilyn.....	22	1928	6	0	do.....	Aug. 14, 1928	Portland Harbor, Me.
227029	Ga. s.	Mary.....	13	Unk.	0	0	Stranded....	Jan. 18, 1928	Clinton, Conn.
90993	Ga. s.	Mary E. Combs.....	13	1877	3	0	Burned.....	May —, 1926	Rookes Point, Staten Island, N. Y.
210777	Ol. s.	Mary E. Ruth.....	46	1912	7	0	do.....	Aug. 16, 1928	Isaac's Harbor, Nova Scotia.
225321	Ol. s.	Mary Sears.....	143	1920	17	0	do.....	June 25, 1929	Sable Island, Nova Scotia.
209980	Ga. s.	Maryland.....	29	1912	4	0	Stranded....	Dec. 13, 1928	Ocean Cape Light, Alaska.
208421	Ga. w.	Mercedosa Fisher.....	13	1909	0	0	Foundered..	—, 1927	Hickman, Ky.
227824	Ga. s.	Mersadis.....	11	1923	1	0	Stranded....	Nov. 10, 1928	Victoria, British Columbia.
224344	Ol. s.	Mildred M. Foley.....	35	1924	0	0	Burned.....	Nov. 22, 1928	Nantucket, Mass.
127517	Ga. y.	Mindoro.....	44	1900	5	5	Foundered..	Nov. 7, 1928	At sea.
215221	Ol. s.	Minnie F.....	31	1917	4	0	Burned.....	Apr. 17, 1929	Catalina Island, Calif.
200548	Ga. s.	Minnie R.....	37	1903	5	0	do.....	Sept. 23, 1928	Houston, Tex.
224320	Ol. s.	Mohave.....	25	1907	0	0	Foundered..	Sept. 16, 1928	Palm Beach, Fla.
93943	Ga. s.	Mokohii.....	68	1878	6	0	do.....	June 29, 1928	Honolulu, T. H.
227144	Ol. s.	Monroe County.....	129	1927	6	0	Burned.....	Sept. 15, 1928	Key West, Fla.
222280	Ga. s.	Naomi.....	15	1922	2	0	do.....	July 17, 1928	Naples, N. C.
120971	Ol. s.	Narwhal.....	239	1894	9	0	do.....	Apr. 16, 1929	Baracoa, Cuba.
225844	Ga. s.	New Ocean King.....	9	1925	1	0	do.....	June 9, 1928	Houma, La.
130448	Ol. s.	Nickerson.....	39	1889	8	0	Foundered..	Sept. 4, 1928	Canso, Nova Scotia.
213679	Ga. s.	Nomad.....	7	1915	2	0	Collided....	Jan. 13, 1928	Fort Clinch, St. Mary's River, Ga.
218047	Ga. s.	Northern King.....	11	1919	1	0	Burned.....	Oct. 2, 1928	Kodiak Island, Alaska.
227098	Ga. s.	Nynth.....	9	1928	2	0	do.....	Mar. 5, 1929	Bear River, Wash.
155464	Ga. y.	Oiga.....	42	1903	4	0	Stranded....	Jan. 5, 1929	North Jupiter Light, Fla.

¹ Collided with st. s. Bear.

² Collided with ga. s. Leviathan.

Official No.	Rig	Name of vessel	Gross tonnage	Year built	On board	Lives lost	Casualty		
							Nature	Date	Place
MOTOR VESSELS—Continued									
211296	Ga. y.	Onrust.....	23	1910	0	0	Burned.....	Oct. 13, 1927	Bayside, N. Y.
215314	Ga. s.	Orca.....	15	1917	5	3	do.....	Dec. 6, 1928	Eau Gallie, Fla.
155143	Ga. s.	Ostrea.....	69	1887	8	0	do.....	Jan. 1, 1929	Bridgeport, Conn.
209378	Ga. w.	Paul S.....	14	1911	2	0	do.....	Oct. 16, 1928	Oleggs Landing, W. Va.
224145	Ga. y.	Peggy Bee.....	22	1917	5	0	do.....	Aug. 5, 1928	Isle Royale, Mich.
214756	Ol. s.	Pelican.....	20	1917	0	0	Stranded.....	June 21, 1928	Kalrakh River, Alaska.
211294	Ga. s.	Perseverance.....	18	1913	3	0	Burned.....	Sept. 8, 1928	Nellie Martin River, Alaska.
212007	Ga. s.	Phoenix VII.....	28	1914	0	0	Stranded.....	Mar. 10, 1929	Annette Island, Alaska.
223254	Ga. s.	Pilgrim.....	10	1923	2	0	do.....	Nov. 2, 1928	Goeres Island, Netherlands.
218547	Ga. y.	Pocahontas.....	27	1914	2	0	Burned.....	June 9, 1928	North Inlet, S. O.
202460	Ga. s.	Prevoyance.....	17	1905	2	0	do.....	Mar. 7, 1929	Bayou St. Dennis, La.
222709	Ga. w.	Reba the 4.....	16	1921	2	0	do.....	Oct. 5, 1928	Rockwood, Tenn.
226983	Ol. s.	Rebecca D.....	48	1927	3	0	do.....	Apr. 1, 1929	Pitts Wharf, Va.
220207	Ga. y.	Rhea II.....	25	1920	2	0	do.....	Aug. 2, 1928	Bridgeport, Conn.
210102	Ga. s.	Roald Amundsen.....	30	1912	3	0	do.....	May 5, 1929	Principe Channel, Alaska.
214160	Ga. y.	Rosinco.....	91	1916	7	0	Collided.....	Sept. 19, 1929	Kenosha, Wis.
223336	Ol. s.	St. Tammany.....	103	1924	4	0	Burned.....	Sept. 29, 1928	Madisonville, La.
220229	Ga. s.	Sandy.....	8	1919	2	0	do.....	Sept. 11, 1928	Auk Bay, Alaska.
110953	Ga. s.	Sara H. Blaisdell.....	12	1900	3	0	Stranded.....	Aug. 12, 1928	Seaside Park, N. J.
227325	Ga. s.	Sea Bird.....	12	1928	1	0	Burned.....	May 28, 1929	Cape of Strait, Alaska.
212418	Ga. s.	Sea Foam.....	15	1914	2	0	Foundered.....	Jan. 17, 1929	Grays Harbor, Wash.
222533	Ol. s.	Seaco.....	26	1918	2	0	do.....	July 17, 1928	Pt. Montara, Calif.
116064	Ga. s.	Sergeant.....	7	1870	1	1	do.....	Dec. 8, 1927	Stratford, Conn.
215803	Ol. s.	Service.....	33	1917	4	0	do.....	Mar. 10, 1929	Flagler Beach, Fla.
209578	Ga. s.	Shamrock.....	13	1912	2	0	Stranded.....	Apr. 22, 1929	Ninilchik, Alaska.
222742	Ga. s.	Social.....	21	1922	3	0	Burned.....	July 29, 1928	Fernandina, Fla.
215274	Ol. s.	Spokane.....	34	1917	8	0	Stranded.....	May 8, 1929	Huntington Beach, Calif.
209697	Ol. s.	Star.....	20	1912	1	0	do.....	Dec. 18, 1928	Buzzards Bay, Mass.
213595	Ga. s.	Surprise.....	8	1915	0	0	Foundered.....	Dec. 31, 1928	Panama City, Fla.
227460	Ol. s.	Taku.....	16	1928	2	0	Stranded.....	Nov. 20, 1928	Keakume, British Columbia.
218372	Ol. s.	Three Sisters.....	28	1917	3	3	do.....	Apr. 14, 1929	Point Bonita, Calif.
214016	Ga. s.	Tiger.....	13	1916	1	0	Burned.....	July 15, 1928	Memphis, Tenn.
203021	Ga. y.	Tigress.....	24	1905	3	0	Stranded.....	Sept. 19, 1928	Lewes, Del.
215686	Ga. y.	Topaz XI.....	23	1917	4	0	Foundered.....	June 14, 1929	Isle of Shoals, Me.
222392	Ga. s.	Tranco No. 4.....	53	1923	7	0	Burned.....	Aug. 24, 1928	Rexford, N. Y.
207757	Ga. s.	Truth.....	15	1910	1	0	Foundered.....	Dec. 1, 1928	Nickols Passage, Alaska.
213766	Ga. s.	Tuck-a-hoe.....	37	1915	0	0	Burned.....	Sept. 23, 1928	Lake Union, Seattle, Wash.
205769	Ga. s.	Twins.....	14	1908	0	0	Stranded.....	Oct. 31, 1928	Golovin, Alaska.
214357	Ga. s.	Two Brothers.....	18	1915	4	0	do.....	Feb. 7, 1929	San Pedro, Calif.
213648	Ga. s.	Uniluco.....	17	1911	1	0	Burned.....	Jan. 21, 1929	Gravina Island, Alaska.
213370	Ol. s.	Utility.....	92	1915	1	0	do.....	Oct. 3, 1928	San Francisco, Calif.
215783	Ga. s.	Vehmeyer No. 2.....	8	1917	1	0	do.....	Sept. 1, 1928	Stockton, Calif.
220359	Ga. y.	Vicfre.....	43	1920	1	0	do.....	Feb. 1, 1929	Harrisburg, Tex.
225876	Ol. s.	Virginia.....	76	1926	17	0	Stranded.....	Nov. 9, 1928	Cahoon's Hollow, Cape Cod, Mass.
225082	Ol. s.	W. H. Hoodless.....	112	1907	7	0	do.....	Jan. 17, 1929	Smith Jetty, Georgetown, S. C.
206301	Ga. s.	Wallace A. McDonald.....	20	1909	7	0	Foundered.....	Sept. 17, 1928	Tampa Bay, Fla.
80584	Ga. s.	William A. Stevens.....	12	1876	2	0	Stranded.....	Aug. 28, 1928	Fire Island, N. Y.
210744	Ga. s.	Yalocin.....	11	1914	0	0	Foundered.....	Sept. 19, 1928	Eastchester Bay, N. Y.
SAILING VESSELS									
217064	Sch.	A. Ernest Mills.....	946	1919	9	3	Stranded.....	May 3, 1929	Currituck Beach, N. C.
218021	Sch.	Alice Verzone.....	1,145	1919	8	0	do.....	Oct. 18, 1928	Great Inagua Bay, British West Indies.
106379	Sch.	Allda Hearn.....	28	1885	2	1	Foundered.....	July 18, 1928	Newport, R. I.
225563	Slp.	Ano Nuevo.....	6	1926	3	0	do.....	Sept. 13, 1928	Port Bajos, Patillas, P. R.
3837	Sch.	Bainbridge.....	566	1900	8	0	Stranded.....	Feb. 4, 1929	Nags Head, N. C.
211012	Sc. b.	Belfast.....	944	1913	4	0	do.....	Jan. 8, 1929	Southport, N. C.
2537	Sch.	Brightle.....	600	1868	7	1	Foundered.....	Aug. 23, 1928	Whitehall, Mich.
201935	Sch.	Canilla May Page.....	688	1905	8	0	Stranded.....	Nov. 18, 1928	Portsmouth, N. H.
127506	Slp.	Carmen.....	18	1883	3	3	Foundered.....	Sept. 13, 1928	Porto Rico.
127226	Sch.	Cora.....	9	1897	0	0	do.....	Feb. 15, 1929	Grand Bayou, La.
157186	Slp.	Diver.....	144	1886	3	2	do.....	Oct. 13, 1927	North Rye Beach, N. Y.
135017	Sch.	E. S. Johnson.....	90	1882	2	0	do.....	June 9, 1928	Rock Point, Md.
135507	Sch.	Early Bird.....	58	1880	5	0	Stranded.....	Mar. 7, 1929	Ship Shoals, Assateague, Va.
136727	Sc. b.	Easton.....	531	1899	2	0	Foundered.....	May 5, 1929	Block Island, R. I.
210231	Sch.	Edward B. Winslow.....	2,046	1918	11	0	Stranded.....	Dec. 12, 1928	Lat. 40° 27' N., long. 71° 50' W.
216057	Slp.	El Indio.....	12	1918	1	0	Foundered.....	Sept. 13, 1928	Obispo Cay, Porto Rico.
201897	Sch.	Emma J.....	10	1905	2	0	Burned.....	Apr. 2, 1928	Beaufort, N. C.
213961	Sch.	Esther Melbourne.....	778	1916	9	0	Stranded.....	Aug. 10, 1928	Miragoame Bay, Haiti.
216927	Sch.	Frances L. Taussig.....	1,080	1918	9	0	Collided.....	Apr. 5, 1929	Vineyard Haven, Mass.
85223	Sch.	George H. Meekins.....	80	1872	3	0	Stranded.....	Jan. 4, 1929	Point Lookout, Md.
217306	Sch.	Gladys M. Taylor.....	967	1918	8	0	do.....	Aug. 9, 1928	Penobscot Bay, Me.

¹ Struck obstruction in water.
² Collided with st. s. Sandwich.

Official No.	Rlg	Name of vessel	Gross tonnage	Year built	On board	Lives lost	Casualty		
							Name	Date	Place
SAILING VESSELS—Contd.									
95900	Sch.	Helen and Salla.....	16	1887	5	0	do.....	May 3, 1929	Fortescue Creek, N. J.
201154	Sch.	Horace A. Allyn.....	859	1904	3	0	Foundered..	Aug. 12, 1928	Absecon Light, N. J.
211248	Sc. b.	Irwin.....	1,304	1913	4	0	do.....	do.....	Atlantic City, N. J.
77575	Sch.	J. M. Flechas.....	33	1903	3	0	Stranded...., 1922	
217105	Sch.	Jacob W. Hook.....	677	1918	7	3	Foundered..	Nov. 11, 1928	Cape Hatteras, N. C.
218205	Sch.	James E. Coburn.....	987	1919	9	1	do.....	Apr. 17, 1929	Lat. 35° 23' N., long. 68° 32' W.
213178	Slp.	Julio.....	11	1915	5	4	Stranded....	Sept. 13, 1928	Arroyo, P. R.
217099	Sch.	Kingsway.....	1,272	1918	2	0	Burned.....	Jan. 22, 1929	Broad Cove, Eastport, Me.
201602	Sch.	Louisa R. Sylva.....	151	1904	8	0	Foundered..	Dec. 23, 1928	North Arm, Newfoundland.
224435	Slp.	Marino.....	12	1925	10	0	Stranded....	Sept. 13, 1928	Frederickstad, Virgin Islands.
111868	Sch. b.	Mary H. Keeler.....	1,587	1903	4	0	Foundered..	Jan. 19, 1929	Absecon Lighthouse, N. J.
208131	Sch.	Mathew S. Greer.....	112	1910	8	0	Stranded....	Jan. 7, 1929	Buzzards Bay, Mass.
92684	Sch.	Mawcema.....	453	1895	3	0	do.....	Aug. 19, 1928	St. Georges Island, Alaska.
92508	Sch.	Mingoe.....	712	1893	7	0	Foundered..	May 21, 1928	Huron Island, Lake Superior.
227549	Slp.	Noche Buena.....	10	1928	2	2	do.....	Sept. 13, 1928	Playa Sardina, Culebra Island, P. R.
216992	Sch. b.	Northern No. 17.....	901	1918	4	0	do.....	Mar. 10, 1928	Absecon Light, N. J.
218474	Slp.	Pepito.....	10	1919	3	0	Stranded....	Sept. 19, 1928	Fajardo, P. R.
150807	Sch.	Petra.....	40	1850	5	0	Foundered..	Sept. 13, 1928	Guayanilla, P. R.
110178	Sch.	R. B. Spodden.....	84	1874	3	0	Stranded....	June 29, 1929	Ragged Point, Md.
116992	Sch.	Stimson.....	693	1900	9	0	do.....	Sept. 18, 1928	Grand Cayman, British West Indies
145633	Sch.	Thalla.....	82	1892	6	0	Foundered..	Apr. 28, 1929	Vega Baja, P. R.
145514	Sch.	Thomas G. Duncan.....	9	1890	2	0	do.....	Jan. 7, 1929	A voca, N. C.
81160	Sch.	W. F. Jewett.....	474	1887	10	0	Stranded....	Aug. 10, 1928	Magdalena Bay, Mexico.
204309	Sch.	Wawenock.....	325	1907	5	0	do.....	Jan. 14, 1929	McGhathersys Island, Me.
217389	Sch.	Wellington.....	970	1918	9	0	Foundered..	Sept. 10, 1928	Cape Hatteras, N. C.
80988	Sch.	Willie F. Thomas.....	25	1883	3	0	do.....	Mar. 16, 1929	Cove Point, Md.
UNRIGGED VESSELS									
107635	Brg.	A. W. Thompson.....	2,279	1901	6	2	Foundered..	Nov. 6, 1928	60 miles S. Brunswick, Ga.
169968	Brg.	C. I.....	518	1906	1	0	do.....	Aug. 31, 1928	New York, N. Y.
162003	Bge.	C. T. Rowland.....	282	1893	3	0	do.....	Dec. 31, 1926	Florida Coast.
169050	Bge.	Cub No. 2.....	13	1924	0	0	Stranded....	July 26, 1928	St. Michael, Alaska.
165694	Cnl.	Daniel G. O'Day.....	138	1909	1	0	do.....	May 18, 1929	Rotterdam, N. Y.
169506	Brg.	Dick L.....	324	1926	1	0	do.....	Sept. 19, 1928	Port Jefferson, N. Y.
166949	Brg.	Edward A. Ryan.....	236	1917	1	0	do.....	Sept. 25, 1928	Federal Lock, Troy, N. Y.
167161	Sew.	F. I. P. No. 24.....	6	1918	0	0	do.....	Aug. 7, 1928	Kingsmill Shore, southeastern Alaska.
163874	Brg.	Fairport.....	212	1909	1	0	do.....	Jan. 9, 1929	Little Hell Gate, N. Y.
37627	Brg.	Franklin.....	338	1901	1	0	Collided...	Sept. 27, 1928	Clason Point, N. Y.
163386	Brg.	Hazel Mitchell.....	377	1907	1	0	Stranded....	Apr. 16, 1929	St. George, N. Y.
165740	Brg.	James F. Cahill.....	306	1914	1	0	Burned.....	Sept. 12, 1928	Buffalo, N. Y.
166307	Sew.	Jorge Bird Y Leon.....	52	1912	0	0	Foundered..	Sept. 13, 1928	Humacao, P. R.
162176	Sew.	K & W No. 1.....	68	1904	0	0	do.....	May 4, 1929	Pillar Point, Wash.
203961	Brg.	Lettle.....	657	1907	3	0	do.....	Sept. 19, 1928	Lewes, Del.
155208	Brg.	O. E. Parks.....	392	1891	9	0	do.....	May 3, 1929	Thunder Bay Island, Lake Huron.
166740	Sew.	Olive Etta.....	51	1917	2	0	do.....	Sept. 15, 1928	Boothbay, Me.
164764	Sew.	Rose No. 4.....	85	1912	1	0	do.....	June 8, 1929	Puget Sound, Wash.
169394	Sew.	Seidovia.....	144	1925	0	0	do.....	Oct. 17, 1928	Barren Island, Alaska.
162582	Brg.	Sesnon No. 2.....	19	1899	0	0	Stranded....	July 27, 1928	Nome, Alaska.
162588	Brg.	Sesnon No. 8.....	19	1899	0	0	do.....	Aug. 22, 1928	Toller, Alaska.
165033	Sew.	"P. L. D. No. 1.....	195	1913	1	0	Burned.....	Nov. 4, 1928	Detour, Mich.
62919	Brg.	Walton.....	523	1896	2	2	Foundered..	Aug. 12, 1928	Sandy Point, Md.
165138	Brg.	Wm. B. Diggs.....	475	1913	3	0	do.....	Mar. 7, 1929	Shrewsbury, N. J.

1 Collided with st. s. John M. Worth.

Vessels Lost

915

Recapitulation of loss of American vessels

Class	Number	Tons	On board	Lives lost	Class	Number	Tons	On board	Lives lost
Merchant vessels:					Yachts:				
Steam.....	61	73,478	882	08	Steam.....				
Motor.....	151	4,918	521	31	Motor.....	19	524	71	5
Sailing.....	47	22,593	246	20	Sailing.....				
Canal.....	1	138	1		Houseboat.....				
Barge.....	23	7,661	37	4					
Total.....	283	108,788	1,687	153	Total.....	19	524	71	5

VESSELS SOLD TO ALIENS

[Flag indicates nationality of purchaser of vessel]

Official No.	Name of vessel	Gross tonnage	Flag	Official No.	Name of vessel	Gross tonnage	Flag
STEAM VESSELS				MOTOR VESSELS—Con.			
217757	Ansonia.....	2,624	German.	210010	Cecilia (yacht).....	19	British.
217273	Bar Harbor.....	2,420	Norwegian.	127071	Charlotta.....	17	Canadian.
3916	Brandon.....	1,062	Canadian.	219400	Dispatch II (yacht).....	20	Do.
216437	C. H. Lawrence, Jr.....	2,121	Japanese.	221180	Dusty Miller (yacht).....	82	Panaman.
212045	Caddo.....	0,223	British.	203914	Favorito.....	11	British.
227630	Celle.....	3,866	Japanese.	204014	Gerald D.....	9	Do.
218076	Chantler.....	2,323	Norwegian.	218131	Golden Gate.....	41	Japanese.
218070	Chaparel.....	2,323	Do.	225157	John Manning.....	437	Canadian.
215368	Commercial Pathfinder.....	4,780	British.	228914	Kamine.....	35	Japanese.
219747	Eastern Belle.....	2,923	Russian.	213501	Karta.....	10	Canadian.
213873	Gold Shell.....	5,614	Dutch.	213687	Lake of Isles.....	18	Do.
219725	Haylah.....	6,045	Japanese.	209433	Mantua.....	97	British.
220502	Haytle.....	6,037	Do.	221202	Mayflower.....	165	Dutch.
218804	Ieonium.....	6,032	Do.	225867	Medric.....	23	Canadian.
100098	India.....	1,230	Canadian.	223572	Pasqualito (yacht).....	30	German.
161157	Kinau.....	975	Philippine.	215470	Silverheels II (yacht).....	32	British.
216001	Lake Charles.....	2,013	Norwegian.	206849	Yankee I (yacht).....	28	Cuban.
219461	Lake Elmford.....	2,674	Russian.	223755	Zodiac (yacht).....	142	British.
219542	Lake Elmwood.....	2,674	Do.	SAILING VESSELS			
219044	Lake Elpuablo.....	2,674	Do.	107536	Anglelena.....	40	Cuban.
219572	Lake Elva.....	2,674	Do.	219901	Anne Comyn.....	2,265	Peruvian.
91436	Manistique.....	473	Canadian.	212613	E. R. Sterling.....	2,577	British.
216395	Mariners Harbor.....	2,431	Norwegian.	85028	Gilbert Standliff.....	117	Canadian.
208451	Merida.....	628	Venezuelan.	218742	James E. Newsom.....	707	British.
203653	Ocmulgee.....	2,607	German.	218876	Katherine May.....	915	Do.
214562	Ozama.....	2,118	Swedish.	219404	Ruth Martin.....	875	Do.
214400	Pearl Shell.....	5,614	Dutch.	81699	Star of Iceland.....	2,161	Japanese.
213752	Silver Shell.....	5,605	Do.	90260	Mary L. Harty.....	40	Cuban.
219189	Susquehanna.....	9,959	Cuban.	UNRIGGED VESSELS			
222013	Vacoll.....	4,218	German.	162437	Beaver.....	416	British.
220752	Viking.....	1,210	Philippine.	165538	D. N. Co. No. 100.....	342	Mexican.
216892	York.....	1,998	Norwegian.	165542	D. N. Co. No. 104.....	342	Do.
218180	York Harbor.....	2,427	Do.	53271	Providence.....	1,159	British.
				163407	Sterling.....	280	Do.
202276	Arab (yacht).....	18	Cuban.				
223394	Arlington.....	27	Venezuelan.				

Recapitulation of American vessels sold to aliens

Class	Number	Gross tonnage	Class	Number	Gross tonnage
Merchant vessels:			Yachts:		
Steam.....	33	108,673	Steam.....		
Motor.....	12	890	Motor.....	8	371
Sailing.....	9	9,706	Sailing.....		
Barge.....	5	2,539	House boats.....		
Total.....	59	121,808	Total.....	8	371

VESSELS ABANDONED, REDUCED BELOW 5 TONS, OR REMOVED FOR OTHER CAUSES

The explanations for the "Why removed" column are as follows:

1. *Abandoned*.—Abandonment due to age or deterioration.
2. *Under 5 tons net*.—Tonnage reduced below merchant vessels documentation requirement.
3. *Under 16 tons gross*.—Tonnage reduced below yacht documentation requirement.

4. *Yacht exempt*.—Vessel changed from trading to yachting and being under 16 gross, documents are not required.
5. *Inland waters*.—Documents not required.
6. *Barge exempt*.—Documents not required; used in harbor.
7. *Scrapped*.—Shipping Board vessels sold to be broken up.
8. *United States*.—Sold to some department of the Government and documents no longer required.

Offi- cial No.	Name of vessel	Gross ton- nage	Why removed	Offi- cial No.	Name of vessel	Gross ton- nage	Why removed
STEAM VESSELS				STEAM VESSELS—Con.			
217998	ANNISTON.....	3, 545	Abandoned.	212133	Monarch.....	183	Abandoned.
217729	ANTHONY O'BOYLE.....	2, 460	Do.	218208	MONTGOMERY.....	3, 283	Do.
107652	APACHE.....	4, 145	Do.	92517	Morgan (yacht).....	40	Do.
107065	ARAI AHOE.....	4, 145	Do.	116942	Morning Star.....	203	Do.
218691	AS. UAM.....	3, 545	Do.	217594	Mt. VERNON BRIDGE.....	3, 545	Do.
214080	B. R. Davison.....	130	Do.	130793	Naheotta.....	149	Do.
14407	Bauerline.....	33	Do.	217200	NANTAHALA.....	5, 714	Do.
3937	Black Diamond.....	619	Do.	217927	NATIONAL BRIDGE.....	3, 545	Do.
212537	BRABRANT.....	2, 773	Do.	219583	NEW ENGLAND.....	3, 545	Do.
210571	BUFFALO.....	71	United States.	130998	Nestor.....	97	Do.
201332	Catherine.....	86	Abandoned.	218925	NOKATAY.....	6, 030	Do.
127134	Catherine Davis.....	334	Do.	210246	NORTHWESTERN BRIDGE.....	3, 283	Do.
210308	Charlotte.....	39	Do.	130269	Nueces.....	3, 367	Do.
126489	Clipper.....	153	Do.	130654	No. 17 M. F. D.....	136	Do.
206078	Comfort (yacht).....	92	Do.	217205	OSHKOSH.....	3, 961	Do.
125678	Coxsackie.....	77	Do.	216995	OZAUKEE.....	4, 045	Do.
200644	Cruible.....	281	Do.	96449	Powhatan.....	35	Do.
219240	CUSHNET.....	3, 545	Do.	200053	PENN.....	445	Do.
219837	DES MOINES BRIDGE.....	3, 545	Do.	217241	PHOENIX BRIDGE.....	3, 283	Do.
157405	E. F. Jackson.....	45	Do.	150391	Plow Boy.....	65	Do.
201976	Eagle.....	14	Do.	210378	POTLATCH.....	575	Do.
136040	ELFRIDA.....	126	Do.	20434	Pottawattomie.....	18	Do.
26654	Elizabeth T. McQuirl.....	38	Do.	218795	PUTNAM.....	3, 545	Do.
218374	Ella K.....	10	Do.	110893	R. Miller.....	83	Do.
215333	Ernest H. Meyer.....	1, 057	Do.	110900	Rapid Translt.....	192	Do.
137005	Ethel.....	266	Do.	110942	Reliance.....	94	Do.
106578	Etta May.....	99	Do.	213078	Richard Roe.....	94	Do.
120593	Falcon.....	46	Do.	110733	Roumania.....	1, 837	Do.
217568	FARNAM.....	3, 283	Do.	117173	Sachem.....	41	Do.
110774	Fellowcraft.....	2, 070	Do.	219912	Sanford E. Hutson.....	128	Do.
121129	Florette (yacht).....	53	Do.	125283	Seaman.....	59	Do.
202854	Fortuna.....	121	Do.	100302	Service.....	12	Do.
218788	FOURTH ALABAMA.....	3, 283	Do.	116918	Seven Brothers.....	32	Do.
80336	G. Vasa.....	8	Do.	105551	Shaw.....	12	Do.
213906	GEDNEY (composite).....	321	Do.	80552	Sid.....	86	Do.
218345	H. O. Hill.....	302	Do.	110523	Silex.....	143	Do.
95572	Henry Buck.....	50	Do.	214569	SILOUX.....	2, 048	Do.
96625	Henry Koerber Jr.....	44	Do.	220496	SURINAM.....	2, 677	Do.
210372	Hermann.....	35	Do.	145049	Tangler.....	680	Do.
217484	Hico.....	3, 283	Do.	145173	Thomas Clyde.....	625	Do.
209979	Hillman.....	87	Do.	204831	Toledo.....	960	Do.
100713	Independent.....	176	Do.	219500	TONA.....	3, 278	Do.
210193	Irene.....	24	Do.	219501	Tonesit.....	3, 545	Do.
75707	J. C. Risher.....	98	Do.	111277	U. S. E. F. C., A. I. S. C. No. 5.....	22	Do.
204632	John Quill.....	270	Do.	92963	U. S. E. F. C., A. I. S. C. No. 6.....	21	Do.
77413	Junlata.....	150	Do.	4250	Underwriter.....	327	Do.
203425	KATAHDIN.....	2, 696	Do.	209930	VENUS.....	30	Do.
202921	Keechi.....	229	Do.	219586	VIRGINIA BRIDGE.....	3, 283	Do.
214259	Keeler's Bay.....	29	Inland waters.	217350	W. F. Smith.....	18	Do.
14495	Knights Templar.....	38	Abandoned.	81368	W. J. Latta.....	26	Do.
140930	LACKAWANNA.....	1, 973	Do.	14445	Walleale.....	342	Do.
218897	LAKE ELLERSLIE.....	2, 674	Do.	120876	Washington.....	435	Do.
19201	LAKE ELMDALE.....	2, 674	Do.	25326	Webster Citizens Ice Co.....	14	Do.
141650	Lehus.....	176	Do.	81196	Wenona.....	37	Do.
222329	Lieut. E. A. Bumpus.....	30	Inland waters.	217217	WEST AFRICA.....	2, 611	Do.
140478	Lily.....	123	Abandoned.	217522	WEST AVENAL.....	5, 092	Do.
141385	Longport.....	20	Do.	217710	WEST VACA.....	5, 548	Do.
93220	Mabel & Ray.....	38	Do.	81475	Windsor.....	193	Do.
77431	Madelline.....	408	Do.	224308	Woodland.....	91	Do.
150966	Magdalena Pfeil.....	244	Do.	218461	WOODMANSIE.....	3, 283	Do.
91694	Manatee.....	104	Do.	218038	YESOKING.....	5, 749	Do.
92372	Marietta.....	40	Do.				
216680	MIDDLEBURY.....	2, 585	Do.				

Offi- cial No.	Name of vessel	Gross ton- nage	Why removed	Offi- cial No.	Name of vessel	Gross ton- nage	Why removed
MOTOR VESSELS				MOTOR VESSELS—Con.			
210903	A. B. Johnson	13	Yacht exempt.	217541	Elmo	18	Abandoned.
107541	A. C. D.	14	Abandoned.	205550	Elsie J.	9	Do.
107339	A. W. Sterrett	208	Do.	136958	Emma	27	Do.
217666	Acme	14	Do.	206371	Emmy	13	Forfeited.
213142	Active	10	Do.	205128	Está V. Bueno	10	Abandoned.
107471	Admiral	6	Yacht exempt.	214321	Etha S.	6	Under 5.
105737	Adventure	6	Abandoned.	223733	Ethel	8	Abandoned.
107516	Adventurer	20	Do.	226979	Ethel T.	21	Do.
213781	Agnes N.	8	Do.	226544	Ethel R. J.	12	Yacht exempt.
222615	Agnolia V.	27	Do.	137003	Etta and Lena	9	Do.
106745	Alice A.	7	Do.	201784	Far Niente	14	Abandoned.
213838	Alert	10	United States.	206700	Favoretta	10	Do.
106724	Alota	6	Yacht exempt.	208792	Fawn	7	Yacht exempt.
211178	Alice (yacht)	20	Abandoned.	76886	Fitzgerald	10	Abandoned.
76810	Alliance	11	Do.	120074	Florence	17	Do.
227104	Alhulman (yacht)	10	Under 16.	120032	Florence E. Simmons	7	Under 5.
106205	Ambition	17	Abandoned.	224502	Floridian (yacht)	85	Abandoned.
214771	Anderson	13	Do.	225907	Fox	16	Seized by Cu- ban Govern- ment.
221588	Anna L.	7	Under 5.				
141712	Anna Doris	9	Abandoned.	121220	Franklin City	7	Yacht exempt.
225060	Anna and Mildred	82	Do.	209404	Fresh Water	11	Abandoned.
106582	Anghen	11	Do.	213182	Frolle	11	Yacht exempt.
223730	Atinboy	11	Yacht exempt.	203033	Galena	11	Abandoned.
201601	Audrey H.	9	Inland waters.	203478	Garnet	23	Do.
203817	Auloku	14	Abandoned.	201750	Gazelle	13	Do.
106165	B. R. Corp. No. 1	71	Do.	210954	Gem	15	Do.
217717	B. & C.	11	Do.	209808	GENEVA	25	Do.
212371	B. A. Douglas	56	Do.	207280	Geo. C. Pease	9	Do.
3378	Banshee	13	Do.	86615	Geo. H. Furman	7	Yacht exempt.
3760	Belle W. Culbert	31	Do.	214947	Gertrude K.	7	Abandoned.
81856	Benton	96	Do.	86496	Gertrude and Herbert	9	Yacht exempt.
221435	Bernice	12	Yacht exempt.	86117	Ghnesta	7	Abandoned.
3250	Bertha	8	Abandoned.	210078	Gladys	8	Do.
3857	Bertha L. Morton	10	Do.	210029	Gladys	11	Do.
3564	Bessie Hamblen	19	Do.	86408	Gladys and Leroy	6	Under 5.
3590	Bo Peep	7	Yacht exempt.	86518	Gloria	15	Abandoned.
216903	Breeze	6	Abandoned.	206090	Golden Anchor	12	Do.
210648	Broadbill	10	Do.	219886	GOLDEN STAR	55	Do.
207931	Brownie	11	Do.	86379	Grace	7	Yacht exempt.
209176	Burr Oak	8	Under 5.	85812	Grace	7	Abandoned.
224556	C. H.	11	Yacht exempt.	85404	Grace Phillips	18	Do.
206037	C. T. Herman	13	Abandoned.	86646	Gretchan	11	Do.
210410	C & D	12	Do.	217286	Gulco	16	Do.
221263	CAMELIA	26	Do.	96450	Halka	10	Do.
211301	Capt. Lyorly	20	Do.	96008	Hannah B.	6	Do.
127069	Carl	7	Do.	220757	Hannah C.	9	Yacht exempt.
219536	Carriso	9	Yacht exempt.	201633	Harmanson	10	Abandoned.
210620	Cascade	8	Abandoned.	207846	Hattle	6	Do.
204460	Catherine	10	Do.	96630	Hazel	12	Do.
126464	Cavaller	8	Do.	219015	Helen	15	Do.
225360	CITY OF PALMS	34	Do.	200771	Helen S.	21	Do.
213654	Claud M.	10	Do.	219630	Helena	7	Do.
215831	Clem	26	Do.	209928	HENDERSON	82	Do.
201570	Clover	16	Do.	214710	Heron	9	Do.
127030	Coaster	7	Do.	205590	Hilawatha	11	Do.
212714	Collector	8	United States.	210321	Hilawatha	12	Do.
205026	Come On	8	Abandoned.	160791	Ida May	32	Do.
202075	Cornet (yacht)	57	Do.	222251	I. S. E. II	14	Do.
205994	Craftsman	7	Do.	100693	Ida May H.	16	Do.
219470	Crocodille	14	Do.	221441	Ideal	12	Yacht exempt.
127568	Cumberland	7	Yacht exempt.	100441	Idelwild	13	Abandoned.
221526	Cyclone	14	Abandoned.	157282	Iikato	12	Do.
214631	Cyrene	15	Do.	219737	Imperator	9	Forfeited.
127025	Czar	7	Do.	209992	Ione	10	Yacht exempt.
157595	Dana Beale	9	Do.	100587	Iris	9	Abandoned.
202587	Diamond	9	Yacht exempt.	10854	Irish Pat	9	Do.
157137	Dora	17	Abandoned.	100430	Isabel	6	Do.
216416	Dora	10	Under 5.	218930	Isabel	6	United States.
225999	Doris C. (yacht)	18	Yacht exempt.	204612	Isabelle	26	Abandoned.
223154	Dorothy H.	41	Abandoned.	77495	J. H. Meek	7	Do.
206168	Dots	14	Under 5.	217314	James Cotton	9	Do.
210797	Driftwood	15	Abandoned.	211936	Jean	12	Do.
210511	Duke	10	Do.	77140	Jennie C.	9	Do.
135560	Eagle	9	Do.	221189	Jennie R.	9	Do.
201399	Eagle	9	Do.	200320	James Edson	6	Yacht exempt.
224295	Edith	12	Yacht exempt.	210562	Jerome	8	Inland waters.
208970	Edna	7	Abandoned.	221359	Job	10	Abandoned.
136037	Edward Preston	6	Do.	78979	John W. Smith	13	Do.
136700	Eldine	6	Yacht exempt.	222637	Jojo	81	Do.
223751	Elizabeth	8	Do.	209009	Jos. Lawrence Jr.	21	Do.
135609	Ella May	17	Abandoned.				

Vessels Abandoned, Reduced, or Removed

919

Offi- cial No.	Name of vessel	Gross ton- nage	Why removed	Offi- cial No.	Name of vessel	Gross ton- nage	Why removed
MOTOR VESSELS—Con.				MOTOR VESSELS—Con.			
70711	Joseph C. Knapp	38	Abandoned.	216491	Olive	8	Abandoned.
208370	Juanita	11	Do.	208661	Ono II	16	Do.
215718	Katherine	20	Do.	226909	Ora	14	Do.
221638	Keren	17	Do.	206002	Oregon	13	Do.
215208	Kenship	11	Yacht exempt.	204979	Oscar J.	14	Do.
14250	Kingfisher	106	Abandoned.	204902	Otter	9	Do.
161097	Klondike	13	Under 5.	155421	Outatchouan (yacht)	19	Do.
225784	L. C. A. (yacht)	33	United States.	225197	Our BEN	33	Do.
207521	Lena	13	Abandoned.	150848	Pansy	25	Do.
223463	Lena	14	Forfeited.	201207	Pappoose	7	Do.
141612	Lena Louise	10	Abandoned.	212763	Patrol	10	United States.
221405	Lenox	7	Do.	206546	Point Pleasant No. 2	11	Abandoned.
140123	Levinah	13	Do.	223948	Pride of Delaware	15	Do.
225890	Liberty Bell	16	Do.	201729	Probst	63	Do.
226240	Linda Lee	125	Do.	150557	Puritan	7	Do.
224512	Linseed King	10	Do.	150819	Querida	14	Do.
141035	Little Foster	7	Yacht exempt.	212454	Rainbow	13	Do.
214208	Little Giant No. 2	7	Abandoned.	210621	Ralph	7	Yacht exempt.
212034	Little Jumbo	18	Do.	110977	Ramona	10	Do.
213230	Lizzie M.	10	Yacht exempt.	207657	Ramona	8	Abandoned.
140711	Lizzie Bell	44	Abandoned.	202434	Ray	10	Do.
226074	Louis Gredd	8	Yacht exempt.	220548	Recreation	14	Under 5.
220084	Louise	8	Abandoned.	215069	Red Hand	8	Abandoned.
141602	Luella	8	Do.	212505	Regul	10	Under 5.
214387	Lydia	8	Yacht exempt.	221138	Relief	30	Abandoned.
92430	Mabel	7	Do.	219314	Rescue	12	Yacht exempt.
91143	Madelene Sammis	6	Abandoned.	110243	Richard Rhodes	20	Abandoned.
202141	Madeline S.	8	Do.	224207	Rita	20	Do.
92074	Maggie May	10	Do.	110912	Rosalind	8	Yacht exempt.
92333	Maggie E. Smith	10	Yacht exempt.	205582	Rumolo	6	Abandoned.
93124	Maggie W. Wade	12	Abandoned.	210293	Ruth	10	Do.
92098	Magnolia	21	Do.	223112	Ruth	32	Do.
93125	Magnolia	6	Yacht exempt.	207386	Rutoma (yacht)	29	Do.
209660	Makena	34	Abandoned.	222116	S. L. F. No. 5	6	Do.
227591	Mallard	10	Yacht exempt.	219097	S. A. Cherry No. 2	15	Do.
92251	Manteo	7	Abandoned.	210900	S. E. Shoyer	8	Do.
213511	Manukilwal	14	Do.	201876	Sachuest	14	Do.
211257	Margaret	24	Do.	224084	St. Louis	7	Under 5.
216840	Margaretha I.	13	Do.	227550	St. Teresa del B. G.	13	Yacht exempt.
92676	Marguerite	14	Do.	216169	San Burns	50	Abandoned.
221718	Maria	6	Yacht exempt.	225046	Santa Fe No. 1	11	Do.
203437	Marion	10	Abandoned.	200547	Sea Breeze	13	Do.
222605	Marion	11	Yacht exempt.	205093	Sea Lion	14	Do.
214302	Martha	15	Do.	218566	Seana	14	Yacht exempt.
221979	Mary	7	Do.	117191	Seven Marys	24	Abandoned.
208770	Mary K.	6	Abandoned.	210358	Smile	7	Do.
223187	Mary M.	7	Do.	219065	Sonomo	21	Do.
226913	Mary Locke	7	Yacht exempt.	214364	Sophia A.	9	Do.
92518	May (yacht)	43	Abandoned.	115255	Sophia Van Name	20	Do.
202128	Mayflower	12	Yacht exempt.	116680	Spray	8	Do.
204254	Messenger	10	Under 5.	200414	Sunset	12	Do.
209153	Middy	7	Abandoned.	115070	Sunshine	14	Do.
200878	Mildred	13	Under 5.	216710	Susan H.	8	Yacht exempt.
206650	Millicoma	14	Abandoned.	221921	T. B. 1	6	Abandoned.
90155	Minnie Davis	14	Do.	211938	T. Y. Kenney	0	Do.
93080	Mirage	14	Do.	206072	Tarpon	9	Do.
216024	Monitor	14	Do.	224416	Teddy	13	Do.
116770	Montaigne	8	Yacht exempt.	213707	The Albert Hill	7	Do.
223747	Montcalm	26	Abandoned.	221018	The Undine	14	Yacht exempt.
205723	Moonlight	13	Do.	201251	Thistle	8	Abandoned.
221641	Moonshine	9	Do.	205287	Thistle	25	Do.
226213	My Boy	16	Do.	225413	Thomas W. White	37	Do.
90872	Mystery	28	Do.	209929	Three Brothers	10	Do.
205551	Nakau	9	Do.	213783	Three Bros.	8	Do.
223688	Nancy Lee	12	Do.	145829	Three Samuels	11	Do.
226706	Naomi	18	Do.	222324	Tonsina	15	Do.
209897	Nellie	9	Do.	212723	Traffic	8	United States.
220037	Nellie Geer	25	Do.	214525	Trijo	15	Abandoned.
210283	Nellie Russell	9	Do.	145905	Two Boys	10	Do.
130296	Nellie B. Day	122	Do.	145464	Two Sisters	10	Do.
130169	Nellie M. Tyrell	8	Do.	161771	Vallima	15	Do.
213812	Nepahwin (yacht)	17	Do.	214418	Victoria	7	Yacht exempt.
204841	Nettie K. Mitchell	7	Under 5.	210766	Viola	10	Abandoned.
222455	Newa	28	Abandoned.	207879	Violet	8	Do.
130639	Normandy	6	Do.	207125	Virginian	11	Do.
217761	Norwest	12	Yacht exempt.	161751	Volant	5	Under 5.
208966	No. 4	12	Abandoned.	81580	W. E. Pearson	8	Abandoned.
206143	O. S. Lloyd	11	Yacht exempt.	213382	Wahama (yacht)	31	Do.
155168	Ocean Spray	5	Do.	81745	Waiakea	8	Do.
204613	Oceanus	8	Under 5.	226884	Warrior	15	Do.
227379	Olco	13	Yacht exempt.	200776	Water Island	7	Yacht exempt.

Offi- cial No.	Name of vessel	Gross ton- nage	Why removed	Offi- cial No.	Name of vessel	Gross ton- nage	Why removed
MOTOR VESSELS—Con.				SAILING VESSELS—Con.			
210958	Water Lily.....	8	Inland Waters	117148	Seaconnet.....	65	Abandoned.
221493	Wego.....	12	Yacht exempt.	115550	Shearwater.....	20	Do.
220437	William S.....	8	Abandoned.	118328	Simon Banks.....	9	Do.
222663	Willis.....	29	Do.	203848	Snow Fleet.....	20	Do.
212599	Yale.....	14	Do.	115654	Solltaire.....	1,515	Do.
222771	Yale.....	14	Do.	221010	20 de Mayo.....	7	Do.
202416	Yankee Doodle.....	13	Do.	145584	Two Forty.....	41	Do.
222215	Yankee Jack.....	9	Yacht exempt.	161845	Virgie P. Travers.....	7	Yacht exempt.
SAILING VESSELS				201464	Walton L. Taylor.....	12	Do.
107150	Amelia.....	11	Abandoned.	208109	William E. Litchfield.....	542	Forfeited.
105444	American Eagle.....	15	Do.	UNRIGGED VESSELS			
2901	B. P. Cheney.....	1,322	Do.	166719	A. I.....	160	Abandoned.
202983	Belle Foster.....	18	Do.	167594	A. B. C. No. 1.....	29	Do.
31544	Berwlok.....	103	Do.	167808	A. B. S. C. Co. No. 1.....	82	Do.
217271	Bright.....	2,176	Do.	163811	A. B. Clark.....	33	Do.
127478	Cannon.....	5	Yacht exempt.	30245	Ada A.....	141	Do.
126060	Carrie.....	101	Abandoned.	165746	Alice and Flora May.....	104	Do.
127385	Cecil.....	11	Do.	169647	Armour.....	10	Do.
125714	Clara Bell.....	10	Do.	166230	B. S. P. Co. No. 1.....	18	Do.
157676	Defender.....	10	Do.	166231	B. S. P. Co. No. 2.....	12	Do.
135767	Edith W. Scott.....	42	Do.	162482	Banner.....	193	Exempt.
136764	Edna J.....	6	Do.	169037	Barbara Lee.....	5	Abandoned.
135491	Edwin C.....	79	Do.	170122	BARGE No. 1.....	698	Do.
135236	Effie Estelle.....	32	Do.	169437	Bergen.....	230	Exempt.
210552	Ella G.....	13	Do.	167976	BESSIE.....	8	Abandoned.
214421	Else.....	814	Do.	42736	Blue Rock.....	269	Do.
136444	Emma J.....	5	Do.	162867	Brooklyn Eastern District Terminal No. 2.....	853	Do.
135529	Eva Bramble.....	23	Do.	169098	C. No. 1.....	605	Inland waters.
136268	Evalyn.....	27	Do.	162211	C. E. Holden.....	104	Exempt.
203566	Four Brothers.....	7	Do.	34338	Calotum.....	345	Abandoned.
86013	G. P. Leatherbury.....	8	Do.	169304	Campbell Mill Co. No. 2.....	25	Do.
85699	General Knox.....	1,687	Do.	163555	Charles R. McMillen.....	104	Do.
85868	George Curtis.....	1,837	Do.	34337	Chatham.....	4	Exempt.
96536	H. S. Dulany.....	8	Do.	170087	Clark.....	616	Abandoned.
95061	Harriet Howarth.....	41	Do.	168357	Columbus Circle.....	233	Exempt.
95626	Hattie and Frances.....	28	Do.	163392	Consul.....	231	Abandoned.
95486	Heola.....	1,529	Do.	125750	Cora.....	44	Do.
11873	Helen Herd.....	12	Do.	162950	Corporal.....	243	Do.
200842	Helen M. Baughman.....	39	Do.	165878	D.....	195	Exempt.
207461	Hoo-Hoo.....	8	Under 5.	167165	D. S. S. Co. 6.....	17	Abandoned.
202575	Hope.....	72	Abandoned.	165586	D. J. Moran No. 1.....	34	Do.
95312	Ida O. Robinson.....	134	Do.	162423	Damas S.....	102	Do.
100178	Irene.....	12	Do.	35560	Dan.....	18	Do.
12356	Irene E. Meservey.....	244	Do.	157526	Dauntless.....	548	Do.
70017	John Buzby.....	12	Do.	165281	Dawn.....	116	Do.
211516	John Fisher.....	30	Do.	166682	Dawn III.....	28	Do.
81300	John L. Martino.....	257	Do.	164801	Defiance.....	15	Do.
70519	Julia Hamilton.....	8	Do.	169167	E. R. Cashin.....	307	Exempt.
14004	Kate.....	81	Do.	170088	Eccles.....	8	Abandoned.
20896	Katie M.....	6	Do.	163231	Edward Mullen.....	103	Do.
115122	L. T. Spicer.....	84	Do.	36984	Edward F. Howard.....	344	Exempt.
141515	Lee.....	5	Do.	162309	Effie E. Brett.....	103	Abandoned.
207033	Leon S. Corbeau.....	37	Do.	164847	Elwin M. Rockwell.....	116	Do.
220459	Lincoln.....	405	Do.	161786	Erie.....	2,089	Do.
135587	Lolita.....	28	Do.	168146	Esther A. Hanson.....	372	Exempt.
15607	Louisa Francis.....	73	Do.	164194	Ethel Baker.....	101	Abandoned.
16239	Maine.....	24	Do.	36901	Eva.....	10	Do.
91707	March.....	9	Do.	37600	F. C. Elliott.....	155	Exempt.
91494	Marla Avery.....	17	Do.	166767	Falrest.....	5	Abandoned.
17333	Martha Ann.....	18	Do.	200234	Frank D. Phelps.....	85	Do.
225894	Mary Elizabeth.....	114	Do.	169165	Fred E. Hasler.....	721	Exempt.
93213	Mary F. Barrett.....	1,833	Do.	168505	Fred M. Henry.....	218	Do.
93287	MARYLAND.....	811	Do.	162878	Fronoy.....	343	Abandoned.
92091	Menard Bros.....	20	Do.	165903	G. L. No. 2.....	140	Do.
92905	Merl.....	5	Do.	169093	Gainor Ferry.....	12	Do.
93143	Mustang.....	5	Yacht exempt.	39712	George H. Stevens.....	115	Do.
130239	Nannie Gertride.....	31	Abandoned.	166486	Ginzel No. 2.....	25	Do.
220998	North Bend.....	981	Do.	166475	Gray Haven No. 3.....	99	Do.
155391	Olliver.....	5	Do.	162548	Harriet.....	104	Do.
206651	Orlo.....	19	Do.	42829	Hazel.....	375	Do.
150056	Palmyra.....	1,299	Do.	96480	Helene.....	927	Do.
19693	Pensacola.....	24	Do.	165599	Henry and Marion.....	106	Do.
150611	Port Admiral.....	38	Do.	165571	Henry George.....	15	Exempt.
21518	Rebecca G. Whilldin.....	220	Do.	169168	Highlander.....	304	Do.
111367	Roosevelt.....	6	Do.	42886	Howard L. Neff.....	353	Abandoned.
216507	Rose Mahony.....	2,051	Do.	44316	Ida B.....	156	Do.
116362	St. Katherine.....	1,201	Do.	166009	Ida J. Quinn.....	103	Do.
117196	Salem.....	767	Do.				
115504	San Jaquoin.....	1,551	Do.				

Official No.	Name of vessel	Gross tonnage	Why removed	Official No.	Name of vessel	Gross tonnage	Why removed
UNRIGGED VESSELS—Continued				UNRIGGED VESSELS—Continued			
44338	Interstate.....	303	Abandoned.	167975	Powhatan.....	179	Abandoned.
100131	Isabella Sands.....	230	Do.	162179	Puget No. 9.....	30	Do.
168693	Jackson Ferry.....	15	Do.	170042	Pure Food Fish Co. No. 6.....	120	Do.
168485	James A. Davey.....	319	Exempt.	54627	Puritan.....	191	Do.
169170	James A. Murphy.....	304	Do.	168812	Ramsey.....	11	Do.
46625	James B. Gregory, Jr.....	232	Abandoned.	46414	Rappahannock.....	295	Do.
102421	James F. Fullon.....	103	Do.	212653	Rhine.....	1,600	Do.
161196	James H. Matthews.....	101	Abandoned.	209219	Robblus No. 2.....	8	Do.
162270	James J. Mooney.....	103	Exempt.	163032	Robert J. Dwyer.....	369	Exempt.
168311	Jane.....	299	Abandoned.	168878	Rose.....	8	Abandoned.
163242	John Mullen.....	104	Do.	168183	Ruddells Ferry.....	10	Do.
162287	John J. Ward.....	102	Exempt.	167823	Saginaw II.....	92	Do.
163558	Jury.....	106	Do.	58125	Selhome No. 1.....	17	Do.
167006	Lake Superior.....	409	Do.	31442	788.....	560	Do.
48651	Lawrence Redican.....	273	Abandoned.	168025	Smith Ferry.....	8	Do.
168298	LAYLAND.....	950	Exempt.	169028	Spring Bank Ferry.....	9	Do.
162467	Lottie Koerber.....	58	Abandoned.	169030	Sunline.....	7	Do.
163217	Lumberjack.....	127	Do.	168696	Sycamore Ferry.....	6	Do.
168211	Madeline.....	437	Exempt.	162768	Thomas J. Carbray.....	103	Do.
61301	Mame.....	5	Abandoned.	169173	Tippemry.....	301	Exempt.
167092	McAllister Bros. 81.....	203	Exempt.	169767	U. M. B. L. Co. No. 301.....	501	Do.
169169	Michael A. Dauer.....	311	Do.	169768	U. M. B. L. Co. No. 302.....	501	Do.
219168	Monfalcone.....	2,418	Do.	169709	U. M. B. L. Co. No. 303.....	501	Do.
169075	Morrison Bluff Ferry.....	8	Abandoned.	169770	U. M. B. L. Co. No. 304.....	501	Do.
169067	Mount Indale.....	483	Exempt.	169771	U. M. B. L. Co. No. 305.....	501	Do.
169171	Murphy.....	304	Do.	169772	U. M. B. L. Co. No. 306.....	501	Do.
67483	N. Goodrow.....	104	Abandoned.	169773	U. M. B. L. Co. No. 307.....	501	Do.
166038	N. B. Mills.....	11	Exempt.	169774	U. M. B. L. Co. No. 308.....	501	Do.
169172	Nahant.....	307	Do.	169775	U. M. B. L. Co. No. 309.....	501	Do.
163734	No. 4.....	90	Abandoned.	169776	U. M. B. L. Co. No. 310.....	501	Do.
167716	No. 8.....	293	Exempt.	168777	U. M. B. L. Co. No. 311.....	501	Do.
167828	No. 9.....	282	Do.	170109	U. S. S. B. LIGHTER No. 1.....	71	Do.
163758	No. 12 (Composite).....	418	Abandoned.	170110	U. S. S. B. LIGHTER No. 3.....	71	Do.
163476	No. 3 L.....	136	Do.	168661	U. S. S. B. LIGHTER No. 4.....	35	Do.
163479	No. 6 L.....	136	Do.	168663	U. S. S. B. LIGHTER No. 5.....	35	Do.
166210	O. D. No. 50.....	177	Exempt.	168664	U. S. S. B. LIGHTER No. 6.....	35	Do.
165371	P. L. Co. No. 4.....	150	Abandoned.	168665	U. S. S. B. LIGHTER No. 7.....	35	Do.
166933	P. C. C. Co. No. V.....	22	Exempt.	166860	W. F. P. Co. No. 2.....	19	Abandoned.
170040	PACIFIC.....	383	Do.	163877	W. R. Markle.....	206	Do.
163061	Pan American No. 12.....	456	Abandoned.	165994	Waller No. 2.....	7	Do.
54582	Peerless.....	142	Do.	169194	Washington.....	5	Do.
54558	Pembroke.....	416	Exempt.	81607	White Wing.....	67	Do.
54619	Perry.....	285	Abandoned.	163526	Wm. L. Sparks.....	99	Do.
169036	Pete.....	95	Do.	165071	Wm. P. Corbett.....	207	Exempt.
54626	Phillip F. Dillon.....	137	Do.	63071	Wyandotta.....	251	Abandoned.
163897	Ploton Island No. 3.....	70	Exempt.	166769	Yaphank.....	139	Do.
54614	Portland.....	154	Abandoned.	66027	Zenith.....	110	Do.
169123	Powell's Ferry.....	15	Do.				

Recapitulation of American vessels abandoned, under 5 tons, or removed for other causes

Class	Abandoned		Sold to United States		Exempt	Under 5		To yacht exempt	Forfeited for breach of laws		To inland waters		Seized by Cuban Government	
Merchant vessels:														
Steam.....	118	152,245	1	71							2	59		
Motor.....	234	4,192	5	42		16	145	58	543	3	36	3	25	
Sailing.....	74	24,123				1	8	4	20	1	642			
Canal.....	20	2,161			3									
Bargo.....	84	16,004			53	18,679					1	605		
Total	530	198,725	6	113	56	18,988	17	163	62	572	4	578	6	689
Yachts:														
Steam.....						3	185							
Motor.....						12	386			1	33		10	
Sailing.....														
House boats.....														
Total						15	571		1	32	1	10		

OIL-BURNING STEAM VESSELS OF 500 GROSS TONS AND OVER

[(X) Indicates a nonseagoing vessel on the coast and (XX) on the Great Lakes]

Name of vessel	Gross tons	Bunker capacity		Cruising radius		Name of vessel	Gross tons	Bunker capacity		Cruising radius	
		Gallons	Miles	Gallons	Miles						
A. A. Daugherty (tank).....	3,518	33,360	2,600	ANTHRACITE BRIDGE.....	3,283	198,800	7,000				
A. C. BEDFORD (tank).....	9,485	481,110	10,000	ANTIETAM (tank).....	6,972	319,200	5,500				
A. L. KENT.....	5,849	462,000	11,000	ANTINOUS.....	6,094	584,348	20,000				
ABANGAREZ.....	4,672	229,400	7,500	AQUARIUS.....	6,094	612,018	17,100				
ABERCOS.....	6,076	456,625	7,913	ARCHER.....	7,610	369,515	9,134				
ABRAHAM LINCOLN.....	7,660	310,868	6,000	ARCTIC.....	4,297	209,125	9,800				
ABRON.....	4,870	378,000	20,000	ARCTURUS.....	6,094	540,000	13,000				
Absaroka.....	5,698	442,000	13,900	ARDEN.....	5,976	502,879	12,000				
ACCOMAC.....	5,274	269,704	7,812	ARDMORE (tank).....	7,035	382,050	12,220				
ACME (tank).....	6,878	577,000	16,500	ARGON (tank).....	6,052	277,000	7,000				
ADLER.....(X)	523	117,000	4,320	ARGOSY.....	4,995	248,000	7,000				
ADMIRAL BENSON.....	3,040	117,684	3,960	ARIO (tank).....	6,952	387,320	9,500				
ADMIRAL DEWEY.....	2,104	93,951	3,300	ARIZONAN.....	5,816	504,000	14,400				
ADMIRAL EVANS.....	2,140	108,428	4,064	ARIZPA.....	5,517	502,879	12,000				
ADMIRAL FARRAGUT.....	2,141	84,252	3,200	ARTIGAS.....	5,161	344,963	9,000				
ADMIRAL FISKE.....	2,432	165,186	7,350	ARYAN (tank).....	6,542	437,900	12,175				
ADMIRAL PEOPLES.....	3,133	131,438	6,000	ASHLAND COUNTY.....	2,592	191,980	8,270				
Admiral Rodman.....	1,101	18,900	1,600	ASKAWAKE.....	6,148	467,303	10,085				
ADMIRAL ROGERS.....	2,277	121,404	4,092	ASSINIPPI.....	3,545	198,800	7,000				
ADMIRAL SCHLEY.....	2,104	46,688	3,200	ASTORIA.....	2,224	217,016	10,344				
ADMIRAL SEBREE.....	2,446	151,368	9,611	ASTRAL (tank).....	7,541	453,000	13,000				
ADMIRAL WATSON.....	2,009	108,428	5,234	ATENAS.....	4,572	250,000	7,000				
AFEL.....	5,052	314,963	9,000	ATLANTA CITY.....	5,656	414,834	12,000				
AFOUNDRIA.....	5,690	344,963	9,000	ATLANTIC.....	5,624	300,000	10,000				
AGWIDALE.....	4,763	418,959	10,800	ATLANTIC SUN (tank).....	6,666	420,000	11,000				
AGWILAKE (tank).....	7,815	140,000	10,000	ATLAS (tank).....	7,058	350,800	9,000				
AGWIMARS (tank).....	6,771	370,000	12,000	AUDITOR.....	5,503	320,340	7,920				
AGWIPOND (tank).....	8,024	250,000	10,000	Axtell J. Hyles.....	8,955	368,000	8,500				
AGWISTAR.....	4,661	360,413	11,724	BAKERSFIELD.....	5,545	463,400	13,154				
AGWISTONE (tank).....	10,388	346,000	10,000	BALDBUTTE (tank).....	6,295	317,587	8,000				
AGWIWORLD (tank).....	6,771	307,000	12,000	BALPHILL (tank).....	6,376	312,900	8,006				
ALA.....	5,076	592,879	12,000	Bandon.....	642	21,000	1,500				
ALABAMA (tank).....	2,801	170,400	8,610	BANGU.....	4,782	538,134	17,958				
ALADDIN (tank).....	6,882	406,890	11,000	BARACOA.....	2,599	210,000	5,000				
ALAMEDA.....	3,158	208,320	4,471	Barbara C.....	1,240	50,400	3,500				
ALAMO.....	2,676	189,168	7,364	BARBARA CATES.....	5,599	279,460	9,000				
ALASKA.....	4,658	249,000	3,720	BARREADO.....	4,781	277,872	9,300				
ALBANY.....(X)	1,389	12,700	650	BAVINGTON.....	5,639	320,340	7,920				
ALBERT HILL.....	7,115	270,000	6,500	BAYOU CHICO.....	5,401	540,900	13,100				
ALBERT E. WATTS (tank).....	7,137	414,690	13,500	BEACONHILL (tank).....	7,071	468,148	13,400				
ALEXANDER HAMILTON.....(X)	2,367	18,623	1,065	BEACONLIGHT (tank).....	6,954	488,082	11,000				
ALGIC.....	5,496	352,800	13,680	BEACONHILL (tank).....	7,058	468,048	7,000				
ALGONQUIN.....	7,220	577,000	16,900	BEAR MOUNTAIN.....(X)	941	22,000	300				
ALGONQUIN (tank).....	5,915	322,500	7,150	BEATRICE.....	3,450	232,260	10,000				
ALLEGHANY.....	5,486	169,167	4,500	BELFAST.....	2,167	37,212	700				
ALMERIA LYKES.....	2,674	181,807	7,376	BELFORD.....	6,629	451,684	13,700				
ALPHA (tank).....	5,771	305,785	8,000	BELLBUCKLE.....	6,207	462,000	13,700				
ALTAIR (tank).....	6,933	300,000	10,000	BELLE ISLAND.....(X)	842	24,570	1,200				
ALVARADO.....	1,094	98,700	4,300	BELLINGHAM.....	5,940	588,000	3,720				
AMBRIDGE.....	6,631	440,608	14,000	BENJAMIN BREWSTER (tank).....	5,950	278,000	8,560				
AMCROSS.....	5,980	515,643	13,100	BENJAMIN B. ODELL.....(X)	2,011	26,500	7,027				
AMERICAN.....	6,243	570,000	15,264	BENONI.....	6,350	290,556	8,290				
AMERICAN BANKER.....	7,430	500,000	10,000	BENSALEM.....	5,513	324,063	8,822				
AMERICAN FARMER.....	7,430	500,000	10,000	BERING.....	7,663	535,000	12,500				
AMERICAN LEGION.....	13,736	1,163,400	12,000	BERKELEY.....(X)	1,883				
AMERICAN LEGION.....(X)	2,089	32,000	575	BERKSHIRE.....	5,486	160,157	4,500				
AMERICAN MERCHANT.....	7,430	500,000	10,000	BERURY.....	4,924	269,740	8,341				
AMERICAN PRESS.....	5,135	344,963	8,000	BESSEMER CITY.....	5,686	414,834	12,000				
AMERICAN SHIPPER.....	7,430	500,000	10,000	BETA (tank).....	5,665	260,400	6,200				
AMERICAN STAR.....	4,811	429,000	5,000	BETHORE.....	8,257	1,055,000	13,000				
AMERICAN TRADER.....	7,430	500,000	10,000	BETSY BELL.....	6,059	473,740	11,088				
AMOLCO (tank).....	3,101	96,600	4,000	BETTERTON (tank).....	7,198	403,200	10,000				
ANCON.....	9,640	369,500	7,625	BIBBO.....	5,107	344,963	9,000				
ANDREA F. LUCKENBACH.....	10,725	763,000	14,550	BIBOCO.....	4,794	294,000	10,000				
ANDREW JACKSON.....	7,746	425,273	10,000	BIRD CITY.....	4,983	594,115	10,000				
ANIWA.....	6,012	604,114	14,090	BIRKENHEAD (tank).....	6,960	387,800	12,000				
Anne Hanify.....	1,343	55,440	3,360	BIRMINGHAM.....	1,537				
Annette Rolph.....	2,361	43,200	1,900	BIRMINGHAM CITY.....	6,194	441,880	15,200				
ANNIE CHRISTENSON.....	839	32,508	2,448	BOOTA.....	2,627	191,980	8,270				
ANNIE MURPHY.....	2,606	191,980	8,270								
ANNISTON CITY.....	5,686	435,915	11,400								

Name of vessel	Gross tons	Bunker capacity	Cruising radius	Name of vessel	Gross tons	Bunker capacity	Cruising radius
		<i>Gallons</i>	<i>Miles</i>			<i>Gallons</i>	<i>Miles</i>
BOHEMIAN CLUB (tank).....	6, 882	405, 000	10, 300	CAYUGA.....(XX)	2, 309	124, 168	483
BOLIVAR.....	2, 606	191, 980	8, 270	Cazadero.....(X)	1, 682		
Bombay.....(X)	1, 098	29, 400	2, 160	CECIL COUNTY (tank).....	7, 641	389, 466	7, 641
BONNIE BROOK.....	5, 976	556, 403	14, 500	CEDARHURST (tank).....	5, 030	344, 963	9, 000
Border King.....	938	27, 646	1, 900	Cello.....	943	33, 561	3, 316
Border Queen.....	953	68, 800	5, 000	CENTARAUS.....	5, 550	354, 000	9, 536
BOSTON.....	4, 989	94, 979	1, 650	CERRO-AZUL (tank).....	8, 876	554, 188	9, 800
BRADDOCK.....	5, 529	462, 030	9, 683	CERRO-EBANO (tank).....	8, 880	554, 188	12, 800
BRANDYWINE (tank).....	4, 969	363, 195	11, 569	CHARCAS.....	5, 555	513, 387	13, 154
BRAVE COEUR.....	6, 458	588, 966	15, 483	CHARLES CHRISTENSON.....	5, 630	300, 670	7, 489
BRAZOS.....	4, 497	228, 000	8, 720	CHARLES PRATT (tank).....	8, 982	475, 000	12, 100
BRIDGETOWN.....	2, 559	191, 128	4, 000	CHARLES E. HARWOOD (tank).....	2, 990	94, 688	3, 000
BROAD ARROW (tank).....	7, 796	356, 730	9, 108	CHARLES G. BLACK (tank).....	14, 305	769, 000	15, 000
Brookdale.....	2, 935	63, 000	3, 000	CHARLES H. CRAMP.....	6, 220	600, 000	14, 900
BROOKINGS.....	2, 327	180, 600	9, 600	CHARLES M. EVEREST (tank).....	5, 372	49, 460	7, 400
BROOKLINE.....	5, 527	505, 000	12, 000	CHARLES R. MCCORMICK.....	6, 094	612, 018	17, 100
BROOKS-SCANLON.....(X)	581	65, 000	1, 800	CHATHAM.....	5, 649	104, 355	5, 000
BRUSH.....	5, 114	324, 993	10, 184	CHATTANOOGA CITY.....	6, 686	414, 834	12, 000
BUENAVENTURA.....	2, 609	188, 000	5, 000	CHAUNCEY M. DEFEW.....(X)	652	10, 500	500
BUFFALO BRIDGE.....	3, 249	284, 000	9, 400	Chehalis.....	663	27, 300	1, 650
BUFORD.....	4, 804	235, 200	7, 000	CHEPADAO.....	6, 035	467, 964	12, 513
BYRON D. BENSON (tank).....	7, 953	350, 648	15, 950	Cherokee.....(X)	741		
				CHEROKEE.....	5, 896	277, 200	7, 000
C. A. CANFIELD (tank).....	6, 156	203, 488	5, 600	CHESTER KIWANIS.....	5, 502	545, 643	16, 342
C. B. WATSON.....	2, 209	91, 410	2, 500	CHESTER VALLEY.....	5, 078	344, 963	9, 000
C. D. JOHNSON III.....	1, 985	138, 600	7, 820	CHETOPA.....	3, 252	183, 493	6, 800
CABEGON.....(X)	6, 107	320, 340	7, 000	CHICKASAW.....	4, 948	344, 963	9, 000
Cabrillo.....	611	48, 000	2, 500	CHICKASAW CITY.....	6, 196	447, 384	17, 040
CACIQUE.....(X)	6, 245	400, 000	3, 000	CHICOMICO.....	6, 032	467, 964	12, 513
CADARETTA.....(X)	2, 648	188, 354	9, 419	CHILBAR (tank).....	5, 030	380, 000	12, 370
CADDO (tank).....(X)	6, 223	486, 070	15, 600	CHILCOP.....	5, 391	464, 028	17, 472
CADDOPEAK.....(X)	2, 865	188, 354	9, 419	CHILOIL (tank).....	5, 107	387, 000	12, 370
CALAMARES.....(X)	7, 233	500, 362	7, 800	CHILORE.....	13, 154	502, 810	10, 000
CALAWAII.....(X)	7, 270	393, 960	9, 000	CHILSCO (tank).....	5, 104	370, 000	13, 980
CALIFORNIA.....	5, 376	460, 840	9, 184	CHINA ARROW (tank).....	8, 403	418, 959	9, 900
CALIFORNIA.....	10, 388	336, 000	10, 000	CHINCHA.....	6, 348	550, 000	18, 000
CALIFORNIA.....	20, 325	1, 492, 136	15, 000	CHIPCUNGO.....	6, 163	504, 743	13, 767
CALISTOGA.....(X)	2, 650	14, 700	420	CHIPPEWA.....(X)	776	17, 640	812
CALLABASAS.....	2, 220	170, 495	5, 000	CHIRIKOF.....	6, 566	714, 000	15, 000
CALMAR.....	5, 786	357, 000	11, 000	CHRISTY PAYNE.....	8, 155	450, 894	13, 750
CALNO.....	3, 283	198, 800	7, 300	CIRCINUS.....	5, 567	354, 000	11, 000
CALORIA (tank).....	4, 095	254, 000	9, 730	CITIES SERVICE EMPIRE.....	8, 103	370, 000	6, 000
CALVIN AUSTIN.....	3, 826	40, 488	1, 200	CITIES SERVICE FUEL (tank).....	5, 343	462, 000	10, 000
CAMAGUEY.....	3, 462	155, 120	10, 000	CITIES SERVICE KOOLMOTOR.....	6, 762	236, 293	6, 740
CAMDEN (tank).....	6, 653	353, 623	8, 000	CITIES SERVICE PATROL.....	7, 805	336, 000	10, 000
CAMDEN.....	2, 153	189, 989	700	CITIES SERVICE TOLEDO.....	7, 929	347, 000	9, 580
CANANOVA.....	1, 925	91, 700	4, 800	CITY OF ALMA.....	5, 530	556, 403	12, 000
CANSUMSET.....	5, 996	463, 428	7, 000	CITY OF ALTON.....	5, 590	344, 963	9, 000
CAPAC.....	5, 586	471, 000	10, 000	CITY OF BERKELEY.....	6, 039	445, 200	12, 000
CAPILLO.....	5, 135	344, 963	9, 000	City of Bremerton.....(X)	6, 510		
Capital City.....(X)	1, 142			CITY OF CAMDEN.....(X)	730	4, 460	448
Capt. Weber.....(X)	690	7, 602	592	CITY OF DALLAS.....	2, 559	205, 144	7, 570
CAPTAIN A. F. LUCAS (tank).....	4, 188	237, 762	8, 000	CITY OF FAIRBURY.....	5, 053	344, 963	9, 000
CAPULIN.....	4, 977	410, 000	10, 000	CITY OF FLINT.....	4, 963	344, 963	9, 000
CARABOBO.....	2, 916	194, 000	7, 750	CITY OF FORT WORTH.....	2, 606	206, 860	7, 680
CARACAS.....	3, 365	190, 000	5, 300	CITY OF FORT WORTH.....	6, 501	342, 960	7, 000
Carlos.....	865	29, 148	1, 500	CITY OF HONOLULU.....	10, 680	1, 260, 000	18, 000
CARLTON.....	5, 127	344, 963	9, 000	CITY OF HOUSTON.....	2, 609	188, 073	7, 630
Carniel.....	655	28, 392	2, 652	CITY OF JOLIET.....	6, 167	426, 857	10, 300
CAROLYN.....	3, 209	150, 600	7, 200	CITY OF KEANSBURG.....(X)	1, 037	21, 000	240
CARPLAKA.....	5, 104	344, 963	9, 000	CITY OF LOS ANGELES.....	12, 642	1, 689, 325	19, 584
CARRABULLE (tank).....	5, 030	344, 963	9, 000	CITY OF OMAHA.....	6, 527	342, 960	7, 000
CARRIER.....(X)	1, 097			CITY OF PHILADELPHIA.....(X)	749	4, 460	446
CARRILLO.....	4, 538	212, 652	5, 100	CITY OF PHILADELPHIA.....	2, 674	181, 807	7, 376
CARTAGO.....	4, 611	243, 760	6, 500	CITY OF SACRAMENTO.....(X)	3, 016	44, 100	700
CASCADE.....	1, 853	109, 200	5, 500	CITY OF SEATTLE.....	1, 957	82, 454	3, 367
CASEY.....	5, 017	594, 115	10, 000	CITY OF SHERMAN.....	5, 401	475, 071	13, 100
CASPAR.....	739	18, 000	1, 200	CITY OF VERNON.....	5, 401	540, 900	10, 000
Caspar.....	648	28, 224	2, 550	CITY OF VICTORIA.....	1, 938	50, 400	2, 560
CASSIMIR (tank).....	5, 030	344, 963	9, 000	CITY OF WEATHERFORD.....	5, 401	540, 000	13, 100
CASTANA (tank).....	5, 030	344, 963	9, 000	CITY OF WILMINGTON.....(X)	749	4, 460	446
CASTLE TOWN.....	3, 321	298, 700	11, 500	CLARE.....	3, 372	226, 800	9, 500
CATABOULA (tank).....	5, 030	347, 550	10, 800	Claremont.....(X)	1, 291	42, 000	275
CATALINA.....	1, 766	126, 000	2, 500	CLARK MILLS.....	3, 283	198, 800	7, 000
CATHERINE.....	2, 121	147, 000	8, 000	CLAUDINE.....	846	19, 500	624
Catherine D.....	2, 224	75, 600	4, 200	CLAUSEUS.....	5, 549	354, 000	11, 000
CATHERINE G. SUDDEN.....	2, 052	201, 600	7, 776	CLAVARACK.....	5, 590	344, 963	9, 000
CATHLAMET.....	5, 869	597, 954	15, 364	CLEARWATER.....	4, 970	344, 963	9, 000
CATHWOOD (tank).....	7, 072	538, 946	7, 700	CLEMENT SMITH (tank).....	7, 606	231, 060	6, 000
CATSKILL.....(X)	1, 400	12, 790	7, 000	CLIFFWOOD.....	5, 104	344, 963	9, 000
CAUTO.....	3, 570	306, 236	5, 650	COAHOMA COUNTY.....	5, 590	344, 963	9, 000
CAYO MAMBI.....	1, 925	91, 700	4, 800	COAMO.....	7, 057	247, 350	5, 000
				COAXET.....	6, 038	430, 625	16, 430

Name of vessel	Gross tons	Bunker capacity	Cruising radius	Name of vessel	Gross tons	Bunker capacity	Cruising radius
		<i>Gallons</i>	<i>Miles</i>			<i>Gallons</i>	<i>Miles</i>
COCKAPONSET.....	5,995	463,029	11,000	DEAN EMERY (tank).....	6,664	380,800	9,000
CODY.....	5,104	344,963	9,000	DEER LODGE.....	6,187	267,000	7,500
COELLEDA.....	4,986	344,963	9,000	DEFACTO.....	4,800	118,000	16,000
COHASSET.....	5,268	360,000	11,188	DEFIANCE.....	7,572	374,220	12,300
COKATO.....	3,545	198,800	8,680	DELAWARE RIVER.....	2,606	191,980	8,270
COLDBROOK.....	5,104	344,963	9,000	DELAWARE SUN (tank).....	8,964	681,988	17,500
COLD HARBOR.....	5,010	344,963	9,002	DELECTO.....	4,078	200,000	7,000
COLD SPRING.....	6,075	323,000	7,260	DELFINA.....	3,480	221,600	6,000
COLDWATER.....	5,110	344,963	9,000	DELIGHT.....	4,814	529,376	16,077
COLLAMER.....	5,112	344,963	9,000	DELISLE.....	3,478	226,040	10,200
COLLINGSWORTH.....	6,101	594,424	10,000	DELTA KING..... (X)	1,837	23,412	1,992
COLOMBIA.....	5,643	493,500	13,000	DELTA QUEEN..... (X)	1,837	23,412	1,992
COLOMADO.....	2,689	176,187	7,432	DENALI.....	3,333	252,000	6,000
COLORADO SPRINGS.....	6,864	308,257	7,288	DEPERE.....	3,475	179,214	10,843
COLUMBIAN.....	6,262	570,000	15,264	DERANOF.....	5,227	538,448	16,077
COLUSA..... (X)	795	8,636	433	DERBLAY.....	3,475	179,214	10,843
COMAL.....	2,934	216,000	4,700	DERBYLINE (tank).....	7,063	307,400	7,700
COMANCHE..... (X)	686			DEROCHE (tank).....	7,058	367,400	6,615
COMMACK.....	5,111	344,963	9,000	DETROIT WAYNE.....	2,606	191,980	8,270
COMMERCIAL GUIDE.....	4,762	275,000	8,000	DEWITT CLINTON..... (X)	3,899	19,000	400
COMMERCIAL MAHNER.....	2,559	183,928	7,475	DIABLO.....	5,997	463,428	7,000
COMMERCIAL NAVIGATOR.....	2,638	191,980	8,270	DIAMOND HEAD.....	5,444	294,000	7,000
COMMERCIAL ORLEANIAN.....	2,674	181,807	7,376	DIANA DOLLAR.....	7,033	670,200	17,503
COMMERCIAL PIONEER.....	2,686	189,000	7,000	DICKENSON.....	831	51,534	2,300
COMMERCIAL QUAKER.....	2,689	176,187	7,432	DILLWYN (tank).....	6,913	538,940	7,617
COMMERCIAL SPIRIT.....	4,633	269,760	7,600	DILWORTH (tank).....	7,045	538,946	13,000
COMMERCIAL TRAVELER.....	4,607	65,394	15,600	Dismore (tank) †.....	6,141	263,040	5,250
COMUS.....	4,760	212,000	6,604	DIO.....	4,823	361,738	9,070
CONDOR.....	4,747	278,190	7,987	DIRIGO (tank).....	6,530	419,533	11,035
CONEHATTA.....	4,974	273,000	6,800	DISTRICT OF COLUMBIA (tank).....	7,641	407,088	8,800
Contra Costa..... (X)	4,483			DIXIANO (tank).....	4,323	6,240	6,000
COPPENAME.....	3,251	250,000	5,000	DIXIE.....	8,188	323,000	6,450
COQUINA.....	2,140	201,600	9,600	DIXIE ARROW (tank).....	8,046	408,096	9,100
CORDOVA.....	2,089	136,366		DOCHET.....	4,834	250,000	7,000
CORINTO.....	1,973	151,200	6,545	DOMINO.....	3,170	241,356	9,500
CORNELIA.....	3,129	187,320	7,200	DONALD MCKAY.....	5,535	545,643	13,100
CORNISH.....	1,827	79,054	5,391	DONGAN HILLS.....	2,029	32,000	575
CORONADO.....	5,989	326,760	7,500	DORA.....	5,036	344,963	9,000
CORRAL..... (X)	1,898	28,000	2,000	DORCHESTER.....	5,649	104,355	3,460
CORRALES.....	2,146	17,334	13,000	DOROTHY.....	2,873	113,400	6,000
CORVUS.....	5,551	200,000	10,000	DOROTHY ALEXANDER.....	5,453	246,120	2,160
COSTA RICA.....	1,783	113,400	7,776	Dorothy Bradford..... (X)	1,746		
COSTIGAN.....	6,126	324,063	7,920	DOROTHY LUCKENBACH.....	8,536	581,700	10,000
COTATI.....	5,963	490,000	12,000	DOROTHY WINTERMOTE.....	2,010	109,074	5,200
Cottoneva.....	1,113	25,200	2,160	DOYLESTOWN.....	2,632	187,989	6,800
COVENA.....	2,372	170,000	8,580	DRYDEN.....	5,816	360,100	18,000
COYA.....	4,954	189,000	5,000	DULCINO (tank).....	2,951	116,340	4,200
CRAMPTON ANDERSON (tank).....	6,998	309,678	7,617	DUNGANNON (tank).....	7,257	538,946	7,700
CRANFORD.....	6,527	342,960	7,000	DUQUESNE.....	6,262	462,030	13,464
CREOLE.....	6,362	326,667	8,850	DURANGO (tank).....	7,125	250,000	7,200
CRICKET.....	1,130	145,000	7,000				
CRISTOBAL.....	9,604	539,538	11,152	E. G. CROSBY..... (XX)	1,879	46,200	3,000
CROFTON HALL.....	5,378	277,000	8,000	E. J. SADLER (tank).....	9,638	515,000	10,250
CRUDOIL (tank).....	1,370	32,340	885	E. M. BUNCE..... (XX)	2,309	139,376	7,370
CUBA.....	2,472	164,200	5,200	E. M. CLARK (tank).....	9,647	516,000	12,000
CULBERSON.....	5,453	460,992	12,300	E. R. KEMP (tank).....	4,887	337,630	9,000
CUMBERLAND.....	2,598	191,980	8,270	E. W. SINCLAIR (tank).....	4,887	337,360	9,000
CURACAO.....	1,548	98,322	5,210	EAGLE.....	6,003	475,100	10,000
CURRIER (tank).....	4,711	95,000	2,000	EASTERN GLADE.....	5,653	337,734	8,190
CUSHNOC.....	5,405	593,630	12,287	EASTERN KNIGHT.....	6,588	661,920	14,000
CUZCO.....	5,496	335,233	9,146	EASTERN SWORD.....	3,785	243,310	8,850
				ECLIPSE.....	7,589	290,220	9,134
D. G. SCOFIELD (tank).....	7,074	451,206	13,469	ECUADOR.....	5,544	481,698	12,700
D. J. MORAN.....	6,669	350,000	8,000	EDENTON.....	6,958	308,257	8,920
D. R. WELLER..... (X)	558	2,000	690	EDGAR F. LUCKENBACH.....	8,014	576,960	11,230
Daisy.....	679	26,040	1,706	EDGEFIELD.....	6,990	308,257	8,920
Daisy Freeman.....	613	27,960	3,040	EDGEHILL.....	6,868	308,257	8,920
Daisy Gadsby.....	818	32,508	2,000	EDGEMONT.....	6,865	308,257	8,920
Daisy Gray.....	1,187	41,706	3,000	EDGEMOOR.....	7,038	308,257	8,920
Daisy Matthews.....	943	37,086	2,500	EDITH.....	3,382	226,800	9,500
Daisy Putnam.....	886	34,734	2,200	EDITOR.....	6,326	630,000	12,000
DAKOTAN.....	6,537	470,652	13,447	EDNA.....	1,815	97,902	6,500
DAN F. HANLON.....	1,434	153,088	6,900	EDNA CHRISTENSON.....	2,244	198,618	7,000
DANIEL WEBSTER.....	8,289	310,868	6,000	EDWARD LUCKENBACH.....	7,916	637,720	14,250
DANNEDIAKE (tank).....	4,310	253,218	7,900	EDWARD RIEGELMANN..... (X)	593	8,000	2,300
DARDEN (tank).....	5,189	300,000	10,000	EDWARD L. DORNY (tank).....	5,871	268,130	7,750
DARTFORD (tank).....	5,186	370,000	8,470	EDWARD L. SHEA (tank).....	6,546	378,000	9,000
Dauntless.....	791			EDWARD T. JEFFERY..... (X)	1,578	10,013	380
DAUPERATA.....	5,720	286,339	7,963	EDWIN CHRISTENSON.....	5,708	312,400	8,000
Davenport.....	911			ELBECK.....	6,318	224,390	9,168
DAVENPORT.....	5,491	592,879	12,000	EFFINGHAM.....	6,421	334,390	10,594
DAVID MCKELVY (tank).....	6,820	469,973	12,500	EFFNA.....	6,378	586,666	15,296

† Concrete.

Name of vessel	Gross tons	Bunker capacity	Cruising radius	Name of vessel	Gross tons	Bunker capacity	Cruising radius
		<i>Gallons</i>	<i>Miles</i>			<i>Gallons</i>	<i>Miles</i>
EGLANTINE	6,325	334,390	10,694	EXPRESS	4,969	588,000	13,000
EGREMONT	6,864	334,390	8,000	EXTAVIA	5,091	83,378	7,000
EL ALBA	4,614	213,137	7,444	EXTON	5,083	588,000	14,000
EL ALMIRANTE	5,216	150,000	5,000	F. H. HILLMAN (tank)	9,835	500,571	10,039
EL CAPITAN	5,216	150,000	5,000	F. H. WICKET (tank)	7,753	352,800	8,000
EL CAPITAN	2,227	165,672	8,565	F. J. LUCKENBACH	7,821	631,060	12,500
EL CEDRO	2,512	856,885	5,800	F. Q. BARSTOW (tank)	9,003	472,000	12,100
EL CID	4,508	228,000	8,720	F. S. Loop	794	29,988	1,000
EL COSTON	7,286	326,000	7,000	FAIRFAX	5,649	170,000	9,000
EL DIA	4,504	228,000	8,720	FAIRFIELD CITY	5,686	425,015	11,400
EL ESTERO	4,219	140,500	5,000	FALCON	2,966	151,510	6,720
EL ISLEO	4,219	140,500	5,000	FALMOUTH	2,606	188,073	7,630
EL LAGO	4,219	140,501	5,000	FARGO	2,606	206,860	7,630
EL MUNDO	6,008	261,402	5,000	FEDERAL (tank)	2,881	252,000	10,000
EL NORTE	4,604	224,080	7,880	FEDERAL	6,868	468,427	13,464
EL OCCIDENTE	6,008	261,492	8,350	FELIX TAUSSIG	5,856	340,000	10,000
EL OCEANO	6,767	165,000	3,370	FELTORE	7,117	309,851	7,900
EL ORIENTE	6,008	261,492	8,350	FIRMORE	7,117	309,851	7,900
EL PASO (X)	1,953			FIRTHCLIFFE	6,075	323,000	8,822
EL SALVADOR	4,847	450,000	16,200	FISHKILL	5,628	323,000	8,684
EL SEGUNDO (tank)	3,603	221,786	8,521	FLORENCE LUCKENBACH	4,953	363,510	11,520
EL SIGLO	4,508	228,000	8,720	FLORENCE OLSON	1,437	84,000	3,500
EL VALLE	4,605	224,680	4,500	FLUOR SPAR	5,055	344,963	12,000
ELDENA	6,900	308,257	8,920	Forest King	2,426	126,000	6,500
ELDORADO	2,180	126,000	4,860	FORT ARMSTRONG	3,249	198,800	7,000
ELEANOR CHRISTENSON	5,411	672,000	21,120	Fort Sutter	912	35,700	2,300
ELISHA WALKER (tank)	7,252	382,704	10,600	Fort Utter (X)	1,139	151,120	1,220
ELIZABETH	3,482	241,356	9,768	FORT WAYNE	6,231	286,339	8,290
ELIZABETH RIVER	2,592	191,980	8,270	Frances (X)	698	8,460	600
ELKHORN	6,321	334,390	9,108	FRANCIS E. POWELL (tank)	7,096	395,000	8,000
ELLENOR	3,482	241,356	7,750	FRANK A. CUNNINGHAM	593	8,000	2,307
ELMSPORT	6,865	588,157	15,750	FRANK G. DRUMM (tank)	7,048	309,678	7,610
ELWIN C. HALE	2,084			FRANK II. BUCK (tank)	6,076	92,862	2,650
EMERGENCY AID	5,477	550,403	14,500	FRANKLIN (tank)	2,841	180,000	6,500
EMIDIO (tank)	6,900	538,046	12,566	FRANKLIN COUNTY	2,592	101,980	8,270
EMILIA	4,719	247,800	7,000	FRANKLIN K. LANE (tank)	6,098	309,678	7,617
EMMA ALEXANDER	7,793	769,730	11,000	Fred Buxter	1,294	52,500	3,700
EMMA H. COPPAGE (tank)	7,017	336,000	10,000	FRED W. WELLER (tank)	9,485	442,000	10,780
EMPIRE ARROW (tank)	8,046	408,696	9,100	FREDEK EWING (tank)	6,773	193,609	8,290
Encinal (X)	2,014			FREDERIC R. KELLOGG (tank)	7,127	264,600	7,968
ENDICOTT	6,319	334,390	7,000	FREEPORT SULPHUR No. 5	4,127	302,400	11,000
ENSLEY CITY	6,157	414,834	12,000	FREEPORT SULPHUR No. 6 (tank)	4,487	224,120	8,300
ENTERPRISE	2,806	150,600	7,400	FRIKDA	3,365	150,000	6,000
EOCENE (tank)	2,217	107,160	3,648	FUELOIL (tank)	1,370	20,400	2,469
EPITACIO PESSOA	5,989	350,340	7,920	GALAHAD	5,728	286,399	8,265
ERNEST H. MEYER	2,180	134,400	7,000	GALENA (tank)	5,174	294,000	10,000
ESCAMBIA	5,444	322,293	7,450	Garden City (X)	1,080		
ESPARTA	3,304	500,202	7,802	GARGOYLE (tank)	7,002	452,214	6,000
Esther Johnson	1,104	35,700	2,200	GARNET HULINGS	7,311	524,000	15,000
ESTRADA PALMA	2,639	221,670	8,060	Gaston	816	10,800	1,500
ETHAN ALLEN	7,021	542,360	11,000	GATEWAY CITY	5,976	556,403	14,500
ETHYL	2,686	191,954	7,366	GENE CHAWLEY (tank)	3,184	132,816	4,700
EUGENE V. R. THAYER (tank)	7,137	414,690	13,500	GENERAL M. H. SHERMAN	6,089	490,000	12,000
EURANA	5,688	532,850	11,520	GENERAL MARKHAM	2,487	107,000	3,693
Eureka (X)	2,420			GENEVIEVE LYKES	2,689	199,386	7,137
EVANGELINE	5,043	285,310	4,950	GEORGE PIERCE	5,462	615,643	13,100
EVELYN	3,140	159,000	7,500	GEORGE WASHINGTON	5,181	249,300	6,000
EVERETT	5,773	630,000	14,000	GEORGE E. WEED	5,975	545,643	13,100
EVERGREEN CITY	5,990	556,403	7,920	GEORGE G. HENRY (tank)	6,265	203,742	6,135
EXAMELIA	5,081	344,963	9,000	GEO. H. JONES (tank)	6,689	380,800	9,000
EXANTHIA	5,673	528,828	7,500	GEORGE H. WALKER (X)	2,662	42,190	
EXARCH	5,976	556,403	10,000	George L. Olson	1,428	52,500	3,186
EXAMINEE	4,969	347,670	9,000	GEORGE W. BARNES (tank)	6,531	317,520	9,561
EXHROOK	4,846	529,200	12,500	GEORGIAN	4,821	420,000	8,000
EXCELLENCY	5,052	344,963	9,360	GEORGIAN	4,691	420,204	12,000
EXCELLO	4,990	546,000	15,600	GEORGIAN	5,816	420,000	3,875
EXCELSIOR	5,510	504,000	12,000	Georgie Burton (X)	572	9,996	1,190
EXCHANGE	4,971	588,000	10,000	Georgina Rolph	2,354	47,000	2,000
EXCHESTER	4,964	596,400	19,000	GLACIER	4,043	210,000	5,000
EXECUTIVE	5,109	546,000	10,000	GLADYSBE (tank)	5,186	370,000	13,980
EXERMONT	4,969	504,000	10,000	GLENPOOL (tank)	5,256	273,000	7,080
EXPORD	5,627	577,736	15,246	Gloucester (X)	521		
EXHIBITOR	5,106	323,963	10,184	GLYMONT	2,722	199,094	6,800
EXILONA	5,989	558,000	18,000	GOLDEN BEAR	5,342	279,707	8,069
EXIRIA	4,999	588,000	12,000	GOLDEN CLOUD	5,613	577,736	15,246
EXMINSTER	4,985	596,500	17,000	GOLDEN COAST	5,652	562,800	19,440
EXMOOR	4,996	524,000	15,000	GOLDEN CROSS	5,681	556,500	15,600
EXMOUTH	5,120	588,000	18,000	Golden Dawn (X)	612		
EXPLORER	5,728	546,000	16,000	GOLDEN DRAGON	7,460	462,920	11,060
EXPORTER	6,629	440,327	13,000				
Express (X)	1,023	14,000	600				
EXPRESS (X)	1,592	23,520	1,600				

Name of vessel	Gross tons	Bunker capacity	Cruising radius	Name of vessel	Gross tons	Bunker capacity	Cruising radius
		<i>Gallons</i>	<i>Miles</i>			<i>Gallons</i>	<i>Miles</i>
GOLDEN EAGLE.....	5,436	504,000	17,600	HAWARDEN.....	6,042	438,354	12,000
Golden Era..... (X)	673			HIAXTUM.....	6,041	438,354	12,000
GOLDEN FLEECE.....	5,630	497,700	15,405	HAYDEN.....	6,042	438,354	12,000
GOLDEN FOREST.....	5,658	562,000	21,000	HAYMON.....	6,042	438,354	12,000
GOLDEN HARVEST.....	5,614	397,618	14,810	HAYWARD..... (X)	1,653	8,400	450
GOLDEN HIND.....	7,451	462,920	11,080	HEBER.....	6,041	438,354	12,000
GOLDEN HORN.....	6,367	630,000	15,120	HEFFRON.....	7,611	369,615	9,450
GOLDEN KAURI.....	5,560	308,257	9,670	HEGIRA.....	7,588	450,387	13,900
GOLDEN MOUNTAIN.....	6,076	504,000	12,000	HELEN.....	3,128	184,500	6,336
GOLDEN PEAK.....	7,031	397,700	8,900	HELEN WHITTIER.....	5,506	308,257	9,600
GOLDEN ROD.....	5,775	556,506	15,897	Helene.....	672	24,570	1,900
GOLDEN STAR.....	6,379	560,000	16,800	HENDRICK HUDSON..... (X)	2,847	100,000	400
GOLDEN STATE.....	5,645	546,000	19,600	HENRY BRUCKNER..... (X)	593	8,000	2,300
GOLDEN SUN.....	7,460	462,920	11,080	HENRY CLAY.....	8,166	556,403	5,980
GOLDEN TIDE.....	6,676	504,000	12,000	HENRY COUNTY.....	2,592	191,980	8,270
GOLDEN WALL.....	6,076	46,662	8,508	HENRY STEERS.....	5,980	545,643	13,100
GOLDEN WEST.....	5,587	300,675	7,889	HENRY A. MEYER..... (X)	503	8,000	2,300
Golden Wuy.....	1,138			HENRY D. WHITON.....	4,438	886,500	30,525
GOVERNOR DINGLEY.....	3,826	29,000	700	HENRY M. FLAGLER.....	2,699	148,304	1,850
GOVERNOR JOHN LIND.....	3,431	201,600	8,200	HENRY R. MALLORY.....	6,063	217,593	5,000
Grays Harbor.....	6,659	28,056	2,550	HENRY S. GROVE.....	6,220	425,600	10,000
GRAYS HARBOR.....	6,099	588,000	14,000	HERBERT G. WYLLIE (tank).....	4,292	138,180	5,000
Greenland.....	5,502	545,643	13,100	HERBERT L. PRATT (tank).....	7,118	270,000	6,000
GREYLOCK.....	7,460	404,802	10,000	HEREDIA.....	4,611	194,000	5,000
GRIFFDU.....	1,484	100,800	5,760	HERMAN FRASCH.....	4,421	304,700	10,000
GUATEMALA.....	4,869	340,700	9,000	HIGO.....	4,828	187,989	7,912
GUAYAQUIL.....	2,592	166,200	7,000	HOLLYWOOD.....	5,515	465,864	12,400
GUIMBA.....	6,100	490,650	14,350	Homer.....	501	8,610	858
GULFBREEZE (tank).....	6,651	332,800	5,000	HONNEDAGA.....	6,216	371,383	11,264
GULF COAST (tank).....	5,188	201,012	7,500	HOPATONGA.....	6,210	357,250	5,000
GULFOREM.....	6,784	140,000	5,000	Houqiam.....	644		
GULFING (tank).....	6,560	273,714	6,000	HORACE LUCKENBACH.....	6,475	475,484	6,760
GULFLAND (tank).....	5,276	201,012	7,500	HORACE X. BAXTER.....	1,293	52,600	3,700
GULFLIGHT (tank).....	5,188	201,012	7,500	HOXBAR (tank).....	6,958	252,000	6,000
GULFMAID (tank).....	5,225	201,012	7,500	HUALALAI.....	3,088	156,225	4,500
GULFOIL (tank).....	5,188	120,000	10,000	HUGOTON (tank).....	6,943	468,148	13,400
GULFPENN.....	8,862	421,500	10,000	HUGUENOT (tank).....	6,964	468,148	13,400
GULFPOINT (tank).....	6,972	430,000	10,000	Humboldt.....	1,075	30,240	1,500
GULFPRINCE (tank).....	6,560	273,714	6,000	HYADES.....	3,817	315,711	11,864
GULFOVEEN (tank).....	6,599	316,200	10,000	HYBERT.....	6,501	342,960	7,000
GULFSTAR (tank).....	6,969	377,737	5,000				
GULFSTATE (tank).....	7,216	528,946	7,700	I. C. WHITE (tank).....	7,013	420,780	14,000
GULFSTREAM (tank).....	5,188	201,012	7,500	ICELAND.....	5,460	545,643	13,100
GULFTRADE (tank).....	6,776	840,000	10,000	Idaho.....	994	42,000	3,000
GULFWAX.....	8,862	554,188	12,830	ILLINOIS.....	5,403	544,652	18,525
GULF OF MEXICO (tank).....	7,807	280,932	7,700	ILLINOIS (tank).....	6,688	439,908	10,000
GUNSTON HALL.....	6,182	473,740	12,196	IMLAY (tank).....	7,005	262,400	10,000
				INDEPENDENCE.....	7,597	374,220	7,560
H. C. FOLGER (tank).....	7,086	443,384	11,000	INDEPENDENCE HALL.....	5,050	344,963	9,000
H. F. ALEXANDER.....	8,357	462,000	2,525	INDIA ARROW (tank).....	8,327	386,375	10,900
H. F. MORSE.....	6,054	473,740	11,088	INDIANAPOLIS..... (X)	765		
H. H. ROGERS (tank).....	8,807	475,000	12,100	INGOLD.....	3,257	183,493	6,800
H. M. FLAGLER (tank).....	8,207	349,000	16,000	INTAN.....	5,490	320,340	8,025
H. M. STOREY (tank).....	9,838	462,000	9,000	INTERNATIONAL.....	2,740	204,000	7,000
H. W. BAXTER.....	2,428	252,000	12,000	INVINCIBLE.....	7,592	378,000	10,000
HADDON.....	3,545	198,800	7,000	IOWA.....	5,724	397,618	13,000
HADNOT (tank).....	6,258	317,500	8,006	IOWA..... (X)	1,411	100,800	3,000
HAGAN (tank).....	6,373	317,500	8,006	IOWAN.....	6,529	470,652	13,447
HAGOOD (tank).....	6,866	252,000	7,000	IPSWICH.....	5,689	368,138	9,768
HAMIRA (tank).....	6,855	236,330	6,930	IRENE.....	3,432	241,479	10,250
HAITI.....	2,606	196,116	5,000	IROQUOIS..... (XX)	1,767		
HALEAKALA.....	3,679	120,000	6,528	IROQUOIS.....	6,209	300,000	7,000
HALO (tank).....	6,586	480,000	10,000	IRVINGTON.....	5,584	351,250	8,684
HALSEY (tank).....	7,088	538,946	7,700	ISANTI.....	5,713	446,500	12,398
HAMLIN F. McCORMICK.....	3,317	298,700	11,500	ISLAND QUEEN..... (X)	986	30,000	800
HAMPTON ROADS (tank).....	7,529	407,088	8,000	Isleton..... (X)	615		
HAMPTON ROADS.....	2,689	176,187	7,432				
HANLEY.....	7,583	410,844	9,385	J. A. MOFFETT.....	6,521	512,400	15,372
HANOVER.....	5,816	511,428	13,600	J. B. Stetson.....	837	29,862	8,223
HAROLD WALKER (tank).....	6,353	286,372	6,400	J. C. DONNELL (tank).....	9,783	280,560	7,000
HARRY FARNUM (tank).....	3,098	143,430	5,000	J. C. FITZSIMMONS (tank).....	6,715	420,000	10,000
HARRY LUCKENBACH.....	8,713	742,552	11,469	J. D. Peters..... (X)	880		
Harry E. Spears..... (X)	610	14,400	668	J. E. O'NEIL (tank).....	7,070	190,000	4,500
HARTFORD.....	5,703	296,620	8,205	J. L. LUCKENBACH.....	8,536	628,035	11,468
HARVARD.....	3,818	100,800	1,200	J. M. DANZIGER (tank).....	6,093	199,000	5,400
HARVESTER (tank).....	6,532	438,900	12,500	J. N. PEW (tank).....	9,074	694,254	17,500
HASLEHURST.....	3,545	198,800	7,000	J. R. GORDON.....	5,557	354,000	11,000
HASTINGS.....	5,401	540,900	13,110	J. FLETCHER FARRELL (tank).....	7,061	414,691	11,140
HATCHIE.....	5,989	438,649	11,232	J. OSWALD BOYD (tank).....	1,806	375,000	3,000
HATHAWAY.....	5,991	438,354	11,000	JACONA.....	4,843	265,545	7,938
HAVANA.....	6,678	333,396	5,000	JACOX.....	2,648	188,354	6,800
HAWAII.....	860	91,892	3,750	JADDEN.....	6,609	308,257	8,552
HAWAIIAN.....	6,264	473,782	10,857	JALAPA.....	6,065	390,000	12,000

Name of vessel	Gross tons	Bunker capacity	Cruising radius	Name of vessel	Gross tons	Bunker capacity	Cruising radius
		<i>Gallons</i>	<i>Miles</i>			<i>Gallons</i>	<i>Miles</i>
JAMES GRIFFITHS.....	3,546	312,072	12,800	LAKE FANBUSH.....	2,598	191,980	8,270
JAMES MCGEE (tank).....	9,551	490,000	12,400	LAKE FANDANGO.....	2,606	191,980	8,270
JAMES MOREN (X).....	602	3,780	500	LAKE FANDON.....	2,606	191,980	8,270
JAMES OTIS.....	8,292	556,800	11,000	LAKE FANSDALE.....	2,598	191,980	8,270
JAMES RIVER.....	2,609	206,860	7,500	LAKE FARABEE.....	2,642	188,496	7,500
JANELEW.....	6,085	490,000	12,000	LAKE FARLEY.....	2,590	191,980	8,270
JANE CHRISTENSON.....	5,775	282,686	9,374	LAKE FARRAGUT.....	2,606	191,980	8,270
JANE NETTLETON.....	1,545	52,500	3,000	LAKE FAVONIA.....	2,592	191,980	8,270
JAPAN ARROW (tank).....	8,327	418,959	9,900	LAKE FAXON.....	2,592	191,980	8,270
JAVA ARROW (tank).....	8,327	418,959	9,900	LAKE FENN.....	2,592	191,980	8,270
JEAN.....	4,902	247,800	7,000	LAKE FERNALDA.....	2,595	198,948	8,071
JEANNETTE SKINNER.....	5,715	308,257	9,072	LAKE FERRONA.....	2,598	19,180	8,736
JEFF DAVIS.....	6,171	450,490	10,000	LAKE FESTINA.....	2,559	196,128	4,000
JEFFERSON MYERS.....	7,582	410,844	9,385	LAKE FIBRE.....	2,571	196,128	4,000
JOHAN POULSEN.....	650	26,460	1,000	LAKE FIGART.....	2,559	186,584	7,570
JOHN ADAMS.....	7,809	310,868	6,000	LAKE FIGHTING.....	2,559	186,584	7,570
JOHN CADWALADER (X).....	1,478			LAKE FISCUS.....	2,713	186,022	7,627
JOHN ENGLIS.....	5,975	545,643	13,100	LAKE FITCH.....	2,713	181,954	7,866
JOHN JAY.....	8,292	556,800	11,000	LAKE FLAGON.....	2,609	206,860	7,627
JOHN ROACH.....	6,980	545,643	13,100	LAKE FLATONIA.....	2,609	196,479	8,000
JOHN STEVENS.....	5,975	545,643	13,000	LAKE FLORIS.....	2,606	188,073	7,630
JOHN WORTHINGTON (tank).....	8,194	307,530	5,160	LAKE FRANCES.....	2,016	108,948	5,627
JOHN A. LYNCH (X).....	593	8,000	2,300	LAKE FURNAS.....	2,677	183,900	7,236
JOHN C. KIRKPATRICK.....	1,430	52,836	2,808	LAKE GAITHER.....	2,689	176,187	7,137
JOHN D. ARCHBOLD (tank).....	14,054	618,000	10,500	LAKE GALEWOOD.....	2,689	510,000	4,000
JOHN H. MCCOONEY (X).....	593	8,000	2,300	LAKE GANADO.....	2,677	176,187	7,432
JOLEE.....	4,994	344,963	9,000	LAKE GANO.....	2,677	183,900	7,432
JOMAR.....	5,104	344,963	9,000	LAKE GATUN.....	2,677	183,900	7,236
JOSEPH SEEP (tank).....	6,972	492,480	13,260	LAKE GAZETTE.....	2,664	191,980	8,270
JOSEPH A. GUIDER (X).....	593	8,000	2,300	LAKE GERT.....	2,637	191,980	8,270
JOSEPH J. O'BRIEN (X).....	593	8,000	2,300	LAKE GREYSER.....	2,592	191,980	8,270
JOSEPH M. CUDABY (tank).....	7,052	509,950	10,000	LAKE GIDDINGS.....	2,592	191,980	8,270
JOSEPH R. PARROTT.....	2,406	221,559	2,778	LAKE GILTA.....	2,664	191,980	8,270
JULIA LUCKENBACH.....	7,906	637,720	14,250	LAKE GILFEDGE.....	2,664	191,980	8,270
JULIUS MILLER (X).....	593	8,000	2,300	LAKE GIRTH.....	2,606	191,980	8,270
Jupiter (X).....	539	56,000	2,800	LAKE GLASCO.....	2,606	191,980	8,270
				LAKE GORIN.....	2,368	110,800	5,500
K. I. LUCKENBACH.....	7,882	631,000	12,960	LAKE INGLENOOK.....	2,608	200,000	8,270
K. R. KINGSBURY (tank).....	7,261	454,000	10,000	LAKE MIRAFLORES.....	2,702	183,900	7,236
KAALA.....	1,519	132,300	5,760	LAKE TREBA.....	2,606	191,980	8,270
KAMESIT.....	6,070	504,114	15,787	LAKINA.....	2,059	143,000	6,000
KANSAN.....	6,339	478,517	15,264	LANCASTER.....	5,871	300,000	8,000
Katherine (X).....	531			LANSLOWNE.....	5,479	545,643	13,100
Katherine Donovan.....	993	39,060	2,790	LANSING.....	4,613	149,839	4,200
KATRINA LUCKENBACH.....	7,822	631,000	12,960	LARA.....	2,967	12,000	6,000
KAYSEKA.....	5,989	320,340	7,920	LARRY DOHENY.....	6,805	510,000	15,000
KEKETTICUT.....	6,072	504,114	15,787	LATOCHE.....	2,332	150,638	7,366
KEKOSKEE (tank).....	5,124	88,000	2,500	LAYADA.....	6,052	463,039	11,000
KENOWIS.....	4,963	344,963	9,000	LEBEC (tank).....	6,900	538,946	12,566
KENTUCKIAN.....	6,479	579,912	16,714	LEBORE.....	8,289	502,819	6,541
KENTUCKY.....	5,376	460,908	12,290	LEHIGH.....	4,983	344,963	10,035
KEWANEE (tank).....	3,550	247,185	4,500	LEMUEL BURROWS.....	7,610	542,000	12,900
KILAUEA (X).....	1,338	56,700	1,200	LENA LUCKENBACH.....	6,749	400,408	12,240
KIOWA (X).....	2,309	124,168	6,156	LEVANT ARROW (tank).....	8,046	408,000	11,100
KISHACOQUILLAS (tank).....	5,039	344,963	9,000	LEVIATHAN.....	59,956	2,606,016	4,723
KITTEGAUN.....	5,989	324,063	7,920	LEWIS LUCKENBACH.....	10,662	763,378	14,580
KLAMATH (X).....	1,952	17,472	1,000	Lewiston (X).....	581	8,300	368
KNOXVILLE.....	3,283	183,493	6,800	LIBERATOR.....	7,720	476,536	12,928
KNOXVILLE CITY.....	5,686	414,834	12,000	LIBERTY.....	6,211	471,293	13,400
KULSHAN (X).....	926			LIBERTY BELL.....	5,107	344,963	9,000
KVICHAK (X).....	1,063	42,000	3,000	LIBERTY GLO.....	4,979	344,963	9,000
				LIBRE (tank).....	7,057	608,000	16,100
L. J. DRAKE (tank).....	6,693	327,000	9,850	LIGHTBURNE (tank).....	6,541	438,900	12,500
L. S. THORNE (X).....	1,217	10,768	168	LIGONIER (tank).....	3,737	147,000	10,000
LA BREA (tank).....	6,965	365,152	11,700	LILLIAN.....	3,482	241,479	10,250
LA PERLA.....	3,678	175,885	7,000	LILLIAN LUCKENBACH.....	8,536	628,035	11,469
LA PLACENTIA (tank).....	8,272	354,274	6,100	LIMON.....	3,266	207,750	6,750
LA PURISIMA (tank).....	5,091	300,000	3,276	LIVINGSTON ROE (tank).....	8,194	120,000	10,000
LABETTE.....	4,989	344,963	9,000	LOCKPORT.....	6,214	587,524	6,214
LACKAWANNA BRIDGE.....	3,545	198,800	7,000	LORAIN.....	6,213	471,237	13,400
LAFOMO.....	5,562	344,963	9,000	LORETTA.....	5,493	545,643	13,100
LAKE BEN BOW.....	2,368	150,500	10,500	LORRAINE CROSS.....	5,127	344,963	9,000
LAKE ELEWATER.....	2,730	177,643	7,000	LOS ANGELES (tank).....	6,752	355,152	11,700
LAKE ELKWOOD.....	2,730	177,643	7,000	Louise (X).....	530		
LAKE ELLENORAH.....	2,681	181,807	7,376	LOUISIANA (tank).....	2,849	126,000	3,600
LAKE ELLIETHORPE.....	2,674	88,000	4,000	LOUISVILLE BRIDGE.....	3,263	183,493	6,800
LAKE ELLSWORTH.....	2,674	181,807	7,376	LUBRICO (tank).....	6,956	459,900	12,452
LAKE ELMONT.....	2,674	181,807	7,376	LUMBERMAN.....	2,333	168,000	5,500
LAKE ELSAH.....	2,674	268,520	7,000	Lurline.....	524	540,000	3,000
LAKE FABLUS.....	2,606	191,980	8,270	LYCOMING.....	5,989	320,340	7,920
LAKE FAGUNDUS.....	2,006	191,980	8,270				
LAKE FAIRFAX.....	2,006	191,980	8,270	M. F. ELLIOTT (tank).....	7,063	436,700	12,000
LAKE FAIRPORT.....	2,606	191,980	8,270	M. F. Sterling.....	2,360	197,400	11,400

Name of vessel	Gross tons	Bunker capacity	Cruising radius	Name of vessel	Gross tons	Bunker capacity	Cruising radius
		<i>Gallons</i>	<i>Miles</i>			<i>Gallons</i>	<i>Miles</i>
MCCREARY COUNTY.....	2,606	191,980	8,270	MINNEWAWA.....	3,283	198,800	7,000
MCKEESPORT.....	6,198	434,364	11,000	MISSOULA.....	4,553	263,603	7,600
McKittrelek (tank)†.....	2,702	126,000	4,560	MITCHELL.....	5,510	540,000	13,332
MAGNERIC.....	5,172	344,963	12,000	MOBILE.....(X)	1,537
MAHUKONA.....	2,512	168,000	6,300	MOBILE CITY.....	6,157	423,234	12,000
MAIDEN CREEK.....	5,753	344,963	9,000	MOHAWK.....	5,896	277,200	7,000
MAINE.....	5,988	504,000	12,000	MOHINKIS.....	6,049	462,369	12,434
MAJOR WHEELER.....	3,431	204,849	8,000	MOJAVE (tank).....	6,900	538,046	12,566
MAKAWAO.....	3,253	300,000	7,000	MOMUS.....	6,413	344,812	9,910
MAKAWELI.....	2,552	168,000	6,300	MONANA.....	3,545	183,493	6,800
MAKENA.....	2,720	172,116	8,300	MONASSES.....	5,983	490,000	12,000
MAKIKI.....	6,096	496,527	14,640	MONGOLIA.....	15,442	965,817	10,120
MAKUA.....	3,545	301,900	11,000	MONROE.....	5,628	351,250	8,685
MALA.....	3,545	198,800	7,000	MONTANA.....	7,771	464,520	11,000
MALARAR (tank).....	8,374	307,530	5,160	MONTANAN.....	6,275	570,000	15,284
MALACCA.....	7,051	407,088	8,820	MONTAUK.....	7,771	250,000	10,000
MALAMA.....	3,275	183,493	6,800	MONTBELLO (tank).....	8,272	366,000	15,000
MALANG.....	3,734	238,850	9,000	MONTEHEY.....	4,729	212,730	4,110
MALCHACE.....	3,515	343,272	12,487	MONTGOMERY CITY.....	5,686	414,834	12,000
MALIKO.....	6,847	462,000	10,300	MOSELLA.....	6,034	490,000	12,000
MALLEMAK.....	3,515	285,600	9,000	MOSHICO.....	3,658	204,400	13,860
MALOLO.....	17,231	1,305,374	10,965	MOUNT EVANS.....	6,267	354,143	7,000
MALTRAN.....	3,513	342,048	13,900	MOUNT SHASTA.....	4,729	485,568	17,898
MANA.....	3,283	197,400	12,000	Mukilteo.....	1,230	49,350	3,480
MANATAWNY (tank).....	5,030	344,963	9,000	MULPVA.....	6,130	504,114	15,787
MANATEE.....	5,948	527,718	14,388	Multnomah.....	969	33,561	3,316
MANDALAY.....(X)	1,120	27,520	1,600	MUNABES.....	4,620	428,120	12,281
MANOIRE.....	4,066	138,050	3,900	MUNAMAR.....	3,440	150,204	4,049
MANHAM.....	6,030	407,303	12,540	MUNAMI.....	2,594	193,000	2,000
MANHATTAN ISLAND.....	4,834	364,738	9,072	MUNARGO.....	6,484	540,148	11,404
MANINI.....	3,253	290,850	11,000	MUNBEAVER.....	4,835	333,026	11,923
MANOA.....	6,805	746,844	14,976	MUNDELTA.....	4,746	419,780	12,272
MANUKAI.....	9,547	736,016	9,500	MUNINDIES.....	4,576	428,120	12,281
MANULANI.....	9,556	736,016	15,600	MUNISLA.....	2,220	147,000	6,240
MAQUAN.....	6,031	467,303	12,540	MUNLEON.....	2,606	196,393	10,000
MARGARET.....	3,352	226,800	10,000	MUNLISTO.....	2,606	193,900	8,000
MARGARET DOLLAR.....	7,030	676,368	19,921	MUNLOYAL.....	2,674	193,900	8,500
MARIAN OTIS CHANDLER.....	5,520	330,000	10,000	MUNPLACE.....	3,235	287,730	13,028
MARNE.....	6,191	462,030	12,540	MUNRIO.....	3,378	336,000	10,004
MARORE.....	8,215	262,400	7,220	MUNROMO.....	2,948	214,087	12,048
MARSODAK.....	3,545	198,800	7,000	MURRAY HULBERT.....(X)	593	8,000	2,300
Martha Buehner.....	774	30,400	2,160	MUSROGEE (tank).....	7,034	450,000	12,600
MARTINIQUE.....	2,559	196,128	4,000	MYRTLE.....	5,758	335,233	7,006
MARY.....	2,150	147,000	8,000	MYSTIC.....	5,685	359,362	11,100
MARY D.....	4,861	278,190	7,987	N. R. Lang.....(X)	528	2,520	300
MARY LUCKENBACH (tank).....	5,607	123,300	3,300	NABESNA.....	2,451	186,584	7,570
MASCA.....	3,286	183,493	6,800	NACATA.....	5,976	556,403	10,000
MASSILON BRIDGE.....	3,515	198,800	7,000	NAIWA.....	6,240	286,339	7,760
MASSMAR.....	5,828	250,000	10,000	NAMASKET.....	6,062	463,039	11,668
MATINICOCK (tank).....	6,769	317,410	8,600	NAMEAUG.....	6,338	236,620	8,265
MATSONIA.....	9,402	882,000	10,950	NANTAHALA.....	5,714	446,509	12,546
MAUL.....	9,801	882,000	10,950	NANTASKET.....	5,268	338,240	11,188
MAUNA ALO.....	6,805	515,916	12,302	NAPA VALLEY.....(X)	2,189	23,100	1,200
MAUNALEI.....	7,159	470,694	10,698	NARBO.....	6,085	490,000	12,000
MAUNA KEA.....	1,566	52,584	1,200	NARCISSUS.....	6,085	490,000	12,000
MAUNA LOA.....	1,050	52,500	3,500	NASHARA.....	6,032	463,039	11,668
MAUNAWILI.....	7,409	359,362	9,728	NATCHEZ.....(X)	757
MAYAN.....	2,571	196,128	4,000	NATIRAR.....	4,659	336,343	8,870
Mayfair.....	670	25,363	2,559	NAUGUS.....	6,037	490,000	12,000
MEANTICUT.....	6,061	463,039	11,668	NEBRASKAN.....	6,682	378,000	12,000
MEDINA.....	5,426	151,074	4,348	Necanicum.....	752	32,032	2,120
Melrose.....	2,662	NECHES.....	2,609	200,079	7,627
MELVILLE DOLLAR.....	7,032	676,368	17,563	Nehalem.....(X)	685	26,040	2,000
MEMNON.....(X)	3,415	296,772	14,400	NELSON (tank).....	4,746	189,000	5,000
MEMPHIS.....(X)	757	NEMAH.....	6,501	342,960	7,000
MEMPHIS CITY.....	5,086	423,834	12,000	NEPONSET.....	7,435	541,131	10,800
MERCER.....	6,219	462,030	12,200	Neptune.....(X)	548	58,000	3,800
MERCER VICTORY.....	5,500	321,063	7,920	NESCO.....	3,233	153,493	6,800
MERICOS H. WHITTIER (tank).....	6,972	468,148	13,400	NESHAMINY.....	6,126	324,063	8,020
MERRY MOUNT.....	5,724	286,620	8,265	NEVADA.....	7,069	252,000	3,500
METAPAN.....	4,588	218,720	4,530	NEVADA.....	5,645	513,387	14,510
METON (tank).....	7,311	262,400	7,220	NEVADAN.....	4,734	391,260	12,804
MEVANIA (tank).....	6,947	262,400	7,220	NEW BRITAIN.....	4,826	405,550	7,005
MEXICAN.....	8,601	445,200	8,500	NEWBURGH.....	5,501	320,340	7,920
MEXICO.....	6,362	304,752	5,712	NEW JERSEY (tank).....	6,718	438,900	21,500
MEXOIL (tank).....	1,370	31,080	2,000	NEW ORLEANS.....(X)	1,952	17,472	1,000
MICHIGAN.....	5,609	354,341	9,868	NEW ORLEANS.....	6,171	447,699	10,000
MIDWAY (tank).....	978	24,920	1,500	NEWPORT.....	2,643	103,362	6,500
MILLINOCKET.....	3,274	210,000	9,600	NEW WINDSOR.....	5,590	320,340	7,920
MINEOLA.....	2,488	198,386	8,000	NEW YORK (tank).....	6,493	323,912	10,930
MINNEQUA.....	5,165	370,000	11,000	NEW YORK.....	4,989	94,980	2,100
MINNESOTA.....(X)	1,411	75,600	2,250	NEW YORK.....	5,570	541,380	13,100
MINNESOTAN.....	6,617	520,800	14,400				

† Composite.

Oil-Burning Steam Vessels

929

Name of vessel	Gross tons	Bunker capacity	Cruising radius	Name of vessel	Gross tons	Bunker capacity	Cruising radius
		<i>Gallons</i>	<i>Miles</i>			<i>Gallons</i>	<i>Miles</i>
NEW YORK CENTRAL NO. 14.	556	5,667	720	PAUL LUCKENBACH.....	6,606	515,802	9,849
NEW YORK CENTRAL NO 28.	508	7,756	960	PAUL H. HARWOOD (tank)...	6,520	199,038	6,135
NIAGARA.....	1,250	14,000	530	PAULSBORO (tank).....	6,698	478,000	12,000
NISHMAHA.....	6,070	320,340	8,025	PAUL SHOUP (tank).....	6,816	401,131	10,450
NOCCALULA.....	5,411	540,900	13,705	PAWNEE.....	1,907	24,780	2,400
NOCKUM.....	6,024	490,000	14,350	PAWTUCKET.....	3,283	206,020	10,080
NOODLE ISLAND.....	3,257	198,800	7,000	PEACOCK..... (X)	741	67,200	3,500
NOKATAY.....	6,036	490,000	12,000	PECOS.....	4,572	224,680	4,500
Nome City.....	9,939			PEEKSKILL.....	5,590	351,260	8,686
NONANTUM.....	3,545	198,800	7,000	PENMAR.....	5,868	333,000	11,000
NORA (tank).....	9,620	319,751	7,000	PENNSYLVANIA (tank).....	6,492	438,900	12,500
NORMA.....	2,048	147,000	5,250	PENNSYLVANIA.....	5,052	509,047	14,810
NORTH AMERICAN..... (XX)	2,317	71,060	2,870	PENNSYLVANIA SUN (tank)...	8,862	554,188	12,880
NORTH KING.....	5,064	378,000	12,700	PENNSYLVANIAN.....	6,579	470,652	13,220
NORTH LAND.....	3,121	67,200	1,500	PERAITA..... (X)	2,075		
NORWALK.....	2,157	91,798	5,042	PERRY L. SMITHERS.....	4,680	231,115	8,000
NOSA CHIEF.....	2,718	60,480	2,400	PETER HELMS.....	3,323	349,310	12,290
NOSA KING.....	3,237	315,712	11,864	PETER KERR.....	0,600	705,264	24,000
NOSA PRINCE.....	3,280	315,712	11,864	PETER STUYVESANT..... (X)	1,721	15,400	1,000
NOSA QUEEN.....	3,280	310,712	11,864	PHOENIX (tank).....	5,731	305,785	8,000
NOYO.....	1,410	40,362	4,550	PHYLLIS.....	1,266	53,004	3,657
O. T. WARING (tank).....	5,579	382,050	14,210	Piedmont..... (X)	1,854		
OAKMAN.....	6,061	468,300	12,072	PIONEER.....	2,913	313,000	13,200
OAKMAR.....	5,766	294,000	10,000	PIONEER (tank).....	5,075	313,000	13,200
OAKPARK.....	6,060	300,000	4,000	PIPESTONE COUNTY.....	5,102	344,963	9,000
OAKSPRING.....	6,059	464,940	12,500	PLOW CITY.....	3,249	284,000	9,400
OAKWOOD.....	6,071	473,740	6,071	POINT ARENA.....	3,545	294,000	14,000
OCCIDENTAL (tank).....	6,533	438,900	12,500	POINT BONITA.....	3,283	328,860	12,000
ODUNA.....	3,474	296,638	11,400	POINT JUDITH.....	2,205	151,200	8,100
OGONTZ.....	5,562	344,963	9,000	POINT FERRIN.....	3,283	327,600	13,000
OHIOAN.....	6,625	470,652	14,031	POINT GORDA.....	3,283	294,000	14,000
OLEAN.....	7,118	405,594	10,000	POINT LOMA.....	2,119	125,874	6,300
OLEUM (tank).....	2,998	47,040	1,350	POINT MONTARA.....	3,283	329,000	12,000
OLYMPIA.....	6,406	620,000	14,000	POINT REYES.....	3,286	198,800	7,000
OLYMPIC..... (X)	1,303	8,652	675	POINT SAN PABLO.....	3,280	328,000	10,000
OLYMPIC.....	1,876	110,460	3,000	POINT SAN PEDRO.....	2,280	328,000	10,000
OLYMPIC (tank).....	5,335	363,000	14,500	POINT SUR.....	3,286	327,600	13,000
ONEIDA.....	2,309	124,168	4,350	POLARINE (tank).....	4,046	254,000	11,400
ONEIDA.....	2,684	188,496	7,500	POLYBIUS.....	7,041	305,257	8,920
ONONDAGA.....	2,309	124,168	6,150	POMONA.....	7,583	420,000	11,000
ORAN.....	5,768	596,400	10,000	PONCE.....	3,506	141,918	5,620
OREGON.....	6,057	473,740	11,088	PONTIA.....	3,283	198,800	7,000
OREGONIAN.....	6,275	462,000	12,000	Port Angeles.....	1,358	50,568	3,720
ORIENT.....	4,994	440,330	14,000	PORTO RICO.....	4,301	260,910	5,922
ORINOCO.....	4,994	450,000	13,000	Potrero..... (X)	531		
ORIOLE.....	5,751	158,000	15,000	POTTER.....	6,171	447,099	10,000
ORITANI.....	1,362	87,640	5,000	POUGHKEEPSIE.....	5,588	320,340	7,920
ORIZABA.....	0,937	485,287	7,000	PRESIDENT ADAMS.....	10,558	1,040,000	15,000
ORLEANS.....	6,210	441,127	14,000	PRESIDENT CLEVELAND.....	14,123	1,199,000	12,500
ORMES.....	1,362	87,640	5,000	PRESIDENT GARFIELD.....	10,558	1,040,000	15,000
OSAGE.....	2,049	210,000	10,000	PRESIDENT GRANT.....	14,119	1,171,598	13,200
OSAWATOMIE.....	5,720	286,339	8,265	PRESIDENT HARDING.....	13,869	1,189,000	12,500
OSCEOLA.....	2,689	185,590	5,000	PRESIDENT HARRISON.....	10,533	1,040,000	15,000
OSCODA.....	5,780	286,339	8,265	PRESIDENT HAYES.....	10,533	1,040,000	15,000
OSHKOSH.....	3,961	214,403	5,440	PRESIDENT JACKSON.....	14,123	1,999,100	12,500
OSKAWA.....	6,100	504,114	14,350	PRESIDENT JEFFERSON.....	14,174	990,000	10,000
OSSINING.....	4,801	254,586	7,938	PRESIDENT JOHNSON.....	15,543	965,817	10,125
OTHO.....	4,839	254,586	7,000	PRESIDENT LINCOLN.....	14,187	105,000	11,256
OZARK.....	2,689	176,187	7,068	PRESIDENT MCKINLEY.....	14,127	1,189,000	12,500
PACHET.....	5,527	505,000	12,000	PRESIDENT MADISON.....	14,187	1,139,678	11,256
PACIFIC.....	6,034	441,261	11,628	PRESIDENT MONROE.....	10,533	1,040,000	15,000
PACIFIC CEDAR.....	6,237	450,000	14,000	PRESIDENT PIERCE.....	14,123	1,139,678	11,256
PACIFIC HEMLOCK.....	5,051	504,000	14,000	PRESIDENT POLK.....	10,500	1,040,000	15,000
PACIFIC FIR.....	5,645	399,318	13,100	PRESIDENT ROOSEVELT.....	13,869	1,139,678	11,382
PACIFIC OAK.....	5,022	378,000	14,800	PRESIDENT TAFT.....	14,123	1,138,600	13,578
PACIFIC PINE.....	5,435	453,520	4,000	PRESIDENT VAN BUREN.....	10,533	1,040,000	15,000
PACIFIC REDWOOD.....	5,683	420,000	5,700	PRESIDENT WILSON.....	14,127	1,189,000	12,500
PACIFIC SPRUCE.....	5,509	397,618	13,100	Pride of the River..... (X)	619		
PACO.....	2,397	138,500	5,000	PRINCESS MONTAGUE.....	570	4,500	1,200
PADNSAY.....	4,838	281,478	8,316	PRINCETON (tank).....	5,081	313,000	13,200
PAGASSET.....	5,527	505,000	12,000	PROVINCETOWN.....	6,216	320,621	8,712
PANAMAN.....	6,535	470,652	13,447	PRUSA.....	5,113	323,993	10,184
PAN AMERICA.....	13,712	1,197,000	12,000	PUEBLO.....	4,469	272,000	5,000
PANOIL (tank).....	1,370	29,400	2,500	Pyramid..... (X)	603	8,400	500
PANUCO.....	3,570	208,236	7,080	QUAKER CITY.....	4,961	344,963	9,000
PAPOOSE (tank).....	6,177	281,940	10,000	QUEEN.....	2,727	135,748	2,874
PARISMINA.....	4,611	194,000	5,000	Quinault.....	1,138	52,600	2,800
PASSAIC BRIDGE.....	3,283	183,493	6,800	QUILLWARK.....	6,034	490,000	12,000
PASTORES.....	7,241	207,760	6,750	QUINNIPIAC.....	6,202	286,620	8,265
PAT DOHENY.....	6,998	420,000	10,000	QUITCONCK.....	5,144	323,993	10,184
PATRICK HENRY.....	7,586	530,544	14,490	QUITTACAS.....	4,767	268,872	7,938

Name of vessel	Gross tons	Bunker capacity	Cruising radius	Name of vessel	Gross tons	Bunker capacity	Cruising radius
		<i>Gallons</i>	<i>Miles</i>			<i>Gallons</i>	<i>Miles</i>
R. D. LEONARD (tank).....	1,778	47,800	3,000	SANDWICH.....	2,606	191,980	8,270
R. J. HANNA (tank).....	7,095	105,657	16,500	Santa Ana.....	1,203	28,093	2,318
R. W. STEWART (tank).....	7,530	252,000	7,000	Santa Barbara.....	695	33,000	2,600
RADNOR.....	7,690	509,172	14,300	SANTA CECELIA.....	5,873	400,000	10,000
RAMONA.....	893	427,500	9,700	SANTA CECILIA.....	6,263	300,000	10,000
RAWLEIGH WARNER.....	3,663	185,000	2,200	SANTA CLARA.....	2,282		
Raymond.....	595	20,442	2,400	SANTA CRUZ.....	4,665	304,700	9,000
REAPER (tank).....	6,699	438,900	12,500	SANTA ELISA.....	5,004	364,711	7,956
REDBIRD.....	3,285	300,000	7,000	SANTA EULALIA.....	2,647	180,050	10,000
REDMAN.....	3,285	300,000	10,000	SANTA INEZ.....	1,742	134,400	9,600
RED MOUNTAIN.....	5,395	510,000	13,700	SANTA ISABEL.....	2,647	184,615	8,491
REDONDO.....	1,224	59,610	3,413	SANTA MARIA (tank).....	8,088	341,000	7,500
Redwood.....	1,793	81,000	4,000	SANTA MARTA.....	4,691	239,400	3,500
Reform..... (X)	627	7,728	655	SANTA TERESA.....	2,492	201,634	8,000
RELIEF..... (X)	889	137,512	10,500	SANTA TERESA.....	4,858	379,912	12,800
REMUS.....	4,744	269,615	7,938	SANTA VERONICA.....	2,647	184,614	8,491
RENEW (tank)..... (XX)	4,154	110,370	5,470	Santhui.....	946		
RENSSELAER..... (X)	2,690	9,000	900	SANTORE.....	7,117	268,937	6,310
REPUBLIC.....	5,056	172,200	6,885	SAPINERO.....	5,106	323,993	10,184
REPUBLIC.....	17,910	886,616	13,000	SARAMACCA.....	3,212	139,650	8,000
RICHFIELD (tank).....	2,366	75,000	2,200	SARCONIE.....	5,116	419,700	8,000
RICHMOND (tank).....	6,444	508,200	15,216	SATARTIA.....	4,994	700,000	12,600
ROANOKE (tank).....	6,541	435,900	14,500	SARTIES.....	5,101	323,993	10,184
ROBERT FULTON..... (X)	2,168	16,620	400	Sausalito..... (X)	1,766		
ROBERT JOHNSON.....	2,010	143,304	9,360	SCANTIC.....	5,106	323,993	10,184
ROBERT LUCKENBACH.....	6,461	486,822	11,661	SCHENECTADY.....	5,114	323,993	10,184
ROBERT E. HOPKINS (tank).....	6,624	227,000	5,000	SCHODAC.....	5,041	325,000	9,000
ROBERT E. LEE.....	5,181	110,600	3,400	SCHOHARIE.....	4,971	323,993	10,184
ROBERT W. STEWART.....	1,161			SCHOODIC.....	4,932	323,993	10,184
ROBIN ADAIR.....	6,895	462,000	12,000	SCHUYLKILL BRIDGE.....	3,283	198,800	7,000
ROBIN GOODFELLOW.....	6,885	288,557	8,200	SCOTTSHURG.....	7,771	427,500	9,700
ROBIN GRAY.....	6,896	461,160	15,250	SEA THRUSH.....	5,807	355,746	8,070
ROBIN HOOD.....	6,887	500,000	12,000	SEATTLE..... (X)	504	14,406	887
ROCHESTER (tank).....	6,836	260,710	12,000	SEATTLE.....	7,001	587,160	14,000
ROCKAWAY..... (X)	651	8,000	500	SEATTLE SPIRIT.....	5,627	300,649	10,125
ROCKPORT.....	5,401	540,900	13,100	SELMA CITY.....	5,680	414,834	12,000
ROMULUS (tank).....	5,104	214,115	5,200	SEMINOLE.....	5,896	306,768	7,000
Roosevelt..... (X)	618	67,200	4,000	Shasta.....	878	33,642	2,700
ROSE CITY.....	3,468	78,506	2,172	SHASTA..... (X)	1,782		
ROYAL ARROW (tank).....	7,794	356,730	9,108	SHAWNEE.....	6,209	300,000	7,000
RUTH ALEXANDER.....	8,135	243,600	5,300	SHELTON.....	6,062	520,000	10,000
RUTH LYKES.....	2,637	147,000	3,500	SHENANDOAH (tank).....	6,531	438,900	12,600
Ryder Hauler.....	1,343	57,600	3,100	SHICKSHINNY.....	5,103	344,963	9,000
				SHINNECOCK..... (X)	1,402	13,000	620
S. A. PERKINS.....	4,839	278,655	7,000	SIBONEY.....	6,937	485,287	6,840
S. B. HUNT (tank).....	6,840	369,360	10,250	SIDNEY M. HAUPTMAN.....	6,094	612,018	17,100
S. M. SPALDING (tank).....	7,175	195,216	10,000	SIERRA.....	6,023	6,076	10,000
S. C. T. DODD (tank).....	7,054	396,814	11,000	SILETZ.....	5,757	354,341	9,853
SABINE SUN (tank).....	6,728	380,800	9,000	SILVERADO.....	2,298	130,103	5,400
SABOTAWAN.....	4,834	364,738	9,072	SINASTA.....	6,052	463,039	11,000
SACANDAGA.....	4,967	323,993	10,184	SIoux FALLS.....	2,606	188,073	7,629
SACCARAIPA.....	4,965	323,993	10,184	Skkiyou.....	884	40,320	3,000
SAC CITY.....	5,735	323,993	10,184	SIXAOIA.....	4,658	102,650	3,987
SACO.....	5,106	323,993	7,000	SKAGWAY.....	1,838	110,222	4,956
Sacramento..... (X)	2,254			SOCONY (tank).....	3,063	175,960	5,179
Sacramento..... (X)	760			SOLANA (tank).....	6,702	353,600	8,000
SACRAMENTO.....	4,782	300,000	6,000	Solano..... (X)	3,549		
SAGADAHAO.....	6,223	515,635	12,302	Solano.....	943	33,600	1,800
SAGAMORE.....	2,592	191,980	8,270	SOL DUC.....	1,085	43,260	2,475
SAGAPORACK.....	5,113	323,993	10,184	SONOMA.....	5,985	768,186	11,354
Saginaw.....	886	42,000	2,800	SONOMA VALLEY.....	630	14,414	1,220
SAGUACHE.....	5,021	323,993	10,184	SOUTHERN CROSS.....	13,788	1,191,100	12,000
SAHALE.....	5,693	323,993	10,184	SOUTH AMERICAN..... (XX)	2,662	85,000	3,087
ST. AUGUSTINE.....	3,283	183,493	6,800	SPRAGUE..... (X)	1,479	84,000	2,000
ST. LOUIS..... (X)	767			SPRINGFIELD.....	5,641	605,000	12,000
SALAAM.....	5,990	556,403	14,678	STANDARD (tank).....	9,724	435,780	10,680
SALVATION LASS.....	4,985	344,963	9,000	STANDARD ARROW (tank).....	7,794	355,000	9,520
SAMOA.....	1,997	147,000	6,600	STANLEY.....	6,463	334,390	9,108
SAMUEL L. FULLER (tank).....	7,052	599,950	10,000	STANLEY DOLLAR.....	5,929	275,688	7,625
SAMUEL Q. BROWN (tank).....	6,624	401,131	10,540	Stanwood.....	1,129	44,016	3,477
San Antonio.....	785	24,360	2,900	STARR.....	525		
SAN ANTONIO.....	2,689	176,187	7,413	STATE OF DELAWARE..... (X)	814	11,968	800
San Diego.....	1,487	52,500	2,000	STATE OF PENNSYLVANIA..... (X)	814	11,968	800
SAN JACINTO.....	6,069	864,366	11,643	STEARFAST.....	7,688	369,515	9,134
SAN JOSE.....	3,309	207,760	6,750	STEEL AGE.....	6,187	427,140	11,600
SAN JUAN.....	2,152	129,360	7,000	STEEL ENGINEER.....	5,686	414,834	12,000
SAN JUAN.....	3,511	143,304	5,677	STEEL EXPORTER.....	5,686	414,834	12,000
SAN LEANDRO..... (X)	1,653			STEEL INVENTOR.....	5,686	414,834	12,000
SAN LORENZO.....	6,576	466,362	6,994	STEELMAKER.....	6,187	427,140	11,600
SAN MATEO..... (X)	1,782			STEEL MARINER.....	5,686	414,834	12,000
SAN MATEO.....	3,228	224,370	6,000	STEEL NAVIGATOR.....	5,718	414,834	12,000
SAN PEDRO.....	2,235	217,916	10,344	STEELORE.....	8,215	470,000	10,000

Name of vessel	Gross tons	Bunker capacity	Cruising radius	Name of vessel	Gross tons	Bunker capacity	Cruising radius
		<i>Gallons</i>	<i>Miles</i>			<i>Gallons</i>	<i>Miles</i>
STEEL RANGER.....	5,686	414,834	12,000	TIMBERMAN.....	2,059	210,000	13,300
STEEL SCIENTIST.....	5,718	414,834	12,000	TILLIE LYKES.....	2,006	147,000	6,800
STEEL SEAFARER.....	5,718	414,834	12,000	Tiverton.....	557	21,378	1,883
STEEL TRADER.....	5,686	414,834	12,000	TIVIVES.....	4,538	102,050	2,987
STEEL TRAVELER.....	7,056	414,834	12,000	TOLLARD.....	5,874	286,339	8,265
STEEL VOYAGER.....	6,187	427,140	11,500	TOLOA.....	6,305	347,500	8,300
STEEL WORKER.....	5,686	414,834	12,000	TOLOSA.....	5,527	505,000	12,000
STELLA LYKES.....	2,609	206,860	7,000	TOMALVA.....	5,104	344,063	9,000
Storm King..... (X)	1,076	515,054	14,203	TOPA TOPA.....	5,453	460,978	9,702
STUART DOLLAR.....	7,038	676,200	17,563	TOPILA (tank).....	5,125	102,650	3,987
SUBOATCO.....	3,285	290,850	7,000	TORRES (tank).....	4,943	102,650	3,987
SUCARSECO.....	3,253	300,000	7,000	TRACY BROTHERS.....	5,731	305,785	8,000
SUCUBACO.....	3,285	300,000	7,000	TRANSFORD II..... (X)	1,625	56,075	5,100
SUDAVSONCO.....	3,253	300,000	7,000	Transit..... (X)	1,566		
SUDURCO.....	3,545	192,515	8,000	TRIMOUNTAIN (tank).....	6,385	317,500	8,253
SUEDCO.....	3,545	300,000	7,000	TRINIDAD.....	974		
SUECO.....	3,285	290,850	11,340	TRINIDADIAN (tank).....	2,450	126,000	5,000
SUILLENCO.....	3,285	192,515	8,000	TRIPP.....	5,703	267,000	7,500
SUJAMECO.....	3,285	198,800	9,452	TROJAN..... (X)	2,571	2,100	300
SULANIERCO.....	3,253	290,850	11,304	TRUJILLO..... (X)	2,013	124,680	9,000
SUMANCO.....	3,253	290,850	11,340	TUCKANUCK.....	6,001	490,000	12,000
SUMMERLEAF.....	6,141	573,632	16,000	TULADI.....	3,283	198,800	7,000
SUNBEAM (tank).....	0,464	380,800	9,000	TULSA.....	5,083	344,063	9,000
SUNDANCE.....	5,183	344,063	9,000	TULSAGAS (tank).....	7,120	420,000	12,500
SUNELSECO.....	3,250	290,850	11,340	TURRIALBA.....	4,572	243,760	6,500
SUNEWARKCO.....	3,253	198,800	9,452	TUSCALOOSA..... (X)	1,537	10,638	6,220
SUNEWCO.....	3,252	290,850	11,000	TUSCALOOSA CITY..... (X)	5,686	414,834	12,000
SUNUGENTCO.....	3,253	290,850	11,340	TUSTEM (tank).....	6,892	262,400	7,312
SUPORTCO.....	3,285	290,850	11,340	ULUA.....	0,305	295,680	8,400
SURAILCO.....	3,285	510,000	6,009	Umatilla.....	551	130,314	1,200
SUREMICO.....	3,253	290,850	11,340	UPSHUR.....	2,637	105,338	7,500
SURICHO.....	3,253	290,850	11,340	UTACARBON (tank).....	7,076	538,946	7,700
SURICO.....	3,253	290,850	11,340	VABA (tank).....	5,030	344,063	9,000
SURINAM.....	2,677	183,900	6,400	VACUUM (tank).....	7,009	710,622	7,000
SUSCOLANCO.....	3,250	292,600	14,000	VELMA LYKES.....	2,606	197,400	7,000
SUSPEARCO.....	3,218	290,850	11,340	VANADA.....	6,059	473,740	11,088
SUTERMCO.....	3,285	290,850	11,340	VEEDOL (tank).....	1,224	70,000	2,000
SUTHERLAND.....	4,784	300,000	6,000	VENEZUELA.....	5,641	498,960	13,200
SUTORPCO.....	3,289	290,850	11,340	VENTURA.....	5,986	768,180	11,354
SUTRANSCO.....	3,285	300,000	7,000	VESTA (tank).....	3,663	176,000	4,800
SUWARINCO.....	3,253	192,511	8,000	VICKSBURG..... (X)	757		
SUWIED.....	3,249	198,000	7,010	VICTORIA.....	3,868	279,888	6,688
SWORDENCO.....	3,285	300,000	10,000	VICTORIOUS.....	7,597	460,390	11,378
Svea.....	618	25,000	1,700	VINCENT.....	6,210	462,000	13,700
SWIFARROW (tank).....	8,206	210,000	8,000	VIRGINIA (tank).....	6,494	438,900	12,500
SWIFTEAGLE (tank).....	8,206	471,786	11,233	VIRGINIA.....	20,773	1,533,500	20,000
SWIFTLIGHT (tank).....	8,206	121,000	8,000	VIRGINIAN.....	8,015	616,350	16,350
SWIFSCOUT (tank).....	8,206	471,786	11,233	VOLUNTEER.....	7,717	487,535	17,394
SWIFTSURE (tank).....	8,206	471,786	11,233	VOLUSIA.....	2,686	105,338	7,600
SWIFTWIND (tank).....	8,206	471,786	11,233	W. C. TEAGLE (tank).....	9,551	490,000	12,400
SYLVAN ARROW (tank).....	7,797	355,000	9,520	W. D. ANDERSON (tank).....	5,168	290,000	7,500
SYRACUSE..... (X)	1,344	12,790	650	W. E. HUTTON (tank).....	7,076	480,300	11,000
SYROS.....	6,501	342,960	7,000	W. F. BURDELL (tank).....	7,044	538,946	15,000
T. J. WILLIAMS (tank).....	8,211	311,920	13,965	W. H. LIBBY (tank).....	8,143	450,786	13,496
T. A. D. JONES.....	3,092	126,000	4,000	W. H. TILFORD (tank).....	5,673	278,000	9,360
TACHIRA.....	2,325	133,013	0,669	W. J. HANNA (tank).....	7,110	381,070	9,000
TACOMA..... (X)	836	16,800	1,068	W. L. CONNELLY (tank).....	3,098	143,430	5,300
TACOMA.....	7,001	640,000	14,000	W. L. STEED (tank).....	6,409	336,000	10,000
Tahoe.....	751			W. M. BURTON (tank).....	7,094	210,000	4,500
TAMALPAIS..... (X)	1,631			W. M. IRISH (tank).....	7,123	450,324	11,200
Tamnapais.....	574	29,400	3,000	W. M. TUPPER.....	1,756	102,372	5,184
TAMIAHUA (tank).....	11,170	437,136	16,500	W. R. CHAMBERLIN, Jr.....	2,204	131,400	4,500
TAMPA.....	2,556	63,921	2,600	W. S. MILLER (tank).....	6,984	591,086	10,898
TAMPICO..... (XX)	1,894	48,000	2,500	W. S. RHEEM (tank).....	9,838	500,571	10,039
TANANA.....	3,474	179,214	8,767	W. W. MILLS (tank).....	6,816	401,131	10,450
TANIMOO.....	3,249	198,800	7,000	WABAN.....	6,038	430,625	16,430
TEJON (tank).....	7,004	262,400	7,220	WACOSTA.....	5,976	550,403	14,000
TEKOA.....	3,278	198,800	7,000	WAIALEALE.....	3,092	156,225	4,500
TERRE HAUTE.....	5,670	550,527	16,000	WAIMEA.....	1,057	36,000	1,900
TEXADA.....	2,477	129,770	5,700	WAKULLA.....	5,435	269,704	7,534
TEXAN.....	8,594	713,664	12,900	WALDEN.....	5,511	320,340	7,920
TEXARKANA.....	5,498	538,761	13,094	WALLINGFORD.....	2,256	126,450	3,000
TEXAS (tank).....	6,480	420,000	10,000	WALKKILL.....	3,283	198,800	7,000
TEXAS.....	5,756	354,341	9,868	WALTER JENNINGS (tank).....	9,563	558,390	14,045
TEXMAR.....	5,505	462,000	12,000	WALTER MILLER.....	7,294	452,000	12,240
THE ANGELES.....	5,481	460,840	9,184	WALTER A. LUCKENBACH.....	8,102	640,920	13,100
THOMAS H. WHEELER (tank).....	7,053	452,960	11,500	WALTER D. MUNSON.....	3,703	189,874	6,265
THOMAS P. BEAL.....	5,818	140,000	12,000	WAMPUM.....	5,451	267,704	7,534
Thoroughfare..... (X)	2,620			Wapama.....	951	33,561	3,316
TIGER.....	5,992	475,100	10,000				
TILLAMOOK.....	2,117	126,000	3,500				

Name of vessel	Gross tons	Bunker capacity	Cruising radius	Name of vessel	Gross tons	Bunker capacity	Cruising radius
		<i>Gallons</i>	<i>Miles</i>			<i>Gallons</i>	<i>Miles</i>
WARDLER.....(X)	715	67,200	4,800	WEST MAHWAH.....	5,603	465,864	12,400
WARD.....	6,171	450,490	10,000	WEST MAXIMUS.....	5,561	308,257	9,671
WARWICK (tank).....	4,469	253,218	7,900	WEST MINGO.....	5,403	508,000	7,000
WASHINGTON.....	539	10,800	1,142	WEST MODUS.....	5,690	355,465	11,116
WASHINGTON.....	5,564	513,387	13,608	WEST MONTOP.....	5,479	460,840	9,183
WASHINGTON.....	7,311	420,000	10,000	WESTMORELAND.....	6,207	451,554	13,700
WASSAIC.....	5,529	269,704	7,534	WEST MUNHAM.....	5,753	355,465	10,080
WATERTOWN (tank).....	6,315	210,000	7,400	WEST NERIS.....	5,588	513,387	12,579
WATHENA.....	6,107	320,340	8,025	WEST NILUS.....	5,549	513,387	12,579
WATONWAN.....	5,467	324,041	6,500	WEST NOHNO.....	5,769	320,050	6,000
WAUBESA.....	6,107	320,340	8,025	WEST NOSSKA.....	5,563	355,465	10,080
WAUCONDA.....	5,423	320,340	8,025	WEST NOTUS.....	5,540	509,047	14,812
WAUKAU.....	6,126	320,340	8,025	WEST POCASSET.....	5,707	357,566	10,461
WAUKEGAN.....	6,209	471,237	13,464	WEST POINT.....(X)	1,328	12,790	650
WAUWATOSA.....	2,089	170,187	7,432	WEST QUECHEE.....	5,711	355,465	10,080
WAXAHACHIE.....	5,497	320,340	8,025	WEST RARITANS.....	5,703	267,000	10,900
WEHAWKEN.....(X)	1,402	14,048	1,100	WEST SAGINAW.....	6,187	357,566	10,461
Wellesley.....	770			WEST SEATTLE.....(X)	773		
WEST ALCOZ.....	5,606	446,509	12,398	WEST SEGOVIA.....	6,187	267,000	7,500
WEST AMARGOSA.....	5,462	279,707	7,963	WEST SELENE.....	5,940	455,411	13,152
WEST ARROW.....	5,802	308,257	9,500	WEST SHORE.....	5,714	355,746	8,870
WEST ASHAWA.....	5,600	446,509	12,398	WEST TACOOK.....	6,176	355,465	11,116
WEST AVENAL.....	5,692	440,509	12,398	WEST TEXAS.....	2,686	188,259	6,000
WEST CACTUS.....	5,579	567,000	37,200	WEST TOTANT.....	5,658	355,465	10,080
WEST CALDOA.....	5,641	397,018	13,712	WEST VACA.....	5,548	446,509	12,398
WEST CALUMB.....	5,940	287,500	6,700	WEST WAUNA.....	5,735	355,465	11,116
WEST CAMAK.....	5,647	397,018	13,100	WEST WAUNEKE.....	5,765	354,341	10,300
WEST CAMARGO.....	5,822	571,200	14,000	WEST ZEDA.....	5,658	357,094	10,332
WEST CAMPGAW.....	5,565	334,390	7,000	WEST ZUCKER.....	5,548	269,704	7,660
WEST CAPE.....	5,661	465,800	12,400	WEST ZULA.....	6,000	269,704	7,660
WEST CAWTHON.....	5,534	577,736	15,246	WESTERN CITY.....	5,828	278,752	7,500
WEST CELERON.....	5,763	355,465	11,116	WESTERN HERO.....	5,611	395,833	10,320
WEST CELINA.....	6,187	355,465	11,116	WESTERN OCEAN.....	5,760	691,400	20,250
WEST CHATALA.....	6,187	297,000	10,461	WESTERN QUEEN.....	5,853	308,257	9,500
WESTCHESTER.....	5,623	344,506	10,381	WESTERN SEA.....	5,813	360,523	8,750
WEST CHESWALD.....	5,711	297,000	10,461	WESTERN WAVE.....	5,832	256,694	6,840
WEST CHETAC.....	5,627	596,908	14,792	WESTERN WORLD.....	13,712	1,197,000	12,000
WEST COBALT.....	5,724	354,341	10,300	WESTERNER.....	5,663	360,186	9,072
WEST COHAS.....	5,647	309,257	9,080	WESTWARD Ho.....	5,648	278,752	9,240
WEST COMPO.....	5,700	355,465	11,116	Whitney Olson.....	1,555	58,800	1,567
WEST CORUM.....	5,795	415,500	9,000	WICHITA.....	6,171	447,099	10,000
WEST CRESSEY.....	5,596	308,257	9,671	WICHITA FALLS.....	2,559	188,259	6,000
WEST DURFEE.....	5,522	308,257	9,500	WILDWOOD.....	5,061	344,963	9,000
WEST EKONK.....	5,630	308,257	9,500	WILHELMINA.....	6,725	722,400	10,764
WEST ELCASCO.....	5,766	308,257	9,500	Willamette.....	903	33,600	2,508
WEST ELDARA.....	5,607	308,257	9,500	WILLANGLO.....	5,657	309,200	9,500
WEST GALETA.....	5,435	269,704	7,660	WILLAPA.....	1,185	51,954	3,500
WEST GALOC.....	5,392	269,704	7,660	WILLBANCO.....	6,872	372,000	9,700
WEST GAMBO.....	5,579	308,257	9,500	WILLET.....(X)	715	67,200	4,800
WEST GATOMSKA.....	5,728	308,257	9,500	WILLFARO.....	4,810	382,200	3,717
WEST GROVE.....	5,688	278,752	7,560	WILLIAM GREEN (tank).....	6,353	204,000	7,960
WESTHAMPTON.....	5,832	355,746	7,900	WILLIAM ISOM (tank).....	3,321	161,332	10,000
WEST HARCUVAR.....	5,696	355,465	10,080	WM. ROCKEFELLER (tank).....	14,054	612,900	14,300
WEST HARDWAY.....	5,702	355,465	10,080	WM. A. MCKENNY.....	5,855	378,000	14,000
WEST HARGRAVE.....	6,280	354,341	10,080	WILLIAM F. HUMPHREY.....	7,982	277,000	6,600
WEST HARLAN.....	6,167	555,000	21,000	WM. G. WARDEN (tank).....	9,114	472,000	12,100
WEST HARSHAW.....	5,756	354,143	7,000	WILLIAM H. DOHENY (tank).....	6,994	531,224	7,617
WEST HARTLEY.....	5,757	354,341	9,868	WILLIAM H. WEBB.....	5,980	545,043	13,100
WEST HASSAYAMPA.....	5,757	354,143	7,000	WILLIAM P. COWAN (tank).....			
WEST HEMATITE.....	5,621	341,850	9,600	WM. R. KING.....	514	22,050	1,000
WEST HIKA.....	5,372	460,840	9,184(XX)	5,429		
WEST HOBOMAC.....	5,527	308,257	9,671	WILLIAM T. COLLINS.....(X)	593	8,000	2,300
WEST HOSOKIE.....	5,661	308,257	9,500	WM. BOYCE THOMPSON			
WEST HUMHAW.....	5,527	308,257	9,080	(tank).....	7,001	414,691	11,140
WEST IMBODEN.....	5,751	354,341	10,300	WILLMANTIC.....	4,857	216,400	4,116
WEST INDIAN.....	5,702	278,752	7,560	WILLKENO.....	6,655	410,844	10,000
WEST IRA.....	5,879	353,283	1,469	WILLPOLO.....	4,810	420,000	12,500
WEST IRMO.....	5,900	504,924	13,554	WILLWELLO.....	5,918	336,000	4,125
WEST ISLETA.....	5,680	327,600	11,500	Wilmington.....	990	40,950	2,784
WEST IVIS.....	5,785	335,233	9,146	WILTON.....	1,227	79,054	6,391
WEST JAFFREY.....	5,663	350,556	10,461	WIND RUSH.....	5,504	354,482	9,990
WEST KATAN.....	5,561	546,000	19,000	WINFRED (tank).....	2,551	161,280	7,500
WEST KEATS.....	5,597	336,000	9,600	WINSTON-SALEM.....	6,223	342,960	7,000
WEST KERAR.....	5,620	508,620	14,810	WINYAH.....	5,492	324,063	8,025
WEST KEDRON.....	5,620	608,620	14,810	WISCONSIN.....	6,076	312,330	8,568
WEST KEENE.....	5,600	500,000	13,000	WISCONSIN BRIDGE.....	3,297	198,800	7,000
WEST KYSKA.....	6,096	355,465	9,600	WORCESTER.....	5,718	286,339	8,265
WESTLAKE.....	5,771	308,257	9,324	WYNOOCHE.....	6,065	320,340	8,025
WEST LASHAWAY.....	5,637	308,257	9,500	WYOMING.....	2,689	105,338	7,600
WEST LOQUASSUCK.....	5,644	308,257	9,500				
WEST MADAKET.....	5,654	308,257	9,500	YAKA.....	5,976	585,403	14,600
WEST MAHOMET.....	5,527	308,257	9,163	YAKLOK.....	6,046	494,159	7,617

Oil-Burning Steam Vessels

Name of vessel	Gross tons	Bunker capacity	Cruising radius	Name of vessel	Gross tons	Bunker capacity	Cruising radius
		<i>Gallons</i>	<i>Miles</i>			<i>Gallons</i>	<i>Miles</i>
YALE.....	3,818	105,084	2,540	Yorkmar.....	5,613	462,000	10,000
YALE.....(X)	1,670	13,000	1,200	YORKVILLE.....	593	9,000	450
YALZA.....	5,976	556,403	14,600	YOSEMITE.....	6,077	523,026	16,707
YANKEE ARROW (tank).....	8,046	408,096	9,100	YOSEMITE.....(X)	1,782	523,026	16,707
YAPALAGA.....	5,976	556,403	14,600	YOUNGSTOWN.....	6,633	440,608	14,000
YARMOUTH.....	5,043	285,340	4,950	YUKON.....	5,863	294,000	7,720
Yellowstone.....	767	35,200	2,700	ZACAPA.....	4,567	229,910	4,900
YERBA BUENA.....(X)	2,075			ZAREMBO.....	4,957	319,000	5,000
YESOKING.....	5,749	286,330	8,290	ZIREL.....	6,073	604,226	15,787
YORBA LINDA (tank).....	6,900	494,159	7,617				

VESSELS MEASURED UNDER CANAL RULES

Official No.	Rig	Name of vessel	United States certificate tonnage		Panama Canal certificate tonnage		Suez Canal certificate tonnage	
			Gross	Net	Gross	Net	Gross	Net
STEAM AND MOTOR VESSELS								
215979	St. s.	A. C. BEDFORD	9,485	5,899	10,896	7,688	10,738	8,151
220873	St. s.	A. L. KENT	5,849	3,664	7,047	5,132		
219477	St. s.	ABERCOS	6,070	3,729			6,194	4,527
218801	St. s.	ABRAHAM LINCOLN	7,660	4,867	8,973	6,557		
217381	St. s.	ABRON	4,870	3,049	6,732	4,131		
215986	St. s.	ABSAROKA	5,696	3,546	6,627	4,993		
214173	St. s.	ACME	6,878	4,304	7,165	4,926	7,038	5,065
215630	Ol. s.	ADMIRAL MOSER	2,063	1,434	2,373	1,655		
214127	Ol. s.	ADMIRAL PEARY	1,951	1,144	2,121	1,669		
107423	St. s.	ADMIRAL SCHILEY	2,104	1,336	2,370	1,652		
203123	St. s.	ADMIRAL SEBREE	2,446	1,866	2,473	1,860		
218681	St. s.	AFEL	5,052	3,093	6,105	4,355		
219225	St. s.	AFOUNDRIA	5,590	3,453	6,130	4,380		
217184	St. s.	AGWILALE	4,763	2,969	5,625	4,248		
221002	St. s.	AGWILAKE	7,815	4,863	9,802	6,957	9,702	7,432
220910	St. s.	AGWIMARS	6,771	4,143	7,596	5,209	7,118	5,316
221491	St. s.	AGWIPOND	8,024	5,029	9,810	6,965	9,709	7,368
217530	St. s.	AGWISTAR	4,661	2,921	5,523	4,068	5,228	3,974
221092	St. s.	AGWISTONE	10,388	7,886	10,853	7,804		
220911	St. s.	AGWIWORLD	6,771	4,143	7,624	5,310	7,118	5,316
221027	St. s.	ALA	5,976	3,700	6,529	4,712		
130907	St. s.	ALABAMA	2,801	2,173	3,130	2,157		
221109	St. s.	ALADDIN	6,882	4,223	7,403	5,112	7,276	5,291
217232	St. s.	ALASKAN	6,860	4,265	7,380	5,339		
214716	St. s.	ALBERT HILL	7,115	4,403	7,462	5,118		
221038	St. s.	ALBERT E. WATTS	7,137	5,111	7,776	5,426	7,421	5,619
217537	St. s.	ALEDO	4,768	2,970	5,208	3,738		
220518	St. s.	ALGIC	5,496	3,373	6,529	4,712	6,075	4,444
220815	St. s.	ALGONQUIN	7,229	4,475	7,602	5,337	7,464	5,465
222700	St. s.	ALLEGHENY	5,486	3,261	6,333	4,509	6,165	4,680
219430	St. s.	ALMERIA LYKES	2,674	1,659	2,932	1,892	2,774	1,843
218389	St. s.	ALPHA	5,771	3,595	6,202	4,116		
220366	St. s.	ALTAIR	6,633	4,318	7,695	5,402		
212017	St. s.	ALVARADO	1,994	1,400	2,122	1,501		
218259	St. s.	AMBRIDGE	6,631	4,111	6,843	4,676	6,753	4,901
219458	St. s.	AMCROSS	5,980	3,713	6,527	4,057		
213845	St. s.	AMERICAN	6,197	3,742	6,777	4,761		
221478	St. s.	AMERICAN LEGION	13,736	6,137	15,645	10,839		
219632	St. s.	AMERICAN PRESS	5,135	3,127	6,160	4,389		
218477	St. s.	AMERICAN STAR	4,811	3,037	5,699	4,167	5,280	3,868
211906	St. s.	AMOLCO	3,101	1,881	3,230	2,121	3,266	2,134
219007	St. s.	ANACONDA	6,093	3,757	6,814	4,686	6,751	4,948
216846	St. s.	ANACORTES	4,829	3,625	5,362	3,854		
117125	St. s.	ANCON	9,631	7,522	10,157	7,059		
218067	St. s.	ANDREA F. LUCKENBACH	10,725	6,826	11,487	8,762	10,832	9,117
219251	St. s.	ANDREW JACKSON	7,746	4,925	8,973	6,694		
216612	St. s.	ANIWA	6,012	4,462	6,565	4,862	6,510	4,856
218694	St. s.	ANNIE MURPHY	2,606	1,609	2,696	1,707		
221292	St. s.	ANNISTON CITY	5,686	3,450	7,611	5,450	7,101	5,198
219760	St. s.	ANTHACITE BRIDGE	3,283	2,006	3,958	2,581	3,663	2,478
219229	St. s.	ANTIETAM	6,972	4,293	7,426	5,073	7,295	5,316
212936	St. s.	ANTILLA	3,432	2,143	3,702	2,624		
222699	Gr. y	ARA	869	406	869	418		
217596	St. s.	ARCHER	7,610	4,872	8,315	6,100	7,688	5,610
218749	St. y	ARCTICUS	2,478	1,474	2,636	1,613		
219957	St. s.	ARCTURUS	6,094	3,816	7,013	5,167		
221089	St. s.	ARDEN	5,976	3,700	6,529	4,712	6,075	4,444
212964	St. s.	ARDMORE	7,035	4,390	8,687	6,406		
219022	St. s.	ARGON	6,052	4,271	7,386	5,183	7,254	5,270
220718	St. s.	ARGOSY	4,995	3,039	6,203	4,280	5,682	4,068
219798	St. s.	ARIO	6,952	4,271	7,386	5,117	7,254	5,270
219714	St. s.	ARIZONIAN	5,816	3,567	7,983	5,859		
219800	St. s.	ARIZONA	5,517	3,392	6,529	4,712	6,075	4,452
207300	St. s.	ARLINGTON	2,431	1,431	2,470	1,506		
217590	St. s.	ARLYN	3,304	1,971	3,515	2,152		
215315	St. s.	ARTEMIS	8,413	5,247	10,861	7,939	10,576	8,093
219959	St. s.	ARTIGAS	5,161	3,144	6,204	4,314	5,648	4,136
218144	St. s.	ASIBREE	3,424	2,107	4,101	2,751		
218586	St. s.	ASKAWAKE	6,148	4,617	6,571	4,944	6,093	4,587
218458	St. s.	ASSINIPPI	3,645	2,174	3,958	2,581	3,663	2,478
210749	St. s.	ASTORIA	2,224	1,358	2,899	1,971		

Official No.	Rig	Name of vessel	United States certificate tonnage		Panama Canal certificate tonnage		Suez Canal certificate tonnage	
			Gross	Net	Gross	Net	Gross	Net
STEAM AND MOTOR VESSELS—Continued								
214492	St. s.	ASTRAL	7,541	4,574	8,913	6,210	8,593	6,283
221380	St. s.	ATLANTIC CITY	5,686	3,450	7,611	5,450	7,124	5,220
217709	St. s.	ATLANTIC	5,524	3,455	6,567	4,917		
219840	St. s.	ATLANTIC SUN	6,666	4,044	7,568	5,283	7,889	5,595
214459	St. s.	ATLAS	7,058	4,368	7,348	5,164		
217438	St. s.	AUBURN	6,025	3,361	6,213	3,943		
219011	St. s.	AUDITOR	5,503	3,383	6,529	4,658		
219954	Ol. s.	AURORA	7,050	4,339	7,825	5,102	7,634	5,430
227206	Ol. s.	AUSTRALIA	11,628	7,221	12,425	8,338		
226944	St. s.	AXTELL J. BYLES	8,955	5,453	9,592	6,106		
218695	St. s.	BABOOSIC	5,970	4,465			6,121	4,730
220071	St. s.	BACCARAT	2,283	1,433	2,645	1,636		
214090	Ol. s.	BACOL	1,696	1,185	1,931	1,323		
218817	St. s.	BAKERSFIELD	5,545	3,458	6,593	4,924		
218676	St. s.	BALDRUTTE	6,295	3,886	6,700	4,693	6,614	4,965
218915	St. s.	BALDHILL	6,376	3,918	6,728	4,690	6,614	4,965
218165	St. s.	BALSAM	4,740	2,972	5,201	3,725		
218835	St. s.	BANNACK	4,844	2,987	5,191	3,454	5,135	3,823
212571	St. s.	BANTU	4,220	2,655	4,607	3,032	4,555	3,130
216348	St. s.	BARBARA CATES	5,599	3,460	6,615	4,852		
219261	St. s.	BAVINGTON	5,539	3,390	6,529	4,658		
217905	St. s.	BEACONHILL	7,071	4,306	7,426	5,166	7,330	5,349
220143	St. s.	BEACONLIGHT	6,954	4,280	7,482	5,133	7,354	5,374
218837	St. s.	BEACONHILL	7,058	4,349	7,613	5,312	7,323	5,345
214818	St. s.	BEATRICE	3,450	2,188	3,724	2,613		
218500	St. s.	BELFORT	6,629	4,122	7,285	5,266	6,571	4,899
218700	St. s.	BELLBUCKLE	6,207	3,835	7,285	5,256	6,751	4,899
218988	St. s.	BELLEMINA	6,085	3,751	6,841	4,686	6,751	4,948
219139	St. s.	BELLEMEINE	6,049	3,767	6,841	4,816	6,751	4,948
219138	St. s.	BELLEROSE	6,517	4,045	6,841	4,686	6,751	4,948
219274	St. s.	BELFLOWER	6,085	3,751	6,841	4,816	6,755	4,951
219006	St. s.	BELLHAVEN	6,098	3,700	6,841	4,686	6,751	4,948
217150	St. s.	BELLINGHAM	4,837	3,621	5,380	3,860		
215002	St. s.	BENJAMIN BREWSTER	6,950	3,677	6,177	4,244	5,579	3,370
218496	St. s.	BENONI	6,330	3,959	6,731	4,863		
219036	St. s.	BENSALEM	5,513	3,389	6,529	4,658		
220173	St. s.	BERKSHIRE	4,621	2,824	5,016	3,520	4,708	3,333
222831	St. s.	BERKSHIRE	5,486	3,261	6,333	4,509	6,165	4,580
93207	St. s.	Bertio M. Hanlon	409	257	429	268		
218155	St. s.	BESSEMER	4,923	3,459	5,067	3,354		
221032	St. s.	BESSEMER CITY	5,686	3,450	7,011	5,450		
215758	St. s.	BETA	5,665	3,516	6,240	4,097		
221913	St. s.	BETHORE	8,257	4,198	15,476	4,354	15,289	11,621
218707	St. s.	BETSY BELL	6,050	3,752	6,060	4,790	6,111	4,409
219637	St. s.	BETTERTON	7,198	4,382	7,863	5,104	7,634	5,430
220716	St. s.	BIBICO	5,107	3,115	6,100	4,433	5,682	4,068
220637	St. s.	BIDWELL	7,050	4,339	7,825	4,840	7,947	5,728
218905	St. s.	BIRD CITY	4,983	3,066	6,105	4,270		
221700	St. s.	BIRKENHEAD	6,960	4,297	7,502	4,982	7,400	5,241
220160	St. s.	BIRMINGHAM CITY	6,032	3,715	7,304	5,188		
219351	St. s.	BOGOTA	2,627	1,622	2,866	1,928	2,713	1,622
221408	St. s.	BOHEMIAN CLUB	6,882	4,255	7,204	4,739	7,121	4,909
220681	St. s.	BONNIE BROOK	5,976	3,700	6,529	4,712	6,072	4,444
219685	Ol. s.	Boobyalla	3,099	2,457	3,164	2,443	3,164	2,574
211634	St. s.	Border Queen	953	527	1,493	980		
217769	St. s.	BRADDOCK	6,629	4,122	7,284	5,207	6,751	4,899
217210	St. s.	BRANDYWINE	4,969	3,456	5,157	3,410		
219062	St. s.	BRAVE COEUR	6,458	4,710	6,930	5,178		
216182	St. s.	BREMERSON	4,927	3,040	5,360	3,812		
219616	St. s.	BRIDGETOWN	2,550	1,586			2,655	1,565
213859	St. s.	BRISTOL	3,922	2,454	4,210	2,805		
215988	St. s.	BROAD ARROW	7,796	4,760	9,700	6,842		
204944	St. s.	BROCKTON	2,308	1,720	2,545	1,938		
217298	St. s.	Brookdale	2,935	1,730	3,066	1,841		
217978	St. s.	BROOKINGS	2,327	1,388	2,765	1,733		
219998	St. s.	BROOKLINE	5,527	3,965	6,576	4,852	6,129	4,653
218200	St. s.	BRUSH	5,114	3,102	6,105	4,355		
219188	St. s.	BUENAVENTURA	2,609	1,610	2,873	1,776		
218821	St. s.	BUFFALO BRIDGE	3,249	1,987	3,985	2,630	3,663	2,478
213834	St. s.	BYLALY	3,289	1,950	3,649	2,189		
221861	St. s.	BYRON D. BENSON	8,211	5,108	8,548	5,860		
212628	St. s.	C. A. CANFIELD	6,150	3,898	6,344	4,177		
215756	St. s.	C. D. JOHNSON III	1,985	1,202	2,125	1,354		
217588	St. s.	CABGON	6,107	3,755	6,529	4,611	5,075	4,462
212852	St. s.	CACIQUE	6,245	3,888	6,652	4,913		
217153	St. s.	CADARETTA	2,648	1,621	2,901	1,948		
215976	Ol. s.	CALICHE	4,767	2,923	5,210	3,378		

Official No.	Rig	Name of vessel	United States certificate tonnage		Panama Canal certificate tonnage		Suez Canal certificate tonnage	
			Gross	Net	Gross	Net	Gross	Net
STEAM AND MOTOR VESSELS--Continued								
217070	St. s.	CALICOROCK	2,370	1,447	2,510	1,575		
221170	St. s.	CALIFORNIA	10,388	7,886	10,853	7,736	10,761	8,521
227115	St. s.	CALIFORNIA	20,325	11,934	24,501	17,565		
222054	Ol. s.	CALIFORNIAN	7,809	4,927	8,567	6,020		
228530	Ol. s.	CALIFORNIA STANDARD	11,246	6,953	11,719	8,619		
217304	St. s.	CALLABASAS	2,220	1,330				
220125	St. s.	CALMAR	5,786	3,586	6,317	4,453		
218155	St. s.	CALNO	3,283	2,000	3,058	2,581	3,663	2,478
212642	St. s.	CALORNIA	4,095	2,543	4,953	3,301		
217970	St. s.	CALVERT	4,071	2,514	4,397	3,058	4,353	3,179
212919	St. s.	CAMAGUEY	3,462	3,162	3,910	2,719		
220909	St. s.	CAMDEN	6,663	4,153	6,997	4,959		
216005	St. s.	CANOGA	5,575	4,151	6,257	4,473		
218689	St. s.	CANSUMSET	5,996	4,405			6,053	4,579
219209	St. s.	CAPAC	5,586	3,465	6,693	4,943		
220437	St. s.	CAPE ANN	7,311	4,526	7,484	5,216		
216327	St. s.	CAPE HENRY	4,028	2,832	5,148	3,523	5,067	3,718
219904	St. s.	CAPILO	5,135	3,127	6,160	4,389	5,648	4,136
220257	St. s.	CAPULIN	4,977	3,032	6,160	4,433		
223478	St. s.	CARAROBO	2,916	1,718	3,578	2,522		
220186	St. s.	CARDONIA	5,104	3,106	6,160	4,426		
203557	St. s.	Cardmel	655	319	699	424		
212893	St. s.	CAROLINIAN	4,170	2,707	4,612	3,610		
210278	St. s.	CAROLYN	3,209	2,399	3,644	2,566		
220508	St. s.	CARPLAKA	5,104	3,113	6,160	4,433	5,682	4,068
220597	St. s.	CARRAGULLE	5,030	3,105	6,183	4,265	5,682	4,068
215796	St. s.	CASCADE	1,853	1,109	2,291	1,486		
218102	St. s.	CASCADE	4,839	3,635	5,370	3,883		
210292	St. s.	CASEY	5,017	3,094	6,130	4,380		
213590	St. y.	CASIANA	1,227	551	1,197	477	4,685	3,237
220574	St. s.	CASSIMIR	5,030	3,105	6,160	4,433	5,682	4,068
220630	St. s.	CASTANA	5,030	3,105	6,205	4,286	5,682	4,068
220629	St. s.	CATAHOULA	5,030	3,105	6,160	4,433	5,682	4,068
217860	St. s.	CASTLE TOWN	3,321	2,029	3,872	2,568		
216210	St. s.	Catherine D.	2,224	1,624	2,399	1,808		
204835	St. s.	CATHERINE G. SIDDEN	2,052	1,218	2,404	1,506		
219196	St. s.	CATHLAMET	5,869	3,635	6,755	4,838		
219956	St. s.	CATHWOP	7,072	4,360	7,482	5,143	7,354	5,374
214559	St. s.	CAUTO	3,570	2,160	3,999	3,595		
220781	St. s.	CAYUGA	2,309	1,440	2,646	1,618	2,430	1,493
220259	St. s.	CECIL COUNTY	7,641	4,678	8,097	5,330	7,909	5,692
220762	St. s.	CEPAHURST	5,030	3,105	6,209	4,303	5,682	4,068
219283	St. s.	CENTAURUS	5,550	3,418	6,581	4,795	6,234	4,571
221144	St. s.	CERRO AZUL	8,876	5,540	9,398	6,453	9,235	6,791
221129	St. s.	CERRO EBANO	8,880	5,543	9,389	6,453	9,235	6,791
219330	Ol. s.	Cethana	2,341	1,777	2,414	1,742		
219331	Ol. s.	Challamba	2,400	1,791	2,504	1,787	2,472	1,955
217003	Ol. s.	CHALLENGER	7,596	5,764	7,780	5,811		
217804	St. s.	Chamblee	2,323	1,394	2,544	1,567		
219958	St. s.	CHAPPAQUA	4,755	2,912	5,193	3,663	5,137	3,825
218732	St. s.	CHARCAS	5,555	3,457	6,593	4,957		
218628	St. s.	CHARLES CHRISTENSON	5,630	3,405	6,093	4,915	6,099	4,530
213599	St. s.	CHARLES PRATT	8,982	5,644	10,313	7,492		
212716	St. s.	CHARLES E. HARWOOD	2,990	1,738	3,169	2,116		
220114	St. s.	CHARLES G. BLACK	14,305	9,161	15,418	10,613		
220711	St. s.	CHARLES H. CRAMP	6,220	3,812	6,755	4,750		
220434	St. s.	CHARLES R. MCCORMICK	6,094	3,816	7,082	6,167		
212853	St. s.	CHARLTON HALL	4,853	3,012	5,774	4,175	5,715	4,348
219158	St. s.	Chaso	2,674	1,663	2,931	2,043		
221643	St. s.	CHATTANOOGA CITY	5,686	3,450	7,611	5,450	3,663	2,478
216589	St. s.	CHENAUILL	4,839	3,588	5,372	3,855		
219022	St. s.	CHERPAOEA	6,035	4,475	6,577	4,944	6,099	4,577
220397	St. s.	CHESTER KIWANIS	5,592	3,393	6,527	4,713		
219407	St. s.	CHESTER VALLEY	5,078	3,110	6,130	4,380		
217623	St. s.	CHETOPA	3,252	1,989	3,984	2,628	3,663	2,478
215116	St. s.	CHICKASAW	4,918	3,023	6,130	4,380		
219875	St. s.	CHICKASAW CITY	6,196	3,849	7,322	5,237	6,758	4,915
219208	St. s.	CHICOMICO	6,032	4,457	6,577	4,099	6,099	4,563
217676	St. s.	CHILBAR	5,030	3,690	5,496	3,732	5,441	4,123
226780	St. s.	CHILCOP	5,391	3,308	6,609	4,973		
219919	St. s.	CHILOIL	5,107	3,541	5,549	3,955	5,441	4,123
220732	St. s.	CHILSO	5,104	3,126	5,360	3,735		
223031	St. s.	CHILORE	13,154	5,393	14,538	9,348		
220680	St. s.	CHINA ARROW	8,403	5,228	10,083	7,387	6,983	7,818
212892	St. s.	CHINCHA	6,348	3,983	6,872	4,973		
218149	St. s.	CHIPCHUNG	6,163	4,050	6,566	4,883	6,083	4,607
227520	St. s.	CHRISTY PAYNE	8,155	5,082	8,445	6,005		
219268	St. s.	CIRCINUS	5,567	3,428	6,585	4,791	6,220	4,568

Official No.	Rig	Name of vessel	United States certificate tonnage		Panama Canal certificate tonnage		Suez Canal certificate tonnage	
			Gross	Net	Gross	Net	Gross	Net
STEAM AND MOTOR VESSELS—Continued								
216233	St. s.	CITIES SERVICE EMPIRE	8,103	5,020	8,561	5,997		
214100	St. s.	CITIES SERVICE FUEL	5,532	3,434	6,190	4,381		
216788	St. s.	CITIES SERVICE KOOLMOTOR	6,762	4,186	7,354	4,941		
220908	St. s.	CITIES SERVICE PETROL	7,805	4,872	9,802	7,292	9,802	6,867
216608	St. s.	CITIES SERVICE TOLEDO	7,929	5,866	8,511	5,981		
219571	St. s.	CITY OF ALMA	5,530	3,401	6,529	4,737		
219259	St. s.	CITY OF ALTON	5,590	3,453	6,130	4,380		
219539	St. s.	CITY OF BERKELEY	6,039	3,746	6,524	4,741		
221006	Ol. s.	CITY OF DALHART	5,878	3,689	7,097	5,268	0,055	4,500
219277	St. s.	CITY OF DALLAS	2,559	1,586	2,823	1,740	2,635	1,546
218682	St. s.	CITY OF FAIRBURY	5,503	3,094	6,105	4,355		
219614	St. s.	CITY OF FLINT	4,963	3,033	6,130	4,380		
219248	St. s.	CITY OF FORT WORTH	2,608	1,612			2,608	1,612
220564	St. s.	CITY OF FREEPORT	4,469	2,628	4,613	3,017	4,569	3,311
216018	St. s.	CITY OF HONOLULU	10,263	5,918	11,936	7,973		
219746	St. s.	CITY OF JOLIET	6,167	3,804	7,316	5,130		
215453	St. s.	CITY OF LOS ANGELES	12,642	6,992	16,041	9,704	14,408	9,490
227902	St. s.	CITY OF NEW YORK	502	328	534	194		
219515	St. s.	CITY OF OMAHA	6,527	4,049	7,316	5,192	6,680	4,627
219256	St. s.	CITY OF PHILADELPHIA	2,674	1,663			2,760	1,849
220677	Ol. s.	CITY OF RAYVILLE	5,873	3,689	7,097	5,268		
126635	St. s.	CITY OF SEATTLE	1,957	1,143	2,153	1,514		
219606	St. s.	CITY OF SHERMAN	5,401	3,364	6,530	4,708		
218258	St. s.	CLAIRTON	6,631	4,111	7,286	5,197	6,763	4,901
213833	St. s.	CLARE	3,372	2,139	3,624	2,645		
215907	St. s.	Claremont	1,291	712	1,569	819		
218946	St. s.	CLARK MILLS	3,283	2,000	3,958	2,581	3,663	2,478
219284	St. s.	CLAUSEUS	5,549	3,417	6,581	4,795	6,226	4,563
219184	St. s.	CLAVARACK	5,500	3,453	6,130	4,380		
219686	St. s.	CLEARWATER	4,970	3,038	6,130	4,380	5,652	4,140
220733	St. s.	CLEMENT SMITH	7,506	4,612	8,097	5,532	7,947	5,728
219357	St. s.	Cliffwood	5,104	3,127	6,130	4,380		
219226	St. s.	COAHOMA COUNTY	5,590	3,453	6,130	4,380		
207187	St. s.	COASTWISE	4,015	2,444	4,186	2,832		
217953	St. s.	COAXET	6,038	3,742	6,597	4,778		
219030	St. s.	COCKAPONSET	5,995	4,443	6,503	4,839	6,095	4,596
220608	St. s.	CODY	5,104	3,113	6,160	4,433	5,682	4,068
219482	St. s.	COELEDA	4,986	3,048	6,130	4,380		
217211	St. s.	COHASSET	5,268	3,268	6,203	4,440		
217254	St. s.	COKATO	3,545	2,179	3,958	2,595	3,663	2,478
217776	St. s.	COKEBIT	6,176	4,401	6,291	4,454		
219293	St. s.	COLDBROOK	5,104	3,127	6,130	4,380		
219547	St. s.	COLD HARBOR	5,010	3,065	6,167	4,290		
218518	St. s.	COLD SPRING	6,075	3,780	6,565	4,765		
219615	St. s.	COLDWATER	5,110	3,131	6,130	4,380		
219546	St. s.	COLLAMER	5,112	3,133	6,130	4,380		
219778	St. s.	COLLINGSWORTH	5,101	3,125	6,130	4,380	5,652	4,139
214660	St. s.	COLOMBIA	5,043	3,448	6,015	4,281		
219701	St. s.	COLORADO	2,689	1,667	2,968	2,018	2,801	1,880
218612	St. s.	COLORADO SPRINGS	6,864	5,347	7,491	5,722	7,020	5,619
211480	St. s.	COLUMBIAN	6,262	3,738	6,760	4,450		
219805	St. s.	COMMACK	5,111	3,115	6,205	4,358	5,648	4,136
215017	St. s.	COMMERCIAL COURIER	2,111	1,278	2,849	2,160		
215570	St. s.	COMMERCIAL GUIDE	4,762	2,890	6,597	4,752	5,988	4,501
219850	St. s.	COMMERCIAL PIONEER	2,686	1,665	2,915	2,005	2,771	1,864
219702	St. s.	COMMERCIAL QUAKER	2,689	1,667	2,968	2,019	2,801	1,880
220600	St. s.	COMMERCIAL SPIRIT	4,633	2,905	5,669	5,360	5,262	3,936
215710	St. s.	COMMERCIAL TRADER	4,840	3,001	6,190	4,455		
220501	St. s.	COMMERCIAL TRAVELER	4,607	2,890	5,657	4,253	5,259	1,845
220444	St. s.	CONDOR	4,747	2,925	5,660	4,059	5,262	3,899
219942	St. s.	CONEHATTA	4,974	3,023	6,160	4,389	5,846	4,136
219902	St. s.	CONNESS PEAK	5,620	3,452	6,160	4,389	5,846	4,136
217871	St. s.	COQUINA	2,140	1,281	2,250	1,459		
217850	St. s.	CORAPEAK	1,973	1,280	2,249	1,464		
219317	St. s.	CORINTO	2,153	1,161	2,352	1,549		
214382	St. s.	CORNELIA	3,129	1,944	3,505	2,188		
208330	St. s.	CORZAL	3,109	1,920	3,225	2,198		
217197	St. s.	CORRALES	2,146	1,287	2,315	1,467		
219269	St. s.	CORVUS	5,551	3,422	6,604	4,655	6,096	4,394
218428	St. s.	COSTIGAN	6,126	3,800	6,529	4,728		
218760	St. s.	COTATI	5,963	4,385	6,503	4,792	6,027	4,525
217287	Os. s.	COURAGEOUS	7,572	4,826	8,308	5,850	7,773	5,582
217810	St. s.	COVENA	2,372	1,413	2,765	1,799	2,723	1,978
218873	St. s.	COYA	4,954	3,074	5,667	4,227	5,270	4,013
216948	St. s.	CRAINCREEK	2,292	1,367	2,384	1,500		
221033	St. s.	CRAMPTON ANDERSON	6,998	4,303	7,406	5,159	7,277	5,282
217024	St. s.	CRANENEST	2,292	1,367	2,407	1,502		
219203	St. s.	CRANFORD	6,527	4,049			6,686	4,927

Official No.	Rtg	Name of vessel	United States certificate tonnage		Panama Canal certificate tonnage		Suez Canal certificate tonnage	
			Gross	Net	Gross	Net	Gross	Net
STEAM AND MOTOR VESSELS—Continued								
212880	St. s.	CRASTER HALL	4,319	2,758	4,945	3,508		
211044	St. s.	CRICKET	1,130	773	1,410	916		
210103	St. s.	CRIPPLE CREEK	6,320	4,668	6,931	5,045	6,465	4,801
146934	St. s.	CRISTOBAL	9,604	7,026	10,697	8,063		
212572	St. s.	CROFTON HALL	5,378	3,322	6,958	5,192		
220039	Ol. s.	CROWN CITY	5,428	3,374	6,736	4,881		
220582	St. s.	CULBERSON	5,453	3,395				
210905	Ol. s.	CUIRORE	6,891	4,222	7,956	4,806		
210540	Ol. s.	Culburn	2,353	1,770	2,420	1,740	2,426	1,920
210241	St. s.	CUTTYHUNK	3,545	2,174	3,958	2,581	3,663	2,478
218254	St. s.	CUZZO	5,496	3,443	6,547	4,864		
214353	St. s.	D. G. SCOFIELD	7,074	4,323	8,698	5,935		
215878	St. s.	D. J. MORAN	6,669	4,091	7,684	5,249		
210753	St. s.	DAKOTAN	6,537	4,039	7,166	5,094		
219262	St. s.	DANNEDAIKE	4,310	2,520	4,613	3,018	4,430	3,179
219809	St. s.	DARDEN	5,189	3,155	5,410	3,627	5,321	3,984
220335	St. s.	DARTFORD	5,186	3,686	5,403	3,753		
218818	St. s.	DAUPERATA	5,720	3,545	6,731	4,806	6,315	4,654
210643	St. s.	DAVENPORT	5,491	3,370	6,529	4,712	6,075	4,452
221427	St. s.	DAVID MCKELVY	6,820	4,242	7,629	5,325		
214491	Ol. s.	DAWNLITE	1,976	1,601	2,044	1,553	2,036	1,682
214568	Ol. s.	DAYLITE	1,976	1,601	2,115	1,679	2,032	1,679
210012	St. s.	DEAN EMERY	6,664	4,148	7,709	5,517		
210134	St. s.	DEFACTO	4,800	2,999	5,682	4,086	6,075	4,452
219154	St. s.	DELAWARE RIVER	2,606	1,612	2,865	1,654	2,713	1,622
221893	St. s.	DELAWARE SUN	8,961	5,617	9,402	6,586		
215963	St. s.	DELECTO	1,078	2,414	4,419	3,230		
218311	St. s.	DELFINA	3,480	2,060	3,804	2,340	3,576	2,363
218467	St. s.	DELIGHT	4,814	2,991	5,667	4,075	5,261	3,980
218980	St. s.	DELISLE	3,478	2,064	3,803	2,350	3,575	2,361
221218	St. y.	DELPHINE	1,255	653	1,424	765	1,379	868
22759	St. s.	DENALI	3,333	2,015	3,807	2,503	3,576	2,333
220449	St. s.	DEPERE	3,475	2,063	3,803	2,344		
217406	St. s.	DEBANOF	5,227	3,827	5,711	4,243		
220599	St. s.	DERBLAY	3,475	2,065	3,803	2,319	3,575	2,333
218639	St. s.	DERBYLINE	7,063	4,348	7,440	5,173	7,355	5,394
218888	St. s.	DEROICHE	7,058	4,349	7,452	5,199	7,322	5,344
219258	St. s.	DETROIT-WAYNE	2,606	1,612	2,865	1,654	2,713	1,622
218900	St. s.	DEWEY	5,630	3,495	6,693	4,910	6,098	4,557
218008	St. s.	DIABLO	5,997	4,467	6,562	4,889	6,096	4,623
220007	St. s.	DIAMOND CEMENT	3,003	2,488	4,197	2,902	4,109	2,968
217540	St. s.	DIAMOND HEAD	5,444	3,334	6,433	4,648		
22190	St. s.	DIANA DOLLAR	7,033	4,321	7,582	5,521	7,065	5,200
222822	St. s.	DICKENSON	831	391	860	393		
219008	St. s.	DILLWYN	6,913	4,262	7,441	5,099	7,312	5,335
219462	St. s.	DILWORTH	7,045	4,351	7,441	5,099	7,312	5,334
217890	St. s.	DIO	4,823	3,038	5,708	4,131	5,279	3,885
221016	St. s.	DISTRICT OF COLUMBIA	7,641	4,677	8,097	5,431	7,947	5,728
227107	St. s.	DIXIE	8,188	4,918	9,594	7,296		
221735	St. s.	DIXIE ARROW	8,046	4,960	9,744	7,140		
218390	St. s.	DOCHET	4,834	3,045	5,705	4,167	5,280	3,868
218816	St. s.	DOMINO	3,170	1,903	3,795	2,660	3,554	2,604
219799	St. s.	DONALD MCKAY	5,635	3,415	6,528	4,730	6,075	4,730
220664	Ol. s.	Donna Lane	2,185	1,597	2,246	1,573	2,246	1,691
203813	St. s.	DOROTHY ALEXANDER	5,453	2,546	6,070	3,128		
218109	St. s.	DOROTHY LUCKENBACH	8,536	5,369	9,204	6,861		
219332	St. s.	DRYDEN	6,816	3,567	7,983	5,882		
220286	St. s.	DUNGANNON	7,267	4,485	7,628	5,336	7,515	5,527
217612	St. s.	DUQUESNE	6,262	3,872	7,285	5,346	6,751	4,899
220410	St. s.	DURANGO	7,125	4,395	7,613	5,301	7,513	5,526
221181	St. s.	E. J. SADLER	9,638	6,014	11,020	7,988		
225482	St. s.	E. M. CLARK	9,617	6,020	11,063	8,033		
221107	St. s.	E. R. KEMP	4,887	2,847	5,352	3,454	5,255	3,831
221269	Ol. s.	E. T. BEDFORD	9,563	5,978	10,994	7,893	10,868	8,428
221210	St. s.	E. W. SINCLAIR	4,887	2,847	5,352	3,454	5,290	3,864
219921	St. s.	EAGLE	6,273	3,834	8,201	6,226	7,796	6,023
216802	Ol. s.	EAST INDIAN	8,159	5,160	8,787	6,275		
218371	St. s.	EAST SIDE	4,750	2,899	5,201	3,725		
217478	St. s.	EASTERLING	5,866	4,399	5,967	4,449	5,878	4,532
219273	St. s.	EASTERN BREEZE	4,673	3,390			4,702	3,568
216482	St. s.	EASTERN CHIEF	4,660	3,578	4,765	3,524		
219750	St. s.	EASTERN CRAG	3,826	2,346	4,128	2,813	4,106	2,936
217168	St. s.	EASTERN CROSS	4,390	2,694	4,762	3,379		
219870	St. s.	EASTERN CROWN	5,241	3,286	5,982	3,719	5,795	4,267
219949	St. s.	EASTERN DAWN	5,842	3,627	6,230	4,504	5,867	4,306
216793	St. s.	EASTERNER	5,840	4,407	5,945	4,561		
219851	St. s.	EASTERN GLADE	5,653	3,521	6,108	4,335	5,744	4,111

Official No.	Rig	Name of vessel	United States certificate tonnage		Panama Canal certificate tonnage		Suez Canal certificate tonnage	
			Gross	Net	Gross	Net	Gross	Net
STEAM AND MOTOR VESSELS—Continued								
220148	St. s.	EASTERN GLEN	5,570	3,545	6,152	4,330	5,707	4,159
219597	St. s.	EASTERN GUIDE	3,704	2,267	4,358	3,073	4,085	2,871
216730	St. s.	EASTERN KING	2,995	1,814	3,251	2,270		
219648	St. s.	EASTERN KNIGHT	6,588	4,150	7,643	5,657	7,232	5,414
220113	St. s.	EASTERN MAID	3,141	1,902			3,246	2,338
219646	St. s.	EASTERN MOON	5,716	4,271	5,904	4,321	5,840	4,445
219795	St. s.	EASTERN PILOT	3,162	1,924	3,287	2,188	3,266	2,324
219859	St. s.	EASTERN PLANET	5,815	3,604	6,235	4,480	5,840	4,290
216706	St. s.	EASTERN QUEEN	5,834	4,417	6,048	4,402		
216617	St. s.	EASTERN SEA	5,838	4,493	5,934	4,415		
217291	St. s.	EASTERN SHORE	6,731	5,124	6,898	5,086		
216543	St. s.	EASTERN STAR	4,330	3,282	4,477	3,222		
216461	St. s.	EASTERN SUN	5,851	4,581	6,021	4,551		
220803	St. s.	EASTERN SWORD	3,785	2,286	4,153	2,849	3,904	2,733
220615	St. s.	EASTERN TEMPLE	3,673	2,235	3,789	2,490	3,755	2,667
217085	St. s.	EASTPORT	4,385	2,705	4,472	3,089		
217372	St. s.	EAST WIND	5,899	4,414	6,066	4,442		
217456	El. s.	ECLIPSE	7,589	4,856	8,293	6,078	7,639	6,618
214368	St. s.	ECUADOR	5,544	3,435	6,026	4,178		
217336	St. s.	EDENTON	6,958	5,437	7,478	5,906	7,011	5,594
214040	St. s.	EDGAR F. LUCKENBACH	8,014	5,138	8,568	6,648		
217433	St. s.	EDGEFIELD	0,990	5,511	7,476	5,900		
217806	St. s.	EDGEHILL	0,868	6,264	7,451	5,845		
217892	St. s.	EDGEMONT	6,865	5,359	7,448	5,868		
218017	St. s.	EDGEMOOR	7,038	5,888	7,486	5,852		
213472	St. s.	EDITH	3,382	2,121	3,717	2,728		
218887	St. s.	EDITOR	0,326	3,972	6,934	5,102	6,468	4,919
210767	St. s.	EDNA CHRISTENSON	2,244	1,321	2,600	1,685		
214560	St. s.	EDWARD LUCKENBACH	7,916	5,087	8,543	6,427		
212756	St. s.	EDWARD PEIRCE	4,387	3,228	4,591	3,261		
223611	St. s.	EDWARD L. SHEA	0,546	4,090	6,977	4,881		
215948	St. s.	EDWIN CHRISTENSON	5,708	3,498	6,003	4,932		
218667	St. s.	EDLBECK	0,318	4,726	6,928	5,103	6,402	4,915
219207	St. s.	EFFINGHAM	6,421	4,677	6,932	5,187	6,466	4,883
219235	St. s.	EFFNA	6,378	4,009	6,633	5,732	6,467	4,864
219278	St. s.	EGLANTINE	6,325	3,972	6,932	5,130	6,466	4,861
219307	St. s.	EGREMONT	6,864	5,256	7,490	5,882	7,020	5,527
218284	St. s.	EL CAPITAN	2,227	1,340	2,939	2,020		
217605	St. s.	EL CEDRO	2,512	1,527	2,751	1,718		
216215	St. s.	EL SALVADOR	4,847	2,889	5,710	4,023		
210635	St. s.	EL SEGUNDO	3,663	2,228	3,811	2,348		
217994	St. s.	EL DENA	6,990	5,321	7,485	5,747		
216615	St. s.	ELDORADO	2,189	1,289	2,439	1,602		
227064	St. s.	ELEANOR BOLING	598	246	643	303		
219435	St. s.	ELEANOR CHRISTENSON	5,411	3,386	6,572	4,788		
219715	St. s.	ELENOR	3,482	2,112	3,795	2,684	3,654	2,604
215082	St. s.	ELINOR	4,280	2,618	4,380	3,022	4,335	3,153
220667	St. s.	ELISHA WALKER	7,252	4,526	7,978	5,899	7,335	5,627
219322	St. s.	ELIZABETH	3,482	2,112	3,795	2,657		
218948	St. s.	ELKHORN	6,321	4,723	6,941	5,210	6,465	4,915
218135	St. s.	ELMSPORT	6,865	5,348	7,490	6,721	7,020	6,619
216924	St. s.	ELWIN C. HALE	2,084	1,223	2,256	1,421		
220807	St. s.	EMERGENCY AID	5,477	3,380	6,534	4,742		
221460	St. s.	EMIDIO	6,900	4,248	7,433	5,089	7,433	5,058
216466	St. s.	EMILIA	4,719	2,918	6,160	4,389	5,648	4,136
219755	St. s.	EMMA H. COPPAGE	7,017	4,357	7,218	5,184		
221600	St. s.	EMPIRE ARROW	8,046	4,960	9,841	6,046	9,580	7,244
218985	St. s.	ENDICOTT	6,319	4,720	6,929	5,182	6,403	4,913
220275	St. s.	ENSLEY CITY	6,157	3,801	7,330	5,239		
218923	St. s.	ENITACIO PESSOA	5,989	3,707	6,520	4,658		
216535	St. s.	ERNEST H. MEYER	2,186	1,325	2,809	1,946		
212006	St. s.	ESPARTA	3,304	2,071	3,679	2,373		
219742	St. s.	ETHAN ALLEN	7,621	4,831	8,978	6,525	8,499	6,301
96659	Ol. s.	ETHEL M. STERLING	1,040	838	1,085	840		
219849	St. s.	ETHYL	2,686	1,665			2,771	1,665
220907	St. s.	EUGENE V. R. THAYER	7,137	5,111	7,864	5,546	7,421	6,619
213801	St. s.	EURANA	5,688	3,516	7,381	5,595		
215745	St. s.	EVANSVILLE	3,944	2,370	4,125	3,143		
210004	St. s.	EVELYN	3,140	2,443	3,615	2,560		
204579	St. s.	EVERETT	5,065	3,097	5,710	3,106		
218942	St. s.	EVERETT	5,773	3,571	6,763	4,780	6,373	4,695
210858	St. s.	EVERGREEN CITY	5,990	3,709	6,520	4,712	6,075	4,462
219481	St. s.	EXAMELIA	6,081	3,163	6,130	4,380		
220194	St. s.	EXANTHIA	5,673	3,484	6,579	4,825	6,122	4,512
220989	St. s.	EXARCHI	5,976	3,700	6,529	4,712		
219077	St. s.	EXAMINER	4,969	3,037	6,130	4,380		
219683	St. s.	EXBROOK	4,846	3,003	5,659	4,056	5,252	3,980
218683	St. s.	EXCELLENCY	5,052	3,093	6,155	4,411		

Official No.	Rig	Name of vessel	United States certificate tonnage		Panama Canal certificate tonnage		Suez Canal certificate tonnage	
			Gross	Net	Gross	Net	Gross	Net
STEAM AND MOTOR VESSELS—Continued								
218480	St. s.	EXCELLO	4,990	3,051	6,105	4,355		
219018	St. s.	EXCELSIOR	5,610	3,387				
218136	St. s.	EXCHANGE	4,071	3,070	0,131	4,232	5,584	3,875
219873	St. s.	EXCHESTER	4,964	3,034	0,180	4,380	5,652	4,130
220552	St. s.	EXECUTIVE	5,109	3,116	0,160	4,433	5,682	4,068
219033	St. s.	EXERMONT	4,969	3,037	0,130	4,380	5,652	4,140
217373	St. s.	EXFORD	5,027	3,461	6,564	4,896	6,114	4,575
217730	St. s.	EXHIBITOR	5,106	3,097	6,105	4,393		
219447	St. s.	EXILONA	5,989	3,709	0,529	4,658		
218505	St. s.	EXIRIA	4,999	3,074	6,105	4,355		
217938	St. s.	EXMINSTER	4,985	3,048	6,105	4,355		
218960	St. s.	EXMOOR	4,909	3,037	6,105	4,355		
219712	St. s.	EXMOUTH	5,120	3,117	6,209	4,317	5,682	3,961
217611	St. s.	EXPORTER	6,029	4,122	7,285	5,256	6,751	4,899
218091	St. s.	EXPRESS	4,969	3,037	6,130	4,380	5,630	3,919
219396	St. s.	EXTAVIA	5,091	3,119	6,130	4,380		
217885	St. s.	EXTON	5,083	3,113	6,105	4,355		
221695	St. s.	F. H. HILLMAN	9,835	6,006	11,225	7,913	11,134	8,391
217173	St. s.	F. H. WICKETT	4,753	4,709	9,668	7,034		
216608	St. s.	F. J. LUCKENBACH	7,821	4,951	8,508	6,179		
214873	St. s.	F. Q. BARSTOW	9,003	5,616	10,530	7,604		
221143	St. s.	FAIRFIELD CITY	5,686	3,450	7,011	5,450	7,124	5,220
218427	St. s.	FALCON	2,968	1,760	3,146	1,909		
219654	St. s.	FALMOUTH	2,606	1,612			2,606	1,612
219247	St. s.	FARGO	2,606	1,612	2,857	1,783	2,606	1,612
217147	St. s.	FEDERAL	6,863	4,809	7,282	5,138	6,751	4,948
214726	St. s.	FELIX TAUSSIG	5,856	3,662	7,066	4,964		
215733	St. s.	FELTORE	7,117	4,498	7,808	5,139		
216505	St. s.	FIRMORE	7,117	4,431	7,847	5,185		
218097	St. s.	FIRTHCLIFFE	6,075	3,780	6,500	4,765	6,109	4,500
219792	St. s.	FISHKILL	5,628	3,477	6,565	4,621	6,109	4,500
210587	St. s.	FLORENCE LUCKENBACH	4,953	3,197	0,002	4,621		
210812	St. s.	FLORENCE OLSON	1,437	891	1,437	891		
216220	St. s.	FLORIDIAN	4,697	2,894	5,477	3,898		
218596	St. s.	FLUOR SPAR	5,055	3,095	6,105	4,355		
220354	St. s.	Forest King	2,426	1,724	2,553	1,702	2,553	1,845
219759	St. s.	FORT ARMSTRONG	3,249	1,983	3,984	2,628	3,663	2,478
207985	St. s.	Fort Bragg	912	498	986	587		
217319	St. s.	FORT WAYNE	6,231	3,921	6,736	4,945	6,319	4,688
221868	St. s.	FRANCIS E. POWELL	7,096	4,325	7,860	5,101		
216260	Ol. s.	FRANK LYNCH	1,893	1,125	2,283	1,369		
221147	St. s.	FRANK G. DRUM	7,048	4,295	7,525	5,123		
220865	St. s.	FRANKLIN K. LANE	6,998	4,302	7,405	5,131	7,277	5,281
215635	St. s.	FREDERIC EWING	6,773	4,157	7,405	5,176		
215424	St. s.	FREDERIC R. KELLOGG	7,127	4,418	7,178	4,963		
217055	St. s.	FRED W. GREEN	2,292	1,376	2,360	1,501		
215847	St. s.	FRED W. WELLER	9,485	5,899	10,928	7,710	10,751	8,163
216032	St. s.	FREEMAN	3,350	1,949	3,716	2,238		
219830	St. s.	FREEPORT SULPHUR NO. 5	4,127	2,440	4,940	3,310	4,510	3,364
220040	St. s.	FREEPORT SULPHUR NO. 6	4,487	2,649	4,726	2,988	4,685	3,237
210837	St. s.	FRIEDA	3,365	1,901	3,922	2,024		
217780	St. s.	GALAHAD	5,728	3,547	6,726	4,893	6,310	4,729
219983	St. s.	GALENA	5,174	3,106	5,548	3,634	5,441	4,123
221070	St. s.	GARGOYLE	7,002	4,303	7,510	4,989	7,659	5,506
220250	St. s.	GARNET HULINGS	7,311	4,555	7,484	5,242	7,401	5,364
220023	St. s.	GATEWAY CITY	5,978	3,700	6,529	4,712	6,075	4,444
210735	St. s.	GENE CRAWLEY	3,184	2,488	3,332	2,512		
220740	St. s.	GENERAL H. M. SHERMAN	6,089	3,850	6,575	4,912		
218718	St. s.	GENEVIEVE LYKES	2,689	1,667	2,968	2,078	2,680	2,014
220859	St. s.	GEORGE PEIRCE	5,462	3,365	6,527	4,712		
220760	St. s.	GEORGE E. WERD	5,975	3,710	6,527	4,712	6,075	4,457
215154	St. s.	GEORGE G. HENRY	6,265	3,849	7,221	4,988		
218620	St. s.	GEORGE H. JONES	6,689	4,165	7,089	5,667		
216388	St. s.	GEORGE W. BARNES	6,531	4,703	6,763	4,759		
216290	St. s.	GEORGIAN	4,691	2,899	5,483	3,925		
219474	St. s.	GEORGIAN	4,821	2,981	5,719	4,023	5,335	3,875
219628	St. s.	GEORGIAN	5,816	3,567	7,083	5,882		
217687	St. s.	GLENDAYLE	2,246	1,348	2,940	2,023		
227632	Ol. s.	Glenn-Mayne	431	239	436	235		
218656	St. s.	GLEN RIDGE	5,104	3,720	5,201	3,725		
216529	St. s.	GLEN WHITE	5,438	3,349	5,739	3,623		
217639	St. s.	GLENDOLA	2,246	1,348	2,760	1,824		
213369	St. s.	GLENPOOL	5,256	3,195	6,019	4,272		
217906	St. s.	GOLDEN BEAR	5,342	3,339	6,647	4,698		
218426	St. s.	GOLDEN CROSS	5,681	3,529	6,696	4,953	6,100	4,550
218048	St. s.	GOLDEN EAGLE	5,436	3,405	6,447	4,600		

Official No.	Rig	Name of vessel	United States certificate tonnage		Panama Canal certificate tonnage		Suez Canal certificate tonnage	
			Gross	Net	Gross	Net	Gross	Net
STEAM AND MOTOR VESSELS—Continued								
219832	St. s.	GOLDEN HARVEST	5,644	3,524	6,617	4,631		
217492	St. s.	GOLDEN KAURI	5,560	3,471	6,619	4,483		
210416	St. s.	GOLDEN PEAK	7,031	4,381	7,495	5,635	7,025	5,527
218782	St. s.	GOLDEN ROD	5,775	3,572	6,755	4,899	6,376	4,697
218812	St. s.	GOLDEN STAR	6,379	4,017	6,928	5,102	6,376	4,806
220763	St. s.	GOLDEN STATE	5,645	3,517			5,978	4,524
210551	St. s.	GOLDEN WALL	6,076	3,729			6,194	4,527
210541	St. s.	GOLDEN WEST	5,587	3,466	6,695	4,903	6,100	4,489
216971	St. s.	GOODFPEED	2,395	1,463	2,556	1,727		
216871	St. s.	GOVERNOR JOHN LIND	3,431	2,039	3,643	2,184		
218417	St. s.	GRAYS HARBOR	6,999	5,442	7,488	5,680	7,019	5,577
219892	St. s.	GREENLAND	5,502	3,388	6,527	4,692	6,075	4,452
221536	St. s.	GREYLOCK	7,460	4,520	7,946	5,698		
220755	St. s.	GRIFFDU	1,484	828	1,818	925		
215880	St. s.	GUATEMALA	4,869	2,802	5,776	4,081		
219110	St. s.	GUAYAQUIL	2,592	1,613	2,874	1,944		
218042	St. s.	GUIMBA	6,100	4,545	6,501	4,800		
222750	St. s.	GULFBREEZE	6,651	4,169	6,989	4,976		
213099	St. s.	GULF COAST	5,188	3,202	5,345	3,871		
225390	Ol. s.	GULFCREST	8,952	5,590	9,849	6,450		
220208	St. s.	GULF OEM	6,784	4,207	7,612	5,402		
221003	St. s.	GULFKING	6,560	4,098	6,990	4,900	6,855	5,102
216299	St. s.	GULFLAND	5,276	3,207	5,371	3,656		
212524	St. s.	GULFLIGHT	5,188	3,202	5,243	3,867		
214827	St. s.	GULFMAID	6,225	3,248	5,295	3,673		
221244	St. s.	GULFPENN	8,802	5,522	9,394	6,365		
221612	St. s.	GULFWAX	8,802	5,522	9,394	6,366		
215404	St. s.	GULF OF MEXICO	7,807	4,867	9,667	6,763		
219527	Ol. s.	GULF OF VENEZUELA	6,629	4,124	7,220	4,706	7,155	5,167
210514	St. s.	GULFOIL	5,188	3,202	5,343	3,871		
219800	St. s.	GULFPOINT	6,972	4,293	7,426	5,128	7,295	5,316
226315	Ol. s.	GULFPRIDE	12,510	7,834	13,126	9,270	13,129	9,928
221213	St. s.	GULFPRINCE	6,560	4,098	6,990	4,900	6,855	5,105
217775	St. s.	GULFQUEEN	6,599	4,117	6,980	4,940		
220575	St. s.	GULFSTAR	6,969	4,361	7,274	5,099	7,340	5,559
220675	St. s.	GULFSTATE	7,216	4,452	7,643	5,324	7,514	5,512
212676	St. s.	GULFSTREAM	5,188	3,202	5,345	3,867		
219453	St. s.	GULFTRADE	6,776	4,223	7,420	5,446		
217973	St. s.	GUNSTON HALL	6,182	3,841	6,566	4,762	6,111	4,499
214615	St. s.	H. C. FOLGER	7,086	4,389	7,461	5,159		
212719	St. s.	H. F. ALEXANDER	8,357	3,708	10,907	6,390		
219017	St. s.	H. F. MORSE	6,054	3,715	6,564	4,717	6,110	4,498
214066	St. s.	H. H. ROGERS	8,807	5,488	10,333	7,475		
216450	St. s.	H. M. FLAGLER	8,207	6,183	8,450	6,089	8,345	6,417
221784	St. s.	H. M. STOREY	9,838	6,007	11,224	7,849	11,132	8,399
221701	Ol. s.	H. T. HARPER	3,803	2,300			3,909	2,886
217566	St. s.	H. W. BAXTER	2,428	1,464	2,854	1,938	2,634	1,872
218631	St. s.	HADDON	3,545	2,174	3,958	2,581	3,663	2,478
219063	St. s.	HADNOT	6,258	3,856	6,706	4,639	6,614	4,965
219287	St. s.	HAGAN	6,373	3,934	6,728	4,737	6,614	4,965
219418	St. s.	HAGOOD	6,866	4,221	7,426	5,094	7,295	5,316
220242	St. s.	HAHIRA	6,855	4,234	7,427	5,187	7,527	5,553
219659	St. s.	HAITI	2,606	1,612				
220521	St. s.	HALO	6,886	4,232	7,434	5,145	7,513	5,526
220585	St. s.	HALSEY	7,088	4,389	7,643	5,339	7,513	5,526
217440	St. s.	HAMIAN F. MCCORMICK	3,317	2,025	3,883	2,485		
211888	St. s.	HAMPDEN	4,725	2,779	4,885	3,221		
219118	St. s.	HAMPTON ROADS	2,689	1,667	2,968	2,019	2,821	1,880
220925	St. s.	HAMPTON ROADS	7,529	2,779	8,093	5,347	7,947	5,728
220936	St. s.	HANLEY	7,583	4,825	8,310	6,005	7,657	5,560
219098	St. s.	HANOVER	5,816	3,557	7,982	5,911	7,516	5,692
215152	St. s.	HAROLD WALKER	6,353	3,925	6,973	4,523		
210590	St. s.	HARRY FARNUM	3,098	2,364	3,201	2,341		
218157	St. s.	HARRY LUCKENBACH	8,715	5,489	9,262	6,853		
220700	St. s.	HARVESTER	6,532	4,059	6,977	5,183		
219495	St. s.	HASLEHURST	3,545	2,174	3,958	2,581	3,663	2,478
218764	St. s.	HATHIE	5,989	4,431	6,499	4,764	6,029	4,533
218977	St. s.	HATHAWAY	5,991	4,434			6,054	4,563
215855	St. s.	HATTERAS	4,919	3,836	5,125	3,814	5,044	3,974
203791	St. s.	HAVANA	6,678	4,076	7,800	5,379		
217933	St. s.	HAWAIIAN	6,264	3,836	6,766	4,767		
219024	St. s.	HAWARPEN	6,042	3,745	6,525	4,746	6,055	4,500
200088	St. s.	HAXTUM	6,041	3,746	6,525	4,748	6,050	4,499
220255	St. s.	HAYDEN	6,042	3,746	6,064	4,762	6,055	4,500
220411	St. s.	HAYMON	6,042	3,746	6,520	4,756	6,055	4,507
220651	St. s.	HEBER	6,041	3,746			6,064	4,507
217952	St. s.	HEFFRON	7,611	4,886	8,312	6,097	7,705	5,788
218209	St. s.	HEGIRA	7,588	4,818	8,353	6,113	7,649	5,680

Official No.	Rig	Name of vessel	United States certificate tonnage		Panama Canal certificate tonnage		Suez Canal certificate tonnage	
			Gross	Net	Gross	Net	Gross	Net
STEAM AND MOTOR VESSELS—Continued								
214503	St. s.	HELEN	3,128	1,044	3,505	2,188		
217704	St. s.	HENRY CLAY	8,160	6,308	8,674	6,256		
210993	St. s.	HENRY STEERS	5,930	3,713	6,527	4,699	6,075	4,452
221211	St. s.	HENRY D. WHITON	4,438	2,733	5,367	2,925	5,041	3,337
220879	St. s.	HENRY S. GROVE	6,220	3,812	6,755	4,688		
212697	St. s.	HERBERT G. WYLIE	4,292	2,579	4,200	3,079		
215969	St. s.	HERBERT L. PRATT	7,118	4,477	7,409	5,396		
221127	Ol. s.	HERMAN FALK	7,245	4,308	7,862	5,019		
220895	St. s.	HERMAN FRANCH	4,421	2,778	5,349	2,950	5,026	3,340
219581	St. s.	HIGHO	4,828	2,938	5,656	4,062	5,250	3,986
219953	St. s.	HINCKLEY	4,755	2,912	5,193	3,663	5,137	3,825
220527	St. s.	HOLLYWOOD	5,515	3,510	6,684	5,030		
219706	St. s.	HORACE LUCKENBACH	6,475	4,008	8,600	6,363	8,172	6,035
212693	St. s.	HOWICK HALL	5,096	3,131	6,095	4,381		
218221	St. s.	HOXBAR	7,043	4,347	7,421	5,174	7,330	5,349
217610	St. s.	HOXIE	4,623	2,838	5,139	3,519	5,036	3,698
218579	St. s.	HUGOTON	6,943	4,267	7,429	5,147	7,297	5,318
218771	St. s.	HUGENOT	6,964	4,232	7,304	5,099	7,260	5,283
219741	St. s.	HUTCHINSON	3,545	2,179	4,053	2,619		
220513	St. s.	I. C. WHITE	7,013	4,364	7,529	5,840	7,335	5,527
219153	St. s.	ICELAND	5,160	3,365	6,528	4,690		
221400	St. s.	ILLINOIS	6,688	4,142	7,150	5,330		
218859	St. s.	IMLAY	7,055	4,352	7,218	5,025	7,155	5,239
217172	St. s.	INDEPENDENCE	7,597	4,753	8,290	6,063	7,661	5,684
220447	St. s.	INDEPENDENCE HALL	5,050	3,076	6,160	4,433	5,682	4,068
221086	St. s.	INDIA ARROW	8,327	5,176	10,084	7,426	9,983	7,688
217165	St. s.	INDIANAPOLIS	8,134	6,121	8,604	6,034		
217242	St. s.	INGOLD	3,257	2,053	3,958	2,595	3,663	2,478
218009	St. s.	INNOKE	6,093	3,757	6,841	4,686		
218137	St. s.	INTAN	5,490	4,829	6,529	4,690		
218721	St. s.	INTERNATIONAL	2,715	1,690	2,931	2,043		
217093	St. s.	INVINCIBLE	7,592	4,829	8,329	6,157		
219627	St. s.	IOWA	5,724	3,564			5,078	4,555
212144	St. s.	IOWAN	6,438	4,013	7,079	5,028		
218293	St. s.	IPSWICH	5,689	3,399	6,616	4,614		
219174	St. s.	IRENE	5,689	2,112	3,795	2,657		
100736	St. s.	IRGQUIS	1,769	1,202	1,265	787		
219066	St. s.	IRVINGTON	5,584	3,399	6,565	4,705	6,109	4,500
92794	St. s.	IRIS	2,830	1,736	3,030	2,021		
214669	St. s.	ISAAC T. MANN	5,266	3,354	5,629	3,605		
208011	St. s.	ISABELA	3,109	1,920	3,223	2,205		
212094	St. s.	J. A. MOFFETT	6,521	4,012	6,625	4,427		
214109	St. s.	J. B. JOHN	2,172	1,401			2,194	1,693
215852	St. s.	J. C. DONNELL	9,783	7,165	10,435	7,304		
216747	St. s.	J. C. FITZSIMMONS	6,715	4,119	7,378	5,753		
215903	St. s.	J. E. O'NEIL	7,070	4,460			7,240	5,573
217562	St. s.	J. L. LUCKENBACH	8,536	5,374	9,294	6,861		
214311	St. s.	J. M. DANZIGER	6,093	3,748	6,063	4,886		
221402	St. s.	J. N. PEW	9,074	6,473	9,494	6,612		
219221	St. s.	J. R. GORDON	5,557	3,430	6,581	4,784		
216610	El. s.	J. W. VAN DYKE	4,928	3,045	5,174	3,528		
221450	St. s.	J. FLETCHER FARRELL	7,061	4,350	7,780	5,561	7,649	5,781
217597	St. s.	JACONA	4,843	3,006	5,692	4,197		
216335	St. s.	JADDEN	6,869	5,258	7,496	5,823	7,025	5,529
220707	St. s.	JALAPA	6,085	4,386	6,580	4,356	6,103	4,681
220110	St. s.	JAMES GRIFFITHS	3,545	2,179	3,983	2,624		
214810	St. s.	JAMES MCGEE	9,551	5,920	10,904	7,909	10,850	8,447
220441	St. s.	JAMES OTIS	8,292	6,168	8,985	6,587		
218832	St. s.	JAMES RIVER	2,609	1,610			2,701	1,711
216513	St. s.	JAMES ELLWOOD JONES	3,317	1,929	3,715	2,157		
216223	St. s.	JANE CHRISTENSON	5,775	3,615	6,615	4,966		
220794	St. s.	JANELEW	6,085	4,391	6,579	4,888	6,103	4,686
220831	St. s.	JAPAN ARROW	8,327	5,176	10,084	7,426	7,485	7,688
221272	St. s.	JAVA ARROW	8,327	5,176	10,084	7,388	9,983	7,688
216967	St. s.	JEAN	4,902	3,028	5,140	3,520	5,059	3,740
217117	St. s.	JEAN WEEMS	2,359	1,448	2,501	1,599		
215542	St. s.	JEANNETTE SKINNER	5,715	4,384	6,035	6,090		
220769	St. s.	JEFFERSON MYERS	7,582	4,826	8,300	6,020		
210406	St. s.	JOHN ADAMS	7,809	4,969	8,973	6,694		
220545	St. s.	JOHN ENGLIS	5,975	3,710	6,527	4,713	6,075	4,457
220211	St. s.	JOHN JAY	8,292	6,614	8,985	6,585		
219397	St. s.	JOHN ROACH	5,980	3,713	6,527	4,657		
220660	St. s.	JOHN STEVENS	5,975	3,710	6,527	4,713	6,075	4,457
220646	St. s.	JOHN WORTHINGTON	8,194	5,934	8,491	6,096	8,367	6,310
221608	St. s.	JOHN D. ARCHBOLD	14,054	8,790	14,785	10,313		
220185	St. s.	JOLEE	4,994	3,033	6,160	4,426	5,648	3,935

Official No.	Rig	Name of vessel	United States certificate tonnage		Panama Canal certificate tonnage		Suez Canal certificate tonnage	
			Gross	Net	Gross	Net	Gross	Net
STEAM AND MOTOR VESSELS—Continued								
219713	St. s.	JOMAR	5,101	3,107	6,160	4,389	5,648	4,136
213803	St. s.	JONANCY	3,289	1,980	3,640	2,189		
220787	St. s.	JOSEPH SEEP	6,972	4,393	7,825	5,616	7,399	5,584
220956	St. s.	JOSEPH M. CUDAHY	7,052	5,072	7,954	5,842	7,065	5,619
214677	St. s.	JULIA LUCKENBACH	7,906	5,080	8,543	6,402		
215800	St. s.	K. I. LUCKENBACH	7,832	5,007	8,552	6,236		
221174	St. s.	K. R. KINGSBURY	7,251	4,425	9,033	5,938		
216438	St. s.	KANSAN	6,339	3,911	6,779	4,924		
210902	St. s.	KATHERINE DONOVAN	993	592	1,131	711		
216090	St. s.	KATRINA LUCKENBACH	7,822	4,951	8,508	6,179		
219319	St. s.	KAYSEKA	5,989	3,709	6,529	4,658		
219275	St. s.	KEARNY	6,096	3,759	6,841	4,686	6,751	4,948
217777	St. s.	KEKETTICUT	6,072	3,740	6,571	4,860		
220656	St. s.	KEKOSKEE	5,124	3,553	5,550	3,867	5,483	4,163
219408	St. s.	KENOWIS	4,993	3,033	6,130	4,380		
207489	St. s.	KENTUCKIAN	6,479	4,039	7,049	4,941		
219724	St. s.	KERHONKSON	4,768	2,920	5,193	3,663	5,137	3,827
218740	St. s.	KEWANEE	3,550	2,125	3,660	2,268	3,618	2,441
218039	St. s.	KISHACQUILLAS	5,039	3,046	6,105	4,355		
218185	St. s.	KISNOP	5,874	4,536			6,235	4,838
218698	St. s.	KITTEGAUN	5,989	3,707	6,529	4,658		
218207	St. s.	KNOXVILLE	3,283	2,001	3,958	2,595	3,663	2,478
221587	St. s.	KNOXVILLE CITY	5,686	3,450	7,611	5,450		
216986	St. s.	L. J. DRAKE	6,693	4,786	7,405	5,062		
218865	St. s.	LABETTE	4,989	3,051	6,105	4,355	5,605	3,896
219018	St. s.	LACKAWANNA BRIDGE	3,545	2,174	3,958	2,581	3,663	2,478
213900	St. s.	LA BREA	6,665	4,157	7,150	4,765		
225181	St. s.	LA PERLA	3,678	2,223	4,033	2,261		
218790	St. s.	LAFOMO	5,562	3,434	6,105	4,355		
216600	St. s.	LAKE BENBOW	2,368	1,445	2,676	1,803		
218295	St. s.	LAKE ELKWATER	2,730	1,693	2,969	1,976	2,780	2,780
218100	St. s.	LAKE ELKWOOD	2,730	1,693	2,820	1,880	2,780	1,923
218713	St. s.	LAKE ELLENDALE	2,674	1,658	2,820	1,888	2,780	1,926
218448	St. s.	LAKE ELLENORAH	2,681	1,662	2,820	1,888	2,780	1,926
218897	St. s.	LAKE ELLERSLIE	2,674	1,658			2,793	1,861
219019	St. s.	LAKE ELLITHORPE	2,674	1,658	2,822	1,882	2,774	1,920
218959	St. s.	LAKE ELLSWORTH	2,674	1,658	2,822	1,882	2,774	1,920
219291	St. s.	LAKE ELMONT	2,674	1,658	2,932	1,892	2,774	1,843
218478	St. s.	LAKE FABLUS	2,606	1,612	2,763	1,739	2,713	1,778
218679	St. s.	LAKE FAGUNDUS	2,606	1,612	2,763	1,739		
218640	St. s.	LAKE FAIRFAX	2,606	1,612	2,866	1,832	2,713	1,778
219067	St. s.	LAKE FAIRPORT	2,606	1,612	2,865	1,654	2,713	1,622
218708	St. s.	LAKE FANBUSH	2,598	1,610	2,681	1,816		
219471	St. s.	LAKE FANDANGO	2,606	1,612	2,865	1,654	2,713	1,622
219480	St. s.	LAKE FANDON	2,606	1,612	2,865		2,713	1,622
218881	St. s.	LAKE FANSDALE	2,598	1,609	2,856	2,806		
218330	St. s.	LAKE FESTINA	2,559	1,586			2,665	1,565
218509	St. s.	LAKE FIBRE	2,571	1,588	2,823	1,740	2,638	1,650
219101	St. s.	LAKE FIGART	2,559	1,586	2,799	1,725	2,600	1,542
219115	St. s.	LAKE FIGHTING	2,559	1,586			2,600	1,542
218900	St. s.	LAKE FISCUS	2,713	1,679			2,771	1,864
219112	St. s.	LAKE FITCH	2,713	1,679	2,939	2,017	2,771	1,864
218805	St. s.	LAKE FLAGON	2,609	1,610			2,701	1,711
219068	St. s.	LAKE FLATONIA	2,609	1,610			2,701	1,711
219556	St. s.	LAKE FLORIS	2,606	1,612	2,857	1,783	2,606	1,612
216571	St. s.	LAKE FRANCES	2,016	1,621	2,146	1,363		
217670	St. s.	LAKE FREEBORN	2,622	1,621	2,766	1,746		
217857	St. s.	LAKE FUGARD	2,607	1,603			2,753	1,872
220129	St. s.	LAKE FURNAS	2,677	1,660	2,926	1,993	2,781	1,871
219121	St. s.	LAKE GAITHER	2,689	1,667	2,968	2,019	2,680	2,014
219120	St. s.	LAKE GALEWOOD	2,689	1,667	2,968	2,019	2,680	2,014
219816	St. s.	LAKE GANADO	2,677	1,660			2,781	1,871
218476	St. s.	LAKE GAZETTE	2,664	1,630	2,745	1,680	2,717	1,623
215765	St. s.	LAKE GEORGE	2,486	1,782	2,707	1,763		
219205	St. s.	LAKE GERT	2,637	1,619	2,871	1,771		
219894	St. s.	LAKE GEYSER	2,592	1,613	2,855	1,768		
219601	St. s.	LAKE GIDDINGS	2,592	1,613	2,855	1,768		
218115	St. s.	LAKE GILTA	2,664	1,654	2,762	1,742	2,712	1,779
218056	St. s.	LAKE GILTEDGE	2,664	1,654	2,879	1,816	2,712	1,779
218438	St. s.	LAKE GLASCO	2,606	1,612	2,626	1,662	2,806	1,832
217017	St. s.	LAKE GORIN	2,368	1,445	2,692	1,806		
218914	St. s.	LAKE INGLENOOK	2,606	1,612	2,865	1,654	2,713	1,622
221008	St. s.	LAKE MIRAFLORES	2,702	1,672	2,927	1,898		
216716	Ol. s.	LAKE ORMOC	2,368	1,445	2,529	1,668		
217657	St. s.	LAKE SAVOR	2,592	1,604	2,752	1,751	2,731	1,851
216278	St. s.	LAKE SHAWANO	2,177	1,287			2,145	1,516

Official No.	Rtg	Name of vessel	United States certificate tonnage		Panama Canal certificate tonnage		Suez Canal certificate tonnage	
			Gross	Net	Gross	Net	Gross	Net
STEAM AND MOTOR VESSELS—Continued								
219404	St. s.	LAKE TREADA	2,600	1,612	2,866	1,811		
210809	St. s.	LAKINA	2,059	1,233	2,350	1,488		
216451	St. s.	LANCASTER	5,871	3,530	7,935	5,841	2,142	1,421
219250	St. s.	LANDSDOWNE	5,479	3,378	0,527	4,657		
217837	St. s.	LARA	2,967	1,760	3,146	1,801		
226889	St. s.	LARRY DOHENY	6,805	4,167	7,494	5,198		
207935	St. s.	LATOUCHE	2,332	1,481	2,506	1,744		
217647	St. s.	LAUREL	4,206	2,639	6,556	4,874	4,353	3,179
220649	St. s.	LAVADA	6,052	3,762	6,566	4,778	6,103	4,533
221358	St. s.	LEBEC	6,900	4,250			7,302	5,319
223475	St. s.	LEBORE	8,289	4,546	14,325	4,635		
218450	St. s.	LEHIGH	4,983	3,046	6,142	4,276		
215535	St. s.	LEMUEL BURROWS	7,610	4,787	9,105	6,004		
220580	St. s.	LENA LUCKENBACH	6,749	4,211	7,217	5,295	6,801	4,972
221659	St. s.	LEVANT ARROW	8,046	4,960	9,841	6,985		
217883	St. s.	LEWIS LUCKENBACH	10,662	6,784	11,487	8,702	10,832	9,117
211738	St. s.	LEWIS K. THURLOW	3,306	2,097	3,441	2,944		
216541	St. s.	LIBERATOR	7,720	5,750	8,204	6,219		
217091	St. s.	LIBERTY	6,211	3,835	7,280	5,170	6,753	4,902
210752	St. s.	LIBERTY BELL	5,107	3,129	6,130	4,380	5,652	4,139
218597	St. s.	LIBERTY GLO.	4,970	3,060	6,105	4,355		
221073	St. s.	LJEBRE	7,057	4,327	7,567	5,089	7,743	5,667
219716	St. s.	LILLIAN	3,482	2,112	3,795	2,684	3,553	2,604
217850	St. s.	LILLIAN LUCKENBACH	8,536	5,369	9,294	6,865		
212592	St. s.	LIMON	3,266	2,039	3,680	2,231		
221413	Ga. s.	LIO	7,120	4,351	7,846	5,112	7,713	5,487
221031	St. s.	LIVINGSTON ROE	8,194	5,934	8,401	6,065		
218792	St. s.	LOCKPORT	6,214	3,751	6,610	4,569		
218077	St. s.	LORAIN	6,213	3,836	7,287	8,226	6,754	4,902
220203	St. s.	LORETTA	5,493	3,382	6,528	4,706	5,002	4,467
220519	St. s.	LORRAINE CROSS	5,127	3,124	6,100	4,433	5,682	4,068
214444	Ol. s.	LOS ALAMOS	3,262	2,002	3,424	2,100		
213902	St. s.	LOS ANGELES	6,752	4,205	7,193	4,903		
217997	St. s.	LOUISVILLE BRIDGE	3,283	2,000	3,958	2,595	3,663	2,478
221590	St. s.	LUBRICO	6,956	4,290	7,227	4,827		4,998
216147	St. s.	LUELLA	4,152	2,540	4,344	2,967	4,300	3,134
217424	St. s.	LUMBERMAN	2,333	1,389	2,808	2,607		1,868
219216	St. s.	LYCOMING	5,989	3,709	6,529	4,658		
220999	St. s.	M. F. ELLIOT	7,053	4,353	7,481	4,946	7,639	5,515
220478	St. s.	M. F. STERLING	2,360	1,379	2,416	1,486		
219301	St. s.	MCCREARY COUNTY	2,606	1,612	2,805	1,654	2,713	1,622
219117	St. s.	MAGMERIC	5,172	3,109	6,130	4,380		
220993	St. s.	MAKAWAO	3,253	1,977	3,985	628	3,663	2,478
217770	St. s.	MCKEESPORT	6,198	3,828	7,284	5,207	6,751	4,899
215581	St. s.	MAINE	5,988	3,737	6,926	5,024		
217046	St. s.	MAJOR WHEELER	3,431	2,038	3,641	2,214		
218485	St. s.	MAIDEN CREEK	5,753	3,562	6,105	4,355		
215581	St. s.	MAINE	5,988	3,737	6,936	5,024		
217844	St. s.	MAKAWELI	2,552	1,534	2,940	1,959		
217748	St. s.	MAKENA	2,729	1,853	2,765	1,799		
218005	St. s.	MAHUKONA	2,512	1,531	2,751	1,699	2,723	1,978
215832	St. s.	MAIKI	6,096	3,813	6,926	5,023		
220245	St. s.	MAKUA	3,545	2,174	3,984	2,619	3,663	2,478
219766	St. s.	MALA	3,545	2,174	3,984	2,612	3,663	2,478
212517	St. s.	MALABAR	8,374	6,364	8,633	6,314		
219395	St. s.	MALACCA	7,051	4,261	7,819	5,076	7,643	5,340
217928	St. s.	MALAMA	3,275	1,990	3,984	2,612	3,663	2,478
220751	St. s.	MALANG	4,002	2,445	4,330	3,019	4,078	2,838
219783	St. s.	MALCHACE	3,853	2,376	4,049	2,694	3,879	2,783
217116	St. s.	MALIKO	6,847	4,280	7,072	4,944	6,923	5,036
226454	St. s.	MALOLO	17,231	8,305	20,826	12,793		
219782	St. s.	MALTRAN	3,513	2,144	4,171	2,827		
216413	St. s.	MANGORE	4,066	2,416	4,604	2,812		
219354	St. s.	MANHAM	6,030	4,456	6,576	4,898	6,097	4,562
218313	St. s.	MANNACOCKING	2,944	1,737	3,071	1,860		
219510	St. s.	MANA	3,283	1,996	3,959	2,581	3,663	2,478
220639	St. s.	MANATAWNY	6,030	3,105	6,205	4,329	5,682	4,068
217791	St. s.	MANHATTAN ISLAND	4,834	3,045	5,696	4,125	5,279	3,885
221279	St. s.	MANUKAL	9,547	5,895	10,316	7,561		
221215	St. s.	MANULANI	9,556	5,903	10,317	7,557		
219459	St. s.	MAQUAN	6,031	4,453	6,576	4,894	6,099	4,562
213988	St. s.	MARGARET	3,352	2,125	3,718	2,680		
221479	St. s.	MARGARET DOLLAR	7,030	4,351	7,579	5,527	7,064	5,217
219244	St. s.	MARGUS	3,545	2,174	3,958	2,581	3,663	2,478
213385	St. s.	MARIANA	3,109	1,920	3,220	2,222		
215889	St. s.	MARIAN OTIS CHANDLER	5,520	3,398	6,653	4,870		
217490	St. s.	MARNE	6,191	3,821	7,275	5,220		

Official No.	Rig	Name of vessel	United States certificate tonnage		Panama Canal certificate tonnage		Suez Canal certificate tonnage	
			Gross	Net	Gross	Net	Gross	Net
STEAM AND MOTOR VESSELS—Continued								
222197	St. s.	MARORE.....	8, 215	4, 172	15, 551	4, 207	15, 363	11, 661
218943	St. s.	MARSODAK.....	3, 545	2, 174	3, 084	2, 628	3, 663	2, 478
220254	St. s.	MARY D.....	4, 861	3, 042	5, 516	3, 043		
161227	Ol. s.	MARYLAND.....	2, 498	2, 068	2, 635	2, 118		
220900	St. s.	MARY LUCKENBACH.....	5, 607	3, 332	6, 500	4, 511		
216822	St. s.	MARY WEEMS.....	3, 133	1, 903	3, 992	2, 812		
216864	St. s.	MAUNA ALA.....	6, 805	4, 312	7, 308	5, 388		
221226	St. s.	MAUNALEI.....	7, 159	4, 381	8, 141	5, 398	7, 626	5, 534
221132	St. s.	MAUNAWILI.....	7, 409	4, 580	8, 095	5, 655	7, 650	5, 551
217924	St. s.	MASCA.....	3, 286	2, 002	3, 958	2, 595	3, 663	2, 478
219245	St. s.	MASSILLON BRIDGE.....	3, 545	2, 174	3, 958	2, 581	3, 663	2, 478
220047	St. s.	MASSMAR.....	5, 828	3, 600	6, 242	4, 471	5, 830	4, 291
210709	St. s.	MASUDA.....	4, 844	3, 605	5, 373	3, 862		
213157	St. s.	MATINICOCK.....	6, 769	4, 159	8, 181	5, 897	8, 070	6, 529
211715	St. s.	MATSONIA.....	9, 402	5, 901	10, 243	6, 873		
214861	St. s.	MAUL.....	9, 801	6, 004	11, 076	8, 012		
221226	St. s.	MAUNALEI.....	7, 159	4, 381	8, 141	5, 706	7, 626	5, 53
220183	St. s.	MAUNA LOA.....	1, 050	577	1, 170	702		
210948	St. s.	MARY E. MOORE.....	1, 783	1, 250	1, 855	1, 262		
218334	St. s.	MAYAN.....	2, 571	1, 588			2, 638	1, 650
204848	St. s.	MELROSE.....	5, 057	3, 096	5, 704	3, 156		
221728	St. s.	MELVILLE DOLLAR.....	7, 032	4, 319	7, 681	5, 519	7, 065	5, 199
221043	St. s.	MEMNON.....	3, 415	1, 983			3, 575	2, 333
221511	St. s.	MEMPHIS CITY.....	5, 686	3, 450	7, 611	5, 450		
218754	St. s.	MERCER VICTORY.....	5, 600	3, 381	6, 429	4, 658		
218981	St. s.	MERICOS H. WHITTIER.....	6, 972	4, 293	7, 426	5, 166	7, 295	5, 316
220386	St. s.	METON.....	7, 311	4, 526	7, 484	5, 212	7, 401	5, 364
220524	St. s.	MEVANIA.....	6, 947	4, 282	7, 485	5, 216	7, 401	5, 416
203971	St. s.	MEXICAN.....	8, 512	5, 404	9, 258	6, 944		
92830	St. s.	MIAMI.....	1, 741	1, 311		970		
217269	St. s.	MICHAEL TRACY.....	4, 727	2, 780	4, 876	3, 250		
218750	St. s.	MICHIGAN.....	5, 609	3, 474	6, 682	4, 830	6, 217	4, 586
210644	St. s.	MIDDLESEX.....	4, 727	2, 780	4, 876	3, 250		
219954	St. s.	MILLER COUNTY.....	7, 050	4, 339	7, 825	4, 870	7, 634	5, 430
207579	St. s.	MILLINOCKET.....	3, 274	2, 078	3, 545	2, 562		
216514	St. s.	MINOLA.....	2, 488	1, 456	2, 835	1, 805		
218741	St. s.	MINNEQUA.....	5, 165	3, 168	6, 106	4, 355		
210534	St. s.	MINNESOTAN.....	6, 617	4, 052	7, 150	5, 024		
219264	St. s.	MINNEWAWA.....	3, 283	2, 000	3, 958	2, 581	3, 663	2, 478
218821	St. s.	MISSOULA.....	4, 553	2, 721	4, 947	3, 374		
222236	Ol. s.	MISSOURIAN.....	7, 899	4, 927	8, 567	6, 020		
219420	St. s.	MITCHELL.....	5, 510	3, 387	6, 529	4, 658		
220436	St. s.	MOBILE CITY.....	6, 157	3, 801	7, 330	5, 241		
219770	St. s.	MOHINKIS.....	6, 049	3, 758			6, 069	4, 525
221302	St. s.	MOJAVE.....	6, 900	4, 255	7, 434	5, 066		
217621	St. s.	MONANA.....	3, 545	2, 179	3, 958	2, 595	3, 663	2, 478
218508	St. s.	MONASSES.....	5, 983	3, 695			6, 002	4, 524
200493	St. s.	MONGOLIA.....	15, 442	9, 308	17, 041	11, 420		
217318	St. s.	MONMOUTH.....	4, 756	2, 963	5, 220	3, 738	5, 153	3, 841
219388	St. s.	MONROE.....	5, 628	3, 477	6, 565	4, 765	6, 109	4, 600
219080	St. s.	MONTANA.....	7, 771	4, 829	8, 696	6, 315		
214901	St. s.	MONTANAN.....	6, 275	3, 833	6, 756	4, 775		
218808	St. s.	MONTAUK.....	7, 771	4, 829	8, 696	6, 316		
219952	St. s.	MONTAUCON.....	2, 309	1, 440	2, 646	1, 618	2, 430	1, 493
220795	St. s.	MONTGOMERY CITY.....	5, 686	3, 450	7, 611	5, 450	7, 124	5, 220
208367	St. s.	MONTOSO.....	3, 109	1, 920	3, 223	2, 205	7, 124	5, 220
210777	St. s.	MORRISTOWN.....	4, 746	2, 983	5, 206	3, 743		
220504	St. s.	MOSILLA.....	6, 034	4, 425	6, 580	4, 894	6, 103	4, 682
218916	St. s.	MOSHICO.....	3, 658	2, 256	3, 958	2, 595	3, 663	2, 478
220422	St. s.	MOUNT CLAY.....	8, 170	4, 706	9, 293	5, 745	9, 152	6, 153
218391	St. s.	MOUNT EVANS.....	6, 267	3, 903	6, 582	4, 776		
217594	St. s.	MT. VERNON BRIDGE.....	3, 545	2, 179	3, 958	2, 595	3, 663	2, 478
213571	St. s.	Mukilteo.....	1, 230	690	1, 211	755		
218260	St. s.	MULPUA.....	6, 139	4, 604	6, 542	4, 859		
215853	St. s.	MUNAIRES.....	4, 620	2, 866	5, 577	4, 225		
218954	St. s.	MUNAMI.....	2, 594	1, 610	2, 858	1, 805	2, 698	1, 583
221839	St. s.	MUNARGO.....	6, 484	3, 970	7, 841	5, 567		
215591	St. s.	MUNBEAVER.....	4, 835	2, 986	5, 671	4, 033		
218006	Ol. s.	MUNCOVE.....	2, 437	1, 480	2, 725	1, 699	2, 723	1, 978
214916	St. s.	MUNDELTA.....	4, 746	2, 955	5, 668	4, 297		
215748	St. s.	MUNINDIES.....	4, 576	2, 845	5, 525	4, 187		
218439	St. s.	MUNLEON.....	2, 606	1, 612	2, 764	1, 740	2, 713	1, 778
219355	St. s.	MUNLISTO.....	2, 606	1, 612	2, 865	1, 832	2, 713	1, 622
219031	St. s.	MUNLOYAL.....	2, 674	1, 658	2, 932	1, 892	2, 774	1, 843
217604	Ol. s.	MUNMOTOR.....	2, 450	1, 485	2, 723	1, 699	2, 723	1, 978
215106	St. s.	MUNORLEANS.....	4, 418	2, 607	5, 226	3, 617		
214042	St. s.	MUNPLACE.....	3, 235	2, 013	3, 761	2, 734		

Official No.	Rig	Name of vessel	United States certificate tonnage		Panama Canal certificate tonnage		Suez Canal certificate tonnage	
			Gross	Net	Gross	Net	Gross	Net
STEAM AND MOTOR VESSELS—Continued								
214467	St. s.	MUNRIO	3,378	2,108	4,165	3,066		
214087	St. s.	MUNSOLO	2,948	1,855	3,750	2,728		
212984	St. s.	MUSKOGEE	7,034	4,435	7,574	5,193	7,473	5,501
219423	St. s.	MYRTLE	5,866	3,633	6,755	6,753	6,374	4,635
217725	St. s.	MYSTIC	5,695	3,414	6,623	4,668		
210257	St. s.	NABESNA	2,451	1,513	2,823	1,740	2,635	1,546
220045	St. s.	NACATA	5,976	3,700	6,529	4,712	5,771	4,444
217066	St. s.	NAIWA	0,240	4,704	2,027	4,843	6,307	4,737
220692	St. s.	NAMEAKET	0,062	3,772	0,570	4,803	6,108	4,544
216977	St. s.	NANTASKET	5,298	3,268	6,203	4,440		
220890	St. s.	NARBO	6,085	4,390	6,579	4,847	6,103	4,587
220054	St. s.	NARCISSUS	6,085	4,390	6,576	4,840	6,103	4,587
220819	St. s.	NATIRAR	4,659	2,871	5,426	3,892		
219017	St. s.	NAUGUS	6,037	4,446	6,583	4,873	6,107	4,575
215616	St. s.	NEBRASKAN	6,082	4,144	9,032	6,638		
215957	St. s.	NEBRASKAN	5,353	3,363	5,887	3,865		
219009	St. s.	NECHES	2,609	1,610			2,701	1,711
217019	St. s.	NEPONSET	7,435	4,565	7,893	5,621		
217601	St. s.	NESCO	3,283	2,000	3,958	2,595	3,663	2,478
218281	St. s.	NESHAMINY	6,120	3,800	6,529	4,658		
217744	St. s.	Nevada	7,069	4,306	7,425	5,202		
215545	St. s.	NEVADAN	4,734	2,829	6,829	4,627		
218615	St. s.	NEW BRITAIN	4,826	3,047	5,684	4,082	5,280	3,868
217324	St. s.	NEWBURGH	5,501	3,390	6,565	4,684	6,109	4,500
221805	St. s.	NEW JERSEY	6,718	4,150	7,130	5,249		
130170	St. s.	NEWPORT	2,643	1,653	3,173	2,163		
209388	St. s.	NEWTON	5,001	3,093	5,623	3,578		
217618	St. s.	NEW WINDSOR	5,590	3,451	6,565	4,761	6,109	4,500
213937	St. s.	NEW YORK	6,493	4,037	6,807	5,063		
219387	St. s.	NILE	6,868	5,260	7,495	5,635	7,024	5,531
219321	St. s.	NIPMUC	5,969	4,477			6,132	4,741
218530	St. s.	NISHMAHA	6,076	3,729	6,611	4,794	6,194	4,547
219053	St. s.	NOCKUM	6,024	4,291	6,512	4,845	6,035	4,474
219765	St. s.	NODDLE ISLAND	3,257	1,978	3,958	2,581	3,663	2,478
218925	St. s.	NOKATAY	6,036	4,515	6,580	4,927	6,103	4,644
218704	St. s.	NONANTUM	3,545	2,174	3,958	2,581	3,663	2,478
220687	St. s.	NORA	9,620	7,170	9,918	7,363	9,913	7,698
210861	St. s.	NORFOLK	3,521	1,986	3,718	2,247		
211070	St. s.	NORTH AMERICAN	2,317	1,262	2,444	1,571		
217401	St. s.	NORTH POLE	4,130	2,501	4,343	2,973	4,299	3,134
219544	St. s.	NORUMBEGA	5,582	4,091			6,132	4,739
217145	St. s.	NOSA CHIEF	2,718	1,538	3,250	2,010		
220019	St. s.	NOSA KING	3,237	1,976	3,978	2,553		
219833	St. s.	NOSA PRINCE	3,280	1,997	3,983	2,570		
213624	St. s.	OAKLEY J. ALEXANDER	5,284	3,325	5,671	3,627		
210680	St. s.	OAKMAN	6,061	3,769	6,570	4,853	6,151	4,503
220362	St. s.	OAKMAR	5,766	3,573	6,327	4,433		
219842	St. s.	OAKPARK	6,060	3,758	6,570	4,798	6,115	4,503
219463	St. s.	OAKSPRING	6,059	3,743	6,570	4,796	6,111	4,490
220758	St. s.	OAKWOOD	6,071	3,781	6,586	4,855		
220025	St. s.	OCCIDENTAL	6,533	4,053	6,979	4,948		
220880	St. s.	ODUNA	3,474	2,071			3,575	2,333
218408	St. s.	OGONTZ	5,562	3,434	6,105	4,355		
212314	St. s.	OHOAN	6,525	4,027	7,103	4,991		
218904	St. s.	OLEAN	7,118	5,317	7,373	5,486		
213095	St. s.	OLYMPIC	5,335	3,352	5,428	3,939		
217988	St. s.	ONEIDA	2,664	1,654	2,656	1,632	2,712	1,779
220782	St. s.	ONONDAGA	2,309	1,440	2,656	1,621		
219624	St. s.	ORAN	5,866	3,634	6,755	4,886	6,375	4,636
218874	St. s.	ORANI	6,040	4,506	6,577	4,948	6,099	4,602
215742	Ol. s.	OREGON	1,840	1,357	1,888	1,392		
214725	St. s.	OREGONIAN	6,275	3,829	6,754	4,800		
210167	St. s.	ORIENT	4,994	3,058	5,455	3,879		
218388	St. s.	ORINOCO	4,994	3,059	5,455	3,902		
219422	St. s.	ORIOLE	5,751	3,555	6,755	4,873	6,755	4,873
216294	St. s.	ORIZABA	7,581	4,248	9,167	6,009		
217931	St. s.	ORLEANS	6,216	3,841	7,330	5,233	6,751	4,899
215702	Ol. s.	ORMIDALE	2,063	1,434	2,373	1,612	2,135	1,862
218085	St. s.	OSACUMSICK	6,034	4,483	6,572	4,949	6,558	5,093
217515	St. s.	OSAWATOMIE	5,720	3,559	6,730	4,895	6,315	4,786
219703	St. s.	OSCEOLA	2,689	1,667	2,968	2,019	2,801	1,890
217626	St. s.	OSCODA	5,780	3,540	6,727	4,877	6,311	4,726
216155	St. s.	OSSINEKE	5,577	4,149	6,259	4,468		
218369	St. s.	OSSINING	4,801	2,968	5,685	4,122	5,284	4,080
219814	St. s.	OTHO	4,830	2,976	5,659	4,034	5,262	3,986
215813	St. s.	OTSIGO	4,638	2,595	4,873	2,951	4,921	3,277
155153	St. s.	OWEGO	3,069	1,877	3,215	2,033		
217839	St. s.	OZETTE	6,078	4,490	6,586	4,992		

Official No.	Rig	Name of vessel	United States certificate tonnage		Panama Canal certificate tonnage		Suez Canal certificate tonnage	
			Gross	Net	Gross	Net	Gross	Net
STEAM AND MOTOR VESSELS—Continued								
220448	St. s.	PACNET	5,527	3,965	6,575	4,851	6,129	4,653
213769	St. s.	PACIFIC	6,034	4,380	6,517	4,723		
219871	St. s.	PACIFIC CEDAR	5,237	3,189	6,138	4,354	5,784	4,252
219698	St. s.	PACIFIC FIR	5,645	3,500	6,624	4,883	6,978	4,555
227727	St. s.	PACIFIC HEMLOCK	5,051	3,517	6,630	4,916		
217981	St. s.	PACIFIC OAK	5,779	3,605	6,688	4,916	6,588	5,092
220109	St. s.	PACIFIC PINE	5,435	3,392	6,583	4,808		
216333	St. s.	PACIFIC REDWOOD	5,649	3,516	6,537	4,841		
226634	St. s.	PACIFIC SPRUCE	5,509	3,426	6,624	4,757		
220607	St. s.	PACO	2,397	1,439			2,509	1,540
219936	St. s.	PADNSAY	4,838	2,977	5,659	4,033	5,261	3,985
220710	St. s.	PAGASSET	5,527	3,965	6,575	4,851	6,129	4,653
219202	St. s.	PALISADES	4,844	2,987	5,191	3,454	5,135	3,823
211629	St. s.	PANAMAN	6,535	4,057	7,098	5,065		
221930	St. s.	PAN AMERICA	13,712	8,054	15,557	8,054	14,929	10,459
214608	St. s.	PANUCO	3,570	2,151	4,226	2,848		
226553	St. s.	Papoose	6,177	3,904	8,285	4,370		
216303	St. s.	PASADENA	6,002	4,494	6,329	4,519		
217926	St. s.	PASSAIC BRIDGE	3,283	2,000	3,958	2,595	3,663	2,478
226976	St. s.	PAT DOHENY	6,098	5,002	7,978	5,904		
219903	St. s.	PATRICK HENRY	7,588	4,808	8,987	6,612	8,499	6,301
215528	St. s.	PAUL LUCKENBACH	6,606	4,126	9,027	6,539		
221455	St. s.	PAUL SHOUP	6,816	4,245	7,333	5,182		
214449	St. s.	PAULSBORO	6,698	4,171	7,041	4,838		
203925	St. s.	PAWNEE	1,907	1,382	466			
218457	St. s.	PAWTUCKET	3,283	1,996	3,959	2,582	3,663	2,478
219237	St. s.	PEEKSKILL	5,590	3,450	6,565	4,765	6,109	4,500
219855	St. s.	PENMAR	5,858	3,636	6,224	4,465	5,895	4,330
220021	St. s.	PENNSYLVANIA	5,652	3,622	6,583	4,914		
215236	St. s.	PENNSYLVANIA	6,492	4,035	6,787	4,966		
222747	St. s.	PENNSYLVANIA SUN	8,862	5,536	9,325	6,383		
211297	St. s.	PENNSYLVANIA	6,579	4,063	7,107	5,041		
219647	St. s.	PERRY L. SMITHERS	4,680	2,932	4,960	3,578	4,732	3,492
220276	St. s.	PETER KERR	6,000	4,157	7,704	5,707		
210818	St. s.	PETER H. CROWELL	3,101	2,423	3,351	2,318		
216824	St. s.	PHOENIX	5,731	3,511	6,336	4,389		
212913	St. s.	PIONEER	5,075	3,026	5,316	3,679		
218409	St. s.	PIPESTONE COUNTY	5,102	3,126	6,105	4,355		
219584	St. s.	PLOW CITY	3,249	1,988	3,983	2,631	3,663	2,478
213670	St. s.	PLYMOUTH	5,266	3,354	5,629	3,605		
216119	St. s.	POINT ARENA	2,117	1,285	3,984	2,612		
218059	St. s.	POINT BONITA	3,283	3,000	3,984	2,617	3,663	2,478
216213	Fl. s.	POINT BREEZE	4,756	2,914	5,113	3,571		
218945	St. s.	POINT FERMIN	3,283	2,000	3,984	2,617	3,663	2,478
219859	St. s.	POINT GORDA	3,283	1,996	3,984	2,643	3,663	2,478
216656	St. s.	POINT JUDITH	2,670	1,664	2,902	1,962		
216021	St. s.	POINT LOMA	2,119	1,289	2,230	1,435		
218944	St. s.	POINT MONTARA	3,283	2,000	3,984	2,612	3,663	2,478
219588	St. s.	POINT REYES	3,286	2,030	3,984	2,617	3,663	2,478
219521	St. s.	POINT SAN PABLO	3,280	2,002	3,984	2,591		
219758	St. s.	POINT SUR	3,286	2,030	3,984	2,612		
212916	St. s.	POLARINE	4,046	2,389	4,246	3,041		
217303	St. s.	POLAR BEAR	4,297	2,623	4,398	2,993	4,354	3,176
216530	St. s.	POLAR SEA	4,111	2,500	4,336	2,961	4,292	3,127
217407	St. s.	POLAR STAR	4,297	2,623	4,398	3,013	4,354	3,179
218008	St. s.	POLYBIUS	7,041	5,359	7,496	5,720	7,485	6,112
220334	St. s.	PONOMA	7,583	4,819	8,324	6,036	7,656	5,572
218459	St. s.	PONTIA	3,283	1,996	3,958	2,581	3,663	2,478
214716	St. s.	Port Angeles	1,358	760	1,303	771		
219119	St. s.	PORTSMOUTH	5,881	4,644			6,132	4,731
217910	St. s.	POUGHKEEPSIE	5,588	3,466	6,565	4,781	6,109	4,500
221203	St. s.	PRESIDENT ADAMS	10,558	6,200	12,057	8,457	11,191	8,156
215457	St. s.	PRESIDENT FILLMORE	9,699	5,641	11,772	7,678	11,150	
221426	St. s.	PRESIDENT GARFIELD	10,558	6,200	12,057	8,509		
221633	St. s.	PRESIDENT GRANT	14,119	8,405	15,234	10,430		
221844	St. s.	PRESIDENT HARDING	13,869	8,171	15,299	10,531		
220952	St. s.	PRESIDENT HARRISON	10,504	6,242	12,618	9,251		
220858	St. s.	PRESIDENT HAYES	10,533	6,195	12,023	8,443		
221042	St. s.	PRESIDENT JEFFERSON	14,174	8,443	15,295	10,522	14,619	10,297
200690	St. s.	PRESIDENT JOHNSON	15,444	9,324	17,081	11,314		
221645	St. s.	PRESIDENT LINCOLN	14,187	8,359	15,286	14,187		
221727	St. s.	PRESIDENT MADISON	14,187	8,341	15,299	10,532		
220325	St. s.	PRESIDENT MONROE	10,533	6,195	12,023	8,495		
220987	St. s.	PRESIDENT PIERCE	14,123	8,393	15,233	10,471	14,605	10,067
221054	St. s.	PRESIDENT POLK	7,273	5,536	12,060	9,254		
221901	St. s.	PRESIDENT ROOSEVELT	13,869	8,138	13,869	8,138		
220709	St. s.	PRESIDENT VAN BUREN	10,533	6,195	12,023	8,495		
221374	St. s.	PRESIDENT WILSON	14,127	8,319	15,286	10,533		
217591	St. s.	PRUSA	5,113	3,102	6,105	4,365		

Official No.	Rtg	Name of vessel	United States certificate tonnage		Panama Canal certificate tonnage		Suez Canal certificate tonnage	
			Gross	Net	Gross	Net	Gross	Net
STEAM AND MOTOR VESSELS—Continued								
217015	St. s.	PUGET SOUND	4, 838	3, 630	5, 361	3, 858		
218524	St. s.	QUAKER CITY	5, 590	3, 453	6, 130	4, 380		
220250	St. s.	QUILLWARK	6, 034	4, 445	6, 582	4, 882	6, 105	4, 573
222706	St. s.	QUINCY	3, 789	2, 368	4, 401	3, 239		
217144	St. s.	QUITCONCK	5, 144	3, 072	6, 129	4, 269	5, 652	4, 139
218370	St. s.	QUITTACAS	4, 767	2, 950	5, 681	4, 116	5, 284	4, 030
221897	St. s.	R. D. LEONARD	1, 778	1, 082	1, 936	1, 304		
221169	St. s.	R. J. HANNA	7, 095	4, 388	7, 639	5, 206		
214951	St. s.	R. W. STEWART	7, 530	4, 696	9, 363	6, 874		
216293	St. s.	RADNOR	7, 699	5, 598	7, 982	5, 950		
215815	St. s.	RAJAH	2, 204	1, 350	2, 389	1, 050		
220864	St. s.	REAPER	6, 699	4, 171	7, 137	5, 286		
221062	St. s.	REBIRD	3, 285	1, 965	3, 965	2, 573		
221063	St. s.	REDMAN	3, 285	1, 965	3, 967	2, 530		
214849	St. s.	Redwood	1, 793	1, 045	1, 868	1, 720		
203938	St. s.	RELIEF	828	563	911	327		
218180	St. s.	REMUS	4, 744	2, 931	5, 688	4, 236		
219636	St. s.	REPUBLIC	5, 056	3, 700	5, 590	3, 633	5, 444	4, 123
211620	St. s.	RICHFIELD	2, 366	1, 436	2, 636	1, 617		
211443	St. s.	RICHMOND	6, 444	3, 902	6, 706	4, 640	6, 665	4, 788
219512	St. s.	ROANOKE	6, 541	4, 053	6, 976	5, 100		
216355	St. s.	ROBERT JOHNSON	2, 010	1, 227	2, 291	1, 631		
221663	St. s.	ROBERT E. HOPKINS	6, 624	4, 117	7, 333	5, 182		
219770	St. s.	ROBERT LUCKENBACH	6, 461	3, 998	8, 695	6, 375	8, 183	6, 145
219473	St. s.	ROBIN ADAIR	6, 895	4, 267	7, 470	5, 529	7, 019	5, 346
219569	St. s.	ROBIN GOODFELLOW	0, 885	4, 260	7, 473	5, 536	7, 021	5, 357
219511	St. s.	ROBIN GRAY	0, 896	4, 267	7, 472	5, 542	7, 021	5, 326
219436	St. s.	ROBIN HOOD	6, 887	4, 263	7, 473	5, 533	7, 022	5, 335
220133	St. s.	ROCHESTER	6, 830	4, 221	7, 393	5, 108	7, 257	5, 225
218860	St. s.	ROCKAWAY PARK	4, 753	2, 925	5, 191	3, 454	6, 135	3, 857
218903	St. s.	ROMULUS	5, 104	3, 748	5, 601	3, 913	5, 441	4, 123
202129	St. s.	Roosevelt	618	350	682	285		
214581	St. s.	ROYAL ARROW	7, 794	4, 800	9, 699	6, 895		
111410	Co. s.	RUBY	345	273	372	287		
219044	St. s.	RUSHVILLE	2, 559	1, 580			2, 035	1, 555
220966	St. s.	RUTH ALEXANDER	8, 135	4, 988	9, 287	6, 203	8, 703	6, 242
219173	St. s.	RUTH LYKES	2, 637	1, 619	2, 871	1, 772	2, 719	1, 625
220116	St. s.	S. A. PERKINS	4, 839	2, 978	5, 659	4, 174	5, 262	5, 262
218630	St. s.	S. B. HUNT	6, 840	4, 268	7, 652	5, 522		
216019	St. s.	S. M. SPAULDING	7, 175	4, 361	7, 331	5, 111		
220941	St. s.	S. C. T. DODD	7, 054	4, 374	7, 481	4, 775	7, 642	5, 537
216033	St. s.	SABINE SUN	6, 728	4, 083	7, 621	5, 277		
218186	St. s.	SABOTAWAN	4, 834	3, 045	5, 708	4, 138	5, 279	3, 885
217439	St. s.	SACANDAGA	4, 967	2, 944	6, 129	4, 269		
217328	St. s.	SACCARAPA	4, 965	2, 952	6, 129	4, 269		
217305	St. s.	SAC CITY	5, 735	3, 445	6, 129	4, 269		
217693	St. s.	SACO	5, 106	3, 097	6, 105	4, 355		
215939	St. s.	SACRAMENTO	4, 782	2, 996	5, 653	4, 122		
216584	St. s.	SAGADAHOC	6, 223	3, 849	7, 340	5, 360	6, 921	5, 186
217619	St. s.	SAGAPORACK	5, 113	3, 101	6, 105	4, 355		
217919	St. s.	SAGE BRUSH	6, 188	4, 628	6, 588	4, 824		
216345	St. s.	SAG HARBOR	2, 431	1, 417	2, 504	1, 701		
217501	St. s.	SAGUACHE	5, 021	3, 040	6, 105	4, 294		
217692	St. s.	SAHALE	5, 593	3, 422	6, 105	4, 355		
218242	St. s.	ST. AUGUSTINE	3, 283	2, 000	3, 958	2, 595	3, 663	2, 478
219991	St. s.	SALAAM	5, 990	3, 709	6, 529	4, 712		
216542	St. s.	Salmon King	1, 377	1, 100	1, 105	768		
218349	St. s.	SALVATION LASS	4, 985	3, 057	6, 105	4, 355		
216718	St. s.	SAMOA	1, 997	1, 172	2, 344	1, 514		
220955	St. s.	SAMUEL L. FULLER	7, 052	5, 072	7, 825	5, 512	7, 065	5, 654
221721	St. s.	SAMUEL Q. BROWN	6, 624	4, 117	7, 333	5, 183		
219414	St. s.	SANDWICH	2, 606	1, 612	2, 865	1, 654	2, 713	1, 619
219593	St. s.	SAN ANTONIO	2, 689	1, 667	2, 908	2, 019	2, 801	1, 880
212789	St. s.	SAN FRANCISCO	5, 102	3, 164	6, 220	4, 432		
115863	St. s.	SAN JUAN	2, 152	1, 308	2, 379	1, 593		
212635	St. s.	SAN JOSE	3, 309	2, 069	3, 675	2, 359		
216512	St. s.	SAN PEDRO	2, 235	1, 360	2, 637	1, 701		
227968	Ol. s.	SANTA BARBARA	8, 054	3, 839	10, 687	6, 633		
211722	St. s.	SANTA CECILIA	6, 263	3, 725	6, 745	4, 582		
212850	St. s.	SANTA CECILIA	5, 873	3, 630	6, 672	4, 905		
210888	St. s.	SANTA CRUZ	4, 605	2, 874	5, 534	3, 868		
218128	St. s.	SANTA ELISA	5, 004	3, 021	5, 957	4, 325		
220573	St. s.	SANTA EULALIA	2, 647	1, 542	2, 823	1, 730	2, 635	1, 555
205095	St. s.	SANTA INEZ	1, 742	982	1, 901	1, 132		
228403	Co. s.	SANTA INEZ	4, 691	2, 713	6, 301	4, 062		
220419	St. s.	SANTA ISABEL	2, 647	1, 542	2, 823	1, 740	2, 635	1, 555
223840	St. s.	SANTA MARIA	8, 088	4, 922	8, 746	5, 725		

Official No.	Rig	Name of vessel	United States certificate tonnage		Panama Canal certificate tonnage		Suez Canal certificate tonnage	
			Gross	Net	Gross	Net	Gross	Net
STEAM AND MOTOR VESSELS—Continued								
222380	St. s.	SAN MATEO.....	1,782	1,120	3,496	2,141		
227495	Ol. s.	SANTA MARIA.....	3,038	3,844	10,028	6,680		
228577	Ol. s.	SANTA RITA.....	4,691	2,708				
212569	St. s.	SANTA ROSALIA.....	5,482	3,440	5,900	4,443		
216380	St. s.	SANTA TECLA.....	2,492	1,483	2,832	1,803		
216969	St. s.	SANTA TERESA.....	4,858	2,888	5,726	4,086		
220624	St. s.	SANTA VERONICA.....	2,647	1,542	2,823	1,740	2,653	1,565
216009	St. s.	SANTORE.....	7,117	4,498	7,803	5,139		
217546	St. s.	SAPINERO.....	5,106	3,097	6,105	4,355		
212650	St. s.	SARAMACCA.....	3,212	1,917	3,668	2,308		
217887	St. s.	SARCOXIE.....	5,116	3,103	6,105	4,355		
218089	St. s.	SATARTIA.....	4,994	3,021	6,105	4,355		
219295	St. s.	SATOCO.....	426	200	430	59		
217731	St. s.	SAUGERTIES.....	5,101	3,093	6,105	4,355		
227158	Ol. y.	SAVARONA.....	2,076	1,140	2,144	1,208		
220420	Ol. s.	SAWOKLA.....	5,878	3,689	7,097	5,317		
218283	St. s.	SCANTIC.....	5,106	3,097	6,105	4,355		
217886	St. s.	SCHENECTADY.....	5,114	3,102	6,105	4,355		
217800	St. s.	SCHODACK.....	5,041	3,116	6,105	4,355		
217799	St. s.	SCHOHARIE.....	4,971	3,070	6,105	4,355		
218002	St. s.	SCHOODIC.....	4,930	2,950	6,149	4,287		
219757	St. s.	SCHUYLKILL BRIDGE.....	3,283	2,000	3,958	2,581	3,603	2,478
219222	St. s.	SCOTTSBURGH.....	7,771	4,829	8,690	6,316	8,083	5,913
215879	St. s.	SEA THRUSH.....	5,832	4,375	6,025	4,841		
218849	St. s.	SEATTLE.....	7,001	5,451	7,490	5,692	7,020	5,588
218733	St. s.	SEATTLE SPIRIT.....	5,627	3,493	6,693	4,904	6,099	4,551
221193	St. s.	SELMA CITY.....	5,686	3,450	7,011	5,450		
210690	Ol. s.	SEMINOLE.....	5,867	3,660	6,972	5,002	6,605	4,824
224918	St. s.	SEMINOLE.....	5,896	3,514				
215795	St. s.	SEVERANCE.....	4,993	3,663	5,087	3,725		
216101	St. s.	SEWALLS POINT.....	5,431	3,373	5,738	3,720		
218617	Ol. s.	SHARON.....	4,936	3,457	5,067	5,354		
217920	St. s.	SHENANDOAH.....	6,531	4,058	6,967	5,191		
218833	St. s.	SHICKSHINNY.....	5,103	3,127	6,105	4,355		
217530	St. s.	SHOOTERS ISLAND.....	4,755	2,901	5,183	3,727	5,154	3,842
216082	St. s.	SIBONEY.....	6,937	3,420	9,167	6,009		
220166	St. s.	SIDNEY M. HAUPTMAN.....	6,094	3,816	7,082	5,167		
116906	St. s.	SIERRA.....	6,023	3,587	6,438	4,142		
218972	St. s.	SILETZ.....	5,757	3,560			6,212	4,581
220295	St. s.	SINASTA.....	6,052	3,757	6,566	4,819	6,103	4,532
219249	St. s.	SIOUX FALLS.....	2,606	1,612			2,606	1,612
210872	St. s.	Siskiyou.....	884	523	1,145	534		
205052	St. s.	SKAGWAY.....	1,838	955	3,400	2,404		
211184	St. s.	SOCONY.....	3,663	2,223	2,431	2,062		
221132	St. s.	SOLANA.....	6,702	4,203	7,060	5,025		
219845	Ga. s.	SOLITAIRE.....	3,550	2,627	3,469	2,528		
217268	St. s.	SOUTH POLE.....	4,116	2,492	4,343	2,937	4,299	3,134
221574	St. s.	SOUTHERN CROSS.....	13,788	7,977	15,645	10,823		
220127	St. s.	SPRINGFIELD.....	5,641	3,504	6,570	4,971	6,129	4,653
213154	St. s.	STANDARD.....	9,724	6,138	12,171	8,782		
214196	St. s.	STANDARD ARROW.....	7,794	4,800	9,698	6,783		
218768	St. s.	STANLEY.....	6,463	4,712	6,933	5,187	6,407	4,916
215293	St. s.	STANLEY DOLLAR.....	5,929	3,742	6,971	5,078	6,457	4,803
217921	St. s.	STEADFAST.....	7,588	4,854	6,963	5,187	7,653	5,623
219514	St. s.	STEEL AGE.....	6,187	3,821	7,330	5,245	6,751	4,899
220495	St. s.	STEEL ENGINEER.....	5,686	3,450	7,611	5,450	7,028	5,199
220553	St. s.	STEEL EXPORTER.....	5,686	3,450	7,611	5,450	7,028	5,199
220776	St. s.	STEEL INVENTOR.....	5,686	3,450	7,611	5,450	7,028	5,199
219513	St. s.	STEELMAKER.....	6,187	3,821	7,330	5,245		
220179	St. s.	STEEL MARINER.....	5,686	3,450	7,611	5,450	7,028	5,199
221857	St. s.	STEEL NAVIGATOR.....	5,718	3,471	7,611	5,454	7,124	5,220
222537	St. s.	STEELORE.....	8,215	4,172	15,551	4,297	15,363	11,661
220652	St. s.	STEEL RANGER.....	5,686	3,450	7,611	5,450	3,663	2,478
221786	St. s.	STEEL SCIENTIST.....	5,718	3,471	7,611	5,454	7,124	5,220
221707	St. s.	STEEL SEAFARER.....	5,718	3,471	7,611	5,454	7,124	5,220
220180	St. s.	STEEL TRADER.....	5,686	3,450	7,611	5,450	7,028	5,199
222539	St. s.	STEEL TRAVELER.....	7,056	4,381	7,698	5,509	7,595	5,195
219662	St. s.	STEEL VOYAGER.....	6,187	3,821	7,330	5,249	6,751	4,899
220380	St. s.	STEEL WORKER.....	5,686	3,450	7,611	5,497	7,028	5,199
218831	St. s.	STELLA LYKES.....	2,609	1,610			2,559	1,711
213470	St. s.	STEPHEN R. JONES.....	4,387	3,112	4,627	3,277		
221227	St. s.	STUART DOLLAR.....	7,038	4,355	7,584	5,538		
220010	St. s.	SUBOATCO.....	3,285	1,967	3,984	2,628		
219676	St. s.	SUCARBECO.....	3,253	1,977	3,984	2,628	3,663	2,478
221125	St. s.	SUCUBACO.....	3,285	1,907	3,984	2,628	3,663	2,478
220628	St. s.	SUDAWSONCO.....	3,253	1,977	3,984	2,628	3,663	2,478
220609	St. s.	SUDURCO.....	3,545	2,174	3,984	2,636	3,663	2,478
220011	St. s.	SUEDCO.....	3,545	2,174	3,984	2,612	3,663	2,478

Official No.	Rtg	Name of vessel	United States certificate tonnage		Panama Canal certificate tonnage		Suez Canal certificate tonnage	
			Gross	Net	Gross	Net	Gross	Net
STEAM AND MOTOR VESSELS—Continued								
220247	St. s.	SUELCO	3,285	1,997	3,984	2,628	3,663	2,478
209076	St. s.	SUFFOLK	4,607	2,895	4,813	3,291		
220888	St. s.	SUGILLENCO	3,285	1,997	3,984	2,612	3,663	2,478
220863	St. s.	SUJAMECO	3,285	1,997	3,984	2,628	3,663	2,478
220027	St. s.	SULANIERCO	3,253	1,977	3,985	2,628	3,663	2,478
220532	St. s.	SUMANCO	3,253	1,977	3,984	2,628	3,663	2,478
219711	St. s.	SUMMERLEAF	6,141	3,790	6,647	4,808	6,166	4,498
227816	Ol. s.	SUN	8,942	5,431	9,643	6,383		
218901	St. s.	SUNBEAM	6,664	4,148	7,709	5,562		
219232	St. s.	SUNDANCE	5,183	3,181	6,130	4,380		
220012	St. s.	SUNELSECO	3,545	2,174	3,984	2,612	3,663	2,478
220994	St. s.	SUNEWARCO	3,253	1,977	3,984	2,628	3,663	2,478
220402	St. s.	SUNEWCO	3,545	2,174	3,984	2,612	3,663	2,478
214557	Ol. s.	SUNLITE	1,976	1,601	2,064	1,573		
227073	Ol. s.	SUNOIL	8,946	5,429	9,610	6,396		
221024	St. s.	SUNUGENTCO	3,285	1,997	3,984	2,628	3,663	2,478
220248	St. s.	SUPORTCO	3,285	1,997	3,984	2,612	3,663	2,478
220403	St. s.	SURAILCO	3,285	1,997	3,984	2,628	3,663	2,478
220094	St. s.	SUREMICO	3,253	1,977	3,984	2,628	3,663	2,478
220693	St. s.	SURICHCO	3,253	1,977	3,984	2,628	3,663	2,478
220560	St. s.	SURICO	3,253	1,977	3,958	2,601	3,663	2,478
220635	St. s.	SUSCOLANCO	3,250	2,174	3,984	2,612	3,663	2,478
221066	St. s.	SUSPEARCO	3,218	2,174	3,984	2,612	3,663	2,478
220531	St. s.	SUTERNCO	3,285	1,997	3,984	2,628	3,663	2,478
216043	St. s.	SUTHERLAND	4,784	2,994	5,654	4,123		
220401	St. s.	SUTORFCO	3,289	2,000	3,984	2,612	3,663	2,478
220246	St. s.	SUTRANSCO	3,285	1,997	3,984	2,612	3,663	2,478
220861	St. s.	SUWARINCO	3,285	1,997	3,984	2,628	3,663	2,478
219496	St. s.	SUWIRD	3,249	1,988	3,983	2,629	3,663	2,478
220862	St. s.	SUWORDENCO	3,285	1,997	3,984	2,612	3,663	2,478
221041	St. s.	SWIFTBARROW	8,206	5,091	8,473	6,050		
221134	St. s.	SWIFTSOUT	8,206	5,091	8,473	6,104		
221194	St. s.	SWIFTEAGLE	8,206	5,091	8,473	6,104		
221268	St. s.	SWIFTLIGHT	8,206	5,091	8,473	6,050		
220990	St. s.	SWIFTSURE	8,206	5,091	8,473	6,070		
221304	St. s.	SWIFTWIND	8,206	5,091	8,473	6,050		
220166	St. s.	SYDNEY M. HAUPTMAN	6,094	3,816	7,082	5,187		
215840	St. s.	SYLVAN ARROW	7,797	4,858	9,098	6,900		
221618	St. s.	T. J. WILLIAMS	8,211	5,108	8,585	6,087		
215362	St. s.	T. A. D. JONES	3,692	1,865	3,358	2,347		
218195	St. s.	TACOMA	7,001	5,482	7,590	5,721		
220798	St. s.	TACHIRA	2,325	1,389	2,589	1,527		
221648	St. s.	TAMAHUA	11,170	8,153			11,541	8,902
219575	Ol. s.	TAMPA	5,948	3,823	7,097	5,327		
220114	St. s.	TANANA	3,474	2,064			3,575	2,333
219497	St. s.	TASHMOO	3,249	1,996	3,984	2,628	3,663	2,478
219498	St. s.	TEKOA	3,278	1,992	3,958	2,581	3,663	2,478
220027	St. s.	TEJON	7,044	4,349	7,218	4,953	7,134	5,111
219518	St. s.	TENAPLY	4,754	2,911	5,193	3,063	5,173	3,825
219265	St. s.	TERRE HAUTE	5,670	3,424	6,616	4,569		
145944	St. s.	TEXAN	8,622	5,456	9,154	6,966		
218924	St. s.	TEXARKANA	5,498	3,387	6,527	4,690		
213878	St. s.	TEXAS	6,480	4,039	6,822	5,080		
218676	St. s.	TEXAS	5,756	3,560			6,075	4,580
218027	St. s.	TEXMAR	5,505	3,439	6,567	4,909		
219718	St. s.	THE ANGELES	5,481	3,420	6,476	4,685		
221040	St. s.	THOMAS H. WHEELER	7,053	4,362			7,639	5,505
221483	St. s.	THOMAS P. BEAL	5,818	3,642	7,047	5,100		
215248	St. s.	TIGER	6,273	3,832	8,201	6,207	7,796	6,022
219655	St. s.	TILLIE LYKES	2,606	1,612	2,873	1,785	2,606	1,612
217011	St. s.	TIMBERMAN	2,059	1,229	2,483	1,696		
217818	St. s.	TOLLARD	5,874	3,609			6,312	2,682
220353	St. s.	TOLOSA	5,527	3,965	6,575	4,851	6,129	1,653
220628	St. s.	TOMALVA	6,104	3,113	6,160	4,433	5,682	4,068
220421	St. s.	TOPA TOPA	5,435	3,365				
211469	St. s.	TOPILA	5,125	3,146	5,436	3,691		
216368	St. s.	TRACY BROTHERS	5,731	3,511	6,248	4,041		
207270	St. s.	TRANSPORTATION	4,015	2,444	4,186	2,832		
219394	St. s.	TRIMOUNTAIN	6,385	3,942	6,728	4,734	6,614	4,965
218311	St. s.	TRIPP	5,703	3,513	6,589	4,770		
217456	Ol. s.	TRIUMPH	7,573	4,825	8,278	5,839		
218036	Ol. s.	Trollind	2,174	1,590	2,200	1,586		
216093	St. s.	TRUVILLO	2,013	1,245	2,282	1,675		
218557	St. s.	TUCKANUCK	6,001	4,482	6,541	4,898	6,064	4,597
219502	St. s.	TULADI	3,283	2,000	3,958	2,581	3,663	2,478
218796	St. s.	TULSA	5,083	3,113	6,106	4,355		
221262	St. s.	TULSAOAS	7,120	4,346	7,817	5,049	7,713	5,487
220886	St. s.	TUSCALOOSA CITY	5,685	3,450	7,611	5,450		

Official No.	Rig	Name of vessel	United States certificate tonnage		Panama Canal certificate tonnage		Suez Canal certificate tonnage	
			Gross	Net	Gross	Net	Gross	Net
STEAM AND MOTOR VESSELS—Continued								
221543	St. s.	TUSTEM	6,882	4,255	7,204	4,768	7,122	4,988
219940	Ol. s.	UNICOI	5,059	3,703	7,097	5,327		
219204	St. s.	UPSHUR	2,637	1,619	2,871	1,771	2,582	1,623
219817	St. s.	UTACARBON	7,076	4,359	7,482	5,209	7,354	5,374
220761	St. s.	VABA	5,030	3,105	6,205	4,284	3,682	4,068
220105	St. s.	VACUUM	7,009	4,321	7,473	5,034	7,388	5,239
218886	St. s.	VANADA	6,059	3,762	6,666	4,765	6,111	4,409
219657	St. s.	VELMA LYKES	2,606	1,612			2,606	1,612
214325	St. s.	VENEZUELA	5,641	3,443	6,033	4,363		
161826	St. s.	VICTORIA	3,868	2,415	3,742	2,620		
217060	St. s.	VICTORIOUS	7,597	4,763	8,328	6,036		
218859	St. s.	VINCENT	6,210	3,857	7,285	5,298	6,751	4,899
215371	St. s.	VIRGINIA	6,494	4,036	6,817	4,945		
227983	Pl. s.	VIRGINIA	20,773	12,107	25,254	13,170		
93369	St. s.	VIRGINIAN	8,015	5,044	10,491	7,601		
216491	St. s.	VITTORIO EMMANUELE III	4,855	3,601	5,360	3,810		
216762	St. s.	VOLUNTEER	7,717	5,791	8,214	6,183		
216846	St. s.	VOLUSIA	2,686	1,665			2,771	1,865
215284	St. s.	W. C. TRAGLE	9,551	5,920	10,991	7,986	10,850	8,447
219834	St. s.	W. E. HUTTON	7,076	4,359	7,482	5,209	7,354	5,374
219600	St. s.	W. F. BURDELL	7,044	4,351	7,434	5,093		
220951	St. s.	W. H. LIBBY	8,143	5,110	8,461	6,104		
215856	St. s.	W. H. TILFORD	5,073	3,470	6,205	4,264		
220851	St. s.	W. J. HANNA	7,110	5,188	8,400	6,212		
210720	St. s.	W. L. CONNELLY	3,098	2,304	3,214	2,326		
216877	St. s.	W. L. STEED	6,409	3,985	6,751	4,795		
216508	St. s.	W. M. BURTON	7,094	4,476	7,388	6,421	7,235	5,665
216249	St. s.	W. M. IRISH	7,123	4,496	7,387	5,443		
215841	St. s.	W. M. TUPPER	1,750	1,092	1,987	1,322		
210768	St. s.	W. R. CHAMBERLAIN, JR.	2,264	1,300	2,615	1,443		
220953	St. s.	W. S. MILLER	6,984	4,311	7,470	5,144	7,437	5,457
221884	St. s.	W. S. RHEEM	9,838	6,018	11,224	7,895	11,132	8,410
221360	St. s.	W. W. MILLS	6,816	4,246	7,333	5,119		
218222	St. s.	WABAN	6,038	3,742			6,161	4,541
220878	St. s.	WACOSTA	5,970	3,700	6,529	4,712	6,075	4,444
218095	St. s.	WALDEN	5,511	3,397	6,565	4,765	6,109	4,500
218460	St. s.	WALKKILL	3,283	2,000	3,958	2,581	3,663	2,478
221083	St. s.	WALTER JENNINGS	9,563	5,978	11,037	7,995	10,911	8,472
220692	St. s.	WALTER MILLER	7,294	4,532	7,485	5,231	7,401	5,369
216218	St. s.	WALTER A. LUCKENBACH	8,102	5,087	8,785	6,667		
215621	St. s.	WALTER D. MUNSON	3,703	2,238	4,600	3,271		
213479	St. s.	WALTER D. NOYES	4,387	3,114	4,590	3,040		
220936	St. s.	WARWICK	4,469	2,028	4,613	2,935	4,560	3,311
218614	St. s.	WASHINGTON	5,564	3,472	7,484	5,216		
218436	St. s.	WATERTOWN	6,315	3,907	6,717	4,778	6,614	4,965
217392	St. s.	WATHENA	6,107	3,744	6,524	4,535		
217103	St. s.	WATONWAN	5,467	3,308	6,524	4,721		
217545	St. s.	WAUBESA	6,107	3,744	6,524	4,594		
217815	St. s.	WAUCONDA	5,423	3,345	6,529	4,618		
218010	St. s.	WAUKAU	6,126	3,796	6,529	4,658		
218004	St. s.	WAUKEGAN	6,209	3,836	7,284	5,256	6,751	4,899
219591	St. s.	WAUWATOSA	2,689	1,667	2,968	2,019	2,801	1,880
218280	St. s.	WAXAHACHIE	5,487	3,379	6,520	4,658		
203928	St. s.	Wellesley	770	432	784	471		
217217	St. s.	WEST AFRICA	2,611	1,617	2,758	1,772		
218328	St. s.	WEST ALCOZ	5,606	4,239	6,592	4,969	6,005	4,664
216415	St. s.	WEST ALSEK	5,637	4,046	6,402	4,550		
216500	St. s.	WEST APAUM	5,573	4,132	6,256	4,451		
216012	St. s.	WEST ARROW	5,802	4,229	6,651	5,007		
218033	St. s.	WEST ASHAWA	5,609	4,095			6,005	4,677
218806	St. s.	WEST CACTUS	5,570	3,541	6,625	5,046	5,950	4,555
218973	St. s.	WEST CADDOA	5,641	3,522			5,979	4,566
218294	St. s.	WEST CALUMB	6,946	3,744	6,476	4,651		
220061	St. s.	WEST CAMAK	6,647	3,513	6,022	4,880	5,978	4,554
220355	St. s.	WEST CAMARGO	5,822	3,704	6,624	5,040	5,978	4,624
219682	St. s.	WEST CAMPGAW	5,665	3,451	6,687	4,812	6,079	4,524
217238	St. s.	WEST CAPE	5,597	4,180	6,566	4,960		
218322	St. s.	WEST CAWTHON	5,534	4,096	6,567	4,872		
218096	St. s.	WEST CELERON	6,763	3,554	6,589	4,770	6,642	5,002
218581	St. s.	WEST CHATALA	6,187	3,838	6,589	4,770	6,234	4,593
218797	St. s.	WEST CHESWALD	5,711	3,518	6,589	4,829	6,234	4,694
218323	St. s.	WEST CHETAC	5,627	3,505	6,567	4,899		
216549	St. s.	WEST COHAS	5,647	3,465	6,655	4,886		
217382	St. s.	WEST CRESSEY	5,596	3,497	6,655	4,973		
220967	Ol. s.	WEST CUSSETA	5,376	3,343	6,736	4,880		

Official No.	Rig	Name of vessel	United States certificate tonnage		Panama Canal certificate tonnage		Suez Canal certificate tonnage	
			Gross	Net	Gross	Net	Gross	Net
STEAM AND MOTOR VESSELS--Continued								
216342	St. s.	WEST DURFEE	5,522	4,113	0,656	4,882		
216620	St. s.	WEST EKONK	6,680	3,455	0,654	4,885		
217128	St. s.	WEST ELCASCO	5,700	4,113	0,655	4,879		
217282	St. s.	WEST ELBARA	5,007	3,516	0,601	4,069		
216008	St. s.	WESTFIELD	5,749	3,526	0,283	4,475		
216563	St. s.	WESTFORD	5,698	3,549	0,221	4,515		
216664	St. s.	WEST GAMBO	5,579	4,171	0,045	5,054		
210737	St. s.	WEST GATOMSKA	5,728	4,123	0,655	4,881	6,183	4,736
218143	St. s.	WEST HARLAN	0,167	3,835			0,420	4,991
218532	St. s.	WEST HARSHAW	5,750	3,560	0,582	4,700	6,217	4,586
219421	St. s.	WEST HASSAYAMPA	5,757	3,560	0,578	4,760	0,213	4,581
218111	St. s.	WEST HEMATITE	5,621	3,491	0,690	4,906		
219523	St. s.	WEST HIKA	5,372	3,351	0,476	4,082		
216786	St. s.	WEST HOROMAC	5,527	3,385	0,655	4,881		
220842	Ol. s.	WEST HONAKER	5,428	3,374	0,730	4,881	0,305	4,664
216848	St. s.	WEST HOSOKIE	5,501	3,472	0,655	4,881		
216925	St. s.	WEST HUMHAW	5,527	3,385	0,655	4,881		
216060	St. s.	WEST IRA	5,879	3,043	0,755	4,892	0,375	4,663
218025	St. s.	WEST IRMO	5,900	3,670	0,753	4,797		
218638	St. s.	WEST ISLETA	5,680	3,580	0,759	4,900	0,378	4,701
219305	St. s.	WEST IVIS	5,866	3,634	0,753	4,836	6,373	4,636
218965	St. s.	WEST JAFFREY	5,063	3,487	0,689	4,800	0,234	4,694
218893	St. s.	WEST KATAN	5,561	3,487	0,673	4,916		
219938	St. s.	WEST KEATS	6,597	3,496	0,672	4,900		
220317	St. s.	WEST KEDRON	5,620	3,516	0,672	4,912		
218674	St. s.	WEST KEENE	5,600	3,503	0,547	4,876		
216014	St. s.	WEST LAKE	5,771	4,101	0,653	5,011		
217002	St. s.	WEST LASHAWAY	5,515	3,376	0,655	4,880		
217070	St. s.	WEST LOQUASSUCK	5,041	3,563	0,614	4,910	0,160	4,744
217176	St. s.	WEST MADARET	5,654	4,009	0,655	4,880		
217248	St. s.	WEST MAHOMET	5,527	3,423	0,655	4,880		
220091	St. s.	WEST MAHWAH	5,603	3,547	0,588	5,049	0,080	4,474
219320	St. s.	WEST MINGO	5,493	3,428	0,476	4,682	0,052	4,316
218501	St. s.	WEST MORELAND	0,207	3,835	7,284	5,250	0,751	4,809
217861	St. s.	WEST MAXIMUS	5,561	4,000	0,652	4,961		
219443	St. s.	WEST MONTOP	5,479	3,423	0,484	4,075		
217778	St. s.	WEST MUNHAM	5,753	3,571	0,592	4,789		
219658	St. s.	WEST NILUS	5,549	3,516	0,681	4,989	0,146	4,621
218292	St. s.	WEST NOSSKA	5,563	3,438	0,582	4,790	0,021	4,584
220315	St. s.	WEST NOTUS	5,652	3,622	0,583	5,014		
218063	St. s.	WEST POCASSET	5,707	3,516			0,020	4,594
215924	St. s.	WEST POINT	5,057	3,441	0,920	4,363		
217127	St. s.	WEST POOL	5,724	3,519	0,358	4,394		
216902	St. s.	WESTPORT	5,065	3,529	0,185	4,465		
218708	St. s.	WEST RAHITANS	5,703	3,513	0,589	4,775		
218582	St. s.	WEST SEGOVIA	0,187	3,838			0,234	4,593
219847	St. s.	WEST TEXAS	2,686	1,695	2,771	1,804		
217737	St. s.	WEST TOGUS	5,058	3,403	0,589	4,838		
217710	St. s.	WEST VACA	5,548	4,141	0,625	5,070	6,038	4,695
215990	St. s.	WESTWARD II	5,048	3,501			0,150	4,515
216045	St. s.	WESTWOOD	5,691	4,141	0,215	4,490		
217441	St. s.	WESTERN ALLY	5,834	3,618	0,541	4,527		
216826	St. s.	WESTERN CROSS	5,764	3,540	0,372	4,498		
215908	St. s.	WESTERN HERO	5,611	3,439	0,247	4,449		
216949	St. s.	WESTERN HOPE	5,754	3,540	0,358	4,436		
216073	St. s.	WESTERN KING	5,659	4,203	0,222	4,505		
216224	St. s.	WESTERN QUEEN	5,853	4,434	0,050	5,004		
216465	St. s.	WESTERN SEA	5,813	4,317	0,615	4,861		
216785	St. s.	WESTERN STAR	5,700	3,503	0,358	4,394		
222063	St. s.	WESTERN WORLD	13,712	8,054	15,657	10,718	14,929	10,489
215951	St. s.	WESTERNER	5,063	3,435	0,622	4,832		
219857	St. s.	WICHITA FALLS	2,559	1,550			2,035	1,565
219356	St. s.	WILDWOOD	5,590	3,453	0,130	4,380		
206907	St. s.	WILHELMINA	0,725	4,212	8,158	5,689		
217152	St. s.	WILLANGLO	5,657	3,563	0,510	4,827		
214976	St. s.	WILLAPA	1,185	604	1,381	635		
215544	St. s.	WILLBARCO	0,872	4,321	8,460	0,162	7,811	5,643
219989	St. s.	WILLBORO	0,668	4,210	7,717	5,763		
218731	St. s.	WILLFARO	4,810	3,036	5,684	4,070		
219714	St. s.	WILLHILO	5,816	3,567	7,983	5,882		
217129	St. s.	WILLIMANTIC	4,857	2,992	5,704	4,173		
215348	St. s.	WILLIAM GREEN	0,353	3,925	0,973	4,670		
215654	St. s.	WILLIAM ISOM	3,321	2,032	3,371	2,325		
220678	Ol. s.	WILLIAM PENN.	7,015	4,837	9,019	0,226	8,663	5,905
221675	St. s.	WM. ROCKEFELLER	14,054	8,790	14,785	10,313		
214583	St. s.	WILLIAM A. MCKENNEY	5,855	3,651	0,993	4,990		
221354	St. s.	WILLIAM F. HUMPHREY	7,982	4,938	9,776	0,903	0,070	7,391
214684	St. s.	WM. G. WARDEN	0,114	5,686	10,524	7,600		

Official No.	Rlg	Name of vessel	United States certificate tonnage		Panama Canal certificate tonnage		Suez Canal certificate tonnage	
			Gross	Net	Gross	Net	Gross	Net
STEAM AND MOTOR VESSELS—Continued								
220811	St. s.	WILLIAM H. DOHENY	6,994	4,294	7,406	5,111	7,278	5,282
219543	St. s.	WILLIAM H. WERR	5,980	3,713	6,527	4,735		
217126	St. s.	WILLIAM N. PAGE	5,438	3,339	5,711	3,615		
221508	St. s.	WM. BOYCE THOMPSON	7,061	4,350	7,780	5,562		
220328	St. s.	WILLET	715	330	809	223		
217292	St. s.	WILKENO	6,655	4,148	7,750	5,805	7,157	5,410
218088	Ga. s.	WILLMOTO	4,998	3,114	6,162	4,417		
218903	St. s.	WILLPOLO	4,810	3,036	5,680	4,080		
218196	St. s.	WILLWELLO	5,683	3,588	6,821	4,927		
219681	St. s.	WILZIPO	6,617	4,161	7,731	5,805		
219401	St. s.	WILSCOX	5,926	3,803	6,977	4,978	6,602	4,814
216076	St. s.	WIND RUSH	5,504	3,397	6,557	4,764		
216707	St. s.	WINDING GULF	6,458	3,339	5,677	3,603		
218851	St. s.	WINONA COUNTY	6,049	3,767	6,841	4,688	6,755	4,951
219746	St. s.	WINSTON-SALEM	6,223	3,842	4,437	2,688		
218348	St. s.	WINYAH	5,492	3,376	6,529	4,786		
218711	St. s.	WISCONSIN	6,076	3,729	6,611	4,793	6,101	4,547
217715	St. s.	WYNOOCHE	6,065	3,766	6,529	4,629		
219090	St. s.	WYOMING	2,689	1,667	2,968	2,019	2,680	2,014
218706	St. s.	WYTHEVILLE	6,098	3,760	6,841	4,758	6,751	4,948
220520	St. s.	YAKA	5,976	3,700	6,529	4,712	6,075	4,444
218164	St. s.	YAKLOK	6,046	4,426	6,569	4,932	6,091	4,632
220770	St. s.	YALZA	5,976	3,700	6,529	4,737		
221457	St. s.	YANKEE ARROW	8,046	4,960	9,841	6,040		
220717	St. s.	YAPALAGA	6,976	3,700	6,629	4,712		
218038	St. s.	YESOKING	5,749	3,556	6,726	4,887	6,310	4,725
219052	Ol. s.	YOMACHICHI	5,868	3,672	6,996	5,012		
221009	St. s.	YORBA LINDA	6,900	4,260	7,424	5,077	7,493	5,520
218160	St. s.	YORK HARBOR	2,427	1,471	2,511	1,697		
218166	St. s.	YORKMAR	5,613	3,463	6,757	4,918	6,380	4,699
218958	St. s.	YOSEMITE	6,077	4,409	6,604	4,969		
218078	St. s.	YOUNGSTOWN	6,633	4,121	7,287	5,206	6,754	4,902
92936	St. s.	YUKON	5,863	3,638	5,865	4,222		
217332	St. s.	YUKON	4,843	3,635	5,368	3,855		
18701	St. s.	ZAREMBO	4,957	3,073	5,671	4,228	5,228	4,026
SAILING VESSELS								
107620	Sch.	Alvona	772	687	800	690		
212573	Shp.	ANNE M. REID	2,165	2,079	2,232	2,088		
217610	Sch.	Annie M. Rolph	1,393	1,220	1,432	1,228		
200718	Sch.	Anthony D. Nichols	680	564	700	602		
127253	Sch.	Charles Nelson	688	603	716	608		
215978	Sch.	Chiquimula	700	615	716	520		
213023	Shp.	DUNSYRE	2,140	2,014	2,199	2,027		
218861	Sc. b.	DYKES	2,072	1,631	2,958	1,685		
220346	Sch.	Ellnor H.	1,560	1,409	1,603	1,411	1,603	1,522
219809	Sch.	Ella A.	1,565	1,413	1,598	1,412	1,598	1,518
219131	Bkn.	Forest Pride	1,600	1,424	1,627	1,424		
216878	Sch.	Georgette	866	757	885	775		
213770	Shp.	GOLDEN GATE	2,332	2,161	2,385	2,107		
220731	Sc. b.	Griffson	2,259	2,149	2,287	2,149		
215563	Sc. b.	Guanaacasto	609	548	644	453		
220032	Sch.	HELEN B. STERLING	2,526	2,350	2,574	2,397		
216962	Sch.	Irene S. Wilkinson	818	708	866	730		
206930	Sch.	J. W. Clise	845	716	860	733		
215063	Shp.	James Rolph	2,108	1,927	2,164	1,947		
216991	Sch.	John W. Wells	2,527	2,374	2,559	2,352		
216188	Sch.	Marie De Ronde	2,376	2,181	2,474	1,885		
215916	Sc. b.	MONONGAHELA	1,677	1,560	2,840	2,613		
111392	Sch.	Resolute	684	610	742	623		
216880	Sc. b.	RIOCO No. 1	2,452	2,052	2,525	2,190		
218534	Bkn.	Rolph	1,380	1,224	1,424	1,224		
116145	Sc. b.	S. G. Wilder	604	557	642	531		
200955	Sc. b.	S. O. Co. No. 95	4,212	3,708	4,238	3,688		
214518	Sc. b.	SOCONY 82	2,320	2,070	2,430	2,200		
209771	Sc. b.	SOCONY 88	2,005	1,612	2,043	1,858		
117099	Sch.	Sophie Christenson	675	570	701	584		
136762	Shp.	STAR OF SHETLAND	3,345	2,850	3,274	2,996		
222988	Shp.	Tusitata	1,748	1,624	1,802	1,646		
218868	Shp.	William T. Lewis	2,156	1,964	2,182	1,985		

Name of vessel	Type	Panama Canal certificate tonnage		Name of vessel	Type	Panama Canal certificate tonnage	
		Gross	Net			Gross	Net
U. S. NAVY				U. S. NAVY--Contd.			
Algoma	Tug	546	134	Turkey	Mine sweeper	762	133
Altair	Destroyer tender	7,498	5,002	Umpqua	Tug	516	134
Antares	Auxiliary (misc.)	0,227	3,776	Vega	Cargo ship	6,105	4,355
Arctic	Storeship	6,522	4,309	Vestal	Repair ship	6,933	3,771
Argonne	Submarine tender	8,048	5,212	Whippoorwill	Mine sweeper	762	133
Beaver	do	4,836	2,742	Whitney	Destroyer tender	9,186	6,000
Brazos	Oiler	8,029	5,363	Widgeon	Mine sweeper	762	133
Bobolink	Mine sweeper	762	133	Wright	Aircraft tender	9,661	4,450
Bridge	Storeship	6,631	3,869	Woodcock	Mine sweeper	784	168
Bridgeport	Destroyer tender	8,080	3,780	QUARTERMASTER CORPS, U. S. ARMY			
Bushnell	Submarine tender	2,048	1,315	<i>Transports</i>			
Caunden	do	5,227	2,586	Cambrai	Steam screw	8,406	5,213
Canopus	do	6,216	3,791	Chateau Thierry	do	8,406	5,213
Capella	Cargo ship	6,131	3,938	Dellwood	do	4,401	2,627
Chamblant	Transport	8,406	5,212	Kenowis	do	5,130	4,380
Chewink	Mine sweeper	784	168	Melgs	do	7,945	5,738
Contocook	Tug	546	134	St. Michel	do	8,406	5,213
Cormorant	Mine sweeper	775	142	Somme	do	8,406	5,213
Cuyama	Oiler	8,035	5,278	U. S. Grant	do		
Danebola	Destroyer tender	7,567	4,839	<i>Harbor boats, steam lighters, and water boats</i>			
Dobbin	do	9,186	6,000	El Aguador	Steam screw	423	216
Fulton	Submarine tender	1,276	432	El Aquario	do	688	292
Gold Star	Auxiliary (misc.)	5,559	3,792	Canby	do	232	74
Grebe	Mine sweeper	784	168	<i>River steamers</i>			
Henderson	Transport	8,292	4,944	Coxe, Gen. F. M.	Steam screw	574	150
Holland	Submarine tender	9,424	6,216	Hyde, Gen. John McE.	do	574	150
Inka	Tug	546	134	<i>Tugs</i>			
Jason	Collier	11,364	6,315	Cuba	Steam screw		
Kanawha	Oiler	7,980	5,271	Reno	do	145	102
Kaweah	do	7,679	5,664	Slocum	do	604	102
Keosanquin	Tug	546	134	<i>Passenger, artillery, and freight steamers</i>			
Kingfisher	Mine sweeper	788	167	Anderson, Gen. Robt.	Steam screw	173	48
Kittery	Cargo ship	2,241	1,078	Ayres, Gen. R. B.	do	173	48
Laramie	Oiler	7,679	5,655	Arnold, Gen. Richard	do	168	52
Lark	Mine sweeper	787	151	Barrett, Capt. Gregory	do	165	44
Mallard	do	788	150	Batchelder, Gen. R. N.	do	307	120
Mattolo	Oiler	7,679	5,661	Carroll, Sprigg	do	265	105
Matteo	do	8,016	5,198	Condon, Capt. C. M.	do	191	54
Medusa	Repair ship	12,103	7,775	Fornance, Capt. Jas.	do	158	57
Melville	Destroyer tender	5,567	3,092	Frank, Gen. Royal T.	do	642	95
Mercy	Hospital ship	7,364	3,283	Getty, Gen. G. W.	do	173	48
Montcalm	Tug	546	134	Green, Gen. Nathaniel	do	364	137
KuvaJo	do	483	128	Jenkins, Maj. Albert G.	do	191	54
Neches	Oiler	8,004	5,102	Jesup, Gen. T. S.	do	364	137
Neptuno	Collier	11,075	6,425	Johnston, Gen. Jose E.	do	387	140
Nereus	do	10,704	6,350	Miffin, Gen.	do	443	129
Nitro	Ammunition ship	8,425	5,269	Pickering, Gen. T.	do	279	250
Ontario	Tug	875	177	Perry, Capt. F. L.	do	196	48
Orlolo	Mine sweeper	795	168	Randol, Gen. A. M.	do	173	48
Orlon	Collier	11,183	6,320	Schumm, Lieut. Col.	do	191	54
Patoka	Oiler	8,457	6,210	<i>Mine planters</i>			
Patuxent	Tug	569	112	Armistead, Col. Geo.	Steam screw	528	114
Pecos	Oiler	8,004	5,102	Baird, Brig. Gen. A.	do	863	247
Pelican	Mine sweeper	762	133	Bell, Gen. Franklin	do	863	247
Pigeon	do	797	164	Graham, Gen. Wm. M.	do	728	272
Procyon	Auxiliary (misc.)	6,105	4,355	Harrison, Col. Geo. E.	do	642	95
Prometheus	Repair ship	6,863	3,747	Henry, Joseph	do	747	272
Protens	Collier	10,704	6,350	Ord, Gen. E. O. C.	do	629	188
Pyro	Ammunition ship	8,425	5,269	Schofield, Gen. J. M.	do	642	95
Rail	Mine sweeper	788	153	ENGINEER CORPS, U. S. ARMY			
Ramapo	Oiler	8,671	6,424	Culebra	Seagoing hopper dredge	2,245	684
Rapidan	do	8,671	6,424	Willets Point	do	1,174	523
Rappahannock	Storeship	9,020	5,457	Klingman, Dan C.	do	2,689	
Relief	Hospital ship	9,324	5,764				
Rigel	Destroyer tender	7,482	4,098				
Robln	Mine sweeper	779	164				
Salinas	Oiler	8,671	6,415				
Sapelo	do	8,671	6,424				
Savannah	Submarine tender	6,157	2,965				
Sepulga	Oiler	8,671	6,534				
Sirlus	Cargo ship	5,697	3,454				
Solace	Hospital ship	4,104	2,343				
Sonoma	Tug	875	177				
Swan	Mine sweeper	784	168				
Tanager	do	762	133				
Teal	do	762	133				
Tippecanoe	Oiler	8,671	6,467				
Trinity	do	8,671	6,444				

¹ Propelling power deduction limited to 50 per cent of gross tonnage.

² Subject to 60 per cent limitation on propelling power. Tonnage given is for vessel as a transport.

³ Subject to 60 per cent limitation on propelling power.

GOVERNMENT VESSELS

Name of vessel	Displacement (normal fuel supply)	Dimensions			Built (completed)			Propulsion	Rig and number of masts	Total shaft horsepower on trial	Speed	Coal capacity (in bunkers) (42 cubic feet to ton)	Complement	
		Length on load water line	Breadth on load water line	Mean draft	When	Where	By whom						Officers	Men
U. S. NAVY														
<i>Battleships, first line</i>														
	<i>Tons</i>	<i>Ft. in.</i>	<i>Ft. in.</i>	<i>Ft. in.</i>							<i>Knots</i>	<i>Tons</i>		
ARIZONA.....	31,400	600 0	97 0 $\frac{1}{2}$	28 10	1916	New York, N. Y.	United States	Turb., 4 s.	2 cage	^a 34,000	^d 21.00		71	1,245
ARKANSAS.....	26,000	554 0	93 2 $\frac{1}{2}$	28 6	1912	Camden, N. J.	New York S. B. Corp.	do.	2 (1 cage)	^a 23,000	21.05		71	1,183
CALIFORNIA.....	32,300	600 0	97 3 $\frac{1}{2}$	30 3	1921	Mare Island, Calif.	United States	Elec., 4 s.	2 cage	34,792	21.46		72	1,289
COLOMADO.....	32,600	600 0	97 3 $\frac{1}{2}$	30 6	1923	Camden, N. J.	New York S. B. Corp.	do.	do.	^a 28,900	20.67		72	1,288
FLORIDA.....	21,825	510 0	88 2 $\frac{1}{2}$	28 6	1911	New York, N. Y.	United States	Turb., 4 s.	2 (1 cage)	^a 28,000	22.08		70	1,087
IDAHO.....	32,000	600 0	97 4 $\frac{1}{2}$	30 0	1919	Camden, N. J.	New York S. B. Corp.	do.	2 cage	33,100	21.29		72	1,245
MARYLAND.....	32,600	600 0	97 3 $\frac{1}{2}$	30 6	1921	Newport News, Va.	Newport News S. B. Co.	Elec., 4 s.	do.	36,167	21.07		72	1,288
MISSISSIPPI.....	32,000	600 0	97 4 $\frac{1}{2}$	30 0	1917	do.	do.	Turb., 4 s.	do.	31,804	21.09		72	1,245
NEVADA.....	27,500	575 0	95 2 $\frac{1}{2}$	28 6	1916	Quincy, Mass.	Fore River S. B. Co.	Turb., 2 s.	2 tripods	^a 26,500	20.53		70	1,202
NEW MEXICO.....	32,000	600 0	97 4 $\frac{1}{2}$	30 0	1918	New York, N. Y.	United States	Elec., 4 s.	2 cage	31,197	21.08		72	1,288
NEW YORK.....	27,000	565 0	95 2 $\frac{1}{2}$	28 6	1914	do.	do.	2 screws	2 tripods	^{a b c} 28,100	21.47		70	1,209
OKLAHOMA.....	27,500	575 0	95 2 $\frac{1}{2}$	28 6	1916	Camden, N. J.	New York S. B. Corp.	do.	do.	^{a b c d} 28,100	20.58		70	1,202
PENNSYLVANIA.....	31,400	600 0	97 0 $\frac{1}{2}$	28 10	1916	Newport News, Va.	Newport News S. B. Co.	Turb., 4 s.	2 cage	29,366	21.05		72	1,245
TENNESSEE.....	32,300	600 0	97 3 $\frac{1}{2}$	30 3	1920	New York, N. Y.	United States	Elec., 4 s.	do.	29,609	21.01		72	1,288
TEXAS.....	27,000	565 0	95 2 $\frac{1}{2}$	28 6	1914	Newport News, Va.	Newport News S. B. Co.	2 screws	2 tripods	^{a b c} 28,100	21.05		70	1,205
UTAH.....	21,825	510 0	88 2 $\frac{1}{2}$	28 6	1911	Camden, N. J.	New York S. B. Corp.	Turb., 4 s.	2 (1 cage)	^{a b c} 28,100	21.04		70	1,087
WEST VIRGINIA.....	32,600	600 0	97 3 $\frac{1}{2}$	30 6	1923	Newport News, Va.	Newport News S. B. Co.	Elec., 4 s.	2 cage	^a 28,900	21.10		72	1,288
WYOMING.....	26,000	554 0	93 2 $\frac{1}{2}$	28 6	1912	Philadelphia, Pa.	Wm. Cramp & Sons	Turb., 4 s.	2 (1 cage)	^d 28,000	21.22		71	1,183
<i>Cruisers, second line</i>														
CHARLESTON.....	^a 9,700	424 0	66 0	22 6	1905	Newport News, Va.	Newport News S. B. Co.	2 screws	2 mil.	27,507	22.04	^b 1,818	24	604
CHARLOTTE ¹	14,500	502 0	72 10 $\frac{1}{2}$	25 0	1908	do.	do.	do.	1 cage	27,274	21.91	2,164	39	835
FREDERICK ²	13,680	502 0	69 6 $\frac{1}{2}$	24 1	1905	do.	do.	do.	do.	28,474	22.41	2,098	39	791
HUNTINGTON ³	13,680	502 0	69 6 $\frac{1}{2}$	24 1	1905	do.	do.	do.	do.	26,466	22.15	2,098	39	791
HURON ⁴	13,680	502 0	69 6 $\frac{1}{2}$	24 1	1908	San Francisco, Calif.	Union Iron Works	do.	do.	28,843	22.24	2,233	39	791
MISSOULA ⁵	14,500	502 0	72 10 $\frac{1}{2}$	25 0	1908	Newport News, Va.	Newport News S. B. Co.	do.	do.	28,280	22.26	2,164	39	835
PITTSBURGH ⁶	13,680	502 0	69 6 $\frac{1}{2}$	24 1	1905	Philadelphia, Pa.	Wm. Cramp & Sons	do.	do.	^d 28,000	22.44	1,932	39	791
PUEBLO ⁷	13,680	502 0	69 6 $\frac{1}{2}$	24 1	1905	do.	do.	do.	do.	27,309	22.24	1,976	39	759
ROCHESTER ⁸	^a 8,150	350 6	64 10	23 3	1893	do.	do.	do.	2 mil.	^d 5,360	21.00	1,100	24	791
SEATTLE ⁹	14,500	502 0	72 10 $\frac{1}{2}$	25 0	1906	Camden, N. J.	New York S. B. Corp.	do.	1 cage	27,463	22.27	2,062	29	791
St. LOUIS.....	^a 9,700	424 0	66 0	22 6	1906	Philadelphia, Pa.	Neafie & Levy	do.	2 mil.	27,484	22.13	1,793	24	604

¹ Formerly U. S. S. North Carolina.
² Formerly U. S. S. Maryland.
³ Formerly U. S. S. West Virginia.
⁴ Formerly U. S. S. South Dakota.
⁵ Formerly U. S. S. Montana.
⁶ Formerly U. S. S. Pennsylvania.

⁷ Formerly U. S. S. Colorado.
⁸ Formerly U. S. S. ^aNew York.
⁹ Formerly U. S. S. ^bSaratoga.
^a Formerly U. S. S. Washington.
^b Designed.
^c Main engines.

^d Indicated horsepower.
^e Estimated.
^f Two thirds full supply of ammunition and stores.
^g Also 1 military mast.
^h Full supply of ammunition and stores; normal coal.

Government Vessels

Name of vessel	Displacement (normal fuel supply)	Dimensions			Built (completed)			Propulsion	Rig and number of masts	Total shaft horsepower on trial	Speed	Coal capacity (in bunkers) (22 cubic feet to ton)	Complement	
		Length on load water line	Breadth on load water line	Mean draft	When	Where	By whom						Officers	Men
U. S. NAVY—Contd.														
<i>Light cruisers, first line</i>														
CINCINNATI.....	7,050	550 0	55 0	13 6	1924	Tacoma, Wash.....	Todd D. D. & Con. Co.....	Turb., 4 s.	1 pole, 1 tripod.....	94,920	Knots 34.44	Tons	31	500
CONCORD.....	7,050	550 0	55 0	13 6	1923	Philadelphia, Pa.....	Wm. Cramp & Sons.....	do	do	92,772	33.48		31	500
DETROIT.....	7,050	550 0	55 0	13 6	1923	Quincy, Mass.....	Bethlehem S. B. Co.....	do	do	97,370	34.63		31	500
MARBLEHEAD.....	7,050	550 0	55 0	13 6	1924	Philadelphia, Pa.....	Wm. Cramp & Sons.....	do	do	92,772	34.42		31	500
MEMPHIS.....	7,050	550 0	55 0	13 6	1925	do	do	do	do	92,772	34.43		31	500
MILWAUKEE.....	7,050	550 0	55 0	13 6	1923	Tacoma, Wash.....	Todd D. D. & Con. Co.....	do	do	94,920	34.64		31	500
OMAHA.....	7,050	550 0	55 0	13 6	1923	do	do	do	do	94,920	34.87		31	500
RALEIGH.....	7,050	550 0	55 0	13 6	1924	Quincy, Mass.....	Bethlehem S. B. Co.....	do	do	97,722	34.63		31	500
RICHMOND.....	7,050	550 0	55 0	13 6	1923	Philadelphia, Pa.....	Wm. Cramp & Sons.....	do	do	92,772	34.20		31	500
TRENTON.....	7,050	550 0	55 0	13 6	1924	do	do	do	do	92,772	33.91		31	500
<i>Light cruisers, second line</i>														
ALBANY.....	3,430	346 0	43 9	16 10	1900	Newcastle, England.....	Armstrong, Mitchell & Co.....	2 screws.....	2 mil.....	7,500	20.52	782	13	286
BIRMINGHAM.....	3,750	420 0	47 1	16 9	1908	Quincy, Mass.....	Fore River S. B. Co.....	do	2 masts.....	15,889	24.33	1,433	17	330
CHATTANOOGA.....	3,200	292 0	44 0	15 9	1904	Elizabethport, N. J.....	Crescent Shipyard.....	do	do	5,398	16.65	739	13	286
CLEVELAND.....	3,200	292 0	44 0	15 9	1903	Bath, Me.....	Bath Iron Works.....	do	do	4,685	16.45	737	13	287
DENVER.....	3,200	292 0	44 0	15 9	1904	Philadelphia, Pa.....	Neafie & Levy.....	do	do	6,202	16.75	727	13	287
DES MOINES.....	3,200	292 0	44 0	15 9	1904	Quincy, Mass.....	Fore River S. & E. Co.....	do	do	5,400	16.65	705	13	286
GALVESTON.....	3,200	292 0	44 0	15 9	1905	Richmond, Va.....	Wm. R. Trigg Co.....	do	do	5,178	16.41	741	13	287
NEW ORLEANS.....	3,430	346 0	43 9	16 10	1898	Newcastle, England.....	Armstrong, Mitchell & Co.....	do	2 mil.....	7,500	20.00	693	13	286
OLYMPIA.....	5,865	340 0	53 0½	21 6	1895	San Francisco, Calif.....	Union Iron Works.....	do	2 masts.....	17,313	21.69	1,169	17	349
SALEM.....	3,750	420 0	47 1	16 9	1908	Quincy, Mass.....	Fore River S. B. Co.....	Turb., 2 s.	do	20,000	25.95	1,433	17	330
YORK.....	3,750	420 0	47 1	16 9	1908	Bath, Me.....	Bath Iron Works.....	Turb., 4 s.	do	28,168	26.52	1,408	17	330
<i>Aircraft carriers, first line</i>														
LANGLEY.....	12,700	520 0	65 0	18 10½	1913	Mare Island, Calif.....	United States.....	Elec., 2 s.	2 housing masts.....	7,152	15		29	426
LEXINGTON.....	33,000	850 0	106 0	24 1½	1927	Quincy, Mass.....	Fore River S. B. Co.....	Elec., 4s.	do	180,000	34.24		104	1890
SARATOGA.....	33,000	850 0	106 0	24 1½	1927	Camden, N. J.....	New York S. B. Co.....	do	do	180,000	33.91		104	1890
<i>Mine layers, second line</i>														
AROSTOOK.....	4,950	375 0	52 2	14 6	1907	Philadelphia, Pa.....	Wm. Cramp & Sons.....	2 screws.....	2 masts.....	7,000	20.00	607	18	330
BALTIMORE.....	4,413	327 6	48 7½	19 6	1889	do	do	do	do	8,978	20.10	1,092	16	316
SAN FRANCISCO.....	4,083	310 0	49 2	18 9	1890	San Francisco, Calif.....	Union Iron Works.....	do	do	9,913	19.52	663	16	316
OGLALA.....	4,950	375 0	52 2	14 6	1907	Philadelphia, Pa.....	Wm. Cramp & Sons.....	do	do	7,000	20.00	607	16	330
<i>Destroyers, first line</i>														
ABBOTT.....	1,213	310 0	30 11	9 4	1919	Newport News, Va.....	Newport News S. B. Co.....	Turb., 2 s.	2 masts.....	26,625	34.04		6	124
ALDEN.....	1,215	310 0	30 11½	9 4	1919	Philadelphia, Pa.....	Wm. Cramp & Sons.....	do	do	25,940	35.14		6	124
ALLEN.....	1,071	310 0	29 11	9 3	1917	Bath, Me.....	Bath Iron Works.....	do	do	16,369	30.29		6	98

AULICK	1,215	310	0	30	11	9	4	1919	Quincy, Mass.	Bethlehem S. B. Corp.	do	do	27,940	34.30	6	124
AUSBURN, CHARLES	1,215	310	0	30	11½	9	4	1920	Squantum, Mass.	do	do	do	28,160	34.63	6	124
AYLWIN	1,036	300	0	30	4	9	5	1914	Philadelphia, Pa.	Wm. Cramp & Sons	do	do	16,286	29.60	6	98
BABBITT	1,211	310	0	30	11	9	4	1919	Camden, N. J.	New York S. B. Corp.	do	do	25,620	35.21	6	124
BADGER	1,211	310	0	30	11	9	4	1919	do	do	do	do	25,820	35.30	6	124
BADGER, GEORGE E.	1,215	310	0	30	11½	9	4	1920	Newport News, Va.	Newport News S. B. Co.	do	do	28,410	35.96	6	124
BAGLEY	1,213	310	0	30	11	9	4	1919	do	do	do	do	26,620	34.04	6	124
BAILEY	1,215	310	0	30	11½	9	4	1919	Squantum, Mass.	Bethlehem S. B. Corp.	do	do	27,900	34.50	6	124
BAINBRIDGE	1,215	310	0	30	11½	9	4	1921	Camden, N. J.	New York S. B. Corp.	do	do	29,280	33.87	6	124
BALCH	1,036	300	0	30	4	9	5	1914	Philadelphia, Pa.	Wm. Cramp & Sons	do	do	17,251	29.62	6	98
BALLARD	1,215	310	0	30	11½	9	4	1919	Squantum, Mass.	Bethlehem S. B. Corp.	do	do	29,650	35.15	6	124
BANCROFT	1,215	310	0	30	11½	9	4	1919	Quincy, Mass.	do	do	do	28,100	34.36	6	124
BARKER	1,215	310	0	30	11½	9	4	1919	Philadelphia, Pa.	Wm. Cramp & Sons	do	do	26,050	35.20	6	124
BARNEY	1,154	310	0	30	11	9	1	1919	do	do	do	do	25,010	35.20	6	124
BARRY	1,215	310	0	30	11½	9	4	1920	Camden, N. J.	New York S. B. Corp.	do	do	29,300	33.87	6	124
BELKNAP	1,215	310	0	30	11½	9	4	1919	Quincy, Mass.	Bethlehem S. B. Corp.	do	do	28,720	34.63	6	124
BELL	1,191	310	11	30	11	9	2	1918	do	Fore River S. B. Corp.	do	do	27,411	34.76	6	124
BENHAM	1,036	300	0	30	4	9	5	1914	Philadelphia, Pa.	Wm. Cramp & Sons	do	do	16,610	29.59	6	98
BERNADOU	1,154	310	0	30	11	9	1	1919	do	do	do	do	24,810	35.10	6	124
BIDDLE	1,154	310	0	30	11	9	1	1919	do	do	do	do	24,870	35.12	6	124
BILLINGSLEY	1,215	310	0	30	11	9	4	1920	Squantum, Mass.	Bethlehem S. B. Corp.	do	do	28,600	34.82	6	124
BLAKELEY	1,154	310	0	30	11	9	1	1919	Philadelphia, Pa.	Wm. Cramp & Sons	do	do	24,740	35.06	6	124
BOGGS	1,154	310	0	30	11	9	0	1918	Mare Island, Calif.	United States	do	do	27,240	35.77	6	124
BORIE	1,215	310	0	30	11½	9	4	1920	Philadelphia, Pa.	Wm. Cramp & Sons	do	do	25,760	35.07	6	124
BRANCH	1,215	310	0	30	11½	9	4	1920	Newport News, Va.	Newport News S. B. & D. D. Co.	do	do	29,390	36.48	6	124
BRECK	1,215	310	0	30	11½	9	4	1919	Squantum, Mass.	Bethlehem S. B. Corp.	do	do	28,600	34.82	6	124
BRECKINBRIDGE	1,154	310	0	30	11	9	1	1919	Philadelphia, Pa.	Wm. Cramp & Sons	do	do	25,070	35.21	6	124
BREESE	1,213	310	0	30	11	9	4	1918	Newport News, Va.	Newport News S. B. Co.	do	do	22,920	32.56	6	124
BROOKS	1,215	310	0	30	11½	9	4	1920	Camden, N. J.	New York S. B. Corp.	do	do	27,610	33.26	6	124
BROOME	1,215	310	0	30	11½	9	4	1919	Philadelphia, Pa.	Wm. Cramp & Sons	do	do	25,720	35.03	6	124
BRUCE	1,215	310	0	30	11½	9	4	1920	San Francisco, Calif.	Bethlehem S. B. Corp.	do	do	28,600	33.03	6	124
BUCHANAN	1,154	310	0	30	11	9	0	1919	Bath, Me.	Bath Iron Works	do	do	24,700	35.40	6	124
BULMER	1,215	310	0	30	11½	9	4	1920	Philadelphia, Pa.	Wm. Cramp & Sons	do	do	25,650	35.00	6	124
BURNS, JOHN FRANCIS	1,215	310	0	30	11½	9	4	1920	San Francisco, Calif.	Bethlehem S. B. Corp.	do	do	30,475	33.79	6	124
BUSH	1,191	310	0	30	11	9	2	1919	Quincy, Mass.	Fore River S. B. Co.	do	do	27,800	35.14	6	124
CALDWELL	1,125	310	0	30	8	8	1	1917	Mare Island, Calif.	United States	do	do	20,000	31.70	6	124
CASE	1,215	310	0	30	11½	9	4	1919	Squantum, Mass.	Bethlehem S. B. Corp.	do	do	27,900	34.54	6	124
CHAMPLIN	1,191	310	0	30	11	9	2	1918	San Francisco, Calif.	Union Iron Works	do	do	27,550	33.54	6	124
CHANDLER	1,215	310	0	30	11½	9	4	1919	Philadelphia, Pa.	Wm. Cramp & Sons	do	do	25,160	34.75	6	124
CHASE	1,215	310	0	30	11½	9	4	1921	San Francisco, Calif.	Bethlehem S. B. Corp.	do	do	32,125	34.16	6	124
CHEW	1,191	310	0	30	11	9	2	1918	do	Union Iron Works	do	do	28,375	33.83	6	124
CHILDS	1,215	310	0	30	11½	9	4	1920	Camden, N. J.	New York S. B. Corp.	do	do	29,561	33.85	6	124
CLAXTON	1,154	310	0	30	11	9	0	1919	Mare Island, Calif.	United States	do	do	26,675	35.45	6	124
CLEMONS	1,215	310	0	30	11½	9	4	1919	Newport News, Va.	Newport News S. B. Co.	do	do	27,600	35.54	6	124
COGHLAN	1,215	310	0	30	11½	9	4	1921	San Francisco, Calif.	Bethlehem S. B. Corp.	do	do	28,300	32.64	6	124
COLE	1,154	310	0	30	11	9	1	1919	Philadelphia, Pa.	Wm. Cramp & Sons	do	do	24,850	35.11	6	124
COLHOUN	1,191	310	0	30	11	9	2	1918	Quincy, Mass.	Fore River S. B. Co.	do	do	27,700	34.65	6	124
CONNOR	1,125	310	0	30	8	8	1	1918	Philadelphia, Pa.	Wm. Cramp & Sons	Turb., 2 s.	do	20,150	30.17	6	124
CONVERSE	1,215	310	0	30	11½	9	4	1920	Squantum, Mass.	Bethlehem S. B. Corp.	Turb., 3 s.	do	28,675	34.86	6	124
CORRY	1,215	310	0	30	11½	9	4	1921	San Francisco, Calif.	do	do	do	31,630	33.97	6	124
COWELL	1,191	310	0	30	11	9	2	1919	Quincy, Mass.	Fore River S. B. Co.	do	do	28,950	35.65	6	124
CRANE	1,191	310	0	30	11	9	2	1919	San Francisco, Calif.	Union Iron Works	do	do	29,900	34.25	6	124
CRAYEN	1,125	310	0	30	8	8	1	1918	Norfolk, Va.	United States	do	do	20,000	32.23	6	124
CROSBY	1,191	310	0	30	11	9	2	1919	Quincy, Mass.	Fore River S. B. Co.	do	do	27,800	35.14	6	124
CROWNINSHIELD	1,154	310	0	30	11	9	0	1919	Bath, Me.	Bath Iron Works	do	do	24,765	35.43	3	124
CUSHING	1,050	300	3	30	4½	9	6	1915	Quincy, Mass.	Fore River S. B. Co.	do	do	15,280	29.18	6	98
DAHLGREN	1,215	310	0	30	11½	9	4	1920	Newport News, Va.	Newport News S. B. Co.	do	do	26,260	34.88	6	124

¹ Formerly U. S. S. collier Jupiter.

² Registered.

³ Formerly S. S. Bunker Hill (204264).

⁴ Formerly ^a S. S. Massachusetts (204012).

^b S. S. Shawmut.

⁵ Extreme.

^c Standard displacement.

⁶ Tons fuel oil (40 cubic feet per ton).

^d Estimated.

Name of vessel	Displacement (normal fuel supply)	Dimensions			Built (completed)			Propulsion	Rig and number of masts	Total shaft horsepower on trial	Speed	Coal capacity (in bunkers) (42 cubic feet to ton)	Complement	
		Length on load water line	Breadth on load water line	Mean draft	When	Where	By whom						Officers	Men
U. S. NAVY—Contd.														
<i>Destroyers, first line—Continued</i>														
	<i>Tons</i>	<i>Ft. in.</i>	<i>Ft. in.</i>	<i>Ft. in.</i>							<i>Knots</i>	<i>Tons</i>		
DALE.....	1,215	310 0	30 11½	9 4	1920	Squantum, Mass.	Bethlehem S. B. Corp.	Turb.. 2 s.	2 masts	28,600	34.82		6	124
DALLAS.....	1,215	310 0	30 11½	9 4	1920	Newport News, Va.	Newport News S. B. Co.	do.	do.	28,600	35.04		6	124
DECATUR.....	1,215	310 0	30 11½	9 4	1922	Mare Island, Calif.	United States	do.	do.	26,000	32.73		6	124
DENT.....	1,154	310 0	30 11	9 1	1918	Philadelphia, Pa.	Wm. Cramp & Sons	do.	do.	26,025	35.11		6	124
DICKERSON.....	1,211	310 0	30 11½	9 4	1919	Camden, N. J.	New York S. B. Corp.	do.	do.	25,475	35.13		6	124
DORSEY.....	1,154	310 0	30 11	9 1	1918	Philadelphia, Pa.	Wm. Cramp & Sons	do.	do.	26,100	35.18		6	124
DOYEN.....	1,215	310 0	30 11½	9 4	1919	Squantum, Mass.	Bethlehem S. B. Corp.	do.	do.	28,940	34.97		6	124
DUNCAN.....	1,014	300 0	30 4	9 3	1913	Quincy, Mass.	Fore River S. B. Co.	do.	do.	14,254	29.14		6	98
DU PONT.....	1,154	310 0	30 11	9 1	1919	Philadelphia, Pa.	Wm. Cramp & Sons	do.	do.	24,685	35.03		6	124
DYER.....	1,191	310 0	30 11	9 2	1918	Quincy, Mass.	Fore River S. B. Co.	do.	do.	27,300	34.79		6	124
EDSALL.....	1,215	310 0	30 11½	9 4	1920	Philadelphia, Pa.	Wm. Cramp & Sons	do.	do.	26,050	35.20		6	124
EDWARDS.....	1,215	310 0	30 11½	9 4	1919	Squantum, Mass.	Bethlehem S. B. Corp.	do.	do.	26,520	33.92		6	124
EDWARDS, JOHN D.....	1,215	310 0	30 11½	9 4	1920	Philadelphia, Pa.	Wm. Cramp & Sons	do.	do.	25,760	35.06		6	124
ELLIOT.....	1,154	310 0	30 11	9 1	1919	do.	do.	do.	do.	24,875	35.12		6	124
ELLS.....	1,154	310 0	30 11	9 1	1919	do.	do.	do.	do.	24,930	35.17		6	124
EVANS.....	1,154	310 0	30 11	9 0	1918	Bath, Me.	Bath Iron Works	do.	do.	24,660	35.37		6	124
FAIRFAX.....	1,154	310 0	30 11	9 0	1918	Mare Island, Calif.	United States	do.	do.	24,200	35.00		6	124
FARENHOLT.....	1,215	310 0	30 11½	9 4	1921	San Francisco, Calif.	Bethlehem S. B. Corp.	do.	do.	30,250	33.40		6	124
FARQUHAR.....	1,215	310 0	30 11½	9 4	1920	do.	do.	do.	do.	29,325	33.32		6	124
FARRAGUT.....	1,215	310 0	30 11½	9 4	1920	do.	do.	do.	do.	27,750	32.68		6	124
FLUSSER.....	1,215	310 0	30 11½	9 4	1920	Squantum, Mass.	do.	do.	do.	28,650	34.84		6	124
FOOTE.....	1,191	310 0	30 11	9 2	1919	Quincy, Mass.	Fore River S. B. Co.	do.	do.	28,760	35.57		6	124
FORD, JOHN D.....	1,215	310 0	30 11½	9 4	1920	Philadelphia, Pa.	Wm. Cramp & Sons	do.	do.	25,865	35.11		6	124
FOX.....	1,215	310 0	30 11½	9 4	1920	Camden, N. J.	New York S. B. Corp.	do.	do.	29,400	33.92		6	124
GAMBLE.....	1,213	310 0	30 11	9 4	1918	Newport News, Va.	Newport News S. B. Co.	do.	do.	24,520	33.20		6	124
GILLIS.....	1,215	310 0	30 11½	9 4	1919	Quincy, Mass.	Bethlehem S. B. Corp.	do.	do.	28,535	34.55		6	124
GILMEE.....	1,215	310 0	30 11½	9 4	1920	Camden, N. J.	New York S. B. Corp.	do.	do.	29,175	33.82		6	124
GOFF.....	1,215	310 0	30 11½	9 4	1921	do.	do.	do.	do.	28,600	33.62		6	124
GOLDSBOROUGH.....	1,215	310 0	30 11½	9 4	1920	Newport News, Va.	Newport News S. B. Co.	do.	do.	27,075	35.28		6	124
GREENE.....	1,215	310 0	30 11½	9 4	1919	Squantum, Mass.	Bethlehem S. B. Corp.	do.	do.	28,340	34.72		6	124
GREER.....	1,154	310 0	30 11	9 1	1918	Philadelphia, Pa.	Wm. Cramp & Sons	do.	do.	24,900	35.14		6	124
GREGORY.....	1,191	310 0	30 11	9 2	1918	Quincy, Mass.	Fore River S. B. Co.	do.	do.	26,340	34.34		6	124
GRIDLEY.....	1,191	310 0	30 11	9 2	1919	San Francisco, Calif.	Union Iron Works	do.	do.	29,500	34.40		6	124
GWIN.....	1,125	310 0	30 8	8 1	1920	Seattle, Wash.	Seattle Constr. Co.	do.	do.	19,930	30.29		6	124
HALE.....	1,154	310 0	30 11½	9 0	1919	Bath, Me.	Bath Iron Works	do.	do.	24,685	35.38		6	124
HAMILTON.....	1,154	310 0	30 11	9 0	1919	Mare Island, Calif.	United States	do.	do.	26,175	35.13		6	124
HAMILTON, PAUL.....	1,215	310 0	30 11½	9 4	1920	San Francisco, Calif.	Bethlehem S. B. Corp.	do.	do.	29,100	33.20		6	124
HARADEN.....	1,213	310 0	30 11	9 4	1919	Newport News, Va.	Newport News S. B. Co.	do.	do.	26,370	33.94		6	124
HARDING.....	1,191	310 0	30 11	9 2	1919	San Francisco, Calif.	Union Iron Works	do.	do.	31,600	35.02		6	124
HATFIELD.....	1,215	310 0	30 11½	9 4	1920	Camden, N. J.	New York S. B. Corp.	do.	do.	29,200	33.84		6	124
HAZLEWOOD.....	1,191	310 0	30 11	9 2	1919	San Francisco, Calif.	Union Iron Works	do.	do.	27,600	33.56		6	124
HENSHAW.....	1,215	310 0	30 11½	9 4	1919	Squantum, Mass.	Bethlehem S. B. Corp.	do.	do.	28,435	34.75		6	124
HERBERT.....	1,211	310 0	30 11	9 4	1919	Camden, N. J.	New York S. B. Corp.	do.	do.	25,675	35.21		6	124
HERNDON.....	1,215	310 0	30 11½	9 4	1920	Newport News, Va.	Newport News S. B. & D. Co.	do.	do.	27,100	35.30		6	124
HOGAN.....	1,191	310 0	30 11½	9 2	1919	San Francisco, Calif.	Union Iron Works	do.	do.	27,475	33.27		6	124

HOPEWELL	1,213	310	0	30	11	9	4	1919	Newport News, Va.	Newport News S. B. Co.	do	do	25,060	28,22	6	124
HOPEINS	1,215	310	0	30	11 1/2	9	4	1921	Camden, N. J.	New York S. B. Corp.	do	do	29,500	33,97	6	124
HOVEY	1,215	310	0	30	11 1/2	9	4	1919	Philadelphia, Pa.	Wm. Cramp & Sons	do	do	25,885	35,13	6	124
HOWARD	1,191	310	0	30	11	9	2	1920	San Francisco, Calif.	Union Iron Works	do	do	29,875	34,75	6	124
HULBERT	1,215	310	0	30	11 1/2	9	4	1920	Norfolk, Va.	United States	do	do	26,000	34,44	6	124
HULL	1,215	310	0	30	11 1/2	9	4	1921	San Francisco, Calif.	Bethlehem S. B. Corp.	do	do	32,650	34,36	6	124
HUMPHREYS	1,215	310	0	30	11 1/2	9	4	1920	Camden, N. J.	New York S. B. Corp.	do	do	29,125	33,81	6	124
HUNT	1,215	310	0	30	11 1/2	9	4	1920	Newport News, Va.	Newport News S. B. Co.	do	do	28,075	35,79	6	124
INGRAM, OSMOND	1,215	310	0	30	11 1/2	9	4	1919	Quincy, Mass.	Bethlehem S. B. Corp.	do	do	28,290	34,44	6	124
ISHERWOOD	1,215	310	0	30	11 1/2	9	4	1919	Squantum, Mass.	do	do	do	28,160	34,63	6	124
JAMES, REUBEN	1,215	310	0	30	11 1/2	9	4	1920	Camden, N. J.	New York S. B. Corp.	do	do	29,180	33,83	6	124
JONES, JACOB	1,211	310	0	30	11 1/2	9	4	1919	do	do	do	do	25,320	35,08	6	124
JONES, PAUL	1,215	310	0	30	11 1/2	9	4	1921	Philadelphia, Pa.	Wm. Cramp & Sons	do	do	25,950	35,14	6	124
JONES, WILLIAM	1,215	310	0	30	11 1/2	9	4	1920	San Francisco, Calif.	Bethlehem S. B. Corp.	do	do	28,825	33,10	6	124
KALK	1,191	310	0	30	11	9	2	1919	Quincy, Mass.	Fore River S. B. Co.	do	do	28,400	35,41	6	124
KANE	1,215	310	0	30	11 1/2	9	4	1920	Camden, N. J.	New York S. B. Corp.	do	do	29,050	33,78	6	124
KENNEDY	1,215	310	0	30	11 1/2	9	4	1920	San Francisco, Calif.	Bethlehem S. B. Corp.	do	do	29,450	33,36	6	124
KENNISON	1,154	310	0	30	11	9	0	1919	Mare Island, Calif.	United States	do	do	28,300	35,89	6	124
KIDDER	1,215	310	0	30	11 1/2	9	4	1921	San Francisco, Calif.	Bethlehem S. B. Corp.	do	do	31,350	33,85	6	124
KILTY	1,154	310	0	30	11	9	0	1918	Mare Island, Calif.	United States	do	do	26,325	35,22	6	124
KIMBERLY	1,191	310	0	30	11	9	2	1918	Quincy, Mass.	Fore River S. B. Co.	do	do	27,350	34,81	6	124
KING	1,215	310	0	30	11 1/2	9	4	1920	Camden, N. J.	New York S. B. Corp.	do	do	29,575	33,99	6	124
LAMBERTON	1,213	310	0	30	11	9	4	1918	Newport News, Va.	Newport News S. B. Co.	do	do	25,000	33,40	6	124
LAMSON	1,215	310	0	30	11 1/2	9	4	1921	San Francisco, Calif.	Bethlehem S. B. Corp.	do	do	30,825	33,64	6	124
LARDNER	1,215	310	0	30	11 1/2	9	4	1919	Squantum, Mass.	do	do	do	27,990	34,57	6	124
LAUB	1,215	310	0	30	11 1/2	9	4	1919	do	do	do	do	27,535	34,37	6	124
LA VALLETTE	1,215	310	0	30	11 1/2	9	4	1920	San Francisco, Calif.	do	do	do	29,750	33,24	6	124
LAWRENCE	1,215	310	0	30	11 1/2	9	4	1921	Camden, N. J.	New York S. B. Corp.	do	do	29,290	33,88	6	124
LEA	1,154	310	0	30	11	9	1	1918	Philadelphia, Pa.	Wm. Cramp & Sons	do	do	25,980	35,04	6	124
LEABY	1,211	310	0	30	11	9	4	1919	Camden, N. J.	New York S. B. Corp.	do	do	25,525	35,16	6	124
LITCHFIELD	1,215	310	0	30	11 1/2	9	4	1920	Mare Island, Calif.	United States	do	do	29,900	34,92	6	124
LITTLE	1,191	310	0	30	11	9	2	1918	Quincy, Mass.	Fore River S. B. Co.	do	do	27,180	34,73	6	124
LONG	1,215	310	0	30	11 1/2	9	4	1919	Philadelphia, Pa.	Wm. Cramp & Sons	do	do	25,700	35,03	6	124
MACDONOUGH	1,215	310	0	30	11 1/2	9	4	1921	San Francisco, Calif.	Bethlehem S. B. Corp.	do	do	29,500	33,10	6	124
MACKENZIE	1,191	310	0	30	11	9	2	1919	do	Union Iron Works	do	do	28,210	33,57	6	124
MACLEISH	1,215	310	0	30	11 1/2	9	4	1920	Philadelphia, Pa.	Wm. Cramp & Sons	do	do	25,740	35,05	6	124
MADDOX	1,191	310	0	30	11	9	2	1919	Quincy, Mass.	Fore River S. B. Co.	do	do	26,950	34,94	6	124
MANLEY	1,125	310	0	30	8	8	1	1917	Bath, Me.	Bath Iron Works	do	do	19,715	32,23	6	124
MARCUS	1,215	310	0	30	11 1/2	9	4	1921	San Francisco, Calif.	Bethlehem S. B. Corp.	do	do	29,670	33,18	6	124
MASON	1,215	310	0	30	11 1/2	9	4	1920	Newport News, Va.	Newport News S. B. Co.	do	do	26,605	35,05	6	124
MCCALLA	1,215	310	0	30	11 1/2	9	4	1919	Quincy, Mass.	Bethlehem S. B. Corp.	do	do	27,960	34,30	6	124
MCCAWLEY	1,215	310	0	30	11 1/2	9	4	1919	Squantum, Mass.	do	do	do	27,975	34,56	6	124
MCCOOK	1,215	310	0	30	11 1/2	9	4	1919	Quincy, Mass.	do	do	do	28,958	34,73	6	124
MCCORMICK	1,215	310	0	30	11 1/2	9	4	1920	Philadelphia, Pa.	Wm. Cramp & Sons	do	do	25,740	35,04	6	124
MCDERMUT	1,215	310	0	30	11 1/2	9	4	1919	Squantum, Mass.	Bethlehem S. B. Corp.	do	do	28,350	34,72	6	124
MCFARLAND	1,215	310	0	30	11 1/2	9	4	1920	Camden, N. J.	New York S. B. Corp.	do	do	29,000	33,76	6	124
MCKEAN	1,191	310	0	30	11	9	2	1919	San Francisco, Calif.	Union Iron Works	do	do	29,500	34,44	6	124
MCKEE	1,191	310	0	30	11	9	2	1918	do	do	do	do	26,400	33,60	6	124
MCLANAHAN	1,215	310	0	30	11 1/2	9	4	1919	Squantum, Mass.	Bethlehem S. B. Corp.	do	do	27,050	34,16	6	124
MEADY	1,215	310	0	30	11 1/2	9	4	1919	do	do	do	do	28,190	34,65	6	124
MELVIN	1,215	310	0	30	11 1/2	9	4	1921	San Francisco, Calif.	do	do	do	31,350	33,86	6	124
MEREDITH	1,191	310	0	30	11	9	2	1919	Quincy, Mass.	Fore River S. B. Co.	do	do	28,765	35,59	6	124
MERVINE	1,215	310	0	30	11 1/2	9	4	1921	San Francisco, Calif.	Bethlehem S. B. Corp.	do	do	29,325	33,02	6	124
MEYER	1,215	310	0	30	11 1/2	9	4	1919	Squantum, Mass.	do	do	do	28,240	34,69	6	124
MONTGOMERY	1,213	310	0	30	11	9	4	1918	Newport News, Va.	Newport News S. B. Co.	do	do	24,180	33,08	6	124
MOODY	1,215	310	0	30	11 1/2	9	4	1919	Squantum, Mass.	Bethlehem S. B. Corp.	do	do	28,400	34,73	6	124
MORRIS	1,215	310	0	30	11 1/2	9	4	1919	do	do	do	do	28,310	34,70	6	124
MUGFORD	1,191	310	0	30	11 1/2	9	2	1918	San Francisco, Calif.	Union Iron Works	do	do	28,800	33,99	6	124
MULLANY	1,215	310	0	30	11 1/2	9	4	1921	do	Bethlehem S. B. Corp.	do	do	31,070	33,74	6	124
NICHOLSON	1,050	300	0	30	4	9	6	1915	Philadelphia, Pa.	Wm. Cramp & Sons	do	do	15,906	29,08	6	98
NOA	1,215	310	0	30	11 1/2	9	4	1921	Norfolk, Va.	United States	do	do	22,800	31,59	6	124
O'BANNON	1,191	310	0	30	11	9	2	1919	San Francisco, Calif.	Union Iron Works	do	do	28,230	33,59	6	124

* Estimated.

Name of vessel	Displacement (normal fuel supply)	Dimensions			Built (completed)			Propulsion	Rig and number of masts	Total shaft horsepower on trial	Speed	Coal capacity (in bunkers) (42 cubic feet to ton)	Complement	
		Length on load water line	Breadth on load water line	Mean draft	When	Where	By whom						Officers	Men
U. S. NAVY—Contd.														
<i>Destroyers, first line—Continued</i>														
	Tons	Ft. in.	Ft. in.	Ft. in.							Knots	Tons		
O'BRIEN.....	1,050	300 0	30 4	9 6	1915	Philadelphia, Pa.	Wm. Cramp & Sons	Turb., 2 s.	2 masts	16,275	29.16		6	98
OSBORNE.....	1,215	310 0	30 11 1/2	9 4	1920	Squantum, Mass.	Bethlehem S. B. Corp.	do.	do.	28,560	34.80		6	124
OVERTON.....	1,215	310 0	30 11 1/2	9 4	1920	Camden, N. J.	New York S. B. Corp.	do.	do.	26,550	32.84		6	124
PALMER.....	1,191	310 0	30 11	9 2	1918	Quincy, Mass.	Fore River S. B. Co.	do.	do.	29,165	35.77		6	124
PARROTT.....	1,215	310 0	30 11 1/2	9 4	1920	Philadelphia, Pa.	Wm. Cramp & Sons	do.	do.	25,750	35.05		6	124
PAULDING, JAMES K.	1,215	310 0	30 11 1/2	9 4	1920	Camden, N. J.	New York S. B. Corp.	do.	do.	29,340	33.89		6	124
PEARY.....	1,215	310 0	30 11 1/2	9 4	1920	Philadelphia, Pa.	Wm. Cramp & Sons	do.	do.	25,760	35.06		6	124
PERCIVAL.....	1,215	310 0	30 11 1/2	9 4	1920	San Francisco, Calif.	Bethlehem S. B. Corp.	do.	do.	30,850	33.91		6	124
PERRY.....	1,215	310 0	30 11 1/2	9 4	1922	Mare Island, Calif.	United States	do.	do.	26,000	33.37		6	124
PHILIP.....	1,154	310 0	30 11	9 0	1918	Bath, Me.	Bath Iron Works	do.	do.	24,960	35.53		6	124
PILLSBURY.....	1,215	310 0	30 11 1/2	9 4	1920	Philadelphia, Pa.	Wm. Cramp & Sons	do.	do.	25,850	35.06		6	124
POPE.....	1,215	310 0	30 11 1/2	9 4	1920	do.	do.	do.	do.	25,800	35.08		6	124
PREBLE.....	1,215	310 0	30 11 1/2	9 4	1920	Bath, Me.	Bath Iron Works	do.	do.	24,890	35.51		6	124
PRESTON.....	1,215	310 0	30 11 1/2	9 4	1921	San Francisco, Calif.	Bethlehem S. B. Corp.	do.	do.	31,125	33.75		6	124
PRESTON, WM. B.	1,215	310 0	30 11 1/2	9 4	1920	Norfolk, Va.	United States	do.	do.	26,000	35.14		6	124
FRUIT.....	1,215	310 0	30 11 1/2	9 4	1920	Bath, Me.	Bath Iron Works	do.	do.	27,875	35.11		6	124
POTNAM.....	1,215	310 0	30 11 1/2	9 4	1919	Squantum, Mass.	Bethlehem S. B. Corp.	do.	do.	27,560	34.38		6	124
RADFORD.....	1,213	310 0	30 11	9 4	1918	Newport News, Va.	Newport News S. B. Co.	do.	do.	25,175	33.48		6	124
RAMSAY.....	1,213	310 0	30 11	9 4	1919	do.	do.	do.	do.	23,640	32.64		6	124
RATHBURNE.....	1,154	310 0	30 11	9 1	1918	Philadelphia, Pa.	Wm. Cramp & Sons	do.	do.	26,227	35.26		6	124
REID.....	1,215	310 0	30 11 1/2	9 4	1919	Squantum, Mass.	Bethlehem S. B. Corp.	do.	do.	28,465	34.76		6	124
RENO.....	1,215	310 0	30 11 1/2	9 4	1920	San Francisco, Calif.	do.	do.	do.	30,000	33.58		6	124
KENSHAW.....	1,191	310 0	30 11	9 2	1919	do.	Union Iron Works	do.	do.	28,960	33.83		6	124
RINGGOLD.....	1,191	310 0	30 11	9 2	1918	do.	do.	do.	do.	29,300	34.37		6	124
ROBINSON.....	1,191	310 0	30 11	9 2	1918	do.	do.	do.	do.	28,660	34.21		6	124
RODGERS.....	1,215	310 0	30 11 1/2	9 4	1919	Quincy, Mass.	Bethlehem S. B. Corp.	do.	do.	28,365	34.47		6	124
ROPER.....	1,154	310 0	30 11	9 1	1919	Philadelphia, Pa.	Wm. Cramp & Sons	do.	do.	24,910	35.14		6	124
ROWAN.....	1,111	310 0	29 11	9 6	1916	Quincy, Mass.	Fore River S. B. Co.	do.	do.	17,974	29.57		6	98
SAMPSON.....	1,111	310 0	29 11	9 6	1916	do.	do.	do.	do.	17,696	29.52		6	98
SANDS.....	1,215	310 0	30 11 1/2	9 4	1920	Camden, N. J.	New York S. B. Corp.	do.	do.	29,315	33.87		6	124
SATTERLEE.....	1,215	310 0	30 11 1/2	9 4	1919	Newport News, Va.	Newport News S. B. Co.	do.	do.	27,325	34.99		6	124
SCENCK.....	1,211	310 0	30 11	9 4	1919	Camden, N. J.	New York S. B. Corp.	do.	do.	24,874	35.10		6	124
SCHLEY.....	1,191	310 0	30 11	9 2	1918	San Francisco, Calif.	Union Iron Works	do.	do.	29,225	34.14		6	124
SELFRIDGE.....	1,215	310 0	30 11 1/2	9 4	1921	do.	Bethlehem S. B. Corp.	do.	do.	28,100	32.56		6	124
SEMMEs.....	1,215	310 0	30 11 1/2	9 4	1920	Newport News, Va.	Newport News S. B. Co.	do.	do.	27,360	35.42		6	124
SHAREEY.....	1,215	310 0	30 11 1/2	9 4	1919	Squantum, Mass.	Bethlehem S. B. Corp.	do.	do.	28,835	34.92		6	124
SHIRK.....	1,215	310 0	30 11 1/2	9 4	1921	San Francisco, Calif.	do.	do.	do.	29,900	33.27		6	124
SHUBRICK.....	1,215	310 0	30 11 1/2	9 4	1919	Squantum, Mass.	do.	do.	do.	28,225	34.67		6	124
SICARD.....	1,215	310 0	30 11 1/2	9 4	1920	Bath, Me.	Bath Iron Works	do.	do.	24,775	35.44		6	124
SIGOURNEY.....	1,191	310 0	30 11	9 2	1918	Quincy, Mass.	Fore River S. B. Co.	do.	do.	27,090	34.70		6	124
SIMPSON.....	1,215	310 0	30 11 1/2	9 4	1920	Philadelphia, Pa.	Wm. Cramp & Sons	do.	do.	25,700	35.03		6	124
SINCLAIR.....	1,215	310 0	30 11 1/2	9 4	1919	Squantum, Mass.	Bethlehem S. B. Corp.	do.	do.	27,730	34.45		6	124
SLOAT.....	1,215	310 0	30 11 1/2	9 4	1920	San Francisco, Calif.	do.	do.	do.	28,400	32.68		6	124
SMITH, ROBERT.....	1,215	310 0	30 11 1/2	9 4	1921	do.	do.	do.	do.	27,940	32.51		6	124
SOMERS.....	1,215	310 0	30 11 1/2	9 4	1920	do.	do.	do.	do.	31,000	34.00		6	124
SOUTHARD.....	1,215	310 0	30 11 1/2	9 4	1919	Philadelphia, Pa.	Wm. Cramp & Sons	do.	do.	25,610	34.99		6	124

STANSBURY	1,191	310 0	30 11	9 2	1920	San Francisco, Calif.	Union Iron Works	do	do	28,050	33.50	6	124	
STEVENS	1,191	310 0	30 11	9 2	1918	Quincy, Mass.	Fore River S. B. Corp.	do	do	26,760	34.54	6	124	
STEWART	1,215	310 0	30 11 1/2	9 4	1920	Philadelphia, Pa.	Wm. Cramp & Sons	do	do	25,815	35.09	6	124	
STOCKTON	1,125	310 0	30 8	8 1	1917	do	do	Turb., 3 s.	do	20,060	30.12	6	124	
STODDERT	1,215	310 0	30 11 1/2	9 4	1920	San Francisco, Calif.	Bethlehem S. B. Corp.	Turb., 2 s.	do	30,400	33.75	6	124	
STRINGHAM	1,191	310 0	30 11	9 2	1918	Quincy, Mass.	Fore River S. B. Corp.	do	do	27,375	34.82	6	124	
STURTEVANT	1,215	310 0	30 11 1/2	9 4	1920	Camden, N. J.	New York S. B. Corp.	do	do	29,170	33.82	6	124	
SUMNER	1,215	310 0	30 11 1/2	9 4	1921	San Francisco, Calif.	Bethlehem S. B. Corp.	do	do	31,680	34.00	6	124	
SWASEY	1,215	310 0	30 11 1/2	9 4	1919	Squantum, Mass.	do	do	do	28,525	34.78	6	124	
TALBOT	1,154	310 0	30 11	9 1	1918	Philadelphia, Pa.	Wm. Cramp & Sons	do	do	26,270	35.29	6	124	
TALBOT, J. FRED	1,154	310 0	30 11	9 1	1919	do	do	do	do	24,780	35.09	6	124	
TARBELL	1,154	310 0	30 11	9 1	1918	do	do	do	do	24,875	35.12	6	124	
TATTNALL	1,211	310 0	30 11	9 4	1919	Camden, N. J.	New York S. B. Corp.	do	do	25,425	35.11	6	124	
TAYLOR	1,154	310 0	30 11	9 1	1918	Mare Island, Calif.	United States	do	do	24,200	35.00	6	124	
TEATCER	1,191	310 0	30 11	9 2	1919	Quincy, Mass.	Fore River S. B. Co	do	do	27,360	34.94	6	124	
THOMAS	1,213	310 0	30 11	9 4	1919	Newport News, Va.	Newport News S. B. Co	do	do	25,710	33.67	6	124	
THOMPSON	1,215	310 0	30 11 1/2	9 4	1920	San Francisco, Calif.	Bethlehem S. B. Corp.	do	do	29,050	33.20	6	124	
THOMPSON, SMITH	1,215	310 0	30 11 1/2	9 4	1919	Philadelphia, Pa.	Wm. Cramp & Sons	do	do	25,725	35.03	6	124	
THORNTON	1,215	310 0	30 11 1/2	9 4	1919	Squantum, Mass.	Bethlehem S. B. Corp.	do	do	28,350	34.72	6	124	
TILMAN	1,154	310 0	30 11	9 1	1921	Charleston, S. C.	United States	do	do	26,000	35.00	6	124	
TINGRY	1,215	310 0	30 11 1/2	9 4	1919	Squantum, Mass.	Bethlehem S. B. Corp.	do	do	27,910	34.53	6	124	
TOUCEY	1,215	310 0	30 11 1/2	9 4	1919	Squantum, Mass.	Bethlehem S. B. Corp.	do	do	28,900	34.95	6	124	
TRACY	1,215	310 0	30 11 1/2	9 4	1920	Philadelphia, Pa.	Wm. Cramp & Sons	do	do	25,735	35.04	6	124	
TREVER	1,215	310 0	30 11 1/2	9 4	1922	Mare Island, Calif.	United States	do	do	24,200	32.80	6	124	
TRUXTON	1,215	310 0	30 11 1/2	9 4	1921	Philadelphia, Pa.	Wm. Cramp & Sons	do	do	26,025	35.18	6	124	
TURNER	1,215	310 0	30 11 1/2	9 4	1919	Quincy, Mass.	Bethlehem S. B. Corp.	do	do	27,650	34.16	6	124	
TWIGGS	1,211	310 0	30 11	9 4	1919	Camden, N. J.	New York S. B. Corp.	do	do	25,260	35.04	6	124	
UPSHUR	1,154	310 0	30 11	9 1	1918	Philadelphia, Pa.	Wm. Cramp & Sons	do	do	24,025	34.61	6	124	
UPSHUR, ABEL P.	1,215	310 0	30 11 1/2	9 4	1920	Newport News, Va.	Newport News S. B. Co	do	do	26,900	35.18	6	124	
WADSWORTH	1,060	310 0	29 11	9 2	1915	Bath, Me.	Bath Iron Works	do	do	16,091	30.67	6	98	
WALKER	1,191	310 0	30 11	9 2	1919	Quincy, Mass.	Fore River S. B. Co	do	do	27,310	34.92	6	124	
WARD	1,154	310 0	30 11	9 1	1918	Mare Island, Calif.	United States	do	do	26,450	34.23	6	124	
WARD, AARON	1,154	310 0	30 11	9 1	1919	Bath, Me.	Bath Iron Works	do	do	24,875	35.49	6	124	
WASMUTH	1,215	310 0	30 11 1/2	9 4	1921	Mare Island, Calif.	United States	do	do	26,000	35.00	6	124	
WATERS	1,154	310 0	30 11	9 1	1918	Philadelphia, Pa.	Wm. Cramp & Sons	do	do	26,160	35.20	6	124	
WELLES	1,215	310 0	30 11 1/2	9 4	1919	Quincy, Mass.	Bethlehem S. B. Corp.	do	do	28,025	34.33	6	124	
WHIPPLE	1,215	310 0	30 11 1/2	9 4	1920	Philadelphia, Pa.	Wm. Cramp & Sons	do	do	25,750	35.05	6	124	
WICKES	1,154	310 0	30 11	9 1	1915	Bath, Me.	Bath Iron Works	do	do	24,610	35.34	6	124	
WILLIAMS	1,191	310 0	30 11	9 2	1919	San Francisco, Calif.	Union Iron Works	do	do	28,900	34.02	6	124	
WILLIAMSON	1,215	310 0	30 11 1/2	9 4	1920	Camden, N. J.	New York S. B. Corp.	do	do	29,000	33.76	6	124	
WINSLOW	1,050	300 0	30 4	9 6	1915	Philadelphia, Pa.	Wm. Cramp & Sons	do	do	15,984	29.05	6	98	
WOOD, WELBORN	1,215	310 0	30 11 1/2	9 4	1920	Newport News, Va.	Newport News S. B. Co	do	do	28,460	35.98	6	124	
WOOD	1,215	310 0	30 11 1/2	9 4	1921	San Francisco, Calif.	Bethlehem S. B. Corp.	do	do	28,500	32.73	6	124	
WORDEN	1,215	310 0	30 11 1/2	9 4	1920	Squantum, Mass.	do	do	do	27,750	34.47	6	124	
YARBOROUGH	1,215	310 0	30 11 1/2	9 4	1920	San Francisco, Calif.	do	do	do	29,450	33.08	6	124	
YARNALL	1,154	310 0	30 11	9 1	1918	Philadelphia, Pa.	Wm. Cramp & Sons	do	do	24,875	35.12	6	124	
ZANE	1,215	310 0	30 11 1/2	9 4	1921	Mare Island, Calif.	United States	do	do	26,000	34.27	6	124	
ZELIN	1,215	310 0	30 11 1/2	9 4	1920	San Francisco, Calif.	Bethlehem S. B. Corp.	do	do	28,450	32.95	6	124	
<i>Destroyers, second line</i>														
DRAYTON	742	289 0	26 1 1/2	8 4	1910	Bath, Me.	Bath Iron Works	Turb., 3 s.	do	15,524	30.83	b 227	6	82
JARVIS	742	289 0	26 1 1/2	8 4	1912	Camden, N. J.	New York S. B. Corp.	do	do	10,584	30.01	b 223	6	82
JENKINS	742	289 0	26 1 1/2	8 4	1912	Bath, Me.	Bath Iron Works	do	do	12,440	31.27	b 222	6	82
MAYRANT	742	289 0	26 1 1/2	8 4	1911	Philadelphia, Pa.	Wm. Cramp & Sons	Turb., 2 s.	do	13,140	30.22	b 236	6	82
PARKER	1,036	300 0	30 4	9 5	1913	Philadelphia, Pa.	Wm. Cramp & Sons	do	do	16,680	29.55			
PERKINS	742	289 0	26 1 1/2	8 4	1910	Quincy, Mass.	Fore River S. B. Co	do	do	11,668	29.76	b 230	6	82
STERETT	742	289 0	26 1 1/2	8 4	1910	do	do	do	do	12,789	30.37	b 230	6	82
WALKER	742	289 0	26 1 1/2	8 4	1911	do	do	do	do	12,573	29.78	b 238	6	82
WARRINGTON	742	289 0	26 1 1/2	8 4	1911	Philadelphia, Pa.	Wm. Cramp & Sons	do	do	13,333	30.12	b 236	6	82

* Estimated.

* Fuel oil (cubic feet per ton).

Name of vessel	Displacement (normal fuel supply)	Dimensions			Built (completed)		Propulsion	Rig and number of masts	Total shaft horsepower on trial	Speed	Coal capacity (in bunkers) (42 cubic feet to ton)	Complement	
		Length on load water line	Breadth on load water line	Mean draft	When	Where						By whom	Officers
U. S. NAVY—Contd.													
<i>Light mine layers</i>													
	<i>Tons</i>	<i>Ft. in.</i>	<i>Ft. in.</i>	<i>Ft. in.</i>						<i>Knots</i>	<i>Tons</i>		
ANTHONY.....	1,191	310 0	30 11	9 2	1919	San Francisco, Calif.	Union Iron Works.....	Turb., 2 s.	2 masts.....	28,050	33.50	6	124
BURNS.....	1,191	310 0	30 11	9 2	1919	do.	do.	do.	do.	28,900	33.82	6	124
HART.....	1,191	310 0	30 11	9 2	1919	do.	do.	do.	do.	28,700	33.97	6	124
INGRAHAM.....	1,191	310 0	30 11	9 2	1919	do.	do.	do.	do.	29,250	34.14	6	124
ISRAEL.....	1,191	310 0	30 11	9 2	1918	Quincy, Mass.	Fore River S. B. Co.....	do.	do.	26,345	34.34	6	124
LANSDALE.....	1,191	310 0	30 11	9 2	1918	do.	do.	do.	do.	26,940	35.17	6	124
LUCE.....	1,191	310 0	30 11	9 2	1918	do.	do.	do.	do.	27,340	34.51	6	124
LUDLOW.....	1,191	310 0	30 11	9 2	1918	San Francisco, Calif.	Union Iron Works.....	do.	do.	29,500	34.22	6	124
MAHAN.....	1,191	310 0	30 11	9 2	1918	Quincy, Mass.	Fore River S. B. Co.....	do.	do.	27,880	35.05	6	124
MAUBY.....	1,191	310 0	30 11	9 2	1918	do.	do.	do.	do.	26,890	34.59	6	124
MURRAY.....	1,191	310 0	30 11	9 2	1918	do.	do.	do.	do.	27,430	34.84	6	124
RIZAL.....	1,191	310 0	30 11	9 2	1919	San Francisco, Calif.	Union Iron Works.....	do.	do.	28,960	33.84	6	124
SPROSTON.....	1,191	310 0	30 11	9 2	1919	do.	do.	do.	do.	28,170	33.57	6	124
STREBLING.....	1,191	310 0	30 11	9 2	1918	Quincy, Mass.	Fore River S. B. Co.....	do.	do.	26,485	34.41	6	124
<i>Submarines (steel), first line</i>													
H-4 to H-9.....	* 358	* 150 3	15 9 ¹ / ₂	12 5	1918	Puget Sound, Wash.	United States.....	2 screws.....		480		3	23
N-1 to N-3.....	* 348	* 147 3	15 9 ¹ / ₂	12 6	1917	Seattle, Wash.	Seattle Const. & D. D. Co.....	do.		480		3	23
O-1.....	* 521	* 172 4	18 0	14 5	1918	Portsmouth, N. H.	United States.....	do.		880		3	30
O-2.....	* 521	* 172 4	18 0	14 5	1918	Puget Sound, Wash.	do.	do.		880		3	30
O-3 to O-10.....	* 521	* 172 4	18 0	14 5	1918	Quincy, Mass.	Fore River S. B. Co.....	do.		880		3	30
O-11 to O-13.....	* 485	* 175 0	16 3 ¹ / ₂	13 10	1918	Bridgeport, Conn.	Lake Torpedo Boat Co.....	do.		1,000		3	30
O-14 to O-16.....	* 485	* 175 0	16 3	13 10	1918	Long Beach, Calif.	California S. B. Co.....	do.		1,000		3	30
R-1 to R-14.....	* 569	* 186 1	18 0	14 6	1919	Quincy, Mass.	Fore River S. B. Co.....	do.		880		3	30
R-15 to R-20.....	* 569	* 186 1	18 0 ¹ / ₂	14 6	1918	San Francisco, Calif.	Union Iron Works.....	do.		880		3	30
R-21 to R-27.....	* 495	* 175 0	16 8	13 11	1919	Bridgeport, Conn.	Lake Torpedo Boat Co.....	do.		1,000		3	30
S-1.....	* 854	* 219 3	20 8	15 11	1920	Quincy, Mass.	Fore River S. B. Co. ⁴	do.		1,200		4	39
S-2.....	* 800	* 207 0	19 7	16 2	1920	Bridgeport, Conn.	Lake Torpedo Boat Co.....	do.		1,800		4	39
S-3.....	* 876	* 231 0	21 10	13 1	1919	Portsmouth, N. H.	United States.....	do.		1,400		4	39
S-4.....	* 876	* 231 0	21 10	13 1	1919	do.	do.	do.		1,400		4	39
S-5.....	* 876	* 231 0	21 10	13 1	1920	do.	do.	do.		1,400		4	33
S-7.....	* 876	* 231 0	21 10	13 1	1920	do.	do.	do.		1,400		4	39
S-8.....	* 876	* 231 0	21 10	13 1	1920	do.	do.	do.		1,400		4	39
S-9.....	* 876	* 231 0	21 10	13 1	1921	do.	do.	do.		1,400		4	39
S-10.....	* 876	* 231 0	20 10	13 1	1922	do.	do.	do.		2,000		4	39
S-11.....	* 876	* 231 0	21 10	13 1	1923	do.	do.	do.		2,000		4	39
S-12.....	* 876	* 231 0	20 10	13 1	1923	do.	do.	do.		2,000		4	39
S-13.....	* 876	* 231 0	20 10	13 1	1923	do.	do.	do.		2,000		4	39
S-14.....	* 876	* 231 0	21 10	13 1	1921	Bridgeport, Conn.	Lake Torpedo Boat Co.....	do.		2,000		4	39
S-15.....	* 876	* 231 0	21 10	13 1	1921	do.	do.	do.		2,000		4	99
S-16.....	* 876	* 231 0	21 10	13 1	1920	do.	do.	do.		2,000		4	39
S-17.....	* 876	* 231 0	21 10	13 1	1921	do.	do.	do.		2,000		4	39
S-18.....	* 854	* 219 3	20 8	15 11	1924	Quincy, Mass.	Bethlehem S. B. Corp. ⁴	do.		1,200		4	39
S-19.....	* 854	* 219 3	20 8	15 11	1923	do.	do.	do.		1,200		4	39
S-20.....	* 854	* 219 3	20 8	15 11	1922	do.	do.	do.		1,200		4	39

S-21	854	219	3	20	8	15	11	1923	do	do	do	1,200		4	39
S-22	854	219	3	20	8	15	11	1924	do	do	do	1,200		4	39
S-23	854	219	3	20	8	15	11	1923	do	do	do	1,200		4	39
S-24	854	219	3	20	8	15	11	1923	do	do	do	1,200		4	39
S-25	854	219	3	20	8	15	11	1923	do	do	do	1,200		4	39
S-26	854	219	3	20	8	15	11	1923	do	do	do	1,200		4	39
S-27	854	219	3	20	8	15	11	1924	do	do	do	1,200		4	39
S-28	854	219	3	20	8	15	11	1923	do	do	do	1,200		4	39
S-29	854	219	3	20	8	15	11	1924	do	do	do	1,200		4	39
S-30	854	219	3	20	8	15	11	1920	San Francisco, Calif.	do	do	1,200		4	39
S-31	854	219	3	20	8	15	11	1923	do	do	do	1,200		4	39
S-32	854	219	3	20	8	15	11	1923	do	do	do	1,200		4	39
S-33	854	219	3	20	8	15	11	1922	do	do	do	1,200		4	39
S-34	854	219	3	20	8	15	11	1923	do	do	do	1,200		4	39
S-35	854	219	3	20	8	15	11	1923	do	do	do	1,200		4	39
S-36	854	219	3	20	8	15	11	1923	do	do	do	1,200		4	39
S-37	854	219	3	20	8	15	11	1923	do	do	do	1,200		4	39
S-38	854	219	3	20	8	15	11	1923	do	do	do	1,200		4	39
S-39	854	219	3	20	8	15	11	1923	do	do	do	1,200		4	39
S-40	854	219	3	20	8	15	11	1923	do	do	do	1,200		4	39
S-41	854	219	3	20	8	15	11	1924	do	do	do	1,200		4	39
S-42	906	225	3	20	8	16	0	1924	Quincy, Mass.	do	do	1,200		4	39
S-43	906	225	3	20	8	16	0	1924	do	do	do	1,200		4	39
S-44	906	225	3	20	8	16	0	1925	do	do	do	1,200		4	39
S-45	906	225	3	20	8	16	0	1925	do	do	do	1,200		4	39
S-46	906	225	3	20	8	16	0	1925	do	do	do	1,200		4	39
S-47	906	225	3	20	8	16	0	1925	do	do	do	1,200		4	39
S-48	993	240	0	21	10	13	6	1922	Bridgeport, Conn.	Lake Torpedo Boat Co.	do	1,800		4	39
S-49	993	240	0	21	10	13	6	1922	do	do	do	1,800		4	39
S-50	993	240	0	21	10	13	6	1922	do	do	do	1,800		4	39
S-51	993	240	0	21	10	13	6	1922	do	do	do	1,800		4	39
<i>Submarines (steel), second line</i>															
H-2	358	150	3	15	9 1/2	12	5	1913	San Francisco, Calif.	Union Iron Works ^d	2 screws	480	14.10	3	23
H-3	358	150	3	15	9 1/2	12	5	1914	Seattle, Wash.	The Moran Co. ^d	do	480	14.10	3	23
K-1 and K-2	392	153	6	16	8 1/2	13	1	1914	Quincy, Mass.	Fore River S. B. Co. ^d	do	480	14.10	3	23
K-3	392	153	6	16	8 1/2	13	1	1914	San Francisco, Calif.	Union Iron Works ^d	do	480	14.10	3	23
K-4	392	153	6	16	8 1/2	13	1	1914	Seattle, Wash.	The Moran Co. ^d	do	480	14.10	3	23
K-5 and K-6	392	153	6	16	8 1/2	13	1	1914	Quincy, Mass.	Fore River S. B. Co. ^d	do	480	14.10	3	23
K-7 and K-8	392	153	6	16	8 1/2	13	1	1914	San Francisco, Calif.	Union Iron Works ^d	do	480	14.10	3	23
L-2 and L-3	450	168	6	17	5	13	7	1916	Quincy, Mass.	Fore River S. B. Co. ^d	do	600	14.00	3	26
L-9 and 11	450	168	6	17	5	13	7	1916	do	do	do	600	14.00	3	26
<i>Fleet submarines (steel), first line</i>															
T-1 ¹	1,106	268	9	22	7 1/2	14	2	1920	Quincy, Mass.	Fore River S. B. Co. ^d		4,000		5	50
T-2 ¹	1,106	268	9	22	7 1/2	14	2	1922	do	do ^d		4,000		5	50
T-3 ¹	1,106	268	9	22	7 1/2	14	2	1920	do	do ^d		4,700		5	50
V-1	2,119	341	6	27	7	15	7	1924	Portsmouth, N. H.	United States		6,700		5	79
V-2	2,119	341	6	27	7	15	7	1925	do	do		6,700		7	79
V-3	2,119	341	6	27	7	15	7	1926	do	do		6,700		7	79
<i>Fleet submarines (mine-laying type) (S. M.)</i>															
V-4	2,680	381	0	33	7 1/2	15	2	1928	Portsmouth, N. H.	United States		3,175		7	79

¹ Formerly (a) Schley.
(b) AA-1.
³ Formerly AA-2.

¹ Formerly AA-3.
² Displacement (surface).
⁴ For Electric Boat Co.

⁵ Length over all.
⁷ Breadth extreme.
⁸ Standard displacement.

Name of vessel	Displacement (normal fuel supply)	Dimensions			Built (completed)			Propulsion	Rig and number of masts	Total shaft horsepower on trial	Speed	Coal capacity (in bunkers) (42 cubic feet to ton)	Complement	
		Length on load water line	Breadth on load water line	Mean draft	When	Where	By whom						Officers	Men
U. S. NAVY—Contd.														
<i>Patrol vessels (Eagles) (steel)</i>														
EAGLE 1 to 15, 18, 19, 22 to 24, 26 to 29, 32 to 60.	Tons 500	Ft. in 200 0	Ft. in. 25 6	Ft. in. 7 3	1918	Detroit, Mich.	Ford Motor Co.	Turb., 1 s.	2 masts.	2,500	Knots 15.32	Tons 152	4	50
<i>Patrol vessels, submarine chasers (wood)</i>														
S. C. 57, 63, 64.	77	105 0	14 9	5 6	1918	Brooklyn, N. Y.	United States.	3 screws.	1 mast.	660	17.00		1	24
S. C. 102, 103.	77	105 0	14 9	5 6	1918	Bayonne, N. J.	Elco Co.	do.	do.	660	17.00		1	24
S. C. 143.	77	105 0	14 9	5 6	1917	Rocky River, Ohio.	Rocky River D. D. Co.	do.	do.	660	17.00		1	24
S. C. 185.	77	105 0	14 9	5 6	1918	Nyack, N. Y.	Int. S. B. & Marine Eng. Co.	do.	do.	660	17.00		1	24
S. C. 192.	77	105 0	14 9	5 6	1918	Alexandria, Va.	General S. B. & Aero Co.	do.	do.	660	17.00		1	24
S. C. 210.	77	105 0	14 9	5 6	1918	Camden, N. J.	Mathis Yacht Bldg. Co.	do.	do.	660	17.00		1	24
S. C. 223, 224, 229, 231.	77	105 0	14 9	5 6	1917	Morris Heights, N. Y.	N. Y. Yacht, Launch & Engine Co.	do.	do.	660	17.00		1	24
S. C. 252.	77	105 0	14 9	5 6	1918	Camden, Me.	Camden-Anchor Rock-land Machine Co.	do.	do.	660	17.00		1	24
S. C. 271.	77	105 0	14 9	5 6	1918	Neponset, Mass.	Geo. Lawley & Sons	do.	do.	660	17.00		1	24
S. C. 306.	77	105 0	14 9	5 6	1918	Puget Sound, Wash.	United States.	do.	do.	660	17.00		1	24
S. C. 326.	77	105 0	14 9	5 6	1917	City Island, N. Y.	Kyle & Purdy	do.	do.	660	17.00		1	24
S. C. 328.	77	105 0	14 9	5 6	1917	Milwaukee, Wis.	Great Lakes Boat Bldg. Corp.	do.	do.	660	17.00		1	24
S. C. 330.	77	105 0	14 9	5 6	1918	Manitowoc, Wis.	Burger Boat Co.	do.	do.	660	17.00		1	24
S. C. 353.	77	105 0	14 9	5 6	1918	College Point, N. Y.	College Point Boat Co.	do.	do.	660	17.00		1	24
S. C. 412.	77	105 0	14 9	5 6	1919	Clayton, N. Y.	Clayton Ship & Boat Bldg. Co.	do.	do.	660	17.00		1	24
S. C. 428.	77	105 0	14 9	5 6	1919	Camden, N. J.	Mathis Yacht Bldg. Co.	do.	do.	660	17.00		1	24
S. C. 431.	77	105 0	14 9	5 6	1918	Port Clinton, Ohio.	Mathews Boat Co.	do.	do.	660	17.00		1	24
S. C. 432.	77	105 0	14 9	5 6	1918	do.	do.	do.	do.	660	17.00		1	24
S. C. 433.	77	105 0	14 9	5 6	1918	do.	do.	do.	do.	660	17.00		1	24
S. C. 437.	77	105 0	14 9	5 6	1918	Rocky River, Ohio.	Rocky River D. D. Co.	do.	do.	660	17.00		1	24
S. C. 440.	77	105 0	14 9	5 6	1919	Brooklyn, N. Y.	Howard E. Wheeler	do.	do.	660	17.00		1	24
<i>Patrol vessels (gunboats)</i>														
ASHEVILLE.	1,575	225 0	41 2½	11 4	1920	Charleston, S. C.	United States.	Turb., 1 s.	2 poles.	800	12.00	180	11	150
HELENA.	1,392	250 9	39 8	9 0	1897	Newport News, Va.	Newport News S. B. & D. Co.	2 screws.	1 mil.	1,988	15.50	245	11	157
SACRAMENTO.	1,425	210 9	40 10½	11 6	1914	Philadelphia, Pa.	Wm. Cramp & Sons.	1 screw.	1 pole, 1 mil.	1,022	12.78	428	11	150
TULSA.	1,575	225 0	41 2½	11 4	1923	Charleston, S. C.	United States.	Turb., 1 s.	2 poles.	800	12.00	440	11	150

Patrol vessels (river gun-boats)

GUAM	* 350	150 0	27 0	A 5 3	1927	Shanghai, China	Kiangnan Dock & Engine Works.	2 screws	2 masts	' 1,050	15.62		4	50
LUZON	* 500	198 0	31 0	A 6 0	1928	do	do	do	do	' 3,150			4	54
MINDANAO	* 500	198 0	31 0	A 6 0	1928	Shanghai, China	do	do	do	3,150				
MONOCACY	190	160 0	24 6	2 5	1914	Mare Island, Calif.	United States	do	1 pole 1 mil.	' 800	* 13.25		4	50
OAHU	* 385	180 0	28 0	A 5 6	1928	Shanghai, China	Kiangnan Dock & Engineering Works.	do	2 masts	2,250				
PALOS	190	160 0	24 6	2 5	1914	Mare Island, Calif.	United States	do	1 pole 1 mil.	' 800	* 13.25		3	50
PANAY	* 385	180 0	28 0	A 5 6	1928	Shanghai, China	Kiangnan Dock & Engineering Works.	do	2 masts	2,250				
TUTUILA	* 350	150 0	27 0	A 5 3	1928	do	do	do	2 masts	' 1,050			3	51

Patrol vessels (converted yachts)

ISABEL	938	229 11	26 2½	10 4	1917	Bath, Me.	Bath Iron Works	Turb., 2 s.	do	* 8,400	* 26.00	* 216	6	84
NIAGARA	2,600	245 0	36 0	17 0	1898	Brooklyn, N. Y.	James Shewan & Sons	2 screws	3 masts	' 1,800	13.00	400	9	129
NOKOMIS	1,265	263 0	31 10	13 8	1917	Wilmington, Del.	Pusey & Jones	do	2 masts	' 2,000	16.00	350	9	100

Auxiliaries, special type

ALTAR ¹	\$ 7,068	410 5	54 0	-20 0	1919	Seattle, Wash.	Skinner & Eddy Corp.	Turb., 1 s.	do	2,500	10.50	1,344	32	453
ANTARES ²	\$ 5,501	390 0	54 0	-24 5	1919	Hog Island, Pa.	Am. Int. S. B. Corp.	do	do	* 2,500	11.50	1,051	15	192
ARCTIC ³	\$ 5,975	402 3	53 0	-26 5	1919	Oakland, Calif.	Moore S. B. Corp.	do	do	* 2,800	11.00	1,616	15	190
ARGONNE ⁴	\$ 7,555	448 0	58 0	23 9	1920	Hog Island, Pa.	Am. Int. S. B. Corp.	do	do	* 6,000	15.00	1,263	29	326
BARNES, ROBERT L. ⁵	\$ 3,850	251 10	43 2	15 0	1917	Duluth, Minn.	McDougall Duluth Co.	1 screw	1 mast	1,100	8.50	* 103	12	92
BEAVER ⁷	\$ 4,461	357 6	47 0	20 3½	1910	Newport News, Va.	Newport News S. B. Co.	do	2 masts	' 4,500	16.50	* 530	23	310
BLACK HAWK ⁸	\$ 6,381	404 6	53 9	19 9	1913	Philadelphia, Pa.	Wm. Cramp & Sons	do	do	' 3,400	13.00	* 1,554	32	474
BORLEAS ⁹	\$ 6,100	402 6	53 0	25 5	1919	Oakland, Calif.	Moore S. B. Corp.	Turb., 1 s.	do	* 2,800	11.00	* 1,616	15	188
BRAZOS	\$ 7,449	455 0	56 0	26 8	1919	Boston, Mass.	United States	2 screws	do	' 6,080	14.34	* 824	12	129
BRIDGE	\$ 6,357	400 0	55 2½	20 8	1917	Boston, Mass.	United States	do	2 masts	' 4,000	14.00	* 946	15	190
BRIDGEPORT ¹⁰	\$ 8,005	429 4	54 4	24 7½	1901	Vegesack, Germany	Brenner Vulcan	do	do	' 3,600	12.50	2,055	32	452
BUSHNELL	\$ 2,869	300 0	45 8	15 0	1915	Seattle, Wash.	Seattle Const. Co.	Turb., 1 s.	do	* 2,617	14.15	* 688	21	225
CAMDEN ¹¹	\$ 4,752	389 2	48 0	22 4	1900	Flensburg, Germany	Flensburger S. B. Co.	1 screw	do	' 2,850	12.00	1,030	28	312
CANOPUS ¹²	\$ 5,506	360 0	51 6	-21 5	1919	Camden, N. J.	New York S. B. Corp.	do	do	' 3,858	13.00	* 776	28	337
CAPELLA ¹³	\$ 5,078	390 0	54 0	-24 5	1920	Hog Island, Pa.	Am. Int. S. B. Corp.	Turb., 1 s.	do	* 2,500	11.50	* 1,051	18	124
CHAUMONT ¹⁴	\$ 7,555	448 0	58 0	23 0	1926	do	do	do	do	* 6,000	* 15.00	* 1,473	27	258
CUYAMA ¹⁵	\$ 7,454	455 0	56 0	26 2	1917	Mare Island, Calif.	United States	2 screws	do	* 5,200	* 14.00	* 824	12	129
DENEbola ¹⁶	\$ 6,985	410 5	54 0	20 0	1919	Seattle, Wash.	Skinner & Eddy Corp.	Turb., 1 s.	do	* 2,500	10.50	* 1,344	32	452
DOBBS	\$ 8,154	460 0	61 1	24 2	1924	Philadelphia, Pa.	United States	do	2 masts	* 7,000	* 16.19	961	32	474
FULTON	\$ 1,173	216 0	35 0	13 3½	1914	Groton, Conn.	New London S. & E. Co.	1 screw	do	1,000	12.34	* 255	21	90
GENERAL ALAVA ¹⁶	1,115	212 6	29 9	11 0	1895	Dumbarton, Scotland.	A. McMillan & Sons	do	do	' 770	* 10.50	246	6	66
GOLD STAR ¹⁷	\$ 5,066	377 0	52 0	-24 0	1920	Wilmington, Del.	Bethlehem S. B. Corp.	do	do	' 2,500	11.00	* 1,491	15	100
HANNIBAL ¹⁸	\$ 1,933	263 4	39 8	15 6	1898	Sunderland, England.	J. Blumer & Co.	do	do	' 1,100	* 9.00	853	13	250

¹ Loaned to Connecticut State militia.
² Formerly st. s. Edisto (218291).
³ Formerly st. s. Nedmac (218551).
⁴ Formerly st. s. Yamhill (217033).
⁵ Formerly st. s. Argonne (220845).
⁶ Formerly st. s. R. L. Barnes (215115).
⁷ Formerly st. s. Beaver (207034).
⁸ Formerly st. s. Santa Catalina (211623).
⁹ Formerly st. s. Yaquina (217489).
¹⁰ Formerly German st. s. Breslau.
¹¹ Formerly German st. s. Kiel.

¹² Formerly st. s. Santa Leonora (218364).
¹³ Formerly st. s. Comerant (219838).
¹⁴ Formerly st. s. Chaumont (220866).
¹⁵ Formerly st. s. Edgewood (218127).
¹⁶ Formerly Spanish st. s. General Alava.
¹⁷ Formerly st. s. Gold Star (220371).
¹⁸ Formerly British st. s. Joseph Holland.
 * Estimated.
 † Gasoline.
 ‡ Approximate.
 § And 440 tons oil (40 cubic feet per ton).

• Standard displacement.
 † Fresh water.
 ‡ Gross tonnage.
 § Loaded summer draft.
 ¶ Fuel oil (40 cubic feet per ton).
 † Fuel ship.
 † Fuel oil (39 cubic feet per ton).
 † Indicated horsepower.
 † Shaft horsepower.
 † Diesel, 2 cycle.

Name of vessel	Displacement (normal fuel supply)	Dimensions			Built (completed)			Propulsion	Rig and number of masts	Total shaft horsepower on trial	Speed	Coal capacity (in bunkers) (42 cubic feet to ton)	Complement	
		Length on load water line	Breadth on load water line	Mean draft	When	Where	By whom						Officers	Men
U. S. NAVY—Contd.														
<i>Auxiliaries, special type—Continued</i>														
	<i>Tons</i>	<i>Ft. in.</i>	<i>Ft. in.</i>	<i>Ft. in.</i>							<i>Knots</i>	<i>Tons</i>		
HENDERSON	•7,493	460 0	60 11½	19 11	1917	Philadelphia, Pa.	United States	2 screws	2 masts	•4,000	•14.00	1,400	24	362
Holland	•8,008	460 0	61 1	22 9	1926	Puget Sound	do.	Turb., 1 s.	do.	•7,000	15.87	•1,221	28	365
JASON	•10,039	514 0	65 0	27 8	1913	Sparrows Point, Md.	Maryland Steel Co.	2 screws	do.	•6,878	14.32	2,300	13	277
KANAWHA	•7,404	455 0	56 0	26 2	1915	Mare Island, Calif.	United States	do.	do.	•5,590	14.25	824	12	129
KAWWAH	•7,253	430 0	58 0	25 6	1919	Philadelphia, Pa.	Wm. Cramp & Sons	1 screw	do.	•2,762	10.62	•1,288	12	152
KITTERY	•1,836	282 2	40 6	13 3	1905	Bremerhaven, Germany	G. Seebach Co.	2 screws	do.	•1,400	15.50	351	13	157
LARAMIE	•7,252	450 0	58 0	25 6	1920	Philadelphia, Pa.	Wm. Cramp & Sons	1 screw	do.	•2,800	11.24	•1,288	12	92
MATTOLE	•7,252	430 0	58 0	25 6	1920	do.	do.	do.	do.	•2,853	11.00	•1,288	12	92
MAUMEE	•7,894	455 0	56 0	26 2	1916	Mare Island, Calif.	United States	2 screws	do.	•5,000	•14.00	•824	12	126
MEDUSA	•10,715	470 0	70 0	19 11	1924	Puget Sound, Wash.	do.	Turb., 1 s.	do.	•7,000	16.08	1,834	30	467
MELVILLE	•5,522	400 0	54 5½	20 0	1915	Camden, N. J.	New York S. B. Corp.	1 turb.	2 pole	4,006	15.09	920	32	453
MERCY	•6,644	413 0	50 2	22 8	1907	Philadelphia, Pa.	Wm. Cramp & Sons	2 screws	2 masts	•8,500	17.57	1,757	27	365
NECHES	•7,383	455 0	56 0	26 8	1920	Boston, Mass.	United States	do.	do.	•6,080	14.10	•828	12	129
NEPTUNE	•9,899	520 0	65 0	27 8	1911	Sparrows Point, Md.	Maryland Steel Co.	Turb., 2 s.	do.	5,409	12.93	2,500	13	165
NEREUS	•9,681	500 0	62 0	27 8	1913	Newport News, Va.	Newport News S. B. Co.	2 screws	do.	•6,904	14.58	2,220	12	165
NITRO	•7,440	460 0	60 11½	20 11	1921	Puget Sound, Wash.	United States	Turb., 2 s.	do.	6,700	13.36	1,493	15	194
ORION	•10,183	514 0	65 0	27 8	1912	Sparrows Point, Md.	Maryland Steel Co.	2 screws	do.	•6,943	14.47	2,300	13	165
PATOCA	•8,267	463 3	60 0	26 2	1919	Newport News, Va.	Newport News S. B. Co.	1 screw	do.	•2,756	10.87	•1,109	12	95
PECOS	•7,383	455 0	56 0	26 8	1921	Boston, Mass.	United States	2 screws	do.	•5,426	•14.00	•828	12	129
PROCTON	•5,784	390 0	54 0	•24 5	1919	Hog Island, Pa.	Am. Int. S. B. Corp.	Turb., 1 s.	do.	•2,500	11.50	•1,051	15	192
PROMETHEUS	•6,689	450 0	60 1	18 0	1910	Mare Island, Calif.	United States	2 screws	do.	•7,500	•16.00	872	30	467
PROTEUS	•9,681	500 0	62 0	27 8	1913	Newport News, Va.	Newport News S. B. Co.	do.	do.	•7,202	14.67	2,220	12	165
PYRO	•7,440	460 0	60 11½	20 11	1921	Puget Sound, Wash.	United States	Turb., 2 s.	do.	6,700	13.19	•1,493	15	182
RAMAPO	•8,246	463 3	60 0	26 2	1919	Newport News, Va.	Newport News S. B. Co.	1 screw	do.	•2,917	11.24	•1,109	12	95
RAPIDAN	•8,246	463 3	60 0	26 2	1919	do.	do.	do.	do.	•2,900	10.50	•1,109	12	92
RAPPAHANNOCK	•8,690	471 2	59 2	24 2½	1913	Vegesack, Germany	Bremer Vulcan	do.	do.	•4,850	11.50	2,824	15	268
REGULUS	•4,980	377 0	52 0	24 0	1920	Wilmington, Del.	Bethlehem S. B. Corp.	do.	do.	•2,500	11.00	•1,051	13	124
RELIEF	•8,288	460 0	60 11½	19 7	1920	Philadelphia, Pa.	United States	Turb., 2 s.	do.	•5,250	15.06	•1,951	17	368
RIGEL	•7,052	410 5	54 0	20 0	1918	Seattle, Wash.	Skinner & Eddy Corp.	Turb., 1 s.	do.	2,500	10.50	1,344	32	453
SALINAS	•8,246	463 3	60 0	26 2	1920	Newport News, Va.	Newport News S. B. & D. D. Co.	1 screw	do.	•2,900	11.12	•1,109	12	95
SAPALO	•8,246	463 3	60 0	26 2	1920	do.	do.	do.	do.	•2,900	10.95	•1,109	12	95
SAVANNAH	•5,755	400 0	46 1	21 7½	1899	Flensburg, Germany	Flensburger S. B. Co.	do.	do.	•2,000	10.50	1,203	28	329
SEVINGAL	•8,266	463 3	60 0	26 2	1920	Newport News, Va.	Newport News S. B. & D. D. Co.	do.	do.	•2,900	10.50	•1,109	12	92
SIRIUS	•5,581	390 0	54 0	24 5	1919	Hog Island, Pa.	Am. Int. S. B. Corp.	Turb., 1 s.	do.	•2,500	11.50	1,051	13	100
SOLACE	•3,927	361 2	44 0	20 6	1826	Newport News, Va.	Newport News S. B. Co.	1 screw	do.	•3,200	15.06	1,162	27	300
SPICA	•5,562	390 0	54 0	24 5	1919	Hog Island, Pa.	Am. Int. S. B. Corp.	Turb., 1 s.	do.	•2,500	11.50	1,051	13	124
THOMPSON, SARA	•2,691	310 0	40 3	21 10	1888	Newcastle, England	Wm. Armstrong & Co.	1 screw	do.	•1,306	9.00	494	12	92
TIPPECANOE	•8,266	463 3	60 0	26 2	1920	Newport News, Va.	Newport News S. B. & D. D. Co.	Turb., 1 s.	do.	•2,900	10.50	•1,109	12	92
TRINITY	•8,266	463 3	60 0	26 2	1920	do.	do.	do.	do.	•3,088	11.26	•1,109	12	92
VEGA	•5,562	390 0	54 0	24 5	1919	Hog Island, Pa.	Am. Int. S. B. Corp.	do.	do.	•2,500	11.50	1,051	13	100
VESTAL	•6,691	450 0	60 1	18 0	1909	New York, N. Y.	United States	2 screws	do.	•7,500	16.00	928	30	467

WHITNEY	*8,154	460 0	61 0	24 2	1924	Boston, Mass.	do.	do.	do.	do.	7,000	10.44	961	22	474
WRIGHT	*9,193	448 0	58 0	24 6	1921	Hog Island, Pa.	Am. Int. S. B. Corp.	do.	do.	do.	6,000	15.00	1,029	23	474
YUKON ²²	*5,969	402 6	53 0	26 5	1920	Oakland, Calif.	Moore S. B. Co.	do.	do.	do.	2,800	11.00	1,016	15	188
<i>Auxiliaries, ocean tugs</i>															
ALGORMA	*502	149 4	30 0	14 7	1920	Port Richmond, N. Y.	Staten Island S. B. Co.	1 screw	2 pole	do.	2,017	13.06	*256	4	41
ALLGHENY ²³		149 4	30 0	14 7	1918	Buffalo, N. Y.	American S. B. Co.	do.	2 masts	do.	1,800	14.00	*240	4	40
ARAPAHO		115 0	24 0	12 10	1914	Seattle, Wash.	Seattle Construction Co.	do.	1 mast	do.	780	10.80	*142	2	25
BAGADUCE		149 4	30 0	14 7	1919	Buffalo, N. Y.	Ferguson Steel & Iron Co.	do.	2 pole	do.	1,821	12.40	*258	4	40
Bay Spring	*426	141 4	27 8	14 1	1920	Providence, R. I.	Providence Eng. Works	do.	do.	do.	7850			3	24
CHALLENGE ²⁴	*255	122 0	22 2	13 2	1880	Camden, N. J.	J. H. Dialogue & Sons	do.	2 pole	do.	750	14.00	*110	2	25
CHEMUNG ²⁵		115 0	26 8	11 6	1917	Norfolk, Va.	United States	do.	2 masts	do.	7800	11.00	*147	2	25
CONTOCOCK	*502	149 4	30 0	14 7	1920	Port Richmond, N. Y.	Staten Island S. B. Co.	do.	2 pole	do.	2,120	13.00	*256	4	41
GENESEK ²⁶	*617	158 0	29 0	16 0	1905	Sparrows Point, Md.	Maryland Steel Co.	do.	2 masts	do.	1,000	15.00	286	4	40
IUKA	*502	149 4	30 0	14 7	1920	Port Richmond, N. Y.	Staten Island S. B. Co.	do.	2 pole	do.	2,049	13.06	*256	4	30
KALMIA		149 4	30 0	14 7	1919	Buffalo, N. Y.	Ferguson Steel & Iron Co.	do.	do.	do.	1,800	13.00	*258	4	40
KROSANQUA	*502	149 4	30 0	14 7	1920	Port Richmond, N. Y.	Staten Island S. B. Co.	do.	do.	do.	2,065	13.06	*256	4	40
KWAYDIN		149 4	30 0	14 7	1919	Buffalo, N. Y.	Ferguson Steel & Iron Co.	do.	do.	do.	1,800	13.00	*258	4	30
KOKA		149 4	30 0	14 7	1920	Puget Sound, Wash.	United States	do.	do.	do.	1,800	13.00	*249	4	30
LYKENS	*625	157 0	29 0	15 0	1899	Philadelphia, Pa.	Neafie & Levy	do.	do.	do.	1,000		250	4	40
MAHOPAC		149 4	30 0	14 7	1919	Puget Sound, Wash.	United States	do.	do.	do.	1,800	13.00	*249	4	30
MONTCALM ²⁷	*502	149 4	30 0	14 7	1921	Port Richmond, N. Y.	Staten Island S. B. Co.	do.	do.	do.	2,017	13.06	*256	5	41
NAPA		149 4	30 0	14 7	1919	Puget Sound, Wash.	United States	do.	do.	do.	1,800	13.00	*249	5	41
NAVAJO ²⁸	*438	141 4	27 6	14 1	1907	Philadelphia, Pa.	Neafie & Levy	do.	2 masts	do.	935	12.00	*164	3	36
ONTARIO	*883	175 0	34 0	12 6	1912	Camden, N. J.	New York S. B. Co.	do.	2 pole	do.	1,517	13.20	483	5	50
PATAPOO		148 0	29 0 ^{1/2}	12 3	1909	Portsmouth, N. H.	United States	2 screws	do.	do.	1,160	13.00	311	3	30
PATUXENT	*521	148 0	29 0 ^{1/2}	12 3	1909	Norfolk, Va.	United States	do.	do.	do.	1,160	13.00	313	3	30
PINOLA		149 4	30 0	14 7	1920	Puget Sound, Wash.	do.	1 screw	do.	do.	1,800	13.00	*249	3	41
PISCATAQUA ²⁹		149 0	28 7	12 0	1897	West Bay City, Mich.	F. W. Wheeler Co.	do.	2 masts	do.	2,000	16.00	242	4	40
SAGAMORE		149 4	30 0	14 7	1917	Buffalo, N. Y.	American S. B. Co.	do.	2 pole	do.	1,800	13.00	240	4	40
SCIOTA		149 4	30 0	14 7	1919	Puget Sound, Wash.	United States	do.	do.	do.	1,800	13.00	*279	4	40
BONOMA	*883	175 0	34 0	12 6	1912	Camden, N. J.	New York S. B. Corp.	do.	do.	do.	1,596	13.08	435	4	50
SUNNADIN		149 4	30 0	14 7	1919	Puget Sound, Wash.	United States	do.	do.	do.	1,800	13.00	*279	5	40
TADOUSSAC		149 4	30 0	14 7	1919	Buffalo, N. Y.	Ferguson Steel & Iron Co.	do.	do.	do.	1,800	13.00	*279	4	40
TATNUCK		149 4	30 0	14 7	1919	Puget Sound, Wash.	United States	do.	do.	do.	2,070	13.00	*279	4	40
TILLAMOOK		115 0	24 0	12 10	1914	Seattle, Wash.	Seattle Construction Co.	do.	1 mast	do.	800	10.55	*142	4	40
UMPQUA		149 4	30 0	14 7	1919	Buffalo, N. Y.	Ferguson Steel & Iron Co.	do.	2 pole	do.	1,800	13.00	*279	4	40
UNDAUNTED		143 0	28 0	14 10	1917	San Francisco, Calif.	Union Iron Works	do.	2 masts	do.	1,000	11.50	323	2	250
WADANK		149 4	30 0	14 7	1920	Buffalo, N. Y.	Ferguson Steel & Iron Co.	do.	2 pole	do.	1,800	13.00	*279	4	40
WANDO		115 0	26 8	11 6	1917	Charleston, S. C.	United States	do.	do.	do.	800		*144	4	40
<i>Auxiliaries, mine sweepers</i>															
AVOCET		180 0	35 6	9 10	1918	Baltimore, Md.	Baltimore S. B. Co.	1 screw	2 pole	do.	1,400	14.00	*275	5	57
BITTERN		180 0	35 6	9 10	1919	Mobile, Ala.	Alabama S. B. Co.	do.	do.	do.	1,400	14.00	*275	5	57
BOBOLINK	*697	180 0	35 6	9 10	1919	Baltimore, Md.	Baltimore S. B. Co.	do.	do.	do.	1,400	14.00	*275	5	57
BRANT		180 0	35 6	9 10	1918	Chester, Pa.	Sun Shipbuilding Co.	do.	do.	do.	1,400	14.00	*275	5	57

¹ Formerly st. s. Kaweah (219154).
² Formerly German st. s. Praesident.
³ Formerly st. s. Laramie (219548).
⁴ Formerly st. s. Mattole (220062).
⁵ Formerly st. s. Saratoga (204160).
⁶ Formerly st. s. Shaume (219382).
⁷ Formerly st. s. Rapidan (219403).
⁸ Formerly German st. s. Pommern.
⁹ Formerly st. s. Glenora (220644).
¹⁰ Formerly st. s. Edgecombe (217412).
¹¹ Formerly st. s. Hudsonian (219592).
¹² Formerly st. s. Sapelo (219470).
¹³ Formerly German st. s. Saxonica.
¹⁴ Formerly st. s. Fleetco (219980).

¹⁵ Formerly st. s. Saluda (217573).
¹⁶ Formerly st. s. Creole (127166).
¹⁷ Formerly st. s. Shannock (218867).
¹⁸ Formerly st. s. Gutheil.
¹⁹ Formerly st. s. Tippecanoe (220210).
²⁰ Formerly st. s. Trinity (220379).
²¹ Formerly st. s. Lebanon (218791).
²² Formerly st. s. Mehanno (219626).
²³ Formerly U. S. S. Huron.
²⁴ Formerly *ja* st. s. Luckenbach (141021).
²⁵ Formerly *st.* s. Defiance.
²⁶ Formerly U. S. S. Pocahontas.
²⁷ Formerly st. s. Monocacy (202489).
²⁸ Formerly U. S. S. Kineo.

²⁹ Formerly st. s. General Hubbard (204193).
³⁰ Formerly st. s. William H. Brown (81548).
^a Gross tonnage.
^b Estimated.
^c Indicated horsepower.
^d Shaft horsepower.
^e Fuel oil (40 cubic feet per ton).
^f Fuel ship.
^g Composite.
^h Barrels of fuel oil.
ⁱ Fuel oil (39 cubic feet per ton).
^j Summer load draft.

Name of vessel	Displacement (normal fuel supply)	Dimensions			Built (completed)			Propulsion	Rig and number of masts	Total shaft horsepower on trial	Speed	Coal capacity (in bunkers) (42 cubic feet to ton)	Complement	
		Length on load water line	Breadth on load water line	Mean draft	When	Where	By whom						Officers	Men
U. S. NAVY—Contd.														
<i>Auxiliaries, mine sweepers—Continued</i>														
CHEWINK	• 723	180 0	35 6	9 10	1919	New York, N. Y.	Todd Shipyard Corporation.	1 screw	2 pole	• 1,400	14.00	• 275	5	57
CORMORANT	• 713	180 0	35 6	9 10	1919	do.	do.	do.	do.	• 1,400	14.00	• 275	5	57
EDDER		180 0	35 6	9 10	1919	Wilmington, Del.	Pusey & Jones Co.	do.	do.	• 1,400	14.00	• 275	5	57
FALCON		180 0	35 6	9 10	1918	Morris Heights, N. Y.	Gas Engine & Power Co.	do.	do.	• 1,400	14.00	• 275	5	66
FINCH		180 0	35 6	9 10	1918	New York, N. Y.	Standard S. B. Corporation.	do.	do.	• 1,400	14.00	• 275	5	57
GANNET		180 0	35 6	9 10	1919	do.	Todd Shipyard Corp.	do.	do.	• 1,400	14.00	• 275	5	57
GREEN	• 723	180 0	35 6	9 10	1919	do.	Staten Island S. B. Co.	do.	do.	• 1,400	14.00	• 275	5	57
HERON		180 0	35 6	9 10	1918	do.	Standard S. B. Co.	do.	do.	1,500	13.70	• 275	5	57
KINGFISHER		180 0	35 6	9 10	1918	Puget Sound, Wash.	United States.	do.	do.	• 1,400	13.93	• 275	5	57
LAPWING		180 0	35 6	9 10	1918	New York, N. Y.	Todd Shipyard Corporation.	do.	do.	• 1,400	14.00	• 275	5	57
LARK	• 771	180 0	35 6	9 10	1919	Baltimore, Md.	Baltimore S. B. Co.	do.	do.	• 1,400	14.00	• 275	5	57
MAILARD	• 771	180 0	35 6	9 10	1919	New York, N. Y.	Staten Island S. B. Co.	do.	do.	• 1,400	14.00	• 275	5	66
ORIOLE	• 732	180 0	35 6	9 10	1918	do.	do.	do.	do.	• 1,400	14.00	• 275	5	57
ORTOLAN		180 0	35 6	9 10	1919	do.	do.	do.	do.	• 1,400	14.00	• 275	5	66
OWL		180 0	35 6	9 10	1918	do.	Todd Shipyard Corporation.	do.	do.	• 1,400	14.00	• 275	5	57
PARTRIDGE		180 0	35 6	9 10	1919	Chester, Pa.	Chester S. B. Co.	do.	do.	• 1,400	14.00	• 275	5	57
PEACOCK		180 0	35 6	9 10	1919	New York, N. Y.	Staten Island S. B. Co.	do.	do.	• 1,400	14.00	• 275	5	57
PELICAN	• 697	180 0	35 6	9 10	1918	Morris Heights, N. Y.	Gas Engine & Power Co.	do.	do.	• 1,400	14.00	• 275	5	57
PENGUIN		180 0	35 6	9 10	1918	Elizabethport, N. J.	New Jersey D. D. Co.	do.	do.	• 1,400	14.00	• 275	5	56
PIGION	• 736	180 0	35 6	9 10	1919	Baltimore, Md.	Baltimore, S. B. Co.	do.	do.	• 1,400	14.00	• 275	5	67
QUAIL		180 0	35 6	9 10	1919	Chester, Pa.	Chester S. B. Co.	do.	do.	• 1,400	14.00	• 275	5	57
RAIL	• 717	180 0	35 6	9 10	1918	Puget Sound, Wash.	United States.	do.	do.	• 1,400	14.00	• 275	5	57
ROBIN	• 721	180 0	35 6	9 10	1918	New York, N. Y.	Todd Shipyard Corporation.	do.	do.	• 1,400	14.00	• 275	5	57
SANDERLING		180 0	35 6	9 10	1918	do.	do.	do.	do.	• 1,400	14.00	• 275	5	57
SANDPIPER		180 0	35 6	9 10	1919	Philadelphia, Pa.	United States.	do.	do.	• 1,400	14.00	• 275	5	57
SEA GULL		180 0	35 6	9 10	1919	Morris Heights, N. Y.	Gas Engine & Power Co.	do.	do.	• 1,400	14.00	• 275	5	57
SWALLOW		180 0	35 6	9 10	1918	New York, N. Y.	Todd Shipyard Corporation.	do.	do.	• 1,400	14.00	• 275	5	57
SWAN	• 723	180 0	35 6	9 10	1919	Mobile, Ala.	Alabama S. B. Co.	do.	do.	• 1,400	14.00	• 275	5	57
TANAGER	• 697	180 0	35 6	9 10	1918	New York, N. Y.	Staten Island S. B. Co.	do.	do.	• 1,400	14.00	• 275	5	57
TEAL	• 697	180 0	35 6	9 10	1918	Chester, Pa.	Sun S. B. Co.	do.	do.	• 1,400	14.00	• 275	5	57
TERN		180 0	35 6	9 10	1919	Morris Heights, N. Y.	Gas Engine & Power Co.	do.	do.	• 1,400	14.00	• 275	5	57
THRUSH		180 0	35 6	9 10	1919	Wilmington, Del.	Pusey & Jones	do.	do.	• 1,400	14.00	• 275	5	57
TURKEY	• 697	180 0	35 6	9 10	1918	Chester, Pa.	Chester S. B. Co.	do.	do.	• 1,400	14.00	• 275	5	57
VIREO		180 0	35 6	9 10	1919	Philadelphia, Pa.	United States.	do.	do.	• 1,400	14.00	• 275	5	57
WARBLER		180 0	35 6	9 10	1919	do.	do.	do.	do.	• 1,400	14.00	• 275	5	57
WHEEPOORWILL	• 697	180 0	35 6	9 10	1919	Mobile, Ala.	Alabama S. B. Co.	do.	do.	• 1,400	14.00	• 275	5	57

WIDGEON.....	* 697	180 0	35 6	9 10	1918	Chester, Pa.	Sun S. B. Co.	do.	do.	^b 1,400	14.00	* 275	5	66
WILLETT.....		180 0	35 6	9 10	1920	Philadelphia, Pa.	United States	do.	do.	^b 1,400	14.00	* 275	5	57
WOODCOCK.....	* 723	180 0	35 6	9 10	1919	Chester, Pa.	Chester S. B. Co.	do.	do.	^b 1,400	14.00	* 275	5	57
<i>Unclassified</i>														
ALTON ¹	4,500	325 0	48 2½	19 0	1889	Chester, Pa.	John Roach & Sons	2 screws	Sch.					
AMERICA.....	146	87 6	22 2	11 7	1851		George Steers							
ANNAPOLIS ⁴	1,010	168 0	36 0	12 0	1897	Elizabethport, N. J.	Lewis Nixon	1 screw	Sch.	1,227				
BOSTON.....	3,000	277 5	42 2	16 10	1885	Chester, Pa.	John Roach & Sons	do.	2 masts	4,300				
Briarcliff.....	5,950	263 9	45 2	*23 11	1919	Portland, Me.	Russell S. B. Co.							
CHEYENNE.....	3,225	252 0	50 0	12 6	1902	San Francisco, Calif.	Union Iron Works	2 screws	1 mil.	2,452				
Commodore.....	^b 2,200	265 4½	42 2	15 5	1875	Cleveland, Ohio								
CUMBERLAND.....	1,800	176 5	45 8	16 5	1904	Boston, Mass.	United States	Sails	Bark					
DUBUQUE ⁴	1,085	174 0	35 0	12 3	1905	Morris Heights, N. Y.	Gas Engine & Power Co.	2 screws	Sch.	1,220				
Essex.....	1,375	185 0	35 0	14 3	1876	Kittery, Me.	United States	1 screw	Bark					
Harford.....	2,790	226 0	43 10	18 2	1858	Boston, Mass.	do.	do.	do.	2,000				
HAWK.....	375	145 0	22 0	11 6	1891	Paisley, Scotland	Fleming & Ferguson	do.	2 masts	900				
ILLINOIS.....	^b 11,552	368 0	72 2½	23 6	1901	Newport News, Va.	Newport News S. B. Co.	do.						
KEARSARGE.....	^b 11,520	368 0	72 2½	23 6	1899	do.	do.	2 screws		11,954				
NANTUCKET.....	1,251	177 4	32 0	13 0	1876	Wilmington, Del.	Harlan & Hollingsworth	1 screw	Bark	^b 500				
NEWPORT ²	1,010	168 0	36 0	12 0	1897	Bath, Me.	Bath Iron Works	do.	do.	1,000				
NEWTON ³	5,990	268 0	45 2	*23 11	1919	Portsmouth, N. H.	H. L. Shattuck (Inc.)	do.		^b 1,400				
North Dakota.....	20,000	510 0	85 2½	26 11	1910	Quincy, Mass.	Fore River S. B. Co.	2 turbine	2 cage					
Constellation.....	1,970	176 0	42 0	20 0	1797	Baltimore, Md.	United States		Ship					
Constitution.....	2,200	175 0	45 0	20 0	1797	Boston, Mass.	do.		do.					
OREGON.....	^b 10,288	348 0	69 3	24 0	1896	San Francisco, Calif.	Union Iron Works	2 screws	1 cage, 1 mil.					
PADUCAH ⁴	1,085	174 0	35 0	12 3	1905	Morris Heights, N. Y.	Gas Engine & Power Co.	do.	Sch.	1,268				
REINA MERCEDES ³	2,835	292 0	43 3	16 9	1887	Cartagena, Spain								
SOUTHERY ⁴	^b 3,100	288 0	38 10		1889	Sunderland, England	R. Thompson Sons & Co.	1 screw		^b 1,300				
TOPEKA.....	2,255	251 0	35 0	17 8	1881	Kiel, Germany	G. Howalt	Turbine	Brig	^b 2,000				
WHEELING ⁴	990	174 0	34 0	12 0	1897	San Francisco, Calif.	Union Iron Works	2 screws	Sch.	1,080				
WILMETTE ³	^b 2,600	265 0	38 2	^b 15 6	1903	Port Huron, Mich.	Jenks S. B. Co.	do.		4,000				
WILMINGTON.....	1,392	250 9	39 8	9 0	1897	Newport News, Va.	Newport News S. B. Co.	do.	1 mil.	1,898				
Yantic.....	900	180 0	30 0	12 2	1864	Philadelphia, Pa.	United States	1 screw	Bark	310				

¹ Formerly U. S. S. Chicago.

² Formerly st. s. Newton (218607).

³ Formerly Spanish cruiser Reina Mercedes.

⁴ Formerly st. s. Southery.

⁵ Formerly st. s. Eastland (200031).

* Gross tonnage.

^b Estimated.

^c Fuel oil (39 cubic feet per ton).

^d Composite.

* Loaded summer draft.

In addition to the vessels listed, the following small craft are owned and operated by the Navy Department:

District craft

Ambulance boats.....	3	Lighters:	
Barges:		Ammunition.....	21
Coal.....	217	Ash.....	19
Fueling.....	4	Freight.....	28
Fuel-oil.....	25	Garbage.....	8
Stevedoring.....	6	Pile drivers, floating.....	12
Torpedo-testing.....	4	Scows:	
Water.....	14	Heating.....	3
Derricks:		Tugs, harbor.....	51
Floating.....	39	Workshops, floating.....	4
Seaplane-wrecking.....	3	Vessels, district patrol.....	4
Dredges.....	4	Unclassified.....	11
Ferryboats and launches.....	21		
Floats, cars.....	8	Total.....	569

Rig	Name of vessel	Tonnage		Dimensions			Built		Power	Propulsion	Home station	Complement		
		Gross	Net	Length	Breadth	Depth	When	Where				Officers	Crew	
QUARTERMASTER CORPS, U. S. ARMY														
<i>Transports</i>														
St. s.	CAMBRAI ¹	7,555	3,919	448.0	58.0	30.5	1920	Hog Island, Pa.	S. turb.	1 screw	San Francisco, Calif.	24	130	
St. s.	CHATEAU THIERRY ²	7,555	3,919	448.0	58.0	30.5	1920	do.	do	do	New York, N. Y.	24	130	
St. s.	DELLWOOD ³	3,478	2,063	320.9	46.0	26.9	1920	Oakland, Calif.	S. t. exp.	do	Seattle, Wash.	11	62	
St. s.	KENOWIS	4,963	3,035	390.0	54.2	27.8	1920	Hog Island, Pa.	S. turb.	do	New York, N. Y.	10	60	
St. s.	MERIGS ⁴	7,358	5,310	430.4	54.0	38.3	1921	Los Angeles, Calif.	S. t. exp.	do	San Francisco, Calif.	11	82	
St. s.	MERRITT	2,898	1,411	300.0	45.0	29.3	1912	Shanghai, China	do	2 screw	Manila, P. I.	10	107	
St. s.	SAINT MIHEL ⁵	7,555	3,919	448.0	58.0	30.5	1920	Hog Island, Pa.	S. turb.	1 screw	New York, N. Y.	24	130	
St. s.	SOMME ⁶	7,555	3,919	448.0	58.0	30.5	1920	do.	do	do	San Francisco, Calif.	24	130	
St. s.	U. S. GRANT ⁷	9,410	5,764	490.4	55.3	27.6	1907	Stettin, Germany	S q. exp.	do	do	13	172	
<i>Ferryboats</i>														
St. s.	HUMPHREY, GEN. CHARLES F.	457	311	128.0	44.0	15.2	1928	Norfolk, Va.	Diesel	2 screw	Governors Island, N. Y.	4	8	
St. s.	OTIS, GEN.	389	257	114.0	32.0	12.25	1910	Wilmington, Del.	S t. exp.	do	do	4	13	
<i>Steam lighters and water boats</i>														
St. s.	EL AQUADOR ⁸	390	238	145.6	30.3	10.7	1906	San Francisco, Calif.	S. comp.	1 screw	Fort Mason, Calif.	4	12	
St. s.	EL AQUARIO	562	290	161.6	30.0	16.6	1919	Seattle, Wash.	S. t. exp.	do	San Francisco, Calif.	4	11	
St. s.	CANBY ⁹	219	142	97.2	30.4	9.3	1898	Sleightsby, N. Y.	S. comp.	do	New York, N. Y.	4	8	
St. s.	HODGSON, COL. FRED G. ¹⁰	172	106	100.0	29.0	8.6	1915	Milford, Del.	do	do	Brooklyn, N. Y.	2	8	
St. s.	NORMOYLE, MAJ. J. E.	196	99	110.0	29.41	8.5	1918	do	do	do	New York, N. Y.	2	4	
<i>Mine planters</i>														
St. s.	ARMISTEAD, COL. GEO.	498	304	150.0	30.4	12.0	1904	Philadelphia, Pa.	S. t. exp.	2 screw	Portland, Oreg.	5	13	
St. s.	BAIRD, GEN. ABSALOM	704	138	172.0	32.0	17.0	1919	Milwaukee, Wis.	do	do	New London, Conn.	7	20	
St. s.	BELL, GEN. FRANKLIN	704	138	172.0	32.0	17.0	1919	do	do	do	Puget Sound, Wash.	7	20	
St. s.	GRAHAM, GEN. WM. M.			170.0	32.0	17.0	1917	Camden, N. J.	do	do	Cristobal, Canal Zone	6	15	
St. s.	HARRISON, COL. GEO. E.	704	138	172.0	32.0	17.0	1919	Milwaukee, Wis.	do	do	Philippines	7	20	
St. s.	HENRY, JOSEPH	601	409	160.0	32.0	17.0	1909	Newpor. News, Va.	do	do	Fort Hancock, N. J.	4	13	
St. s.	ORD, GEN. E. O. C.	590	401	154.3	32.0	14.7	1909	Wilmington, Del.	do	do	Governors Island, N. Y.	5	13	
St. s.	SCHOFIELD, GEN. J. M.	632	224	154.3	32.0	14.7	1909	Camden, N. J.	do	do	Fort Monroe, Va.	5	13	
<i>River steamers</i>														
St. s.	BARNETT, COL. ¹¹	128	87	98.0	20.0	7.0	1914	Croton on Hudson, N. Y.	S. comp.	2 screw	Fort Slocum, N. Y.	3	9	
St. s.	COXE, GEN. F. M.	900	600	150.0	28.0	12.0	1922	Charleston, W. Va.	S. t. exp.	do	San Francisco, Calif.	5	11	
St. p.	DAVIS, GEN. JEFF C. ¹²	227	154	120.0	22.0	4.0	1896	Victoria, British Columbia	do	Paddle	Department of Interior	6	15	
St. s.	HYDE, GEN. JOHN MCE.	900	600	150.0	28.0	13.0	1921	Charleston, W. Va.	do	2 screw	Fort H. G. Wright, N. Y.	3	15	
St. p.	JACOBS, GEN. J. W.	319	232	125.5	26.6	4.3	1908	Portland, Oreg.	do	Paddle	Department of Interior	6	14	

¹ Formerly st. s. Cambrai (220778).
² Formerly st. s. Chateau Thierry (220806).
³ Formerly st. s. Dellwood (219590).
⁴ Formerly st. s. West Newark (221330).
⁵ Formerly st. s. St. Mihiel (220739).

⁶ Formerly st. s. Somme (220853).
⁷ Formerly (a) German st. s. Konig Wilhelm II.
(b) st. s. Madawaska (215459).
⁸ Formerly British st. s. El Aquador.

⁹ Formerly st. s. Iron King (100670).
¹⁰ Formerly st. s. George H. Johnson (213637).
¹¹ Formerly st. s. Dixie (212859).
¹² Formerly British st. s. Dochesnay.

Rig	Name of vessel	Tonnage		Dimensions			Built		Power	Propulsion	Home station	Complement		
		Gross	Net	Length	Breadth	Depth	When	Where				Officers	Crew	
QUARTERMASTER CORPS, U.S. ARMY—Con.														
<i>River steamers—Continued</i>														
				<i>Feet</i>	<i>Feet</i>	<i>Feet</i>								
St. s.	LEWIS, GEN. MORGAN *.....	900	700	150.0	28.0	13.0	1921	Wilmington, N. C.....	Diesel.....	2 screw.....	Cristobal, Canal Zone.....	5	11	
St. s.	RUCKER, GEN. D. H.*.....	900	700	150.0	28.0	13.0	1921	do.....	do.....	do.....	Fort Washington, Md.....	5	11	
<i>Tugs</i>														
St. s.	GEN. ALESHIRE ¹	293	284	111.8	27.6	14.4	1913	Port Richmond, N. Y.....	S. t. exp.....	1 screw.....	Brooklyn, N. Y.....	2	12	
St. s.	CUBA ¹	594	266	150.6	29.4	18.9	1901	Bath, Me.....	do.....	do.....	Honolulu, Hawaii.....	4	16	
St. s.	CLAYTON, COL. ¹	132	90	75.8	24.0	10.5	1916	Tottenville, N. Y.....	do.....	do.....	Brooklyn, N. Y.....	2	4	
St. s.	RENO ¹	135	67	96.3	20.5	10.0	1889	Philadelphia, Pa.....	S. comp.....	do.....	Hampton Roads, Va.....	2	6	
St. s.	SAN PEDRO.....	113	44	100.5	20.8	10.4	1890	England.....	do.....	do.....	Manila Bay, P. I.....	1	3	
St. s.	SLOCUM ¹	587	284	165.0	29.3	18.0	1898	Philadelphia, Pa.....	S. t. exp.....	do.....	San Francisco, Calif.....	4	10	
Ga. s.	TUG 91.....	100	65	64.5	16.1	5.9	1918	Pearl Harbor.....	Gas.....	do.....	Honolulu, Hawaii.....	1	2	
St. s.	WEEKS, GEN.....	338	50	140.0	26.0	17.0	1910	Shanghai, China.....	S. t. exp.....	do.....	Manila, Bay, P. I.....	4	10	
<i>Passenger, artillery, and freight vessels</i>														
St. s.	ANDERSON, GEN. ROBT.....	194	46	98.0	22.0	10.0	1908	Quincy, Mass.....	S. comp.....	1 screw.....	Boston Harbor, Mass.....	2	6	
St. s.	ARNOLD, GEN. ROBERT.....	159	104	98.0	22.0	10.0	1908	do.....	do.....	do.....	Fort H. G. Wright, N. Y.....	3	6	
Ga. s.	Baker, Lieut. Howard T.....	27	15	64.0	17.3	6.5	1919	North Tonawanda, N. Y.....	Gas.....	do.....	Brooklyn, N. Y.....	2	2	
St. s.	BARRETT, CAPT. GREGORY.....	159	77	98.0	22.0	11.4	1909	Portland, Oreg.....	S. comp.....	do.....	San Francisco, Calif.....	2	6	
St. s.	BALCHER, GEN. R. N.....	280	167	110.0	24.0	12.2	1905	Philadelphia, Pa.....	do.....	do.....	Portland Harbor, Me.....	4	8	
St. s.	CARROLL, SPRIGG.....	280	146	110.0	24.5	10.0	1903	Wilmington, Del.....	do.....	do.....	Charleston, S. C.....	4	7	
Ga. s.	Cochrane, Lieut. Stanley L.....	27	15	64.0	16.0	6.5	1919	Crisfield, Md.....	Gas.....	do.....	Los Angeles, Calif.....	2	2	
St. s.	CONDON, MAJ. C. M.....	170	92	98.0	22.0	12.8	1919	Bay City, Mich.....	S. comp.....	do.....	Fort H. G. Wright, N. Y.....	2	4	
Ga. s.	Crosby, Lieut. Harry E.....	27	15	64.0	17.3	6.5	1919	North Tonawanda, N. Y.....	Gas.....	do.....	Pearl Harbor, Hawaii.....	2	2	
Ga. s.	Dwight, Lieut. Lawrence.....	27	15	64.0	17.3	6.5	1919	do.....	Gas.....	do.....	Puget Sound, Wash.....	2	2	
St. s.	FORNANCE, CAPT. JOS.....	164	106	98.0	22.0	10.6	1909	Portland, Oreg.....	S. comp.....	do.....	Fort Seward, Alaska.....	2	6	
St. s.	Frank, Gen. Royal T.....	632	224	154.3	32.0	17.0	1909	Camden, N. J.....	S. t. exp.....	2 screw.....	Honolulu, Hawaii.....	2	6	
Ga. s.	Gaines, Capt. Theo.....	27	15	64.0	17.3	6.5	1919	North Tonawanda, N. Y.....	Gas.....	do.....	Fort Washington, Md.....	2	2	
Ga. s.	Gaither, Lieut. Wilson B.....	27	15	64.0	17.3	6.5	1919	do.....	do.....	do.....	Miraflores, Panama.....	2	2	
St. s.	GETTY, GEN. G. W.....	168	46	89.0	22.0	11.0	1909	Fore River, Mass.....	S. comp.....	do.....	Cristobal, Panama.....	2	6	
St. s.	GREEN, GEN. NATH'L.....	340	191	130.0	27.0	12.0	1904	Wilmington, Del.....	do.....	do.....	New London, Conn.....	4	8	
St. s.	JENKINS, MAJ. A. G.....	170	92	98.0	22.0	12.8	1919	Bay City, Mich.....	do.....	do.....	Fort Barrancas, Fla.....	2	4	
St. s.	JESUP, GEN. THOS. S.....	340	191	130.0	27.0	13.0	1904	Wilmington, Del.....	do.....	do.....	Boston Harbor, Mass.....	4	10	
St. s.	JOHNSTON, GEN. JOS. E.....	355	202	130.0	27.0	13.0	1904	Sparrows Point, Md.....	do.....	do.....	Governors Island, N. Y.....	4	9	
Ga. s.	Langley.....	27	15	63.0	14.0	6.5	1916	Annapolis, Md.....	Gas.....	do.....	Langley Field, Va.....	2	2	
St. s.	MIFFLIN, GEN.....	406	231	130.0	27.0	12.1	1904	San Francisco, Calif.....	S. comp.....	do.....	Puget Sound, Wash.....	4	10	
St. s.	<i>Miley, Gen</i>	364	187	138.0	26.0	13.6	1911	Hong Kong, China.....	do.....	do.....	Manila Bay, P. I.....	5	26	
St. s.	Nones, Capt. Ed. P.....	177	137	101.0	23.5	13.1	1919	Rocky River, Ohio.....	do.....	do.....	Colon, Canal Zone.....	2	4	
St. s.	ORNANCE.....	293	199	120.0	26.0	10.5	1905	Wilmington, Del.....	S. t. exp.....	do.....	Governors Island, N. Y.....	3	6	
St. s.	Pence, Maj. Wm. P.....	177	137	101.0	23.5	13.1	1919	Rocky River, Ohio.....	S. comp.....	do.....	do.....	2	4	
St. s.	Perry, Capt. Fred L.....	177	137	101.0	23.5	13.1	1919	do.....	do.....	do.....	Fort Hancock, N. J.....	2	4	
St. s.	PICKERING, GEN. TIM.....	280	185	110.0	24.4	13.2	1905	Philadelphia, Pa.....	do.....	do.....	Fort H. G. Wright, N. Y.....	4	8	
St. s.	RANDOL, GEN. A. M.....	153	104	89.0	22.0	10.0	1909	Quincy, Mass.....	do.....	do.....	Portland Harbor, Me.....	2	6	
St. s.	SCHUMM, LT. COL. H. C.....	170	92	98.0	22.0	12.8	1919	Bay City, Mich.....	do.....	do.....	Fort H. G. Wright, N. Y.....	2	4	
St. s.	SPRINGEE, CAPT. ANTON.....	32	21	65.0	13.0	7.0	1909	San Francisco, Calif.....	do.....	do.....	Fort Worden, Wash.....	2	3	
St. s.	THOMAS, MAJ. EVAN.....	212	115	105.0	20.0	6.0	1904	Ballard, Wash.....	do.....	do.....	Fort McArthur, Calif.....	4	7	

Launches												
St. s.	ADAMS	27	16	65.0	11.5	6.3	1910	Shanghai, China	S. comp.	1 screw	Manila Bay, P. I.	8
Ga. s.	Alcatraz	18	14	50.0	10.6	5.0	1903	San Francisco, Calif.	Gas	do.	San Francisco, Calif.	1
Ga. s.	Aviator	5	3	35.0	6.1	4.0	1919	San Diego, Calif.	do	do.	San Diego, Calif.	1
Ga. s.	Benchley, Lieut. Ed. D.	3	2	30.0	6.0	2.0	1906	Seattle, Wash.	do	do.	Alaska	1
Ga. s.	Breckenridge, Capt. E. L. D.	7	5	40.0	10.6	4.2	1913	Panama	do	do.	Colon, Canal Zone	2
Ga. s.	Bryant, Noble C.	9	5	35.0	8.5	5.5	1918	Navy yard Portsmouth, N. H.	do	do.	Fort Adams, R. I.	2
Ga. s.	C-1268	5	3	32.0	5.0		1917	do.	do	do.	New York Harbor, N. Y.	2
Ga. s.	Caprice II	15	8	43.6	9.9	5.0	1920	North Tonawanda, N. Y.	do	do.	Pig Point, Va.	1
Ga. s.	Cheney, Lieut. Ward	29	20	60.0	12.2	6.0	1909	Port Clinton, Ohio	do	do.	Pig Point Arsenal, Va.	3
Ga. s.	Conry, Lieut. C. E. ^a	7	5	40.0	9.0	5.0	1915	Norfolk, Va.	do	do.	Fort Davis, Canal Zone	2
Ga. s.	Crowl, Capt. C. S.	7	5	40.0	10.5	4.6	1918	Navy yard, Norfolk, Va.	do	do.	Fort Amador, Canal Zone	2
St. s.	EGBERT	54	33	90.0	15.2	7.5	1908	Hong Kong, China	S. comp.	do.	Manila Bay, P. I.	9
Ga. s.	Enterprise ⁷	28	14	66.0	13.0	5.0	1917	East Greenwich, R. I.	Ga. s.	2 screws	Fort Washington, Md.	1
Ga. s.	F-1	4	2	25.0	6.0	2.6					Fort Sherman, Canal Zone	2
Ga. s.	Fabius	5	3	32.8	8.4	4.0					Aberdeen, Md.	
Ga. s.	Florence	8	5	41.6	9.0			Morris Heights, N. Y.	Gas	1 screw	West Point, N. Y.	1
St. s.	FORBY	27	16	65.0	11.3	6.3	1910	Shanghai, China	S. comp.	do.	Manila Bay, P. I.	8
St. s.	GEARY	54	33	90.0	14.5	7.5	1908	Hong Kong, China	do	do.	do	10
Ga. s.	G. L. 2	5	3	35.0	8.9	5.5	1918	Portsmouth, N. H.	Bath, Me.	do.	Aberdeen, Md.	2
Ga. s.	J-6	5	3	35.0	8.0	6.0			do	do.	Hampton Roads, Va.	2
Ga. s.	J-9	5	3	35.0	8.0	6.0			do	do.	Cristobal, Canal Zone	2
Ga. s.	J-10	5	3	35.0	8.0	6.0			do	do.	Fort DeLesseps, Canal Zone	2
Ga. s.	J-12	5	3	35.0	8.0	6.0					Cristobal, Canal Zone	2
Ga. s.	J-14										Fort Washington, Md.	
Ga. s.	J-15			26.0	7.0						do	1
St. s.	JRWELL, J. M.	55	35	90.0	15.5	7.5	1908	Hong Kong, China	S. comp.	1 screw	Manila Bay, P. I.	1
Ga. s.	Jones, Eugene B.			40.0				Mare Island, Calif.	Gas	do.	Hawaii	3
Ga. s.	Kelly, Lieut. G. E. M.	3	2	30.0	6.9	3.0	1912	Seattle, Wash.	do	do.	Alaska	2
Ga. s.	Laws, Albert	4	3	40.0	11.0	4.2	1911	Madison Barracks, N. Y.	do	do.	Lake Ontario, Canada	2
St. s.	LEDYARD	70	38	90.0	18.0	7.6	1910	Shanghai, China	S. comp.	do.	Manila Bay, P. I.	1
Ga. s.	Logan, Lieut. Patrick H.	9	7				1918	Navy yard, Norfolk, Va.	Gas	do.	Galveston, Tex.	2
St. s.	MCCONVILLE	70	38	90.0	18.0	7.6	1910	Shanghai, China	S. comp.	do.	Philippines	1
Ga. s.	McDowell ⁸											17
Ga. s.	McKie, Maj. J. W.	8	6	40.0	10.6	4.6	1918	Balboa, Canal Zone	Gas	do.	Gatun, Canal Zone	2
St. s.	MIRCHELL	70	38	90.0	18.0	7.6	1910	Shanghai, China	S. comp.	do.	Philippines	8
Ga. s.	Motor Sailor No. 1						1919	Mare Island, Calif.	Gas	do.	Honolulu, Hawaii	2
Ga. s.	Motor Sailor No. 2						1919	do.	do	do.	2	
Ga. s.	Motor Sailor No. 3						1919	do.	do	do.	2	
Ga. s.	Motor Sailor No. 4						1919	do.	do	do.	2	
Ga. s.	Motor Sailor No. 5						1918	do.	do	do.	2	
Ga. s.	Natalie	5	3	25.0			1918	San Diego, Calif.	do	do.	San Diego, Calif.	2
Ga. s.	Navahoe	17	9	53.5	16.4	3.0	1893	Pocomoke City, Md.	do	do.	Camp Eustis, Va.	1
Ga. s.	Neary, Lieut. Wm. S. Ward	29	20	60.0	12.1	6.0	1909	Port Clinton, Ohio	do	do.	Brooklyn Army Base, N. Y.	2
Ga. s.	Niagara-M. L. No. 1			24.0				Buffalo, N. Y.	do	do.	Fort Niagara	1
Ga. s.	Osprey ⁹	5	3	35.0	8.0	5.9	1911	Manila, P. I.	do	do.	Manila Bay, P. I.	1
Ga. s.	Pelican (tender)	6	4	25.0	7.0	3.1	1911	do.	do	do.	1	
Ga. s.	Penguin (tender)	5	3	32.0	6.5	2.8	1910	do.	do	do.	1	
Ga. s.	Pep	2	1	25.0	4.0	3.0	1918	do.	do	do.	1	
Ga. s.	Phoegane	2	2	25.0	4.0	2.0	1918	do.	do	do.	2	
Ga. s.	Pilot	30	20	64.6	14.0		1916	Battery Park, Va.	do	do.	Camp Eustis, Va.	1
Ga. s.	Pullen, Maj. D. D.			64.0	16.0	5.0					Canal Zone	
Ga. s.	Q-2	16	9	61.0	12.0	7.0	1918	Stamford, Conn.	do	do.	Fort Sherman, Panama, Canal Zone	3
Ga. s.	Q-4	16	9	61.0	12.0	7.0	1918	do.	do	do.	Fort McDowell, Calif.	3

Government Vessels

¹ Formerly st. s. ^a Dolphin (211187).
² Hamburg American Line No. 3.
³ Formerly st. s. Cuba (127524).
⁴ Formerly st. s. Maren Lee (214489).

⁵ Formerly st. s. Gypsum King (86424).
⁶ Formerly st. s. Britannia (3427).
⁷ Formerly Brig. Gen. C. H. Noble
⁸ Formerly ga. s. ^a U. S. Navy S. P. 790.
⁹ Bureau of Fisheries Enterprise.

¹⁰ Formerly ga. s. Q-4.
¹¹ Formerly ga. s. Maritina.
¹² Concrete.

Rig	Name of vessel	Tonnage		Dimensions			Built		Power	Propulsion	Home station	Comple- ment		
		Gross	Net	Length	Breadth	Depth	When	Where				Offi- cers	Crew	
QUARTERMASTER CORPS, U. S. ARMY—Con.														
<i>Launches—Con.</i>														
				<i>Feet</i>	<i>Feet</i>	<i>Feet</i>								
Ga. s.	Q-8	16	9	61.0	12.0	7.0	1918	Stamford, Conn.	Gas.	1 screw	Fort Monroe, Va.		3	
Ga. s.	Q-9	16	9	61.0	12.0	7.0	1918	do.	do.	do.	Fort Washington, Md.		3	
Ga. s.	Q-10	16	9	61.0	12.0	7.0	1918	do.	do.	do.	Fort Warren, Boston, Mass.		3	
Ga. s.	Q-11	16	9	61.0	12.0	7.0	1918	do.	do.	do.	Fort H. G. Wright, N. Y.		3	
Ga. s.	Q-12	16	9	61.0	12.0	7.0	1918	do.	do.	do.	Fort Slocum, N. Y.		3	
Ga. s.	Q-15	16	9	61.0	12.0	7.0	1921	do.	do.	do.	San Juan, P. R.		3	
Ga. s.	Q. M. C. No. 1						1899	Bafoa, Canal Zone	do.	do.	Gatun, Canal Zone		1	
Ga. s.	San Jose	4	3	23.0	7.0	3.0			do.	do.	Fort Mills, Manila, P. I.			
Ga. s.	Simmonds, Maj. J. W.	5	3	35.0	8.0	6.0	1919	Navy yard, Norfolk, Va.	do.	do.	Langley Field, Va.		2	
St. s.	TILLY	27	16	65.0	11.2	4.3	1910	Shanghai, China	S. comp.	do.	Manila Bay, P. I.		9	
Ga. s.	Virginia			48.0	8.0	2.5	1914	City Island, N. Y.	Gas	do.	Aberdeen, Md.		2	
Gn. s.	Ward, Thomas H.	5	3	35.6	7.0		1919	Norfolk, Va.	do.	do.	Langley Field, Va.		2	
<i>Distribution box boats or L class</i>														
Ga. s.	L-10	5	3	32.0	9.0	4.3	1908	do.	do.	do.	France Field, Canal Zone		2	
Ga. s.	L-13	3	2	32.0	9.0	4.3	1908	do.	do.	do.	Fort Crockett, Tex.		2	
Ga. s.	L-14	3	2	32.0	9.0	4.3	1908	do.	do.	do.	Fort McArthur, Calif.		2	
Ga. s.	L-27	3	2	32.0	9.0	4.3	1908	do.	do.	do.	Fort Constitution, N. H.		2	
Ga. s.	L-31	3	2	32.0	9.0	4.3	1908	do.	do.	do.	Fort Rodman, Mass.		2	
Ga. s.	L-34	27	15	64.0	14.0	6.6	1915	Oakland, Calif.	do.	do.	Fort Winfield Scott, Calif.	3	3	
Ga. s.	L-35	27	15	64.0	14.0	7.9	1915	Puget Sound, Wash.	do.	do.	Fort Worden, Wash.	3	3	
Ga. s.	L-38	27	15	64.0	16.0	6.5	1918	Greenport, N. Y.	do.	do.	Fort Barrancas, Fla.	3	3	
Ga. s.	L-39	27	15	64.0	16.0	6.5	1918	do.	do.	do.	Langley Field, Va.	3	3	
Ga. s.	L-40	27	15	64.0	16.0	6.5	1918	do.	do.	do.	Fort Hancock, N. J.	3	3	
Ga. s.	L-41	27	15	64.0	16.0	6.5	1918	do.	do.	do.	Langley Field, Va.	3	3	
Ga. s.	L-42	27	15	64.0	16.0	6.5	1918	do.	do.	do.	Fort Wright, N. Y.	3	3	
Ga. s.	L-43	27	15	64.0	16.0	6.5	1918	do.	do.	do.	Narragansett Bay, R. I.	3	3	
Ga. s.	L-45	27	15	64.0	16.0	6.5	1918	Rochester, N. Y.	do.	do.	Fort Monroe, Va.	3	3	
Ga. s.	L-47	27	15	64.0	16.0	6.5	1918	do.	do.	do.	Fort Williams, Me.	3	3	
Ga. s.	L-48	27	15	64.0	16.0	6.5	1918	do.	do.	do.	Fort Warren, Mass.	3	3	
Ga. s.	L-49	27	15	64.0	16.0	6.5	1918	do.	do.	do.	Portland Harbor, Me.	3	3	
Ga. s.	L-50	27	15	64.0	16.0	6.5	1918	do.	do.	do.	Fort Wright, N. Y.	3	3	
Ga. s.	L-51	27	15	64.0	16.0	6.5	1918	do.	do.	do.	Fort Totten, N. Y.	3	3	
Ga. s.	L-52	27	15	64.0	16.0	6.5	1918	do.	do.	do.	Fort Warren, Mass.	3	3	
Ga. s.	L-53	27	15	64.0	16.0	6.5	1918	do.	do.	do.	Cristobal, Canal Zone	3	3	
Ga. s.	L-55	27	15	64.0	16.0	6.5	1918	do.	do.	do.	Fort Sherman, Canal Zone	3	3	
Ga. s.	L-56	27	15	64.0	16.0	6.5	1918	do.	do.	do.	Fort Du Pont, Del.	3	3	
Ga. s.	L-57	27	15	64.0	16.0	6.5	1918	do.	do.	do.	Fort Moultrie, S. C.	3	3	
Ga. s.	L-61	32	20	72.0	16.0	7.5	1921	Hong Kong, China	do.	do.	Manila Bay, P. I.	3	3	
<i>Motor mine yawls</i>														
Open.	M-3	3	2	20.4	6.6	4.4	1905	Bayonne, N. J.	do.	do.	Fort Constitution, N. H.		2	
Open.	M-4	3	2	20.4	6.6	4.4	1905	do.	do.	do.	Boston Harbor, Mass.		2	
Open.	M-14	3	2	20.4	6.6	4.4	1905	do.	do.	do.	Fort Hancock, N. J.		2	
Open.	M-22	3	2	20.4	6.6	4.4	1905	do.	do.	do.	do.		2	

Open.	M-40	3	2	20.4	6.6	4.4	1905	do	do	do	Tender on Gen. R. T. Frank	2
Open.	M-101	3	2	30.0	8.0	5.0	1914	Brooklyn, N. Y.	do	do	Fort H. G. Wright, N. Y.	2
Open.	M-104	3	2	30.0	8.0	5.0	1914	do	do	do	Fort Amador, Canal Zone	2
Open.	M-105	3	2	30.0	8.0	5.0	1916	do	do	do	Fort H. G. Wright, N. Y.	2
Open.	M-201	4	3	24.0	6.6	3.0	1918	Eau Claire, Wis.	do	do	Fort Barrancas, Fla.	2
Open.	M-202	4	3	24.0	6.6	3.0	1918	do	do	do	do	2
Open.	M-203	4	3	24.0	6.6	3.0	1918	do	do	do	Fort Morgan, Ala.	2
Open.	M-207	4	3	24.0	6.6	3.0	1918	do	do	do	Fort Constitution, N. H.	2
Open.	M-208	4	3	24.0	6.6	3.0	1918	do	do	do	Fort Wadsworth, N. Y.	2
Open.	M-209	4	3	24.0	6.6	3.0	1918	do	do	do	Fort Hamilton, N. Y.	2
Open.	M-210	4	3	24.0	6.6	3.0	1918	do	do	do	Fort Hancock, N. J.	2
Open.	M-211	4	3	24.0	6.6	3.0	1918	do	do	do	do	2
Open.	M-212	4	3	24.0	6.6	3.0	1913	do	do	do	Fort Washington, Md.	2
Open.	M-213	4	3	24.0	6.6	3.0	1918	do	do	do	Fort Monroe, Va.	2
Open.	M-214	4	3	24.0	6.6	3.0	1918	do	do	do	Fort Du Pont, Del.	2
Open.	M-215	4	3	24.0	6.6	3.0	1918	do	do	do	Fort H. G. Wright, N. Y.	2
Open.	M-216	4	3	24.0	6.6	3.0	1918	do	do	do	Fort Adams, Mass.	2
Open.	M-217	4	3	24.0	6.6	3.0	1918	do	do	do	do	2
Open.	M-218	4	3	24.0	6.6	3.0	1918	do	do	do	Fort Du Pont, Del.	2
Open.	M-220	4	3	24.0	6.6	3.0	1918	do	do	do	Fort Kamehameka, Hawaii	2
Open.	M-223 ¹	4	3	24.0	6.6	3.0	1918	do	do	do	Tender on Gen. Graham	2
Open.	M-224	4	3	24.0	6.6	3.0	1918	do	do	do	Sand Point Field, Wash.	2
Open.	M-225	4	3	24.0	6.6	3.0	1918	do	do	dc	Vancouver Bks. Airdrome, Wash.	2
Open.	M-226	4	3	24.0	6.6	3.0	1918	do	do	do	Fort Moultrie, S. C.	2
Open.	M-227	4	3	24.0	6.6	3.0	1918	do	do	do	Fort Constitution, N. H.	2
Open.	M-228	4	3	24.0	6.6	3.0	1918	do	do	do	Fort Winfield Scott, Calif.	2
Open.	M-233	4	3	24.0	6.6	3.0	1918	do	do	do	Fort Warren, Mass.	2
Open.	M-234	4	3	24.0	6.6	3.0	1918	do	do	do	do	2
Open.	M-235	4	3	24.0	6.6	3.0	1918	do	do	do	Fort Rodman, Mass.	2
Open.	M-238	4	3	24.0	6.6	3.0	1918	do	do	do	Fort Hancock, N. J.	2
Open.	M-241 ²	4	3	24.0	6.6	3.0	1918	do	do	do	Fort Monroe, Va.	2
Open.	M-242	4	3	24.0	6.6	3.0	1918	do	do	do	Fort Hancock, N. J.	2
Open.	M-245	4	3	24.0	6.6	3.0	1918	do	do	do	San Francisco, Calif.	2
Open.	M-246	4	3	24.0	6.6	3.0	1918	do	do	do	Fort Rosecrans, Calif.	2
Open.	M-248	4	3	24.0	6.6	3.0	1918	do	do	do	Fort McArthur, Calif.	2
Open.	M-249	4	3	24.0	6.6	3.0	1918	do	do	do	Fort Stevens, Oreg.	2
Open.	M-250	4	3	24.0	6.6	3.0	1918	do	do	do	do	2
Open.	M-251	4	3	24.0	6.6	3.0	1918	do	do	do	Fort Sherman, Canal Zone	2
Open.	M-255	4	3	24.0	6.6	3.0	1920	do	do	do	Charleston, S. C.	2
Open.	M-256	4	3	24.0	6.6	3.0	1920	do	do	do	Fort Hamilton, N. Y.	2
Open.	M-259	4	3	24.0	6.6	3.0	1920	do	do	do	Fort H. G. Wright, N. Y.	2
Open.	M-260	4	3	24.0	6.6	3.0	1920	do	do	do	Fort Barrancas, Fla.	2
Open.	M-261	4	3	24.0	6.6	3.0	1920	do	do	do	Fort Adams, R. I.	2
Open.	M-262	4	3	24.0	6.6	3.0	1920	do	do	do	do	2
Open.	M-263	4	3	24.0	6.6	3.0	1920	do	do	do	Tender to Gen. Harrison	2
Open.	M-264	4	3	24.0	6.6	3.0	1920	do	do	do	Fort Monroe, Va.	2
Open.	M-265	4	3	24.0	6.6	3.0	1921	do	do	do	Fort H. G. Wright, N. Y.	2
Open.	M-266	4	3	24.0	6.6	3.0	1921	do	do	do	Fort Rodman, Mass.	2
Open.	M-267	4	3	24.0	6.6	3.0	1921	do	do	do	Fort Williams, Me.	2
Open.	M-268	4	3	24.0	6.6	3.0	1921	do	do	do	Fort Adams, R. I.	2
Open.	M-269	4	3	24.0	6.6	3.0	1921	do	do	do	Fort Warren, Mass.	2
Open.	M-270	4	3	24.0	6.6	3.0	1921	do	do	do	do	2
Open.	M-271	4	3	24.0	6.6	3.0	1921	do	do	do	Fort Winfield Scott, Calif.	2
Open.	M-272	4	3	24.0	6.6	3.0	1921	do	do	do	Manila, P. I.	2
Open.	M-273	4	3	24.0	6.6	3.0	1921	do	do	do	do	2
Open.	M-274	4	3	24.0	6.6	3.0	1921	do	do	do	do	2
Open.	M-275	4	3	24.0	6.6	3.0	1921	do	do	do	Fort Rosecrans, Calif.	2
Open.	M-276	4	3	24.0	6.6	3.0	1921	do	do	do	Puget Sound, Wash.	2
Open.	M-277	4	3	24.0	6.6	3.0	1921	do	do	do	do	2
Open.	M-278	4	3	24.0	6.6	3.0	1921	do	do	do	Fort Worden, Wash.	2

¹ Formerly ga. s. J-4.

² Formerly M-252.

³ Formerly M-219.

Rig	Name of vessel	Displacement	Dimensions			Built		Purchased		Service	Estimated value	Complement		Where employed
			Length	Breadth	Depth	When	Where	When	Where			Officers	Men	
ENGINEER CORPS, U. S. ARMY														
<i>Boston</i>														
	<i>Tons</i>		<i>Ft. in.</i>	<i>Ft. in.</i>	<i>Ft. in.</i>									
St. s.	Minquas.....	705	152 0	30 0	12 0	1915	Baltimore, Md.			Drg.	\$110,000	6	34	Boston, Mass.
Ga. s.	Norka.....	22	67 0	14 0	6 1	1905	New York, N. Y.	1905	New York, N. Y.	Dist.	4,000	1	3	Do.
St. s.	Executive.....	236	91 0	20 0	10 0	1901	Essex, Mass.			Lgt.	7,000	1	3	Do.
Ga. s.	Plebe.....	19	56 0	9 0	5 0	1899	Boston, Mass.			Lch.	1,800	1	1	Do.
Ol. s.	Faith.....	36	76 0	13 6	7 2	1921	Groton, Conn.	1927	Boston, Mass.	Lch.	17,000	1	2	Do.
<i>Providence</i>														
Ga. s.	Monomoy.....	62	82 9	15 1	11 6	1914	Muskegon, Mich.	1914	Muskegon, Mich.	Dist.	15,000	1	5	Providence Harbor, R. I.
<i>New York</i>														
Ga. s.	Astoria.....	120	64 0	14 6	6 5					Ten.	6,000	2	1	River and harbor work.
St. s.	ATLANTIC.....	3,090	288 0	47 6	25 0	1904	Sparrows Point, Md.	1905	New York, N. Y.	Drg.	99,000	8	50	Do.
Ga. s.	Barretto.....	120	64 0	16 0	6 9	1918	Crisfield, Md.			Ten.	6,000	2	1	Do.
Ga. s.	Capt. Geo. H. Derby.....	15	43 10	10 8	6 10	1915	Wilmington, Del.	1915	New York, N. Y.	Lch.	600	1	0	Do.
St. s.	CERBERUS.....	226	109 3	21 10	12 6	1905	Camden, N. J.			Tow.	54,000	4	5	New York Harbor.
St. s.	CORLAIR.....	2,000	157 0	52 0	13 3	1922	New York, N. Y.	1922	New York, N. Y.	Drill	440,000			River and harbor work.
St. s.	DELAND.....	84	104 0	25 6	20 9	1919				Tow.	71,000	4	10	Do.
Drg.	DeWitt Clinton.....	383	95 0	27 6	8 6	1913	Baltimore, Md.	1914	Baltimore, Md.	Drg.	40,000	12	44	Do.
Drg.	HELL GATE.....	1,800	140 0	48 0	15 0	1922	Cleveland, Ohio.			Drg.	440,000	5	17	Do.
St. s.	LAMONT.....	216	108 8	21 9	12 6	1895	Camden, N. J.			Tow.	54,000	4	6	Do.
St. s.	MAJOR FRASER.....	92	100 2	24 0	12 9	1919	New Orleans, La.	1920	Mobile, Ala.	Tow.	61,700	4	10	Do.
St. s.	Manisees ¹	225	106 0	22 0	9 0	1898	Noank, Conn.	1900	Peacedale, R. I.	Lgt.	3,000	2	9	Do.
Ga. s.	N. J. I.....	6	40 0	9 10	4 0	1922	Boston, Mass.			Lch.	6,500		1	Do.
St. s.	NAVESINK.....	3,911	290 0	47 6	28 0	1908	Sparrows Point, Md.	1908	New York, N. Y.	Drg.	167,000	8	41	Do.
Ga. s.	No. 1, 2, East River.....	7	40 3	9 8	5 0	1918	New York, N. Y.	1918	do.	Lch.	1,500	1	1	Do.
Ga. s.	No. 8, East River.....	10	40 4	10 8	4 1	1920	do.	1920	do.	Lch.	2,000	1	1	Do.
Ga. s.	No. 12, East River.....	5	40 3	10 3	4 1	1923	Philadelphia, Pa.			Lch.	4,000	1	1	Do.
St. s.	No. 16, Hudson River.....	170	80 0	26 6	6 0	1913	Albany, N. Y.			Lgt.		1	6	Do.
Sta. s.	RABBITAN.....	3,911	290 0	47 6	28 0	1908	Sparrows Point, Md.	1908	Sparrows Point, Md.	Drg.	191,000	8	51	Do.
St. s.	Rockway.....	245	110 0	28 0	9 0	1916	Milford, Del.	1917	New York, N. Y.	Lgt.	12,000	2	9	Do.
St. s.	SAN LUIS.....	400	121 0	24 0	13 3	1911	Baltimore, Md.			Tow.	63,000	4	5	New York Harbor.
St. s.	SCOUT.....	195	106 1	20 0	10 8	1896	Camden, N. J.			Tow.	45,000	4	6	Do.
St. s.	VIGILANT.....	208	114 6	21 9	12 0	1900	Elizabeth, N. J.			Tow.	65,000	4	6	Do.
Ga. s.	Wah-ta-wah.....	52	80 0	15 1	6 3	1911	Greenport, N. Y.	1911	New York, N. Y.	Dist.	2,000	2	3	River and harbor work.
El. s.	W. L. Marshall.....	3,015	268 5	46 0	22 6	1924	Chester, Pa.	1924	Chester, Pa.	Drg.	1,100,000	12	32	Do.
<i>Porto Rico</i>														
Ga. s.	P. R. No. 1.....	6	40 0	9 0	5 6					Ten.	900	1	1	San Juan, P. R.

¹ Formerly st. s. Manisees (92786).

†Rebuilt 1904.

Rig	Name of vessel	Dis- place- ment	Dimensions			Built		Purchased		Service	Esti- mated value	Comple- ment		Where employed
			Length	Breadth	Depth	When	Where	When	Where			Offi- cers	Men	
ENGINEER CORPS, U. S. ARMY—Contd.														
<i>Philadelphia</i>														
St. s.	CAMDEN	Tons 170	Ft. in. 80 0	Ft. in. 20 0	Ft. in. 9 0	1906	Philadelphia, Pa.	1912	New York, N. Y.	Tow.	\$20,000	2	9	Delaware River, Pa., N. J., and Del.
Drg.	CAPTAIN HOUSTON	875	150 0	40 0	11 6	1912	Baltimore, Md.	1919	New Orleans, La.	Drg.	84,000	14	41	Do.
Drg.	CATARACT	886	172 0	40 4	10 7	1905	do.	1906	Baltimore, Md.	Drg.	20,000	4	25	Do.
St. s.	DELAWARE	4,050	315 0	52 0	22 6	1905	Sparrows Point, Md.			Drg.	220,000	10	56	Delaware River.
Ol. s.	FRANKFORD	40	53 3	13 0	7 3	1924	Baltimore, Md.			Tow.	30,000	2	0	Do.
Drg.	GEN'L. G. L. GILLESPIE	850	175 0	37 0	11 6	1915	do.	1916	Baltimore, Md.	Drg.	90,000	7	36	Do.
Ol. s.	LEWES	40	53 3	13 0	7 3	1924	do.			Tow.	30,000	2	0	Do.
Ol. s.	Lieut. Franz Schilling	37	64 0	16 0	6 6	1919	Crisfield, Md.			Tow.	500	2	2	Do.
St. s.	MANHATTAN	3,280	288 0	47 6	25 0	1904	Sparrows Point, Md.			Drg.	190,000	9	44	Do.
Ga. s.	Mifflin	49	79 10	15 0	8 10	1916	Camden, N. J.			Dist.	10,000	2	2	Do.
St. s.	NEW ORLEANS	5,050	315 0	50 0	26 0	1912	Quincy, Mass.			Drg.	275,000	11	52	Do.
St. s.	PHILADELPHIA	55	67 0	16 0	7 6	1894	Wilmington, Del.	1894	Wilmington, Del.	Dist.	2,000	2	5	Do.
Ol. s.	Rosell	3,015	263 5	46 0	22 6	1923	Chester, Pa.	1924	Chester, Pa.	Drg.	1,000,000	12	32	Do.
St. s.	VIDETTE	200	105 0	21 0	10 9	1898	Baltimore, Md.	1898	Baltimore, Md.	Dist.	12,000	4	8	Do.
<i>Wilmington, Del.</i>														
Ga. s.	Josephine	62	75 0	16 7	5 10	1917	Morris Heights, N. Y.	1920	Baltimore, Md.	Dist.	12,000	2	2	C. & D. Canal.
Drg.	MANTUA	250	84 0	26 0	7 10	1926	Baltimore, Md.	1926	Wilmington, Del.	Drg.	60,000	2	18	Do.
Ga. s.	N. J. No. 5	8	40 0	11 0	5 10	1924				Lch.	8,000	1	1	Do.
St. s.	Startle	125	78 0	16 11	8 11	1883	Wilmington, Del.	1919	Chesapeake City, Md.	Tow.	12,000	2	3	Do.
<i>Baltimore, Md.</i>														
Ga. s.	Hutton	12	40 5	10 0	3 0	1925	Bayonne, N. J.	1925	Bayonne, N. J.	Lch.	7,000	1	1	Baltimore Harbor, Md.
Ga. s.	McHENRY	86	102 0	17 0	9 0	1910	Wilmington, Del.	1920	Wilmington, Del.	Dist.	33,000	2	5	Do.
<i>Washington, D. C.</i>														
Ga. s.	Chicago	53	82 6	15 6	6 2	1916	Milwaukee, Wis.	1916	Milwaukee, Wis.	Dist.	20,000	1	5	Washington, D. C.
Drg.	Dalecarlia	233	80 0	26 0	7 0	1912	Baltimore, Md.	1912	Washington, D. C.	Drg.	8,000	3	12	Potomac River.
Drg.	Talcott	465	111 8	32 0	9 7	1912	Washington, D. C.	1917	do.	Drg.	30,000	6	26	Anacostia River, D. C.
<i>Norfolk, Va.</i>														
St. s.	Chinook	7,400	460 0	49 0	34 0	1892	Belfast, Ireland			Drg.	600,000	10	69	Norfolk Harbor, Va.
Ol. s.	CASWELL, RICHARD	209	84 9	18 6	8 4	1900	Baltimore, Md.	1900	Baltimore, Md.	Tow.	45,000	3	6	Inland waterway.
Ga. s.	Chipeta	45	76 8	14 10	8 4	1893	Jamestown, R. I.	1906	Boston, Mass.	Ten.	9,000	1	3	Do.
Drg.	CURRITUCK	1,000	197 0	36 9	11 10	1914	Baltimore, Md.	1914	Baltimore, Md.	Drg.	115,300	6	33	Do.
Ga. s.	Nerita	10	59 8	11 2	4 5	1918	Battery Park, Va.			Lch.	600	1	1	Norfolk, Va.
Ga. s.	Okisko	15	41 0	11 6	8 0	1914	Camden, N. J.	1914	Camden, N. J.	Lch.	2,000	2	1	Inland waterway.
Ga. s.	Paquette	66	82 9	15 6	9 0	1914	Muskegon, Mich.	1914	Muskegon, Mich.	Lch.	11,000	2	4	Norfolk Harbor, Va.
Ga. s.	Pocahontas	18	63 9	13 9	5 0		West Norfolk, Va.			Lch.	700	1	2	Do.
Drg.	PULLEN	600	170 7	33 0	8 0	1926	Camden, N. J.	1926	Camden, N. J.	Drg.	330,000	7	24	Inland Waterway.

Ol. s.	Skycoak	41	60	1	14	2	7	0	1914	do	1914	do	Leh.	18,600	2	2	Do.
Ol. s.	Weyanoke	80	64	0	21	7	7	6	1917	Portsmouth, Va.			Ten.	18,500		3	Norfolk Harbor, Va.
<i>Wilmington, N. C.</i>																	
St. s.	COMSTOCK	983	163	9	35	6	17	0	1915	Baltimore, Md			Drg.	117,000	4	28	Cape Fear River, N.C.
St. s.	Cynthia	135	74	7	18	6	7	10	1891	do	1897	Charleston, S. C.	Tow.	4,500	1	6	Do.
St. w.	FAYETTEVILLE	200	105	8	24	0	5	0	1924	Charleston, S. C.	1924	do	Snag.	70,000	2	9	Do.
Drg.	Henry Bacon	1,410	150	6	39	0	14	8	1907	Westlake, Pa.	1914	Wilmington, N. C.	Drg.	58,000	5	37	Do.
Ga. s.	Lucas	14	40	0	9	7	4	0	1922	Chelsea, Mass.	1920	Chelsea, Mass.	Ten.	5,000		3	Do.
Ol. s.	Manteo	40	52	0	14	2	5	1	1917	Winthrop Harbor, Ill.	1917	Winthrop Harbor, Ill.	Ten.	10,000	1	2	Beaufort Harbor.
Ga. s.	Neuse	35	62	6	15	0	7	6	1915	Morehead City, N. C.	1915	Morehead City, N. C.	Dist.	6,000	1	2	Wilmington, N. C.
Ga. s.	Sapona	40	75	0	13	0	6	9	1911	Bayonne, N. J.	1919	New York, N. Y.	Dist.	14,000	1	3	Cape Fear River, N. C.
Drg.	MAJOR J. C. MAL- LEBY	665	129	0	32	0	9	0	1913	Baltimore, Md	1913	Baltimore, Md	Drg.	110,000	10	44	Beaufort Harbor, N. C.
<i>Charleston, S. C.</i>																	
Ga. s.	Dawho ¹	20	60	0	14	0	7	3	1909	City Island, N. Y.	1910	Rochester, N. Y.	Leh.	8,000	1	2	Charleston, S. C.
Ga. s.	Edisto	35	60	7	13	5	5	4	1926				Dist.				Do.
Ga. s.	Elizabeth	13	58	6	12	8	6	0	1916	Norfolk, Va.	1919	Norfolk, Va.	Leh.	4,350	1	2	Do.
Ga. s.	Louise	13	41	0	11	0	4	8	1903	Mount Pleasant, S. C.			Leh.	2,600		1	Do.
Ga. s.	Sampitt	8	39	0	10	0	4	0		do			Leh.	2,300		1	Winyah Bay, S. C.
Ga. s.	Wando	11	41	0	10	2	4	8	1911	Oxford, Md.	1919	Georgetown, S. C.	Leh.	2,000		1	Charleston, S. C.
St. w.	WATEREE	187	133	0	26	1	5	4	1913	Charleston, S. C.	1913	Charleston, S. C.	Snag.	20,000	3	8	Winyah Bay, S. C.
Ga. s.	Winyah	39	44	0	13	0	6	0			1928		Leh.	2,700			Charleston, S. C.
<i>Savannah, Ga.</i>																	
Drg.	AUGUSTA	140	74	0	28	0	4	6	1911	Jacksonville, Fla.	1911	Jacksonville, Fla.	Drg.	10,000	2	19	Savannah River, Ga.
Ol. s.	BRUNSWICK	53	60	0	15	0	6	0	1915	Charleston, S. C.	1915	Charleston, S. C.	Ten.	8,000	2	1	Savannah Harbor, Ga.
St. s.	CASTLE	165	95	0	19	0	10	6	1897	Baltimore, Md			Tow.	18,000	2	5	Do.
Drg.	CREIGHTON	221	90	0	30	0	6	0	1915	Charleston, S. C.	1914	Charleston, S. C.	Drg.	30,000	6	22	Do.
St. s.	Cumberland	1,870	200	0	40	8	23	6	1902	Belfast, Me.			Drg.	13,000	8	38	Do.
St. s.	GEN. J. M. BRAN- NAN	205	100	0	22	0	11	0	1909	Quincy, Mass.	1920		Tow.	14,000	2	5	Do.
Drg.	GILMER	835	124	6	36	9	9	0	1920	Charleston, S. C.			Drg.	70,000	8	37	Brunswick, Ga.
St. s.	ISONDEGA	82	179	0	15	0	10	6	1907	South Boston, Mass.	1919	Savannah, Ga.	Dist.	14,000	2	6	Do.
El. s.	KINGMAN	3,015	268	5	46	0	22	6	1924	Chester, Pa.	1924	Chester, Pa.	Drg.	1,000,000	14	31	Savannah Harbor, Ga.
Ga. s.	Mico	11	45	0	11	6	4	6	1927		1927		Dist.	13,000	1	1	Do.
St. w.	MACON	204	100	0	28	0	4	6	1911	Jacksonville, Fla.			Drg.	28,000	2	11	Savannah River, Ga.
Drg.	MORGAN	757	134	5	38	0	8	0	1907	Baltimore, Md			Drg.	70,000	7	38	Do.
St. s.	SAVANNAH	1,400	177	0	38	0	19	0	1904	Sparrows Point, Md.			Drg.	110,000	9	33	Savannah Harbor, Ga.
Ga. s.	Spray	12	45	6	11	0	7	6	1908	New York, N. Y.	1906	New York, N. Y.	Dist.	1,000	1	1	Cumberland Sound, Ga.
Ga. s.	Tomochichi	30	60	0	14	0	9	0	1928				Dist.	19,000			Savannah Harbor, Ga.
St. w.	Tugaloo	325	129	3	28	0	5	6	1902	New York, N. Y.	1902	Savannah, Ga.	Snag.	7,000	2	11	Savannah River, Ga.
<i>Jacksonville, Fla.</i>																	
St. s.	Abesoon	560	161	10	36	6	12	0	1914	Baltimore, Md			Drg.	75,000	5	34	Tampa Harbor, Fla.
Ga. s.	Capt. J. J. Meyler	43	70	6	14	0	7	8	1912	Port Clinton, Ohio			Dist.	12,000	2	38	East coast, Fla.
Drg.	CONGAREE	410	151	0	32	0	6	0	1914	Charleston, S. C.			Drg.	60,000	8	30	Do.
Ga. s.	De Soto ²	14	63	2	9	10	4	10	1905	New York, N. Y.	1911	New York, N. Y.	Dist.	7,000		3	West coast, Fla.
Ol. s.	Fulton	48	61	0	15	0	5	6	1919	Atlantic City, N. J.	1919	Jacksonville, Fla.	Ten.	14,000	2	2	St. Johns River, Fla.
St. s.	GEN. R. H. JACK- SON	205	96	6	22	0	10	0	1909	Quincy, Mass.			Tow.	18,000	2	8	Tampa Harbor, Fla.
Ol. s.	Kaliga	13	40	0	9	9	4	0	1925	Jacksonville, Fla.			Leh.	8,000	1	2	St. Johns River, Fla.
Drg.	SARASOTA	184	115	0	28	4	5	4	1915	Tampa, Fla.			Drg.	20,000	5	14	West coast, Fla.
Ol. s.	Tortuga	13	40	0	9	9	4	0	1925	Jacksonville, Fla.			Leh.	8,000	1	2	Tampa Harbor.
Ol. s.	WEKIVA	13	40	0	9	9	4	0	1925	do			Leh.	7,000	1	2	St. Johns River.
Drg.	WELATEA	1,200	213	6	40	0	11	6	1925	Baltimore, Md	1925	Baltimore, Md	Drg.	440,000	12	47	Do.

¹ Formerly st. s. Startle (115966).

² Formerly ga. s. Satanita (206580).

³ Formerly ga. y. Firenze (202158).

Rig	Name of vessel	Dis- place- ment	Dimensions			Built		Purchased		Service	Estimated value	Comple- ment		Where employed
			Length	Breadth	Depth	When	Where	When	Where			Officers	Men	
ENGINEER CORPS, U. S. ARMY—Contd.														
<i>Montgomery, Ala.</i>														
St. w.	Alabama ¹	Tons 219	Ft. in. 159 9	Ft. in. 28 0	Ft. in. 6 3	1913	Pine Barren, Fla.	1895	Louisville, Ky.	Tow.	\$15,000	5	15	Alabama River, Ala.
St. w.	ALBANY	225	135 8	33 0	5 0	1926				Snag.	100,000	3	10	Flint River, Ga.
Drg.	Blackwater	452	110 0	30 6	9 4	1911	Pine Barren, Fla.			Drg.	51,000			Pensacola, Fla.
St. w.	Choctawhatchee	85	93 0	22 0	3 6	1903	do			Snag.	2,000	2	11	Choctawhatchee River, Fla.
St. w.	GEORGIA	275	153 4	30 0	4 10	1925	Charleston, S. C.			Tow.	120,000	3	9	Chattahoochee River, Fla.
St. w.	Leota ²	167	150 6	27 8	5 3	1888	Gadsden, Ala.			Tow.	3,000	1	7	Coosa River, Ala.
Drg.	Muscogee	309	120 0	30 0	6 6	1904	Bainbridge, Ga.			Drg.	7,400	3	10	Chattahoochee River, Fla.
St. w.	MONTGOMERY	411	178 0	33 0	6 0	1926	Charleston, S. C.	1926	Charleston, S. C.	Snag.	190,000			Alabama River, Ala.
Drg.	No. 32	123	130 0	26 0	6 6	1919	Lock 3, Coosa River.			Drg.	11,000	1	6	Coosa River, Ga.
Ga. s.	Santa Rosa	64	71 8	15 6	3 0	1908	Pensacola, Fla.			Lch.	7,000	2	2	Pensacola Harbor, Fla.
Ga. s.	Shearwater	4	40 0	7 0	5 0	1908	do			Lch.	4,000	2	2	Apalachicola River.
Drg.	UPATOL	251	100 0	34 0	6 8	1924	Columbus, Ga.			Drg.	40,000	2	8	Flint River, Ga.
<i>Mobile, Ala.</i>														
Ga. s.	Blakely	7	42 0	10 3	5 0	1926	Bayonne, N. J.			Dist.	12,000			Mobile Harbor, Ala.
Ga. s.	Biloxi	12	40 6	11 3	3 11	1909	Gulfport, Miss.			Ten.	3,500	2	1	Do.
St. s.	CHICKASAW ³	155	109 4	18 5	9 11	1906	Pensacola, Fla.			Dist.	25,000	3	8	Do.
St. w.	DEKINSON	222	136 10	32 0	4 6	1915	Dubuque, Iowa			Snag.	50,000	3	16	Red River, La.
St. s.	Horace Harding	215	91 5	21 6	9 0	1910	Pascagoula, Miss.	1910	Mobile, Ala.	Tow.	10,000	2	7	Mobile Harbor, Ala.
El. w.	J. B. BATTLE	174	119 3	23 0	5 0	1924	Charleston, W. Va.			Tow.	80,000	2	7	Canals.
Ga. s.	Moss Point	14	40 6	11 3	3 11	1919	Pascagoula, Miss.			Ten.	3,900	2	1	Mobile Harbor, Ala.
Drg.	Pascagoula	771	151 6	40 0	10 6	1909	Baltimore, Md.	1909	Baltimore, Md.	Drg.	158,000	11	41	Do.
St. w.	Pettus	488	135 0	35 0	6 6	1909	Gulfport, Miss.			Drg.	70,000	6	28	Canals.
St. w.	R. C. McCalla	158	118 8	27 11	5 0	1909	Jeffersonville, Ind.			Snag.	40,000	3	14	Do.
Ga. s.	Rettig	14	41 4	11 4	4 1	1914	Pascagoula, Miss.			Ten.	3,000	2	1	Do.
St. w.	ROBERT MCGREGOR	709	207 11	44 4	7 0	1914	Dubuque, Iowa			Drg.	250,000	7	52	Do.
St. w.	Sylph ⁴	48	83 11	16 0	2 9	1900	Demopolis, Ala.	1906	Demopolis, Ala.	Tow.	11,000	2	3	Do.
St. s.	Tuscaloosa ⁵	212	92 0	20 8	8 0	1908	Pascagoula, Miss.	1908	Mobile, Ala.	Tow.	16,000	2	7	Mobile, Ala.
Ga. w.	Ukanush	46	78 6	13 6	3 5	1916	do			Tow.	10,500	2	3	Black Warrior River, Ala.
Drg.	WAHALAK	886	151 6	40 0	11 6	1910	Baltimore, Md.			Drg.	200,000	11	41	Mobile Harbor, Ala.
Ga. s.	Warrior	7	48 6	11 0	6 0	1928	Port Clinton, Ohio			Dist.	12,000			Canals.
<i>Galveston, Tex.</i>														
Ol. s.	CAPT. TALFOR	94	65 6	17 0	7 7	1925	Mobile, Ala.			Ten.	40,000	2	1	Galveston Channel, Tex.
Ga. s.	Bastrop	16	46 6	11 0	4 9	1908	Cedar Bayou, La.			Ten.	600	2	1	Houston Ship Channel, Tex.
Ga. s.	Beaumont	32	58 2	13 7	6 8	1913	Houston, Tex.	1913	Houston, Tex.	Ten.	8,500	2	1	Brazos River, W. W., Tex.
St. s.	C. DONOVAN ⁶	130	95 0	19 0	10 0	1895	Newport News, Va.	1906	Punta Gorda, Fla.	Tow.	32,000	2	14	Aransas Pass, Tex.

Drg.	Col. A. M. Miller	942	138	6	37	0	13	0	1906	Galveston, Tex.	1906	Galveston, Tex.	Drg.	51,000	8	48	Galveston Channel, Tex.	
Ga. s.	E. M. Hartrick	42	60	1	16	6	5	3	1916	Morehead City, N. C.	1916	Morehead City, N. C.	Ten.	6,000	2	2	Sabine Neches Waterway.	
Drg.	Edwin R. Kimble	725	116	0	34	0	8	5	1912	Westlake, La.	1920	Galveston, Tex.	Drg.	86,000	9	43	Do.	
St. s.	GALVESTON	3,375	304	0	51	0	27	0	1908	Sparrows Point, Md.	1908	Sparrows Point, Md.	Drg.	152,000	9	44	Galveston Harbor, Tex.	
Ga. s.	Guadalupe	6	40	0	9	0	4	9	1926	Orange, Tex.	1926	Orange, Tex.	Lch.	6,000			Sabine Neches Waterway, Tex.	
Drg.	GULFPORT	1,292	150	0	40	0	11	6	1913	Baltimore, Md.	1914	Baltimore, Md.	Drg.	224,000	16	34	Aransas Pass, Tex.	
St. s.	IONIAN	212	111	6	23	1	13	6	1904	Camden, N. J.	1921	New Orleans, La.	Tow.	100,000	2	14	Galveston Harbor, Tex.	
Drg.	LAKE CHARLES	715	124	3	36	6	9	6	1907	Sparrows Point, Md.			Drg.	91,000	9	46	Do.	
Ga. s.	Leslie	6	40	0	8	0	4	3	1909	Camden, N. J.			Lch.	6,000		1	Galveston, Tex.	
Ol. s.	Major R. C. Smead	73	75	6	17	2	7	2	1919	Galveston, Tex.			Ten.	27,000	2	4	Do.	
Ga. s.	Mustang	6	40	0	9	0	4	9	1926	Orange, Tex.	1926	Orange, Tex.	Lch.	5,000		1	Aransas Pass, Tex.	
Ga. s.	Nepique	15	46	2	12	6	4	5	1918	Plaquemine, La.	1918	Plaquemine, La.	Lch.	6,500		1	Do.	
Drg.	RAYMOND	1,950	177	6	40	0	14	8	1926	Newport News, Va.	1926	Newport News, Va.	Drg.	800,000	9	26	Houston Ship Channel, Tex.	
Ga. s.	Sabine	6	40	0	9	0	4	9	1926	Orange, Tex.	1926	Orange, Tex.	Lch.	6,000		1	Do.	
Drg.	Sam Houston	981	148	0	38	0	12	0	1915	do.	1915	Galveston, Tex.	Drg.	125,000	10	48	Sabine Neches Waterway.	
Drg.	San Jacinto	981	148	0	38	0	12	0	1915	do.	1915	do.	Drg.	125,000	10	48	Houston Ship Channel, Tex.	
Ga. s.	Trinity	6	40	0	9	0	4	9	1926	do.	1926	Orange, Tex.	Lch.	10,000		1	Do.	
Ga. s.	Zeeland	47	86	6	13	0	6	7	1905	Boston, Mass.	1920	do.	Dist.	15,500	2	4	Galveston Channel, Tex.	
	<i>New Orleans, La.</i>																	
Ga. s.	Balise	11	41	6	11	3	4	9	1917	Plaquemine, La.			Lch.	1,000	1	2	South Pass, Mississippi River.	
Ol. s.	Beltrami	60	72	0	16	0	6	7	1923	Pittsburgh, Pa.			Dist.	30,000		12	Mississippi River.	
St. s.	BENYAURD	2,978	271	6	47	6	23	0	1904	Richmond, Va.	1905	New Orleans, La.	Drg.	164,000	9	45	Passes of the Mississippi River.	
St. w.	CHALMETTE	110	105	0	21	0	4	6	1915	Jeffersonville, Ind.			Tow	32,000		7	Mississippi River, fourth district.	
St. s.	DELAMAR	302	100	2	24	0	12	9	1920	New Orleans, La.	1920	New Orleans, La.	Tow.	87,600	3	11	New Orleans, La.	
St. w.	Delatour	436	150	0	28	6	7	0	1920	Plaquemine, La.			Drg.	30,000	9	33	Do.	
Ol. s.	General Humphreys	81	85	6	18	0	7	0	1928	Charleston, W. Va.	1928	Charleston, W. Va.	Dist.	60,000			Do.	
Ga. s.	General Reese	29	48	0	13	3	5	0	1876	New Orleans, La.	1876	New Orleans, La.	Lch.	3,500	2	1	Passes of Mississippi River.	
St. w.	GEN'L JOHN NEWTON	250	175	0	23	0	7	6	1899	Dubuque, Iowa.			Tow.	40,000		12	Mississippi River.	
Drg.	GROSETTE	193	86	9	34	0	5	0	1921	Nashville, Tenn.			Drg.	28,000	3	9	New Orleans, La.	
St. w.	H. S. Douglas	245	138	9	28	0	5	0	1910				Tow.	55,000			Mississippi River.	
St. w.	Hyacinth	130	119	0	23	0	5	0	1923	Plaquemine, La.	1905	Patterson, La.	Tow.	20,000	2	7	New Orleans district.	
St. w.	LA FOURCHE	260	138	9	28	0	5	0	1911	New Orleans, La.			Tow.	50,000		12	Mississippi River.	
St. w.	MacArthur	245	142	2	26	6	4	3	1901	Jeffersonville, Ind.	1920	Jeffersonville, Ind.	Tow.	41,000	2	12	Do.	
St. s.	Manchac	88	78	0	15	0	7	6	1882	Paducah, Ky.	1887	Paducah, Ky.	Tow.	9,000		6	Do.	
St. s.	MARENCO ¹	89	82	0	18	0	8	8	1893	Baltimore, Md.	1902	Baltimore, Md.	Tow	15,000		7	Do.	
Ga. s.	MORMENTAU	10	44	3	10	3	3	11	1918	Plaquemine Lock, La.			Lch.	100	1	1	New Orleans, La.	
St. s.	MORGANZA ²	169	94	0	19	0	10	0	1892	Philadelphia, Pa.	1902	New York, N. Y.	Tow	25,000		7	Mississippi River.	
Ga. s.	Picket	32	52	5	12	3	6	3	1905	New Orleans, La.	1905	New Orleans, La.	Lch.	3,000	2	1	Southwest Pass, Mississippi River.	
St. w.	PLAQUEMINE	245	138	9	28	0	5	0	1910	Jeffersonville, Ind.			Tow.	42,000		12	Mississippi River.	
Ga. s.	SALVADOR	13	41	0	9	6	4	0	1906	Muskegon, Mich.	1914	Morgan City, La.	Lch.	6,000	1	1	Bayou Plaquemine, La.	
St. w.	TECHE	106	102	0	19	0	4	9	1911	Jeffersonville, Ind.			Tow.	25,000		7	Mississippi River.	
St. w.	TENSAS	91	96	0	19	0	4	0	1905	Chicago, Ill.			Tow.	19,000		7	Do.	

¹ Formerly st. s. John Mills.

² Formerly st. p. Annie M. (106533).

³ Formerly st. s. Rosell.

⁴ Formerly ga. p. Sylph (116921).

⁵ Formerly st. s. Tuscaloosa (205790).

⁶ Formerly St. s. Albert F. Dewey (107148).

⁷ Formerly ^a st. s. John Ormn No. 2 (76556).

⁸ Formerly ^b U. S. Engineer General Comstock.

⁹ Formerly ^a st. s. Maude H. (95553).

¹⁰ Formerly ^b U. S. Engineer General Abbot.

¹¹ Formerly ^a st. s. Alfred W. Booth (107383).

¹² Formerly ^b U. S. Engineer General Gillespie.

¹³ Rebuilt, 1903 at Lock 4, Ala.

¹⁴ Rebuilt, 1910, at Columbus, Ga.

Government Vessels

Rig	Name of vessel	Dis- place- ment	Dimensions			Built		Purchased		Service	Esti- mated value	Comple- ment		Where employed
			Length	Breadth	Depth	When	Where	When	Where			Offi- cers	Men	
ENGINEER CORPS, U. S. ARMY—Contd.														
<i>New Orleans, La.—Continued</i>														
		<i>Tons</i>	<i>Ft. in.</i>	<i>Ft. in.</i>	<i>Ft. in.</i>									
St. s.	TICKFAW	183	96 0	19 0	10 8	1900	Philadelphia, Pa.	1911	New York, N. Y.	Tow.	\$28,000	7		Mississippi River.
St. s.	TONTY 1	120	96 0	16 0	5 6	1886	New York, N. Y.	1897	do.	Dist.	5,000	2	5	Passes of the Missis- sippi River.
St. s.	TUNICA 2	135	90 0	19 0	10 0	1898	Baltimore, Md.	1899	Baltimore, Md.	Tow.	20,000	2	6	Mississippi River.
St. s.	UACHA 2	43	62 0	14 0	7 0	1878	Philadelphia, Pa.	1901	Port Eads, La.	Tow.	9,000	2	4	South Pass, Missis- sippi River.
Ga. s.	Vermillion	15	45 6	12 6	5 9	1917	Plaquemine, La.			Lch.	1,000	1	1	New Orleans, La.
St. s.	YUCATAN	100	76 0	18 0	8 6	1904	Wilmington, Del.	1919	Richmond, Va.	Tow.	26,000	7		Mississippi River.
<i>Vicksburg, Miss.</i>														
St. s.	ALBERT G. THOMAS	145	126 6	23 0	4 6	1895	Baltimore, Md.			Tow.	22,000	1	5	Mississippi River.
St. w.	ARTHUR HIDER	350	163 0	30 0	6 0	1898	Jeffersonville, Ind.	1898	Jeffersonville, Ind.	Tow.	15,000	8	18	Do.
St. s.	BOAZ 4	73	65 0	15 5	7 0	1871	Pittsburgh, Pa.	1911	New Orleans, La.	Tow.	9,000	2	3	Do.
Ol. w.	Capt. Eric Berg- land.	62	80 9	18 0	3 9	1928	Charlestown, W. Va.			Tow.	29,000			Do.
Ga. s.	CARBOLL 5	10	51 5	11 5	4 0	1924	Rosedale, Miss.	1916	Providence, La.	Lch.	3,500	1	1	Do.
St. w.	Chicot	160	126 6	23 0	4 6	1925	Jeffersonville, Ind.			Tow.	50,000	2	8	Do.
St. w.	CONTROL 6	256	157 6	29 0	5 6	1921	Pittsburgh, Pa.	1906	Paducah, Ky.	Tow.	32,000	4	12	Do.
St. w.	H. ST. L. COPPEL	350	166 0	30 0	6 0	1904	Jeffersonville, Ind.			Tow.	13,000	8	18	Do.
St. w.	Jos. E. RANSELL	286	155 6	32 0	5 0	1908	do.			Snag.	27,000	3	15	Yazoo River, La.
Ga. s.	Miro	11	44 0	10 9	4 10	1910				Lch.	5,500	1	1	Ouachita River.
Ol. w.	Porterfield	44	64 10	18 0	3 10	1928	Jeffersonville, Ind.	1928	Jeffersonville, Ind.	Tow.	29,000			Mississippi River.
St. s.	SIDNEY C 7	96	69 5	14 0	7 10	1907	New Orleans, La.	1916	Paducah, Ky.	Tow.	4,500	2	3	Mississippi River.
Drq.	SUNFLOWER	131	82 0	32 0	5 0	1925				Drq.	26,000			Big Sunflower River.
St. w.	TALLULAH	160	126 6	23 0	4 6	1922	Jeffersonville, Ind.			Drq.	40,000	1	5	Do.
St. w.	THE RAM	429	142 0	30 0	7 6	1893	do.			Drq.	90,000		22	Red and Atchafalaya Rivers, La.
St. w.	TOLLINGER	362	171 0	30 0	6 0	1913	do.			Tow.	34,000	8	18	Mississippi River.
St. w.	WATERWAY	417	163 0	34 0	7 0	1912	Dubuque, Iowa			Drq.	44,000	4	20	Red River, Ark.
St. s.	WHITEWATER 8	145	83 0	18 0	9 0	1875	Camden, N. J.	1911	New Orleans, La.	Tow.	3,000	2	5	Mississippi River.
<i>Memphis, Tenn.</i>														
St. w.	A. D. Allen	150	137 10	25 0	4 0	1914	Batesville, Ark.			Tow.	6,200	2	6	Upper White River, Ark.
St. w.	ARKANSAS	240	155 6	30 0	4 6	1900	Jeffersonville, Ind.			Snag.	25,000	6	16	Arkansas River, Ark.
St. w.	AUGUSTUS J. NOLTY	135	137 0	24 0	5 0	1912	Dubuque, Iowa			Tow.	14,600	2	9	Mississippi River
St. w.	C. B. REESE	365	195 9	36 0	5 4	1879	Carondelet, Mo.			Snag.	53,000	9	23	Arkansas and White Rivers.
St. w.	CAPT. CHAS. D. HARRIS.	265	137 6	29 0	5 6	1921	Pittsburgh, Pa.			Tow.	79,000	2	9	Mississippi River.
St. w.	CHESCA	460	185 0	34 0	6 0	1923	Memphis, Tenn.			Tow.	92,000	2	15	Do.
St. w.	ITASCA	80	93 0	16 0	5 0	1922	do.			Tow.	24,000	2	2	Upper White River, Ark.
St. w.	John Ewens	160	136 6	23 0	4 0	1913	Jeffersonville, Ind.			Tow.	20,000	4	10	Mississippi River.

St. w.	LIEUT. AUGUSTIN	182	137	7	24	0	5	0	1911	Dubuque, Iowa	1911	Dubuque, Iowa	Tow.	38,200	2	9	Mississippi River.	
St. w.	LIEUT. GURNEY	182	137	7	24	0	5	0	1911	do	1911	do	Tow.	12,500	2	9	Do.	
St. w.	LIEUT. LEWIS	182	137	7	24	0	5	0	1911	do	1911	do	Tow.	12,000	2	9	Do.	
St. w.	LUTHER L. GRIF- FITH	109	118	0	20	0	4	6	1922	Pittsburgh, Pa.			Tow.	35,000	2	8	Do.	
Drg.	No. 68 ¹	220	104	7	30	6	5	4	1912	Batesville, Ark			Drg.	7,000	3	5	Upper White River, Ark.	
St. w.	OSCEOLA	81	110	0	22	2	4	2	1923	Jeanerette, La			Tow.	36,000			Mississippi River.	
St. w.	SEQUOYAH	292	137	6	29	0	6	3	1925	Jeffersonville, Ind.			Tow.	107,400			Mississippi River, first and second districts.	
St. w.	W. M. REES	135	137	0	24	0	5	0	1912	Dubuque, Iowa			Tow.	15,000	2	9	Do.	
St. w.	W. M. GARDNER	97	124	0	24	7	4	0	1918	Waverly, Mo.			Tow.	30,000			Do.	
<i>West Memphis, Ark.</i>																		
St. w.	Aldebaran	128	148	0	26	0	4	0	1924	Wabasha, Minn			Tow.	32,000			Mississippi River.	
St. w.	B. M. HARBOD	1,330	210	0	44	0	8	6	1907	Grafton, Ill			Drg.	200,000	8	31	Do.	
St. s.	BARNARD	1,450	226	0	38	0	14	6	1904	Camden, N. J.			Drg.	200,000	8	37	Do.	
St. w.	CHOCYAW	500	204	4	36	0	5	6	1899	Dubuque, Iowa			Tow.	70,000	2	12	Do.	
Drg.	DELTA	830	215	3	38	0	8	4	1897	Clifton Terrace, Ill			Drg.	62,000	10	25	Do.	
St. s.	F H HILLIARD	150	139	6	24	0	5	3	1927	Charleston, W. Va.	1927	Charleston, W. Va.	Tow.	118,000	3	10	Do.	
St. w.	GAMMA	750	172	0	38	0	7	0	1897	Jeffersonville, Ind.			Drg.	330,000	10	32	Do.	
St. w.	H. S. TABER	754	205	9	44	4	7	0	1914	Dubuque, Iowa			Drg.	260,000	12	50	Do.	
St. w.	HENRY FLAD	834	190	0	44	0	7	0	1901	Grafton, Ill			Drg.	144,000	10	28	Do.	
St. s.	INSPECTOR	258	144	0	26	0	6	0	1915	Charleston, W. Va.			Tun.	57,000	6	14	Do.	
St. w.	IOTA	800	199	0	44	0	7	0	1900	Grafton, Ill			Drg.	110,000	11	26	Do.	
St. w.	JUPITER	127	118	0	20	0	4	6	1912	Jeffersonville, Ind.			Tow.	14,000	4	7	Do.	
St. w.	KAPPA	830	190	0	44	0	7	0	1901	Grafton, Ill			Drg.	180,000	12	26	Do.	
St. w.	MERCURY	83	94	6	17	0	3	9	1899	do			Tow.	7,749	4	6	Do.	
St. w.	MISSISSIPPI	600	218	3	38	0	7	3	1899	Dubuque, Iowa			Tow.	260,000	6	12	Do.	
Drg.	OMEGA	600	206	2	40	4	7	0	1896	Pittsburgh, Pa.			Drg.	270,000	13	35	Do.	
St. w.	PIANINGO	540	200	0	32	0	6	0	1882	Carondelet, Mo.			Tow.	8,000	2	18	Do.	
St. w.	SATURN	127	118	0	20	0	4	6	1912	Jeffersonville, Ind.			Tow.	19,000	4	7	Do.	
St. w.	VULCAN	83	95	0	17	0	3	9	1897	Dubuque, Iowa			Tow.	10,000		4	Do.	
Drg.	ZETA	660	166	4	40	0	7	6	1898	Grafton, Ill			Drg.	63,000	13	37	Do.	
<i>Nashville, Tenn.</i>																		
St. w.	Colbert	226	137	10	26	2	4	6	1915	Jeffersonville, Ind.			Tow.	50,000	1	7	Tennessee River.	
St. w.	Hiwassee	120	115	5	22	11	3	10	1908	do			Tow.	2,622	1	6	Cumberland River.	
St. w.	John	60	102	6	18	9	3	3	1903	do			Tow.	6,000	1	4	Do.	
Ol. w.	JOHN C. IRWIN	170	98	0	20	0	4	6	1924	Nashville, Tenn			Tow.	59,000	1	4	Do.	
Drg.	Kentucky	326	109	0	34	0	6	10	1900	Paducah, Ky			Drg.	12,000		10	Tennessee River.	
Drg.	Northern No. 2	306	98	0	32	3	6	0	1925	Louisville, Ky	1925	Louisville, Ky	Drg.	30,000		6	Ohio River.	
Drg.	TISHOMINGO	383	108	0	44	0	5	5	1912	Muscle Shoals, Ala.			Drg.	44,500		6	Cumberland River.	
St. w.	WABOTO	250	141	0	27	0	5	1	1915	Dubuque, Iowa			Tow.	23,000		8	Do.	
<i>Chattanooga, Tenn.</i>																		
St. w.	King	73	82	0	18	0	4	3	1922	Florence, Ala.			Tow.	300	2	4	Tennessee River.	
Drg.	Kwasind	187	85	6	29	10	6	6	1899	Knoxville, Tenn.			Der.	17,000	1	7	Do.	
St. w.	McPherson	120	115	0	23	6	3	6	1912	Nashville, Tenn.			Tow.	10,000	5	15	Do.	
St. w.	Ocoee	107	115	0	22	5	3	0	1914	Muscle Shoals Canal, Ala.	1919	Muscle Shoals Canal, Ala.		13,000		7	Do.	
<i>Louisville, Ky.</i>																		
St. w.	Ben Franklin	173	136	0	27	0	4	10	1915				Tow.	25,000			Ohio River.	
St. w.	MAMMOTH CAVE	284	141	1	32	7	4	9	1908	Jeffersonville, Ind.			Snag.	13,382	3	14	Green and Barren Rivers.	

¹ Formerly st. s. (a Puzzle (150372).
b Chere Amie.

² Formerly (a st. s. Isabella T. Dempsey (100651).
b U. S. Engineer Gen. A. A. Humphreys.

³ Formerly st. s. Startle (115690).

⁴ Formerly st. s. Boaz (2813).

⁵ Formerly ga. s. My Choice (209604).

⁶ Formerly st. y. Scimitar II (202126).

⁷ Formerly st. s. Sydney C. (205887).

⁸ Formerly st. s. Whitewater (30544).

⁹ Formerly dredge Van Frank.

[†] Rebuilt, New Orleans, La., 1905.

[‡] Rebuilt, 1924.

Rig	Name of vessel	Dis- place- ment	Dimensions			Built		Purchased		Service	Esti- mated value	Comple- ment		Where employed
			Length	Breadth	Depth	When	Where	When	Where			Offi- cers	Men	
	ENGINEER COMPS, U. S. ARMY—Contd.													
	<i>Louisville, Ky.—Con- tinued</i>	<i>Tons</i>	<i>Ft. in.</i>	<i>Ft. in.</i>	<i>Ft. in.</i>									
Drg.	Casey.....	163	86 9	27 3	6 9	1907	Louisville, Ky.....			Drg.	\$3,000		6	Louisville and Port- land Canal.
St. w.	CHEROKEE.....	278	142 4	27 6	4 8	1887	Jeffersonville, Ind.....			Tow.	20,000	2	6	Louisville and Port- land Canal.
Drg.	Col. M. B. Adams.....	383	108 8	34 0	7 0	1912	Huntington, W. Va.....			Drg.	60,000	1	8	Ohio River.
St. w.	GENERAL CRAIG- HILL.....	193	133 9	28 0	4 3	1911	Jeffersonville, Ind.....			Tow.	20,000	2	6	Do.
St. w.	GUYANDOT.....	229	157 11	30 0	4 3	1912	Cincinnati, Ohio.....			Tow.	45,000	5	13	Do.
Drg.	NOLIN RIVER.....	224	116 8	30 0	6 10	1915	Pittsburgh, Pa.....	1915	Pittsburgh, Pa.....	Drg.	29,000		7	Do.
Drg.	No. 186.....	194	100 0	25 0	5 0	1925				Drg.	34,000			Do.
Ga. s.	No. 296.....	13	40 0	12 0	2 4	1926	Brookport, Ill.....			Ten.	9,000			Do.
Ga. s.	No. 297.....	11	40 0	10 0	2 3	1926	Caseyville, Ky.....			Ten.	1,000			Do.
Drg.	PORTLAND.....	160	100 8	22 0	5 3	1914	Jeffersonville, Ind.....	1914	Jeffersonville, Ind.....	Drg.	9,000	1	6	Do.
St. w.	Shawnee ¹	183	119 6	23 2	4 9	1897	do.....	1897	do.....	Tow.	12,000	2	6	Do.
Drg.	SHIPPINGPORT.....	173	100 8	10 0	5 3	1914	do.....	1914	do.....	Drg.	9,000		5	Do.
Drg.	VIRGINIA.....	215	80 0	30 0	6 0	1905	Ambridge, Pa.....	1919	Portsmouth, Ohio.....	Drg.	15,000	2	10	Do.
Drg.	Watauga.....	361	108 0	34 0	7 6	1925	Louisville, Ky.....	1925	Louisville, Ky.....	Drg.	34,000		6	Do.
	<i>St. Louis, Mo.</i>													
St. w.	FORT CHARLES ¹	815	222 0	46 0	8 0	1908	Dubuque, Iowa.....			Drg.	140,000	10	30	Mississippi River.
St. w.	FORT GAGE ¹	815	222 0	46 0	8 0	1908	do.....			Drg.	180,000	10	30	Do.
El. w.	GOVERNEUR.....	200	120 0	23 0	4 0	1926	Jeffersonville, Ind.....			Tow.	136,000	5	10	Do.
St. p.	H. G. WRIGHT.....	1,200	190 0	62 0	8 0	1880	St. Louis, Mo.....			Snag.	40,000	6	36	Do.
St. p.	J. N. MACOMB.....	1,160	177 6	52 0	8 0	1874	Cincinnati, Ohio.....			Snag.	34,000	6	36	Mississippi, Atchafa- laya, and Old Rivers.
St. w.	KASKASKIA ¹	150	118 3	25 0	4 7	1900	Jeffersonville, Ind.....			Tow.	20,000	2	4	Mississippi River.
St. w.	SALVSI ¹	150	118 3	24 0	4 7	1900	do.....			Tow.	7,000	2	4	Do.
Drg.	SELMA ¹	600	168 6	41 0	6 9	1898	do.....			Drg.	46,000	14	39	Do.
Ol. s.	TECUMSEH.....	215	110 0	23 0	5 4	1928	Charlestown, W. Va.....			Tow.	139,000			Do.
Drg.	TREBES ⁷	600	168 6	41 0	6 9	1898	Jeffersonville, Ind.....			Drg.	25,000	9	34	Do.
St. w.	W. M. R. KING.....	900	218 10	42 0	5 6	1899	do.....			Tow.	43,000	6	26	Do.
St. w.	TUSCUMBIA.....	541	139 4	32 8	6 4	1914	Ambridge, Pa.....			Tow.	94,000	6	16	Do.
	<i>Kansas City, Mo.</i>													
St. w.	General James F. McIndoe.....	183	136 0	24 0	5 3	1925	Gasconade, Mo.....			Tow.	50,200	2	7	Missouri River.
St. w.	DANIEL BOONE.....	146	128 2	26 0	4 0	1925	do.....			Tow.	32,000	2	7	Do.
St. w.	EDWIN M. BALD- WIN.....	143	139 0	24 0	5 0	1917	do.....			Tow.	25,000	2	8	Do.
St. w.	GENERAL CRIT- TENDEN.....	160	130 0	26 0	4 0	1925	do.....			Tow.	38,000	2	7	Do.
St. w.	GEO. G. KEITH.....	153	128 2	26 0	4 0	1914	do.....	1914	Gasconade, Mo.....	Tow.	82,000	2	7	Do.
St. w.	MANDAN.....	175	155 0	24 0	4 7	1891	St. Louis, Mo.....	1891	St. Louis, Mo.....	Snag.	2,000	3	14	Do.
Drg.	No. 1.....	120	100 0	30 0	4 3	1922	Gasconade, Mo.....			Drg.	4,000	1	6	Osage River.

St. w.	Osage ¹	45	90	0	16	9	3	2	1897	Great Falls, Mont.			Tow.	4,000	2	2	Missouri River.
St. w.	SUTER	320	136	0	30	0	5	0	1928	Gasconade, Mo.			Tow.	100,000			Do.
	<i>St. Paul, Minn.</i>																
Ga. s.	Animiki	11	55	0	11	10	3	9	1914	Cohasset, Minn.			Lch.	1,000		2	Mississippi and Leech Rivers.
St. w.	Fury	120	128	6	22	0	4	0	1881	Dubuque, Iowa	1881	Dubuque, Iowa	Tow.	4,000	3	7	Mississippi River.
St. w.	GENERAL ALLEN	200	136	0	30	0	5	9	1916	Jeffersonville, Ind.	1922	Fountain City, Wis.	Tow.	23,000	3	11	Do.
Drg.	Manito	307	106	0	44	0	7	3	1914	Cohasset, Minn.			Drg.	1,000	1	16	Do.
St. w.	Pelee	250	119	0	30	0	5	0	1900	South Stillwater, Minn.			Drg.	14,000	1	17	Mississippi and Wisconsin Rivers.
Drg.	Vesuvius	244	114	8	30	0	5	0	1900	Fountain City, Wis.			Drg.	6,000	1	17	Do.
	<i>Rock Island, Ill.</i>																
Drg.	Apo †	264	130	0	27	0	4	6	1912				Drg.	25,000	2	20	Mississippi River.
Ga. s.	Donelson	10	40	0	8	6	4	6	1920	Keokuk, Iowa	1920	Florence, Ala.	Ten.	1,800		2	Do.
Drg.	Cababa	489	115	5	36	8	9	3	1920					75,000	6	24	Do.
St. w.	Coal Bluff ²	194	148	0	24	6	4	0	1878	Ohio River	1881	Ohio River	Tow.	10,000	1	19	Do.
Drg.	DAVENPORT	347	112	0	40	0	6	0	1914	Rock Island, Ill.			Drg.	45,000		21	Do.
St. w.	C. W. HOWELL	304	166	0	36	0	5	0	1881	South St. Louis, Mo.			Tow.	55,000	3	20	Do.
St. w.	ELINOR	210	143	5	27	0	4	8	1905	Jeffersonville, Ind.	1905	Jeffersonville, Ind.	Tow.	35,000	3	9	Do.
St. w.	ELLEN	173	150	0	30	0	5	2	1907	La Crosse, Wis.			Tow.	45,000			Do.
Drg.	Etna †	258	130	0	27	0	4	6	1909	Keokuk, Iowa			Drg.	22,000	2	20	Do.
Drg.	Geyser †	195	120	0	23	0	4	0	1912	Milan, Ill.			Drg.	20,000	2	20	Do.
St. w.	Grace	76	92	6	16	6	3	6	1904	Keokuk, Iowa			Tow.	4,000		11	Do.
Drg.	Hecla	175	126	0	25	0	4	6	1901	Fountain City, Wis.			Drg.	16,000	2	20	Do.
Drg.	KEOKUK	347	112	0	40	0	6	0	1914	Rock Island, Ill.			Drg.	45,000		21	Do.
St. w.	LE CLARE	243	144	1	31	0	4	1	1915	Grafton, Ill.			Tow.	45,000		20	Do.
Ga. s.	Leona ¹⁰	10	42	0	10	0	3	0	1907	Blossomburg, Ill.	1910	Rock Island, Ill.	Ten.	1,000		1	Illinois and Mississippi Canal.
St. w.	Lucia	37	78	0	12	0	2	8	1885	Keokuk, Iowa			Tow.	2,000		6	Mississippi River.
St. w.	MAMIE S. BARRETT	321	146	10	30	0	5	0	1921	Jeffersonville, Ind.			Tow.	60,000			Do.
St. w.	Marion	84	94	0	16	6	3	6	1895	do			Tow.	4,000		8	Do.
Drg.	Mayon †	275	130	0	27	0	4	6	1912	do			Drg.	26,000	2	20	Do.
St. w.	MINNEAPOLIS	235	145	4	31	0	4	1	1915	Grafton, Ill.			Tow.	34,000		20	Do.
St. w.	MUSCATINE	243	144	1	31	0	4	1	1915	do			Tow.	34,000		12	Do.
St. w.	NAUVOO	240	145	0	31	0	4	1	1915	do			Tow.	34,000		12	Do.
St. w.	Ruth	80	94	0	18	4	3	6	1895	Keokuk, Iowa			Tow.	3,500		11	Do.
Ga. s.	Sny	19	52	0	13	0	4	0	1913	Milan, Ill.			Ten.	3,000		3	Do.
Drg.	ST. PAUL	347	112	0	40	0	6	0	1914	Rock Island, Ill.			Drg.	45,000		21	Do.
Drg.	Taal †	264	130	0	27	0	4	6	1912	Keokuk, Iowa			Drg.	25,000	2	20	Do.
	<i>Cincinnati, Ohio</i>																
El. w.	Burnett	88	84	2	17	0	3	9	1926				Ten.	60,000	2	2	Kentucky River.
Drg.	C. B. HARRIS	1,304	235	7	50	0	8	0	1924	Charleston, W. Va.			Drg.	370,000	12	21	Ohio River.
Drg.	CARROLLTON	250	86	0	30	0	6	9	1901	Ambridge, Pa.			Drg.	38,000	1	7	Kentucky River.
St. w.	CAYUGA	254	163	8	31	0	4	3	1916	Cincinnati, Ohio			Tow.	60,000	3	14	Ohio River.
Ga. w.	CHEWOKA	32	61	5	10	0	3	2	1920	Frankfort, Ky.			Tow.	11,000	1	1	Kentucky River.
Ga. w.	Comet ¹¹	21	75	6	15	0	2	5	1910	Hanging Rock, Ohio	1912	Hanging Rock, Ohio	Tow.	2,000		2	Ohio River.
Drg.	INDIANA	418	125	0	34	0	6	0	1908	Jeffersonville, Ind.			Drg.	89,000	2	24	Do.
St. w.	IROQUOIS	176	148	2	28	6	4	3	1912	Dubuque, Iowa	1912		Tow.	45,000	4	8	Do.
St. w.	KENTUCKY	370	148	0	30	0	5	6	1909	Jeffersonville, Ind.			Tow.	60,000	3	9	Kentucky River.
Drg.	MARIETTA	297	115	6	34	0	6	10	1915	Dubuque, Iowa			Drg.	60,000	2	16	Ohio River.
St. w.	MIAMI	229	157	11	31	0	4	3	1912	Cincinnati, Ohio			Tow.	45,000	5	13	Do.

¹ Formerly U. S. Engineer Col. G. L. Gillespie.

² Formerly U. S. Engineer No. 6.

³ Formerly U. S. Engineer No. 5.

⁴ Formerly U. S. Engineer No. 9.

⁵ Formerly U. S. Engineer No. 8.

⁶ Formerly U. S. Engineer No. 3.

⁷ Formerly U. S. Engineer No. 4.

⁸ Formerly U. S. Engineer Col. H. M. Roberts.

⁹ Formerly *st. p. Coal Bluff (125587).

¹⁰ Formerly *ga. p. Leona.

¹¹ Formerly *ga. p. Comet.

† Composite.

‡ Hull rebuilt.

Rig	Name of vessel	Dis- place- ment	Dimensions			Built		Purchased		Serv- ice	Esti- mated value	Comple- ment		Where employed
			Length	Breadth	Depth	When	Where	When	Where			Offi- cers	Men	
ENGINEER CORPS, U. S. ARMY—Contd.														
<i>Cincinnati, Ohio—Continued</i>														
Ga. s.	No. 22	Tons 10	Ft. in. 40 0	Ft. in. 12 0	Ft. in. 2 2	1920	Dam No. 37, Ohio River.			Lch.	\$750		2	Ohio River.
Drg.	OHIO	270	112 0	31 6	6 10	1880	St. Louis, Mo.			Drg.	31,000	2	16	Do.
Drg.	OSWEGO	235	94 0	31 6	6 1	1882	do.			Drg.	28,000	2	16	Do.
St. w.	OTTAWA	254	163 8	31 0	4 3	1916	Cincinnati, Ohio.			Tow.	60,000	2	14	Do.
St. w.	SCIOTO	229	157 11	31 0	4 3	1912	do.			Tow.	55,000	6	12	Do.
<i>Huntington, W. Va.</i>														
El. w.	GILLETTE	107	86 6	17 0	3 9	1926				Tow.	55,000			Muskingum River.
Drg.	CINCINNATI	297	145 5	34 0	6 10	1915	Jeffersonville, Ind.			Drg.	60,000	2	16	Ohio River.
St. s.	JAMES RUMSEY	126	120 0	22 0	4 3	1903	Charleston, W. Va.	1903	Charleston, W. Va.	Tow.	25,000	1	8	Kanawha River.
El. w.	KANAWHA	85	84 2	16 0	3 7	1925	Jeffersonville, Ind.			Tow.	35,000	1	3	Ohio River.
Drg.	Malta	160	70 4	31 4	6 10	1888	Muskingum, Ohio.			Drg.	8,000	2	4	Muskingum River.
St. w.	Merrill	163	131 6	23 0	3 6	1907	Jeffersonville, Ind.			Tow.	20,000	2	5	Ohio River.
Ga. s.	Nanina	6	42 5	7 5	3 11	1911	Louisville, Ky.	1911	Louisville, Ky.	Lch.	225		2	Kanawha River.
<i>Pittsburgh, Pa.</i>														
St. w.	GEORGE S. NUTT	392	136 7	29 6	5 6	1924	Charleston, W. Va.			Tow.	184,000	2	7	Monongahela River.
Ga. s.	Katydid	10	40 0	9 8	7 0					Lch.	3,000		1	Do.
St. w.	KITTANING	151	118 0	20 0	4 0	1915	New Albany, Ind.			Tow.	30,000	2	6	Ohio River.
Drg.	No. 1, M. R.	340	92 0	32 0	7 0	1912	Lock 4, Pa.			Drg.	18,000	1	10	Monongahela River. and Ohio River.
Drg.	No. 3, M. R.	334	100 0	34 0	6 8	1924	Beaver Falls, Va.			Drg.	70,000	1	6	Monongahela River.
St. w.	SWAN	264	159 0	31 4	4 6	1903	Pittsburgh, Pa.	1903	Pittsburgh, Pa.	Tow.	50,000	2	9	Do.
St. w.	PENNOVA	350	144 0	29 0	5 0	1925	Marietta, Ohio.			Tow.	130,000	2	7	Do.
<i>Buffalo, N. Y.</i>														
St. s.	BLACK ROCK		50 0	13 0	8 0	1928				Ten.	8,200			Buffalo Harbor, N. Y.
St. s.	BUFFALO	130	78 0	17 0	11 0	1912		1928	Cleveland, Ohio.	Tug.	29,000			Do.
St. s.	BURTON	1,354	177 0	38 0	19 0	1904	Sparrows Point, Md.	1904	Sparrows Point, Md.	Drg.	100,000	9	36	Do.
St. s.	COL. M. J. McDONOUGH	185	84 0	22 2	10 2	1915	Ferrysburg, Mich.	1924	New York, N. Y.	Tow.	40,000	2	4	Cleveland Harbor, Ohio.
St. s.	DEGOLIA	302	100 2	24 0	12 9	1920	New Orleans, La.	1924	Philadelphia, Pa.	Tow.	90,000	2	7	Buffalo Harbor, N. Y.
Drg.	IRONDEQUOIT	618	110 4	40 0	12 3	1914	Manitowoc, Wis.	1924	Buffalo, N. Y.	Drg.	100,000	3	21	Do.
Ga. s.	Scajaquada	65	82 9	14 4	9 6	1914	Muskegon, Mich.	1914	Muskegon, Mich.	Dist.	25,000	2	4	Do.
St. s.	THOS. LINCOLN CASEY ¹	90	71 0	14 8	8 0	1898	Toledo, Ohio.	1898	Toledo, Ohio.	Tow.	5,000	2	2	Do.
El. s.	WILLETS POINT	1,300	200 2	41 0	19 6	1926	Kearney, N. J.	1926	Kearney, N. J.	Drg.	500,000	5	30	Do.
<i>Detroit, Mich.</i>														
St. s.	ALFRED NOBLE ¹	83	76 6	15 6	7 0	1905	Toledo, Ohio.	1905	Toledo, Ohio.	Tug.	16,000	1	3	St. Marys River, Mich.
Ol. s.	CAPT. A. CANFIELD	18	50 0	10 0	4 6	1923	Baltimore, Md.			Ten.	11,000		3	Do.

Ga. s.	E. S. WHEELER	9	45	0	11	0	4	8	1924	North Tonawanda, N. Y.	1924	North Tonawanda, N. Y.	Ten.	8,000	2	2	Detroit River.
Ga. s.	Lieut. A. C. Tippin	95	81	6	18	0	8	6	1914	Westlake, La.	1921		Dist.	7,900	2	2	Do.
St. s.	MARGARET	175	140	0	18	1	10	7	1913	Morris Heights, N. Y.	1920		Dist.	43,000	3	7	Surveys north and northwest lakes.
	<i>Chicago, Ill.</i>																
Ga. s.	Calumet	30	63	11	12	6	6	3	1913	Two Rivers, Wis.	1920	Chicago, Ill.	Ten.	4,350	2	2	Chicago district works except Illinois River.
Ol. s.	COL. J. D. GRAHAM	43	54	4	13	0	7	3	1924	Baltimore, Md.	1924	Baltimore, Md.	Ten.	26,000	3	3	Do.
St. w.	COMANCHE	200	141	0	28	2	5	7	1915	Dubuque, Iowa	1915	Dubuque, Iowa	Tow.	30,000	2	7	Illinois River.
St. p.	HEENAH	80	81	0	20	0	5	4	1928	Sturgeon Bay, Wis.			Tow.	55,000	2	2	Fox River.
Drg.	Illinois	357	98	0	34	0	8	0	1914	Peoria, Ill.	1914	Peoria, Ill.	Drg.	20,000	12	12	Illinois River.
Ga. s.	Lincoln	15	51	4	11	10	5	10	1915	Manitowoc, Wis.			Ten.	3,500	1	1	Chicago district.
Ga. s.	Major Wm. Whistler	5	35	2	8	6	4	2	1923	North Tonawanda, N. Y.	1913	North Tonawanda, N. Y.	Lch.	5,100	2	2	Do.
St. w.	Pearl	60	107	1	19	6	3	4	1925	Beardstown, Ill.	1909	Beardstown, Ill.	Tow.	13,000	4	8	Illinois River.
	<i>Milwaukee, Wis.</i>																
St. s.	Ariadne	20	45	0	11	6	5	0	1899	Manitowoc, Wis.	1920	Manitowoc, Wis.	Lch.	2,200	1	1	Lake Michigan.
St. s.	CUMBERLAND	377	142	0	27	0	17	0	1898	Baltimore, Md.	1920	New Orleans, La.	Tow.	120,000	3	2	Do.
Drg.	DE PERE	300	118	1	31	6	5	5	1924	Green Bay, Wis.			Drg.	70,000	1	6	Fox River.
Ga. s.	Eider	23	49	3	12	0	6	0	1920	Manitowoc, Wis.			Lch.	5,200	1	1	Lake Michigan.
St. s.	GEN'L G. G. MEADE	1,052	177	0	38	1	19	0	1904	Sparrows Point, Md.			Drg.	140,000	5	30	Do.
St. s.	Gen. Gillmore	47	63	4	14	8	4	10	1889	Chicago, Ill.	1889	Chicago, Ill.	Tow.	5,200	2	6	Grand River, Mich.
Drg.	Kewaudee †	542	109	4	33	3	9	6	1913	Milwaukee, Wis.			Drg.	60,000	2	17	Lake Michigan.
Ga. s.	Kingfisher	19	42	0	10	4	4	6	1908	Manitowoc, Wis.			Lch.	700	1	1	Do.
St. s.	MANITOWOC †	200	100	0	20	0	10	7	1909	do.			Dist.	40,000	4	6	Do.
St. s.	MARINETTE	150	81	0	20	6	8	5	1908	Buffalo, N. Y.	1924	Buffalo, N. Y.	Tow.	48,000	2	6	Do.
St. p.	MENASHA	168	94	4	20	0	5	0	1926	Duluth, Minn.	1926	Duluth, Minn.	Tow.	87,000	4	8	Fox River.
Ga. s.	MENOMINEE	54	53	3	13	0	7	8	1924	Baltimore, Md.			Lch.	22,000	1	1	Lake Michigan.
Drg.	Saginaw	226	83	9	26	7	6	8	1891	Saginaw, Mich.	1891	Saginaw, Mich.	Drg.	8,630	1	4	Do.
Drg.	WINNECONNE	217	101	1	30	0	6	4	1926	Sturgeon Bay, Wis.	1926	Sturgeon Bay, Wis.	Drg.	76,000	3	4	Fox River.
	<i>Duluth, Minn.</i>																
Der.	COLEMAN	502	147	5	40	0	10	6	1924	Duluth, Minn.	1924	Duluth, Minn.	Der.	95,000	1	7	Duluth district.
Drg.	COL. D. D. GALLARD	780	116	0	40	0	11	6	1916	Green Bay, Wis.	1916	Green Bay, Wis.	Drg.	80,000	2	18	Do.
St. s.	TRAVERSE	242	122	0	26	2	8	1	1928	Warroad, Minn.			Drg.	47,600			Warroad, Minn.
St. s.	ESSAYONS	172	85	0	21	0	11	6	1908	Muskegon, Mich.	1908	Muskegon, Mich.	Tow.	27,000	2	7	Duluth district.
St. s.	GEN. C. B. SEARS	265	110	7	22	0	12	0	1915	do.	1915	do.	Tow.	60,000	3	7	Do.
St. s.	West Neebish	47	59	5	15	1	6	6	1909	Sault Ste. Marie, Mich.	1920	Chicago, Ill.	Ten.	2,000	2	1	Do.
St. s.	Lakewood	11	49	0	10	3	5	0	1927	St. Paul, Minn.	1928	St. Paul, Minn.	Dist.	8,000			Lake of the Woods.
	<i>San Francisco, Calif.</i>																
Ga. s.	H. L. Demeritt	16	45	5	10	8	5	8	1925	Mare Island, Calif.			Lch.	19,000	1	1	Oakland Harbor.
Ga. s.	Fall	41	60	0	16	1	5	8	1918	Sacramento, Calif.			Ten.	10,000		3	Sacramento River.
El. s.	MACKENZIE	3,015	268	5	46	0	22	6	1924	Chester, Pa.	1924	Chester, Pa.	Drg.	1,000,000	14	31	Mare Island Strait.
Ga. s.	Pit.	41	60	0	16	1	5	8	1918	Sacramento, Calif.			Ten.	12,000		3	Sacramento River.
Ga. s.	Rio Vista	45	60	0	16	0	7	0	1913	do.	1913	Sacramento, Calif.	Ten.	3,000	1	2	Do.
Drg.	SACRAMENTO	828	198	8	40	0	11	6	1913	Pittsburg, Calif.			Drg.	110,000	10	30	Mare Island Strait.
Drg.	SAN JOAQUIN	828	198	8	40	0	11	6	1913	do.			Drg.	110,000	10	30	Do.
St. s.	SAN PABLO	1,150	163	6	35	0	17	0	1916	Baltimore, Md.			Drg.	189,000	8	31	San Pablo Bay, Calif.
Ga. s.	Suisun	73	85	9	15	6	9	6	1914	Astoria, Oreg.	1914	Astoria, Oreg.	Dist.	16,000	3	2	Oakland, Calif.
St. p.	Yuba	410	166	0	37	8	5	6	1925	Alameda, Calif.			Snag.	75,000	4	26	Sacramento, Calif.

† Formerly U. S. Engineer Gen'l John M. Wilson.
 ‡ Formerly st. s. Alfred Noble (202203).

† Formerly st. s. Engineer (206319).
 ‡ Composite.
 † Rebuilt, 1906.

Rig	Name of vessel	Displacement	Dimensions			Built		Purchased		Service	Estimated value	Complement		Where employed
			Length	Breadth	Depth	When	Where	When	Where			Officers	Men	
	ENGINEER CORPS, U. S. ARMY—Contd. <i>Portland, Oreg.</i>	<i>Tons</i>	<i>Ft. in.</i>	<i>Ft. in.</i>	<i>Ft. in.</i>									
Drg.	Cascades ¹	90	70 0	30 0	4 0	1915	Portland, Oreg.			Drg.	\$6,000	1	7	Cascades Canal, Oreg.
Drg.	Celilo	64	76 0	22 0	4 4	1916	Big Eddy, Oreg.			Drg.	2,000	1	5	Dallas-Celilo Canal, Oreg.
St. s.	CLATSOP	1,800	183 0	38 0	23 0	1908	Newport News, Va.			Drg.	162,750	8	37	Columbia and Willamette River.
St. s.	COL. P. S. MICHIE	1,526	244 6	43 0	20 0	1913	Seattle, Wash.	1913	Seattle, Wash.	Drg.	250,000	10	27	Coos Bay, Oreg.
Drg.	Coos	250	100 0	40 6	7 1	1920	Marshfield, Oreg.	1920	Marshfield, Oreg.	Drg.	18,000	1	5	Do.
St. s.	G. H. Mendell	150	101 0	19 6	10 0	1889	Portland, Oreg.			Dist.	5,000	2	7	Columbia, Willamette, and Yamhill Rivers.
Ol. s.	Gen. Chas. F. Powell	54	64 11	16 0	6 8	1925	do.				22,000		3	Coos Bay, Oreg.
Ga. s.	Hyak	18	51 6	11 6	4 9	1924	Seattle, Wash.			Ten.	10,000	1		Columbia, Willamette, and Yamhill Rivers.
St. s.	H. M. Adams	95	78 4	16 10	7 6	1913	Astoria, Oreg.			Tow.	1,600	2	3	Columbia River, Oreg.
St. s.	J. C. Post	95	78 4	16 10	7 6	1913	do.			Tow.	1,600	2	3	Do.
Ga. s.	Kilchis	15	44 6	11 10	3 5	1907	North Cove, Wash.			Ten.	2,100		1	Coos Bay, Oreg.
Drg.	Monticello	195	103 3	34 0	5 10	1915	St. Helens, Oreg.			Drg.	8,000	2	5	Willamette River.
Ol. s.	Morton L. Tower	54	64 11	16 0	6 8	1925	Portland, Oreg.				22,000		3	Coos Bay, Oreg.
Drg.	MULTNOMAH	1,135	269 4	38 0	9 6	1913	St. Helens, Oreg.			Drg.	140,000	6	40	Cumberland River, Oreg.
Drg.	No. 1	145	70 0	30 0	4 9	1921	Tillamook, Oreg.			Drg.	4,000	1	5	Tillamook Bay and Bar.
Drg.	No. 11	140	90 0	32 0	7 0	1921	Portland, Oreg.			Drg.	6,250	1	5	Coquille Bar and Harbor.
Ol. s.	Tower	15	40 4	9 7	3 10	1923	Mare Island, Calif.			Ten.	11,000	1		Humboldt Harbor, Calif.
St. w.	Umatilla	300	184 0	37 8	5 1	1906	Celilo, Oreg.	1908	Celilo, Oreg.	Tow.	11,000	3	15	Upper Columbia and Snake Rivers.
Ga. s.	Umpqua	15	40 4	9 7	3 6	1923				Ten.	4,900			Umpqua River, Oreg.
Drg.	WAKKIAKUM <i>Seattle, Wash.</i>	1,135	269 4	38 0	9 6	1913	Portland, Oreg.			Drg.	130,000	6	40	Columbia River, Oreg.
St. s.	Culebra	3,230	288 0	47 6	25 0	1907	Sparrows Point, Md.	1923	Panama Canal	Drg.	400,000	9	47	Grays Harbor.
Ga. s.	Oreca	43	70 6	13 8	7 4	1913	Winslow, Wash.			Dist.	21,000	2	2	Puget Sound.
Drg.	Oregon	645	120 0	35 4	9 5	1908	Portland, Oreg.			Drg.	16,000	8	33	Willapa River.
Drg.	Swinomish	313	161 10	31 6	5 6	1915	Winslow, Wash.	1915	Winslow, Wash.	Drg.	23,000	3	9	Puget Sound.

Rig	Name of vessel	Tonnage		Dimensions			Built		Cost	Complement		Station
		Gross	Net	Length	Breadth	Depth	When	Where		Officers	Crew	
	ORDNANCE DEPARTMENT, U. S. ARMY			<i>Feet</i>	<i>Feet</i>	<i>Feet</i>						
Ga. s.	Fabious	4		32.8	8.4	4.0			\$2,528	1	1	Aberdeen Proving Grounds, Md.
Ga. s.	Cheney, Lieut. Ward	29	20	60.0	12.2	6.0	1909	Port Clinton, Ohio		0	3	Big Point Ordnance Depot, Va.
	Man O' War (GL2)	4		35.0	8.6	5.0	1918	Navy yard, Portsmouth, N. H.	9,000		2	Do.
Ga. s.	Virginia			46.0	8.0	4.5	1918	City Island, N. Y.	3,500	1	1	Do.

¹ Formerly U. S. Engineer No. 3.

Rig	Name of vessel	Tonnage		Dimensions				Built		Estimated cost	Service	Name of quarantine station
		Gross	Net	Length	Breadth	Depth	Draft	When	Where			
				Feet	Feet	Feet	Feet					
	PUBLIC HEALTH SERVICE, TREASURY DEPARTMENT											
Ga. s.	Albatross			58.0	11.0	5.10	4.2	1909	San Francisco, Calif.	\$9,750	Station launch	San Francisco, Calif.
St. s.	Benjamin Waterhouse	82	35	93.0	20.0	9.0	9.0	1886	East Boston, Mass.	17,000	Boarding tug	Boston, Mass.
Ga. s.	Beta	5	4	23.0	6.8	2.1	2.0	1910	Salem, N. J.	495	Boarding launch	Reedy Island, Del.
Ga. s.	†Cape Fear	2	2	23.0	6.0	2.5	1.6	1919	Southport, N. C.	1,000	do	Southport, N. C.
St. s.	†Capt. Samuel C. Cardwell	177	137	98.5	23.6	12.8	10.0	1919	Rocky River, Ohio	115,800	Boarding steamer	Boston, Mass.
Ga. s.	Cascade	7	5	38.0	8.3	3.10	4.6	1895	New York, N. Y.	3,430	Boarding launch	Port Townsend, Wash.
Ga. s.	•Charles P. Wertenbaker			49.6	12.0			1907			Launch	Savannah, Ga.
Hulk	†Chase		520	148.0	25.0	10.0	12.0	1878	Philadelphia, Pa.		Detention barge	Fort Monroe, Va.
Ga. s.	•Chara R.			17.0	5.0	1.0					Station launch	Southport, N. C.
Ga. s.	•Curlew	12		35.0	9.6	4.4	3.0		New York, N. Y.	3,458	Boarding launch	Savannah, Ga.
Ol. s.	†David Townsend			55.0	12.0		5.6	1928	Milford, Del.	17,990	Boarding tug	Boston, Mass.
Ga. s.	†Donald Currie	23	15	60.0	13.0		4.6	1920	San Francisco, Calif.	18,000	Boarding launch	Astoria, Oreg.
St. s.	•Elk			53.4	12.2	6.4		1907	New York Ship Co.		Boarding tug	Fort Monroe, Va.
Ol. s.	†Eugene Wasdin	35		50.0	12.0	7.0	3.6	1926	Milford, Del.	15,000	do	Marcus Hook, Pa.
Ga. s.	•Epsilon	2	1	25.0	6.0	3.5	2.7	1910	San Juan, P. R.	850	Station launch	San Juan, P. R.
Ga. s.	•Everitt Sherrill	9	4	47.0	9.0	4.6	4.6		Westlake, La.	6,000	Boarding launch	Sabine, Tex.
Ol. s.	•F. W. Meade			60.0	16.0	5.5	6.0	1929	Brooklyn, N. Y.	23,460	Boarding tug	New York, N. Y.
Ga. s.	•Felician	4	3	30.0	6.7	3.8	2.6	1901	Camden, N. J.	1,350	Boarding launch	New Orleans, La.
Ga. s.	•Flamingo	3	2	30.0	7.6	5.3	3.0	1896	New York, N. Y.	2,500	do	Charleston, S. C.
									do		do	Tampa, Fla.
Ga. s.	Gannet	6	5	36.0	8.0	3.4	3.5	1904	do		do	Key West, Fla.
St. s.	†HENRY R. CARTER	153	101	89.0	22.0	10.3	8.6	1908	Quincy, Mass.	58,000	Boarding steamer	New York, N. Y.
Ga. s.	Halsted A. Stansfield			60.0	13.0	5.9	5.6	1923	San Francisco, Calif.	11,890	Boarding launch	Honolulu, Hawaii.
Ga. s.	†Henry D. Geddings	23	15	60.0	13.0		4.6	1920	do	18,000	do	Savannah, Ga.
Ga. s.	†Henry D. Long			40.0	9.6		3.6	1915	Boston, Mass.	2,000	do	San Juan, P. R.
St. s.	†Henry W. Sawtelle	38	25	65.0	13.0	7.0	6.9	1909	Muskegon, Mich.		Boarding steamer	Portland, Me.
Ga. s.	Helen			30.0	9.0		3.0	1907	Biloxi, Miss.	1,270	Boarding launch	Gulf Quarantine, Gulf-port, Miss.
Ga. s.	Heron			50.0	13.0	5.1	3.2	1920	Norfolk, Va.	9,200	Fumigating launch	Fort Monroe, Va.
Ol. s.	†J. F. Groenevelt			55.0	12.0	7.0	5.6	1926	Milford, Del.	17,500	Boarding tug	Mobile, Ala.
St. s.	†J. H. Kinyoun	170	92	95.6	22.0	12.1	8.6	1919	Bay City, Mich.	75,000	do	New York, N. Y.
St. s.	J. M. Woodworth	132	89	84.8	20.0	10.0	10.0	1923	Philadelphia, Pa.	45,000	do	Do.
Ol. s.	†J. W. Branham	38	25	65.0	13.0	7.0	6.9	1909	Muskegon, Mich.	19,096	do	Marcus Hook, Pa.
Ga. s.	†John Godfrey	8	5	40.0	9.3		4.6	1912		7,800	Boarding launch	San Juan, P. R.
Ol. s.	†John M. Eager	35		50.0	12.0	7.0	5.6	1925	Milford, Del.	15,100	Boarding tug	New Orleans, La.
Ga. s.	Killdeer	9	7	40.0	10.0	3.5	2.8				Boarding launch	Do.
Ga. s.	†Kittiwake			35.0	11.0	4.0	3.0	1918	Biloxi, Miss.	3,000	do	Gulf Quarantine, Gulf-port, Miss.
Hulk	Lancaster			260.0	40.0	31.0	19.2	1858	Philadelphia, Pa.		Detention barge	New York, N. Y.
Ga. s.	Lucille			25.6	7.5		2.0				Boarding launch	St. Thomas, Virgin Islands.
Ga. s.	†Luther W. Jenkins			61.0	12.8		7.0	1913	Stamford, Conn.		do	Pensacola, Fla.
St. s.	†M. W. Glover	103	10	81.7	21.5	9.9	9.7	1919	City Island, N. Y.	93,800	Boarding tug	New York, N. Y.
Ga. s.	†Murre			30.0	8.0	4.0	3.0	1921	Supply, N. C.	2,500	Boarding launch	Southport, N. C.
St. s.	†Penquin	25	11	55.0	11.0	5.0	5.0	1903	San Francisco, Calif.	7,480	do	San Diego, Calif.
Ga. s.	†Petrel	10	6	37.0	10.7	4.5	4.3	1903	Boston, Mass.	4,646	do	Portland, Me.
Ga. s.	†Porter	4	2	24.0	7.0	4.6	2.0	1920	Jacksonville, Fla.	1,700	do	Brunswick, Ga.
Ga. s.	†Preston H. Bailhache	40	27	64.9	13.0	8.7	5.6	1914	Seattle, Wash.		do	Port Townsend, Wash.
Ga. s.	Q-1			40.0	9.0	4.6	4.8				Station launch	New York, N. Y.
Ga. s.	Q-2	3	3	25.6	6.6	3.3	2.6	1915	Arundel Cove, Md.	1,881	do	Honolulu, Hawaii.

† Formerly st. s. Argonaut.

† Formerly U. S. A. st. s. Samuel C. Cardwell.

† Formerly U. S. Coast Guard bark Chase.

† Formerly st. s. Gen. R. B. Ayers.

† Formerly ga. s. Nymphæe.

† Formerly U. S. A. st. s. Lieut. Wm. T. Schenck.

† Formerly Major Lester E. Moreton.

† Formerly Lieut. Edgar F. Koehler.

† Formerly st. s. Miramar.

† Formerly U. S. A. Q-6.

† Formerly Beetle.

† Formerly U. S. S. State.

• Condemned.

† Built for Public Health Service.

Rig	Name of vessel	Tonnage		Dimensions				Built		Estimated cost	Service	Name of quarantine station
		Gross	Net	Length	Breadth	Depth	Draft	When	Where			
PUBLIC HEALTH SERVICE, TREASURY DEPARTMENT—Continued.												
Ga. s.	Q-3			33.0	9.3	3.3	3.0				Boarding launch	Baltimore, Md.
Ga. s.	11Q-4			30.0	8.0		3.0		Essington, Pa.	\$2,100	Station launch	Marcus Hook, Pa.
Ga. s.	11Q-5			33.0	10.0	5.9	3.6		Norfolk, Va.		do	Fort Monroe, Va.
Ga. s.	11Q-6			35.0	9.0	5.5	3.0	1918	do	8,000	do	Baltimore, Md.
St. s.	116Roll M. Woodward	188	127	109.0	23.0	11.2	11.6	1904	Baltimore, Md.	60,000	Boarding steamer	San Francisco, Calif.
St. s.	117Robert D. Murray	82	55	90.3	18.0	9.9	6.6	1905	Long Island, N. Y.	10,900	do	Fort Monroe, Va.
Ga. s.	118Sandpiper			40.0	11.0	4.6	3.5	1921	Gulfport, Miss.	4,500	do	New Orleans Quarantine, La.
Ga. s.	119Scoter	4	3	23.0	6.6	2.8	2.0	1922	Portland, Me.	535	Station launch	Portland, Me.
Ga. s.	120Shearwater	27	26	51.8	11.0	5.7	5.5	1906	Boston, Mass.		do	Fort Monroe, Va. ¹
Ga. s.	121Sirens I.	5		22.0	7.0	3.5	2.8	1907	Philadelphia, Pa.	435	do	Savannah, Ga.
Ga. s.	122Spray	8	6	39.0	8.6	6.6	3.6	1904	New York, N. Y.	4,200	Boarding launch	Charleston, S. C.
Ol. s.	123Stephen D. Brooks	24	9	50.0	12.0	4.6	4.6	1921	Rockport, Tex.	7,000	do	San Pedro, Calif.
Ol. s.	124Thomas Welch			55.0	12.0	7.0	5.6	1927	Milford, Del.	18,500	Boarding tug	Baltimore, Md.
Ol. s.	125Thomas F. Richardson	52	35	75.4	15.2	6.6	6.0	1912	Westlake, La.	15,000	Boarding launch	Galveston, Tex.
Ga. s.	126W. W. Miller			61.0	12.8		7.0	1918	Stamford, Conn.	20,500	do	Tampa Bay, Fla.
Ga. s.	127Widgeon	18	11	64.0	13.0	5.5	4.5	1918	Norfolk, Va.	8,500	do	Jacksonville, Fla.
Ol. s.	128William D. Bratton			64.0	16.0	6.5	6.5	1918	Greenport, N. Y.	28,500	Fumigating tug	New York, N. Y.
Ga. s.	129William R. McAdam			61.0	12.8		7.0	1918	Stamford, Conn.	20,500	Boarding launch	Galveston, Tex.

¹¹ Formerly st. s. No. 1183.
¹² Formerly st. s. Cormorant.
¹³ Formerly ga. y. Minna.

¹⁴ Formerly st. s. Continental (201902).
¹⁵ Formerly st. s. Vigilant.
¹⁶ Formerly U. S. A. Q-3.

¹⁷ Formerly ga. s. Alice.
¹⁸ Formerly U. S. S. Hurst.
¹⁹ Condemned.

²⁰ Shellfish investigation.
²¹ Built for Public Health Service.

Name of vessel	Signal letters	Power	Tons displacement	Dimensions			Built		Headquarters
				Length	Breadth	Draft	When	Where	
COAST GUARD, TREASURY DEPARTMENT									
<i>Cruising cutters, first class</i>									
Alexander Hamilton ¹ †	GVDJ	Steam	1,010	<i>Fl. in.</i> 204 5	<i>Fl. in.</i> 36 0	<i>Fl. in.</i> 12 9	1896	Bath, Me.	New London, Conn.
ALGONQUIN	GVFL	do	1,119	205 6	32 0	13 3	1898	Cleveland, Ohio	Astoria, Oreg.
CHAMPLAIN	GNDR	Turbine, electric	1,975	250 0	42 0	16 0	1929	Quincy, Mass.	New York, N. Y.
CHELAN	GVKN	do	1,975	250 0	42 0	15 0	1928	do	Seattle, Wash.
GREESHAM	GVFD	do	1,090	205 6	32 0	12 6	1897	Cleveland, Ohio	New York, N. Y.
HAIDA	GVKW	Turbine, electric	1,780	240 0	39 0	16 6	1921	Oakland, Calif.	Seattle, Wash.
Manning †	GVFK	Steam	1,155	205 0	32 0	13 9	1897	Boston, Mass.	Norfolk, Va.
MENDOTA	GNDS	do	1,975	250 0	42 0	16 0	1929	do	Norfolk, Va.
MODOC	GVBR	Turbine, electric	1,780	240 0	39 0	16 6	1921	Oakland, Calif.	Wilmington, N. C.
MOJAVE	GVBT	do	1,780	240 0	39 0	16 6	1921	do	Boston, Mass.
NORTHLAND	GNDP	Diesel, electric	2,050	216 0	39 0	15 0	1927	Newport News, Va.	San Francisco, Calif.
OSSEPE	GVBW	Steam	908	165 10	32 0	11 9	1915	do	Portland, Me.
PONCHARTRAIN	GVKP	do	1,975	250 0	42 0	16 0	1928	do	Mobile, Ala.
REDWING ²	GVKM	do	1,210	187 10	35 6	12 4	1919	Philadelphia, Pa.	Boston, Mass.
SEMINOLE	GVFP	do	860	188 0	29 6	12 0	1900	Baltimore, Md.	New York, N. Y.
SENECA	GVHL	do	1,445	204 0	34 0	17 3	1906	Newport News, Va.	Do
TAHOE	GNDQ	do	1,975	250 0	42 0	16 0	1928	do	San Francisco, Calif.
TALLAPOOSA	GVDP	do	912	165 10	32 0	11 9	1915	Newport News, Va.	Mobile, Ala.
TAMPA	GVKT	Turbine, electric	1,780	240 0	39 0	16 6	1921	Oakland, Calif.	Boston, Mass.
TUSCARORA	GVFS	Steam	739	178 0	30 0	10 11	1902	Richmond, Va.	Do
UNALGA	GVHS	do	1,181	190 0	32 6	14 1	1912	Newport News, Va.	Juneau, Alaska.
YAMACRAW	GVHR	do	1,082	191 8	32 6	13 0	1909	Camden, N. J.	Savannah, Ga.
<i>Cruising cutters, second class</i>									
ACUSHNET	GVHP	Steam	800	152 0	29 0	13 9	1908	Newport News, Va.	Woods Hole, Mass.
Apache ³	GVBS	do	740	185 3	29 0	9 3	1891	Baltimore, Md.	Baltimore, Md.
CAHOKIA ⁴	GVDK	do		151 3 1/4	27 6		1920	City Island, N. Y.	San Francisco, Calif.
CARRASSET ⁵	GVKL	Steam	1,133	155 9 1/4	30 0	17 6 1/2	1919	Puget Sound, Wash.	Norfolk, Va.
Comanche ⁶	GVDT	Steam, twin screw	589	170 8	27 0	8 10	1896	Dubuque, Iowa	Galveston, Tex.
KANAKEE †		Steam	383	182 0	34 0	3 6	1919	do	Louisville, Ky.

KICKAPOO (ice breaker) ¹	GVFQ	do	840	157	4	35	0	12	0	1919	Elizabethport, N. J.	Rockland, Me.
MANHATTAN	GVCL	do	406	120	3	24	0	11	9	1918	Balboa, Canal Zone	New York, N. Y.
MASCOUTIN ⁸	GVFB	do		151	2 1/2	27	6			1920	Green Bay, Wis.	Norfolk, Va.
PAMLICO	GVHJ	Steam, twin screw	451	158	0	20	0	5	8	1907	Wilmington, Del.	New Bern, N. C.
PEQUOT (cable ship) ⁹	GVCM	Steam	950	170	6	32	6	11	4	1909	Camden, N. J.	New London, Conn.
SAUKKE ¹⁰	GVFR	do		151	3 1/2	27	6			1920	Green Bay, Wis.	Key West, Fla.
SEAWHKE	GVCB	do	900	153	3	30	0	13	10	1922	Oakland, Calif.	San Francisco, Calif.
SNOROMISH	GVEN	do	879	152	0	29	0	15	5	1908	Wilmington, Del.	Port Angeles, Wash.
TAMAROA ¹¹	GVCF	do		151	3 1/2	27	6			1919	Elizabethport, N. J.	San Francisco, Calif.
<i>Harbor cutters and harbor launches</i>												
AB-1		Gasoline		50	0	11	0	3	6	1917	North Tonawanda, N. Y.	Sault Ste. Marie, Mich.
AB-5 ¹²		do		63	0	12	0	3	6	1912	East Greenwich, R. I.	Charleston, S. C.
AB-6 ¹³	GVFT	Gasoline, triple screw	12	62	4	10	11	3	5	1917	Bristol, R. I.	Norfolk, Va.
AB-7 ¹⁴		Gasoline		41	0	10	0	2	3	1915	Jacksonville, Fla.	Beaufort, S. C.
AB-8 ¹⁵	GVFJ	do		60	0	13	0	2	9	1916	Salisbury, Md.	Biloxi, Miss.
AB-9		Gasoline		58	1	13	0			1915	Lynn, Mass.	Gloucester, Mass.
AB-10		do		47	0	10	6	3	8	1897	Neponset, Mass.	Norfolk, Va.
AB-11	GVFC	do	40	61	6	13	0	5	6	1903	Astoria, Oreg.	Seattle, Wash.
AB-12		do		40	0	9	0	3	0	1917	Benton Harbor, Mich.	Chicago, Ill.
AB-13		do		45	0	11	6	4	0	1918	North Tonawanda, N. Y.	Sault Ste. Marie, Mich.
AB-14 ¹⁶		do		64	0	15	8	5	1	1917	San Francisco, Calif.	San Francisco, Calif.
AB-15	GVDW	Steam	45	63	0	11	8	6	1	1895	Camden, N. J.	Savannah, Ga.
AB-17		Gasoline		45	0	11	7	3	6	1910	Bay City, Mich.	Sault Ste. Marie, Mich.
AB-18 ¹⁷		do		52	0	11	0	3	6	1906	do	do
AB-19		Diesel	37	64	10	14	0	4	0	1923	Salisbury, Md.	Pensacola, Fla.
AB-20		do	37	64	10	14	0	4	0	1923	do	Mobile, Ala.
AB-21		Gasoline		64	9	17	0				Manteo, N. C.	Elizabeth City, N. C.
AB-22		do		46	7	12	11	3	0		Chincoteague, Va.	Chincoteague, Va.
AB-23		do		49	6	11	0	2	6	1913		Manteo, N. C.
AB-24 (ice breaker)		Semi-Diesel	36	52	0	18	10	3	0	1928	Solomons, Md.	Beysshore, N. Y.
A B-25		Gasoline		42	6	12	0	4	0			St. Petersburg, Fla.
Arcata	GVHC	Steam	138	85	0	17	6	10	4	1903	San Francisco, Calif.	Seattle, Wash.
Celmaet	GVDR	do	170	94	6	20	6	9	0	1894	Buffalo, N. Y.	New York, N. Y.
Chantaqua ¹⁸	GVJM	do	215	88	0	20	0	8	9	1919	Milwaukee, Wis.	New London, Conn.
Chicopee ¹⁹	GVJL	do	215	88	0	20	0	8	9	1919	Kingston, N. Y.	Portland, Me.
Chippewa ²⁰	GVJK	do	215	88	0	20	0	8	9	1919	Milwaukee, Wis.	Sault Ste. Marie, Mich.
Chulahoma ²¹		do	215	88	0	20	0	8	9	1919	City Island, N. Y.	Baltimore, Md.
DAVEY	GVHM	do	182	92	6	19	0	10	2	1908	Wilmington, Del.	New Orleans, La.
GOLDEN GATE	GVFH	do	240	110	0	20	8	9	10	1896	Seattle, Wash.	San Francisco, Calif.
Guard	GVHW	do	52	67	7	12	6	6	3	1914	Mare Island, Calif.	Friday Harbor, Wash.
Guthrie	GVBQ	do	149	88	0	17	6	9	0	1895	Baltimore, Md.	Philadelphia, Pa.
HAZEL		Gasoline		43	6	13	6			1916	Unalakleet, Alaska	Nome Station, Alaska
Hudson	GVDQ	Steam	179	96	6	20	0	9	0	1893	Camden, N. J.	New York, N. Y.
LEOPARD		do		94	0	24	0	12	0	1920	Benton Harbor, Mich.	Curtis Bay, Md.
MACKINAC	GVHB	do	241	110	0	20	6	10	6	1903	Baltimore, Md.	Boston, Mass.
RARITAN ²²		do		103	0	22	8			1905	Wilmington, Del.	New York, N. Y.
Tioga	GVKB	do	131	81	10	20	0	8	9	1916	Solomons Island, Md.	Norfolk, Va.
WINNEBAGO	GVFW	do	182	96	6	20	6	9	1	1903	Baltimore, Md.	Baltimore, Md.
WISSAHICKON	GVHD	do	194	96	6	20	6	9	5	1904	do	New York, N. Y.
<i>Floating bases</i>												
Argus	GVDB	None		128	5	28	0	12	0	1919	New Bern, N. C.	New London, Conn.
Wayanda	GVKS	do		130	0	28	0	12	0	1919	do	Woods Hole, Mass.
Alpha ²³		do		113	7	37	7			1905	Navy yard, N. Y.	Curtis Bay, Md.

¹ Formerly U. S. N. gunboat Vicksburg. Coast Guard in 1885.

³ Formerly Navy Mine Sweeper.

⁴ Formerly U. S. C. G. cutter Galveston.

⁵ Formerly st. s. Bayside (220570).

⁶ Formerly Navy tug.

⁷ Formerly U. S. S. Windom.

⁸ Formerly st. s. Baldridge (217535).

⁹ Formerly st. s. Pylos (219903).

¹⁰ Formerly Army mine planter Gen. Saml. M. Mills.

¹¹ Formerly st. s. Vallonia (219803).

¹² Formerly st. s. Bartolome (218913).

¹³ Formerly Navy S. P. 406.

¹⁴ Formerly Navy S. P. 1243.

¹⁵ Formerly Navy S. P. 637.

¹⁶ Formerly Navy S. P. 193.

¹⁷ Formerly Navy S. P. 180.

¹⁸ Formerly Navy S. P. 361.

¹⁹ Formerly Navy tug 59.

²⁰ Formerly Navy tug 65.

²¹ Formerly Navy tug 60.

²² Formerly Navy tug 66.

²³ Transferred from Department of Labor, Bureau of Immigration.

²⁴ Ex-Navy steam derrick, used as a workshop.

† Composite.

‡ Steel hull, wood deck house.

§ Concrete.

Name	Signal letters	Power	Tons displacement	Dimensions			Built	
				Length	Breadth	Draft	When	Where
COAST GUARD, TREASURY DEPARTMENT—Continued								
<i>Destroyers</i>								
AMMEN	GVCII	Steam turbine, triple screw	742	<i>Pt. in.</i> *293 1	<i>Pt. in.</i> 26 1 $\frac{1}{2}$	<i>Pt. in.</i> 8 4	1911	Camden, N. J.
BEALE	GVCJ	do	742	*293 1	26 1 $\frac{1}{2}$	8 4	1912	Philadelphia, Pa.
BURBOWS	GVCCK	do	742	*293 1	26 1 $\frac{1}{2}$	8 4	1911	Camden, N. J.
CASSIN	GVCN	Steam turbine, twin screw	1,020	*305 3	30 4	9 3	1913	Bath, Me.
CUMMINGS	GVCQ	do	1,020	*305 3	30 4	9 3	1913	Do.
CONYNGHAM	GVCPC	do	1,090	*315 3	29 11	9 4 $\frac{1}{2}$	1916	Philadelphia, Pa.
DAVIS	GQJM	do	1,071	*315 3	29 11	9 2 $\frac{3}{4}$	1916	Bath, Me.
DOWNES	GVCR	do	1,072	*305 3	30 7	9 7	1915	Camden, N. J.
ERICSSON	GVCS	do	1,090	*305 3	30 7	9 9	1915	Do.
FANNING	GVCT	Steam turbine, triple screw	742	*293 1	26 1 $\frac{1}{2}$	8 4	1912	Newport News, Va.
HENLEY	GVCW	Steam turbine, twin screw	742	*293 1	26 1 $\frac{1}{2}$	8 4	1912	Quincy, Mass.
JOUKT	GVDS	Steam turbine, triple screw	742	*293 1	26 1 $\frac{1}{2}$	8 4	1912	Bath, Me.
MCCALL	GVHF	do	742	*293 1	26 1 $\frac{1}{2}$	8 4	1911	Camden, N. J.
MCDUGAL	GVHK	Steam turbine, twin screw	1,020	*305 3	30 7	9 3 $\frac{1}{2}$	1914	Bath, Me.
MONAGHAN	GVJC	Steam turbine, triple screw	742	*293 1	26 1 $\frac{1}{2}$	8 4	1911	Newport News, Va.
PATTERSON	GVJD	do	742	*293 1	26 1 $\frac{1}{2}$	8 4	1911	Philadelphia, Pa.
PAULDING	GVJF	do	742	*293 1	26 1 $\frac{1}{2}$	8 4	1910	Bath, Me.
PORTER	GVJS	do	1,090	*315 3	29 11	9 4 $\frac{1}{2}$	1916	Philadelphia, Pa.
ROY	GVJW	Steam turbine, twin screw	742	*293 1	26 1 $\frac{1}{2}$	8 4	1910	Newport News, Va.
SHAW	GRPN	do	1,110	*315 3	29 11	9 5 $\frac{3}{4}$	1917	Mare Island, Calif.
TERRY	GVKD	Steam turbine, triple screw	742	*293 1	26 1 $\frac{1}{2}$	8 4	1910	Newport News, Va.
TRIPPE	GVKF	do	742	*293 1	26 1 $\frac{1}{2}$	8 4	1911	Bath, Me.
TUCKER	GRPS	Steam turbine, twin screw	1,090	*315 3	29 11	9 4 $\frac{1}{2}$	1916	Quincy, Mass.
WAINWRIGHT	GRPV	do	1,150	*315 3	29 11	9 8 $\frac{1}{2}$	1916	Camden, N. J.
WILKES	GRNS	do	1,110	*315 3	29 11	9 5 $\frac{3}{4}$	1916	Philadelphia, Pa.
<i>Patrol boats</i>								
ACTIVE	GNBM	Diesel	220	125 0	23 6	8 6	1926	Camden, N. J.
AGASSIZ	GNCF	do	220	125 0	23 6	8 6	1926	Do.
ALERT	GNCP	do	220	125 0	23 6	8 6	1926	Do.
ANTIETAM	GNCH	do	220	125 0	23 6	8 6	1926	Do.
ARROW		do	9	49 3		9 2		
BONHAM	GNDJ	do	220	125 0	23 6	8 6	1926	Do.
BOUTWELL	GNCV	do	220	125 0	23 6	8 6	1927	Do.
CAHOONE	GNBS	do	220	125 0	23 6	8 6	1927	Do.
CARTOON	GNBR	do	220	125 0	23 6	8 6	1927	Do.
Cook ¹	GVKC	Gasoline, triple screw	83	110 0	14 8 $\frac{3}{4}$	5 11	1913	Bristol, R. I.
CORWIN	GVIN	Diesel	210	99 8	23 0	8 0	1925	Bay City, Mich.
CRAWFORD	GNCL	do	220	125 0	23 6	8 6	1927	Camden, N. J.
CUYAHOGA	GNVL	do	220	125 0	23 6	8 6	1927	Do.
Cypar ²	GVKR	Semi-Diesel, twin screw	83	110 0	14 8 $\frac{3}{4}$	5 11	1917	Mobile, Ala.
DALLAS	GVJB	Diesel	210	99 8	23 0	8 0	1925	Bay City, Mich.
DART		do	18	66 0	10 8	3 6		
DEXTER	GVJR	do	210	99 8	23 0	8 0	1925	Do.
DILIGENCE	GNBQ	do	220	125 0	23 6	8 6	1927	Camden, N. J.
DIX	GNDB	do	220	125 0	23 6	8 6	1927	Do.
EAGLE	GVJP	do	210	99 8	23 0	8 0	1925	Bay City, Mich.
ELENOA		do	7	53 0	13 0	3 0	1925	
EWING	GNVS	do	220	125 0	23 6	8 6	1927	Camden, N. J.
FAUNCE	GNDK	do	220	125 0	23 6	8 6	1927	Do.
FLORENCE		do	38	60 9	15 7	7 0	1919	Seattle, Wash.
FORWARD	GVJQ	do	210	99 8	23 0	8 0	1925	Bay City, Mich.
FREDERICK LEE	GNBV	do	220	125 0	23 6	8 6	1927	Camden, N. J.
GALLATIN	GNBC	do	210	99 8	23 0	8 0	1926	Bay City, Mich.
GAYOTA		do	12	48 2	11 1	4 0		
GENERAL GREENE	GNBP	do	220	125 0	23 6	8 6	1926	

HARRIET LANE	GNBK	do	220	125 0	23 6	8 6	1927	Camden, N. J.
IMP		do		45 0	9 0	3 0		
JACKIE		do		53 6	12 6	2 6		
JACKSON	GNCJ	do	220	125 0	23 6	8 6	1927	Do.
KIMBALL	GNDC	do	220	125 0	23 6	8 6	1927	Do.
Lady Lou		Gasoline		41 0	11 0	3 1/2		
LEGARE	GNDF	Diesel	220	125 0	23 6	8 6	1927	Do.
MAHONING	GVDF	do	210	99 8	23 0	8 0	1926	Bay City, Mich.
MARION	GNCQ	do	220	125 0	23 6	8 6	1927	Camden, N. J.
MCLANE	GNCW	do	220	125 0	23 6	8 6	1927	Do.
MONTGOMERY	GNCB	do	220	125 0	23 6	8 6	1927	Do.
MORRIS	GNCB	do	220	125 0	23 6	8 6	1927	Do.
NANSEMOND	GVDC	do	210	99 8	23 0	8 0	1926	Bay City, Mich.
NAUGATUCK	GNBD	do	210	99 8	23 0	8 0	1926	Do.
NEMANA	GNCD	do	220	125 0	23 6	8 6	1927	Camden, N. J.
Osprey		do		62 4	16 0	6 0		
PATRIOT	GVDH	do	210	99 8	23 0	8 0	1926	Bay City, Mich.
Patrol		Gasoline, twin screw	23	68 9	14 0	3 8	1917	City Island, N. Y.
PERRY	GVDL	Diesel	210	99 8	23 0	8 0	1926	Bay City, Mich.
PETREL	GNBF	do	210	99 8	23 0	8 0	1926	Do.
PULASKI	GNCM	do	220	125 0	23 6	8 6	1927	Camden, N. J.
Reclaimer		do	73	103 4	22 10			
RELIANCE	GNDM	do	220	125 0	23 6	8 6	1927	Do.
RUSH	GNCR	do	220	125 0	23 6	8 6	1927	Do.
Sea Gull		Gasoline triple screw	30	58 0	12 0	3 0		
Smith ¹	GVEKQ	Semi-Diesel, twin screw	83	110 0	14 8 1/4	5 11	1917	Jacksonville, Fla.
Star		do	6	47 0	13 0	3 0		
Swift ⁴	GVET	Gasoline, twin screw		66 0	13 6	3 3 1/2	1917	Los Angeles, Calif.
TIGER	GNCK	Diesel	220	125 0	23 6	8 6	1927	Camden, N. J.
Tingard ¹	GVJT	Gasoline, triple screw	83	110 0	14 8 1/4	5 11	1917	Nyack, N. Y.
TRAVIS	GNBT	Diesel	220	125 0	23 6	8 6	1927	Camden, N. J.
VIGILANT	GNBL	do	220	125 0	23 6	8 6	1927	Do.
Virginia		do		58 2	13 9	6 7	1919	Bellingham, Wash.
WOLCOTT	GNBH	do	210	99 8	23 0	8 0	1926	Bay City, Mich.
WOODBURY	GNCT	do	220	125 0	23 6	8 6	1927	Camden, N. J.
YKATON	GNBW	do	220	125 0	23 6	8 6	1927	Do.
CG-100		Gasoline	37	74 11	13 7 1/2	4 0	1924	Do.
CG-101		do	37	74 11	13 7 1/2	4 0	1924	Do.
CG-102		do	37	74 11	13 7 1/2	4 0	1924	Do.
CG-103		do	37	74 11	13 7 1/2	4 0	1924	Do.
CG-104		do	37	74 11	13 7 1/2	4 0	1924	Do.
CG-105		do	37	74 11	13 7 1/2	4 0	1924	Do.
CG-106		do	37	74 11	13 7 1/2	4 0	1924	Do.
CG-107		do	37	74 11	13 7 1/2	4 0	1924	Do.
CG-108		do	37	74 11	13 7 1/2	4 0	1924	Do.
CG-109		do	37	74 11	13 7 1/2	4 0	1925	Do.
CG-110		do	37	74 11	13 7 1/2	4 0	1925	Do.
CG-111		do	37	74 11	13 7 1/2	4 0	1925	Do.
CG-112		do	37	74 11	13 7 1/2	4 0	1925	Do.
CG-115		do	37	74 11	13 7 1/2	4 0	1924	Do.
CG-116		do	37	74 11	13 7 1/2	4 0	1924	Bay City, Mich.
CG-117		do	37	74 11	13 7 1/2	4 0	1924	Do.
CG-118		do	37	74 11	13 7 1/2	4 0	1924	Do.
CG-119		do	37	74 11	13 7 1/2	4 0	1924	Do.
CG-120		do	37	74 11	13 7 1/2	4 0	1924	Do.
CG-121		do	37	74 11	13 7 1/2	4 0	1925	Do.
CG-122		do	37	74 11	13 7 1/2	4 0	1925	Do.
CG-123		do	37	74 11	13 7 1/2	4 0	1925	Do.
CG-124		do	37	74 11	13 7 1/2	4 0	1925	Do.
CG-125		do	37	74 11	13 7 1/2	4 0	1925	Do.
CG-127		do	37	74 11	13 7 1/2	4 0	1925	Do.
CG-128		do	37	74 11	13 7 1/2	4 0	1925	Do.

¹ Formerly Navy S. C. 438.
² Formerly Navy S. C. 335.

³ Formerly Navy S. C. 155.
⁴ Formerly Navy S. C. 823.

⁵ Formerly Navy S. C. 813.
^{*} Length over all.

Name	Signal letters	Power	Tons displacement	Dimensions			When	Built
				Length	Breadth	Draft		Where
COAST GUARD, TREASURY DEPARTMENT—Continued								
<i>Patrol boats—Continued</i>								
CG-129		Gasoline	37	74 11	13 7 ¹ / ₂	4 0	1925	Bay City, Mich.
CG-130		do.	37	74 11	13 7 ¹ / ₂	4 0	1924	Fall River, Mass.
CG-131		do.	37	74 11	13 7 ¹ / ₂	4 0	1925	Do.
CG-132		do.	37	74 11	13 7 ¹ / ₂	4 0	1925	Do.
CG-133		do.	37	74 11	13 7 ¹ / ₂	4 0	1925	Do.
CG-134		do.	37	74 11	13 7 ¹ / ₂	4 0	1925	Do.
CG-135		do.	37	74 11	13 7 ¹ / ₂	4 0	1925	Do.
CG-136		do.	37	74 11	13 7 ¹ / ₂	4 0	1925	Do.
CG-137		do.	37	74 11	13 7 ¹ / ₂	4 0	1925	Do.
CG-138		do.	37	74 11	13 7 ¹ / ₂	4 0	1925	Do.
CG-139		do.	37	74 11	13 7 ¹ / ₂	4 0	1925	Do.
CG-140		do.	37	74 11	13 7 ¹ / ₂	4 0	1924	Benton Harbor, Mich.
CG-141		do.	37	74 11	13 7 ¹ / ₂	4 0	1924	Do.
CG-142		do.	37	74 11	13 7 ¹ / ₂	4 0	1924	Do.
CG-143		do.	37	74 11	13 7 ¹ / ₂	4 0	1925	Do.
CG-144		do.	37	74 11	13 7 ¹ / ₂	4 0	1925	Do.
CG-145		do.	37	74 11	13 7 ¹ / ₂	4 0	1925	Do.
CG-146		do.	37	74 11	13 7 ¹ / ₂	4 0	1925	Do.
CG-147		do.	37	74 11	13 7 ¹ / ₂	4 0	1925	Do.
CG-148		do.	37	74 11	13 7 ¹ / ₂	4 0	1925	Do.
CG-149		do.	37	74 11	13 7 ¹ / ₂	4 0	1925	Do.
CG-150		do.	37	74 11	13 7 ¹ / ₂	4 0	1924	Freeport, Me.
CG-151		do.	37	74 11	13 7 ¹ / ₂	4 0	1925	Do.
CG-152		do.	37	74 11	13 7 ¹ / ₂	4 0	1925	Do.
CG-153		do.	37	74 11	13 7 ¹ / ₂	4 0	1925	Do.
CG-154		do.	37	74 11	13 7 ¹ / ₂	4 0	1925	Do.
CG-155		do.	37	74 11	13 7 ¹ / ₂	4 0	1925	Do.
CG-156		do.	37	74 11	13 7 ¹ / ₂	4 0	1925	Do.
CG-157		do.	37	74 11	13 7 ¹ / ₂	4 0	1925	Do.
CG-158		do.	37	74 11	13 7 ¹ / ₂	4 0	1925	Do.
CG-159		do.	37	74 11	13 7 ¹ / ₂	4 0	1925	Do.
CG-160		do.	37	74 11	13 7 ¹ / ₂	4 0	1924	New York, N. Y.
CG-161		do.	37	74 11	13 7 ¹ / ₂	4 0	1924	Do.
CG-162		do.	37	74 11	13 7 ¹ / ₂	4 0	1924	Do.
CG-163		do.	37	74 11	13 7 ¹ / ₂	4 0	1924	Do.
CG-164		do.	37	74 11	13 7 ¹ / ₂	4 0	1925	Do.
CG-165		do.	37	74 11	13 7 ¹ / ₂	4 0	1925	Do.
CG-166		do.	37	74 11	13 7 ¹ / ₂	4 0	1925	Do.
CG-167		do.	37	74 11	13 7 ¹ / ₂	4 0	1925	Do.
CG-168		do.	37	74 11	13 7 ¹ / ₂	4 0	1925	Do.
CG-169		do.	37	74 11	13 7 ¹ / ₂	4 0	1925	Do.
CG-170		do.	37	74 11	13 7 ¹ / ₂	4 0	1924	East Boothbay, Me.
CG-171		do.	37	74 11	13 7 ¹ / ₂	4 0	1924	Do.
CG-172		do.	37	74 11	13 7 ¹ / ₂	4 0	1925	Do.
CG-173		do.	37	74 11	13 7 ¹ / ₂	4 0	1925	Do.
CG-174		do.	37	74 11	13 7 ¹ / ₂	4 0	1925	Do.
CG-175		do.	37	74 11	13 7 ¹ / ₂	4 0	1925	Do.
CG-176		do.	37	74 11	13 7 ¹ / ₂	4 0	1925	Do.
CG-177		do.	37	74 11	13 7 ¹ / ₂	4 0	1925	Do.
CG-178		do.	37	74 11	13 7 ¹ / ₂	4 0	1925	Do.
CG-179		do.	37	74 11	13 7 ¹ / ₂	4 0	1925	Do.
CG-180		do.	37	74 11	13 7 ¹ / ₂	4 0	1924	Newport News, Va.
CG-181		do.	37	74 11	13 7 ¹ / ₂	4 0	1924	Do.
CG-182		do.	37	74 11	13 7 ¹ / ₂	4 0	1924	Do.

CG-183	do	37	74	11	13	7 1/2	4	0	1924	Do.
CG-184	do	37	74	11	13	7 1/2	4	0	1924	Do.
CG-185	do	37	74	11	13	7 1/2	4	0	1925	Do.
CG-186	do	37	74	11	13	7 1/2	4	0	1925	Do.
CG-187	do	37	74	11	13	7 1/2	4	0	1925	Do.
CG-189	do	37	74	11	13	7 1/2	4	0	1925	Do.
CG-190	do	37	74	11	13	7 1/2	4	0	1924	Do.
CG-191	do	37	74	11	13	7 1/2	4	0	1925	Portsmouth, N. H.
CG-192	do	37	74	11	13	7 1/2	4	0	1925	Do.
CG-193	do	37	74	11	13	7 1/2	4	0	1925	Do.
CG-194	do	37	74	11	13	7 1/2	4	0	1924	Annapolis, Md.
CG-195	do	37	74	11	13	7 1/2	4	0	1924	Do.
CG-196	do	37	74	11	13	7 1/2	4	0	1925	Do.
CG-197	do	37	74	11	13	7 1/2	4	0	1925	Do.
CG-198	do	37	74	11	13	7 1/2	4	0	1925	Do.
CG-199	do	37	74	11	13	7 1/2	4	0	1925	Do.
CG-200	do	37	74	11	13	7 1/2	4	0	1925	Do.
CG-201	do	37	74	11	13	7 1/2	4	0	1925	Do.
CG-202	do	37	74	11	13	7 1/2	4	0	1925	Do.
CG-203	do	37	74	11	13	7 1/2	4	0	1925	Do.
CG-204	do	37	74	11	13	7 1/2	4	0	1924	Kingston, N. Y.
CG-205	do	37	74	11	13	7 1/2	4	0	1924	Do.
CG-206	do	37	74	11	13	7 1/2	4	0	1924	Do.
CG-207	do	37	74	11	13	7 1/2	4	0	1924	Do.
CG-208	do	37	74	11	13	7 1/2	4	0	1925	Do.
CG-209	do	37	74	11	13	7 1/2	4	0	1925	Do.
CG-210	do	37	74	11	13	7 1/2	4	0	1925	Do.
CG-211	do	37	74	11	13	7 1/2	4	0	1925	Do.
CG-212	do	37	74	11	13	7 1/2	4	0	1925	Do.
CG-213	do	37	74	11	13	7 1/2	4	0	1925	Do.
CG-214	do	37	74	11	13	7 1/2	4	0	1924	Milford, Del.
CG-215	do	37	74	11	13	7 1/2	4	0	1924	Do.
CG-216	do	37	74	11	13	7 1/2	4	0	1924	Do.
CG-218	do	37	74	11	13	7 1/2	4	0	1925	Do.
CG-219	do	37	74	11	13	7 1/2	4	0	1925	Do.
CG-220	do	37	74	11	13	7 1/2	4	0	1925	Do.
CG-221	do	37	74	11	13	7 1/2	4	0	1925	Do.
CG-222	do	37	74	11	13	7 1/2	4	0	1925	Do.
CG-223	do	37	74	11	13	7 1/2	4	0	1924	Norfolk, Va.
CG-224	do	37	74	11	13	7 1/2	4	0	1924	Do.
CG-225	do	37	74	11	13	7 1/2	4	0	1924	Do.
CG-226	do	37	74	11	13	7 1/2	4	0	1924	Do.
CG-227	do	37	74	11	13	7 1/2	4	0	1925	Do.
CG-228	do	37	74	11	13	7 1/2	4	0	1925	Do.
CG-229	do	37	74	11	13	7 1/2	4	0	1925	Do.
CG-231	do	37	74	11	13	7 1/2	4	0	1925	Do.
CG-232	do	37	74	11	13	7 1/2	4	0	1925	Do.
CG-233	do	37	74	11	13	7 1/2	4	0	1924	Do.
CG-234	do	37	74	11	13	7 1/2	4	0	1924	Stamford, Conn.
CG-235	do	37	74	11	13	7 1/2	4	0	1924	Do.
CG-236	do	37	74	11	13	7 1/2	4	0	1924	Do.
CG-237	do	37	74	11	13	7 1/2	4	0	1924	Do.
CG-240	do	37	74	11	13	7 1/2	4	0	1925	Do.
CG-241	do	37	74	11	13	7 1/2	4	0	1925	Do.
CG-242	do	37	74	11	13	7 1/2	4	0	1925	Do.
CG-243	do	37	74	11	13	7 1/2	4	0	1925	Do.
CG-244	do	37	74	11	13	7 1/2	4	0	1924	Jacksonville, Fla.
CG-246	do	37	74	11	13	7 1/2	4	0	1925	Do.
CG-247	do	37	74	11	13	7 1/2	4	0	1925	Do.
CG-248	do	37	74	11	13	7 1/2	4	0	1925	Do.
CG-249	do	37	74	11	13	7 1/2	4	0	1925	Do.
CG-250	do	37	74	11	13	7 1/2	4	0	1925	Do.
CG-251	do	37	74	11	13	7 1/2	4	0	1925	Do.

Name	Signal letters	Power	Tons displacement	Dimensions			Built	
				Length	Breadth	Draft	When	Where
COAST GUARD, TREASURY DEPARTMENT—Continued								
<i>Patrol boats—Continued</i>								
CG-252		Gasoline	37	<i>Ft. in.</i> 74 11	13 7 ¹ / ₂	4 0	1925	Jacksonville, Fla.
CG-253		do	37	74 11	13 7 ¹ / ₂	4 0	1924	Alameda, Calif.
CG-254		do	37	74 11	13 7 ¹ / ₂	4 0	1924	Do.
CG-255		do	37	74 11	13 7 ¹ / ₂	4 0	1924	Do.
CG-256		do	37	74 11	13 7 ¹ / ₂	4 0	1925	Do.
CG-257		do	37	74 11	13 7 ¹ / ₂	4 0	1925	Do.
CG-258		do	37	74 11	13 7 ¹ / ₂	4 0	1925	Do.
CG-259		do	37	74 11	13 7 ¹ / ₂	4 0	1925	Alameda, Calif.
CG-260		do	37	74 11	13 7 ¹ / ₂	4 0	1925	Do.
CG-261		do	37	74 11	13 7 ¹ / ₂	4 0	1925	Do.
CG-262		do	37	74 11	13 7 ¹ / ₂	4 0	1925	Do.
CG-263		do	37	74 11	13 7 ¹ / ₂	4 0	1924	Seattle, Wash.
CG-264		do	37	74 11	13 7 ¹ / ₂	4 0	1924	Do.
CG-265		do	37	74 11	13 7 ¹ / ₂	4 0	1924	Do.
CG-266		do	37	74 11	13 7 ¹ / ₂	4 0	1924	Do.
CG-267		do	37	74 11	13 7 ¹ / ₂	4 0	1924	Do.
CG-268		do	37	74 11	13 7 ¹ / ₂	4 0	1924	Do.
CG-269		do	37	74 11	13 7 ¹ / ₂	4 0	1924	Do.
CG-270		do	37	74 11	13 7 ¹ / ₂	4 0	1925	Do.
CG-271		do	37	74 11	13 7 ¹ / ₂	4 0	1925	Do.
CG-272		do	37	74 11	13 7 ¹ / ₂	4 0	1925	Do.
CG-273		do	37	74 11	13 7 ¹ / ₂	4 0	1925	Do.
CG-274		do	37	74 11	13 7 ¹ / ₂	4 0	1925	Do.
CG-275		do	37	74 11	13 7 ¹ / ₂	4 0	1925	Do.
CG-276		do	37	74 11	13 7 ¹ / ₂	4 0	1925	Do.
CG-277		do	37	74 11	13 7 ¹ / ₂	4 0	1925	Do.
CG-278		do	37	74 11	13 7 ¹ / ₂	4 0	1925	Camden, N. J.
CG-279		do	37	74 11	13 7 ¹ / ₂	4 0	1925	Do.
CG-280		do	37	74 11	13 7 ¹ / ₂	4 0	1925	Do.
CG-281		do	37	74 11	13 7 ¹ / ₂	4 0	1925	Do.
CG-282		do	37	74 11	13 7 ¹ / ₂	4 0	1925	Do.
CG-283		do	37	74 11	13 7 ¹ / ₂	4 0	1925	Do.
CG-284		do	37	74 11	13 7 ¹ / ₂	4 0	1925	Do.
CG-285		do	37	74 11	13 7 ¹ / ₂	4 0	1925	Do.
CG-286		do	37	74 11	13 7 ¹ / ₂	4 0	1925	Do.
CG-287		do	37	74 11	13 7 ¹ / ₂	4 0	1925	Do.
CG-288		do	37	74 11	13 7 ¹ / ₂	4 0	1925	Do.
CG-289		do	37	74 11	13 7 ¹ / ₂	4 0	1925	Do.
CG-290		do	37	74 11	13 7 ¹ / ₂	4 0	1925	Do.
CG-291		do	37	74 11	13 7 ¹ / ₂	4 0	1925	Do.
CG-292		do	37	74 11	13 7 ¹ / ₂	4 0	1925	Do.
CG-293		do	37	74 11	13 7 ¹ / ₂	4 0	1925	Jacksonville, Fla.
CG-294		do	37	74 11	13 7 ¹ / ₂	4 0	1925	Do.
CG-295		do	37	74 11	13 7 ¹ / ₂	4 0	1925	Do.
CG-296		do	37	74 11	13 7 ¹ / ₂	4 0	1925	Do.
CG-297		do	37	74 11	13 7 ¹ / ₂	4 0	1925	Do.
CG-298		do	37	74 11	13 7 ¹ / ₂	4 0	1925	Do.
CG-299		do	37	74 11	13 7 ¹ / ₂	4 0	1925	Do.
CG-300		do	37	74 11	13 7 ¹ / ₂	4 0	1925	Do.
CG-301		do	37	74 11	13 7 ¹ / ₂	4 0	1925	Do.
CG-302		do	37	74 11	13 7 ¹ / ₂	4 0	1925	Do.

Number of vessel	Name of vessel	International code-signal letters of station	Rig or class	Tonnage		Dimensions			Indicated horsepower	When built	Complement		Station
				Gross	Net	Length	Breadth	Depth			Officers	Men	
LIGHTHOUSE SERVICE, DEPARTMENT OF COMMERCE													
<i>Lightships</i>													
1	Savannah	AYNL	Sch.	275		<i>Ft. in.</i> 103 0	<i>Ft. in.</i> 24 0	<i>Ft. in.</i> 13 0		1855	2	8	Savannah River, Ga.
5	Relief		Sch.	1104 [†]		81 6	21 6	9 0		1855	1	0	Relief. ¹
13	Bartlett	AZTP	Sch.	155		79 8	21 8	10 4		1854	4	6	Bartlett Reef, Conn.
16	Relief		Sch.	250		103 6	22 6	11 0		1854	2	3	Relief. ¹
39	Brenton	AZXX	Sch.	387		114 4	26 9	13 0		1875	4	6	Brenton Reef, R. I.
41	Handkerchief	BAEM	Sch.	387		114 0	26 9	11 0		1876	4	6	Handkerchief, Mass.
42	Hen and Chickens	AZXT	Sch.	410		114 0	26 6	10 6		1877	4	6	Hen and Chickens Reef, Mass.
44	Cornfield Point	AZTO	†Sch.	197		113 0	25 0	10 6		1882	5	6	Cornfield Point, Conn.
47	Stone Horse	BAEP	Sch.	470		112 0	26 6	11 0		1891	4	7	Stone Horse Shoal, Mass.
49	Hedge Fence	BAET	Sch.	470		112 0	27 0	14 0		1890	4	6	Hedge Fence, Mass.
52	Fenwick	AZHI	Sch.	4416	197	118 6	26 6	14 0	180	1892	5	9	Fenwick Island Shoal, Del.
53	Charleston	AYOQ	§Special	310		112 0	26 6	14 0	135	1892	4	10	Charleston, S. C.
54	Boston	BAGY	§Special	310		118 0	26 0	14 0	150	1892	4	7	Boston, Mass.
66	Cross Rip	BAES	St. s.	1590		112 0	28 6	13 0	350	1896	4	9	Cross Rip Shoal, Mass.
67	Umatilla	AUCK	St. s.	450	364	112 0	28 6	13 0	200	1897	5	11	Umatilla Reef, Wash.
68	Fire Island	AZMS	St. s.	1590	204	112 0	28 6	14 6	350	1897	5	10	Fire Island, N. Y.
69	Scotland	AZNB	St. s.	1590	204	112 6	29 6	14 9	350	1897	4	10	Scotland, N. J.
70	San Francisco	AUGE	St. s.	1590		112 0	28 6	14 9	350	1897	5	11	San Francisco, Calif.
72	Chesapeake	AZGP	St. s.	1693		112 0	28 6	14 0	350	1900	5	10	Chesapeake Bay, Va.
73	Vineyard	BACI	St. s.	1538		112 0	28 6	14 9	400	1901	4	9	Vineyard Sound, Mass.
74	Portland	BALV	St. s.	1495		118 0	28 6	13 0	380	1902	4	8	Portland, Me.
75	St. Clair		Scow	1160		75 0	21 6	9 3		1902			Lake St. Clair, Mich.
76	Relief	RO	St. s.	1578	169	117 7	28 8	14 4	380	1904	3	5	Relief. ¹
77	Peshtigo		Scow	1155		75 0	21 6	9 3		1906	2	3	Peshtigo Reef, Wis.
78	Relief	RO	St. s.	1668	188	112 9	28 6	14 9	325	1904	5	8	Relief. ¹
79	Barnegat	AZMP	St. s.	1668	188	112 9	28 6	14 9	325	1904	5	9	Barnegat, N. J.
80	Relief	RO	St. s.	1668	188	112 9	28 6	14 9	325	1904	6	10	Relief. ¹
81	Herald	AWVH	St. s.	1668	188	112 9	28 6	14 9	325	1904	5	8	Herald Bank, Tex.
82	Eleven Foot		§St. s.	1209	61	95 2	21 0	14 9	90	1912	4	3	Eleven Foot Shoal, Mich.
83	Blunts	AUFL	St. s.	1668	188	112 9	28 6	14 9	325	1904	5	11	Blunts Reef, Calif.
84	St. Johns	AYKV	St. s.	1683	246	112 11	29 0	14 9	325	1907	5	10	St. Johns River, Fla.
85	Relief	RO	St. s.	1683	246	112 11	29 0	14 9	380	1907	5	9	Relief. ¹
86	Great Round	BAFK	St. s.	1683	246	112 11	29 0	14 9	380	1907	4	9	Great Round Shoal, Mass.
87	Ambrose	AZMY	St. s.	1683	246	112 11	29 0	14 9	325	1907	5	10	Ambrose Channel, N. Y.
88	Columbia	AUCY	St. s.	1683	246	112 11	29 0	14 9	325	1907	5	11	Columbia River, Oreg.
89	Manitou		St. s.	205	76	88 0	21 0	10 0	90	1908	4	3	North Manitou Shoal, Mich.
90	Relief	R	St. s.	1685	225	112 11	29 6	14 9	400	1908	4	9	Relief. ¹
91	Winter-Quarter	AZED	St. s.	1685	225	112 11	29 0	14 9	400	1908	5	10	Winter-Quarter Shoal, Va.
92	Relief	RO	St. s.	1685	225	112 11	29 0	14 9	400	1908	3	5	Relief. ¹
93	Swiftsure	ATXJ	St. s.	1685	225	112 11	29 0	14 9	400	1908	5	11	Swiftsure Bank, Wash.
94	Frying Pan	AYQR	St. s.	1670	229	112 11	29 0	14 9	363	1911	5	10	Frying Pan Shoals, N. C.
95	Milwaukee		St. s.	1368	156	90 0	23 0	11 6	200	1912	4	5	Milwaukee, Wis.
96	Huron		§Special	1170		85 0	23 6	11 5		1914	3	4	Huron, Mich.
98	Relief	R	§Special	1195		85 0	23 6	11 5	100	1915	4	2	Relief. ¹
99	Poe		§Special	1215		91 8	22 0	10 7	122	1920	4	3	Poe Reef, Mich.
101	Overfalls	AZHT	§Special	1360		92 3	25 0	13 2	200	1916	4	7	Overfalls, Del.
102	South Pass	AXBF	§Special	1360		92 3	25 6	13 2	200	1916	4	7	South Pass, La.

¹ Will display signal letters of the station relieved.

†Lattice towers in place of masts.
‡Displacement.

§Lantern mast only.
|| Brake horsepower.

○ Radio communication.
R Radiobeacon.

Number of vessel	Name of vessel	International code-letters of station	Rig or class	Tonnage		Dimensions			Indicated horsepower	When built	Complement		Station
				Gross	Net	Length	Breadth	Depth			Officers	Men	
LIGHTHOUSE SERVICE, DEPARTMENT OF COMMERCE—Continued <i>Lightships—Continued</i>													
						<i>Ft. in.</i>	<i>Ft. in.</i>	<i>Ft. in.</i>					
103	Grays.....		Sch.....	1302		69 5	24 0	11 9	175	1920	4	5	Grays Reef, Mich.
105	Diamond.....	RO	AYTB	1825		121 5	30 0	14 7	475	1922	6	10	Diamond Shoal, N. C.
106	Nantucket.....	RO	BAFE	1775		109 6	30 0	16 0	400	1923	6	10	Nantucket Shoals, Mass.
107	Lookout.....	RO	AYQT	1775		109 6	30 0	16 0	400	1923	5	10	Cape Lookout Shoals, N. C.
108	Five Fathom.....	RO	AZHP	1775		132 4	30 0	16 0	400	1923	5	10	Five Fathom Bank, N. J.
109	Relief.....	○		1775		109 6	30 0	16 0	400	1923	5	10	Relief ¹
110	Pollock.....	○R	BAEK	1775		109 6	30 0	16 0	400	1923	5	9	Pollock Rip Shoal, Mass.
111	Northeast.....	○	AZHQ	775		109 6	30 0	16 0	400	1926	5	9	Northeast End, N. J.

○ Radio communication.

‡ Displacement.

¹ Will display signal letters of the station relieved.

R Radiobeacon.

Name of vessel	Signal letters	Rig or class	Gross tonnage	Dimensions			Indicated horsepower	Built		Complement		Station
				Length (bet. p. p.)	Breadth	Depth		When	Where	Officers	Men	
LIGHTHOUSE SERVICE, DEPARTMENT OF COMMERCE—Continued <i>Tenders</i>												
				<i>Feet</i>	<i>Feet</i>	<i>Feet</i>						
ACACIA ¹	GVLT	St. s.....	* 1,130	172.0	32.0	17.0	1,040	1919	Milwaukee, Wis.....	7	22	San Juan, P. I.
AMARANTH.....	GVNR	St. s.....	744	150.0	28.0	14.0	672	1892	Cleveland, Ohio.....	6	24	Detroit, Mich.
ANEMONE.....	GVRH	St. s.....	677	174.0	30.0	16.0	1,000	1908	Camden, N. J.....	7	27	Boston, Mass.
ASPEN.....	GVMD	St. s.....	277	118.0	25.0	12.0	440	1906	Toledo, Ohio.....	4	14	Detroit, Mich.
Aster.....	GVLR	Ga. s.....	69	65.0	21.0	6.6	70	1922	Pascagoula, Miss.....	2	6	New Orleans, La.
AZALEA.....	GVNQ	St. s.....	* 330	145.0	25.0	12.0	400	1891	New York, N. Y.....	6	22	Boston, Mass.
BEECH.....	GVML	St. s.....	* 195	101.0	21.0	8.6	200	1927	Newport, News, Va.....	3	8	Staten Island, N. Y.
CAMELLIA.....	GVRN	St. s.....	* 276	106.0	24.0	10.0	280	1911	Muskegon, Mich.....	4	18	New Orleans, La.
CEDAR.....	GVLM	St. s.....	* 1,245	188.0	36.0	18.5	1,150	1917	Long Beach, Calif.....	8	26	Ketchikan, Alaska.
Clover ¹	GVPD	St. s.....	96	80.0	22.0	7.0	140	1899	Manitowoc, Wis.....	4	11	Detroit, Mich.
Cosmos ¹	GVLF	Ga. s.....	47	67.0	15.0	6.0	^b 80	1909	City Island, N. Y.....	2	3	New Orleans, La.
CROCUS.....	GVNP	St. s.....	626	155.0	29.0	14.0	700	1904	Shooters Island, N. Y.....	6	27	Buffalo, N. Y.
CYPRESS.....	GVRD	St. s.....	677	174.0	30.0	16.0	1,000	1908	Camden, N. J.....	7	28	Charleston, S. C.
Elm.....	GVLJ	Ol. s.....	219	101.0	30.0	9.0	^b 150	1918	East Boothbay, Me.....	2	4	Staten Island, N. Y.
Fern.....	GVRQ	St. s.....	* 245	98.4	22.0	10.0	300	1915	Winslow, Wash.....	6	13	Ketchikan, Alaska.
GREENBRIER.....	GVMC	St. w.....	* 302	140.0	32.0	5.0	350	1924	Charleston, W. Va.....	4	14	Cincinnati, Ohio.
HAWTHORN.....	GVLP	St. s.....	* 950	160.0	30.0	14.0	785	1921	Morris Heights, N. Y.....	4	23	Staten Island, N. Y.
HEATHER.....	GVPL	St. s.....	* 631	165.0	28.0	15.0	685	1903	Seattle, Wash.....	7	20	Portland, Oreg.

HIBISCUS	GVRF	St. s.	677	174.0	30.0	16.0	1,000	1908	Camden, N. J.	7	27	Portland, Me.
Holly ⁴	GVPJ	St. p.	367	167.0	24.0	10.0	400	1881	Baltimore, Md.	5	18	Baltimore, Md.
HYACINTH	GVPQ	St. s.	738	150.0	28.0	14.0	878	1903	Port Huron, Mich.	6	25	Milwaukee, Wis.
ILRX ⁴	GVMF	St. s.	* 1,130	172.0	32.0	17.0	1,040	1919	Milwaukee, Wis.	6	24	Portland, Me.
IRIS ⁵	GVPH	St. s.	428	142.0	30.0	10.0	800	1897	Philadelphia, Pa.	5	21	Philadelphia, Pa.
IVY	GVPR	St. s.	550	165.0	30.0	13.0	700	1904	Baltimore, Md.	7	23	Key West, Fla.
JUNPER	GVPB	St. s.	84	90.0	18.0	8.0	290	1903	do.	4	9	Baltimore, Md.
KUKUL	GVRL	St. s.	677	174.0	30.0	16.0	1,000	1908	Camden, N. J.	7	23	Honolulu, Hawaii.
Larch	GVMK	Ol. s.	* 79	56.0	16.0	7.0	* 100	1926	St. Helens, Oreg.	2	2	Portland, Oreg.
LARKSPUR	GVPM	St. s.	685	162.0	30.0	14.0	750	1903	Port Richmond, N. Y.	5	25	Staten Island, N. Y.
Laurel	GVRP	St. s.	* 218	95.5	22.0	9.0	160	1915	Baltimore, Md.	4	12	Baltimore, Md.
LOTUS ⁶	GVMH	St. s.	* 1,130	172.0	32.0	17.0	1,040	1919	Milwaukee, Wis.	6	22	Boston, Mass.
LUPINE ⁷	GVLW	St. s.	* 1,130	172.0	32.0	17.0	1,040	1919	do.	7	23	San Francisco, Calif.
MAGNOLIA	GVPT	St. s.	500	165.0	30.0	13.0	700	1904	Baltimore, Md.	7	25	New Orleans, La.
MANGROVE	GVNT	St. s.	572	165.0	30.0	12.0	550	1897	Elizabethport, N. J.	7	24	Charleston, S. C.
MANZANITA	GVRJ	St. s.	677	174.0	30.0	16.0	1,000	1908	Camden, N. J.	7	23	Portland, Oreg.
MAPLE	GVNS	St. s.	392	155.0	30.0	12.0	650	1893	Elizabethport, N. J.	7	25	Baltimore, Md.
Marigold	GVPC	St. s.	454	150.0	27.0	12.0	550	1890	Wyandotte, Mich.	6	24	Detroit, Mich.
MAYFLOWER	GVNW	St. s.	572	155.0	30.0	12.0	650	1897	Bath, Me.	7	24	Baltimore, Md.
OAK	GVLN	St. s.	950	160.0	30.0	14.0	* 785	1922	Morris Heights, N. Y.	4	23	Staten Island, N. Y.
ORCHID	GVRM	St. s.	677	174.0	30.0	16.0	1,000	1908	Camden, N. J.	7	29	Baltimore, Md.
PALMETTO	GVLG	Ga. s.	* 156	98.9	22.0	8.0	150	1917	Jacksonville, Fla.	4	8	Charleston, S. C.
Pansy	GVMW	St. s.	314	147.0	25.0	11.0	250	1878	Philadelphia, Pa.	4	18	Staten Island, N. Y.
Pine	GVLK	Ga. s.	35	61.0	15.0	6.0	* 50	1918	Nyack, N. Y.	2	3	Do.
ROSE	GVRB	St. s.	395	119.0	24.0	11.0	330	1916	Seattle, Wash.	5	16	Portland, Oreg.
SEQUOIA	GVRK	St. s.	677	174.0	30.0	16.0	1,000	1908	Camden, N. J.	7	22	San Francisco, Calif.
Shrub ⁸	GVLC	St. s.	214	100.0	29.0	13.0	300	1912	Milford, Del.	3	12	Boston, Mass.
SPEEDWELL ⁹	GVMB	St. s.		172.0	32.0	17.0	1,040	1919	Milwaukee, Wis.	7	24	Baltimore, Md.
SPRUCE ¹⁰	GVLS	St. s.		172.0	32.0	17.0	1,040	1919	do.	7	23	Staten Island, N. Y.
SUMAC	GVPW	St. s.	681	160.0	30.0	13.0	700	1903	Port Richmond, N. Y.	6	27	Milwaukee, Wis.
Sundew ¹¹	GVLO	St. s.	177	101.0	24.0	13.0	325	1919	Rocky River, Ohio	2	8	Key West, Fla.
SUNFLOWER	GVRB	St. s.	* 806	163.0	31.0	15.0	900	1907	Wilmington, Del.	7	27	New Orleans, La.
TULIP	GVRG	St. s.	677	174.0	30.0	16.0	1,000	1908	Camden, N. J.	7	28	Staten Island, N. Y.
WAKEROBIN	GVMJ	St. w.	* 550	153.0	43.0	5.5	480	1927	Pittsburgh, Pa.	5	16	Rock Island, Ill.
Water Lily	GVPK	Ga. s.	33	61.0	11.0	5.0	* 36	1895	Morris Heights, N. Y.	2	3	Charleston, S. C.
WILLOW	GVMN	St. p.	* 875	200.0	65.0	8.0	800	1927	Dubuque, Iowa	7	16	St. Louis, Mo.
Woodbine	GVRT	St. s.	71	85.0	16.0	7.0	125	1913	New Brighton, N. Y.	2	6	Philadelphia, Pa.

¹ Formerly Gen. John P. Story, U. S. Q. M.

² Formerly st. s. Two Myrtles (145820).

³ Formerly ga. y. Elmasada (206447).

⁴ Formerly Gen. Edmund Kirby.

⁵ Formerly st. s. Plymouth (150754).

⁶ Formerly Col. Albert Todd.

⁷ Formerly Gen. W. P. Randolph, U. S. Q. M.

⁸ Formerly st. s. F. Mansfield & Sons Co. (210784).

⁹ Formerly st. s. Col. John V. White, U. S. Q. M.

¹⁰ Formerly st. s. Col. Garland N. Whistler, U. S. Q. M.

¹¹ Formerly Edwin C. Long, U. S. Q. M.

* Displacement, light.

² Brake horsepower.

* Displacement, loaded.

⁴ Composite.

△ Radio compass.

○ Radio communication.

⊗ Radio compass and radio communication

Signal letters	Rig	Name of vessel	Tons displacement	Dimensions			Indicated horse-power	Speed	Coal or oil capacity	Built		Complement		Where employed
				Length	Breadth	Draft				When	Where	Officers	Men	
COAST AND GEODETIC SURVEY, DEPARTMENT OF COMMERCE														
				<i>Feet</i>	<i>Feet</i>	<i>Feet</i>		<i>Knots</i>	<i>Tons</i>					
GVWM	St. s.	¹ DISCOVERER.....	1,180	180.0	35.6	12.6	1,400	14	• 269	1918	New York, N. Y.	12	57	Pacific coast.
GVSB	Ga. s.	Elsie III.....	24	52.0	11.6	4.0	45	8	• 310	1912	Morris Heights, N. Y.	2	5	Atlantic coast.
GVWJ	St. s.	Explorer.....	450	135.0	27.0	10.0	400	10	• 85	1904	Wilmington, Del.	7	45	Pacific coast.
GVWK	St. s.	² FATHOMER.....	550	144.0	25.0	9.6	400	10	• 95	1904	Hong Kong, China	7	41	Philippines.
GVWD	St. s.	³ GUIDE.....	1,180	180.0	35.6	12.6	1,400	14	• 269	1918	Elizabeth, N. J.	12	57	Hawaii.
GVSD	Ga. s.	Helianthus.....	37	64.0	13.6	4.0	58	10	• 580	1912	Bristol, R. I.			Alaska.
GVWT	St. s.	LYDONIA.....	585	181.0	26.0	11.4	1,000	11	• 125	1912	Wilmington, Del.	7	49	Atlantic coast.
GVSF	Ga. s.	Marindin.....	36	60.0	14.8	4.6	80	10	• 300	1919	Baltimore, Md.			Do.
MCLF	St. s.	² Marinduque.....	411	132.0	23.0	10.2	300	8	• 75	1901	Uraga, Japan	6	37	Philippines.
GVSK	Ga. s.	Mikawe.....	45	64.0	14.0	5.0	100	10	• 600	1916	Bay City, Mich.	4	10	Atlantic coast.
GVSH	Ga. s.	Mitchell.....	36	60.0	14.8	4.6	80	10	• 300	1919	Baltimore, Md.			Do.
GVWQ	Ga. s.	NATOMA.....	220	118.8	17.5	5.6	250	10	• 2,000	1913	Morris Heights, N. Y.	5	20	Do.
GVWF	Ga. s.	Ogden.....	36	60.0	14.8	4.6	80	10	• 300	1919	Baltimore, Md.			Do.
GVWC	St. s.	PATHFINDER.....	875	168.0	33.6	13.0	846	12	• 240	1899	Elizabeth, N. J.	9	71	Philippines.
GVWN	St. s.	⁴ PIONEER.....	1,180	180.0	35.6	12.6	1,400	14	• 269	1918	Morris Heights, N. Y.	12	57	Pacific coast.
GVWL	St. s.	RANGER.....	250	133.0	22.0	8.0	450	15	• 38	1910	New York, N. Y.	5	36	Atlantic coast.
GVWP	Ga. s.	Rodgers.....	36	60.0	14.8	4.6	80	10	• 300	1919	Baltimore, Md.			Do.
GVWR	Ga. s.	Scandinavia.....	35	61.0	14.0	5.6	90	12	• 250	1916	Solomons Island, Md.	2	10	Alaska.
GVSJ	St. s.	SURVEYOR.....	1,150	172.8	34.1	12.0	1,000	12	• 260	1917	Manitowoc, Wis.	11	59	Pacific coast.
GVWS	Ga. s.	Wildcat.....	45	65.6	15.3	6.0	85	10	• 1,200	1915	Milton, Del.			Alaska.

Steel vessels in small capitals, wood in roman.

¹ Formerly U. S. S. Auk.

² Owned by Philippine Government and assigned to Coast and Geodetic Survey.

³ Formerly U. S. S. Flamingo.

⁴ Formerly U. S. S. Osprey.

• Tons of fuel oil.

Tons of coal.

• Gallons of gasoline.

Signal letters	Rig	Name of vessel	Tonnage		Dimensions			Built		Complement	
			Gross	Net	Length	Breadth	Depth	When	Where	Officers	Men
BUREAU OF FISHERIES, DEPARTMENT OF COMMERCE											
					<i>Feet</i>	<i>Feet</i>	<i>Feet</i>				
GRDQ	St. s.	Albatross II ¹	521		148.0	29.5	12.3	1909	Norfolk, Va.	6	20
GVQB	Ga. s.	Anklet	25	17	47.0	13.0	5.0	1917	Seattle, Wash.	2	1
GVQC	Ga. s.	Blue Wing ²	22	18	49.6	12.2	5.7	1918	do	2	1
GVQN	Ol. s.	Brant	166	67	100.0	21.0	10.0	• 1926	North Bend, Ore.	4	5
GVQJ	Ol. s.	Crane	134	91	84.7	20.0	11.7	• 1928	Port Blakely, Wash.	3	4
GVQK	Ga. s.	Curlew	28	24	61.9	11.0	4.6	1907	Morris Heights, N. Y.	2	1
GVQF	Ga. s.	Eider ³	76	52	78.3	19.4	9.2	1912	Seattle, Wash.	4	5
GVQL	Ga. s.	Fulmar	65	42	101.0	16.0	6.4	1914	Friendship, Me.	2	1
GVQD	Ga. s.	Gannet		16	61.0	12.3		1890	Boston, Mass.	1	4
GVQM	Ga. s.	Kittiwake ⁴	46	40	68.0	15.0	9.6	1908	City Island, N. Y.	2	1
GVQP	Ga. s.	Merganser ⁵	16	13	40.6	9.6	5.0	1909	Morris Heights, N. Y.	1	1
GVQR	Ga. s.	Murre	25	17	47.0	13.0	5.0	1917	Seattle, Wash.	2	1
GVQH	St. s.	Phalarope ⁶	55	27	82.0	16.0	7.4	1881	East Boston, Mass.	2	4
GVQS	Ga. s.	Petrel ⁷	23	15	51.5	11.4	5.0	1917	Lynn, Mass.	2	1
	Ga. s.	Sandpiper			46.0	11.0	3.0	1928	Port Clinton, Ohio	1	2
GVQT	Ga. s.	Scoter ⁸	41	28	56.5	15.1	6.8	1920	Tacoma, Wash.		
GVQK	St. s.	Shearwater	95	63	85.0	18.0	8.5	1909	Ferrysburg, Mich.		
GVQW	Ol. s.	Teal	91	62	73.2	17.9	9.1	• 1927	North Bend, Ore.	2	3
GVTB	Ga. s.	Tern			39.6	7.0	2.0	1920	Fairbanks, Alaska	1	1
GVTC	Ga. s.	Widgeon ⁹	57	38	68.0	15.0	7.0	1914	Morris Heights, N. Y.	2	2

¹ Formerly Navy tug Patuxent.
² Formerly ga. s. August (216855).
³ Formerly ga. s. Idaho (210842).
⁴ Formerly ga. s. Rao (204966).

⁵ Formerly ga. s. Calypso (206289).
⁶ Formerly st. y. Adelita (105989).
⁷ Formerly ga. s. Cobra.

⁸ Formerly ga. s. Clatsop (219922).
⁹ Formerly ga. s. Edithana (212122).
 • Built under contract.

Rig	Signal letters	Name of vessel	Tonnage		Dimensions			Built		Complement	
			Gross	Net	Length	Breadth	Depth	When	Where	Officers	Crew
BUREAU OF NAVIGATION, DEPARTMENT OF COMMERCE											
					<i>Feet</i>	<i>Feet</i>	<i>Feet</i>				
Ga. s.	GVBF	Dixie ¹	52	35	86.4	13.6	6.7	1906	Bayonne, N. J.	1	4
Ga. s.	GVBH	Kilkenny	52	45	79.4	14.4	6.6	1909	New York, N. Y.	2	5
Ga. s.	GVBK	Psyche V ²	43	34	68.6	14.0	6.5	1911	East Greenwich, R. I.	2	3
Ga. s.	GVBK	Siwash	56	44	70.0	14.7	6.7	1916	New York, N. Y.	2	4
Ga. s.	GVBD	Tarragon	20	17	52.0	13.2	4.2	1907	Bayport, N. Y.	1	3

¹ Formerly } (a) Reomar.
 } (b) Natchez.
 } (c) Dormarbea.

² Formerly ga. s. Achelous.

Rig	Name of vessel	Tonnage		Dimensions			Built		Comple- ment		Where stationed
		Gross	Net	Length	Breadth	Depth	When	Where	Offi- cers	Crew	
BUREAU OF IMMIGRATION, DE- PARTMENT OF LABOR											
				<i>Feet</i>	<i>Feet</i>	<i>Feet</i>					
St. s.-----	ELLIS ISLAND-----	802	545	144.4	37.1	12.1	1904	Wilmington, Del.-----	2	25	New York, N. Y.
El. s.-----	Samoset-----	12	6	40.6	9.0	4.8	1898	Communipaw, N. J.-----	1	1	Philadelphia, Pa.
St. s.-----	Angel Island-----	427	289	135.7	24.0	10.6	1911	Oakland, Calif.-----	1	11	San Francisco, Calif.
St. s.-----	Inspector-----	50	30	70.0	12.5	6.5	1908	San Francisco, Calif.-----	2	4	Do.

Rig	Name of vessel	Dimensions			Built		Com- ple- ment	Station
		Length	Breadth	Depth	When	Where		
BUREAU OF RECLAMATION, DEPARTMENT OF THE IN- TERIOR								
		<i>Feet</i>	<i>Feet</i>	<i>Feet</i>				
Ga. s.-----	Peggy-----	20.0	5.10	3.2	1921	Portland, Oreg.-----		Bumping Lake, Wash.
Ga. s.-----	Unnamed-----	30.0	7.5	2.5	1929	Valley Park, Mo.-----	1	Elephant Butte Dam, N. Mex.
Ga. s.-----	Unnamed-----	25.0	6.0	2.0	1920	Racine, Wis.-----		Jackson Lake Dam, Wyo.
Ga. s.-----	Unnamed-----	25.0	5.5	1.8	1918	Racine, Wis.-----	1	Lake Walcott, Idaho.
Ga. s.-----	Wanda-----	25.0	4.0		1924	Lake Keechelus, Wash.-----	1	Lake Kachess, Wash.
Ga. s.-----	Unnamed-----	18.0	5.0	2.5		Salem, Ohio.-----	1	Arrowrock Dam, Idaho.

Name of vessel	Class	Gross tons	Dimensions			Built		Purchased		Estimated value	Complement		Where employed
			Length	Breadth	Depth	When	Where	When	Where		Officers	Crew	
PANAMA CANAL OF THE PANAMA RAILROAD CO.													
ACHILLES	Steamship	11,081	536.0	65.0	39.6	1915	Baltimore, Md.	1915	Baltimore, Md.	\$1,014,626			Norfolk - Cristobal.
ULYSSES	do.	11,081	536.0	65.0	39.6	1915	do.	1915	do.	1,014,616			Do.
ANCON ¹	Steamship	9,606	489.5	58.0	28.9	1902	Sparrows Point, Md.	1909	United States	1,117,730			New York-Cristobal.
CRISTOBAL ²	do.	9,606	489.5	58.0	28.9	1902	do.	1909	do.	1,046,626			Do.
GUAYAQUIL	do.	2,592	251.0	43.5	26.1	1919	Lorain, Ohio		do.	93,489			New York - Guayaquil.
BUENAVENTURA	do.	2,609	251.0	43.7	25.8	1919	Duluth, Minn.	1919	do.	116,489			New York-Cristobal.
MAMEL	Barge (coal)	4,072	352.0	52.0	33.0	1920	Mobile, Ala.	1920	Mobile, Ala.	800,000			Do.
DARIEN	do.	4,072	352.0	52.0	33.0	1920	do.	1920	do.	800,000			Do.
CASCADAS	Dredge (dipper)		144.0	55.0	15.6	1915	South Milwaukee, Wis.	1915	South Milwaukee, Wis.	446,584	8	71	Panama Canal.
GAMBOA	do.		144.0	44.0	16.6	1914	do.	1914	do.	282,176	8	71	Do.
PARAISO	do.		144.0	44.0	16.6	1914	do.	1914	do.	282,146	8	71	Do.
No. 86	Dredge (pipeline)	940	150.0	40.0	10.6	1910	Baltimore, Md.	1910	Baltimore, Md.	95,000	7	53	Do.
AJAX	Crane (floating)	4,000	150.0	88.7	16.8	1912	Germany	1913	Germany	332,783	2	19	Do.
HERCULES	do.	4,000	150.0	88.7	16.8	1913	do.	1913	do.	326,740	2	19	Do.
LA VALLEY	do.	1,200	186.0	41.0	15.0	1887	Scotland	1904	French Canal Co.	30,000	2	20	Do.
BIRDENA	Tug (steam, coal)	25	57.9	12.0	6.0	1885	France	1904	do.	4,200	5	7	Do.
BOHIO ³	Tug (steam, oil)	171	104.0	21.0	11.6	1906	Camden, N. J.	1906	Norfolk, Va.	100,000	6	29	Do.
BOLIVAR	do.	234	127.0	23.0	9.5	1885	do.	1905	French Canal Co.	105,000	6	29	Do.
FAVORITE ⁴	do.		180.8	35.6		1907	Buffalo, N. Y.						Do.
ENGINEER	do.	152	101.0	21.6	10.7	1911	Camden, N. J.	1916	New York, N. Y.	46,013	6	21	Do.
GATUN ⁵	do.	164	101.0	22.0	12.6	1902	Philadelphia, Pa.	1906	do.	65,000	6	29	Do.
PORTO BELLO ⁶	do.	227	126.0	23.5	11.9	1906		1907	Baltimore, Md.	29,000	6	21	Do.
COCOLI	do.	213	96.0	23.0	12.4	1907	Philadelphia, Pa.	1906	Philadelphia, Pa.	20,416	6	29	Do.
GORGONA	do.	295	125.6	30.0	17.0	1914	Staten Island, N. Y.	1915	Staten Island, N. Y.	156,922	5	20	Do.
LA BOCA ⁷	do.	192	120.0	24.0	13.0	1907	Camden, N. J.	1907	Camden, N. J.	19,747	6	29	Do.
MARINER	do.	234	113.0	25.5	12.0	1906	do.	1906	United States	50,000	4	17	Do.
TAVERNILLA	do.	295	125.6	30.0	17.0	1914	Staten Island, N. Y.	1915	Staten Island, N. Y.	156,922	5	20	Do.
SUPPLY No. 2	Supply boat (Diesel)	117	85.0	20.0	9.0	1917	Balboa, Canal Zone.			51,544	2	4	Do.
TEREDO II	Barge (drill)	500	127.5	32.0	12.0	1914	Paraiso, Canal Zone.			15,000	5	55	Do.
GRADER No. 3	Barge (hydraulic)	1,200	157.0	35.8	12.0	1915	do.			28,690	1	32	Do.
TERRIER No. 2	Barge (drill)	500	127.5	32.0	12.0	1907	Newport News, Va.	1906	Newport News, Va.	95,000			Do.
Aspinwall	Launch (gasoline)	11	40.0	9.2	5.1		New York, N. Y.	1915		10,809			Do.

¹ Formerly st. s. Shawmut (117125).
² Formerly st. s. Fremont (145934)
³ Formerly st. s. Jack Twohy.
⁴ Owned by U. S. Navy.

⁵ Formerly st. s. H. B. Chamberlain.
⁶ Formerly st. s. Robert H. Smith.
⁷ Formerly st. s. F. G. Reynolds.

Government Vessels

Name of vessel	Class	Gross tons	Dimensions			Built		Purchased		Estimated value	Complement		Where employed
			Length	Breadth	Depth	When	Where	When	Where		Officers	Crew	
PANAMA CANAL OR THE PANAMA RAILROAD CO.—Continued													
Atlantic.....	Launch (gasoline).	7	Feet 35.0	Feet 7.6	Feet 4.8	1914	Morris Heights, N.Y.	1914	Morris Heights, N.Y.	\$4,475			Panama Canal
Azimuth II.....	do.	5	32.0	7.6	2.6	1915	Paraiso, Canal Zone.			1,500			Do
Barbacoas II.....	do.	7	35.3	7.6	4.0	1915	New York, N. Y.	1915	New York, N. Y.	4,562			Do.
Bassett.....	do.	7	36.7	8.0	4.0	1925	Balboa, Canal Zone.			9,650			Do.
Butler.....	do.	8	40.0	8.2	1.2	1916	Greenport, L. I., N.Y.	1917	Greenport, N. Y.	9,000			Do.
Chagres.....	Tug (Diesel electric).	355	126.5	28.0	15.7	1928	Balboa, Canal Zone.			310,000	6	20	Do.
Chilibre.....	Launch (gasoline).	6	32.0	8.0	3.3	1916	Paraiso, Canal Zone.			2,381			Do.
Coco Solo II.....	do.	44	64.0	15.5	6.2	1926				37,500			Do.
Cone.....	do.	9	40.0	8.0	4.10	1918	Morris Heights, N.Y.	1918	Morris Heights, N.Y.	12,000			Do.
Cruces.....	do.	7	35.0	7.6	4.8	1914	New York, N. Y.	1915	New York, N. Y.	4,419			Do.
Dolphin.....	do.	9	40.0	8.0	4.3	1927				15,726			Do.
Dora V.....	do.	2	23.8	5.3	2.7	1918	Racine, Wis.			1,442			Do.
Dorothy.....	do.	4	30.0	6.8	1.11	1916	Saginaw, Mich.	1916	Saginaw, Mich.	1,450			Do.
El Vigia.....	do.	6	32.0	8.2	3.8	1917	Isthmus of Panama.			3,451			Do.
Eunice.....	do.	19	42.0	12.0	2.8	1917	do.	1917	Isthmus of Panama.	7,415			Do.
Gertrude.....	Launch (aux. sailing).	10	36.0	10.5	3.8	1917	Philadelphia, Pa.	1918	Philadelphia, Pa.	1,932			Do.
Goodwill.....	Launch (gasoline).	9	35.9	9.0	4.0		Morris Heights, N.Y.	1917	Isthmus of Panama.	1,450			Do.
Helen Louise.....	do.	6	36.0	7.7	4.0	1923	Cristobal, Canal Zone.			9,365			Do.
Heron.....	do.	7	35.0	8.0	4.2	1928	Balboa, Canal Zone.			14,566			Do.
Hibiscus II.....	do.	11	39.0	8.9	4.8	1919	Gatun, Canal Zone.			3,521			Do.
Hinds.....	do.	15	46.0	11.0	5.0	1926	do.			6,000			Do.
HYACINTH 2.....	Launch (steam).		35.3	8.7	3.8	1917	Paraiso, Canal Zone.			5,977			Do.
Jacana.....	Launch (gasoline).	9	40.0	11.6	4.2	1928	Balboa, Canal Zone.			5,977			Do.
Kariger.....	do.	4	23.4	7.8	3.9	1920	Gatun, Canal Zone.			2,117			Do.
La Pita.....	do.		24.5	6.2	2.9	1924	Paraiso, Canal Zone.			1,121			Do.
La Zona II.....	do.	7	35.0	7.6	4.8	1915	Morris Heights, N.Y.	1915	Morris Heights, N.Y.	4,422			Do.
Margaret.....	do.	6	32.0	7.0	3.0	1910	Port Clinton, Ohio.	1910	Port Clinton, Ohio.	2,600			Do.
Margarita.....	do.	16	50.0	10.0	3.0	1915	Morris Heights, N.Y.	1915	Morris Heights, N.Y.	7,465			Do.
Mary B.....	do.	7	35.0	7.6	4.8	1915	do.	1915	do.	7,867			Do.
Nard II.....	do.	9	40.0	11.6	4.2	1923	Cristobal, Canal Zone.			2,666			Do.
No. 9.....	do.	1	20.0	5.6	2.0	1908	Balboa, Canal Zone.			1,000			Do.
No. 10.....	do.	4	28.0	6.8	2.6	1908	do.			1,000			Do.
No. 11.....	do.	4	28.0	6.8	2.6	1908	do.			1,200			Do.
No. 12.....	do.	5	32.0	7.6	2.6			*1908	Isthmus of Panama.	1,400			Do.
No. 26.....	Launch (steam).	20	55.0	12.0	4.6	1885	France.	1906	do.	4,000			Do.
No. 1242.....	Launch (gasoline).	7	33.0	9.4	4.3			1917	Portsmouth.	433			Do.
Pacific.....	do.	7	25.3	7.6	4.8	1914	Morris Heights, N.Y.	1914	Morris Heights, N.Y.	4,475			Do.
Paja.....	do.	6	32.0	8.2	2.0	1918	Balboa, Canal Zone.			3,451			Do.
Palo Seco.....	do.	4	20.0	6.0	1.6					2,079			Do.
Pelican.....	do.	15	46.0	10.7	4.4					10,528			Do.

Pilot	do	7	35.0	7.6	4.6	1915	Morris Heights, N. Y.			4,417			Do.
Porpoise	do	7	35.0	8.0	4.2	1928	Balboa, Canal Zone.			11,333			Do.
Frisquilla	do	7	35.0	7.6	3.6	1914	do	1915	Morris Heights, N. Y.	4,414			Do.
Rodman	do	9	40.0	8.0	4.10	1918	do	1918	do	12,595			Do.
Santa Rita	do	7	35.6	8.0	3.0	1913	Philadelphia, Pa.	1913	Philadelphia, Pa.	4,620			Do.
SMR	do	30	68.0	14.0	6.7	1917	Balboa, Canal Zone.			36,000			Do.
Taboga	do	16	54.0	10.2	4.8	1915	Morris Heights, N. Y.			14,099			Do.
Taboguilla	do	9	36.0	10.0	3.6	1917	Philadelphia, Pa.	1918	Philadelphia, Pa.	\$1,556			Do.
Tarpon	do	7	35.0	8.0	4.2	1928	Balboa, Canal Zone.			11,307			Do.
Trinidad	Tug (Diesel electric).	355	126.5	28.0	15.7	1928	do			310,000	6	20	Do.
Vedette	Launch (gasoline).	7	32.0	8.6	4.1	1914	Bayonne, N. J.	1914	Bayonne, N. J.	2,920			Do.
Urava	do	8	36.0	9.9	3.8	1916	Navy Department.	1916	do	3,322			Do.
Jessup	do	7	44.6	6.0	4.6	1924	Balboa, Canal Zone.			14,702			Do.
No. 2	Barge	1,200	156.8	35.8	12.8	1908	Newport News, Va.	1908	Newport News, Va.	9,047			Do.
No. 3	Barge (relay pump).	1,200	157.8	35.8	12.0	1908	do	1908	do	50,000			Do.
No. 15	Barge (converted).	1,200	156.7	35.8	12.0	1908	do	1908	do	60,000			Do.
No. 17	Barge (sand)	1,200	156.9	35.8	12.0	1908	do	1908	do	15,000			Do.
No. 19	do	1,200	157.0	36.0	12.0	1908	do	1908	do	11,171			Do.
No. 20	do	1,200	157.0	36.0	12.0	1908	do	1908	do	11,000			Do.
No. 21	Barge (coal, converted).	1,200	156.7	35.8	12.0					60,000			Do.
No. 26	Barge	1,200	168.0	35.0	12.0	1910	Newport News, Va.	1910	Newport News, Va.	15,687			Do.
No. 27	Barge (air compressor).	1,200	168.0	35.0	12.0	1910	do	1910	do	20,848			Do.
No. 29	do	1,200	168.0	35.0	12.0	1910	do	1910	do	8,632			Do.
No. 36	Barge (water)		40.0	15.0	5.0	1905	Jacksonville, Fla.	1905	Jacksonville, Fla.	2,400			Do.
No. 39	Barge	30	40.0	15.0	5.0	1905	do	1905	do	2,400			Do.
No. 46	Barge (sand)	500	127.5	32.0	12.0	1907	Newport News, Va.	1908	Newport News, Va.	8,064			Do.
No. 48	do	500	127.5	32.0	12.0	1907	do	1908	do	9,680			Do.
No. 50	do	500	127.5	32.0	12.0	1907	do	1908	do	9,680			Do.
No. 87	Barge (coal)		85.6	31.0	10.0	1910	Cristobal, Canal Zone			18,262			Do.
No. 91	Barge (wrecking).		112.0	29.6	12.0	1909	Balboa, Canal Zone.			5,000			Do.
No. 96	Barge (oil)	115	75.0	25.0	7.0	1905	Jacksonville, Fla.	1906	Jacksonville, Fla.	4,500			Do.
No. 97	Barge (coal)	115	75.0	25.0	7.0	1906	do	1906	do	4,500			Do.
No. 98	do	115	75.0	25.0	7.0	1905	do	1906	do	2,042			Do.
No. 99	Barge (oil)	245	75.0	25.0	7.0	1926	Balboa, Canal Zone.			14,432			Do.
No. 106	Barge (dump)	400	126.9	31.8	10.5	1908	Newport News, Va.	1908	Newport News, Va.	7,804			Do.
No. 108	do	400	126.9	31.8	10.5	1907	do	1907	do	7,804			Do.
No. 116	do	500	154.2	32.2	10.6	1909	Balboa, Canal Zone.	(*)		25,000			Do.
No. 118	do	500	154.2	32.1	10.7	1909	do			7,313			Do.
No. 119	do	500	154.0	32.0	10.7	1909	do			7,313			Do.
No. 128	Scow		160.0	50.5	15.5	1928	do			104,750			Do.
No. 129	do		160.0	50.5	15.5	1926	do			104,750			Do.
No. 130	do		160.0	50.5	15.5	1926	do			104,750			Do.
No. 131	Barge (dump)	2,000	160.3	50.6	13.5	1913	Sparrows Point, Md.			67,254			Do.
No. 132	do	2,000	160.3	50.6	13.5	1913	do			67,254			Do.
No. 133	do	2,000	160.3	50.6	13.5	1913	do			67,254			Do.
No. 134	do	2,000	160.3	50.6	13.5	1913	do			67,254			Do.
No. 135	do	2,000	160.3	50.6	13.5	1913	do			67,254			Do.
No. 136	do	2,000	160.3	50.6	13.5	1913	do			67,254			Do.
No. 137	do	2,000	160.3	50.6	13.5	1915	Philadelphia, Pa.	1915	Philadelphia, Pa.	71,828			Do.
No. 138	do	2,000	160.3	50.6	13.5	1915	do	1915	do	71,828			Do.
No. 139	do	2,000	160.3	50.6	13.5	1915	do	1915	do	71,828			Do.
No. 140	do	3,100	194.8	50.6	20.8	1916	New York, N. Y.	1913	New York, N. Y.	78,897			Do.
No. 141	do	3,000	201.0	52.0	18.3	1916	do	1916	do	89,394			Do.
No. 157	Barge (derick).	360	96.0	42.0	8.6	1911	Cristobal, Canal Zone	(*)		68,602			Do.

* Rebuilt.

Name of vessel	Class	Gross tons	Dimensions			Built		Purchased		Estimated value	Complement		Where employed
			Length	Breadth	Depth	When	Where	When	Where		Officers	Crew	
PANAMA CANAL OR THE PANAMA RAILROAD CO.—Continued													
No. 169	Barge	115	<i>Feet</i> 75.0	<i>Feet</i> 25.0	<i>Feet</i> 7.0		Jacksonville, Fla.			\$3,532			Panama Canal.
No. 170	do	115	75.0	25.0	7.0		Isthmus of Panama			4,500			Do.
No. 171	do	131	110.0	38.0	11.6		do			4,000			Do.
No. 176	House boat	125	72.0	18.0	7.6		Cristobal, Canal Zone	1904	French Canal Co.	1,000			Do.
No. 177	do		42.0	15.0	10.5	1914	Paraiso, Canal Zone			1,200			Do.
No. 179	do		98.2	19.2	8.9	1907	Cristobal, Canal Zone			2,160			Do.
No. 188	do		46.0	45.0	8.0	1915	Paraiso, Canal Zone			5,872			Do.
No. 189	Barge (coal lighter).		98.6	19.0	8.0					500			Do.
No. 194	Barge (oil lighter).		60.0	36.0	8.0	1915	Paraiso, Canal Zone			6,285			Do.
No. 195	do		72.0	24.0	8.0	1916	do			7,857			Do.
No. 196	Barge (pile driver).	150	70.6	25.0	7.0	1909	Cristobal, Canal Zone			7,815			Do.
No. 226	Barge (lighter) ¹		110.0	38.0	11.0	1907		1908		14,000			Do.
P. R. R. No. 2	Barge (pile driver).	95	60.6	29.6	4.1	1909	Balboa, Canal Zone			2,550			Do.

¹ Converted dredge Cardenas.

Rig	Name of vessel	Tonnage		Dimensions			Built		Service	Crew	Indicated horse-power	Owner	Home port
		Gross	Net	Length	Breadth	Depth	When	Where					
PHILIPPINE ISLANDS													
<i>Steam vessels</i>													
<i>(5 tons net and over)</i>													
				<i>Meters</i>	<i>Meters</i>	<i>Meters</i>							
St. s.	Active	36	22	18.6	5.0	2.0	1924	Manila, P. I.	Tow.	9	75	Luzon Stevedoring Co.	Manila, P. I.
St. s.	Alabama	50	24	22.6	4.1	2.1	1902	Hong Kong, China	Frt.			Ynchausti & Co.	Do.
St. s.	¹ ALBAY	1,114	574	66.4	9.0	6.9	1883	Noorkoping, Sweden	Pas.	55	709	Compañia Maritima	Do.
St. s.	Aloneros I	5	5	8.7	2.4	1.2	1926	Philippine Islands	Frt.	4	11	Yu Cong Eng.	Do.
St. s.	² Alicia	34	23	21.3	3.8	2.0	1900	Hong Kong, China	Frt.	9	65	Angel Jose	Do.
St. s.	³ Antipolo	178	87	36.3	7.3	1.9	1895	Philippine Islands	Frt.	27	184	Compañia Maritima	Do.
St. s.	Antonio	73	40	26.4	5.2	2.3	1897	Hong Kong, China	Frt.			Cia. Gen. Tabacos de Filipinas.	Do.
St. s.	⁴ ANTONIO	3,202	1,625	95.4	12.8	8.6	1892	Newcastle, England	Frt.	52	1,586	Vicente Madrigal	Do.
St. s.	⁵ Antonio Cosin	135	70	32.8	6.0	2.4	1902	Hong Kong, China	Frt.	32	141	The Cebu Navigation Co.	Cebu, P. I.
St. s.	Antonio Lopez	135	60	31.9	5.8	1.8	1886	Philippine Islands	Frt.	6	225	Cia. Gen. Tabacos de Filipinas.	Manila, P. I.
St. s.	⁶ Argus	1,009	639	220.0	31.7	14.8	1901	England	Frt.	40		Vicente Madrigal	Do.
St. s.	⁷ Aurora P	38	26	24.8	4.1	2.0	1914	Philippine Islands	Frt.	10	63	Basilan Transportation Co.	Zamboanga, P. I.
St. s.	⁸ Balayan	287	150	38.5	7.0	3.8	1918	Japan	Pas.	28	178	Vicente Javier	Manila, P. I.
St. s.	Balintawak	29	18	18.0	3.9	1.9	1921	do	Frt.	9	67	Francisco Icasiano	Do.
St. s.	⁹ Binacod	22	12	19.7	3.5	1.7	1901	Hong Kong, China	Frt.	9	60	Cel. Phil. & En. Icasiano	Do.
St. s.	¹⁰ BOHOL	895	536	61.5	9.2	4.9	1882	Glasgow, Scotland	Frt.	49	595	Compañia Maritima	Do.
St. s.	<i>Botinao</i>	247	128	40.5	7.4	2.5	1884	Paisley, Scotland	Pas.	29	273	The Cebu Navigation Co.	Cebu, P. I.
St. s.	¹¹ Brongan	886	647	57.8	8.6	5.0	1884	Germany	Frt.	54	304	Atlantic, Gulf & Pacific Co. of Manila.	Manila, P. I.
St. s.	¹² Bulusan	16	9	16.2	3.2	1.4	1901	Philippine Islands	Frt.	8	45	City of Manila, P. I.	Do.
St. s.	¹³ C. M. Swift	29	18	19.0	3.2	1.9	1896	Siam	Frt.		46	Jose Hernandez	Iloilo, P. I.
St. s.	CALLAO	172	91	35.4	5.7	2.6	1923	Philippine Islands	Frt.			Miguel Ugarte	Zamboanga, P. I.
St. s.	¹⁴ Camiguin	59	26	25.3	4.3	2.5	1899	Hong Kong, China	Frt.	22	93	Yap Anton Bros.	Cebu, P. I.
St. s.	¹⁵ CAMPEADAR	392	156	44.1	8.1	4.8	1916	Shanghai, China	Tow.		869	Visayan Stevedoring Transp. Co.	Iloilo, P. I.
St. s.	¹⁶ Capalonga	28	18	19.6	3.5	1.9	1919	Philippine Islands	Frt.	9	46	Atlantic Gulf Pacific Co.	Manila, P. I.
St. s.	¹⁷ Capitan Luis	607	315	48.1	8.3	5.4	1913	Hong Kong, China	Frt.	49	517	T. R. Yangco	Do.
St. s.	¹⁸ Captain Gallarza	92	49	29.8	5.1	2.8	1902	Philippine Islands	Frt.	23	135	La Naviera Filipina (Inc.)	Cebu, P. I.
St. s.	Carbon	10	7	12.2	2.8	1.4	1926	do	Frt.	4	33	Vicente Madrigal	Manila, P. I.
St. s.	Caridad	35	17	21.5	4.1	1.9	1900	Hong Kong, China	Frt.	14	193	W. W. Harris	Cebu, P. I.
St. s.	Carmen	37	18	21.0	3.9	1.9	1900	do	Frt.	8	75	Compañia Maritima	Manila, P. I.
St. s.	Carmencita	20	11	17.5	3.6	1.5	1901	Philippine Islands	Pas.	7	58	Philippine R. R. Co.	Iloilo, P. I.
St. s.	Carriedo	36	18	17.8	4.4	2.1	1894	do	Frt.	7	31	Tren de Aguadas	Manila, P. I.
St. s.	¹⁹ CAYETANO ARELLANO	190	100	40.7	8.3	2.3	1925	Hong Kong, China	Frt.	17	506	Teodoro R. Yangco	Do.
St. s.	²⁰ Cazador	47	30	21.8	3.6	2.1	1899	do	Tow.	15	75	Visayan Stevedoring Transp. Co.	Iloilo, P. I.
St. s.	²¹ Cebu	1,408	804	76.4	10.3	5.6	1900	Bremerhaven, Germany	Pas.	72	895	Compañia Maritima	Manila, P. I.
St. s.	CHICAGO	44	24	23.1	4.1	2.2		Hong Kong, China	Frt.	9	74	Jose Ruiz Lanzarote	Do.

¹ Formerly st. s. Hoangho.
² Formerly st. s. Alpine Eagle.
³ Formerly st. s. Don Jose.
⁴ Formerly (a) Br. st. s. Abarenda.
(b) U. S. S. Abarenda.
⁵ Formerly st. s. Jaime Vano.
⁶ Formerly st. s. Yeoman.
⁷ Formerly st. s. Basilan
(a) Hizon Rodriguez.
⁸ Formerly st. s. (b) Hamashima.
(c) Aurora O.

⁹ Formerly st. s. Tanimik.
¹⁰ Formerly (a) Br. st. s. Macalister.
(b) st. s. Belgika.
¹¹ Formerly st. s. Euzkadi.
¹² Formerly st. s. Earnshaws 4.
¹³ Formerly st. s. Fani.
¹⁴ Formerly st. s. Pescador.
¹⁵ Formerly st. s. Iliá Mourometz

¹⁶ Formerly st. s. (a) Marietta.
(b) Dewey.
¹⁷ Formerly st. s. Jade.
¹⁸ Formerly st. s. Dalopaon.
¹⁹ Formerly st. s. Batwan.
²⁰ Formerly st. s. Montenegros.
²¹ Formerly st. s. Nuen Tung.

Rig	Name of vessel	Tonnage		Dimensions			Built		Service	Crew	Indicated horse-power	Owner	Home port
		Gross	Net	Length	Breadth	Depth	When	Where					
PHILIPPINE ISLANDS—Contd.													
<i>Steam vessels—Contd.</i>													
(5 tons net and over)													
				<i>Meters</i>	<i>Meters</i>	<i>Meters</i>							
St. s.	¹ Chuan Chow	32	21	21.5	4.0	2.0	1900	Hong Kong, China	Frt.	12	60	Mindanao Lumber Co.	Zamboanga, P. I.
St. s.	CHURRUCA	788	486	58.1	8.0	5.1	1878	New Castle, England	Pas.	53	894	Ty Camco Sobrino	Manila, P. I.
St. s.	² Colette	40	27	22.9	4.2	2.0	1903	Hong Kong, China	Tow.	9	93	Luzon Stevedoring Co.	Do.
St. s.	COLUMBIA	61	30	21.9	4.4	2.3	1901	do.	Frt.	11	117	Atlantic, Gulf & Pacific Co. of Manila.	Do.
St. s.	COMPANIA DE FILIPINAS.	797	458	54.9	9.2	6.5	1890	Renfrew, Scotland	Pas.	45	736	Com. Gen. Tabacos de Filipinas.	Do.
St. s.	³ Concha	45	22	21.8	4.0	1.8	1922	Philippine Islands	Tow.	15	95	Visayan Stevedoring Transp. Co.	Iloilo, P. I.
St. s.	CONSUELO	4,669	2,819	114.3	14.1	9.1	1890	Glasgow, Scotland	Frt.	66	3,000	Vicente Madrigal	Manila, P. I.
St. s.	⁴ DANAO	57	39	26.1	4.5	2.1	1925	Philippine Islands	Frt.	15	40	Antonio Menchaca	Do.
St. s.	DAYAO	1,204	704	73.0	10.0	4.0	1922	Haiphong, China	Frt.	61	800	Mariano Cu Unjieng	Do.
St. s.	DOMINGA A.	1,204	704	73.0	10.0	4.0	1922	do.	Frt.	61	785	do.	Do.
St. s.	Don Antonio	39	19	21.7	4.3	1.9	1907	do.	Frt.	16	93	Viuda Hijo de P. P. Roxas	Cebu, P. I.
St. s.	DON JOSE	6,497	3,783	135.9	16.1	9.3	1899	Belfast, Ireland	Frt.	65	3,017	Vicente Madrigal	Do.
St. s.	Don Leon	26	16	19.9	3.6	1.8	-----	Hong Kong, China	Frt.	9	61	Mrs. Basilia Medina	Manila, P. I.
St. s.	Don Luciano	232	100	41.1	7.3	2.2	1926	Shanghai, China	Frt.	18	512	T. R. Yangco	Cebu, P. I.
St. s.	Doña Dominga	111	52	36.1	6.5	1.8	1891	Philippine Islands	Tow.	9	210	T. R. Yangco	Manila, P. I.
St. s.	DOÑA RAMONA	183	93	32.4	6.3	2.9	1914	Shanghai, China	Frt.	24	350	T. R. Yangco	Do.
St. s.	¹⁰ DON JUAN O	498	257	45.7	7.4	4.9	1902	Lubeck	Frt.	35	164	Rio y Olabarrieta	Do.
St. s.	¹¹ Dos Hermanos	838	540	61.0	8.2	5.2	1882	Glasgow, Scotland	Pas.	55	506	Gutierrez Hermanos	Do.
St. s.	Drake	27	16	20.1	3.9	1.6	1906	Philippine Islands	Frt.	-----	-----	Philippine R. R. Co.	Iloilo, P. I.
St. s.	Earnshaws No. 3	16	9	16.2	1.2	1.4	1900	do.	Tow.	5	48	Earnshaw Docks & H. Iron Works.	Manila, P. I.
St. s.	EARNSHAW NO. 5	28	19	17.7	3.2	1.6	1904	do.	Tow.	6	40	do.	Do.
St. s.	¹² Esperanza	247	118	39.0	5.8	3.7	1890	do.	Tow.	32	40	Visayan Stevedoring Transp. Co.	Iloilo, P. I.
St. s.	⁸ Esperanza P.	42	28	24.4	4.2	2.1	-----	Hong Kong	Frt.	10	75	Antonio Pardo	Zamboanga, P. I.
St. s.	Estrella	32	21	19.4	4.6	1.8	1901	Philippine Islands	Tow.	8	58	El Varadero de Manila	Manila, P. I.
St. s.	¹⁴ F. Escañó	452	244	54.8	8.2	3.6	1911	Sandakan, British North Borneo.	Pas.	43	345	La Naviera Filipina	Cebu, P. I.
St. s.	¹⁴ FERNANDEZ HERMANOS.	742	482	54.7	8.9	3.7	1895	Dundee, Scotland	Frt.	51	538	Compania Maritima	Manila, P. I.
St. s.	¹⁵ FLORENCE D.	2,638	1,518	75.4	13.2	7.8	1919	Superior, Wis. (U. S. A.)	Frt.	52	1,404	Cad. Gib. Lumber Co.	Do.
St. s.	Fundador	50	20	20.0	4.7	2.1	1925	Philippine Islands	Frt.	15	93	Visayan Stevedoring Transp. Co.	Iloilo, P. I.
St. s.	GAMECOCK II	32	21	16.4	4.1	2.1	1912	Hong Kong, China	Frt.	9	93	Standard Oil Co. (N. Y.)	Manila, P. I.
St. s.	GENERAL LAWTON	124	49	33.5	7.0	1.9	1909	do.	Frt.	21	199	T. R. Yangco	Do.
St. s.	Gertrude	27	16	18.1	4.0	2.0	1912	do.	Tow.	9	94	Luzon Stevedoring Co.	Do.
St. s.	¹⁶ GIFFORD JONES	208	152	41.4	6.7	2.1	1875	New Castle, England	Frt.	33	163	Agusan Coconut Co.	Cebu, P. I.
St. s.	¹⁷ Gladiator	44	30	23.2	4.2	2.1	1916	Philippine Islands	Frt.	15	80	Visayan Stevedoring Transp. Co.	Iloilo, P. I.
St. s.	¹⁸ Gutierrez II	42	20	22.9	4.0	2.1	1900	Hong Kong, China	Frt.	12	76	Gutierrez Hermanos	Manila, P. I.
St. s.	¹⁹ H. I. R.	249	157	41.1	7.6	3.2	1902	Shanghai, China	Frt.	26	303	Hijos de I. de la Rama	Iloilo, P. I.
St. s.	Halcon	10	7	12.2	2.8	1.6	1927	Philippine Islands	Frt.	5	33	Enrique Massip	Do.
St. s.	Helen	39	27	21.3	4.2	1.9	1914	Hong Kong, China	Tow.	9	103	Luzon Stevedoring Co.	Do.

St. s.	Hornet	15	8	16.2	3.2	1.5	1909	Philippine Islands	Fr.	8	23	Pampanga Su. Develop. Co.	Manila, P. I.
St. s.	Industry	32	22	20.4	3.8	2.0	1902	Hong Kong, China	Fr.	10	60	Atlantic, Gulf & Pacific Co. of Manila.	Do.
St. s.	Isabel	20	13	17.6	3.4	1.5	1897	Philippine Islands	Fr.	7	46	Cia. Gen. Tabacos de Filipinas.	Do.
St. s.	¹⁰ Isabela	179	95	36.5	5.9	2.7	1893	Hong Kong, China	Pas.	35	185	Eleuteria Veloso	Cebu, P. I.
St. s.	¹¹ ISIDORO PONS	1,027	552	68.2	9.7	5.6	1896	Cadiz, Spain	Pas.	47	774	Cia. Gen. Tabacos de Filipinas.	Manila, P. I.
St. s.	¹² Itoilo	560	317	50.0	9.2	4.8	1898	Holland	Fr.	37	878	Hijos de L. de Las Rama	Iloilo, P. I.
St. s.	J. BUSTAMANTE	1,074	461	67.6	9.7	4.6	1904	Cadiz, Spain	Pas.	7	1,070	Philippine Government	Manila, P. I.
St. s.	J. H. Pardee	31	21	18.9	4.4	2.1	1918	Philippine Islands	Fr.	7	51	Philippine R. R. Co.	Zamboanga, P. I.
St. s.	¹³ Jolo	825	525	63.2	7.9	3.6	1887	Scotland	Fr.	46	1,110	Compañia Maritima	Manila, P. I.
St. s.	Kaibigan	123	66	39.7	6.3	2.1	1901	Hong Kong, China	Fr.	16	228	T. R. Yangco	Do.
St. s.	¹⁴ Katabangan	37	16	19.7	4.7	2.1	1922	Philippine Islands	Fr.	9	114	Marcelo Tansengeo	Do.
St. s.	Kathleen	60	33	20.0	4.8	2.2	1900	Hong Kong, China	Tow.	9	76	Luzon Stevedoring Co.	Do.
St. s.	¹⁵ Kiat Lim	61	35	24.3	4.3	2.4	1903	do	Fr.	20	93	Leonor Eschauz	Iloilo, P. I.
St. s.	¹⁶ Kim-Kiat	107	66	31.5	5.7	2.7	1901	Philippine Islands	Fr.	25	135	Chua. Goc. Pin. & Co.	Manila, P. I.
St. s.	¹⁷ Kim Ling	165	91	38.0	6.5	2.9	1904	Sandakan	Fr.	28	120	Santiago Carrion	Do.
St. s.	Lambert	32	14	21.0	3.8	1.6	1897	Hong Kong, China	Fr.	7	40	Walter A. Smith	Zamboanga, P. I.
St. s.	¹⁸ Lam-an	17	11	15.3	3.7	1.5	1914	do	Fr.	7	40	Candidong Sero	Do.
St. s.	¹⁹ LEYTE	893	414	63.8	8.6	4.6	1878	Paisley, Scotland	Fr.	55	615	Compañia Maritima	Manila, P. I.
St. s.	²⁰ Libertad	27	14	20.4	3.8	2.0	1901	Hong Kong, China	Fr.	5	69	Henry Hubbell	Zamboanga, P. I.
St. s.	²¹ Libertador	29	17	19.9	3.8	1.9	1899	do	Fr.	12	69	Visayan Stevedoring Transp. Co.	Iloilo, P. I.
St. s.	Louisville	29	19	21.4	4.0	1.9	1901	do	Fr.	9	78	Carmen G. de Cordova	Manila, P. I.
St. s.	²² Lourdin	14	6	14.6	2.9	1.8	1923	Philippine Islands	Fr.	9	48	F. Gasigan & N. Garcia	Do.
St. s.	Luz	57	39	26.1	4.5	2.1	1924	do	Fr.	13	100	Jose Ma. Duarte	Do.
St. s.	Luzon	1,679	892	78.3	11.2	4.9	1905	Lubeck, Germany	Pas.	75	1,080	Compañia Maritima	Do.
St. s.	²³ Macteria	6,580	4,145	137.1	16.2	9.4	1899	England	Fr.	68	50	Vicente Madrigal	Do.
St. s.	Mactau	19	14	15.0	4.5	2.1	1920	Philippine Islands	Fr.	5	50	Opon Ship & Launch Co.	Cebu, P. I.
St. s.	²⁴ MACTAN	2,057	1,270	300.0	40.5	20.0	1899	Walker-on-Tyne, England.	Fr.	85	85	Compañia Maritima	Manila, P. I.
St. s.	Madali	105	54	33.7	6.0	1.6	1901	Hong Kong, China	Fr.	16	94	Visayan Stevedore Transportation Co.	Iloilo, P. I.
St. s.	²⁵ Magallanes	1,375	832	73.6	9.9	6.7	1880	New Castle, England	Pas.	56	745	Gutierrez Hermanos	Do.
St. s.	Magapit	135	80	32.0	5.7	1.8	1901	do	Fr.	16	225	Comp. Gral de Tab. de Fil.	Do.
St. s.	Magdapio	37	18	20.0	4.1	2.2	1923	Philippine Islands	Fr.	9	96	Rogaciano A. Cosio	Do.
St. s.	²⁶ Manolin	36	19	21.0	4.3	1.7	1911	do	Fr.	27	146	Mercedes M. de Sagarbarrea	Cebu, P. I.
St. s.	Manzano Yap Tico	98	49	32.4	5.4	2.5	1898	Hong Kong, China	Fr.	27	146	Yldefonso Tanbunting	Do.
St. s.	Maria	44	42	27.4	4.1	2.0	1901	do	Fr.	28	126	Comp. Gral de Tab. de Fil.	Iloilo, P. I.
St. s.	²⁷ Maria Teresa	198	102	32.0	6.1	2.3	1924	Manila, P. I.	Fr.	28	126	Antonio Prieto	Manila, P. I.
St. s.	²⁸ Marta	38	19	21.0	3.9	2.0	1901	Philippine Islands	Fr.	9	93	Leonardo Guizon y Pablo	Do.
St. s.	²⁹ Masbate	305	144	42.4	7.6	3.5	1924	do	Fr.	35	300	T. R. Yangco	Do.
St. s.	³⁰ MAUBAN	1,252	790	69.7	10.5	5.4	1900	Campbeltown, Scotland	Pas.	49	846	Tabacalera S. S. Co.	Do.
St. s.	May-C	13	8	15.2	3.2	1.3	1895	Hong Kong, China	Fr.	8	36	Ampil & Co.	Do.
St. s.	³¹ MAYON	277	170	45.9	6.7	2.9	1911	do	Fr.	39	709	Manila R. R. Co.	Do.

¹ Formerly st. s. Isa-belita.
² Formerly st. s. American Eagle.
³ Formerly st. s. Polee.
⁴ Formerly ^a Br. st. s. Scindia.
⁵ Formerly ^b U. S. S. Ajax.
⁶ Formerly st. s. Wheeler.
⁷ Formerly st. s. Florida.
⁸ Formerly Dutch st. s. Stentor.
⁹ Formerly st. s. Li Hai.
¹⁰ Formerly st. s. Dolores III.
¹¹ Formerly st. s. Midget.
¹² Formerly st. s. Antonio Muñoz.
¹³ Formerly st. s. Bohol.
¹⁴ Formerly st. s. Panglima.
¹⁵ Formerly st. s. Juno.
¹⁶ Formerly st. s. Lake Farmingdale.

¹⁷ Formerly st. s. Tayabas.
¹⁸ Formerly st. s. Consesa.
¹⁹ Formerly st. s. Iroquois.
²⁰ Formerly ship J. W. Wendt.
²¹ Formerly st. s. ^a Montserrat.
²² Formerly st. s. ^b Chin Shan.
²³ Formerly st. s. Tarlac.
²⁴ Formerly st. s. ^a Svir.
²⁵ Formerly st. s. ^b Sugbo.
²⁶ Formerly st. s. Singbe.
²⁷ Formerly st. s. Cosmopolitan.
²⁸ Formerly st. s. Nautilus.
²⁹ Formerly st. s. Sabah.
³⁰ Formerly st. s. Maria.
³¹ Formerly st. s. Carmen.

³² Formerly st. s. Romulus.
³³ Formerly st. s. Frisco.
³⁴ Formerly st. s. Josephine.
³⁵ Formerly st. s. San Nicolas.
³⁶ Formerly st. s. ^a Yazoo.
³⁷ Formerly st. s. ^b Marudu.
³⁸ Formerly st. s. Yangtze.
³⁹ Formerly British st. s. ^a Moura.
⁴⁰ Formerly British st. s. ^b Hai Hong.
⁴¹ Formerly st. s. Libelle.
⁴² Formerly st. s. Des Moines.
⁴³ Formerly st. s. Serantes.
⁴⁴ Formerly st. s. Juanito.
⁴⁵ Formerly st. s. Tablas.
⁴⁶ Formerly st. s. Luis Rafael Yangco.

Rig	Name of vessel	Tonnage		Dimensions			Built		Service	Crew	Indicated horse-power	Owner	Home port
		Gross	Net	Length	Breadth	Depth	When	Where					
PHILIPPINE ISLANDS—Contd.													
<i>Steam vessels—Contd.</i>													
<i>(5 tons net and over)</i>													
				<i>Meters</i>	<i>Meters</i>	<i>Meters</i>							
St. s.	¹ Messenger.....	16	11	16.0	3.5	1.4	1897	Hong Kong, China	Frt.	8	38	Atlantic, Gulf & Pacific Co.	Manila, P. I.
St. s.	² Micaela.....	166	87	34.0	6.3	2.6	1898	do.	Frt.	26	183	J. Leon Gonzales	Do.
St. s.	³ Micky.....	35	17	19.4	3.9	1.9	1900	do.	Tow.	9	93	Findlay-Millar Timber Co.	Do.
St. s.	Mindanao.....	341	168	41.1	7.6	3.2	1903	Shanghai, China	Frt.	28	303	La Naviera Filipina	Cebu, P. I.
St. s.	⁴ Mindanao III.....	86	39	28.0	6.0	2.0	1901	Hong Kong, China	Frt.	28	151	Francisco Barrio, jr.	Zamboanga, P. I.
St. s.	Mindoro.....	346	89	42.4	7.6	3.5	1903	Shanghai, China	Frt.	37	303	Philippine Government	Manila, P. I.
St. s.	⁵ MISAMIS.....	222	117	40.7	6.1	2.9	1895	Glasgow, Scotland	Frt.	35	271	Porsfirio Yu Singco	Cebu, P. I.
St. s.	Mobile.....	39	22	24.6	3.9	1.9	1912	Philippine Islands	Frt.	11	15	Port Lebak Lumber Co.	Zamboanga, P. I.
St. s.	MOÑANES.....	385	210	45.4	7.6	3.1	1889	Liverpool, England	Frt.	31	538	T. R. Yangco	Manila, P. I.
St. s.	Moroen.....	21	10	16.3	3.1	1.7	1902	Hong Kong, China	Frt.	6	47	Leonor Echauz	Iloilo, P. I.
St. s.	Mundaca.....	99	54	32.4	6.6	2.3	1865	Southampton, England	Frt.	15	135	Leopoldo Criado	Cebu, P. I.
St. s.	⁶ Naga.....	51	31	24.1	4.1	2.2	1900	Singapore, China	Frt.	16	78	Francisco J. Jonzales	Manila, P. I.
St. s.	NEGROS.....	2,000	900	270.0	39.0	26.0	1908	Dundee, Scotland	Frt.	89	565	Compañia Maritima	Do.
St. s.	⁷ NEIL MACLEOD.....	1,075	638	64.2	9.3	7.2	1875	Sunderland, England	Frt.	54	611	do.	Do.
St. s.	Nena.....	51	32	24.6	4.3	2.3	1903	Hong Kong, China	Tow.	15	95	Ampio & Co.	Do.
St. s.	⁸ Nening.....	36	23	23.7	4.1	1.6	1903	do.	Frt.	9	84	Angel, Jose	Do.
St. s.	⁹ Ntra. Sra. de Alba.....	1,343	667	75.4	9.6	5.2	1878	New Castle, England	Frt.	65	987	Hercules Lumber Co.	Do.
St. s.	¹⁰ NUESTRA SEÑORA DE BEGOÑA.....	496	223	44.6	8.2	4.0	1899	Paisley, Scotland	Pas.	34	383	Consuelo L. de Prieto	Do.
St. s.	<i>Nuestra Señora del Carmen.</i>	316	167	45.0	7.4	3.4	1890	do.	Pas.	45	378	Compañia Maritima	Do.
St. s.	NTRA. SBA. DE LA PAZ.....	248	118	38.4	7.4	2.8	1925	Hong Kong, China	Frt.	29	183	Genato & Co. (Ltd.)	Do.
St. s.	Ntra Sra. del Rosario.....	398	107	160.0	28.1	11.2	1929	do.	Frt.			Genato & Co.	Do.
St. s.	Nuestra Señora de la Soledad.....	107	52	31.5	5.6	2.5	1921	Philippine Islands	Frt.	29	135	F. Barrios, jr.	Zamboanga, P. I.
St. s.	Ora.....	15	10	15.2	3.2	1.6	1898	do.	Frt.	7	36	Alfonso E Ong Chua	Do.
St. s.	Oriente.....	35	22	20.4	4.3	1.8	1899	do.	Tow.	9	94	Ampil & Co.	Manila, P. I.
St. s.	Pacita.....	66	37	30.5	4.5	2.3	1887	do.	Frt.			Lim Ponzo Navigation Co.	Iloilo, P. I.
St. s.	¹¹ Palawan.....	69	45	29.1	4.1	2.1	1896	Hong Kong, China	Frt.	22	113	Visayan Stevedore-Transportation Co.	Do.
St. s.	¹² PANAY.....	1,871	1,041	84.2	11.6	5.0	1912	New Castle, England	Pas.	86	360	Compañia Maritima	Manila, P. I.
St. s.	Pasig.....	54	38	21.8	4.5	2.2	1898	Philippine Islands	Frt.	7	76	Tren de Aguadas	Do.
St. s.	Patro.....	12	5	14.8	3.3	1.4	1883	do.	Frt.	6	35	Cent. Azucarera de la Carlota	Iloilo, P. I.
St. s.	¹³ Pedring.....	14	8	16.1	3.4	1.6	1904	Hong Kong, China	Frt.	8	51	Francisco Icasiano	Manila, P. I.
St. s.	¹⁴ Peking.....	154	77	33.1	6.3	2.3	1901	Philippine Islands	Frt.	28	187	Leo Teng Siu y Martinez	Do.
St. s.	Pepe.....	33	21	20.9	3.9	2.1	1900	Hong Kong, China	Frt.	9	76	Comp. Gral. de Tab. de Fil.	Do.
St. s.	Peping.....	9	6	12.2	2.9	1.3	1926	Philippine Islands	Frt.	4	33	Vicente Madrigal	Do.
St. s.	Pepito.....	22	11	17.8	3.2	1.7	1901	do.	Frt.	7	33	Jose Velasco	Zamboanga, P. I.
St. s.	Pescador I.....	12	5	14.0	2.8	1.6	1918	do.	Tow.	8	36	Visayan Stevedoring Transp. Co.	Iloilo, P. I.
St. s.	¹⁴ Perla.....	325	180	38.2	7.9	3.6	1912	do.	Frt.	37	240	V. Versosa & Ruiz y Reman-teria	Manila, P. I.
St. s.	Picket.....	99	58	30.0	6.6	2.3	1899	Shanghai, China	Frt.	22	150	La Naviera Filipina	Cebu, P. I.
St. s.	Pma. Concepcion.....	91	47	28.0	4.8	2.5	1894	Hong Kong, China	Frt.	21	148	Jose S. Lopez	Manila, P. I.
St. s.	POMPEY.....	1,303	610	72.3	10.6	4.4	1897	Sunderland, England	Frt.	54	1,077	National Development Co.	Do.
St. s.	¹⁵ Port Lamon.....	9	6	12.2	2.9	1.3	1926	Philippine Islands	Frt.	4	33	Port Lamon Lumber Co. (Inc.)	Do.
St. s.	Port Lebak.....	444	214	45.0	8.3	4.5	1919	Japan	Frt.	27	317	Wakefield S. S. Co.	Do.

St. s.	R. Melliza	184	105	40.2	6.7	2.8	1889	Philippine Islands	Frt.	35	324	Cebu Navigation Co.	Cebu, P. I.
St. s.	Reginita	54	35	25.0	5.0	2.1	1893	do	Frt.	20	78	Simon Barcelo	Iloilo, P. I.
St. s.	¹⁷ REGULUS	1,159	652	229.3	35.8	14.9	1911	Belgium	Frt.	54	142	Vicente Madrigal	Manila, P. I.
St. s.	Reilly	35	17	21.7	4.2	2.0		Hong Kong, China	Frt.	13	76	Sta. C. Lumber Co.	Do.
St. s.	¹⁸ Restless	29	17	20.0	3.9	1.5	1898	Philippine Islands	Tow.	9	96	Luzon Stevedoring Co.	Do.
St. s.	¹⁹ Retriever	42	23	23.1	4.3	2.0	1900	Hong Kong, China	Frt.			Insular Lumber Co.	Do.
St. s.	Rosario	48	31	21.3	4.9	2.4	1916	Philippine Islands	Frt.	11	118	Vicente Madrigal	Do.
St. s.	Rosita	14	8	14.7	3.0	1.4	1889	do	Frt.	8	60	Angel Jose	Do.
St. s.	²⁰ Sabah	211	137	38.2	6.5	2.8	1904	Sandakan, British North Borneo.	Frt.			South Philippine S. S. Co.	Zamboanga, P. I.
St. s.	SALVADOR II	322	186	38.4	7.3	3.8	1904	Osaka, Japan	Frt.	28	558	Visayan Stevedore Transp. Co.	Iloilo, P. I.
St. s.	²¹ SALVAGER	2,368	1,518	75.4	13.2	7.8	1919	United States	Frt.	39	1,403	Atlantic Gulf & Pacific Co. of Manila.	Manila, P. I.
St. s.	²² Samal	320	183	43.2	7.9	3.4	1905	Philippine Islands	Frt.	40	222	Compania Maritima	Do.
St. s.	Samar	301	139	42.2	7.5	3.2	1903	Shanghai, China	Frt.	38	303	Manila R. R. Co.	Do.
St. s.	SAN ANDRES	19	12	17.7	3.5	1.6	1900	Philippine Islands	Frt.	7	45	Joseph Reich	Do.
St. s.	²³ SAN ANTONIO	104	40	34.5	5.3	2.7	1913	do	Frt.	27	136	Vicente Madrigal	Do.
St. s.	²⁴ SAN CAYENTANO	87	44	27.6	5.1	2.5	1897	Hong Kong, China	Frt.	20	117	J. Leon Gonzalez	Cebu, P. I.
St. s.	San Carlos III	474	269	45.2	7.2	4.6	1874	Scotland	Frt.	45	375	Severo Eugenio Co.	Do.
St. s.	²⁵ San Fernando	237	153	39.7	6.7	2.5	1908	Hong Kong, China	Tow.			Visayan Stevedore Transp. Co.	Iloilo, P. I.
St. s.	²⁶ SAN ISIDORO	367	184	45.7	7.9	2.9	1901	Scotland	Tow.	49	222	do	Do.
St. s.	²⁷ San Jacinto	331	194	39.4	7.1	3.4	1925	Philippine Islands	Frt.	31	420	do	Do.
St. s.	²⁸ San Miguel IX	244	113	33.0	7.8	3.0	1902	Sandakan, British North Borneo.	Frt.			do	Do.
St. s.	San Nicolas	383	225	46.8	7.9	3.7	1897	Manila, P. I.	Frt.	39	240	do	Do.
St. s.	San Pablo	21	7	16.6	3.5	1.7	1915	do	Frt.	8	54	A. Vicencio y Vicencio	Manila, P. I.
St. s.	²⁹ San Pedro	814	458	50.1	10.8	3.5	1899	Aberdeen, Wash.	Frt.	40	229	Hercules Lumber Co. (Inc.)	Do.
St. s.	³⁰ SIRIUS	2,500	1,800	300.2	31.1	22.3	1906	Belfast, Ireland	Frt.			Vicente Madrigal	Do.
St. s.	³¹ Sorsogon	1,236	812	63.7	9.0	7.4	1863	Dundee, Scotland	Pas.	50	462	Ynchausti S. S. Co.	Do.
St. s.	³² Southern Trader	2,638	1,518	75.4	13.2	7.8	1919	Ohio	Pas.	46	1,404	Manila Finance & Discount Corporation.	Do.
St. s.	SWIFT	35	22	21.4	4.1	2.3	1900	Philippine Islands	Frt.	8	93	Carmen G. de Cordova	Do.
St. s.	Sylvia	31	21	17.9	4.3	2.0	1813	Hong Kong, China	Tow.	9	95	Luzon Stevedoring Co.	Do.
St. s.	TAGADITO	105	54	33.7	6.0	1.6	1902	do	Frt.	14	93	Visayan Stevedore Transportation Co.	Iloilo, P. I.
St. s.	TALIM	36	21	19.8	3.8	1.9		Philippine Islands	Frt.	9	103	C. E. Haygood	Manila, P. I.
St. s.	³³ Tamaraw	168	86	38.5	6.4	2.5	1901	Hong Kong, China	Frt.	26	158	Irineo Facundo	Do.
St. s.	Tenerife	11	5	14.2	2.7	1.4	1900	do	Frt.			P. G. Vazquez and Marcelo G. Vazquez.	Iloilo, P. I.
St. s.	Tirso Lizarraga	123	75	32.0	6.2	2.5	1893	do	Frt.	31	138	E. Uy Godinez	Cebu, P. I.
St. s.	³⁴ Tong Yek	446	242	47.8	7.8	3.9	1906	Manila, P. I.	Frt.	34	36	Siy Cong Bieng & Co.	Manila, P. I.
St. s.	³⁵ Tony P.	24	12	17.3	3.6	1.5	1901	Philippine Islands	Frt.	6	59	Basilian Transportation Co.	Zamboanga, P. I.
St. s.	³⁶ Totoy	13	8	14.5	2.9	1.6	1898	do	Frt.	8	36	Leon Chua Yaw	Manila, P. I.
St. s.	Trueno	24	13	19.7	3.7	1.7	1894	do	Frt.			Ynchausti & Co.	Iloilo, P. I.
St. s.	³⁷ Tubig	23	17	16.9	3.7	1.7	1904	do	Frt.	7	87	Bailey Stevedoring Co.	Manila, P. I.
St. s.	ULISSES	461	222	41.3	8.1	3.6	1912	Moscow, Russia	Frt.	31	593	Jose Luis Javier	Do.

- ¹ Formerly st. s. Buffalo.
² Formerly st. s. Buenasuerta.
³ Formerly st. s. Alexandra.
⁴ Formerly st. s. Mayo.

- ⁵ Formerly st. s. ^a Batangueño.
^b Alfred.
^c Ho Leong.
^d Aline (yacht).

- ⁶ Formerly st. s. Amella.
⁷ Formerly st. s. Salvadora.
⁸ Formerly st. s. Harbor 5.
⁹ Formerly st. s. Liscum.
¹⁰ Formerly st. s. Peng Lin.
¹¹ Formerly st. s. Isobel.
¹² Formerly st. s. Waterford.
¹³ Formerly st. s. Petrel.

- ¹⁴ Formerly st. s. ^a Lemery.
^b Cevantes.
^c Nuestra Señora de Gracia.

- ¹⁵ Formerly st. s. Dña. Ramona.
¹⁶ Formerly st. s. No. 1.
¹⁷ Formerly st. s. Ihumata.
¹⁸ Formerly st. s. J. Rodriguez.
¹⁹ Formerly st. s. Guy Howard.
²⁰ Formerly st. s. ^a W. P. Clark.
^b Robert K.
²¹ Formerly st. s. Lake Gilpen.
²² Formerly st. s. Garcia Pitogo.
²³ Formerly st. s. N. S. S. Paragua.
²⁴ Formerly st. s. Research.
²⁵ Formerly st. s. Aton.
²⁶ Formerly st. s. San Carlos II.

- ²⁷ Formerly st. s. Romblon.
²⁸ Formerly st. s. Iman.
²⁹ Formerly st. s. San Pedro (116396).
³⁰ Formerly st. s. Suva
³¹ Formerly ^a sch. Antonio Macleod.
^b st. s. Loch Garry.
³² Formerly st. s. ^a Helen C.
^b Euskadi.
³³ Formerly st. s. Ramoncito.
³⁴ Formerly st. s. Constancia.
³⁵ Formerly st. s. ^a Commillas II.
^b Zambo.
³⁶ Formerly st. s. Phil.
³⁷ Formerly st. s. Waterwagon.

Rig	Name of vessel	Tonnage		Dimensions			Built		Service	Crew	Indicated horse-power	Owner	Home port
		Gross	Net	Length	Breadth	Depth	When	Where					
PHILIPPINE ISLANDS—Contd.													
<i>Steam vessels—Contd.</i>													
<i>(5 tons net and over)</i>													
				<i>Meters</i>	<i>Meters</i>	<i>Meters</i>							
St. s.	UNION.....	1,843	915	75.7	12.2	6.9	1890	Vegesack, Germany.....	Frt.	50	819	Vicente Madrigal.....	Manila, P. I.
St. s.	Ventura.....	41	15	21.4	4.0	2.0	1899	Philippine Islands.....	Frt.	9	93	Mariano H. Lim.....	Do.
St. s.	Venus.....	1,050	554	64.0	9.0	4.8	1883	Dundee, Scotland.....	Pas.	67	462	Ynchausti S. S. Co.....	Do.
St. s.	Vicking.....	1,230	679	65.2	13.6	5.3	1920	California.....	Frt.	29	524	Interisland Steamship Co.....	Do.
St. s.	Victoria.....	49	31	20.5	4.1	2.1	1898	Philippine Islands.....	Frt.	9	75	Ampil & Co.....	Do.
St. s.	Vigilante.....	99	53	30.2	4.8	2.3	1909	do.....	Frt.	21	187	John B. Amazeen.....	Do.
St. s.	VISAYAS.....	516	283	50.7	7.9	4.3	1884	Low Walker, England.....	Frt.	49	461	Juan Sandoval. Go Juanco.....	Cebu, P. I.
St. s.	Visayas.....	1,251	688	69.6	10.8	4.7	1911	Campbelltown.....	Frt.	55	776	do.....	Do.
St. s.	Vizcaya.....	1,248	779	66.2	9.4	5.3	1890	Hamburg, Germany.....	Frt.	77	636	Ynchausti S. S. Co.....	Manila, P. I.
St. s.	YUSINGCO.....	1,027	585	60.7	9.2	4.7	1892	Sunderland, Eng.....	Frt.	48	871	Pelagio Yu Singco.....	Do.
St. s.	Zamboanga.....	215	115	34.2	5.4	3.4	1907	Tokio, Japan.....	Frt.	26	140	Irineo Facundo.....	Do.
<i>Motor vessels</i>													
Ga. s.	A. Consuegra.....	12	9	11.3	3.1	1.5	1926	Philippine Islands.....	Frt.	16	25	Antonio Consuegra.....	Cebu, P. I.
Ga. s.	Aboitiz.....	321	187	41.9	8.3	3.4	1928	Hong Kong, China.....	Frt.			La Naviera Filipina (Inc.).....	Do.
Ga. s.	Abucay.....	6	6	11.3	2.7	1.0	1920	Philippine Islands.....	Frt.	3	35	Jose Salaya.....	Manila, P. I.
Ga. s.	Agusan.....	5	5	9.5	2.4	1.1	1922	do.....	Frt.	14	10	Gabriel Ocot.....	Do.
Ga. s.	Aki Maru.....	16	7	15.8	3.0	1.7	1923	do.....	Frt.	4	20	K. Nakahama.....	Davao, P. I.
Ga. s.	Alabat.....	696	390	162.0	34.0	14.6	1929	Hong Kong, China.....	Frt.	48	900	Macila R. R. Co.....	Manila, P. I.
Ga. s.	Alegria.....	8	6	10.7	1.8	1.6	1928	Zamboanga, P. I.....	Frt.			Salvador Binarao.....	Do.
Ga. s.	Alert.....	36	24	18.5	4.8	2.1	1929	Philippine Islands.....	Frt.	7	150	Luzon Stevedoring Co.....	Do.
Ga. s.	Aloha.....	238	168	36.5	7.4	2.7	1926	Hong Kong, China.....	Frt.	18	160	North Negros Sugar Co.....	Holo, P. I.
Ga. s.	Aloneros.....	6	6	11.0	2.4	1.2	1921	Philippine Islands.....	Frt.	4	22	Ciriaco Chunaco.....	Manila, P. I.
Ga. s.	Amanat.....	35	25	18.3	4.5	2.0	1918	do.....	Frt.	11	40	Rukaya Schuck.....	Jolo, P. I.
Ga. s.	Amanda.....	9	5	11.4	3.0	1.8	1915	do.....	Frt.	16	15	Clinto E. Fehliman.....	Cebu, P. I.
Ga. s.	Amarillo.....	70	54	25.1	4.9	1.8	1887	do.....	Frt.	15	50	F. Marquez & A. Marquez.....	Holo, P. I.
Ga. s.	Amparo.....	35	18	21.7	4.1	1.8	1901	Hong Kong, China.....	Frt.	7	55	Prov. Government of Palawan.....	Do.
Ga. s.	Ana Maria.....	15	12	15.1	3.1	1.2	1918	Philippine Islands.....	Frt.			Manuel D. Bailon.....	Legaspi, P. I.
Ga. s.	Ana Maria II.....	17	13	15.0	3.6	1.8	1926	do.....	Frt.	7	35	do.....	Do.
Ga. s.	Angeles.....	175	129	24.8	7.1	3.6	1919	do.....	Frt.	26	100	Mariano G. Veloso.....	Cebu, P. I.
Ga. s.	Angeles.....	42	21	18.4	3.4	1.7	1927	do.....	Frt.			Pedro S. Carriedo.....	Davao, P. I.
Ga. s.	Angelita.....	15	11	14.5	3.7	1.4	1921	do.....	Frt.	2	20	Felix Muertegui.....	Cebu, P. I.
Ga. s.	Anita.....	8	6	9.8	2.9	.9	1914	do.....	Frt.	4	10	Nelson E. Kellogg.....	Do.
Ga. s.	Anita II.....	92	86	24.7	7.2	1.8		Seattle, Wash.....	Frt.	12	145	Chapman & Laing.....	Do.
Ga. s.	Antonio Jose.....	12	8	10.4	3.0	1.8	1926	Philippine Islands.....	Frt.	5	45	Victoriano Pajares.....	Legaspi, P. I.
Ga. s.	Anxel.....	5	5	12.0	2.4	1.0	1914	do.....	Frt.			Gerardo Garcia.....	Manila, P. I.
Ga. s.	Anzac.....	10	6	12.2	3.3	1.1	1926	do.....	Frt.	3	20	Bailey Stevedoring Co.....	Do.
Ga. s.	Aramiela Hermanos.....	8	5	9.2	2.4	1.8	1929	do.....	Frt.			Pedro Arandela y Marciano Arandela.....	Do.
Ga. s.	Arego.....	10	10	13.8	3.1	1.1	1920	do.....	Frt.	9	36	Arego Hermanos, y. Cia.....	Do.
Ga. s.	Arleen.....	43	24	16.5	4.6	1.9	1920	do.....	Frt.	8	25	J. Clayton Nichols.....	Cebu, P. I.
Ga. s.	Asahi Maru.....	11	11	15.2	3.5	.9	1922	do.....	Frt.	4	44	Mantaro Murakami.....	Manila, P. I.
Ga. s.	Asphalt.....	11	6	12.1	3.0	1.3	1918	do.....	Frt.	4	20	Oriental Asphalt Develop. Co.....	Cebu, P. I.
Ga. s.	Asuncion.....	6	6	12.0	2.3	1.2	1920	do.....	Frt.	4	10	Manuel Urquiaga.....	Do.
Ga. s.	Atlas.....	156	100	31.5	8.1	3.0	1911	San Francisco, Calif.....	Frt.	17	100	La Naviera Filipina.....	Do.
Ga. s.	Ato.....	29	15	20.1	4.1	1.8	1927	Philippine Islands.....	Frt.	2	100	Lapuapu Launch Transportation.....	Do.
Ga. s.	Angosto Hermanos.....	14	8	17.2	3.3	1.7	1918	San Isidoro, Leyte, P. I.....	Frt.			H. P. Strickler.....	Do.

Ga. s.	Agustina	306	158	42.5	8.4	3.2	1929	Hong Kong, China	Frt.			La Naviera Filipina (Inc.)	Do.
Ga. s.	Aurora	134	106	30.0	7.1	2.8	1918	Panlatuan, Sorsogon, P. I.	Frt.	29	140	Ramon Aboitiz	Do.
Ga. s.	Aurora	8	6	13.8	2.0	1.1	1926	Philippine Islands	Frt.	13	12	Tomas Pamaran	Zamboanga, P. I.
Ga. s.	¹² Ayudante	44	30	21.3	5.3	2.0	1917	Manila, P. I.	Frt.	13	45	Li Seng Giap & Co.	Manila, P. I.
Ga. s.	Bagong Sikat	8	6	12.9	2.3	1.3	1928	Philippine Islands	Frt.	4	25	Nicolas Lapuz	Do.
Ga. s.	Balear	82	42	24.7	5.6	1.7	1915	Pilar, Sorsogon, P. I.	Tow.	14	45	Visayan Stevedore Transp. Co.	Hoilo, P. I.
Ga. s.	Barnone	6	6	11.8	2.5	1.3	1923	Philippine Islands	Frt.	3	22	Emigdio Jose	Manila, F. I.
Ga. s.	¹³ Barracuda	66	38	27.6	5.7	2.5	1910	United States	Frt.	14	100	M. Teague	Do.
Ga. s.	Basey	8	8	11.1	2.8	1.2	1920	Philippine Islands	Frt.			Silvino Froilan	Cebu, P. I.
Ga. s.	Batangas	23	12	21.7	3.8	2.2	1929	do.	Frt.			Juan G. Veloso	Do.
Ga. s.	Bisayas	23	18	15.2	4.0	1.9	1921	Philippine Islands	Frt.			do.	Hoilo, P. I.
Ga. s.	Boccon	7	5	9.6	2.4	1.4	1928	do.	Frt.	6	28	Alfredo Chicote	Manila, P. I.
Ga. s.	Bok	22	22	19.6	3.8	1.4	1920	do.	Frt.	4	28	Rosalio Jarabe	Do.
Ga. s.	Buena Suerte	51	22	18.3	5.1	1.9	1918	do.	Frt.	16	60	J. Sandoval Go Juanco	Do.
Ga. s.	¹⁴ Bansun	22	14	13.5	3.8	2.0	1923	do.	Frt.	20	30	Mariano Tiu	Cebu, P. I.
Ga. s.	Bato	22	16	15.5	4.5	2.2		do.	Frt.	6	35	Agusan Coconut Co.	Do.
Ga. s.	¹⁵ Baybay	93	73	26.0	6.3	2.3	1918	do.	Frt.	26	100	Prudencio Tumao	Do.
Ga. s.	¹⁶ Booster	16	12	15.3	2.8	2.0	1914	do.	Frt.	7	20	Ramon Aboitiz	Do.
Ga. s.	¹⁷ BUENA VISTA	31	20	18.4	3.7	1.8	1921	do.	Frt.	10	45	Walter A. Smith	Hoilo, P. I.
Ga. s.	Buena Suerte S	7	5	10.7	2.1	1.3	1928	do.	Frt.	5	30	Leonardo Soyangco	Manila, P. I.
Ga. s.	Bunuan	25	25	20.6	4.0	1.4	1927	do.	Frt.	25	70	Pablo Justiniano	Do.
Ga. s.	Butuan	83	60	28.4	6.3	2.3	1920	do.	Frt.	25	70	Vda. e Hijos de F. Escaño	Cebu, P. I.
Ga. s.	C. G. L. Co. No. 1	99	25	23.9	6.1	3.0	1920	do.	Frt.	13	100	Cadwalleder Gibson Lumber Co.	Manila, P. I.
Ga. s.	C. G. L. Co. No. 2	49	19	20.8	5.6	2.2	1920	do.	Frt.	11	200	do.	Do.
Ga. s.	C. Suntay	11	7	22.8	2.0	1.0	1929	do.	Frt.	4		Jose B. Suntay	Do.
Ga. s.	Cabanbanan	127	83	31.8	6.6	3.6	1908	do.	Frt.			Walter A. Smith Co. (Inc.)	Hoilo, P. I.
Ga. s.	California	6	6	9.6	2.7	1.0	1920	do.	Frt.			Negros Philippine Lumber Corporation	Manila, P. I.
Ga. s.	Camiguin I.	5	5	8.1	2.1	1.4	1922	do.	Frt.			Maximino Lospo	Cebu, P. I.
Ga. s.	Camotes I.	6	6	11.5	2.5	1.2	1923	do.	Frt.	5	10	Filomeno M. Torres	Do.
Ga. s.	Canton	9	5	11.5	2.7	1.7	1924	do.	Frt.	13	22	De Engo	Davao, P. I.
Ga. s.	Captain Burchfield	32	17	16.0	3.7	2.3	1925	do.	Frt.	13	50	D. M. Burchfield	Zamboanga, P. I.
Ga. s.	Capitan Cayang	7	7	10.3	2.6	1.3	1926	do.	Frt.	3	35	Hercules Lumber Co.	Manila, P. I.
Ga. s.	Capitan Coppens	205	134	35.8	8.4	3.1	1918	do.	Frt.	24	150	Insular Navigation Co.	Cebu, P. I.
Ga. s.	¹⁸ Capitan Juan	5	5	10.0	2.6	1.5	1924	do.	Frt.	4	10	Cesar Mercader	Do.
Ga. s.	Caridad	5	5	10.9	2.5	1.1	1919	do.	Frt.	19	93	Lorenzo Lebunfacil	Do.
Ga. s.	¹⁹ Caridad I.	112	84	31.2	7.2	2.2	1913	do.	Tow.	19	80	Visayan Stevedoring Transp. Co.	Hoilo, P. I.
Ga. s.	Carmela	82	60	25.8	5.2	2.3	1920	do.	Frt.	21	75	Genoveva Yap	Cebu, P. I.
Ga. s.	²⁰ Carmen VIII	89	65	25.2	6.3	2.7	1894	United States	Frt.			Eleuteria Ch. Veloso	Do.
Ga. s.	Carmen T	10	10	11.2	2.9	1.5	1927	Philippine Islands	Frt.	3	37	Francisco Boix	Manila, P. I.
Ga. s.	²¹ Carmen Y	63	45	25.2	6.2	2.7	1923	do.	Frt.	23	100	Genoveva Yap	Cebu, P. I.
Ga. s.	Castcante	61	50	24.2	5.0	1.7	1896	do.	Frt.	14	45	Lizarraga Hermanos	Hoilo, P. I.
Ga. s.	Catarman	23	16	16.7	3.9	1.6	1925	do.	Frt.	6	45	Celestino Labay	Manila, P. I.
Ga. s.	²² Catherine T	128	70	30.8	5.5	2.4	1901	Hong Kong, China	Frt.	17	120	Philippine Manufacturing Co.	Do.
Ga. s.	²³ Cavite	84	50	34.6	4.9	2.2	1920	Philippine Islands	Frt.	14	75	T. R. Yango	Do.
Ga. s.	²⁴ Cayetana	70	49	25.1	7.1	1.7	1918	do.	Frt.	12	15	Pelagio Yu Singco	Do.
Ga. s.	Celia	9	5	10.3	2.3	1.1	1923	do.	Frt.	4	45	Victorino Crisostomo	Do.
Ga. s.	Celia I	5	5	18.4	1.5	.8	1926	do.	Frt.	3	25	Jose B. Suntay	Do.
Ga. s.	Celia II	11	8	13.3	2.0	1.3	1928	do.				Modesto Mendoza	Zamboanga, P. I.

¹ Formerly st. s. H. S. Everett.
² Formerly st. s. Loch Maree.
³ Formerly st. s. {a Andres.
{b Ilaroc.
{c Ban Liang Soon.
⁴ Formerly st. s. {a Darwin.
{b Darwin.
{c Y. Sontua.
⁵ Formerly st. s. Ebisu Maru.
⁶ Formerly ga. s. M. B. K.

⁷ Formerly ga. s. Cameron.
⁸ Formerly ga. s. Hoodoo Ann.
⁹ Formerly ga. s. Figueras No. 13
¹⁰ Formerly ga. s. Estrella I.
¹¹ Formerly ga. s. Atlas (215997).
¹² Formerly ga. s. Fairbank.
¹³ Formerly ga. s. Vanguardia.
¹⁴ Formerly ga. s. Guisck.
¹⁵ Formerly ga. s. Tubig.

¹⁶ Formerly ga. s. A. V. Acuesta.
¹⁷ Formerly ga. s. Mayflower I.
¹⁸ Formerly ga. s. Sayong.
¹⁹ Formerly ga. s. Loling.
²⁰ Formerly ga. s. Ida Etta.
²¹ Formerly ga. s. Carmen III.
²² Formerly ga. s. War Hol.
²³ Formerly ga. s. Mabuti.
²⁴ Formerly ga. s. Bilang Bilang.

Rig	Name of vessel	Tonnage		Dimensions			Built		Service	Crew	Indicated horse-power	Owner	Home port
		Gross	Net	Length	Breadth	Depth	When	Where					
PHILIPPINE ISLANDS—Contd.													
<i>Motor vessels—Contd.</i>													
<i>(5 tons net and over)</i>													
				<i>Meters</i>	<i>Meters</i>	<i>Meters</i>							
Ga. s.	Cezar Barrios.....	211	190	37.7	6.5	2.7	1921	Philippine Islands.....	Tow.	29	200	Visayan Stevedore Transp. Co.	Iloilo, P. I.
Ga. s.	Chin Kang.....	56	25	25.7	4.2	2.0	1901	Hong Kong, China	Frt.	9	86	Mindanao Lumber Co.....	Zamboanga, P. I.
Ga. s.	China.....	45	34	19.5	5.0	2.1	1919	Philippine Islands	Frt.	17	75	P. Lim Atabay.....	Cebu, P. I.
Ga. s.	Chiquitin.....	15	10	12.3	3.6	1.7	1918	do.....	Frt.			Marcial de Egusquiza.....	Legaspi, P. I.
Ga. s.	City of Echague.....	298	242	35.5	6.4	.9	1926	do.....	Pas.	1	135	Red Line Transportation Co.	Manila, P. I.
Ga. s.	Claud Evar.....	5	5	9.3	2.4	1.1	1927	do.....	Frt.	3	12	Vicente Sandoval.....	Do.
Ga. s.	¹ Columbian.....	10	5	11.2	2.5	1.3	1922	do.....	Frt.	4	20	H. H. Boyle & Co.....	Davao, P. I.
Ga. s.	Concepcion.....	36	27	19.7	4.3	1.8	1925	do.....	Frt.	5	50	Emeterio de la Cruz.....	Iloilo, P. I.
Ga. s.	Con. Eng. Co. No. 3.....	7	7	12.0	2.8	1.0	1920	do.....	Frt.			Fortunato Concepcion.....	Manila, P. I.
Ga. s.	Conquistador.....	15	13	13.8	3.0	1.3	1920	do.....	Tow.	7	50	Visayan Stevedore Transp. Co.	Iloilo, P. I.
Ga. s.	Consoleda.....	6	6	8.6	2.4	1.3	1927	do.....	Frt.			Silvino Froilan.....	Cebu, P. I.
Ga. s.	² Consuelo II.....	5	5	10.7	2.7	1.1	1921	do.....	Frt.	5	10	Ramon Najarro.....	Do.
Ga. s.	Corazon de Maria.....	28	15	14.0	4.1	1.4	1928	do.....	Frt.			Eulogio Andrada.....	Manila, P. I.
Ga. s.	Cougar.....	20	12	13.1	3.6	1.7	1928	do.....	Frt.			Cadwallader Gibson Lumber Co.	Do.
Ga. s.	³ Cristina.....	89	46	27.8	4.5	2.3	1919	do.....	Frt.	14	120	Alfredo Chicote.....	Do.
Ga. s.	Daisy.....	63	38	22.3	4.4	2.4	1926	do.....	Frt.			Luzon Stevedoring Co.....	Do.
Ga. s.	Dallas.....	22	11	14.6	3.7	2.0	1920	do.....	Frt.	5	100	Standard Oil Co. (N. Y.).....	Cebu, P. I.
Ga. s.	Danglay.....	12	12	10.0	3.8	1.8	1926	do.....	Frt.			Natalio Nanquil.....	Do.
Ga. s.	Dapitan.....	6	6	10.5	2.8	1.2	1919	do.....	Frt.	4	10	Ramon Aboitiz.....	Do.
Ga. s.	⁴ Davao.....	213	186	36.5	8.2	2.8	1919	Kobe, Japan	Frt.	28	200	E. Uly Godinck.....	Do.
Ga. s.	Dean C. I.....	6	6	9.2	2.5	1.3	1918	do.....	Frt.	5	10	Opon Ship & Launch Co.....	Do.
Ga. s.	Delfin.....	36	31	27.5	4.7	1.3	1926	Philippine Islands	Frt.	12	70	La Granja (Inc.).....	Manila, P. I.
Ga. s.	Delta.....	98	69	21.7	5.5	3.2	1920	do.....	Frt.	19	100	Cebu-Bohol Ferry Co.....	Cebu, P. I.
Ga. s.	Dinagat.....	24	16	16.4	3.9	1.6	1927	do.....	Frt.			Julian Espina.....	Do.
Ga. s.	⁵ Dinalupishan.....	6	6	10.9	2.2	1.2		do.....	Frt.		25	Victoriano Alejar.....	Manila, P. I.
Ga. s.	⁶ Dionaldo.....	6	5	9.3	2.7	1.3	1918	do.....	Frt.	4	10	Mariano Manciadad.....	Cebu, P. I.
Ga. s.	Dolores I.....	8	8	11.1	2.4	1.2	1910	do.....	Frt.	5	10	Vicente Reyes.....	Do.
Ga. s.	Dominga.....	20	10	15.8	3.4	1.3	1895	Hong Kong, China	Tow.	7	45	Visayan Stevedore Transp. Co.	Iloilo, P. I.
Ga. s.	⁷ Don Alfonso.....	133	99	39.5	6.7	2.7	1926	Kobe, Japan	Frt.	28	120	Pelagio Gu Singco.....	Cebu, P. I.
Ga. s.	⁸ Don Carlos.....	43	25	23.4	4.1	2.0		Philippine Islands	Frt.	18	70	Ambrosia Lumutjang.....	Do.
Ga. s.	⁹ Don Francisco.....	56	28	23.5	4.2	2.1	1901	Hong Kong, China	Frt.	17	50	Tiburcio Flores.....	Do.
Ga. s.	Don Fulgencio.....	8	5	10.7	2.2	1.5	1928	Philippine Islands	Frt.	4	40	Dionisia S. de Espiritu.....	Manila, P. I.
Ga. s.	Dona Angey.....	17	11	14.5	3.2	1.5	1929	do.....	Frt.	5	72	Francisco Limjap.....	Do.
Ga. s.	Dona Josefa.....	5	5	11.1	2.3	.9	1926	do.....	Frt.	3	30	Simeon T. Martin.....	Do.
Ga. s.	Dna Rita.....	15	11	12.1	3.1	1.3	1926	do.....	Frt.			Jose Tan Sunco.....	Legaspi, P. I.
Ga. s.	¹⁰ Dot.....	6	6	10.6	2.6	1.1	1914	do.....	Frt.	3	25	Voco Transportation Co.....	Manila, P. I.
Ga. s.	E. I.....	13	5	15.3	3.4	1.3	1919	do.....	Frt.	4	40	Earnshaws Dock & Hon Irons Works.	Do.
Ga. s.	E. N. V.....	6	6	9.8	2.5	1.3	1927	do.....	Frt.	3		Eligio Naval.....	Do.
Ga. s.	E. Seven.....	6	6	11.6	2.5	1.0	1921	do.....	Frt.		40	Bureau of Constabulary.....	Do.
Ga. s.	Ea.....	14	14	13.1	3.5	1.5	1924	do.....	Frt.	6		Jose Y. de Egurola.....	Cebu, P. I.
Ga. s.	Eastern.....	115	55	26.3	5.3	2.6	1918	do.....	Frt.	22	60	Philippine Foreign Trading Co.	Do.
Ga. s.	Ebro.....	168	139	31.7	7.5	3.3	1921	do.....	Frt.	26	150	La Naviera Filipina	Do.
Ga. y.	Eleanor.....	25	12	14.5	4.1	1.8	1913	Hong Kong, China	Yct.			Thos. D. Aitken.....	Manila, P. I.

Ga. s.	Elena	19	19	14.4	3.8	1.6	1928	do	Fr.	3	25	Ong Kaw	Do.
Ga. s.	¹¹ El Triunfo	31	18	20.2	4.0	1.8	1920	Philippine Islands	Fr.	11	45	Vincente Calanog	Do.
Ga. s.	Emilia	72	54	27.3	6.3	1.9	1886	do	Fr.	16	60	Cia. Gen. Tabacos de Filipinas.	Iloilo, P. I.
Ga. s.	Encarnacion	10	7	14.9	2.1	.9	1928	do	Fr.			Tomass Pamaran	Zamboanga, P. I.
Ga. s.	Eng Tay	29	26	15.6	4.6	2.0	1923	do	Fr.	17	45	Hijos de F. Escano (Inc.)	Cebu, P. I.
Ga. s.	¹² Eng Tay II	99	77	30.6	8.5	2.7	1917	do	Fr.	26	100	Lamberto Abarrientos	Do.
Ga. s.	Erlinda	5	5	10.2	2.2	1.2	1927	do	Fr.	3	28	Anisia Cruz	Manila, P. I.
Ga. s.	Esteban Rio	100	40	30.7	5.8	2.4	1928	do	Fr.	20	160	Boix y Ayco	Do.
Ga. s.	Estelita	28	18	18.6	4.0	1.9	1920	do	Fr.	12	30	Mariano Bernardo	Cebu, P. I.
Ga. s.	¹³ Ethel Conklin	463	31	43.0	9.4	4.5	1927	Shanghai, China	Pas.	27	200	Smith Navigation Co. (Inc.)	Manila, P. I.
Ga. s.	Esturco	13	10	12.0	2.9	2.0	1925	Philippine Islands	Fr.	16	20	Marcelo Esturco	Cebu, P. I.
Ga. s.	Express	12	6	15.9	2.9	1.3	1921	do	Fr.	7	60	Enrico Punzalan	Manila, P. I.
Ga. s.	F. Jaca	9	6	10.0	2.9	1.5	1927	do	Fr.			Graciano Jaca	Cebu, P. I.
Ga. s.	Fanny	7	6	10.0	2.0	1.1	1922	do	Tow.			Visayan Stevedoring Transp. Co.	Iloilo, P. I.
Ga. s.	Fanny-Nena	7	5	13.0	2.9	1.3	1920	do	Fr.			Mannel Bailon	Legaspi, P. I.
Ga. s.	Fantasma	23	19	14.0	3.6	2.2	1924	do	Fr.	10	25	Vda. e Hijos de F. Escano	Cebu, P. I.
Ga. s.	Faraon	32	21	19.5	4.5	2.0	1921	Shanghai, China	Fr.	12	45	Maria E. de Ciuckshank	Legaspi, P. I.
Ga. s.	Farola	7	6	10.0	2.6	1.3	1925	Philippine Islands	Fr.	4	34	Atlantic Gulf & Pacific Co.	Manila, P. I.
Ga. s.	¹⁴ Fe	77	47	19.9	5.7	2.2	1921	do	Tow.	16	70	Visayan Stevedoring Transp. Co.	Iloilo, P. I.
Ga. s.	Fer Vaz	5	5	10.1	2.0	1.1	1926	do	Fr.	3	12	P. Fernandez	Manila, P. I.
Ga. s.	Filipina	11	6	14.3	3.5	1.3	1926	do	Fr.	7	60	Gregorio Gioncco	Do.
Ga. s.	Filipina I	60	49	25.9	5.8	1.8	1921	do	Fr.	16	90	Jose Lahorra	Iloilo, P. I.
Ga. s.	Filipino	11	11	14.6	3.1	1.4	1928	do	Fr.			Pangil Transportation Co.	Cebu, P. I.
Ga. s.	Five-Two-Nine	9	9	11.6	2.8	1.3	1920	do	Fr.	5	25	Rio Grande Rubber Estate	Manila, P. I.
Ga. s.	¹⁵ Fo Kien	89	73	26.5	5.8	2.5		do	Fr.	26	100	Tanon Navigation (Inc.)	Cebu, P. I.
Ga. s.	FORTUNA	528	295	45.0	8.2	3.9	1923	Kiel, Germany	Fr.	30	160	Rio y Alabarrieta	Manila, P. I.
Ga. s.	Fortuna	19	19	16.1	3.0	1.9		do	Fr.	8	25	F. Neri de Pelaez	Cebu, P. I.
Ga. s.	Fortune I.	112	96	29.9	6.7	2.9	1924	Philippine Islands	Fr.	10	75	Port Barrera Trading Co.	Iloilo, P. I.
Ga. s.	Francisco	6	6	11.4	2.6	1.0	1918	do	Fr.			Eliso Marquez	Manila, P. I.
Ga. s.	Fuerte	16	6	15.1	3.1	1.4	1920	do	Fr.	12	100	Binalbagan Estate	Iloilo, P. I.
Ga. s.	¹⁶ Fuh-Kien	148	97	31.0	7.5	2.4	1919	do	Fr.	25	100	Sofia Nardo	Cebu, P. I.
Ga. s.	Fujiyama Maru	12	8	17.5	3.5	.9	1928	do	Fr.		20	Fusa Yure	Manila, P. I.
Ga. s.	General Wood	5	5	9.3	2.3	1.1	1922	do	Fr.	3	45	Cadwrellabec Gibson Lumber Co.	Do.
Ga. s.	Gingo-og	15	10	13.8	4.2	1.7	1921	do	Fr.			Julian Uy Manciedad	Cebu, P. I.
Ga. s.	Gonzaga 2	11	7	12.3	2.9	1.4	1927	do	Fr.			Cipriano de los Angeles	Manila, P. I.
Ga. s.	Goviz	149	98	34.2	7.5	2.3	1919	do	Fr.	27	140	Leyte Navigation Corporation.	Cebu, P. I.
Ga. s.	Gravina	195	142	37.2	7.0	3.2	1916	do	Fr.	26	240	Rio y Olabarrieta	Manila, P. I.
Ga. s.	Gregorio	18	11	14.2	3.6	1.5	1925	do	Fr.			Yu Liu Puang	Do.
Ga. s.	Guadalupe	29	18	15.3	3.6	1.6	1917	do	Fr.	10	30	La Naviera Filizsina (Inc.)	Cebu, P. I.
Ga. s.	Guan Seng	7	5	11.1	2.3	1.2		do	Fr.	3	15	Ang Thim	Davao, P. I.
Ga. s.	Guanbi	61	45	24.9	5.5	1.9	1925	do	Fr.	24	60	Marcelo Vecina	Cebu, P. I.
Ga. s.	¹⁷ HAI-HONG	1,050	613	61.9	10.3	5.9	1882	Scotland	Fr.	31	325	Visayan Stevedore Transportation Co.	Iloilo, P. I.
Ga. s.	Hawaiian	129	84	20.0	7.0	3.4	1925	do	Fr.	15	150	M. E. Brink	Do.
Ga. s.	Helena	9	8	11.3	3.4	1.1	1905	do	Fr.			L. C. Lyon	Zamboanga, P. I.
Ga. s.	Hernani	56	35	21.5	5.1	2.1	1929	do	Fr.	15	75	Ty Camco Sobrino	Manila, P. I.
Ga. s.	Hester	53	43	24.7	5.5	1.8	1915	do	Fr.	15	70	Walter A. Smith	Iloilo, P. I.
Ga. s.	Himulat	79	55	26.0	5.6	1.8	1915	do	Fr.	15	60	Visayan Stevedoring Transportation Co.	Do.
Ga. s.	Hizon Volinder No. 40.	9	6	11.0	2.5	1.5	1927	do	Fr.	6	40	Amando Hizon	Manila, P. I.
Ga. s.	Hong Kong	12	7	13.7	3.1	1.1	1928	do	Fr.			Wong Poy	Davao, P. I.

¹ Formerly ga. s. Amory.
² Formerly ga. s. Adelina I.
³ Formerly ga. s. Duchess.
⁴ Formerly ga. s. Mohawk.
⁵ Formerly ga. s. Maura I.
⁶ Formerly ga. s. Chin Kang.
⁷ Formerly ga. s. Moncayo.

⁸ Formerly ga. s. Mambajao.
⁹ Formerly ga. s. Paulino.
¹⁰ Formerly ga. s. {a Edmee.
{b Max.
¹¹ Formerly ga. s. Remedios.
¹² Formerly ga. s. {a Neguri.
{b Surigao.

¹³ Formerly ga. s. Alfonso.
¹⁴ Formerly ga. s. Adela.
¹⁵ Formerly ga. s. Luna.
¹⁶ Formerly ga. s. Cesar.
¹⁷ Formerly ga. s. Maggie.

Reg.	Name of vessel	Tonnage		Dimensions			Built		Service	Crew	Indicated horse-power	Owner	Home port
		Gross	Net	Length	Breadth	Depth	When	Where					
PHILIPPINE ISLANDS—Contd.													
<i>Motor vessels—Contd.</i>													
<i>(5 tons net and over)</i>													
				<i>Meters</i>	<i>Meters</i>	<i>Meters</i>							
Ga. s.	Huihong	19	12	13.4	3.6	1.5	1917	Scotland	Frt.			Yu Biao Sontua & Co.	Davao, P. I.
Ga. s.	Ideal	33	32	22.8	3.9	1.9	1920	do.	Frt.	11	35	Severo Eugenio Lo.	Iloilo, P. I.
Ga. s.	Ilagan	7	7	12.4	2.5	1.1	1920	do.	Frt.			Bureau of Posts, P. I.	Manila, P. I.
Ga. s.	Ilagan Hermanos	37	19	15.1	4.7	1.8	1920	do.	Frt.	10	45	Julian Ilagan	Do.
Ga. s.	Iona	99	80	26.9	5.5	2.5	1920	do.	Tow.	16	70	Visayan Stevedore Transp. Co.	Iloilo, P. I.
Ga. s.	Irene I.	23	23	14.1	4.7	1.9	1924	do.	Frt.	10	50	Paulino A. Pelejo	Manila, P. I.
Ga. s.	Iruña	104	78	33.4	6.8	2.0	1917	do.	Frt.	28	50	Insular Navigation Co.	Cebu, P. I.
Ga. s.	Isiwaka Maru	12	7	14.0	3.5	1.2	1913	Japan	Frt.			Nisyyama & Sacomudhu	Do.
Ga. s.	<i>Islas Filipinas</i>	1,014	578	63.5	9.2	4.1	1886	Sunderland England				Compania Maritima	Do.
Ga. s.	J. Melliza	55	44	23.6	4.6	2.0	1922	Philippine Islands	Frt.	11	70	Pio Sian Mellize	Iloilo, P. I.
Ga. s.	Jack Novak	8	5	10.6	2.7	1.3	1922	do.	Frt.	3	18	H. L. Heath Fiber Co.	Legaspi, P. I.
Ga. s.	Jap Jing	17	7	12.7	3.0	2.2	1917	do.	Frt.	7	24	Jesus Salao	Zamboanga, P. I.
Ga. s.	Jareño	16	13	16.7	3.4	1.5	1920	do.	Frt.	6	20	H. Mori	Manila, P. I.
Ga. s.	Jean	39	20	23.5	4.0	1.5	1918	do.	Frt.	11	100	Luzon Stevedoring Co.	Do.
Ga. s.	Jesus I.	6	6	8.3	2.3	1.5	1922	do.	Frt.			Severa R. de Borromeo	Cebu, P. I.
Ga. s.	Jesus Nazareno	16	11	17.9	3.7	1.4	1926	do.		7	100	F. Gasigan	Manila, P. I.
Ga. s.	Jesus T.	64	52	26.7	5.6	1.8	1915	do.	Frt.	17	50	Jose Terles	Iloilo, P. I.
Ga. s.	Josefina	6	6	11.1	2.8	1.1	1920	do.	Frt.	4	10	Barrientos, Garsey Bana Co.	Cebu, P. I.
Ga. s.	Josefina I.	7	7	10.1	2.7	1.4	1927	do.	Frt.			Mauro Fraylan	Do.
Ga. s.	Juanita	25	17	16.5	3.4	1.7	1915	do.	Frt.	8	30	Aboitiz y Cia	Do.
Ga. s.	Juanito No. 1	14	7	12.9	3.1	1.1	1925	do.	Frt.			Pedro S. Carriedo	Davao, P. I.
Ga. s.	Kababayan	125	67	39.7	6.4	2.1	1920	do.	Frt.	16	300	T. R. Yangco	Manila, P. I.
Ga. y.	Kalantas	9	6	13.1	2.9	1.3	1920	do.	Yct.	4	15	Rafael Consing	Cebu, P. I.
Ga. s.	Kalinawan	19	9	15.7	3.1	1.6	1919	do.	Frt.	8	40	A. T. Hashim	Manila, P. I.
Ga. s.	Kaneichi Maru	6	6	12.6	3.4	0.8	1914	Japan	Frt.	3	35	T. Katagiri & S. Katagiri	Do.
Ga. s.	Kanichi Maru	8	5	18.6	2.6	0.8	1927	Philippine Islands	Frt.	3	25	Kusizna Choichi	Do.
Ga. s.	Kangaroo	19	15	16.0	3.6	1.9	1914	do.	Frt.			Teodoro Dilanco	Legaspi, P. I.
Ga. s.	Kentucky	14	9	13.7	3.3	1.7	1913	do.	Frt.	7	30	Ohta Development Co.	Davao, P. I.
Ga. s.	King Fisher	14	9	11.2	2.7	1.2	1926	do.	Frt.	5	45	F. K. Lempera	Manila, P. I.
Ga. s.	Kinokuni Maru	12	8	14.5	3.3	1.1	1929	do.	Frt.	4	20	Segoro Yamada	Do.
Ga. s.	Kiwi	20	17	13.6	3.6	2.9	1926	do.	Frt.	8	30	L. H. Weigle	Iloilo, P. I.
Ga. s.	Koupira Maru	22	14	20.7	3.7	1.5	1925	do.	Frt.	9	60	Vicente O. de Veloso	Cebu, P. I.
Ga. s.	Koppel	10	6	11.2	3.4	1.6	1928	do.			60	Koppel Industrial Car Co.	Manila, P. I.
Ga. s.	La Paz II.	42	30	22.7	4.5	3.0	1921	do.	Frt.	19	60	Bhol. Transp. & Trad. Co.	Cebu, P. I.
Ga. s.	L. Rotea	7	6	8.5	2.5	1.0		do.	Frt.			Maria Rotea	Do.
Ga. s.	La Familia	5	5	9.4	2.7	1.2	1925	do.	Frt.			Esteban Badayo	Do.
Ga. s.	Lagatik	80	58	33.5	5.2	1.6	1912	do.	Frt.	18	200	Bartolome Venus	Manila, P. I.
Ga. s.	Lao Hermanos	22	15	14.8	3.9	1.6	1926	do.	Frt.			Las Gu Tick	Do.
Ga. s.	Laurie	10	7	10.1	2.8	1.5	1929	do.	Frt.	5	25	C. E. Haywood	Do.
Ga. s.	Lekeytio	11	11	10.6	2.8	1.9	1927	do.	Frt.			Manuel Orquiaga	Cebu, P. I.
Ga. s.	Lecnor	16	7	15.1	3.4	1.3	1926	do.	Frt.	6	50	Pedro S. Carriedo	Davao, P. I.
Ga. s.	Leyte Saw Mill	9	7	12.7	2.6	1.5	1927	do.	Frt.			Leyte Saw Mill	Cebu, P. I.
Ga. s.	Lidia	14	10	16.4	1.9	3.3	1927	do.	Frt.			Tomas Pamaran	Zamboanga, P. I.
Ga. s.	Ligaya	15	10	11.5	2.7	1.4	1926	do.	Frt.			Magdaleno Castillo	Manila, P. I.
Ga. s.	Liloan	9	9	11.7	2.9	1.6	1922	do.	Frt.	5	10	Mauripcio Onconis	Cebu, P. I.
Ga. s.	Liloan II	22	14	17.7	3.8	1.7	1927	do.	Frt.			Pilapil Onconio & Pilapil Co.	Do.
Ga. s.	Listo	20	10	14.3	3.5	1.5	1916	do.	Frt.	4	35	Luzon Stevedoring Co. (Inc.)	Manila, P. I.

Ga. s.	Loay	55	39	19.7	4.6	3.3	1919	do	Frt.			Loay Develop. Co.	Cebu, P. I.
Ga. s.	Lolita	176		34.1	6.8	2.7	1918	do	Frt.	24	100	La Naviera Filizina (Inc.)	Do.
Ga. s.	Los Dos Amigos	28	19	18.2	3.4	2.0	1924	do	Frt.	15	60	Teodora Virtudes	Do.
Ga. s.	Lourdes	14	11	13.8	3.5	1.6	1926	do	Frt.	8	20	Ines R. de Pages	Do.
Ga. s.	Lourdes I.	5	5	8.1	2.2	1.4	1920	do	Frt.	4		Severa R. de Borromeo	Do.
Ga. s.	Lozano	63	49	24.1	5.5	1.7	1919	do	Frt.	16	45	Bacolod Murcia Milling Co.	Hoilo, P. I.
Ga. s.	Lubang	26	15	20.5	3.5	1.5	1927	do	Frt.	9	50	Jose Avellana Basa	Manila, P. I.
Ga. s.	Lux	60	36	24.0	4.5	2.2	1906	do	Frt.	22	60	Francisco Pastrano	Cebu, P. I.
Ga. s.	Lyose Mary	10	7	14.5	3.0	1.2	1929	do	Frt.	6	30	Teny Hatata	Manila, P. I.
Ga. s.	M. B. K.	14	9	13.5	2.9	1.3	1928	do	Frt.		43	Mitsui Bussan Kaisha (Ltd.)	Do.
Ga. s.	M. S. C.	13	9	12.7	2.9	1.5	1920	do	Frt.			Maao Sugar Central	Hoilo, P. I.
Ga. s.	Mababa	7	5	12.3	2.6	1.2	1925	do	Frt.	5		Potenciano Gabriel	Manila, P. I.
Ga. s.	Madali	16	9	13.0	3.7	1.9	1924	do	Frt.	6	45	Cebu-Bohel Ferry Co.	Cebu, P. I.
Ga. s.	Magallanes I.	28	18	16.8	3.9	1.5	1927	do	Frt.			Jose Berenguer Martinez	Legaspi, P. I.
Ga. s.	Maggie	15	9	14.9	3.0	1.5	1909	do	Frt.	10	45	Thomas A. Wallace	Manila, P. I.
Ga. s.	Magna	22	15	15.5	4.4	1.7	1926	do	Frt.			Dregorio Gamon	Hoilo, P. I.
Ga. s.	Magnolia	5	5	10.4	2.0	1.1	1924	do	Frt.	3	35	G. C. Antonio	Manila, P. I.
Ga. s.	Malaya	8	5	10.7	2.2	1.5	1928	do	Frt.	4	40	Magdaleno Castillo	Do.
Ga. s.	Malitbog	43	26	23.4	4.4	2.2	1900	Hong Kong, China	Frt.	12	45	Lorenzo B. Castaño	Cebu, P. I.
Ga. s.	Mambag-id	6	5	11.0	2.2	1.5	1920	Philippine Islands	Frt.			Visayan Stevedore Trans- portation Co.	Hoilo, P. I.
Ga. s.	Mamen	21	21	17.7	3.3	1.7	1916	do	Frt.	5	28	Vda. e Hijo de P. P. Roxas	Manila, P. I.
Ga. s.	Manila Maru	14	14	17.6	3.6	1.0	1927	do	Frt.			Tame Hatata	Do.
Ga. s.	Manini	8	5	10.2	2.6	1.1	1929	do	Frt.	4	10	Andres Almiranz	Do.
Ga. s.	Mari-Tere	59	39	20.9	5.0	2.4	1928	do	Frt.	6	60	Jole Abias and Rafael Tri- moya	Do.
Ga. s.	Maragondon	8	5	12.2	3.5	1.2	1924	do	Frt.	7	35	Enrico Punzalan	Do.
Ga. s.	Marcella	11	7	14.8	3.2	1.3	1923	do	Frt.	5	50	Leoncio Estores	Do.
Ga. s.	Marga	23	14	16.0	3.8	1.5	1926	do	Frt.	12	35	Salud Borromeo	Cebu, P. I.
Ga. s.	Margarita II	17	13	15.1	3.1	1.8	1924	do	Frt.			do	Do.
Ga. s.	Mari	55	42	25.6	5.7	1.8	1913	do	Frt.	16	60	Jesus Mota	Hoilo, P. I.
Ga. s.	Maria A.	9	6	12.1	3.1	1.2	1928	do	Frt.			Severiano Arregui	Manila, P. I.
Ga. s.	Marte	7	7	12.5	2.6	1.2	1926	do	Frt.			Charles Brown	Cebu, P. I.
Ga. s.	Martha	8	8	10.0	3.0	1.5	1921	do	Frt.	5	10	Eftimios Spandonis	Do.
Ga. s.	Marichu	17	12	16.0	3.2	1.6	1910	do	Frt.			Amadeo Matute	Zamboanga, P. I.
Ga. s.	¹⁰ Mario	939	705	58.8	9.8	5.8	1876	Sunderland, England	Pas.	31	320	William W. Harris	Manila, P. I.
Ga. s.	Martin Casalla	11	8	12.9	2.5	2.0	1926	Philippine Islands	Frt.			Eureka Saw Mill Co.	Cebu, P. I.
Ga. s.	¹¹ Masbataña	120	100	30.1	6.4	2.7	1913	do	Frt.			Walter A. Smith Co.	Hoilo, P. I.
Ga. s.	Masbateno	10	7	12.4	3.7	1.5	1928	do	Frt.	5	50	Lauriano P. Sia Just.	Manila, P. I.
Ga. s.	Maasin	7	7	11.3	2.5	1.2	1921	do	Frt.	5	10	Silvestre Bajan Law	Cebu, P. I.
Ga. s.	Man Sang Yuen	23	14	14.9	4.0	2.6	1928	England	Frt.	9	40	Gregorio Nicolas	Do.
Ga. s.	Medalla Milagrosa	17	13	12.9	3.5	1.5	1926	do	Frt.	10	20	Margarita P. de Sevilla	Do.
Ga. s.	Melencia	10	7	11.1	2.5	1.5	1929	do	Frt.	4	50	Bernardino Reyes	Manila, P. I.
Ga. s.	Mercedes	238	157	35.1	8.0	3.3	1918	do	Frt.	21	90	Juan Gallego	Do.
Ga. y.	Messenger	27	21	17.3	3.8	2.4	1919	do	Yct.	9	25	Visayan Refining Co.	Cebu, P. I.
Ga. s.	Milagros	222	90	36.6	7.1	2.1	1928	Hongkong, China	Frt.	22	180	Angel Palanca	Manila, P. I.
Ga. s.	Mestiza	10	7	13.2	2.9	1.3	1929	do	Frt.			Pe Bum King	Do.
Ga. s.	¹² Miss Bataan	5	5	10.0	2.2	1.2	1926	do	Frt.	4	25	Arcenio Joco	Do.
Ga. s.	Miss Orion	9	6	11.0	2.5	1.6	1928	do	Frt.	4	45	G. Labrador & E. Cristobal	Do.
Ga. s.	Miyoshi Maru	12	12	13.9	3.7	1.1	1915	Kobe, Japan	Frt.			Miyushi y Compania	Do.
Ga. s.	Modesting	6	5	14.0	2.1	1.1	1925	do	Frt.	3	20	Felicidad N. de Enriquez	Zamboanga, P. I.
Ga. s.	Moose	8	5	11.5	3.0	1.5	1928	Philippine Islands	Frt.	4	60	Cadwallader Gibson Lum- ber Co.	Manila, P. I.
Ga. s.	Munti	14	9	14.8	3.1	1.4	1925	Japan	Frt.	4	45	T. R. Yangco	Do.
Ga. s.	N. S. del Rosario I.	39	16	18.9	4.9	2.0	1920	Philippine Islands	Frt.	13	60	Santiago Carrion	Do.
Ga. s.	N. Vergara	5	5	9.4	2.4	1.3	1923	do	Frt.	4	25	Nicolas Vergara	Cebu, P. I.
Ga. s.	Naga	700	400	49.1	10.6	4.3	1929	Hongkong, China	Frt.	38	265	Manila Railroad Co.	Manila, P. I.

¹ Formerly ga. s. Progreso.
² Formerly ga. s. George E. Wolf.
³ Formerly ga. s. Kwong Chio.
⁴ Formerly ga. s. ^a Conprinc.
^b Ralinawan

⁵ Formerly ga. s. Hakugin II.
⁶ Formerly ga. s. Taiguan.
⁷ Formerly ga. s. Gen. Liggett.
⁸ Formerly ga. s. Cataingan.
⁹ Formerly ga. s. Maribojoc I.

¹⁰ Formerly ga. s. Archer.
¹¹ Formerly ga. s. Plana de Vidr.
¹² Formerly ga. s. Nandring.

Rig	Name of vessel	Tonnage		Dimensions			Built		Service	Crew	Indicated horse-power	Owner	Home port
		Gross	Net	Length	Breadth	Depth	When	Where					
PHILIPPINE ISLANDS—Contd.													
<i>Motor vessels—Contd.</i>													
<i>(5 tons net and over)</i>													
				<i>Meters</i>	<i>Meters</i>	<i>Meters</i>							
Ga. s.	Nagasawa	12	12	13.9	3.3	1.2	1908	Japan	Frt.			Nagasawa, Nagano Kaisha	Manila, P. I.
Ga. s.	Nanking	11	6	11.8	2.9	1.2	1926	do	Frt.	8	30	Tan Chinco	Davao, P. I.
Ga. s.	Natulín I.	12	10	13.1	3.6	1.7	1924	do	Frt.			Carl W. Wantz	Cebu, P. I.
Ga. s.	Naval	6	51	26.9	6.4	1.8	1918	do	Frt.	21	60	Mariano Tintoe	Do.
Ga. s.	Navarra	5	5	19.1	1.6	.8	1926	do	Frt.			Ayala & Co.	Manila, P. I.
Ga. s.	Nemi	9	9	15.7	2.8	1.0	1928	do	Frt.			Valeriano Alambat	Do.
Ga. s.	Nishiki Maru	8	5	13.6	3.3	0.8	1921	do	Frt.	4	42	Hanichi Akamatsu	Do.
Ga. s.	Neoming	6	6	9.4	2.3	1.3	1923	do	Frt.			Sixto Diaz	Cebu, P. I.
Ga. s.	Ntra. Sra. de los Remedios	7	7	10.9	2.5	1.2	1916	do	Frt.			Teodoro Dilanco	Legaspi, P. I.
Ga. s.	Ntra. Sra. del Perpetuo Socorro	46	37	19.6	4.6	2.0	1927	do	Frt.			Fermin Martinez	Cebu, P. I.
Ga. s.	Nuestra Señora de la Paz IV.	5	5	8.7	2.3	1.7	1917	do	Frt.	12	10	Rosario T. Martinez	Do.
Ga. s.	Nuestra Señora de la Paz V.	7	7	11.2	2.5	1.2	1921	do	Frt.	5	20	Inocencia Olivar	Manila, P. I.
Ga. s.	No. 2 Palawan	51	27	22.3	4.5	2.1	1928	do	Frt.	10	70	Florencio Lara	Do.
Ga. s.	Occidente	20	12	17.5	3.6	1.6	1919	do	Tow.	6	35	La Naviera Filizina (Inc.)	Do.
Ga. s.	Old Pall	7	5	10.8	2.5	1.2	1925	do	Frt.	4	20	R. A. Heacock	Do.
Ga. s.	Olga	81	59	31.9	4.8	2.3	1923	do	Frt.	20	220	Felisa Ledesma de Eliot	Iloilo, P. I.
Ga. s.	Olite	58	48	24.4	5.0	1.7	1897	do	Frt.	10	45	Lizarraga Hermanos	Do.
Ga. s.	Olympia	15	8	14.4	3.4	1.7	1924	do	Frt.	7	35	Nicolas Isabelo	Cebu, P. I.
Ga. s.	Orroño	7	5	9.5	2.4	1.1	1912	do	Frt.			Juan J. Vidaurazaga	Iloilo, P. I.
Ga. s.	P. S. D. C. No. 1	9	5	10.2	2.4	1.1	1923	do	Frt.	5	22	Pamp. Sugar Develop. Co.	Manila, P. I.
Ga. s.	P. Harding	8	5	11.3	2.4	1.3	1917	do	Frt.	4	22	Piso Coconut and Cattle Ranch	Davao, P. I.
Ga. s.	Pacomeco	246	162	34.4	8.4	3.5	1918	do	Frt.	10	75	Pacific Commercial Co.	Cebu, P. I.
Ga. s.	Palawan	522	266	51.2	8.6	3.6	1927	do	Frt.	32		M. S. Palawan	Manila, P. I.
Ga. s.	Palma	97	75	33.4	6.6	1.5	1925	do	Frt.	21	200	Donato Flor	Iloilo, P. I.
Ga. s.	Palompon	16	10	14.0	3.2	1.2	1916	Philippine Islands	Frt.			Severo Edaño	Cebu, P. I.
Ga. s.	Pamplona	44	34	23.8	5.4	1.5	1897	do	Frt.	15	45	Lizarraga Hermanos	Iloilo, P. I.
Ga. s.	Panabutan	16	6	12.2	3.3	1.9	1926	do	Frt.	6	35	Panabutan Lumber Plantation Co.	Zamboanga, P. I.
Ga. s.	Panay	24	12	22.6	3.3	1.8	1928	do	Frt.	8	80	Gregorio A. Lopez	Manila, P. I.
Ga. s.	Pandan	5	5	10.9	2.5	0.9	1928	do	Frt.			Cristabal Marcos	Legaspi, P. I.
Ga. s.	Pandan	296	184	36.2	8.3	3.6	1920	do	Frt.	36	200	Jose Y. de Egunola	Cebu, P. I.
Ga. s.	Paniquion	12	9	12.3	3.0	1.4	1929	do	Frt.			Trinidad Lopez	Iloilo, P. I.
Ga. s.	Patro I	55	27	21.4	5.8	1.8	1920	do	Frt.	20	100	Federico P. de Tavera	Cebu, P. I.
Ga. s.	Payao	10	7	13.7	1.9	1.2	1928	do	Frt.			Gregorio B. Chimaco	Zamboanga, P. I.
Ga. s.	Paz	5	5	10.5	2.3	1.1	1928	do	Frt.			Jose Velose	Cebu, P. I.
Ga. s.	Paz II	237	163	36.6	7.4	2.7	1926	Hong Kong, China	Frt.	24	160	North Negros Sugar Co.	Iloilo, P. I.
Ga. s.	PERDRITO II	14	7	13.8	3.5	1.2	1923	Philippine Islands	Frt.	6	35	Enrique Massip	Manila, P. I.
Ga. s.	Peking	7	7	10.9	2.8	1.1	1926	do	Frt.	5	10	Vitaliana Misamis	Cebu, P. I.
Ga. s.	PELAYO	127	71	33.1	5.6	3.1	1926	do	Frt.	26	135	Eutiquio Uy Godinez	Do.
Ga. s.	Pelican	33	20	19.1	4.7	1.7	1908	Japan	Frt.			Edw. J. Pfeider	Iloilo, P. I.
Ga. s.	Pepita	20	13	15.3	3.8	1.7	1922	Philippine Islands	Frt.	4	45	Gerardi Marrero	Manila, P. I.
Ga. s.	Picket II	139	107	32.0	6.8	2.4	1924	Japan	Frt.	27	150	Aboitiz & Co.	Cebu, P. I.
Ga. s.	Pilar	246	172	39.7	8.3	3.1	1922	do	Frt.	22	160	Rio y Olabarrieta	Manila, P. I.

Ga. s.	Pilar	90	60	30.0	2.7	2.7	1925	do	Frt.	24	150	Bohol Transportation & Trading Co.	Cebu, P. I.
Ga. s.	⁹ Pilarica	7	7	10.5	2.8	1.1	1921	do	Frt.			Tesfio Sanchez	Manila, P. I.
Ga. s.	¹⁰ Pin Sing I	10	6	10.8	2.7	1.2	1925	Philippine Islands	Frt.	3	16	La Naviera Tilizina (Inc.)	Davao, P. I.
Ga. s.	Planet	33	24	21.4	4.1	1.8	1926	Japan	Frt.	9	45	Henry Becker	Do.
Ga. s.	Piaridel	19	12	15.8	3.4	1.9		do	Frt.	4	14	Valentin Giongeo, Leoncio Estate and Hermenegildo Abueg.	Do.
Ga. s.	Popular	21	21	15.9	4.0	1.6	1916	do	Frt.			Ty Cameo Sobrino	Do.
Ga. s.	Powerful	40	23	24.1	4.2	2.1	1900	Hong Kong, China	Frt.	11	90	F. R. Miller	Cebu, P. I.
Ga. s.	Primera	22	9	13.3	4.5	2.1	1921	Philippine Islands	Frt.			Asiatic Petroleum Co.	Manila, P. I.
Ga. y.	Prince	8	8	11.5	2.5	1.3	1923	do	Yct.	5	75	Max Balouse	Do.
Ga. s.	Promotor	5	5	9.3	2.3	1.1	1915	do	Frt.			Elpidio A. Mendiola	Do.
Ga. s.	Pronto	18	10	14.5	3.6	1.6	1917	do	Frt.			DiC. Cang Lim C. Huan & Co.	Do.
Ga. s.	Qui Ling	30	21	15.9	4.4	1.9	1923	do	Frt.	6	45	Vincente Uy Yna	Do.
Ga. s.	¹¹ Quiros	146	90	32.8	6.9	2.5	1919	do	Frt.	24	160	Hercules Lumber Co.	Do.
Ga. s.	Radio	17	17	17.7	3.7	1.2	1925	do	Frt.	6	46	Red Line Transportation Co.	Do.
Ga. s.	¹² Ragay	166	122	30.3	6.3	3.1	1905	do	Frt.	18	90	Jose Ruiz Lanzarote	Do.
Ga. s.	Rafaela II	69	57	27.8	6.4	1.9	1920	do	Frt.	17	150	Eusebio Quitco	Hollo, P. I.
Ga. s.	Ramago	531	334	44.8	10.9	4.4	1923	do	Frt.	23	240	Estate of Segundo V. Gobinsin.	Do.
Ga. s.	Recto	9	9	10.6	2.9	1.4	1923	do	Frt.	4	25	G. Junteral & M. Orozco	Do.
Ga. s.	Rio Hondo	86	66	28.2	5.2	2.1	1926	do	Frt.	17	125	Francisco Barrios, jr.	Zamboanga, P. I.
Ga. s.	Rizal	8	8	9.3	2.7	1.5	1920	do	Frt.	3	20	Vincente B. Villarosa	Manila, P. I.
Ga. s.	Rizal	12	8	15.0	3.5	1.4	1925	do	Frt.	5	73	Leoncio Estores	Do.
Ga. s.	Rizal	5	5	9.1	2.1	1.2	1926	do	Frt.	3	20	Esteban Domingo	Do.
Ga. s.	Robert L	9	6	9.6	2.6	1.7	1914	do	Frt.	6	10	G. R. Patrick Laing	Cebu, P. I.
Ga. s.	Rodriguez Bros	15	17	15.4	3.8	1.9	1929	do	Frt.	12	72	Felix Ridruey	Manila, P. I.
Ga. s.	Rosa I	5	5	8.5	2.5	1.1	1923	do	Frt.	3	14	Tomas I. Reyes	Do.
Ga. s.	Rosario	13	8	12.6	3.1	1.6	1928	do	Frt.			Felipe Cancellor	Cebu, P. I.
Ga. s.	Rosario S	12	12	12.9	3.3	1.3	1924	do	Frt.	7	30	Enrico Punzalan	Manila, P. I.
Ga. s.	¹³ Rosario	89	57	26.9	5.5	2.3	1918	do	Frt.	18	100	Alfredo Chicote	Do.
Ga. s.	Rosita I	5	5	10.1	2.4	1.0	1926	do	Frt.	4	5	Charles Brown	Do.
Ga. s.	Rosita II	6	6	11.7	2.8	1.4	1926	do	Frt.	5	5	do	Do.
Ga. s.	Rosita III	10	10	14.8	3.0	1.3	1921	do	Frt.			Charles Brown	Do.
Ga. s.	Rover	78	52	28.6	5.0	2.2	1924	do	Frt.	20	100	Vda. e Hijos de F. Escaño	Do.
Ga. s.	Rubi	60	48	24.7	5.6	1.8	1916	do	Frt.	20	60	Simplicia Lima	Hollo, P. I.
Ga. s.	Saigon	10	5	11.7	2.6	1.3		do	Frt.	14	22	Ang Fao	Davao, P. I.
Ga. s.	Salinas	11	11	13.2	3.5	1.1	1923	do	Frt.	7	60	Enrico Punzalan	Manila, P. I.
Ga. s.	Salvador I	6	5	8.8	2.8	1.1	1927	do	Frt.			Rafael Fabie	Legaspi, P. I.
Ga. s.	¹⁴ Samar I	192	152	32.8	8.3	3.0	1913	do	Frt.	27	150	La Naviera Tilizina (Inc.)	Cebu, P. I.
Ga. s.	Sammy	12	8	11.1	3.3	1.9	1918	do	Frt.	7	15	Cyrus Padgett	Do.
Ga. s.	San Antonio V	12	6	15.1	3.4	1.2	1917	do	Frt.	5	30	Martin Aguirre	Manila, P. I.
Ga. s.	San Francisco	114	70	25.8	6.2	3.0	1885	do	Frt.	22	100	Carmen Sy	Cebu, P. I.
Ga. s.	San Isidro	8	6	12.1	3.0	1.1	1928	do	Frt.	5	40	Domingo Ricafrete	Manila, P. I.
Ga. s.	San Jose	12	8	14.5	2.6	1.5	1927	do	Frt.	3	20	N. B. Sinclair	Do.
Ga. s.	San Jose II	11	8	13.8	3.0	1.6	1920	do	Frt.			Dalmacio Agaton	Do.
Ga. s.	San Kaysic	12	9	15.8	2.3	1.6	1929	do	Frt.			Ramiglia Valuis	Do.
Ga. s.	San Leon	48	27	22.5	5.3	2.0	1902	do	Frt.	22	45	Porfirio Yu Singco	Cebu, P. I.
Ga. s.	¹⁵ San Luis	8	5	9.8	3.0	1.3	1924	do	Frt.	3	60	Leon R. Flores	Manila, P. I.
Ga. s.	San Miguel II	5	5	10.3	2.3	1.4	1926	do	Frt.	4	10	Palermo Mascardo	Cebu, P. I.
Ga. s.	San Miguel III	7	7	10.5	2.7	1.4	1928	do	Frt.			Palermo B. Mascardo	Do.
Ga. s.	San Nicolas IV	6	6	8.0	2.5	1.2	1923	do	Frt.	3	16	Fruto Juguetta	Manila, P. I.
Ga. s.	San Pablo	6	5	10.0	2.3	1.1	1927	do	Frt.			Juan de la Cruz	Legaspi, P. I.
Ga. s.	¹⁶ Santa Cristina	191	147	39.7	7.0	3.4	1926	do	Frt.	20	75	Visayan Stevedore Transportation Co.	Hollo, P. I.
Ga. s.	Santa Lucia	16	7	13.2	3.1	2.1	1925	do	Frt.	6	20	Lucio Famador	Cebu, P. I.

¹ Formerly ga. s. Dinalopihan.
² Formerly ga. s. Cleotilde.
³ Formerly ga. s. Sylvia I.
⁴ Formerly ga. s. Isabel.
⁵ Formerly ga. s. Yeng Boh.
⁶ Formerly ga. s. Eduardo.

⁷ Formerly ga. s. Maituru Maru.
⁸ Formerly ga. s. Shinobu.
⁹ Formerly ga. s. Idlefonso.
¹⁰ Formerly ga. s. Peking II.
¹¹ Formerly ga. s. San Vicente.
¹² Formerly ga. s. Equis.

¹³ Formerly ga. s. Tabi.
¹⁴ Formerly ga. s. P. Aboitiz.
¹⁵ Formerly ga. s. {a Africa,
{b Luisito.
¹⁶ Formerly Ana I.

Rig	Name of vessel	Tonnage		Dimensions			Built		Service	Crew	Indicated horse-power	Owner	Home port
		Gross	Net	Length	Breadth	Depth	When	Where					
PHILIPPINE ISLANDS—Contd.													
<i>Motor vessels—Contd.</i>													
<i>(5 tons net and over)</i>													
				<i>Meters</i>	<i>Meters</i>	<i>Meters</i>							
Ga. s.	Santa Rosa	8	8	14.5	2.4	1.4	1925	Philippine Islands	Frt.	6	10	Vicente Osmeña de Veloso	Cebu, P. I.
Ga. s.	¹ Santa Teresita	14	13	15.0	3.3	1.7	1924	do	Frt.	8	30	Jesus Vaño	Do.
Ga. s.	Santiago VIII	82	75	23.1	6.0	2.3	1920	do	Frt.	21	60	Paulino Patindol	Do.
Ga. s.	Santo Niño	34	24	16.3	5.1	2.3	1912	do	Frt.	9	30	Jose Camenforte	Do.
Ga. s.	Saul	8	6	12.8	2.9	1.5	1927	do	Frt.	5	80	Luis A. Santos	Manila, P. I.
Ga. s.	² Siargao	23	19	13.4	4.9	1.8	1925	do	Frt.	6	20	Teodrito J. Medecielo	Cebu, P. I.
Ga. s.	Siari	58	40	26.5	5.4	2.3	1928	do	Frt.			Rita J. Noel	Do.
Ga. s.	Sibuyan I.	18	18	18.9	3.5	1.2	1921	do	Frt.	8	38	Gregorio A. Lopez	Manila, P. I.
Ga. s.	Sibuyan II.	25	17	21.9	3.6	1.5	1927	do	Frt.	8	60	do	Do.
Ga. s.	Sikisima Maru	12	8	16.5	3.6	1.0	1929	do	Frt.	5	50	T. Watanabe	Do.
Ga. s.	Silangan	8	8	11.3	2.6	1.3	1921	do	Frt.			Simplicio Ibanez	Do.
Ga. s.	Simmie	55	31	20.3	5.2	2.8	1927	do	Frt.	7	225	Luzon Stevedoring Co.	Do.
Ga. s.	Sing Ping	11	8	11.9	3.5	1.5	1925	do	Frt.	6	45	Cayetano Tan Jong Yu	Legaspi, P. I.
Ga. s.	Siowa Maru	12	8	17.8	3.8	.8	1928	do	Frt.	4	28	Uichi Tegui	Manila, P. I.
Ga. s.	³ Siocou	32	21	19.7	4.1	1.7	1926	do	Frt.	8	60	Panabutan Lumber Plantation Co.	Zamboanga, P. I.
Ga. s.	Skandia	26	21	17.6	4.0	1.7	1918	do	Frt.	12	38	Ty Camco Sobrino	Manila, P. I.
Ga. s.	Song Bi	11	6	11.5	2.8	1.2	1925	do	Frt.	7	20	Tan Kem Kee	Davao, P. I.
Ga. s.	Sontiam	6	6	9.8	2.7	1.1	1913	do	Frt.			Yu Biao Sontua & Co.	Manila, P. I.
Ga. s.	⁴ Sta. Ana	5	5	10.9	2.5	1.2	1921	do	Frt.	4	10	Felipe M. Tionko	Iloilo, P. I.
Ga. s.	Star	7	7	10.1	2.7	1.3	1923	do	Frt.	4	28	King Tao	Manila, P. I.
Ga. s.	Sto Nino de Cebu	59	48	22.1	5.9	1.9	1900	do	Frt.	20	50	Ines R. de Pages	Cebu, P. I.
Ga. s.	Sugbo	409	264	49.0	8.7	3.4	1929	Hong Kong, China	Frt.			La Naviera Filipina (Inc.)	Do.
Ga. s.	Sulu	26	16	15.1	4.2	1.9	1916	Philippine Islands	Frt.	8	30	Syndicate Mining Co.	Do.
Ga. s.	Sulu	20	5	13.8	3.6	1.7	1916	do	Tow.	5	80	Teodoro R. Yangco	Do.
Ga. s.	⁵ Surigao	129	84	20.0	7.0	3.4	1918	Hawaii	Frt.	25	100	Agusan Coconut Co.	Do.
Ga. s.	Swift I.	6	6	10.7	2.5	1.1	1924	Philippine Islands	Frt.	2	12	Red Line Transp. Co.	Manila, P. I.
Ga. s.	Tacligan	7	7	12.1	2.4	1.1	1926	do	Frt.	25	70	Teodorico Pascual	Do.
Ga. s.	⁶ Tacloban	56	42	24.1	5.3	2.1	1919	do	Frt.			Maria P. Asuncion Garianda	Cebu, P. I.
Ga. s.	Taga Denhi	5	5	10.1	2.0	1.1	1928	do	Frt.			Rosendo Oiguiva	Do.
Ga. s.	Tagbilaran	13	10	15.4	3.6	1.5	1917	do	Frt.	10	35	Gregorio Peñafior	Do.
Ga. s.	Tahiti	215	77	32.8	8.2	3.2	1920	Allendale, N. S.	Frt.	22	120	Danao Conveyance Corp.	Manila, P. I.
Ga. s.	Talopez	8	8	11.4	2.7	1.2	1924	do	Frt.	4	34	Gabriel Enteria	Do.
Ga. s.	⁷ Talomo	9	6	12.0	2.7	1.3	1922	do	Frt.	7	22	Ohta Develop. Co.	Davao, P. I.
Ga. s.	Tanon	246	158	43.1	7.8	2.6	1919	do	Frt.	34	200	Tanon Navigation (Inc.)	Cebu, P. I.
Ga. s.	Tanza	17	12	17.8	3.4	1.5	1926	do	Frt.	5	75	Fabian Añable	Do.
Ga. s.	Teresing	13	9	17.8	2.0	1.2	1929	do	Frt.			Enrique Reyes	Zamboanga, P. I.
Ga. s.	⁸ Texaco III	7	7	11.3	3.0	2.8	1923	do	Frt.	5	30	The Texas Co. (P. I.)	Cebu, P. I.
Ga. s.	Tiaga	26	13	17.6	3.6	1.7		do	Frt.			G. R. Patrick Laing	Do.
Ga. s.	⁹ Ticao	104	83	32.3	6.8	2.2	1918	do	Frt.	25	120	Maria P. Asuncion Garianda	Do.
Ga. s.	Tito	127	42	27.2	6.8	1.9	1911	Hong Kong, China	Frt.	17	150	Vda. e Hijo de P. P. Roxas	Manila, P. I.
Ga. s.	Tolentino	21	13	13.6	3.0	1.3	1929	Philippine Islands	Frt.	5	20	Mariano Tolentino	Do.
Ga. s.	Tommy	42	26	19.4	5.0	1.9	1921	do	Frt.	12	60	Eutiquio Uy Godinez	Cebu, P. I.
Ga. s.	Tongbo	36	22	17.0	4.4	2.1	1915	do	Frt.	20	45	Philippine Lumber Co.	Do.
Ga. s.	Toni	23	23	13.7	3.9	2.5	1921	do	Frt.	7	20	Concepcion F. de Enriquez	Do.
Ga. s.	Triton	5	8	9.7	2.8	1.1	1924	do	Frt.	3	22	La Granja	Manila, P. I.
Ga. s.	Tubig	21	14	16.0	3.6	1.4	1926	do	Frt.	8	100	Province of Samar	Cebu, P. I.
Ga. s.	Tuguegarao	6	6	10.4	2.5	1.1	1920	do	Frt.	4	15	Bureau of Posts, P. I.	Manila, P. I.

Ga. s.	Tuguegarao I.	132	115	29.5	5.3	0.9	1920	do.	Frt.	12	92	H. A. Leslie.	Do.
Ga. s.	Tulian	9	9	13.4	3.5	1.5	1913	do.	Frt.			Antonio Maldonado	Zamboanga, P. I.
Ga. s.	Union	13	8	13.4	2.7	1.3	1920	do.	Frt.	5		Hilarion Facinar	Cebu, P. I.
Ga. s.	Urvasa	7	5	11.7	2.3	0.9	1923	do.	Frt.			Marino Gamboa	Iloilo, P. I.
Ga. s.	Valer	6	6	9.2	2.6	1.2	1929	do.	Frt.			Andres Relloso	Legaspi, P. I.
Ga. s.	Valiente	36	27	19.7	4.3	1.8	1926	do.	Frt.			Bernardo P. Clavel	Zamboanga, P. I.
Ga. s.	Venancing	10	5	11.5	2.8	1.2	1928	do.	Frt.			Socorro Echaus	Iloilo, P. I.
Ga. s.	¹⁰ Vencedor I.	21	14	19.0	4.0	1.5	1918	do.	Tow.	9	50	Visayan Stevedore Transp. Co.	Do.
Ga. s.	¹¹ Ventura	129	108	27.9	7.4	3.0	1884	do.	Frt.	17	50	Rio y Olabarrieta	Manila, P. I.
Ga. s.	Venus	9	9	12.2	2.9	1.2	1928	do.	Frt.		10	Bernardino Llapitan	Do.
Ga. s.	Vicenta I.	5	5	10.5	2.3	1.2	1923	do.	Frt.	4		Ramon Corro	Cebu, P. I.
Ga. s.	Vicente	15	10	13.2	3.6	1.5	1916	do.	Frt.	15	30	Ignacia Mendoza	Do.
Ga. s.	Viking	5	5	9.1	2.5	1.3	1926	do.	Frt.	4		Basilisa Cuaresma	Do.
Ga. s.	Violet	6	6	10.9	2.2	1.2	1926	do.	Frt.	4		Charles Brown	Do.
Ga. s.	Virac	48	35	21.3	5.1	2.1	1925	do.	Frt.	12	60	Sebastian Palanca	Manila, P. I.
Ga. s.	Virginia	142	85	31.6	7.8	2.6	1920	do.	Frt.	18	120	John B. Amaseen & Thos. A. Wallace	Do.
Ga. s.	Virginia I.	9	9	13.2	2.6	1.3	1922	do.	Frt.			La Granzia (Inc.)	Do.
Ga. s.	Virginia II	5	5	8.6	2.4	1.2	1926	do.	Frt.	3	15	Jose N. Mateo	Do.
Ga. s.	Visayas	16	12	17.1	4.1	1.6		do.	Frt.	18	30	Ramon Aboitiz	Cebu, P. I.
Ga. s.	Vivo	11	7	13.0	3.2	1.3	1926	do.	Frt.	4	35	Luzon Stevedoring Co.	Manila, P. I.
Ga. s.	¹² Volador	25	16	16.0	3.6	1.6	1920	do.	Tow.	7	45	Visayan Stevedore Transp. Co.	Iloilo, P. I.
Ga. s.	W-2	39	19	17.0	4.9	1.8	1925	do.	Frt.	9	40	Romblon Trading Corporation	Do.
Ga. s.	¹³ W-3	80	58	29.0	6.1	2.0	1920	do.	Frt.	14	90	do.	Do.
Ga. s.	W. and I.	10	10	10.6	3.0	1.8	1928	do.	Yct.			F. R. Miller	Cebu, P. I.
Ga. s.	Waka Maru	9	6	14.8	2.1	1.4	1927	do.	Frt.			S. Hama	Davao, P. I.
Ga. s.	Wasp	5	5	9.1	2.4	1.0	1919	do.	Tow.	3	40	Luzon Stevedoring Co.	Manila, P. I.
Ga. s.	West Coast	5	5	11.1	2.6	1.0	1925	do.	Frt.			Severino Esmero	Cebu, P. I.
Ga. s.	Whale	8	5	12.2	2.8	1.5	1924	do.	Frt.	4	20	Syndicate Mining Co.	Legaspi, P. I.
Ga. s.	Willie	10	6	12.1	2.7	1.0	1917	do.	Frt.	5		Carl W. Wantz	Cebu, P. I.
Ga. s.	¹⁴ Yap	18	11	13.7	3.5	1.9	1907	United States	Frt.	9	30	Bibiano Catamis	Do.
Ga. s.	Ysabel S. Cuestro	11	7	12.4	3.1	1.3	1925	Philippine Islands	Frt.	5	12	Julian Espina	Do.
Ga. s.	Ynchausti	89	75	28.6	6.6	1.9	1914	do.	Frt.	15	75	Ynchausti & Co.	Iloilo, P. I.
Ga. s.	¹⁵ Zambales	318	172	41.1	7.6	3.2	1902	Shanghai, China	Frt.	31	480	La Naviera Filipina	Cebu, P. I.
Ga. s.	Zamboanga	21	14	14.6	3.5	1.3	1916	Philippine Islands	Tow.	6	90	Luzon Sugar Co.	Manila, P. I.

¹ Formerly ga. s. Dona Jacinta.

² Formerly ga. s. Prueba.

³ Formerly ga. s. Ester III.

⁴ Formerly ga. s. Edward.

⁵ Formerly ga. s. Puck.

⁶ Formerly ga. s. Ormoc.

⁷ Formerly ga. s. Tubaian.

⁸ Formerly ga. s. Victorian.

⁹ Formerly ga. s. Don Joaquin.

¹⁰ Formerly ga. s. Very Fast.

¹¹ Formerly sch. Gregoria.

¹² Formerly ga. s. Maori.

¹³ Formerly ga. s. Luz.

¹⁴ Formerly ga. s. Heralde Christine.

¹⁵ Composite.

DEPARTMENT OF COMMERCE
BUREAU OF NAVIGATION

SEAGOING VESSELS OF THE UNITED STATES

1929



This volume is a part of the Sixty-first Annual List of Merchant
Vessels of the United States for the Year Ended June 30, 1929

Printed exclusively for the instruction of captains of
seagoing vessels of the United States



UNITED STATES
GOVERNMENT PRINTING OFFICE
WASHINGTON : 1929

EXPLANATIONS AND ABBREVIATIONS

Signal letters.—All vessels named in this publication are arranged in the order of their signal letters.

Rig abbreviations.—

Bgn. = brigantine.	Ga. s. = gas screw.	Shp. = ship.
Bk. = bark.	Ol. s. = oil screw.	Slp. = sloop.
Bkn. = barkentine.	Sch. = schooner.	St. s. = steam screw.
El. s. = electric screw.	Sc. b. = schooner-barge.	St. p. = steam side wheel.

Oil or gas engine.—Each motor vessel propelled by an engine in which the fuel is ignited by the heat generated wholly from compression of air in the cylinders (Diesel type), or from such heat and additional outside heat when this is not sufficient (semi-Diesel type), is indicated by ol. s., and each motor vessel propelled by an engine in which the fuel is ignited by a spark is indicated by ga. s.

Name of vessel.—The names of steel vessels are printed in SMALL CAPITALS, iron vessels in *italics*, and wooden vessels in roman.

Each vessel equipped with radio transmitting apparatus is marked ☉; if in addition it has a radio direction finder it is marked ☺; if with a direction finder but without radio, it is marked △.

Dimensions.—The register (not the tonnage) dimensions are given in feet and tenths.

Service abbreviations.—

Cbl. = cable.	Pas. = passenger.	Tnk. = tanker.
Fer. = ferry.	Plt. = pilot.	Tow. = towing.
Fr. = freight.	Pol. = police.	Whl. = whaling.
Fsh. = fishing.	Ref. = refrigerator.	Wrk. = wrecking.
Msc. = miscellaneous.	Ten. = tender.	

Crew.—The number given in the vessel's marine document. It does not include the master.

Horsepower.—The figures in this column represent the horsepower reported when the vessel was new or when the present engine was installed; *b* means brake horsepower (internal combustion engine), and *s* means shaft horsepower (steam turbine engine); figures not preceded by a letter represent indicated horsepower.

Name of owner.—The name of the sole or, if there are two or more owners, the name of the managing owner is given. If the sole or managing owner is a corporation, the corporate name is given, except that the definite article is omitted when it forms part of the name. The abbreviation in parenthesis following the name of a corporation indicates the State in which the corporation is chartered.

Home port.—This is the place where the permanent document of a vessel issues. A bill of sale, conveyance, mortgage, assignment of mortgage, or hypothecation should be recorded at the home port given in the latest marine document.

LETTER OF TRANSMITTAL

DEPARTMENT OF COMMERCE,
BUREAU OF NAVIGATION,
Washington, July 1, 1929.

SIR: This volume, in which all vessels are arranged in the order of their signal letters, is a part of the sixty-first annual list of merchant vessels of the United States and of the forty-sixth issued by the Bureau of Navigation, and brings the record down to June 30, 1929. It is published in compliance with the provisions of an act of Congress approved July 5, 1884, establishing the Bureau of Navigation, and is designed especially for the use of signal stations and for masters of seagoing vessels. It contains the names of all merchant vessels, yachts, and Government vessels now in existence to which signal letters have been awarded and remain in force.

Signal letters are awarded to seagoing vessels of the United States, and, on application made through a collector of customs, they will be granted to yachts and, in particular cases, to other vessels. Such letters are requisite in order to afford the means of recognition by signals at sea.

Respectfully,

A. J. TYRER, *Commissioner.*

The honorable the SECRETARY OF COMMERCE.

SEAGOING VESSELS OF MERCHANT

[For explanations and abbreviations, see page 2]

Line No.	Official No.	Signal letters	Rig	Name of vessel	Tonnage		Dimensions			When built	Where built
					Gross	Net	Length	Breadth	Depth		
					<i>Feet</i>						
1	11477	JKDB	Sc. b.	Hatteras.....	788	754	171.5	33.5	18.8	1865	Brooklyn, N. Y.....
2	13398	HLPK	Sch.	James L. Maloy.....	174	147	102.0	28.5	7.9	1864	Milton, Del.....
3	16886	RNOQ	Sch.	Moonlight.....	198	160	107.9	30.3	9.3	1855	Bolleville, N. J.....
4	24449	HSBD	Sc. b.	Pequot.....	705	692	220.2	35.7	14.3	1864	New York, N. Y.....
5	26649	HSTN	Sch.	Robert McClintock.....	154	125	96.0	26.7	7.4	1853	Norwalk, Conn.....
6	6380	JBNP	Bk.	Charles W. Morgan.....	313	298	105.6	27.7	17.6	1841	New Bedford, Mass.....
7	12356	JDBS	Sch.	Irene E. Meservey.....	244	232	114.2	29.0	10.0	1866	Waldoboro, Me.....
8	9860	JGWL	Sch.	Brownstone.....	176	167	105.6	27.9	8.5	1869	Hartford, Conn.....
9	23801	JHDG	Shp.	St. Nicholas.....	1,798	1,687	206.9	42.8	19.8	1869	Bath, Me.....
10	90079	JHDL	Sch.	M. M. Hamilton.....	111	105	84.8	26.2	7.2	1869	Harpeswell, Me.....
11	23838	JHQN	Sch.	Sandy Hook.....	106	101	89.4	23.6	7.3	1870	East Haddam, Conn.....
12	15680	JKBC	Sch.	Lavolta.....	204	173	104.0	28.0	11.4	1870	Ellsworth, Me.....
13	23502	JLVO	Sch.	Sarah Quinn.....	113	108	88.0	27.7	7.2	1868	Tuckerton, N. J.....
14	85255	JMBV	Sch.	Minnie T. Phillips.....	137	123	100.4	27.0	7.0	1873	Baltimore, Md.....
15	75430	JMIF	Sch.	Mary Lee.....	130	104	98.8	23.8	8.2	1872	Laurel, Del.....
16	105273	JNBF	Sch.	Annie P. Chase.....	256	227	121.6	32.4	10.0	1873	Alna, Me.....
17	105318	JNPV	Sch.	Abel W. Parker.....	202	148	116.1	32.2	7.9	1873	Boothbay, Me.....
18	75589	JNVS	Sch.	Robert.....	155	147	111.2	23.6	8.5	1874	Laurel, Del.....
19	100111	JPBO	Sch.	Ida B. Gibson.....	235	223	121.0	32.6	9.0	1874	Chester, Pa.....
20	19410	JPMQ	Sc. b.	Occidental.....	1,532	1,424	210.6	39.8	24.7	1874	Bath, Me.....
21	2901	JPQB	Bk.	B. P. Cheney.....	1,322	1,200	195.0	38.6	24.2	1874	do.....
22	105396	JPSW	Sch.	Alice.....	232	220	115.0	31.3	10.4	1874	Beans Point, Wash.....
23	135042	JPTV	Bkn.	Edward May.....	885	815	165.3	35.5	21.3	1874	Boston, Mass.....
24	19418	JQCH	Bk.	Oriental.....	1,688	1,500	220.1	42.2	24.9	1874	Bath, Me.....
25	135051	JQCP	Sch.	Elwood.....	116	97	104.0	26.6	7.0	1874	Dorchester Co., Md.....
26	115300	JQDN	Shp.	St. Paul.....	1,893	1,824	228.2	42.1	19.7	1874	Bath, Me.....
27	115347	JQRD	Sch.	Surah Eaton.....	199	154	110.0	29.0	9.0	1874	Calais, Me.....
28	115348	JQRK	St. s.	Seaboard.....	662	563	184.5	28.7	12.3	1874	Wilmington, Del.....
29	125415	JRCM	Bkn.	Centennial.....	1,286	1,138	190.4	38.0	24.0	1875	East Boston, Mass.....
30	2972	JRCT	Sc. b.	Conneaut.....	1,690	1,620	280.0	38.1	20.2	1875	Wilmington, Del.....
31	2986	JROK	Shp.	Bohemia.....	1,633	1,523	221.7	40.2	25.5	1875	Bath, Me.....
32	140130	JRIQ	Sch.	L. E. Williams.....	100	95	95.5	23.1	7.5	1875	Wicomico, Md.....
33	140138	JRIIM	Sch.	Lydia Middleton.....	197	187	120.0	33.3	9.9	1875	Barnegat, N. J.....
34	110263	JRKP	Sch.	Rufus E. Wood.....	1,432	1,350	200.1	40.4	24.5	1875	Deering, Me.....
35	76809	JRLF	Sc. b.	J. D. Peters.....	1,085	1,030	182.2	36.1	21.8	1875	Bath, Me.....
36	125470	JRMP	Bkn.	City of Sydney.....	2,903	2,660	339.0	40.2	20.5	1875	Chester, Pa.....
37	116437	JRNP	Shp.	Santa Clara.....	1,635	1,463	209.5	40.0	25.5	1876	Bath, Me.....
38	105605	JRQW	Sch.	Annie E. Webb.....	101	96	92.0	25.1	6.1	1876	Northport, N. Y.....
39	100189	JSCQ	Shp.	Indiana.....	1,487	1,413	208.9	40.0	23.9	1876	Bath, Me.....
40	140270	JSNV	Bk.	Levi G. Burgess.....	1,616	1,475	217.5	41.2	24.5	1877	Thomaston, Me.....
41	110335	JSPL	St. s.	Richard Holyoke.....	181	90	115.6	24.3	11.8	1877	Seabeck, Wash.....
42	95504	JSTH	Ol. s.	Esther.....	287	229	130.2	28.0	10.5	1877	Norfolk, Va.....
43	125689	JTCN	Sch.	Cameo.....	243	200	111.5	27.1	10.5	1878	Bath, Me.....
44	91116	JTGD	Bk.	McLaurin.....	1,374	1,312	200.8	39.0	24.0	1879	Newburyport, Mass.....
45	130179	JTVP	St. s.	Newport.....	2,643	1,653	325.0	38.2	23.9	1880	Chester, Pa.....
46	80783	JTVQ	Sc. b.	Wilkesbarre.....	1,078	1,026	239.6	47.0	19.5	1880	Setauket, N. Y.....
47	135468	JTWQ	Bk.	Emily F. Whitney.....	1,317	1,207	193.5	37.8	23.5	1880	Boston, Mass.....
48	135473	JVCD	Sch.	Eva D. Rose.....	104	99	80.3	23.6	7.3	1880	Mauricetown, N. J.....
49	135516	JVKQ	Bk.	E. B. Sutton.....	1,819	1,686	227.8	41.8	24.2	1881	Bath, Me.....
50	85585	JVND	St. s.	Gaston.....	846	463	212.0	31.5	19.0	1881	Wilmington, Del.....
51	115791	JVSH	St. s.	Samson.....	159	79	108.0	22.1	10.6	1881	Camden, N. J.....
52	106060	JVWF	Sch.	Abbie C. Stubbs.....	345	295	130.0	32.2	12.0	1882	New Haven, Conn.....
53	20587	JVWG	St. s.	Queen.....	2,727	1,072	331.2	38.5	21.2	1882	Philadelphia, Pa.....
54	95688	JWBP	Sc. b.	Henry Villard.....	1,552	1,452	219.2	39.8	24.1	1882	Bath, Me.....
55	91458	JWDQ	Sch.	Mary A. Fisher.....	110	110	95.5	26.9	6.6	1882	Sayreville, N. J.....
56	115863	JWIL	St. s.	San Juan.....	2,152	1,308	283.0	37.0	21.0	1882	Chester, Pa.....
57	120503	JWLK	Sch.	F. C. Pendleton.....	408	340	145.7	33.2	12.3	1882	Bangor, Me.....
58	3220	JWLM	Sch.	Boulah Land.....	165	157	122.0	23.7	8.0	1882	Bridgeton, N. J.....
59	120508	JWLR	Sch.	Fanny Dutard.....	265	252	126.5	31.0	10.8	1882	San Francisco, Calif.....
60	106117	JWNF	Shp.	Abner Coburn.....	1,972	1,878	225.0	43.2	18.5	1882	Bath, Me.....

THE UNITED STATES

VESSELS

[For explanations and abbreviations, see page 2]

Line No.	Service	Crew	Horse-power	Name of owner	Home port	Address of owner
1	Frt.	3		Durham Navigation Corporation (Del.)	New York, N. Y.	17 Battery Place.
2	Frt.	2		Clara White	Boston, Mass.	Roxbury, Mass.
3	Frt.	4		G. W. Newcomb	do.	Do.
4	Frt.	4		Thames Towboat Co. (Conn.)	New London, Conn.	Bank Street.
5	Frt.	6		Joseph M. White	Baltimore, Md.	2015 Norfolk Avenue.
6	Whl.	27		Whaling Enshrined (Mass.)	New Bedford, Mass.	Middle Street.
7	Frt.	4		Bangor Lumber Co. (Me.)	Bangor, Me.	South Brewer, Me.
8	Frt.	5		W. B. Vane	Cambridge, Md.	603 East Pratt Street, Baltimore, Md.
9	Fsh.	10		Columbia River Packers' Association (Oreg.)	Astoria, Oreg.	252 Front Street.
10	Frt.	3		C. L. Lyman	Portland, Me.	Seal Harbor, Me.
11	Frt.	4		Lottie V. Wathen	Baltimore, Md.	Pier 4, East Pratt Street.
12	Frt.	4		Whitcomb, Haynes & Whitney (Me.)	Bar Harbor, Me.	Ellsworth, Me.
13	Frt.	3		H. H. Taylor	Elizabeth City, N. J.	Harrellsville, N. C.
14	Frt.	4		W. W. Phillips	Crisfield, Md.	Mardella Springs, Md.
15	Frt.	4		Mary Leo Carter	Washington, D. C.	1314 B Street NW.
16	Frt.	13		Boston Ship Brokerage Co. (Mass.)	Boston, Mass.	90 State Street.
17	Frt.	4		W. E. Skinker	Reedville, Va.	Moss Neck, Va.
18	Frt.	4		Lottie V. Wathen	Baltimore, Md.	Pier 4, East Pratt Street.
19	Frt.	6		Nathaniel K. Lester	New London, Conn.	Norwich, Conn.
20	Frt.	3		Durham Navigation Corporation (Del.)	New York, N. Y.	17 Battery Place.
21	Frt.	19		Naknek Packing Co. (Calif.)	San Francisco, Calif.	2 Pino Street.
22	Fsh.	7		Bayard Holding Co. (Calif.)	Los Angeles, Calif.	6276 Hollywood Boulevard, Hollywood, Calif.
23	Frt.	13		Rolph Navigation & Coal Co. (Calif.)	San Francisco, Calif.	60 California Street.
24	Frt.	17		Libby, McNeill & Libby (Me.)	do.	465 California Street.
25	Frt.	3		C. C. Paul & Co.	Baltimore, Md.	Stewart Building.
26	Frt.	14		Booth Fisheries Co. (Del.)	Seattle, Wash.	Pier 11B, foot of Wall Street.
27	Frt.	5		Blanchard Lumber Co. (Mass.)	Boston, Mass.	126 State Street.
28	Pas.	17	510	Hartford & New York Transportation Co. (Conn.)	Hartford, Conn.	285 State Street.
29	Misc.	10		Ralph Biblehouse	Los Angeles, Calif.	1026 Marine Avenue, Wilmington, Calif.
30	Tnk.	10		Westwego Petroleum Bargo Line (La.)	New Orleans, La.	Union Indemnity Building.
31	Frt.	18		Pathe Studios (Del.)	Los Angeles, Calif.	New York, N. Y.
32	Frt.	4		C. C. Paul & Co.	Baltimore, Md.	Stewart Building.
33	Frt.	5		W. B. Vane	Cambridge, Md.	604 East Pratt Street, Baltimore, Md.
34	Frt.	11		John L. Key	San Francisco, Calif.	74 New Montgomery Street.
35	Frt.	5		Booth Fisheries Co. (Del.)	Seattle, Wash.	Pier 11B, foot of Wall Street.
36	Frt.	17		Northern Fisheries (Wash.)	San Francisco, Calif.	141 Clay Street.
37	Misc.	5		Ralph Biblehouse	Los Angeles, Calif.	1026 Marine Avenue, Wilmington, Calif.
38	Frt.	4		Lottie V. Wathen	Baltimore, Md.	Pier 4, East Pratt Street.
39	Misc.	7		Cecll B. De Mille Pictures Corporation (Del.)	Los Angeles, Calif.	New York, N. Y.
40	Frt.	16		Alaska-Portland Packers' Association (Oreg.)	Portland, Oreg.	Yeon Building.
41	Tow.	8	344	Bellingham Tug & Barge Co. (Wash.)	Seattle, Wash.	Bellingham, Wash.
42	Fsh.	12		North Pacific Fisheries (Wash.)	Seward, Alaska.	Seldovia, Alaska.
43	Frt.	5		Charles A. Morrison	New York, N. Y.	6 South Street.
44	Frt.	17		Northern Fisheries Co. (Wash.)	San Francisco, Calif.	141 Clay Street.
45	Pas.	49	2,100	Steamship Newport	do.	318 Market Street.
46	Frt.	5		Lehigh & Wilkes-Barre Coal Co. (Pa.)	New York, N. Y.	143 Liberty Street.
47	Frt.	13		Earle Derby	San Francisco, Calif.	225 Bush Street.
48	Frt.	4		Lottie V. Wathen	Baltimore, Md.	Pier 4, East Pratt Street.
49	Frt.	20		Neptune Line (Del.)	New York, N. Y.	25 Beaver Street.
50	Frt.	30	000	Gaston S. S. Co. (Tex.)	Houston, Tex.	Cotton Exchange Building.
51	Frt.	12	560	Board of Commissioners (La.)	New Orleans, La.	1 Canal Street.
52	Frt.	6		William C. Reid	New York, N. Y.	Java and Prevost Streets.
53	Pas.	82	3,000	Pacific S. S. Co. (Me.)	Tacoma, Wash.	Arthur Rust Building.
54	Frt.	8		Coastwise S. S. & Barge Co. (Wash.)	Seattle, Wash.	502 Burke Building.
55	Frt.	4		Geo. W. Adams	Baltimore, Md.	Cambridge, Md.
56	Pas.	43	1,250	Los Angeles-San Francisco Navigation Co. (Calif.)	San Francisco, Calif.	Pier 17.
57	Frt.	5		F. C. Pendleton	Belfast, Me.	Isleboro, Me.
58	Frt.	5		Lottie V. Wathen	Baltimore, Md.	Pier 4, East Pratt Street.
59	Cod.	35		J. A. Matheson	Seattle, Wash.	Anacortes, Wash.
60	Frt.	19		Libby, McNeill & Libby (Me.)	San Francisco, Calif.	88 Hamlin Street, Seattle, Wash.

Merchant Vessels

Line No.	Official No.	Signal letters	Rig	Name of vessel	Tonnage		Dimensions			When built	Where built		
					Gross	Net	Length	Breadth	Depth				
					Feet			Feet			Feet		
1	100316	JWNH	Bk	I. F. Chapman.....	2,155	2,016	237.5	42.7	19.2	1882	Bath, Me.....		
2	135632	JWQP	Sch.	Ella Clifton.....	108	92	89.0	23.9	7.3	1872	St. John, N. B.....		
3	126078	JWRT	Sch.	Chas. G. Joyce.....	122	116	97.9	26.9	7.6	1882	Baltimore, Md.....		
4	3226	JWSV	Sch.	Boulah.....	356	339	146.0	35.5	10.9	1882	San Francisco, Calif.....		
5	80954	KBFM	Sc. b.	William H. Smith.....	1,957	1,868	232.4	43.3	18.5	1883	Bath, Me.....		
6	130259	KBIN	Bk.	Narwhal.....	523	389	149.5	32.0	17.0	1883	San Francisco, Calif.....		
7	91569	KBJV	Sch.	Marguerite.....	113	96	58.0	23.5	8.4	1833	Essex, Mass.....		
8	91570	KBLH	Sch.	Mattie J. Alles.....	229	190	120.8	30.0	8.9	1883	Yarmouth, Me.....		
9	126138	KBLN	Sch.	City of Papeete.....	339	370	145.6	32.1	12.6	1833	Fairhaven, Calif.....		
10	126139	KBLV	St. s.	Thames.....	560	395	142.5	28.0	11.6	1883	Brooklyn, N. Y.....		
11	106184	KBML	St. s.	Alameda.....	3,158	1,939	314.0	41.0	17.3	1883	Philadelphia, Pa.....		
12	25254	KBND	St. s.	Salvager.....	141	71	125.6	20.6	10.0	1883	Chester, Pa.....		
13	126161	KBSL	Sch.	Charles G. Lister.....	280	266	127.0	33.0	9.3	1883	Milford, Del.....		
14	106247	KCDJ	St. s.	Aries.....	114	57	89.5	20.1	9.0	1834	Philadelphia, Pa.....		
15	5915	KCFH	Ol. s.	Frank L. Connable.....	132	65	101.0	25.7	8.3	1871	Chester, Pa.....		
16	95803	KCMV	St. s.	H. F. Dimmock.....	2,025	1,728	271.8	41.6	19.2	1884	Philadelphia, Pa.....		
17	126241	KCPL	St. s.	Waimoa.....	1,057	746	108.0	35.2	18.0	1884	Chester, Pa.....		
18	110655	KCSM	St. s.	Relief.....	210	8	112.0	22.5	12.6	1884	Philadelphia, Pa.....		
19	130323	KCVS	St. s.	Norfolk.....	211	105	116.3	23.0	12.0	1885	Wilmington, Del.....		
20	76578	KDBS	Sch.	John Hagerty.....	235	223	129.3	28.7	9.0	1885	Tottenville, N. Y.....		
21	126316	KDFO	St. s.	Comal.....	2,934	2,251	320.0	42.8	21.5	1885	Chester, Pa.....		
22	135805	KDFH	Sch.	Nantisco.....	256	231	124.0	27.0	9.0	1884	Dennsville, N. J.....		
23	81094	KDFV	Bk.	W. B. Flint.....	952	876	178.4	35.4	17.7	1835	Bath, Me.....		
24	91818	KDGQ	St. s.	Mascotte.....	834	520	195.5	30.0	10.6	1835	Philadelphia, Pa.....		
25	116098	KDJF	St. s.	Pawtucket.....	589	296	149.8	28.8	9.5	1886	Bath, Me.....		
26	85921	KDJL	St. s.	Greenwood.....	195	144	114.0	31.0	9.0	1886	San Francisco, Calif.....		
27	130350	KDJQ	St. s.	Newburgh.....	1,033	741	200.0	32.0	11.0	1886	Philadelphia, Pa.....		
28	91861	KDMP	Sch.	Maine.....	190	181	105.4	28.0	8.5	1886	Bath, Me.....		
29	150375	KDMQ	St. s.	Portsmouth.....	214	107	116.3	23.0	12.0	1886	Wilmington, Del.....		
30	126391	KDNP	St. s.	Tampa.....	2,556	1,969	264.0	43.0	18.8	1886	Philadelphia, Pa.....		
31	95903	KDPV	St. s.	Herman Winter.....	2,625	1,768	271.8	41.6	19.2	1837	do.....		
32	106456	KDQB	Sc. b.	Conemaugh.....	1,774	1,714	254.0	40.5	24.3	1879	Liverpool, England.....		
33	3323	KDRQ	Sch.	Brunhilde.....	127	120	102.0	25.3	10.6	1885	Nyaek, N. Y.....		
34	150410	KDVS	St. s.	Pasadena.....	300	235	141.0	31.1	10.4	1887	San Francisco, Calif.....		
35	85986	KFCG	Sch.	Glendale.....	296	281	142.2	34.0	9.0	1888	Fairhaven, Calif.....		
36	116199	KFOV	Sc. b.	Socony 56.....	589	589	162.1	30.1	14.4	1888	Chester, Pa.....		
37	92022	KFOR	St. s.	Monmouth.....	1,440	931	260.5	35.1	14.0	1888	Philadelphia, Pa.....		
38	141095	KFJD	St. s.	Westland (composite).....	2,134	1,622	281.0	41.0	20.0	1889	Wyandotte, Mich.....		
39	223909	KFTO	Ol. s.	BENSON FORD.....	8,626	6,393	599.7	62.0	27.7	1924	River Rouge, Mich.....		
40	140969	KGBP	Sch.	Lucy May.....	104	98	84.8	25.4	6.5	1888	Cherryfield, Me.....		
41	76764	KGBR	Sch.	Virginia.....	129	122	105.2	21.0	7.6	1888	Sharptown, Md.....		
42	155157	KGCS	Sch.	Oceania Vance.....	445	384	148.5	36.1	11.3	1888	Port Blakely, Wash.....		
43	110808	KGCV	Sch.	Richard Cromwell.....	118	112	98.5	26.5	6.6	1888	Madison, Md.....		
44	92076	KGFM	Sch.	Margaret.....	138	107	92.2	22.7	8.8	1889	Essex, Mass.....		
45	86046	KGLC	Sch.	Golden Shore.....	699	626	185.1	38.5	14.2	1889	Port Blakely, Wash.....		
46	130444	KGLD	St. s.	Transfer No. 10.....	217	108	114.0	23.6	11.6	1889	Wilmington, Del.....		
47	76820	KGLN	Sc. b.	William T. Lank.....	598	574	176.0	36.3	14.0	1889	Boothbay, Me.....		
48	116145	KGMH	Sc. b.	S. G. Wilder.....	604	557	166.8	37.3	14.0	1887	Port Blakely, Wash.....		
49	14487	KGNH	Sch.	Kate Darlington.....	135	128	97.8	28.0	7.1	1889	Baltimore, Md.....		
50	136079	KGNP	St. s.	Mandalay.....	1,120	407	272.0	44.1	12.6	1889	Wilmington, Del.....		
51	130450	KGNQ	St. s.	New York.....	770	523	207.5	31.1	12.4	1889	do.....		
52	126597	KGPQ	St. s.	Dorothy Bradford.....	1,746	1,197	228.9	38.0	22.0	1889	Philadelphia, Pa.....		
53	106686	KGRH	Sch.	Annie B. Mitchell.....	403	397	145.3	34.1	11.9	1889	Madison, Conn.....		
54	3141	KGSF	St. s.	Battler.....	153	104	108.4	22.0	9.4	1881	Philadelphia, Pa.....		
55	110460	KGSR	St. s.	Radha.....	255	116	145.0	20.0	12.2	1881	Newburgh, N. Y.....		
56	27637	KGTR	St. s.	ROSE CITY.....	3,468	2,164	336.2	43.2	22.3	1889	Chester, Pa.....		
57	100462	KGTW	St. s.	International.....	400	200	130.0	26.0	16.2	1890	Philadelphia, Pa.....		
58	92153	KGVD	St. s.	Mars.....	278	139	117.2	23.0	15.7	1890	Camden, N. J.....		
59	155177	KGYM	St. s.	NORTHWESTERN.....	3,094	1,949	336.2	43.2	22.0	1889	Chester, Pa.....		
60	14494	KGWH	Shp.	STAR OF SCOTLAND.....	2,598	2,233	300.2	43.1	24.2	1887	Port Glasgow, Scot-land.		
61	106716	KHBN	Sch.	Altana M. Jagger.....	132	125	102.4	22.0	7.8	1890	Wilmington, Del.....		
62	130470	KHON	Sc. b.	Riverside.....	863	845	176.0	36.8	17.3	1890	Brooklyn, N. Y.....		
63	106731	KHCS	St. s.	Atkins Hughes.....	115	57	88.7	19.0	10.2	1890	Philadelphia, Pa.....		
64	106747	KHFM	St. s.	Albert Baldwin.....	123	117	86.0	27.2	7.3	1890	Essex, Mass.....		
65	106760	KHGW	Sc. b.	Alice.....	639	615	169.4	33.8	15.3	1890	Boston, Mass.....		
66	76933	KHJF	St. s.	BAY STATE.....	1,245	914	265.0	36.0	22.0	1890	Superior, Wis.....		
67	126835	KHLL	St. s.	City of Seattle.....	1,957	1,143	244.6	40.0	15.0	1890	Philadelphia, Pa.....		
68	116340	KHMO	Ol. s.	Sequoia.....	370	263	150.0	35.0	11.0	1890	Fairhaven, Calif.....		
69	126804	KHMD	Sch.	Florence A.....	154	126	96.5	27.4	7.2	1890	Cherryfield, Me.....		
70	130500	KHMY	St. s.	MURRELL.....	311	155	125.0	25.0	14.7	1890	Camden, N. J.....		

Merchant Vessels

Line No.	Service	Crew	Horse-power	Name of owner	Home port	Address of owner
1	Fr't.	20		Neptune Line (Del.)	New York, N. Y.	25 Beaver Street.
2	Fr't.	2		Fred P. Hutchings	Belfast, Me.	Orland, Me.
3	Fr't.	4		C. C. Paul & Co.	Baltimore, Md.	Stewart Building.
4	Cod.	35		Union Fish Co. (Calif.)	San Francisco, Calif.	141 Clay Street.
5	Fr't.	13		Charles Nelson Co. (Calif.)	do.	230 California Street.
6	Fr't.	9		Warner Bros. Pictures (Calif.)	do.	5842 Sunset Building.
7	Fr't.	3		John V. Sawyer	Jonesport, Me.	
8	Fr't.	4		William F. Ogilvie	Boston, Mass.	114 State Street.
9	Cod.	7		Thames River Line (Del.)	New York, N. Y.	Pier 32, East River.
10	Pas.	22	600	Boston & Gloucester Steamboat Co. (Mass.)	do.	244 Atlantic Avenue.
11	Pas.	100	3,500	Alaska S. S. Co. (Nev.)	New York, N. Y.	120 Broadway.
12	Misc.	5	600	Salvage Process Corporation (N. Y.)	do.	224 Bush Street (B).
13	Fr't.	5		William C. Reid	do.	Java and Prevost Streets.
14	Tow.	6	375	Olsen Water & Towing Co. (N. Y.)	do.	59 Pearl Street.
15	Fsh.	8	b 120	Southern Menhaden Corporation (Del.)	Jacksonville, Fla.	Port St. Joe, Fla.
16	Fr't.	35	2,000	Eastern S. S. Line (Me.)	Portsmouth, N. H.	India Wharf, Boston, Mass.
17	Pas.	54	800	Los Angeles S. S. Co. (Calif.)	Los Angeles, Calif.	Box 218, Wilmington, Calif.
18	Tow.	12	600	Rolph Navigation & Coal Co. (Calif.)	San Francisco, Calif.	60 California Street.
19	Tow.	12	915	New York, Philadelphia & Norfolk R. R. Co. (Va.)	Cape Charles, Va.	
20	Fr't.	10		Norfolk Lighterage Co. (Va.)	Norfolk, Va.	Foot Commerce Street.
21	Pas.	68	1,000	Malory S. S. Co. (Me.)	New York, N. Y.	Pier 36, North River.
22	Fr't.	4		W. T. Ashe	Newport News, Va.	Gloucesterpoint, Va.
23	Fr't.	12		Libby, McNeill & Libby (Me.)	San Francisco, Calif.	465 California Street.
24	Pas.	40	1,250	Columbia Trust Co. (Mass.)	Boston, Mass.	10 Meridian Street.
25	Fr't.	23	750	Blackstone Valley Transportation Co. (R. I.)	Providence, R. I.	Pawtucket, R. I.
26	Fr't.	12	110	Greenwood S. S. Co. (Calif.)	San Francisco, Calif.	Care T. P. H. Whitelaw, 100 Folsom Street.
27	Pas.	32	1,000	Hudson River Steamboat Co. (Del.)	New York, N. Y.	Pier 32, North River.
28	Fr't.	5		Mary A. Carter	Washington, D. C.	1314 B Street NW.
29	Tow.	15	915	New York, Philadelphia & Norfolk R. R. Co.	Cape Charles, Va.	
30	Pas.	50	1,293	William H. Cochrane	New York, N. Y.	1120 Fifth Avenue.
31	Fr't.	44	2,000	Eastern S. S. Lines (Me.)	Portsmouth, N. H.	56 Steuart Street.
32	Tnk.	10		Gulf Refining Co. (Tex.)	Port Arthur, Tex.	West Port Arthur, Tex.
33	Fr't.	15		Joseph R. Andrade	New Bedford, Mass.	3203 Elm Street.
34	Fr't.	17	190	Havside Co. (Calif.)	San Francisco, Calif.	India Wharf, Boston, Mass.
35	Cod.	9		Halfhill Packing Corporation (Calif.)	Los Angeles, Calif.	Long Beach, Calif.
36	Tnk.	3		Standard Transportation Co. (Del.)	New York, N. Y.	26 Broadway.
37	Pas.	30	2,500	Central R. R. of N. J. (N. J.)	do.	143 Liberty Street.
38	Fr't.	25	1,000	Spokane S. S. Co. (Mich.)	Detroit, Mich.	Foot Iron Street.
39	Fr't.	32	3,000	Ford Motor Co. (Del.)	do.	Highland Park.
40	Fr't.	3		Houston W. Todd	Baltimore, Md.	1913 Wilkins Avenue.
41	Fr't.	4		Lottie V. Wathen	do.	Pier 4, East Pratt Street.
42	Fr't.	7		Halfhill Packing Corporation (Calif.)	Los Angeles, Calif.	Long Beach, Calif.
43	Fr't.	5		Charles M. Struven	Baltimore, Md.	114 South Frederick Street.
44	Fr't.	16		Manuel T. Chantre	New Bedford, Mass.	9 Biall Street.
45	Fr't.	9		Rolph Navigation & Coal Co. (Calif.)	San Francisco, Calif.	60 California Street.
46	Tow.	13	600	N. Y., N. H. & Hartford R. R. Co. (Conn.)	New Haven, Conn.	Meadow and Water Streets.
47	Fr't.	2		Eastern Transportation Co. (Del.)	Wilmington, Del.	Munsey Building, Baltimore, Md.
48	Fr't.	3		Brooks-Scanlon Corporation (Del.)	Jacksonville, Fla.	Eastport, Fla.
49	Fr't.	5		Jacob Galloway	Baltimore, Md.	Galestown, Md.
50	Pas.	2	250	Boston, New York & Southern S. S. Co. (Del.)	New York, N. Y.	17 State Street.
51	Fr't.	24	689	New York, Philadelphia & Norfolk R. R. Co. (Va.)	Cape Charles, Va.	
52	Pas.	30	1,453	Cape Cod S. S. Co. (Me.)	Boston, Mass.	148 State Street.
53	Fr't.	6		Carlos Barry	New London, Conn.	61 State Street.
54	Tow.	10	385	Elmer A. Keeler	New York, N. Y.	1 Broadway.
55	Fr't.	17	750	New York & Louisiana Transportation Co. (La.)	New Orleans, La.	1103 Hibernia Building.
56	Pas.	68	2,250	Rose City S. S. Co. (Wash.)	Portland, Oreg.	Couch Street Dock.
57	Tow.	21	725	Reading Co. (Pa.)	Philadelphia, Pa.	Reading Terminal.
58	Tow.	16	750	Tugboat Mars Co. (Del.)	do.	111 Walnut Street.
59	Pas.	80	2,600	Alaska S. S. Co. (Nev.)	Seattle, Wash.	Pier 2.
60	Fr't.	29		Alaska Packers Association (Calif.)	San Francisco, Calif.	111 California Street.
61	Fr't.	3		Allen Gurney	Providence, R. I.	26 Custom House Street.
62	Fr't.	4		Neptune Line (Del.)	New York, N. Y.	25 Beaver Street.
63	Tow.	11	300	Tug Atkins Hughes Co.	Philadelphia, Pa.	115 Walnut Street.
64	Fr't.	6		Rockport Granite Co. (Mass.)	Gloucester, Mass.	Granite Street, Rockport, Mass.
65	Fr't.	4		Mystic S. S. Co. (Mass.) (trustees)	Boston, Mass.	250 Stuart Street.
66	Fr't.	27	1,000	Smith-Truby Sand Co. (Wis.)	Milwaukee, Wis.	Sturgeon Bay, Wis.
67	Pas.	59	2,500	Miami S. S. Co. (Del.)	New York, N. Y.	17 State Street.
68	Fsh.	9	b 240	Myrtle F. Bryson	Los Angeles, Calif.	2619 Wilshire Boulevard.
69	Fr't.	4		Charles M. Struven	Baltimore, Md.	114 South Frederick Street.
70	Tow.	13	650	Mystic S. S. Co. (Mass.), trustee	Boston, Mass.	250 Stuart Street.

Merchant Vessels

Line No.	Official No.	Signal letters	Rig	Name of vessel	Tonnage		Dimensions			When built	Where built
					Gross	Net	Length	Breadth	Depth		
1	161223	KIINV	St. s.	Tourist.....	260	176	118.8	26.1	10.2	1888	Bath, Me.....
2	130510	KHQR	St. s.	Piankatank.....	899	611	200.0	31.0	11.0	1890	Wilmington, Del.....
3	3478	KHQT	Sc. b.	Bessie.....	640	626	168.9	33.7	15.1	1890	Boston, Mass.....
4	91966	KHQV	St. s.	Van.....	719	535	190.0	26.0	9.0	1887	Wilmington, Del.....
5	106787	KHRB	Sch.	Azalea.....	363	363	145.0	35.3	11.0	1890	Eureka, Calif.....
6	116364	KIIRQ	Bk.	Salvator.....	467	355	160.0	36.0	11.6	1890	do.....
7	81300	KIIRQ	Sch.	John L. Martino.....	257	213	126.7	30.4	8.2	1890	Phippsburg, Me.....
8	130512	KHSB	St. s.	BOSWELL.....	311	155	125.0	25.0	14.7	1890	Camden, N. J.....
9	145568	KJBL	St. s.	Triton.....	259	129	114.5	26.5	14.5	1890	Boston, Mass.....
10	96095	KJBS	Sch.	Henry Seymour.....	169	160	91.0	30.7	8.3	1890	Tottonville, N. Y.....
11	81310	KJBV	St. s.	Lexington.....	1,248	697	246.0	46.0	15.5	1891	Wilmington, Del.....
12	106804	KJCM	St. s.	Asher J. Hudson.....	136	68	92.0	21.0	10.0	1891	Camden, N. J.....
13	145571	KJCN	Sch.	Thomas J. Shryock.....	173	164	117.4	23.7	7.7	1891	Bethel, Del.....
14	126702	KJCO	Bkn.	Charles F. Crocker.....	860	709	204.0	40.0	15.0	1890	Alameda, Calif.....
15	30526	KJCV	St. s.	Concord.....	1,243	697	246.0	46.0	15.5	1891	Wilmington, Del.....
16	86131	KJDM	Sch.	Galilee.....	354	323	132.5	33.5	12.7	1891	Benicia, Calif.....
17	81313	KJDN	Ol. s.	Bellingham.....	366	333	129.3	21.6	17.6	1891	Portland, Ore.....
18	3467	KJFC	St. s.	Brazil.....	2,166	1,655	276.0	40.0	21.6	1890	Buffalo, N. Y.....
19	116235	KJFH	St. s.	SCRANTON.....	2,015	1,595	260.0	39.2	21.6	1888	Cleveland, Ohio.....
20	76763	KJFT	St. s.	Observation.....	122	83	92.4	17.8	9.2	1888	Brooklyn, N. Y.....
21	86134	KJFW	Sch.	Gladiator.....	112	75	92.6	24.3	10.0	1891	Essex, Mass.....
22	145578	KJGR	Sch.	Thomas H. Lawrence.....	374	322	134.7	33.3	11.0	1891	Boston, Mass.....
23	81267	KJGW	St. s.	Walter Adams.....	271	175	133.0	24.3	12.8	1890	Noank, Conn.....
24	136138	KJLW	St. s.	Essex.....	3,018	2,155	295.0	40.0	15.4	1890	Philadelphia, Pa.....
25	126732	KJMB	Sch.	Kinkora.....	229	220	126.0	21.1	8.4	1891	Sharptown, Md.....
26	106825	KJNB	Sch.	Annio and Reuben.....	128	122	87.1	26.4	8.8	1891	Bath, Me.....
27	92304	KJNF	Sch.	Meteor.....	600	518	177.3	38.4	13.5	1891	Port Blakely, Wash.....
28	126741	KJNP	St. s.	COSTA RICA.....	1,783	1,166	221.5	36.0	19.3	1891	Chester, Pa.....
29	25281	KJPF	St. s.	UTOWANA.....	392	217	157.0	27.8	10.9	1891	Philadelphia, Pa.....
30	100834	KJPS	St. s.	BAY VIEW.....	1,399	1,075	265.0	38.0	24.0	1891	West Superior, Wis.....
31	96126	KJRV	Sch.	Henry H. Chamberlain.....	245	204	122.3	30.6	8.4	1891	Phippsburg, Me.....
32	92364	KJSQ	Sch.	Josephine Wimsatt.....	140	106	95.0	27.0	6.0	1891	Milford, Del.....
33	81338	KJSR	Sch.	William T. Parker.....	178	169	105.0	28.0	7.0	1891	do.....
34	150552	KJVM	Bk.	Pactolus.....	1,073	1,564	223.7	41.2	24.0	1891	Bath, Me.....
35	110950	KJWF	Sch.	Regina.....	114	96	87.8	25.5	7.6	1891	Machias, Me.....
36	81350	KJWN	Sc. b.	West Point.....	1,213	1,168	220.0	38.7	22.3	1860	Glasgow, Scotland.....
37	141175	KJWQ	Sch.	Levin J. Marvel.....	183	174	125.5	23.8	7.5	1891	Bethel, Del.....
38	3529	KLBF	Sch.	Bangor.....	511	398	165.0	36.5	11.8	1891	Eureka, Calif.....
39	96139	KLBM	Ol. s.	Harvard.....	113	72	95.4	23.6	10.4	1891	Essex, Mass.....
40	106809	KLBS	Sch.	Alleo Cooke.....	782	722	185.6	39.0	15.4	1891	Port Blakely, Wash.....
41	161672	KLBT	Sch.	Volante.....	125	119	87.0	25.6	7.6	1891	North Bend, Ore.....
42	96142	KLCH	St. s.	Homer.....	501	331	146.0	33.8	17.0	1891	Bandon, Ore.....
43	126821	KLDC	Sch.	Charles R. Wilson.....	345	328	150.0	35.0	11.0	1891	Fairhaven, Mass.....
44	120889	KLFB	St. s.	IROQUOIS.....	433	151	145.0	26.0	16.0	1892	San Francisco, Calif.....
45	150581	KLFC	St. s.	NEW HAMPSHIRE.....	2,393	1,505	302.7	34.0	17.5	1892	Wilmington, Del.....
46	90161	KLFN	Sch.	Harriet C. Whitehead.....	222	211	119.6	31.3	8.0	1892	Waterford, Conn.....
47	141201	KLGD	Sch.	Louise.....	345	328	150.0	35.0	10.0	1892	Fairhaven, Calif.....
48	110971	KLGF	St. s.	RICHARD PECK.....	2,966	1,819	303.3	48.0	17.8	1892	Wilmington, Del.....
49	96172	KLGP	St. s.	Carolina.....	1,304	887	220.0	40.0	13.0	1892	Philadelphia, Pa.....
50	155232	KLJQ	Ol. s.	Nanuk.....	298	218	130.0	31.6	9.6	1892	Fairhaven, Calif.....
51	141257	KLPII	Sch.	Lavinia M. Snow.....	354	292	133.0	31.7	10.9	1893	Rockland, Me.....
52	106921	KLPM	St. s.	Admiral.....	123	88	117.7	19.1	9.9	1892	Providence, R. I.....
53	86242	KLPN	Sch.	Grace G. Bennett.....	210	199	135.5	23.9	7.8	1893	Bethel, Del.....
54	107010	KLQN	St. s.	AU REVOIR.....	342	212	145.6	23.0	12.6	1893	Wilmington, Del.....
55	77093	KLRD	Sch.	John A.....	282	235	131.7	32.0	9.8	1893	Eureka, Cal.....
56	126961	KLRF	St. s.	Chief.....	230	122	112.5	25.0	11.2	1893	Wilmington, Del.....
57	161715	KLRT	Sch.	Edna Bright Hough.....	204	194	108.0	29.4	9.1	1893	Cambridge, Md.....
58	126984	KLSE	Sch.	Clarence A. Holland.....	200	170	126.5	23.9	8.2	1893	Bethel, Del.....
59	77103	KLSE	Sch.	B. P. Gravenor.....	184	138	128.0	23.6	9.8	1893	Sharptown, Md.....
60	126992	KLSE	Sch.	C. S. Holmes.....	623	556	162.8	37.0	11.5	1893	Port Blakely, Wash.....
61	81346	KLSE	St. s.	WADENA.....	246	161	158.8	20.8	11.0	1891	Cleveland, Ohio.....
62	110599	KLTB	Sc. b.	Socony 58.....	1,643	1,599	249.0	37.0	20.0	1893	Chester, Pa.....
63	86260	KLTC	St. s.	GLOUCESTER.....	2,541	1,976	272.7	42.0	16.0	1893	Sparrows Point, Md.....
64	81456	KLTD	St. s.	Joseph D. Wood.....	283	141	119.8	25.0	14.8	1893	Camden, N. J.....
65	127018	KLVB	St. s.	COLUMBIA.....	390	190	189.0	23.0	14.6	1894	Philadelphia, Pa.....
66	107074	KLVD	Sch.	Agnes S. Quillan.....	197	137	126.5	23.9	7.8	1894	Bethel, Del.....

Merchant Vessels

Line No.	Service	Crew	Horse-power	Name of owner	Home port	Address of owner
1	Pas.	13	300	Goodwin Steamboat Corporation (N. Y.)	New York, N. Y.	Battery Park Pier.
2	Frt.	36	550	Baltimore & Virginia Steamboat Co. (Md.)	Baltimore, Md.	Pier 3, Light Street.
3	Frt.	3		Mystic S. S. Co. (Mass.)	Boston, Mass.	111 Devonshire Street.
4	Frt.	25	400	Henry W. Dixon	New York, N. Y.	2034 Newkirk Avenue (B).
5	Fsh.	7		Robinson Fisheries Co. (Wash.)	Seattle, Wash.	Oakes Avenue, Anacortes, Wash.
6	Frt.	8		Libby, McNeill & Libby (Me.)	San Francisco, Calif.	465 California Street.
7	Frt.	5		C. C. Paul & Co.	Baltimore, Md.	Stewart Building.
8	Tow.	20	650	Lester F. Alexander & Co. (La.)	New Orleans, La.	Maison Blanche Annex.
9	Tow.	14	700	Durham Navigation Corporation (Del.)	New York, N. Y.	17 Battery Place.
10	Frt.	6		Merritt-Chapman Derrick & Wrecking Co. (W. Va.)	do.	Do.
11	Frt.	55	1,700	Colonial Navigation Co. (N. Y.)	do.	Pier 39, North River.
12	Frt.	9	370	Sabine Towing Co. (Tex.)	Port Arthur, Tex.	Box 252.
13	Frt.	4		W. B. Vane	Cambridge, Md.	604 East Pratt Street, Bal- timore, Md.
14	Frt.	11		Pacific Freighters Co. (Calif.)	San Francisco, Calif.	310 California Street.
15	Pas.	55	1,700	Colonial Navigation Co. (N. Y.)	New York, N. Y.	Pier 39, North River.
16	Cod.	7		Union Fish Co. (Calif.)	San Francisco, Calif.	141 Clay Street.
17	Frt.	9	200	Citizens Light, Power & Water Co. (Alaska)	Ketchikan, Alaska	
18	Frt.	19	1,000	Illinois Ship & Dredge Co. (Ind.)	Chicago, Ill.	39 South La Salle Street.
19	Frt.	19	800	Ten S. S. Corporation (Del.)	Detroit, Mich.	Care Terminal & Transpor- tation Co. of America.
20	Pas.	7	200	American Merchant Marine Corp. (Del.)	New York, N. Y.	17 State Street.
21	Frt.	7		Nicholson Fish Co. (Me.)	Bangor, Me.	Bucksport, Me.
22	Frt.	5		Francis G. Boggs	Wilmington, Del.	Hingham, Mass.
23	Fsh.	26	600	Consolidated Fisheries Co. (Del.)	do.	Lewes, Del.
24	Pas.	30	1,900	Merchants & Miners' Transportation Co. (Md.)	Baltimore, Md.	112 South Gay Street.
25	Frt.	5		Johnson & Wimsatt (Del.)	Washington, D. C.	Twelfth and Water Streets SW.
26	Oys.	14		John L. Goss Corp. (Me.)	Southwest Harbor, Me.	Stonington, Me.
27	Frt.	10		Marine Products Corporation (Wash.)	Ketchikan, Alaska	
28	Frt.	34	700	Northern Fisheries (Wash.)	San Francisco, Calif.	141 Clay Street.
29	Frt.	14	212	Phillip Shore	Tampa, Fla.	Stovall Building.
30	Frt.	25	1,000	Central Dredging Co. (Ohio)	Cleveland, Ohio	Union Trust Building.
31	Frt.	6		Alma L. Wasson	Calais, Me.	30 Church Street.
32	Frt.	4		Johnson & Wimsatt (Del.)	Washington, D. C.	Thirteenth and Water Streets SW.
33	Frt.	5		C. O. Paul & Co.	Baltimore, Md.	Stewart Building.
34	Frt.	18		Red Salmon Canning Co. (Calif.)	San Francisco, Calif.	2 Pine Street.
35	Frt.	2		Emory C. Wallace	Portland, Me.	8 Sherman Street.
36	Frt.	3		Neptune Line (Del.)	New York, N. Y.	1 Broadway.
37	Frt.	4		C. C. Paul & Co.	Baltimore, Md.	Stewart Building.
38	Frt.	8		American Toll Bridge Co. (Del.)	San Francisco, Calif.	525 Market Street.
39	Misc.	14	72	United States Junior Nautical Training School (Mass.)	Boston, Mass.	273 Tremont Street.
40	Frt.	12		Northern Products Corporation (Wash.)	Cordova, Alaska	
41	Fsh.	5		Karl Hansen	Seattle, Wash.	1911 L. C. Smith Building.
42	Frt.	20	250	Merritt, Chapman & Scott (Calif.)	Los Angeles, Calif.	720 Wilmington and San Pedro Road, San Pedro, Calif.
43	Cod.	33		J. E. Shields	Seattle, Wash.	Pier 1.
44	Tow.	10	1,000	Bellingham Tug & Barge Co. (Wash.)	do.	1214 Cornwell Avenue, Bel- lingham, Wash.
45	Pas.	70	2,500	New England S. S. Co. (Conn.)	New London, Conn.	State Street.
46	Frt.	4		M. G. Wright	Elizabeth City, N. C.	500 Shopard Street.
47	Cod.	39		Union Fish Co. (Calif.)	San Francisco, Calif.	141 Clay Street.
48	Pas.	81	2,906	New England S. S. Co. (Conn.)	New London, Conn.	State Street.
49	Pas.	20	1,000	Goodrich Transit Co. (Del.)	Duluth, Minn.	228 Lake Avenue South
50	Frt.	14	6300	Swanson Fur Trading Co. (N. Y.)	New York, N. Y.	44-50 West Twenty-eighth Street.
51	Frt.	6		John A. Stevens	Rockland, Me.	22 Rockland Street.
52	Fer.	5	350	Westport Essex Ferry (N. Y.)	Rouses Point, N. Y.	
53	Frt.	5		J. B. Blades Lumber Co.	New Bern, N. C.	41 Broad Street.
54	Pas.	15	850	William W. Stephens	New York, N. Y.	Sheepshead Bay, N. Y.
55	Frt.	7		Pacific Coast Codfish Co. (Wash.)	Seattle, Wash.	Pier 1.
56	Tow.	16	600	Magnolia Petroleum Co. (Tex.)	Port Arthur, Tex.	Beaumont, Tex.
57	Frt.	6		J. H. Addison	Baltimore, Md.	808 North Fremont Avenue
58	Frt.	4		R. B. White	Crisfield, Md.	Salisbury, Md.
59	Frt.	4		do.	do.	Do.
60	Frt.	8		C. S. Holmes Shipping Co. (Wash.)	Seattle, Wash.	349 Kinnear Place.
61	Tow.	18	550	Aeromarine Engine & Sales Co. (N. Y.)	New York, N. Y.	Keyport, N. J.
62	Tnk.	8		Standard Transportation Co. (Del.)	do.	26 Broadway.
63	Frt.	36	2,500	Merchants & Miners' Transportation Co. (Md.)	Baltimore, Md.	112 South Gay Street.
64	Tow.	14	750	Wood Towing Corporation (Va.)	Norfolk, Va.	Roanoke Dock.
65	Pas.	27	1,800	H. P. Layton	Wilmington, Del.	Georgetown, Del.
66	Frt.	4		B. William Bramble Co.	Baltimore, Md.	2916 East Baltimore Street.

Line No.	Official No.	Signal letters	Rig	Name of vessel	Tonnage		Dimensions			When built	Where built
					Gross	Net	Length	Breadth	Depth		
1	100584	KLWR	Sch.	Corapeake.....	234	222	134.8	23.9	8.8	1894	Bethel, Del.....
2	127035	KLWV	St. s.	CITY OF LOWELL.....	2,975	1,877	322.3	49.7	17.7	1894	Bath, Me.....
3	150672	KMBD	St. s.	POTOMAC.....	763	688	176.8	35.8	11.0	1894	Philadelphia, Pa.....
4	130672	KMBJ	St. s.	NOTTINGHAM.....	408	204	128.5	27.3	17.1	1894	Camden, N. J.....
5	157399	KMBW	St. s.	WINYAH.....	143	74	115.0	20.5	9.4	1894	Sparrows Point, Md.....
6	111071	KMCP	Sch.	Rebecca R. Douglas.....	475	299	138.8	33.9	9.5	1894	Bath, Me.....
7	81493	KMCW	St. s.	WM. F. MCCAULEY.....	149	74	90.0	21.0	11.2	1894	Camden, N. J.....
8	81494	KMDB	Sch.	William Linthicum.....	156	148	112.0	27.6	6.8	1894	Church Creek, Md.....
9	136489	KMDV	St. s.	FORT MCHENRY.....	111	55	84.5	19.0	9.6	1895	Philadelphia, Pa.....
10	92585	KMFV	Sc. b.	Merriam.....	855	823	191.1	34.7	16.0	1894	Noank, Conn.....
11	150679	KMGC	Sc. b.	Preston.....	855	823	192.6	34.7	16.0	1894	do.....
12	157407	KMGF	Sc. b.	Draper.....	855	823	192.3	34.7	16.0	1894	do.....
13	92611	KMGH	Sc. b.	Mahanoy.....	855	823	192.3	34.7	16.0	1894	do.....
14	86303	KMGJ	Sc. b.	Glendower.....	855	823	192.2	34.7	16.0	1894	do.....
15	86314	KMGT	Sch.	George R. Bradford.....	142	135	96.4	27.4	8.0	1895	Essex, Mass.....
16	77176	KMOV	St. s.	John Wise.....	251	171	124.0	28.0	1.9	1895	do.....
17	96308	KMHN	St. s.	HOWARD.....	3,581	2,278	310.5	42.0	16.0	1895	Wilmington, Del.....
18	127097	KMHV	Sch.	C. A. Thayer.....	452	300	156.0	36.0	11.8	1895	Fairhaven, Calif.....
19	157431	KMJD	Sc. b.	Devon.....	724	667	174.0	35.3	14.3	1895	Bath, Me.....
20	96314	KMJV	Sc. b.	Haverford.....	678	614	178.4	35.0	14.2	1895	Noank, Conn.....
21	150710	KMIJ	St. s.	PAOLI.....	330	224	125.4	26.0	14.7	1895	Philadelphia, Pa.....
22	111098	KMNF	Ol. s.	LILLIAN ANNE.....	330	224	141.5	27.1	10.3	1895	Chester, Pa.....
23	127113	KMNJ	St. s.	CURACAO.....	1,518	1,144	241.3	38.0	16.3	1895	Philadelphia, Pa.....
24	3670	KMNP	Sc. b.	Bast.....	693	613	173.2	35.0	14.2	1896	Noank, Conn.....
25	145710	KMPJ	St. s.	TAMAQUA.....	564	353	153.5	29.0	18.0	1896	Philadelphia, Pa.....
26	92691	KMPQ	Sch.	Mabel and Ruth.....	203	194	125.3	23.8	7.6	1896	Bethel, Del.....
27	141420	KMPR	Ga. s.	Liberty.....	118	66	93.6	24.0	12.6	1896	Gloucester, Mass.....
28	92698	KMQC	St. s.	MOHAWK.....	2,783	2,150	265.0	43.0	16.8	1896	Chester, Pa.....
29	107216	KMQD	St. s.	CAMBRIDGE.....	2,094	1,399	225.3	42.1	14.2	1896	Philadelphia, Pa.....
30	92699	KMQF	St. s.	MIDDLETOWN.....	1,483	1,068	243.3	45.6	14.0	1896	do.....
31	111108	KMQP	Sc. b.	Rondout.....	831	764	181.6	35.3	16.1	1896	Bath, Me.....
32	161082	KMQV	St. s.	Kadlak.....	114	58	106.0	22.5	9.7	1896	Alameda, Calif.....
33	92705	KMRC	St. s.	MOHEGAN.....	2,783	2,150	265.0	43.0	16.8	1896	Chester, Pa.....
34	96328	KMRP	Sc. b.	Hackensack.....	875	791	192.0	34.7	16.4	1896	Noank, Conn.....
35	81543	KMSH	St. s.	WINTHROP.....	352	239	125.4	26.3	15.0	1896	Philadelphia, Pa.....
36	150725	KMSJ	Sc. b.	HAWTHORNE.....	680	608	176.4	35.0	14.2	1896	Noank, Conn.....
37	92726	KMSQ	Sch.	Metha Nelson.....	460	399	156.0	36.0	11.0	1896	Fairhaven, Calif.....
38	86359	KMTF	Sch.	Dorothy.....	877	758	183.5	38.2	15.7	1896	Bath, Me.....
39	130570	KMTQ	Sc. b.	Ellenville.....	858	757	194.4	34.8	10.0	1896	do.....
40	77232	KMTQ	St. s.	PRINCESS MONTAGU.....	570	388	191.8	23.3	15.3	1896	Elizabeth, N. J.....
41	116731	KMTW	St. s.	EASTERN.....	211	70	105.0	21.1	14.2	1896	Newport News, Va.....
42	127163	KMVQ	St. s.	Winchester.....	415	265	146.3	34.2	12.4	1896	Prosper, Oreg.....
43	77164	KMWD	St. s.	LEOPOLD ADLER.....	243	121	117.9	23.0	13.0	1894	Newport News, Va.....
44	127168	KMWJ	St. s.	CATAWISSA.....	558	352	158.0	29.0	18.0	1896	Wilmington, Del.....
45	96354	KMWP	St. s.	Humboldt.....	1,075	638	213.1	31.0	15.7	1896	Fairhaven, Calif.....
46	130736	KNBM	St. s.	NEW YORK.....	540	301	155.0	28.1	19.9	1897	Wilmington, Del.....
47	92704	KNCP	St. s.	Iris.....	2,830	1,736	304.3	38.8	24.5	1885	Newcastle on Tyne, England.....
48	130736	KNDM	St. s.	New York.....	540	301	155.0	28.1	19.9	1897	Wilmington, Del.....
49	81576	KNDS	Sch.	Wawona.....	468	413	156.0	36.0	12.3	1897	Fairhaven, Calif.....
50	165308	KNFC	Sc. b.	Oak Hill.....	910	843	194.4	34.8	17.6	1897	Noank, Conn.....
51	77274	KNFH	St. s.	JUNIATA.....	3,465	2,537	310.0	42.0	16.0	1897	Wilmington, Del.....
52	92830	KNGB	St. s.	MIAMI.....	1,741	1,311	239.2	40.1	21.8	1897	Philadelphia, Pa.....
53	130759	KNGD	St. s.	NEW ENGLAND.....	230	70	121.0	23.8	12.0	1897	Camden, N. J.....
54	100648	KNGF	Sc. b.	Indian Rldge.....	910	842	194.0	34.8	17.6	1897	Noank, Conn.....
55	3747	KNIH	Sc. b.	Buck Rldge.....	915	847	195.0	34.8	17.6	1898	Noank, Conn.....
56	3749	KNJD	St. s.	Brunswick.....	632	283	161.3	34.4	12.2	1898	North Bend, Oreg.....
57	116811	KNJF	St. s.	ADMIRAL FISKE.....	2,432	1,450	280.0	38.1	19.6	1898	San Francisco, Calif.....
58	136680	KNJS	Sc. b.	Eagle Hill.....	911	843	195.0	34.8	17.6	1898	Noank, Conn.....
59	127253	KNLF	Sch.	Charles Nelson.....	688	603	196.5	37.8	12.8	1898	Alameda, Calif.....
60	121075	KNLQ	Sc. b.	Franklin.....	910	842	194.0	34.8	17.6	1898	Noank, Conn.....
61	116834	KNMF	Sc. b.	Silver Brook.....	904	842	194.0	34.8	17.6	1898	Noank, Conn.....
62	161111	KNML	Sc. b.	Kentucky.....	1,472	1,472	245.2	44.3	19.2	1898	Bath, Me.....
63	77312	KNPD	Sch.	Jennie D. Bell.....	194	171	125.0	23.5	7.5	1898	Bethel, Del.....
64	136691	KNPH	Sc. b.	Enterprise.....	901	838	194.0	35.0	17.6	1898	Noank, Conn.....
65	136692	KNPJ	St. s.	EUREKA.....	353	186	128.0	26.3	15.0	1898	Philadelphia, Pa.....
66	136695	KNPR	St. s.	ANGLER.....	199	97	132.7	21.5	10.6	1898	Elizabethport, N. J.....

Merchant Vessels

Line No.	Service	Crew	Horse-power	Name of owner	Home port	Address of owner
1	Fr't.	4		B. William Bramble	Baltimore, Md.	2016 East Baltimore St.
2	Pas.	92	4,500	New England S. S. Co. (Conn.)	New London, Conn.	State Street.
3	Pas.	36	450	Baltimore & Virginia Steamboat Co. (Md.)	Baltimore, Md.	Pier 3, Light Street.
4	Tow.	15	735	Lehigh Wilkes-Barre Coal Co. (Pa.)	New York, N. Y.	143 Liberty Street.
5	Fr't.	6	360	H. A. Christiansen & Sons (Minn.)	Duluth, Minn.	Buchanan Street and Lake Avenue South.
6	Fr't.	6		C. A. & B. F. Small Corporation (N. Y.)	New York, N. Y.	Caro Emory Sexton & Co., 35 South William Street.
7	Tow.	7	640	Atlantic Towing Co. (Del.)	Savannah, Ga.	228 East Bay Street.
8	Fr't.	5		C. C. Paul & Co.	Baltimore, Md.	Stewart Building.
9	Tow.	11	350	Curtis Bay Towing Co. (Md.)	do.	1600 Continental Building.
10	Fr't.	3		Thomas J. Howard	New York, N. Y.	1 Broadway.
11	Fr't.	3		Reading Co. (Pa.)	Philadelphia, Pa.	Reading Terminal.
12	Fr't.	3		Thomas J. Howard	New York, N. Y.	1 Broadway.
13	Fr't.	4		do.	do.	Do.
14	Fr't.	3		do.	do.	Do.
15	Fr't.	5		Rockport Granite Co. (Mass.)	Gloucester, Mass.	Granite Street, Rockport, Mass.
16	Fr't.	5	425	Christina Arbuckle	New York, N. Y.	71 Water Street.
17	Fr't.	47	2,500	Merchants & Miners' Transportation Co. (Md.)	Baltimore, Md.	112 South Gay Street.
18	Fr't.	9		Pacific Coast Codfish Co. (Wash.)	Seattle, Wash.	Room 62, Pier No. 1.
19	Fr't.	4		Durham Navigation Corporation (Del.)	New York, N. Y.	17 Battery Place.
20	Fr't.	2		do.	do.	Do.
21	Tow.	17	850	do.	do.	Do.
22	Fr't.	11	360	Chesapeake & Delaware S. S. Co. (Del.)	Wilmington, Del.	7 West Tenth Street.
23	Fr't.	20	1,050	Pacific S. S. Co. (Me.)	Seattle, Wash.	1619 Railroad Avenue South.
24	Fr't.	3		Kennebec Wharf & Coal Co.	Bath, Me.	269 Front Street.
25	Tow.	19	1,000	Reading Co. (Pa.)	Philadelphia, Pa.	Reading Terminal.
26	Fr't.	3		Johnson & Winsatt (Del.)	Washington, D. C.	Thirteenth and Water Streets.
27	Pit.	8	660	Boston Pilots' Relief Society (Mass.)	Boston, Mass.	Lewis Wharf.
28	Pas.	22	1,800	New England S. S. Co. (Conn.)	New London, Conn.	State Street.
29	Pas.	38	500	New York & New Orleans S. S. Co.	New York, N. Y.	Pier 39, North River.
30	Pas.	67	1,000	Hartford & New York Transportation Co. (Conn.)	Hartford, Conn.	285 State Street.
31	Fr't.	3		Durham Navigation Corporation (Del.)	New York, N. Y.	17 Battery Place.
32	Fr't.	27	350	Alaska Packers' Association (Calif.)	San Francisco, Calif.	111 California Street.
33	Fr't.	22	1,800	New England S. S. Co. (Conn.)	New London, Conn.	State Street.
34	Fr't.	3		Robert B. Wathen	Baltimore, Md.	Pratt and Frederick Streets.
35	Tow.	12	800	J. S. Packard Dredging Co. (N. J.)	Providence, R. I.	1004 Turk Head Building.
36	Fr't.	3		Neptune Line (Del.)	New York, N. Y.	25 Beaver Street.
37	Fr't.	8		Alaska Packers' Association (Calif.)	San Francisco, Calif.	111 California Street.
38	Fr't.	8		Charles E. Trynor	Eastport, Me.	30 High Street.
39	Fr't.	3		Robert B. Wathen	Baltimore, Md.	Pratt and Frederick Streets.
40	Pas.	20	1,200	Florida R. R. & Navigation Corporation (Del.)	Tampa, Fla.	Everglades, Fla.
41	Tow.	10	400	Eastern Transportation Co. (Del.)	Wilmington, Del.	Ford Building.
42	Fr't.	19	260	Steamer Winchester Corporation (Oreg.)	Marshfield, Oreg.	Reedsport, Oreg.
43	Tow.	14	800	Wilmington Towing Co.	Wilmington, N. C.	Corner Market and Water Streets.
44	Tow.	19	1,000	Reading Co. (Pa.)	Philadelphia, Pa.	Reading Terminal.
45	Pas.	36	1,400	Los Angeles-San Francisco Navigation Co. (Calif.)	San Francisco, Calif.	Pier 17.
46	Pit.	20	800	United New York, Sandy Hook Pilots' Association (N. J.)	New York, N. Y.	Staten Island Ferry Building.
47	Fr't.	37	1,000	Pacific Transport Co. (Calif.)	San Francisco, Calif.	430 Sansome Street.
48	Pit.	20	800	United New York Sandy Hook Pilots' Association (N. Y.)	New York, N. Y.	Staten Island Ferry Building.
49	Fsh.	47		Robinson Fisheries Co. (Wash.)	Seattle, Wash.	Oakes Avenue, Anacortes, Wash.
50	Fr't.	4		Philadelphia Packet (N. J.)	Philadelphia, Pa.	Bourse Building.
51	Pas.	44	2,500	Merchants & Miners' Transportation Co. (Md.)	Baltimore, Md.	112 South Gay Street.
52	Pas.	50	2,000	Peninsular & Occidental S. S. Co.	New Haven, Conn.	42 Church Street.
53	Fr't.	35	500	New England Fish Co. (Me.)	Portland, Me.	Customhouse Wharf.
54	Fr't.	4		Thomas J. Howard	New York, N. Y.	1 Broadway.
55	Fr't.	4		do.	do.	Do.
56	Fr't.	19	500	National S. S. Co. (Calif.)	San Francisco, Calif.	620 Market Street.
57	Pas.	5	1,800	Pacific S. S. Co. (Me.)	Seattle, Wash.	1519 Railroad Avenue, South.
58	Fr't.	4		Thomas J. Howard	New York, N. Y.	1 Broadway.
59	Fr't.	11		Charles Nelson Co. (Calif.)	San Francisco, Calif.	230 California Street.
60	Fr't.	3		Thomas J. Howard	New York, N. Y.	1 Broadway.
61	Fr't.	4		do.	do.	Do.
62	Fr't.	4		Morcrafft Transportation Co. (Del.)	do.	17 Battery Place.
63	Fr't.	4		C. C. Paul & Co.	Baltimore, Md.	Stewart Building.
64	Fr't.	4		Thomas J. Howard	New York, N. Y.	1 Broadway.
65	Tow.	16	800	Staples Coal Co. (Mass.)	Fall River, Mass.	Taunton, Mass.
66	Pas.	7	800	Frederick Plage	New York, N. Y.	79 Elton Street (B.).

Merchant Vessels

Line No.	Official No.	Signal letters	Rig	Name of vessel	Tonnage		Dimensions			When built	Where built
					Gross	Net	Length	Breadth	Depth		
							<i>Feet</i>	<i>Feet</i>	<i>Feet</i>		
1	127281	KNQL	St. s.	NAUGATUCK.....	1,308	739	220.7	37.2	14.0	1898	Chester, Pa.....
2	81626	KNRC	St. s.	WINIFRED.....	2,551	1,520	283.5	42.2	21.1	1898	Bath, Me.....
3	81628	KNRF	St. s.	William H. Moody.....	259	176	116.0	27.5	9.2	1898	Essex, Mass.....
4	3770	KNRL	St. s.	Berkeley.....	1,883	1,168	261.4	40.2	14.1	1898	San Francisco, Calif.....
5	161826	KNRM	St. s.	Victoria.....	3,868	2,415	361.1	40.1	19.1	1870	Dumbarton, Scotland.....
6	107417	KNRS	St. s.	ADMIRAL DEWEY.....	2,104	1,336	280.0	36.1	22.7	1898	Philadelphia, Pa.....
7	92911	KNRV	St. s.	G. E. ROPER.....	439	246	138.8	27.0	16.0	1898	Camden, N. J.....
8	155336	KNSD	St. s.	MARYLAND.....	198	135	103.3	72.6	12.6	1898	Philadelphia, Pa.....
9	130795	KNSF	St. s.	DAUNTLESS No. 7.....	157	84	98.1	22.0	10.1	1898	do.....
10	107423	KNSQ	St. s.	ADMIRAL SCHLEY.....	2,104	1,336	280.0	36.1	22.7	1898	do.....
11	107425	KNSW	St. s.	ADMIRAL FARRAGUT.....	2,141	1,361	280.0	36.1	22.7	1898	do.....
12	107420	KNTH	Bk.	Star of England.....	2,123	1,806	264.0	39.0	23.5	1893	Dumbarton, Scotland.....
13	81638	KNVD	St. s.	WABAN.....	163	111	91.0	20.0	10.4	1899	Philadelphia, Pa.....
14	116875	KNVF	St. s.	SWATARA.....	625	425	157.0	29.0	17.5	1899	do.....
15	136727	KNVM	Sc. b.	Easton.....	531	448	167.0	34.6	11.5	1899	Noank, Conn.....
16	150807	KNWJ	St. s.	HARRY F. KEELER.....	391	214	141.0	27.0	15.4	1899	Baltimore, Md.....
17	96439	KNWT	St. s.	HAMILTON.....	3,723	2,430	351.8	42.0	17.0	1899	Chester, Pa.....
18	3777	KPBF	St. s.	Boer.....	216	121	113.7	25.3	13.5	1899	East Boston, Mass.....
19	130815	KPBJ	St. s.	NANTUCKET.....	2,599	1,767	274.0	42.0	16.2	1899	Wilmington, Del.....
20	92930	KPBL	Sc. b.	Monitor.....	955	866	193.6	35.0	17.6	1899	Noank, Conn.....
21	92936	KPBW	St. s.	YUKON.....	5,853	3,638	360.0	50.0	19.9	1899	Philadelphia, Pa.....
22	145805	KPCB	St. s.	F. H. CHAPPELL.....	353	186	125.0	26.3	15.0	1899	do.....
23	77354	KPCL	St. s.	PORT COVINGTON.....	145	99	85.6	22.5	10.7	1899	Camden, N. J.....
24	77356	KPCM	St. s.	JEFFERSON.....	3,723	2,392	351.8	42.0	17.0	1899	Chester, Pa.....
25	127343	KPCN	Bk.	Roche Harbor Lime Transport.....	1,001	874	202.0	34.2	21.2	1898	Dundee, Scotland.....
26	26317	KPDC	Sc. b.	Upton.....	843	746	184.9	35.0	16.2	1899	Bath, Me.....
27	161810	KPDG	St. s.	VALLEY FORGE.....	558	352	158.0	20.0	18.0	1898	Wilmington, Del.....
28	116895	KPDH	St. s.	SYOSSET.....	176	120	102.6	23.0	10.5	1899	Philadelphia, Pa.....
29	92948	KPDN	Sc. b.	Marlon.....	954	895	193.6	35.0	17.6	1899	Noank, Conn.....
30	127357	KPFW	Sc. b.	L. & W. B. C. Co. No. 8.....	953	861	193.7	35.0	17.6	1899	do.....
31	145818	KPGD	Sc. b.	Tipton.....	830	729	184.6	35.2	16.1	1899	Bath, Me.....
32	81659	KPGF	Sch.	Wm. H. Smith.....	566	496	170.4	37.6	12.8	1899	Port Blakely, Wash.....
33	136747	KPGH	St. s.	PECOS.....	4,572	2,903	390.9	48.3	15.6	1899	Newport News, Va.....
34	3790	KPGW	Sc. b.	Brockton.....	567	499	175.0	34.6	11.7	1899	Noank, Conn.....
35	130834	KPHD	Sc. b.	Number Eighteen.....	936	817	189.3	35.1	18.1	1899	Bath, Me.....
36	3803	KPHS	Sc. b.	780.....	926	824	187.4	34.2	18.1	1899	do.....
37	127365	KPHW	St. s.	Chas. Clarke.....	211	144	108.9	22.6	11.8	1899	Camden, N. J.....
38	136756	KPJC	St. s.	EL NORTE.....	4,604	2,925	391.9	48.3	15.8	1899	Newport News, Va.....
39	150831	KPJD	St. s.	PONCE.....	3,506	2,192	317.0	42.0	27.8	1899	Wilmington, Del.....
40	92977	KPJG	Sch.	Estelle Krieger.....	1,172	1,047	184.8	40.3	18.8	1899	Thomaston, Me.....
41	150832	KPJH	Sc. b.	L. & W. B. Coal Co. No. 3.....	954	865	193.6	35.0	17.6	1899	Noank, Conn.....
42	86417	KPJQ	St. s.	GETTYSBURG.....	557	351	153.0	29.0	18.0	1898	Wilmington, Del.....
43	86467	KPJT	St. s.	Georges Creek.....	389	184	128.9	28.7	16.7	1899	Port Richmond, N. Y.....
44	3806	KPJV	Sc. b.	781.....	931	823	188.1	34.2	18.1	1899	Bath, Me.....
45	136761	KPJW	St. s.	BRAZOS.....	4,497	2,793	391.0	48.3	15.8	1899	Newport News, Va.....
46	126702	KPLB	Shp.	STAR OF SHETLAND.....	3,345	2,850	332.0	45.3	25.5	1899	Bath, Me.....
47	86483	KPLG	St. s.	GOVERNOR DINGLEY.....	3,826	2,856	298.9	60.8	17.8	1899	Chester, Pa.....
48	96470	KPLH	Sch.	Henry Wilson.....	499	430	157.3	37.1	11.3	1899	Aberdeen, Wash.....
49	150837	KPLN	Sch.	Philippine.....	523	491	162.5	36.8	12.2	1899	Alameda, Calif.....
50	92993	KPLQ	St. s.	MARACAIBO.....	1,771	1,095	267.5	37.0	18.5	1899	Wilmington, Del.....
51	136768	KPMD	Sc. b.	Edith.....	859	766	185.8	35.2	17.1	1899	Bath, Me.....
52	157556	KPMF	St. s.	Admiral Rodman.....	1,101	837	175.0	36.0	14.0	1899	Fairhaven, Calif.....
53	136771	KPMH	St. s.	EL CID.....	4,508	2,801	391.7	48.3	15.8	1899	Newport News, Va.....
54	136772	KPMJ	St. s.	H. O. CADMUS.....	413	209	136.0	26.1	15.5	1899	Camden, N. J.....
55	150845	KPMT	Sc. b.	Paxtang.....	954	865	193.6	35.0	17.6	1899	Noank, Conn.....
56	156371	KPND	Sc. b.	Ohio.....	1,029	1,506	237.5	43.4	20.1	1899	Bath, Me.....
57	116929	KPNM	St. s.	SAVAGE.....	410	279	142.8	27.0	15.6	1899	Baltimore, Md.....
58	116935	KPNW	St. s.	SAN JUAN.....	3,511	2,194	317.0	42.0	23.8	1900	Wilmington, Del.....
59	161135	KPQO	Bk.	STAR OF FINLAND.....	1,699	1,425	225.7	42.3	20.0	1899	Bath, Me.....
60	127397	KPQQ	St. s.	JOHN T. DONOHUE.....	401	196	135.0	27.5	15.7	1899	Philadelphia, Pa.....
61	111201	KPQH	St. s.	RICHMOND.....	401	196	135.0	27.5	15.7	1899	do.....
62	111262	KPQJ	St. s.	Fair Oaks.....	1,275	777	199.0	33.0	12.3	1900	Hoquiam, Wash.....
63	116940	KPQR	Sch.	Sehome.....	626	596	182.3	37.9	13.3	1899	New Whatcom, Wash.....
64	111266	KPQW	Sc. b.	Reinus.....	531	404	167.0	34.5	11.5	1900	Noank, Conn.....
65	86488	KPRB	St. s.	Raymond Card.....	273	133	102.0	24.6	10.5	1900	Wilmington, Del.....
66	116944	KPRF	St. s.	Santa Ana.....	1,003	730	182.4	36.2	12.4	1900	Marshfield, Oreg.....
67	136784	KPRT	Sch.	Edwin and Maud.....	208	178	126.5	23.8	8.6	1900	Bothel, Del.....
68	127407	KPSB	St. s.	COMUS.....	4,760	2,920	391.6	48.3	15.8	1900	Newport News, Va.....
69	86401	KPSF	St. s.	CRECIAN.....	2,827	1,994	263.3	42.0	36.6	1900	Wilmington, Del.....
70	161140	KPSM	St. s.	KVICHAK.....	1,063	610	200.2	35.5	16.0	1900	Portland, Oreg.....
71	3832	KPSQ	Sc. b.	783.....	923	796	188.6	34.2	18.2	1900	Bath, Me.....
72	3835	KPST	St. s.	Buccaneer.....	226	126	114.1	25.6	14.5	1900	Boston, Mass.....

Merchant Vessels

13

Line No.	Service	Crew	Horse-power	Name of owner	Home port	Address of owner
1	Pas.	16	1,000	New England S. S. Co. (Conn.)	New London, Conn.	State Street.
2	Tnk.	32	1,200	Gulf Refining Co. (Tex.)	Port Arthur, Tex.	West Port Arthur, Tex.
3	Frt.	6		Rockport Granite Co. (Mass.)	Gloucester, Mass.	Granite Street, Rockport, Mass.
4	Fer.	20	1,450	Central Pacific Railway Co. (Utah)	San Francisco, Calif.	65 Market Street.
5	Pas.	105	2,780	Alaska S. S. Co. (Nev.)	New York, N. Y.	120 Broadway.
6	Pas.	60	2,100	Pacific S. S. Co. (Me.)	Seattle, Wash.	1519 Railroad Avenue, South.
7	Tow.	19	1,000	Crown Coal Towing Co. (La.)	New Orleans, La.	415 Carondelet Building.
8	Tow.	10	600	Curtis Bay Towing Co. (Md.)	Baltimore, Md.	Continental Building.
9	Tow.	11	600	Flushing Transportation Co. (Del.)	New York, N. Y.	11 Moore Street.
10	Pas.	63	2,560	Pacific S. S. Co. (Me.)	Seattle, Wash.	1519 Railroad Avenue.
11	Pas.	60	2,560	do.	do.	Do.
12	Fsh.	117		Alaska Packers' Association (Calif.)	San Francisco, Calif.	111 California Street.
13	Tow.	7	350	Marine Contracting & Towing Co.	Charleston, S. C.	
14	Tow.	19	1,000	Reading Co. (Pa.)	Philadelphia, Pa.	Reading Terminal.
15	Frt.	3		Staples Coal Co. (Mass.)	Fall River, Mass.	Taunton, Mass.
16	Tow.	16	750	Elmer A. Keeler	New York, N. Y.	1 Broadway.
17	Pas.	70	3,500	Eastern Steamship Lines (Me.)	do.	Pier 19, North River.
18	Tow.	16	700	Cottman Co. (Md.)	Baltimore, Md.	Keyser Building.
19	Pas.	40	3,152	Merchants & Miners' Transportation Co. (Md.)	do.	112 South Gay Street.
20	Frt.	4		Thomas J. Howard	New York, N. Y.	1 Broadway.
21	Pas.	112	5,000	Alaska S. S. Co. (N. Y.)	do.	120 Broadway.
22	Tow.	16	850	Thames Towboat Co. (Conn.)	New London, Conn.	Bank Street.
23	Tow.	0	500	Curtis Bay Towing Co.	Baltimore, Md.	1631 Munsey Building.
24	Pas.	44	3,450	Eastern Steamship Lines (Me.)	New York, N. Y.	Pier 19, North River.
25	Frt.	13		Roche Harbor Lime & Cement Co. (Wash.)	Seattle, Wash.	Roche Harbor, Wash.
26	Frt.	4		Durham Navigation Corporation (Del.)	New York, N. Y.	17 Battery Place.
27	Tow.	19	1,000	Reading Co. (Pa.)	Philadelphia, Pa.	Reading Terminal.
28	Tow.	7	400	Long Island R. R. Co. (N. Y.)	New York, N. Y.	Long Island City, N. Y.
29	Frt.	5		Reading Co. (Pa.)	Philadelphia, Pa.	Reading Terminal.
30	Frt.	3		Lehigh & Wilkes-Barre Coal Co. (Pa.)	New York, N. Y.	143 Liberty Street.
31	Frt.	2		Staples Coal Co. (Mass.)	Fall River, Mass.	Taunton, Mass.
32	Cod.	9		Union Fish Co. (Calif.)	San Francisco, Calif.	141 Clay Street.
33	Frt.	43	4,300	Mallory Steamship Co. (Me.)	New York, N. Y.	Pier 36, North River.
34	Frt.	3		Staples Coal Co. (Mass.)	Fall River, Mass.	Taunton, Mass.
35	Frt.	3		Elmer A. Keeler	New York, N. Y.	1 Broadway.
36	Frt.	3		Bee Line Transportation Co. (Del.)	Perth Amboy, N. J.	Box 232.
37	Wrk.	19	1,128	Albert Keesser	New York, N. Y.	Jersey City Heights, N. J.
38	Frt.	53	4,200	Southern Pacific Co. (Ky.)	do.	Pier 49, North River.
39	Pas.	59	1,650	New York & Porto Rico S. S. Co. (Me.)	do.	25 Broadway.
40	Frt.	9		Boston Ship Brokerage Co. (Mass.)	Boston, Mass.	99 State Street.
41	Frt.	3		Lehigh & Wilkes-Barre Coal Co. (Pa.)	New York, N. Y.	143 Liberty Street.
42	Tow.	20	1,000	Reading Co. (Pa.)	Philadelphia, Pa.	Reading Terminal.
43	Tow.	15	880	Domitiek Rivara	New York, N. Y.	62-72 Morris Avenue, Averno, N. Y.
44	Frt.	2		Bee Line Transportation Co. (Del.)	Perth Amboy, N. J.	Box 232.
45	Frt.	44	4,200	Mallory Steamship Co. (Me.)	New York, N. Y.	Pier 36, North River.
46	Frt.	30		Alaska Packers' Association (Calif.)	San Francisco, Calif.	111 California Street.
47	Pas.	96	2,500	Eastern S. S. Lines (Mass.)	Portsmouth, N. H.	India Wharf, Boston, Mass.
48	Frt.	8		Libby, McNeill & Libby (Me.)	San Francisco, Calif.	465 California Street.
49	Frt.	8		Sanders and Kirchmann (Calif.)	do.	American National Bank Building.
50	Pas.	35	1,100	Atlantic & Caribbean Steam Navigation Co. (Del.)	Wilmington, Del.	Dupont Building.
51	Frt.	3		Mystic S. S. Co. (Mass.) (Trustees)	Boston, Mass.	250 Stuart Street.
52	Pas.	19	400	Pacific S. S. Co. (Me.)	Seattle, Wash.	1519 Railroad Avenue, South.
53	Frt.	52	4,200	Southern Pacific Co. (Ky.)	New York, N. Y.	Pier 49, North River.
54	Tow.	17	1,000	New Orleans & Bisso Towboat Co. (Del.)	New Orleans, La.	United Fruit Building.
55	Frt.	4		Reading Co. (Pa.)	Philadelphia, Pa.	Reading Terminal.
56	Frt.	4		Durham Navigation Corporation (Del.)	New York, N. Y.	17 Battery Place.
57	Tow.	12	750	Taylor Dredging Co. (N. J.)	do.	Jersey City, N. J.
58	Pas.	59	1,050	New York & Porto Rico S. S. Co. (Me.)	do.	25 Broadway.
59	Fsh.	56		Alaska Packers' Association (Calif.)	San Francisco, Calif.	111 California Street.
60	Tow.	16	900	Northern Barge Corporation (Del.)	Wilmington, Del.	Equitable Building.
61	Tow.	16	1,000	Aiken Towboat & Barge Co. (Fla.)	Pensacola, Fla.	812 South Palafox Street.
62	Frt.	21	555	Oriental Navigation Co. (Del.)	New York, N. Y.	39 Broadway.
63	Frt.	4		Brooks Scanlon Corporation (Del.)	Jacksonville, Fla.	Eastport, Fla.
64	Frt.	2		Staples Coal Co. (Mass.)	Fall River, Mass.	Taunton, Mass.
65	Tow.	12	700	Flushing Towing Line (N. Y.)	New York, N. Y.	11 Moore Street.
66	Frt.	26	600	Santa Ana S. S. Co. (Wash.)	Seattle, Wash.	774 Dexter Horton.
67	Frt.	4		C. C. Paul Co.	Baltimore, Md.	Stewart Building.
68	Pas.	75	3,800	Southern Pacific Co. (Ky.)	New York, N. Y.	Pier 49, North River.
69	Pas.	52	2,800	Merchants & Miners' Transportation Co. (Md.)	Baltimore, Md.	112 South Gay Street.
70	Fsh.	23	1,000	Alaska Packers' Association (Calif.)	San Francisco, Calif.	111 California Street.
71	Frt.	4		Bee Line Transportation Co. (Del.)	Perth Amboy, N. J.	Box 232.
72	Tow.	11	150	Wood Towing Corporation (Va.)	Norfolk, Va.	Roanoke Dock.

* Sold to Durham Transportation Co., but document not yet surrendered.

Line No.	Official No.	Signal letters	Rig	Name of vessel	Tonnage		Dimensions			When built	Where built
					Gross	Net	Length	Breadth	Depth		
1	130856	KPTC	Sc. b.	Smith Line No. 1	489	412	163.8	34.2	10.5	1900	Bath, Me.
2	145840	KPTD	St. s.	TAMPICO	1,894	1,180	247.0	42.0	24.0	1900	Toledo, Ohio.
3	116963	KPTG	Sc. b.	Sharon	482	400	163.0	34.2	10.3	1900	Bath, Me.
4	116964	KPTH	Sch.	Santa Paula	650	632	183.1	30.3	16.1	1900	Fairhaven, Calif.
5	127413	KPTN	St. s.	RESTORER	1,108	670	210.0	32.0	23.3	1900	Wilmington, Del.
6	145841	KPTS	St. s.	Tormentor	252	131	114.1	25.6	14.5	1900	East Boston, Mass.
7	107539	KPVC	St. s.	SALISBURY	284	164	123.9	25.0	12.6	1900	Camden, N. J.
8	130859	KPVF	St. s.	Nome City	939	597	230.0	38.0	16.2	1900	Fairhaven, Calif.
9	141644	KPVH	St. s.	LEIGH	446	303	136.0	26.0	13.4	1900	Port Richmond, N. Y.
10	3838	KPVJ	Sc. b.	784	919	808	183.4	34.0	18.0	1900	Bath, Me.
11	121135	KPVL	Sc. b.	Flora	865	760	185.2	35.1	17.3	1900	do.
12	100710	KPVT	Sc. b.	Indiana	1,626	1,506	236.3	43.3	20.6	1900	do.
13	06503	KPVW	St. s.	HYADES	3,817	2,668	331.5	47.0	25.0	1900	Sparrows Point, Md.
14	127431	KPWG	St. s.	CLAUDINE	846	615	178.6	32.0	15.1	1890	Glasgow, Scotland
15	157574	KPWH	Bk.	Diamond Head	1,012	952	194.2	31.2	20.2	1866	London, England
16	136801	KPWJ	Bk.	Star of India	1,318	1,247	205.5	35.2	23.4	1893	Ramsay, Scotland
17	96496	KPWR	Shp.	STAR OF GREENLAND	2,179	1,944	270.0	43.1	23.6	1892	Glasgow, Scotland
18	107579	KPWS	Sch.	A. M. Nicholson	136	100	105.0	24.6	10.4	1900	Essex, Mass.
19	96500	KPWT	St. s.	HELENE	618	392	170.6	30.8	14.8	1897	San Francisco, Calif.
20	77417	KQBG	Shp.	JOHN ENA	2,842	2,706	312.0	48.1	25.0	1892	Glasgow, Scotland
21		KQBP	St. s.	Kinau	975	773	195.0	33.0	16.0	1883	Philadelphia, Pa.
22	116975	KQCN	Shp.	Star of France	1,766	1,514	258.0	38.0	22.8	1877	Belfast, Ireland
23	116976	KQCP	Shp.	Star of Italy	1,784	1,497	251.5	38.2	22.9	1877	do.
24	127433	KQDB	Sc. b.	L. & W. B. C. No. 15	953	861	193.7	35.0	17.6	1900	Noank, Conn.
25	111293	KQDL	Sch.	Rosamond	1,034	1,068	201.0	41.0	17.0	1900	Benezia, Calif.
26	150849	KQFM	St. s.	PENNSYLVANIA	1,352	857	244.3	40.0	14.8	1900	Chester, Pa.
27	141661	KQFW	Sch.	Ludlow	702	643	185.4	38.9	14.3	1900	Port Blakely, Wash.
28	157568	KQGF	St. s.	DELMAR	294	138	122.3	26.9	11.7	1900	Newburgh, N. Y.
29	136740	KQGJ	St. s.	NIZINA	2,373	1,679	237.5	42.0	23.4	1899	Lorain, Ohio
30	127464	KQIB	Sch.	Commerce	658	621	184.0	38.6	13.6	1900	Alameda, Calif.
31	116996	KQHP	St. s.	SIERRA	6,023	3,587	400.0	50.2	18.1	1900	Philadelphia, Pa.
32	116997	KQHW	Ol. s.	Bergen	250	194	90.7	23.8	15.0	1900	Portland, Oreg.
33	121152	KQJH	St. s.	FRED E. RICHARDS	357	174	121.4	26.5	14.7	1900	Philadelphia, Pa.
34	77438	KQJF	Sc. b.	John W. Chittenden	235	186	128.2	27.0	8.7	1900	Tottenville, N. Y.
35	930 6	KQJM	Sch.	Minnie A. Caine	880	779	195.5	41.0	15.2	1900	Seattle, Wash.
36	117003	KQJW	St. s.	Santa Barbara	695	527	183.5	37.5	13.5	1900	San Francisco, Calif.
37	117009	KQLV	St. s.	SONOMA	5,985	3,597	400.0	50.2	18.1	1900	Philadelphia, Pa.
38	121165	KQMG	Sch.	Forester	663	598	184.0	38.6	13.6	1900	Alameda, Calif.
39	80541	KQMII	St. s.	General Frisble	670	375	183.8	29.3	11.6	1900	New Whatcom, Wash.
40	145862	KQMJ	St. s.	OLEUM	2,998	1,745	293.0	52.2	23.5	1900	Sparrows Point, Md.
41	161871	KQML	St. s.	VENTURA	5,986	3,598	400.0	50.2	18.1	1900	Philadelphia, Pa.
42	100721	KQMP	Sch.	Irene	772	687	186.4	39.7	14.3	1900	Fairhaven, Calif.
43	150885	KQMR	St. s.	PRUDENCE	292	198	122.3	25.0	14.0	1900	Camden, N. J.
44	107612	KQNB	Shp.	STAR OF ZEALAND	3,292	2,987	332.3	45.4	26.0	1901	Bath, Me.
45	155397	KQNR	Sch.	Oakley C. Curtis	2,374	2,000	205.0	46.2	22.9	1901	do.
46	107620	KQPB	Sch.	Alvena	772	687	186.4	39.7	14.3	1901	Fairhaven, Calif.
47	77454	KQPJ	Bkn.	James Tuft	1,274	1,043	215.5	42.5	17.4	1901	Port Blakely, Wash.
48	136868	KQRD	St. s.	Enterprise	2,806	1,679	318.8	37.4	26.0	1882	Newcastle, England
49	136906	KQRH	St. s.	LOUISIANA	2,849	1,797	290.0	42.2	23.2	1901	Chicago, Ill.
50	136907	KQRJ	St. s.	ALABAMA	2,801	2,173	294.0	42.2	23.2	1901	do.
51	136908	KQRL	St. s.	FEDERAL	2,881	2,159	303.2	42.2	23.2	1901	do.
52	107630	KQSJ	Sch.	Alinna	696	644	189.1	40.0	15.8	1901	North Bend, Oreg.
53	127525	KQSN	Sc. b.	Cardenas	1,576	1,428	245.9	43.2	19.0	1901	Bath, Me.
54	127527	KQSP	St. s.	Chehalis	663	421	183.3	37.5	14.8	1901	Fairhaven, Calif.
55	77463	KQTF	St. s.	John B. Collins	325	238	117.3	22.8	10.9	1901	Tottenville, N. Y.
56	3882	KQTL	Shp.	STAR OF ALASKA	1,862	1,590	256.3	38.5	17.5	1886	Glasgow, Scotland
57	117039	KQTN	St. s.	TUARR	374	254	140.5	26.0	15.5	1901	Port Richmond, N. Y.
58	136882	KQTV	St. s.	EL VALLE	4,605	2,896	391.7	48.3	15.8	1901	Newport News, Va.
59	150900	KQVD	St. s.	PENNLIN	137	93	86.3	20.6	9.6	1901	Philadelphia, Pa.
60	93132	KQVM	St. s.	MONTEREY	4,729	2,877	341.0	47.7	16.9	1901	do.
61	111347	KQVT	Sc. b.	Robesonia	955	866	195.0	35.0	17.6	1901	Noank, Conn.
62	161181	KQWL	Sc. b.	Klimberton	955	866	195.0	35.0	17.6	1901	do.
63	86576	KRBQ	Sch.	Gamble	720	620	183.7	38.0	13.8	1901	Port Blakely, Wash.
64	130934	KRCH	St. s.	New Shorham	503	317	151.9	28.1	11.8	1901	East Boston, Mass.
65	93165	KRCJ	Sc. b.	Munhelm	955	866	195.0	35.0	17.6	1901	Noank, Conn.
66	86581	KRCN	St. s.	Cleone	228	126	123.0	30.0	9.5	1901	Alameda, Calif.
67	107676	KRDJ	St. s.	Alexander F. Roe	194	139	103.5	25.5	10.5	1901	Philadelphia, Pa.
68	107636	KRDM	Ol. s.	Altak	115	73	91.0	23.5	10.0	1901	Alameda, Calif.
69	136916	KRDQ	St. s.	EL DIA	4,504	2,798	391.7	48.3	15.8	1901	Newport News, Va.
70	157626	KRFJ	St. s.	Dubois	223	151	105.4	25.4	12.0	1901	Tottenville, N. Y.
71	117080	KRFM	Sch.	Samar	710	673	189.0	38.5	14.0	1901	Alameda, Calif.

Merchant Vessels

15

Line No.	Service	Crew	Horse-power	Name of owner	Home port	Address of owner
1	Frt.	3		Durham Navigation Corporation (Del.)	New York, N. Y.	17 Battery Place.
2	Frt.	27	1,000	F. D. Gleason Coal Co. (Mich.)	Detroit, Mich.	28 Campan Building.
3	Frt.	4		Samuel Cabot (Mass.)	Boston, Mass.	141 Milk Street.
4	Tnk.	7		Mission Transportation & Refining Co. (Calif.)	Los Angeles, Calif.	
5	Frt.	18	950	Pawtucket & New York Transportation Co. (R. I.)	Providence, R. I.	163 Exchange Street, Pawtucket, R. I.
6	Tow.	10	700	Boston Iron & Metal Co. (Md.)	Baltimore, Md.	311 South Hanover Street.
7	Tow.	9	1,200	Norfolk R. R. Co. (Va.)	Cape Charles, Va.	
8	Pas.	26	637	Charles Nelson Co. (Calif.)	San Francisco, Calif.	230 California Street.
9	Tow.	15		Bee Line Transportation Co. (Del.)	Perth Amboy, N. J.	Box 282.
10	Frt.	2		do.	do.	Do.
11	Frt.	3		Mystic S. S. Co. (Mass.)	Boston, Mass.	250 Stuart Street.
12	Frt.	3		Durham Navigation Corporation (Del.)	New York, N. Y.	17 Battery Place.
13	Fsh.	39	1,500	Red Salmon Canning Co. (Calif.)	San Francisco, Calif.	2 Pine Street.
14	Pas.	53	1,250	Inter-Island Steam Navigation Co. (Hawaii)	Honolulu, Hawaii.	Fort and Merchant Streets.
15	Tnk.	5		General Petroleum Co. (Del.)	Seattle, Wash.	1325 Dexter Horton Building.
16	Frt.	14		Zoological Society of San Diego	San Diego, Calif.	Balboa Park.
17	Frt.	21		Alaska Packers' Association (Calif.)	San Francisco, Calif.	111 California Street.
18	Frt.	25		Manuel J. Silva	New Bedford, Mass.	Harwich, Mass.
19	Frt.	38	600	Inter-Island Steam Navigation Co. (Hawaii)	Honolulu, Hawaii.	Fort and Merchant Streets.
20	Frt.	29		Andrew F. Mahony	San Francisco, Calif.	1 Drumm Street.
21	Pas.	78	2,600	R. Renton Hind	Manila, P. I.	Perez Building.
22	Frt.	20		Alaska Packers' Association (Calif.)	San Francisco, Calif.	111 California Street.
23	Fsh.	6		Darling Singer Shipping & Lighterage Co. (Oreg.)	Portland, Oreg.	Northwest Bank Building.
24	Frt.	3		Lehigh Wilkes-Barre Coal Co. (Pa.)	New York, N. Y.	143 Liberty Street.
25	Fsh.	20		North American Fisheries (Wash.)	Seward, Alaska.	Seldovia, Alaska.
26	Pas.	38	3,300	New York, Philadelphia & Norfolk R. R. Co. (Va.)	Cape Charles, Va.	
27	Frt.	9		Whitney & Bodden Shipping Co. (Ala.)	Mobile, Ala.	City Bank Building.
28	Tow.	14	873	New York, Philadelphia & Norfolk R. R. Co.	Cape Charles, Va.	
29	Frt.	1	900	Alaska S. S. Co. (Nev.)	New York, N. Y.	120 Broadway.
30	Frt.	9		Sanders & Kirchmann	San Francisco, Calif.	American National Bank Building.
31	Pas.	112	8,244	Oceanic S. S. Co. (Calif.)	do.	215 Market Street.
32	Fsh.	11	200	Star & Crescent Boat Co. (Calif.)	San Diego, Calif.	Foot Broadway.
33	Tow.	8	790	Great Lakes Dredge & Dock Co. (N. J.)	New York, N. Y.	17 Battery Place.
34	Misc.	3		Morrill-Chapman Derrick & Wrecking Co. (W. Va.)	do.	Do.
35	Frt.	10		Charles Nelson Co. (Calif.)	San Francisco, Calif.	230 California Street.
36	Frt.	20	500	J. R. Hanly Co. (Calif.)	do.	24 Market Street.
37	Pas.	125	8,729	Oceanic S. S. Co. (Calif.)	do.	215 Market Street.
38	Frt.	10		Sanders & Kirchmann	do.	American National Bank Building.
39	Pas.	24	1,000	Southern Pacific Golden Gate Forries (Calif.)	do.	64 Pine Street.
40	Tnk.	28	2,500	Union Oil Co. of California (Calif.)	Los Angeles, Calif.	Union Oil Building.
41	Pas.	127	8,500	Oceanic S. S. Co. (Calif.)	San Francisco, Calif.	215 Market Street.
42	Misc.	9		First National Productions Corporation (Del.)	Los Angeles, Calif.	First National Studios, Burbank, Calif.
43	Tow.	12	750	James McWilliams Blue Line (N. J.)	New York, N. Y.	1 Broadway.
44	Frt.	30		Alaska Packers' Association (Calif.)	San Francisco, Calif.	111 California Street.
45	Frt.	10		Durham Navigation Corporation (Del.)	New York, N. Y.	17 Battery Place.
46	Frt.	8		Roseland Corporation (Fla.)	Jacksonville, Fla.	1742 Laura Street.
47	Misc.	2		George E. Billings	San Francisco, Calif.	312 California Street.
48	Pas.	48	1,600	Matson Navigation Co. (Calif.)	do.	215 Market Street.
49	Tnk.	29	1,150	Texas Co. (Del.)	Wilmington, Del.	7 West Tenth Street.
50	Tnk.	30	1,150	do.	do.	Do.
51	Tnk.	33	1,000	Petroleum Navigation Co. (Tex.)	Houston, Tex.	1307 Petroleum Building.
52	Frt.	9		Didrich Ottman	San Francisco, Calif.	42 Clay Street.
53	Frt.	5		Howard V. Redgate	Boston, Mass.	28 T. Wharf.
54	Frt.	25	675	Robert O. Sudden	San Francisco, Calif.	Third and Mariposa Street.
55	Tow.	6	250	O. A. Gilbert	New Bedford, Mass.	122 Union Street.
56	Fsh.	75		Alaska Packers' Association (Calif.)	San Francisco, Calif.	111 California Street.
57	Tow.	17	900	Joseph F. O'Boyle	New York, N. Y.	11 Moore Street.
58	Frt.	44	4,300	Southern Pacific Co. (Ky.)	do.	Pier 49, North River.
59	Tow.	5	500	Reading Co. (Pa.)	Philadelphia, Pa.	Reading Terminal.
60	Pas.	94	2,500	New York & Cuba Mail S. S. Co. (Mo.)	New York, N. Y.	Foot Wall Street.
61	Frt.	4		Reading Co. (Pa.)	Philadelphia, Pa.	Reading Terminal.
62	Frt.	4		do.	do.	Do.
63	Frt.	8		Whitman Hyde	Tampa, Fla.	3416 Thirteenth Street.
64	Pas.	19	847	Town of New Shoreham	Newport, R. I.	New Shoreham, R. I.
65	Frt.	4		Reading Co. (Pa.)	Philadelphia, Pa.	Reading Terminal.
66	Frt.	15	200	James K. Nelson (Calif.)	San Francisco, Calif.	Pier 17.
67	Tow.	12	500	Cahill Towing Line (N. J.)	New York, N. Y.	11 Moore Street.
68	Fsh.	11	6,300	Alaska Packers' Association (Calif.)	San Francisco, Calif.	111 California Street.
69	Frt.	54	3,800	Southern Pacific Co. (Ky.)	New York, N. Y.	Pier 49, North River.
70	Tow.	11	450	Henry Du Bois Sons Co. (N. Y.)	do.	17 State Street.
71	Frt.	10		Sanders & Kirchmann	do.	American National Bank Building.

Merchant Vessels

Line No.	Official No.	Signal letters	Rig	Name of vessel	Tonnage		Dimensions			When built	Where built
					Gross	Net	Length	Breadth	Depth		
1	145897	KRFT	St. s.	ROY HOOPER.....	220	149	103.0	23.0	12.3	1901	Philadelphia, Pa.....
2	3904	KRGC	St. s.	ADMIRAL EVANS.....⊙	2,140	1,728	253.1	38.4	22.8	1901	Toledo, Ohio.....
3	81788	KRQF	St. s.	ADMIRAL WATSON.....⊙	2,009	1,268	253.1	38.4	22.8	1902	do.....
4	80597	KRGH	Bkn.	Georgina.....	998	870	210.0	41.0	15.7	1901	Fairhaven, Calif.....
5	117087	KRCQ	Sc. b.	Saucun.....	955	866	195.0	35.0	17.6	1901	Noank, Conn.....
6	127522	KRGT	St. s.	Chilkat.....⊙	172	98	115.5	24.0	10.5	1901	San Francisco, Calif.....
7	127578	KRGV	St. s.	CARLSLE.....	644	438	157.0	29.0	17.5	1901	Philadelphia, Pa.....
8	150921	KRGW	St. s.	PATIENCE.....	292	193	122.3	25.0	14.0	1901	Camden, N. J.....
9	107707	KRIIB	Sch.	Aurora.....	1,211	1,070	221.3	42.4	17.7	1901	Everett, Wash.....
10	93207	KRIIJ	St. s.	Bertie M. Hanlon.....	409	257	148.0	33.0	10.5	1901	Marshfield, Oreg.....
11	130951	KRIIL	St. s.	EL SIGLO.....⊙	4,508	2,800	301.7	48.3	15.8	1901	Newport News, Va.....
12	157368	KRIIT	St. s.	CHIX.....	153	76	102.0	20.7	10.0	1893	Camden, N. J.....
13	117099	KRIIV	Sch.	Sophie Christenson.....	675	570	180.6	38.9	13.4	1901	Port Blakely, Wash.....
14	141705	KRIW	Sc. b.	Langhorne.....	955	866	195.0	35.0	17.6	1901	Noank, Conn.....
15	95988	KRIJL	St. s.	Rowen Card.....	180	93	106.3	24.2	12.5	1889	New London, Conn.....
16	91477	KRIJM	St. s.	Mathiasen Sisters.....	167	86	100.5	23.5	11.0	1882	Mystic, Conn.....
17	111124	KRIJN	St. s.	Joan Flannery.....	174	74	91.0	23.5	10.8	1896	New London, Conn.....
18	100754	KRIJT	St. s.	Sand Beach.....	246	163	119.1	29.0	9.3	1901	Tomkins, Cove, N. Y.....
19	127507	KRIJW	Sch.	Charles H. Klinek.....	522	444	150.3	35.0	12.6	1901	Noank, Conn.....
20	136962	KRIJL	St. s.	EL ALBA.....⊙	4,614	2,897	391.7	48.3	15.3	1901	Newport News, Va.....
21	150929	KRIJF	St. s.	Phoenix.....	256	160	126.5	30.5	10.0	1902	Alameda, Calif.....
22	127606	KRIJL	St. s.	CALVERT.....	889	604	180.0	40.0	10.3	1902	Philadelphia, Pa.....
23	117115	KRIJL	St. s.	Santa Monica.....	407	318	166.0	34.0	12.0	1902	San Francisco, Calif.....
24	117116	KRIJL	St. s.	ADMIRAL ROGERS.....⊙	2,277	1,350	270.1	40.1	17.3	1902	do.....
25	113391	KRIJL	St. s.	Unimak.....	258	158	124.8	31.5	9.5	1902	Alameda, Calif.....
26	113392	KRIJL	Sch.	Resolute.....	684	610	182.2	39.5	14.2	1902	Houquiam, Wash.....
27	107724	KRIJH	Shp.	STAR OF LAPLAND.....	3,381	3,006	332.4	45.4	26.1	1902	Bath, Me.....
28	117125	KRIJL	St. s.	ANCON.....⊙	9,640	7,531	489.5	58.0	28.9	1902	Sparrows Point, Md.....
29	127634	KRIJL	Sch.	Show Boat.....	2,499	2,089	273.0	45.4	27.9	1902	Bath, Me.....
30	150938	KRIJL	St. s.	Prentiss.....	406	207	144.0	34.5	11.5	1902	Oakland, Calif.....
31	90609	KRIJH	Sc. b.	Hendon.....	1,763	1,651	252.0	43.0	20.0	1902	Noank, Conn.....
32	90611	KRIJL	Ol. s.	Hermosa.....	321	235	139.0	28.0	11.6	1902	Wilmington, Calif.....
33	111405	KRIJL	St. s.	REDONDO.....⊙	1,224	735	188.0	38.0	19.3	1902	Toledo, Ohio.....
34	90621	KRIJL	Bk.	STAR OF HOLLAND.....⊙	2,301	1,955	284.7	39.7	23.5	1885	Belfast, Ireland.....
35	20637	KRIJH	St. s.	RAMONA.....	893	457	193.0	30.1	11.2	1902	Baltimore, Md.....
36	117159	KRIJL	St. s.	Edith.....	106	62	111.1	16.6	10.2	1902	Boston, Mass.....
37	93272	KRIJL	Sch.	Melrose.....	615	542	175.4	37.9	13.9	1902	Houquiam, Wash.....
38	145934	KRIJL	St. s.	CRISTOBAL.....⊙	9,604	7,026	489.5	68.0	28.9	1902	Sparrows Point, Md.....
39	130979	KRIJL	St. s.	Norumbega.....	304	142	140.0	28.6	10.1	1902	Bath, Me.....
40	77542	KRIJL	St. s.	JOHN A. HUGHES.....	157	107	90.0	20.5	10.8	1902	Camden, N. J.....
41	81832	KRIJL	Sch.	Willis A. Holden.....	1,188	1,040	210.8	42.2	16.3	1902	Ballard, Wash.....
42	93294	KRIJL	Sch.	M. Turner.....	816	763	185.0	42.2	15.0	1902	Benicia, Calif.....
43	107786	KRIJL	Sch.	Mindanao.....	566	495	164.8	37.6	13.1	1902	Aberdeen, Wash.....
44	111419	KRIJL	Ga. s.	Ruby.....	345	273	132.0	34.0	9.0	1902	Alameda, Calif.....
45	81834	KRIJL	Sch.	William Blsbee.....	309	206	133.1	31.2	9.3	1902	Rockland, Me.....
46	3940	KRIJL	Sch.	Blakely.....	744	632	183.1	39.0	14.2	1902	Port Blakely, Wash.....
47	145944	KRIJL	St. s.	TEXAN.....⊙	8,522	4,456	471.0	67.2	31.8	1902	Camden, N. J.....
48	117184	KRIJL	St. s.	Sea Rover.....⊙	199	116	121.0	24.5	15.0	1902	San Francisco, Calif.....
49	127693	KRIJL	St. s.	CHEEKOWAGA.....	331	166	126.3	24.7	15.3	1902	Port Richmond, N. Y.....
50	145947	KRIJL	St. s.	DULCINO.....⊙	2,951	1,986	291.4	42.0	26.9	1902	Toledo, Ohio.....
51	117195	KRIJL	Sc. b.	S. O. Co. No. 93 (steel).....⊙	2,473	1,857	280.1	45.4	23.4	1902	Bath, Me.....
52	107803	KRIJL	St. s.	SANDY HOOK.....	361	213	108.6	24.4	12.6	1902	Elizabeth, N. J.....
53	137038	KRIJL	Sc. b.	Emille.....	1,069	939	216.5	35.2	18.3	1902	Bath, Me.....
54	90658	KRIJL	St. s.	HURON.....	3,318	2,590	291.2	43.1	20.6	1902	Philadelphia, Pa.....
55	90659	KRIJL	Ol. s.	ETHEL M. STERLING.....⊙	1,049	838	195.7	42.3	17.9	1900	Dumbarton, Scotland.....
56	127718	KRIJL	St. s.	Centralla.....	487	324	160.5	36.0	12.5	1902	Alameda, Calif.....
57	90660	KRIJL	St. s.	HONEYBROOK.....	373	253	126.2	26.0	15.2	1902	Philadelphia, Pa.....
58	93343	KRIJL	Sch.	Mabel Gale.....	762	619	183.5	39.4	15.0	1902	Port Blakely, Wash.....
59	117219	KRIJL	St. s.	SOCONY 14.....	164	111	91.0	22.0	9.4	1902	Philadelphia, Pa.....
60	117220	KRIJL	St. s.	SOCONY 15.....	164	111	91.0	22.0	9.4	1903	do.....
61	90661	KRIJL	Sch.	Tamarco.....	686	522	172.8	36.6	14.0	9103	Bath, Me.....
62	86056	KRIJL	St. s.	GULFPORT.....	224	152	102.0	24.0	11.7	1903	Philadelphia, Pa.....
63	157683	KRIJL	St. s.	W. H. McAllister.....	154	104	107.0	22.5	10.7	1903	Baltimore, Md.....
64	117224	KRIJL	St. s.	S. S. Co. No. 12 (steel).....	158	107	90.0	20.5	11.0	1903	Camden, N. J.....
65	141847	KRIJL	St. s.	L. Y. Schermerhorn.....	181	123	98.3	22.7	11.4	1903	do.....
66	86663	KRIJL	Sch.	Gardiner G. Deering.....	1,982	1,714	251.6	44.4	25.1	1903	Bath, Me.....
67	86665	KRIJL	Sch.	George E. Billings.....	1,260	1,103	224.0	42.4	18.3	1903	Port Blakely, Wash.....
68	137061	KRIJL	Sch.	Edward R. Baird, jr.....	279	238	132.0	28.3	9.8	1903	Bethel, Del.....

Merchant Vessels

17

Line No.	Service	Crew	Horse-power	Name of owner	Home port	Address of owner
1	Tow.	10	500	Sinclair Navigation Co. (Del.)	New York, N. Y.	45 Nassau Street.
2	Pas.	45	2,000	Pacific S. S. Co. (Me.)	Seattle, Wash.	1519 South Railroad Avenue.
3	Pas.	64	2,000	do.	do.	Do.
4	Frt.	5		Eschen & Minor Co. (Calif.)	San Francisco, Calif.	24 California Street.
5	Frt.	4		Reading Co. (Pa.)	Philadelphia, Pa.	Reading Terminal.
6	Frt.	22	250	Alaska Packers' Association (Calif.)	San Francisco, Calif.	111 California Street.
7	Tow.	19	500	Reading Co. (Pa.)	Philadelphia, Pa.	Reading Terminal.
8	Tow.	44	500	do.	do.	Do.
9	Frt.	15		Charles Nelson Co. (Calif.)	San Francisco, Calif.	230 California Street.
10	Fsh.	17	180	D. J. Hanlon	do.	112 Market Street.
11	Frt.	54	3,500	Southern Pacific Co. (Ky.)	New York, N. Y.	Pier 49, North River.
12	Tow.	7	700	Wood Towing Co. (Va.)	Norfolk, Va.	Roanoke Dock.
13	Cod.	45		J. E. Shields	Seattle, Wash.	Pier 1.
14	Frt.	4		Reading Co. (Pa.)	Philadelphia, Pa.	Reading Terminal.
15	Tow.	9	600	Edward Card Co. (N. Y.)	New York, N. Y.	11 Moore Street.
16	Tow.	6	450	Mathiasen Towing Line (Del.)	do.	15 Moore Street.
17	Tow.	8	250	Newton Creek Towing Co.	do.	17 Battery Place.
18	Frt.	7	350	Rockaway White Sand Co. (N. Y.)	do.	100 Fifth Avenue.
19	Frt.	6		Carlos Barry	New London, Conn.	61 State Street.
20	Frt.	43	3,800	Southern Pacific Co. (Ky.)	New York, N. Y.	Pier 49, North River.
21	Frt.	18	240	Goodyear Redwood Lumber Co. (Me.)	San Francisco, Calif.	582 Market Street.
22	Pas.	37	1,500	Baltimore & Virginia Steamboat Co. (Md.)	Baltimore, Md.	Pier 3, Light Street.
23	Frt.	18	400	J. R. Hanly Co. (Calif.)	San Francisco, Calif.	24 Market Street.
24	Frt.	31	2,000	Pacific S. S. Co. (Me.)	Seattle, Wash.	1519 Railroad Avenue South.
25	Frt.	13	250	H. A. Richardson	San Francisco, Calif.	320 Market Street.
26	Frt.	10		Durham Navigation Corporation (Del.)	New York, N. Y.	17 Battery Place.
27	Frt.	30		Alaska Packers' Association (Calif.)	San Francisco, Calif.	111 California Street.
28	Pas.	108	4,000	Panama R. R. Co. (N. Y.)	New York, N. Y.	24 State Street.
29	Pas.	11		Show Boat (Mass.)	Boston, Mass.	11 Beacon Street.
30	Frt.	23	400	Andrew F. Mahoney (Calif.)	San Francisco, Calif.	N. H. 1 Drumm Street.
31	Frt.	6		Reading Co. (Pa.)	Philadelphia, Pa.	Reading Terminal.
32	Fsh.	15	5520	William J. Maggio	Los Angeles, Calif.	740 Leland Street, San Pedro, Calif.
33	Pas.	29	900	Alaska S. S. Co. (Nev.)	Seattle, Wash.	Pier 2.
34	Frt.	21		Alaska Packers' Association (Calif.)	San Francisco, Calif.	111 California Street.
35	Frt.	15	1,000	William M. Mills	New York, N. Y.	52 South Street.
36	Pas.	8	450	Edward Baletti	do.	117 Willow Street, Hoboken, N. J.
37	Frt.	8		Joseph A. Oliver	San Francisco, Calif.	24 California Street.
38	Frt.	126	4,000	Panama R. R. Co. (N. Y.)	New York, N. Y.	24 State Street.
39	Pas.	15	700	Maine Central R. R. Co. (Me.)	Portland, Me.	Union Station.
40	Tow.	11	500	John A. Hughes Tug Co. (Del.)	Philadelphia, Pa.	115 Walnut Street.
41	Frt.	12		Holden Co. (Fla.)	Pensacola, Fla.	810 South Palafox Street.
42	Frt.	9		Brooks-Scanlon Corporation (Del.)	Jacksonville, Fla.	Eastport, Fla.
43	Frt.	9		George R. Fauset	Los Angeles, Calif.	Monrovia, Calif.
44	Frt.	10	6140	Kuskokwim Fishing & Transportation Co. (Wash.)	Seattle, Wash.	First Avenue, South and Jackson Streets.
45	Frt.	5		Richard K. Snow	Rockland, Me.	79 Mechanic Street.
46	Frt.	10		Lemuel A. Scott	Mobile, Ala.	215 Staples-Powell Building.
47	Frt.	38	3,700	American-Hawaiian S. S. Co. (N. J.)	New York, N. Y.	10 Bridge Street.
48	Tow.	7	800	Ship Owners & Merchants Tugboat Co. (Calif.)	San Francisco, Calif.	Pier 15.
49	Tow.	12	350	Bee Line Transportation Co. (Del.)	Perth Amboy, N. J.	Box 282.
50	Tnk.	32	1,200	American Sugar Transit Corporation (Del.)	New York, N. Y.	117 Wall Street.
51	Tnk.	12		Standard Oil Co. of California (Del.)	San Francisco, Calif.	225 Bush Street.
52	Plt.	20	1,000	United New York and Sandy Hook Pilots' Association (N. J.)	New York, N. Y.	Staten Island Ferry Building.
53	Frt.	4		Maine Coast Pulpwood Co. (Me.)	Bangor, Me.	
54	Pas.	60	5,000	Clyde S. S. Co. (Me.)	New York, N. Y.	Pier 36, North River.
55	Frt.	15	480	Santa Fe Mercantile Co. (Calif.)	Los Angeles, Calif.	California Building.
56	Frt.	18	475	Bayside Redwood Co. (Calif.)	San Francisco, Calif.	216 Pine Street.
57	Tow.	16	500	Lehigh Wilkes-Barre Coal Co. (Pa.)	New York, N. Y.	143 Liberty Street.
58	Frt.	9		Schooner Mabel Gale (Tex.)	Houston, Tex.	418 Humble Building.
59	Tow.	7	500	Standard Transportation Co. (Del.)	New York, N. Y.	26 Broadway.
60	Tow.	7	500	do.	do.	Do.
61	Frt.	8		Tamarco Steamship Co. (Fla.)	Tampa, Fla.	Seventeenth and First Avenue.
62	Tow.	16	500	Houston Towing Co. (Tex.)	Houston, Tex.	Cotton Exchange Building.
63	Tow.	9	370	James P. McAllister	New York, N. Y.	17 State Street.
64	Tow.	9	1,000	Standard Shipping Co. (Del.)	Baltimore, Md.	Second Avenue and Clinton Street.
65	Tow.	12	550	American Dredging Co. (Pa.)	Philadelphia, Pa.	308 Chestnut Street.
66	Frt.	10		G. G. Deering Co.	Bath, Me.	226 Washington Street.
67	Fsh.	4		H. D. Brodie	San Diego, Calif.	260 California Street, Box E, Oceanside, Calif.
68	Frt.	6		O. C. Paul & Co.	Baltimore, Md.	Stewart Building.

Merchant Vessels

Line No.	Official No.	Signal letters	Rtg	Name of vessel	Tonnage		Dimensions			When built	Where built
					Gross	Net	Length	Breadth	Depth		
1	111453	KSHV	St. s.	ROSELLE.....	220	149	98.0	24.5	13.8	1903	Philadelphia, Pa.
2	93369	KSJF	St. s.	VIRGINIAN.....	8,015	5,044	491.5	58.2	24.4	1903	Sparrows Point, Md.
3	117241	KSJW	St. s.	SAMSON.....	328	223	116.0	32.5	7.5	1903	West Seattle, Wash.
4	114861	KSLO	St. s.	LIGNONIER.....	3,737	2,396	352.5	46.4	26.2	1903	Camden, N. J.
5	161227	KSIF	Ol. s.	MARYLAND.....	2,498	2,068	259.5	45.3	22.9	1903	Bath, Me.
6	96583	KSIP	Sc. b.	Hattie.....	1,286	1,163	230.3	39.0	17.3	1903	do.
7	117254	KSLR	Sch.	SHENANGO.....	2,365	1,824	298.0	44.8	21.9	1903	do.
8	93378	KSMB	St. s.	MONTCLAIR.....	130	88	80.0	21.6	11.4	1903	Camden, N. J.
9	96684	KSMQ	St. s.	Stony Creek.....	345	216	120.4	28.0	9.8	1903	Noank, Conn.
10	93395	KSMW	St. s.	Monhegan.....	387	212	128.0	26.7	11.2	1903	Rockland, Me.
11	127768	KSNB	St. s.	CALVIN AUSTIN.....	3,826	2,853	298.9	60.8	17.8	1903	Wilmington, Del.
12	200226	KSND	Ol. s.	Mary F. Curtis.....	121	65	101.3	24.0	11.2	1903	Essex, Mass.
13	200039	KSNV	Ol. s.	CARMINA.....	260	148	140.1	21.5	11.6	1903	South Boston, Mass.
14	206601	KSPC	St. s.	FELLOWCRAFT.....	1,640	987	211.0	41.1	18.3	1903	Wyandotte, Mich.
15	200140	KSPJ	Sc. b.	SOCONY 92.....	3,248	3,044	302.4	43.3	28.6	1903	Port Richmond, N. Y.
16	200439	KSRN	St. s.	STANDARD II.....	616	418	157.0	30.0	16.5	1903	Philadelphia, Pa.
17	200448	KSRQ	St. s.	CHRISFIELD.....	236	160	110.5	24.1	12.6	1903	Sparrows Point, Md.
18	200468	KSRV	St. s.	SAN JACINTO.....	6,069	3,870	380.0	53.0	24.7	1903	Chester, Pa.
19	200470	KSRW	Sch.	Horace A. Stone.....	1,378	1,237	208.5	38.6	20.7	1903	Brewer, Me.
20	200478	KSTD	St. s.	PHILIP J. KENNY.....	154	104	89.7	21.5	10.5	1903	Chester, Pa.
21	200493	KSTH	St. s.	MONGOLIA.....	15,442	9,308	600.0	65.3	23.1	1903	Camden, N. J.
22	200554	KSTQ	St. s.	Elizabeth.....	415	280	142.0	35.8	9.9	1903	San Francisco, Calif.
23	200557	KSTR	St. s.	JOHN F. LEWIS.....	148	101	90.0	20.5	10.8	1904	Camden, N. J.
24	200586	KSVB	St. s.	WYOMISSING.....	222	151	104.6	24.0	11.8	1904	Philadelphia, Pa.
25	200595	KSVF	St. s.	LANSING.....	4,613	2,841	389.4	47.2	27.6	1899	Newcastle, England.
26	200628	KSVM	Sc. b.	Beattie.....	1,117	1,009	221.5	35.5	18.5	1904	Bath, Me.
27	200690	KSWG	St. s.	PRESIDENT JOHNSON.....	15,543	9,487	600.0	65.3	23.1	1904	Camden, N. J.
28	200718	KSWJ	Sch.	Anthony D. Nichols.....	680	564	172.0	36.6	13.5	1904	Bath, Me.
29	200725	KSWM	St. s.	LIKE LIKE.....	374	214	136.1	30.1	11.5	1904	San Francisco, Calif.
30	200761	KSWQ	St. s.	TRANSFER NO. 16.....	268	182	112.0	26.2	14.0	1904	Philadelphia, Pa.
31	200786	KTBF	Sc. b.	Oley.....	1,780	1,672	256.0	43.0	20.0	1904	Noank, Conn.
32	200789	KTBJ	Sc. b.	SOCONY 94.....	4,107	3,934	369.5	50.0	27.0	1904	Shooters Island, N. Y.
33	200799	KTBJ	St. s.	TRANSFER NO. 17.....	268	182	112.0	26.2	14.0	1904	Philadelphia, Pa.
34	200822	KTBJ	St. s.	F. H. Beckwith.....	195	118	130.7	22.0	9.3	1904	Pocomoke City, Md.
35	200840	KTBS	St. s.	CITY OF COLUMBUS.....	5,433	4,111	377.5	49.0	15.8	1904	Chester, Pa.
36	200844	KTBY	St. s.	TRANSFER NO. 18.....	268	182	112.0	26.2	14.0	1904	Philadelphia, Pa.
37	200856	KTCB	St. s.	CASPAR.....	739	478	175.5	34.0	14.5	1904	Alameda, Calif.
38	200905	KTCP	St. s.	Paul Card.....	169	109	107.5	21.6	11.0	1904	Baltimore, Md.
39	200930	KTDB	St. s.	NANUET.....	217	148	102.2	24.4	12.3	1904	Port Richmond, N. Y.
40	200931	KTDC	St. s.	WAVEBLY.....	217	148	102.2	24.4	12.3	1904	do.
41	200939	KTDJ	Sch.	J. W. Olise.....	845	715	185.6	41.0	14.0	1904	Ballard, Wash.
42	200941	KTDJ	St. s.	BOSTON.....	3,626	2,466	292.6	63.0	20.4	1904	Quincy, Mass.
43	200955	KTDJ	Sc. b.	S. O. Co. No. 95.....	4,212	3,708	360.5	50.0	27.0	1904	Shooters Island, N. Y.
44	200962	KTDM	St. s.	P. R. R. No. 32.....	201	137	99.0	24.0	12.0	1904	Sparrows Point, Md.
45	201033	KTDR	St. s.	Northland.....	1,387	817	195.0	39.2	22.9	1904	Fairhaven, Calif.
46	201047	KTDF	St. s.	Joseph Wharton.....	311	106	143.3	23.3	11.3	1904	Wilmington, Del.
47	201054	KTEO	St. s.	Charles J. Colonna.....	248	101	124.4	22.0	10.5	1904	Berkeley, Va.
48	201058	KTFD	St. s.	Cabrillo.....	611	387	182.0	32.0	13.5	1904	San Pedro, Calif.
49	201103	KTFN	St. s.	CITY OF ATLANTA.....	5,433	4,111	377.5	49.0	15.8	1904	Chester, Pa.
50	201104	KTFP	St. s.	EDGAR F. CONEY.....	153	104	102.0	20.8	10.6	1904	Camden, N. J.
51	201167	KTGH	Sch.	Spring.....	1,780	1,672	256.0	43.0	20.0	1904	Noank, Conn.
52	201169	KTGJ	St. s.	ONTARIO.....	3,099	1,952	292.2	42.2	15.9	1904	Camden, N. J.
53	201177	KTGM	St. s.	P. R. R. No. 4.....	121	82	75.0	21.1	10.4	1904	Philadelphia, Pa.
54	201200	KTGP	Sc. b.	Mingo.....	954	865	193.6	35.0	17.6	1904	Noank, Conn.
55	201214	KTGR	Sch.	George E. Klinck.....	560	460	152.6	36.4	12.6	1904	Mystic, Conn.
56	201265	KTHB	Sc. b.	Charles F. Pritchard.....	801	753	190.0	35.3	16.1	1904	Bath, Me.
57	201360	KTJB	St. s.	J. W. TERRY.....	130	88	85.5	22.1	10.3	1904	Port Richmond, N. Y.
58	201365	KTJC	Sc. b.	Barry.....	954	865	193.6	35.0	17.6	1904	Noank, Conn.
59	201375	KTJF	Sc. b.	South Land.....	809	835	203.0	35.0	18.0	1904	Jacksonville, Fla.
60	201383	KTJH	Ol. s.	Ingomar.....	143	85	104.8	25.7	11.4	1904	Essex, Mass.
61	201394	KTJM	Sch.	Ellen Little.....	999	807	168.2	39.2	11.7	1904	Rockland, Me.
62	201396	KTJP	Sch.	Anna M. Hudson.....	338	299	133.5	31.8	10.0	1904	Bothel, Del.
63	201440	KTLB	St. s.	Norwood.....	1,323	1,017	203.0	38.5	15.0	1904	Winslow, Wash.
64	201451	KTLC	St. s.	Anna E. Combes.....	138	114	113.6	23.2	6.6	1904	East Rockaway, N. Y.
65	201468	KTLF	St. s.	Virginian.....	179	122	102.5	22.5	10.4	1904	Camden, N. J.
66	201483	KTLJ	St. s.	San Juan.....	284	128	118.0	24.5	13.5	1904	Seattle, Wash.
67	201520	KTLE	Sc. b.	George R. Stetson.....	675	577	175.8	35.1	14.1	1904	Bath, Me.
68	201538	KTMO	St. s.	LENAPE.....	637	433	157.7	29.0	17.2	1904	Camden, N. J.
69	201544	KTMJ	St. s.	Vanguard.....	358	228	137.5	32.5	10.8	1904	Alameda, Calif.
70	201545	KTML	St. s.	Arabs.....	155	91	109.5	24.5	12.0	1904	San Francisco, Calif.
71	201550	KTMR	St. s.	ELMER A. KEELER.....	236	160	111.4	23.0	12.9	1904	Port Richmond, N. Y.

Merchant Vessels

Line No.	Service	Crew	Horse-power	Name of owner	Home port	Address of owner
1	Tow.	9	500	Central Railroad of N. J. (N. J.)	New York, N. Y.	113 Liberty Street.
2	Frt.	46	5,200	American-Hawaiian S. S. Co. (N. J.)	do.	10 Bridge Street.
3	Frt.	12	75	Ainsworth Dunn Co. (Wash.)	Seattle, Wash.	White Building.
4	Tnk.	35	2,300	Gulf Refining Co. (Tex.)	Port Arthur, Tex.	West Port Arthur, Tex.
5	Frt.	25	6720	Texas Co. (Del.)	Wilmington, Del.	7 West Tenth Street.
6	Frt.	4		Howard V. Redgate	Boston, Mass.	25 T. Wharf.
7	Tnk.	14		Gulf Refining Co. (Tex.)	Port Arthur, Tex.	West Port Arthur, Tex.
8	Tow.	6	250	Delaware, Lackawanna & Western R. R. Co. (Pa.)	New York, N. Y.	90 West Street.
9	Frt.	12	338	Stony Creek Improvement Co. (Md.)	Baltimore, Md.	Foot Broadway.
10	Pas.	16	900	Providence, Fall River & Newport Steamboat Co. (R. I.)	Providence, R. I.	136 Dyer Street.
11	Pas.	68	2,700	Eastern S. S. Lines (Me.)	Portsmouth, N. H.	India Wharf, Boston, Mass.
12	Cod.	19	6120	Gorton Pew Vessels Co. (Mass.)	Gloucester, Mass.	Rowe Square.
13	Plt.	12	450	Association of Maryland Pilots	Baltimore, Md.	Foot Broadway.
14	Frt.	22	650	William Nicholson	Detroit, Mich.	Wyandotte, Mich.
15	Tnk.	10		Sabine Towing Co. (Tex.)	Port Arthur, Tex.	Box 252.
16	Tow.	22	1,000	Standard Oil Co. (N. Y.)	New York, N. Y.	26 Broadway.
17	Tow.	16	600	New York, Philadelphia & Norfolk R. R. Co.	Cape Charles, Va.	
18	Frt.	90	5,000	Mallory S. S. Co. (Me.)	New York, N. Y.	Pier 36, North River.
19	Frt.	9		Crowell & Thurlow (Me.)	Boston, Mass.	131 State Street.
20	Tow.	6	500	New York Towing and Transportation Corporation (N. Y.)	New York, N. Y.	80 Broad Street.
21	Pas.	132	12,000	Atlantic Transport Co. (W. Va.)	do.	1 Broadway.
22	Pas.	17	350	Hobbs, Wall & Co. (Calif.)	San Francisco, Calif.	1 Drumm Street.
23	Tow.	8	500	John F. Lewis Tug Co. (Del.)	Philadelphia, Pa.	115 Walnut Street.
24	Tow.	12	600	Reading Co. (Pa.)	do.	Reading Terminal.
25	Whl.	36	2,100	California Sea Products Co. (Calif.)	San Francisco, Calif.	332 Pine Street.
26	Frt.	4		Elmer A. Keeler	New York, N. Y.	1 Broadway.
27	Pas.	225	10,000	American Foreign S. S. Co. (Nev.)	San Francisco, Calif.	225 Bush Street.
28	Frt.	9		Thorwald Peders	New York, N. Y.	11 Broadway.
29	Pas.	41	443	Inter-Island Steam Navigation Co. (Ltd.)	Honolulu, Hawaii.	Port and Merchant Streets.
30	Tow.	13	1,000	New York, New Haven & Hartford R. R. Co. (Conn.)	New Haven, Conn.	285 State Street.
31	Frt.	6		Reading Co. (Pa.)	Philadelphia, Pa.	Reading Terminal.
32	Tnk.	14		Standard Transportation Co. (Del.)	New York, N. Y.	26 Broadway.
33	Tow.	13	1,000	New York, New Haven & Hartford R. R. Co. (Conn.)	New Haven, Conn.	Meadow and Water Streets.
34	Fsh.	23	480	United Oil & Fertilizer Corporation (Va.)	Cape Charles, Va.	Chincoteague, Va.
35	Pas.	78	5,000	Ocean S. S. Co. of Savannah (Ga.)	Savannah, Ga.	Ocean Steamship Terminal.
36	Tow.	13	1,000	New York, New Haven & Hartford R. R. Co. (Conn.)	New Haven, Conn.	285 State Street.
37	Frt.	19	700	Remco Steamship Co. (Calif.)	San Francisco, Calif.	582 Market Street.
38	Tow.	11	350	Hollis Towing Line (N. Y.)	New York, N. Y.	11 Moore Street.
39	Tow.	12	900	Erie R. R. Co. (N. Y.)	do.	50 Church Street.
40	Tow.	12	900	do.	do.	do.
41	Frt.	8		Putnam Lumber Co. (Wis.)	Jacksonville, Fla.	Box 136.
42	Frt.	75	5,000	New England S. S. Co. (Conn.)	Fall River, Mass.	Central Street.
43	Tnk.	16		Standard Oil Co. (Calif.)	San Francisco, Calif.	Standard Oil Building.
44	Tow.	13	650	Pennsylvania R. R. Co. (Pa.)	New York, N. Y.	Thirty-third and Seventh Avenue.
45	Frt.	26	664	Atlas S. S. Co. (Calif.)	San Francisco, Calif.	332 Pine Street.
46	Fsh.	26	335	McNeal, Edwards Co. (Va.)	Reedville, Va.	
47	Fsh.	8	450	Seaboard Oil & Guano Co. (Va.)	do.	Mila, Va.
48	Pas.	21	1,600	Wilmington Transportation Co.	Los Angeles, Calif.	Wilmington, Calif.
49	Frt.	54	5,000	Ocean S. S. Co. of Savannah (Ga.)	Savannah, Ga.	Ocean Steamship Terminal.
50	Tow.	12	530	Phillip Shore	Tampa, Fla.	Stovall Building.
51	Frt.	7		Reading Co. (Pa.)	Philadelphia, Pa.	Reading Terminal.
52	Pas.	54	3,500	Merchants & Miners Transportation Co. (Md.)	Baltimore, Md.	112 South Gay Street.
53	Tow.	6	500	Pennsylvania R. R. Co. (Pa.)	Philadelphia, Pa.	Broad Street.
54	Frt.	5		Reading Co. (Pa.)	do.	Reading Terminal.
55	Frt.	6		Carlos Barry	New London, Conn.	61 State Street.
56	Frt.	4		P. F. Martin Barge Corporation (Del.)	Philadelphia, Pa.	111 Walnut Street.
57	Pas.	6	450	Gulf & Interstate R. R. Co.	Galveston, Tex.	604 Santa Fe Building.
58	Frt.	4		Reading Co. (Pa.)	Philadelphia, Pa.	Reading Terminal.
59	Frt.	4		Brooks-Scanlon Corporation (Del.)	Jacksonville, Fla.	Eastport, Fla.
60	Cod.	21	600	Gorton Pew Vessels Co. (Mass.)	Gloucester, Mass.	Rowe Square.
61	Frt.	9		Boston Maritime Corporation (Me.)	Boston, Mass.	131 State Street.
62	Frt.	6		T. O. Hamilton	Tampa, Fla.	1109 Charter Street.
63	Frt.	25	675	Pacific-American Fisheries Co. (Me.)	Seattle, Wash.	South Hollingham, Wash.
64	Frt.	7	160	Thomas G. Carpenter & Co. (N. Y.)	New York, N. Y.	11 Moore Street.
65	Tow.	13	500	Southern Transportation Co. (N. J.)	Philadelphia, Pa.	Commercial Trust Building.
66	Tow.	18	400	Libby, McNeill & Libby (Me.)	San Francisco, Calif.	465 California Street.
67	Frt.	3		P. F. Martin Barge Corporation (Del.)	Philadelphia, Pa.	111 Walnut Street.
68	Tow.	20	1,000	Reading Co. (Pa.)	do.	Reading Terminal.
69	Frt.	20	450	H. A. Richardson	San Francisco, Calif.	320 Market Street.
70	Frt.	6	750	Associated Oil Co. (Calif.)	do.	70 New Montgomery Street.
71	Tow.	10	700	Keeler Transportation Line (N. Y.)	New York, N. Y.	1 Broadway.

Merchant Vessels

Line No.	Official No.	Signal letters	Rig	Name of vessel	Tonnage		Dimensions			When built	Where built
					Gross	Net	Length	Breadth	Depth		
							Feet	Feet	Feet		
1	201557	KTMS	St. s.	Nonparell.....	167	99	101.0	25.0	12.0	1904	Noank, Conn.....
2	201593	KTND	St. s.	SOCONY II.....	129	87	81.7	20.5	9.9	1904	Philadelphia, Pa.....
3	201594	KTNF	St. s.	ATLANTIC.....	129	87	81.7	20.5	9.9	1904	do.....
4	201603	KTNG	Sc. b.	Mollno.....	954	865	193.6	35.0	17.6	1904	Noank, Conn.....
5	201630	KTNP	Sch.	John Forsyth.....	2,198	2,067	279.4	47.4	21.5	1904	New London, Conn.....
6	201638	KTNS	Bkn.	Montcey.....	1,854	1,694	260.0	39.5	24.0	1878	Southampton, England.....
7	201645	KTNW	St. s.	CAPTAIN A. F. LUCAS...Ⓢ	4,188	3,257	360.0	60.0	21.5	1904	Richmond, Va.....
8	162281	KTPG	St. s.	Heleen P. Drew.....	309	142	134.6	32.2	10.5	1904	Hoquiam, Wash.....
9	201673	KTPH	Sc. b.	Cumru.....	1,780	1,672	256.0	43.0	20.0	1905	Noank, Conn.....
10	201688	KTPN	Sch.	Orleans.....	751	605	180.0	38.0	13.9	1905	Bath, Me.....
11	201690	KTQB	St. s.	GEO. F. RANDOLPH.....	211	144	112.0	23.0	11.2	1905	Baltimore, Md.....
12	220973	KTRC	Ol. s.	CANINA.....	398	212	175.3	24.1	13.3	1898	Tron, Scotland.....
13	201828	KTRW	Sc. b.	South East.....	868	835	203.0	35.0	18.0	1905	Jacksonville, Fla.....
14	201861	KTSB	St. s.	Sea Foam.....	339	205	127.0	32.0	10.0	1905	Aberdeen, Wash.....
15	201920	KTSQ	St. s.	CHIPPEWA.....	2,696	2,155	275.9	40.1	19.5	1905	Philadelphia, Pa.....
16	201951	KTSW	Sch.	Angusta W. Snow.....	830	671	183.3	30.5	17.1	1905	Brewer, Me.....
17	202077	KTVP	Ca. s.	Anvll.....	363	276	116.0	24.5	16.5	1905	San Francisco, Calif.....
18	202129	KTWC	Sl. s.	Roosevelt.....	618	350	182.0	35.5	16.2	1904	Verona, Me.....
19	202235	KTWP	Sch.	Helvetia.....	499	425	157.4	36.2	12.8	1905	Rockland, Me.....
20	202560	KVCP	St. s.	Johan Poulsen.....	650	423	179.1	39.1	13.5	1905	Everett, Wash.....
21	202576	KVCP	Sc. b.	Manatawny.....	721	623	177.0	35.0	14.2	1905	Noank, Conn.....
22	202631	KVDB	St. s.	TRANSFER NO. 19.....	270	183	112.0	26.2	14.0	1905	Philadelphia, Pa.....
23	202634	KVDC	St. s.	TRANSFER NO. 20.....	270	183	112.0	26.2	14.0	1905	do.....
24	200920	KVDJ	St. s.	INDIANAPOLIS.....	765	520	180.0	32.0	18.6	1904	Toledo, Ohio.....
25	202668	KVDN	Ol. s.	PATRICK J. O'HARA...Ⓢ	290	173	126.6	22.0	12.9	1905	Quincy, Mass.....
26	202687	KVDP	St. s.	J. B. Stetson.....	837	521	181.0	30.4	13.4	1905	Winstow, Wash.....
27	202701	KVDR	Sc. b.	Tamanend.....	721	623	177.0	35.0	14.2	1905	Noank, Conn.....
28	202751	KVDW	St. s.	BERNARDVILLE.....	181	123	93.7	24.0	11.1	1906	Port Richmond, N. Y.....
29	202783	KVFG	St. s.	HUGH L. BOND, JR.....	212	144	112.0	23.1	11.2	1906	Baltimore, Md.....
30	202810	KVFP	Sc. b.	Pocopson.....	721	623	177.0	35.0	14.2	1906	Noank, Conn.....
31	202856	KVFF	St. s.	RIVERSIDE.....	300	204	118.1	25.0	8.7	1906	Port Richmond, N. Y.....
32	220118	KVGM	St. s.	SAVANNAH.....	263	124	146.0	22.0	12.5	1893	Glasgow, Scotland.....
33	202939	KVGT	St. s.	PEQUONNOCK...Ⓢ	2,930	1,966	275.7	45.1	16.7	1906	Chester, Pa.....
34	203028	KVHR	Sc. b.	MAGNOLIA.....	681	663	171.0	31.0	15.0	1906	Camden, N. J.....
35	203045	KVHT	St. s.	Tiverton.....	557	336	155.0	30.0	12.7	1906	Hoquiam, Wash.....
36	202307	KVJD	Sch.	Thomas S. Gorton.....	140	92	106.6	25.4	11.5	1905	Essex, Mass.....
37	203116	KVJR	St. s.	MEXICO...Ⓢ	6,362	3,700	400.0	50.2	17.5	1906	Philadelphia, Pa.....
38	203181	KVLJ	St. s.	P. R. R. No. 5.....	186	126	92.0	24.0	11.8	1906	Sparrows Point, Md.....
39	203183	KVLQ	St. s.	Miramar.....	181	90	103.0	24.3	9.4	1906	Noank, Conn.....
40	203192	KVLS	St. s.	Svea.....	618	370	174.0	38.2	13.3	1906	Fairhaven, Calif.....
41	203205	KVMC	St. s.	P. R. R. No. 10.....	186	126	92.0	24.0	11.8	1906	Sparrows Point, Md.....
42	203224	KVMF	St. s.	P. R. R. No. 14.....	186	126	92.0	24.0	11.8	1906	Sparrows Point, Md.....
43	203235	KVML	St. s.	Reichert Boys.....	156	106	85.9	27.0	10.6	1906	Tomkins Cove, N. Y.....
44	202762	KVMP	Sch.	Athlete.....	132	96	107.4	25.0	11.6	1906	Essex, Mass.....
45	203304	KVNF	Sc. b.	Neshaminy.....	721	623	177.0	35.0	14.2	1906	Noank, Conn.....
46	203328	KVNJ	St. s.	Tamalpais.....	574	422	165.2	36.0	13.0	1906	Hoquiam, Wash.....
47	203337	KVNL	St. s.	GENERAL G. M. SORREL.....	199	115	92.0	21.5	10.8	1906	Chester, Pa.....
48	203360	KVNM	St. s.	AURORA.....	234	159	98.0	25.0	12.0	1906	Camden, N. J.....
49	203387	KVNR	St. s.	Theo Lee.....	197	134	101.1	25.0	12.0	1906	Noank, Conn.....
50	203422	KVNS	St. s.	MARION.....	1,185	805	222.5	33.0	21.3	1906	Sparrows Point, Md.....
51	203447	KVPD	Sc. b.	Cooosing.....	721	623	177.0	35.0	14.2	1906	Noank, Conn.....
52	203448	KVPF	St. s.	Raymond.....	595	350	182.4	38.0	13.0	1906	Prosper, Ore.....
53	203460	KVPH	Sc. b.	SWEDEROPE.....	1,566	1,520	227.0	38.1	19.6	1906	Camden, N. J.....
54	203508	KVPM	St. s.	Hoquiam.....	644	440	174.0	38.2	13.3	1906	Fairhaven, Calif.....
55	203545	KVPT	Sc. b.	CARPENDER.....	1,566	1,520	227.0	38.1	19.6	1906	Camden, N. J.....
56	203534	KVQB	St. s.	Washington.....	539	367	159.0	35.3	12.4	1906	Seattle, Wash.....
57	203583	KVQH	St. s.	BROOKS SCANLON...Ⓢ	581	331	151.9	29.6	18.2	1906	Port Richmond, N. Y.....
58	203584	KVQJ	St. s.	GOVERNOR COBB...Ⓢ	2,522	1,556	289.1	54.0	18.0	1906	Chester, Pa.....
59	203594	KVQN	St. s.	NEW YORK CENTRAL No. 5.....	410	278	100.4	30.5	11.5	1906	Port Richmond, N. Y.....
60	203445	KVQS	St. s.	Princess.....	151	103	107.0	22.2	10.7	1906	Baltimore, Md.....
61	203637	KVHG	St. s.	WATUPA.....	190	129	105.0	22.6	11.8	1906	Port Richmond, N. Y.....
62	203647	KVRII	St. s.	Kookaburra.....	180	122	96.4	30.4	9.7	1906	Tottenville, N. Y.....
63	203681	KVRL	St. s.	MOMUS...Ⓢ	6,413	3,893	410.0	63.2	25.6	1906	Philadelphia, Pa.....
64	127440	KVRW	St. s.	CHIPPEWA.....	776	504	200.0	60.1	17.1	1900	Toledo, Ohio.....
65	100730	KVSB	St. s.	IROQUOIS.....	1,707	1,202	213.8	46.0	15.2	1901	do.....
66	203747	KVSF	St. s.	Daisy Freeman.....	613	436	173.5	38.6	13.3	1906	Fairhaven, Calif.....
67	203706	KVSJ	St. s.	POCOMOKE.....	293	199	125.0	25.0	12.6	1906	Camden, N. J.....
68	203772	KVSM	St. s.	KNICKERBOCKER.....	310	192	130.0	32.9	10.0	1907	Noank, Conn.....
69	203782	KVSR	St. s.	Carrie T. Meseck.....	163	111	87.0	23.6	12.0	1906	Port Richmond, N. Y.....
70	203791	KVST	St. s.	HAVANA.....	6,678	4,078	413.0	60.2	17.5	1906	Philadelphia, Pa.....
71	203795	KVSW	St. s.	TUSCAN...Ⓢ	2,415	1,355	275.5	42.1	18.0	1907	Sparrows Point, Md.....
72	203805	KVTB	St. s.	WYOMING.....	398	270	140.0	26.8	15.5	1906	Port Richmond, N. Y.....

Merchant Vessels

21

Line No.	Service	Crew	Horse-power	Name of owner	Home port	Address of owner
1	Tow.	7	650	Wood Towing Corporation (Va.)	Norfolk, Va.	Roanoke Dock.
2	Tow.	7	500	Standard Transportation Co. (Del.)	New York, N. Y.	20 Broadway.
3	Tow.	2	400	Atlantic Refining Co. (Pa.)	Philadelphia, Pa.	200 South Broad Street.
4	Frt.	4		Reading Co. (Pa.)	do	Reading Terminal.
5	Frt.	7		Thames Towboat Co. (Conn.)	New London, Conn.	224 Bank Street.
6	Tnk.	15		Charles Nelson Co. (Calif.)	San Francisco, Calif.	230 California Street.
7	Frt.	31	2,800	Standard Oil Co. (Calif.)	do	Standard Oil Building.
8	Frt.	18	235	Goodyear Redwood Lumber Co. (Me.)	do	582 Market Street.
9	Frt.	5		Reading Co. (Pa.)	Philadelphia, Pa.	Reading Terminal.
10	Frt.	8		R. R. Freeman	Boston, Mass.	131 State Street.
11	Tow.	8	600	Baltimore & Ohio R. R. Co. (Md.)	Baltimore, Md.	Baltimore and Charles Sts.
12	Frt.	15	b 500	Leon Ellson	Los Angeles, Calif.	1249 Tremaine Avenue.
13	Frt.	5		Brooks-Scanlon Corporation (Del.)	Jacksonville, Fla.	Eastport, Fla.
14	Frt.	20	500	Charles H. Higgins	San Francisco, Calif.	268 Market Street.
15	Frt.	29	1,200	Clyde S. S. Co. (Me.)	New York, N. Y.	Pier 36, North River.
16	Frt.	9		Boston Maritime Corporation (Me.)	Boston, Mass.	131 State Street.
17	Pas.	14	b 250	Howard M. Findlay	Seattle, Wash.	Colman Building.
18	Tow.	15	900	Washington Tug & Barge Co. (Wash.)	do	Pier 40, Smith's Cove.
19	Frt.	6		Richard K. Snow	Rockland, Me.	79 Mechanic Street.
20	Frt.	19	500	Loop Lumber Co. (Calif.)	San Francisco, Calif.	Central Basin.
21	Frt.	3		Reading Co. (Pa.)	Philadelphia, Pa.	Reading Terminal.
22	Tow.	5	1,000	New York, New Haven & Hartford R. R. Co. (Conn.)	New Haven, Conn.	
23	Tow.	5	1,000	do	do	235 State Street.
24	Pas.	28	1,400	Puget Sound Navigation Co. (Nev.)	Seattle, Wash.	Colman Block.
25	Cod.	21	500	O'Hara Bros. Co. (Mass.)	Boston, Mass.	22 Fish Pier.
26	Frt.	21	450	A. B. Johnson	San Francisco, Calif.	1 Drumth Street.
27	Frt.	3		Reading Co. (Pa.)	Philadelphia, Pa.	Reading Terminal.
28	Tow.	6	840	Delaware, Lackawanna & Western R. R. Co. (Pa.)	New York, N. Y.	90 West Street.
29	Frt.	11	600	Baltimore & Ohio R. R. Co. (Md.)	Baltimore, Md.	Baltimore and Charles Sts.
30	Frt.	3		Reading Co. (Pa.)	Philadelphia, Pa.	Reading Terminal.
31	Pas.	9	550	City of New York	New York, N. Y.	City Hall.
32	Plt.	21	550	Savannah Bar Pilots	Savannah, Ga.	228 East Bay Street.
33	Frt.	21	1,600	New England S. S. Co. (Conn.)	New London, Conn.	State Street.
34	Tnk.	10		Texas Oil Co. (Del.)	Wilmington, Del.	7 West Tenth Street.
35	Frt.	17	400	J. O. Davenport	San Francisco, Calif.	Balfour Building.
36	Cod.	128	5,000	Gorton Pew Vessels Co. (Mass.)	Gloucester, Mass.	Rowo Square.
37	Pas.	7	1,700	New York & Cuba Mail S. S. Co. (Me.)	New York, N. Y.	Foot of Wall Street.
38	Tow.	7	1,700	Pennsylvania R. R. Co. (Pa.)	do	Thirty-third Street and Seventh Avenue.
39	Pas.	5	300	Atkins & Wagner (N. Y.)	do	6902 Ridge Boulevard (B.).
40	Frt.	17	650	Francis A. Wilson	San Francisco, Calif.	Russ Building.
41	Tow.	7	1,700	Pennsylvania R. R. Co. (Pa.)	New York, N. Y.	Thirty-third Street and Seventh Avenue.
42	Tow.	7	600	do	do	Do.
43	Tow.	10	800	Reichert Towing Line (N. Y.)	do	Foot Dupont Street (B.).
44	Frt.	12		Antone Sylvia	New Bedford, Mass.	274 Orchard Street.
45	Frt.	5		Reading Co. (Pa.)	Philadelphia, Pa.	Reading Terminal.
46	Frt.	20	400	Little River S. S. Co. (Calif.)	San Francisco, Calif.	405 Montgomery Street.
47	Tow.	7	500	Ocean S. S. Co. of Savannah (Ga.)	New York, N. Y.	Savannah, Ga.
48	Tow.	7	500	Lehigh Valley R. R. Co. (N. J.)	do	143 Liberty Street.
49	Frt.	7	600	Lee Transit Corporation (N. Y.)	do	44 Whitehall Street.
50	Frt.	29	1,200	Colonial Navigation Co. (N. Y.)	do	Pier 44, North River.
51	Frt.	3		Reading Co. (Pa.)	Philadelphia, Pa.	Reading Terminal.
52	Frt.	18	425	Sutton & Christenson (Calif.)	San Francisco, Calif.	310 Sansome Street.
53	Frt.	6		Detroit Sulphite Transportation Co. (Mich.)	Detroit, Mich.	9125 West Jefferson Avenue.
54	Frt.	20	400	Nelson Andrews	San Francisco, Calif.	153 Steuart Street.
55	Frt.	5		P. R. Martin Barge Corporation (Del.)	Philadelphia, Pa.	111 Walnut Street.
56	Frt.	20	480	Little River S. S. Co. (Calif.)	San Francisco, Calif.	405 Montgomery Street.
57	Tow.	2	1,100	Brooks-Scanlon Corporation (Del.)	Jacksonville, Fla.	Eastport, Fla.
58	Pas.	88	s 5,000	Peninsular & Occidental S. S. Co. (Conn.)	New Haven, Conn.	42 Church Street.
59	Tow.	10	300	New York Central R. R. Co. (N. Y.)	New York, N. Y.	6 Beaver Street.
60	Tow.	8	500	Cahill Towing Line (N. J.)	do	11 Moore Street.
61	Tow.	10	650	Elmer A. Keeler	do	1 Broadway.
62	Tow.	6	240	Atlantic Lighterage Corporation (N. Y.)	do	17 Battery Place.
63	Pas.	130	5,000	Southern Pacific Co. (Ky.)	do	Pier 49, North River.
64	Fer.	25	1,650	Puget Sound Navigation Co. (Nev.)	Seattle, Wash.	Colman Dock.
65	Frt.	27	1,500	do	do	Do.
66	Frt.	22	425	W. S. Scammell (Trustee)	San Francisco, Calif.	73 Steuart Street.
67	Tow.	14	500	New York, Philadelphia & Norfolk R. R. Co. (Va.)	Cape Charles, Va.	
68	Frt.	6	500	New York & Hastings Steamboat Co. (N. Y.)	New York, N. Y.	25 Broadway.
69	Tow.	6	637	Mesack Towing & Transportation Co. (N. J.)	do	Pier 59, North River.
70	Frt.	133	10,000	Atlantic, Gulf & West Indies S. S. Lines (Me.)	do	25 Broadway.
71	Frt.	40	2,700	Merchants & Miners Transportation Co. (Md.)	Baltimore, Md.	112 South Gay Street.
72	Tow.	16	900	Bee Line Transportation Co. (Del.)	Perth Amboy, N. J.	Box 282.

Merchant Vessels

Line No.	Official No.	Signal letters	Rig	Name of vessel	Tonnage		Dimensions			When built	Where built
					Gross	Net	Length	Breadth	Depth		
							Feet	Feet	Feet		
1	203808	KVTC	Gn. s.	Molokai.....	269	152	105.9	24.4	14.2	1907	Fairhaven, Calif.....
2	203811	KVTD	St. s.	DELAWARE.....	1,907	1,382	250.5	40.0	25.0	1907	Wilmington, Del.....
3	203813	KVTF	St. s.	DOROTHY ALEXANDER. (A)	5,453	1,546	391.9	48.2	19.7	1907	Camden, N. J.....
4	203826	KVTH	St. s.	Salutation.....	184	125	107.5	22.5	11.0	1907	do.....
5	203846	KVTM	St. s.	EL CHICO.....	152	103	81.5	21.2	12.6	1907	Wilmington, Del.....
6	203856	KVTR	St. s.	OSSABAW.....	2,667	2,043	300.0	41.0	25.8	1907	Quincy, Mass.....
7	203859	KVTS	St. s.	Ilelele.....	672	307	172.1	38.0	13.2	1906	Hoquiam, Wash.....
8	203925	KVWJ	St. s.	PAWNEE.....	1,907	1,382	250.5	40.0	25.0	1907	Wilmington, Del.....
9	203928	KVWL	St. s.	Wellesley.....	770	432	186.3	38.0	13.8	1907	Prosper, Ore.....
10	203969	KVWT	St. s.	HOOK MOUNTAIN.....	425	289	136.5	29.0	9.6	1907	Philadelphia, Pa.....
11	200971	KWBC	St. s.	MEXICAN..... (A)	8,601	5,427	472.3	57.2	32.3	1907	San Francisco, Calif.....
12	203988	KWBH	St. s.	RELIEF..... (A)	859	322	184.6	30.2	20.6	1907	Wilmington, Del.....
13	203972	KWBH	St. s.	CITY OF ATLANTA.....	1,971	1,161	269.0	46.0	14.8	1907	Camden, N. J.....
14	203869	KWBL	Ol. s.	Pejepscot.....	162	66	102.0	24.2	12.3	1907	South Portland, Me.....
15	204026	KWBP	St. s.	PACKERTON.....	430	292	100.2	30.4	11.4	1907	Port Richmond, N. Y.....
16	204047	KWBR	St. s.	YALE..... (A)	3,818	514	376.0	61.3	20.2	1906	Chester, Pa.....
17	204087	KWCG	St. s.	CAMDEN..... (C)	2,153	1,143	320.5	40.0	16.1	1907	Bath, Me.....
18	204088	KWCH	Sc. b.	S. T. Co. No. 2.....	526	430	148.5	36.0	12.2	1907	do.....
19	204110	KWCL	St. s.	Daniel Kern..... (C)	297	112	153.2	26.0	11.5	1879	Baltimore, Md.....
20	204200	KWDL	St. s.	NEW HAVEN..... (C)	2,930	1,986	275.7	45.1	16.7	1907	Chester, Pa.....
21	204242	KWDP	St. s.	MARYLAND.....	1,369	827	249.5	40.1	14.1	1907	Sparrows Point, Md.....
22	204256	KWDR	St. s.	CREOLE..... (C)	6,362	3,849	407.0	53.0	26.7	1907	Quincy, Mass.....
23	204267	KWFB	St. s.	ARIOSA.....	262	178	108.0	25.0	12.2	1907	Camden, N. J.....
24	204604	KWFD	Ol. s.	Arcthusa.....	157	88	114.0	25.6	12.5	1907	Essex, Mass.....
25	204278	KWFH	Ol. s.	Yellowstone.....	767	456	183.6	38.2	13.6	1907	Fairhaven, Calif.....
26	204324	KWFR	Ol. s.	Vanessa.....	102	70	115.0	22.8	6.7	1907	Solonons, Md.....
27	204328	KWFS	St. s.	Bandon.....	642	350	172.8	39.7	11.0	1907	North Bend, Ore.....
28	204165	KWFT	St. s.	Russell 7.....	119	81	83.0	22.2	10.0	1907	Noank, Conn.....
29	204365	KWGO	Sc. b.	Macungie.....	956	869	193.2	35.0	17.6	1907	do.....
30	204372	KWGD	St. s.	HARVARD..... (A)	3,825	2,052	376.0	61.3	20.2	1906	Chester, Pa.....
31	204384	KWGF	St. s.	PATCHOGUE.....	190	129	90.5	24.5	11.6	1907	Camden, N. J.....
32	117141	KWGH	St. s.	Sea King.....	124	84	95.6	21.8	10.4	1902	Baltimore, Md.....
33	204425	KWGN	St. s.	Security..... (C)	397	270	140.5	26.0	15.9	1907	Port Richmond, N. Y.....
34	204426	KWGP	Sc. b.	Cadosta.....	756	651	180.8	35.1	14.3	1907	Bath, Me.....
35	204437	KWQQ	St. s.	CITY OF SAVANNAH..... (C)	5,654	4,379	381.5	49.0	15.8	1907	Chester, Pa.....
36	204464	KWQH	St. s.	F. S. LOOP.....	794	445	193.0	39.0	13.6	1907	Marshfield, Ore.....
37	204509	KWHP	St. s.	Annie Christenson.....	639	452	188.7	39.8	12.8	1907	Winslow, Wash.....
38	204579	KWHT	St. s.	EVERETT..... (C)	5,065	3,097	373.2	52.7	20.8	1907	Quincy, Mass.....
39	204605	KWJC	St. s.	BERN.....	224	152	101.6	24.6	11.8	1907	Philadelphia, Pa.....
40	204629	KWJF	St. s.	CALISTOGA.....	2,680	1,516	298.0	45.0	16.1	1907	Sparrows Point, Md.....
41	204647	KWJH	St. s.	NEW ENGLAND.....	417	265	118.0	31.4	11.3	1907	Quincy, Mass.....
42	204656	KWJL	St. s.	Grays Harbor.....	659	374	172.0	38.0	12.4	1907	Aberdeen, Wash.....
43	204660	KWJN	St. s.	SAN LORENZO..... (C)	6,570	4,016	401.0	54.0	26.3	1907	Newport News, Va.....
44	204685	KWJQ	St. s.	Tahoe.....	751	419	179.0	38.2	13.3	1907	Fairhaven, Calif.....
45	204692	KWJR	Sc. b.	Conewago.....	956	869	193.2	35.0	17.6	1907	Noank, Conn.....
46	204695	KWJT	St. s.	E. P. Ripley.....	179	121	115.5	24.0	11.0	1907	Marshfield, Ore.....
47	204718	KWLB	St. s.	SOCONY 17.....	176	119	96.0	23.0	11.2	1907	Baltimore, Md.....
48	204761	KWLN	St. s.	SOCONY 18.....	175	119	96.0	23.0	11.2	1907	do.....
49	204800	KWLP	St. s.	Goliath..... (C)	414	221	134.9	27.1	15.2	1907	Camden, N. J.....
50	204801	KWLQ	St. s.	HERCULES.....	409	81	134.9	26.1	16.5	1907	do.....
51	204835	KWLS	St. s.	CATHERINE G. SUDDEN..... (C)	2,052	1,218	277.0	43.0	17.3	1907	Newport News, Va.....
52	204844	KWLT	Sc. b.	Coculco.....	956	869	193.2	35.0	17.6	1907	Noank, Conn.....
53	204848	KWLV	St. s.	MELROSE..... (C)	5,057	3,008	373.2	52.7	29.8	1907	Quincy, Mass.....
54	204919	KWMB	St. s.	Caspar.....	648	362	175.1	38.3	12.4	1907	Aberdeen, Wash.....
55	204860	KWMD	St. s.	SOCONY 19.....	175	119	96.0	23.0	11.2	1908	Baltimore, Md.....
56	204866	KWME	Sc. b.	ALTAMAHA.....	2,667	2,542	300.0	41.0	26.8	1908	Quincy, Mass.....
57	204889	KWMJ	Ol. s.	CONTRA COSTA.....	832	497	190.1	37.2	13.3	1908	San Francisco, Calif.....
58	204900	KWML	St. s.	Border King.....	938	549	163.7	36.9	21.4	1908	Hoquiam, Wash.....
59	204923	KWMP	St. s.	MAUNA KEA.....	1,566	940	239.3	36.2	16.7	1908	San Francisco, Calif.....
60	204955	KWMR	St. s.	CHRIKOF..... (A)	6,572	4,096	412.8	53.1	29.2	1908	Newport News, Va.....
61	204971	KWMS	St. s.	ONTARIO.....	415	282	134.9	27.1	15.2	1908	Camden, N. J.....
62	205002	KWNB	St. s.	Katherine.....	531	292	160.4	36.0	12.5	1908	Fairhaven, Calif.....
63	205011	KWNL	St. s.	Shasta..... (C)	878	517	192.3	41.0	14.0	1908	Hoquiam, Wash.....
64	205045	KWNN	Sc. b.	Cleona.....	956	869	193.2	35.0	17.6	1908	Noank, Conn.....
65	205052	KWNM	St. s.	SKAGWAY..... (C)	1,838	955	240.0	41.0	20.0	1908	Seattle, Wash.....
66	205082	KWPC	St. s.	Daisy.....	679	379	175.0	38.7	14.0	1908	Bandon, Ore.....
67	205095	KWPF	St. s.	SANTA INEZ..... (C)	1,742	982	240.0	41.0	16.5	1908	Seattle, Wash.....
68	205159	KWPL	Sc. b.	Ilauto.....	830	732	180.2	35.0	14.7	1908	Noank, Conn.....
69	205197	KWPN	Sc. b.	Horatio G. Foss.....	846	747	182.0	38.0	17.0	1908	Camden, N. J.....
70	205212	KWPP	Sc. b.	Tamnqua.....	830	732	180.2	35.0	14.7	1908	Noank, Conn.....
71	205240	KWPS	St. s.	Lorraine Rita.....	286	194	127.0	26.1	13.8	1908	Baltimore, Md.....
72	205311	KWQF	St. s.	JULIAN C. MORAN.....	294	199	122.3	25.0	14.0	1908	Camden, N. J.....
73	205366	KWQM	Sc. b.	Easton.....	830	732	180.2	35.0	14.7	1908	Noank, Conn.....
74	205480	KWQS	Sc. b.	Nesquehoning.....	967	880	195.6	35.0	17.6	1908	do.....
75	205552	KWRB	Sc. b.	Greenwood.....	967	880	195.6	35.0	17.6	1908	do.....
76	205637	KWRC	St. s.	POWERFUL.....	176	120	89.4	24.1	12.1	1908	Port Richmond, N. Y.....

Line No.	Service	Crew	Horse-power	Name of owner	Home port	Address of owner
1	Fsh.	17	b 200	Walter W. Keene.....	Honolulu, Hawaii.....	511 East Sixth Street, Los Angeles, Calif.
2	Frt.	22	s 1,200	Clyde S. S. Co. (Me.).....	New York, N. Y.....	Pier 36, North River.
3	Pas.	120	5,000	Pacific S. S. Co. (Me.).....	Seattle, Wash.....	1519 Railroad Avenue South.
4	Tow.	9	500	James McWilliams, Blue Line (N. J.).....	New York, N. Y.....	1 Broadway.
5	Tow.	9	550	Southern Pacific Co. (Ky.).....	do.....	Pier 49, North River.
6	Frt.	32	1,200	Mallory Steamship Co. (Me.).....	do.....	Pier 38, North River.
7	Frt.	19	450	Emil T. Kruse.....	San Francisco, Calif.....	24 California Street.
8	Frt.	23	1,200	Clyde S. S. Co. (Me.).....	New York, N. Y.....	Pier 36, North River.
9	Frt.	20	440	J. R. Hanify Co. (Calif.).....	San Francisco, Calif.....	24 Market Street.
10	Pas.	14	550	McAllister Navigation Co. (N. Y.).....	New York, N. Y.....	24 State Street.
11	Frt.	49	4,600	American Hawaiian S. S. Co. (N. J.).....	do.....	10 Bridge Street.
12	Wrk.	20	1,000	Merritt Chapman & Scott Corporation (Del.).....	do.....	17 Battery Place.
13	Frt.	46	3,000	Chesapeake S. S. Co. (Md.).....	Baltimore, Md.....	619 Light Street.
14	Tow.	7	360	Pejepscot Paper Co. (Me.).....	Bath, Me.....	Topsham, Me.
15	Frt.	6	435	Lehigh Valley R. R. Co. of N. J. (N. J.).....	New York, N. Y.....	143 Liberty Street.
16	Pas.	124	s 10,000	Los Angeles S. S. Co. (Calif.).....	Los Angeles, Calif.....	Box 218, Wilmington, Calif.
17	Pas.	110	4,000	Eastern S. S. Lines (Me.).....	Portsmouth, N. H.....	India Wharf, Boston, Mass.
18	Frt.	3	3	Pejepscot Paper Co. (Me.).....	Bath, Me.....	Topsham, Me.
19	Tow.	10	750	Bellingham Tug & Barge Co. (Wash.).....	Seattle, Wash.....	Bellingham, Wash.
20	Frt.	22	1,600	New England S. S. Co. (Conn.).....	New London, Conn.....	State Street.
21	Pas.	41	1,900	New York, Philadelphia & Norfolk R. R. Co.	Cape Charles, Va.....	
22	Pas.	140	7,600	Southern Pacific Co. (Ky.).....	New York, N. Y.....	Pier 49, North River.
23	Tow.	12	500	Henry Du Bois Sons Co. (N. Y.).....	do.....	State Street.
24	Fsh.	8	100	John Chisholm Vessels Co. (Mass.).....	Gloucester, Mass.....	35 Wharf Street.
25	Frt.	21	700	Sudden Lumber Co. (Calif.).....	San Francisco, Calif.....	Third and Mariposa Streets.
26	Frt.	14	b 150	Southport Fish Scrap & Oil Co. (N. C.).....	Beaufort, N. C.....	Southport, N. C.
27	Frt.	19	475	Moore Mill & Lumber Co. (Oreg.).....	San Francisco, Calif.....	68 Post Street.
28	Tow.	10	1,900	Newtown Creek Towing Co. (N. Y.).....	New York, N. Y.....	1 Front Street, Island City, N. Y.
29	Frt.	4	-----	Reading Co. (Pa.).....	Philadelphia, Pa.....	Reading Terminal.
30	Pas.	135	s 10,000	Los Angeles S. S. Co. (Calif.).....	Los Angeles, Calif.....	Box 218, Wilmington, Calif.
31	Tow.	7	500	Long Island R. R. Co. (N. Y.).....	New York, N. Y.....	Long Island City, N. Y.
32	Tow.	13	340	Suderman & Young Towing Co. (Tex.).....	Galveston, Tex.....	905 United States National Bank Building.
33	Tow.	16	900	H. L. Pontin.....	New York, N. Y.....	90 West Street.
34	Frt.	3	-----	Robert B. Wathen.....	Baltimore, Md.....	Pratt and Frederick Streets.
35	Pas.	62	5,000	Ocean Steamship Co. of Savannah (Ga.).....	Savannah, Ga.....	River Street.
36	Frt.	20	600	William Chatham.....	San Francisco, Calif.....	Central Basin.
37	Frt.	21	600	Sudden & Christenson (Calif.).....	do.....	310 Sansome Street.
38	Frt.	45	2,700	Mystic S. S. Co. (Mass.) (Trustee).....	Boston, Mass.....	250 Stuart Street.
39	Tow.	12	600	Reading Co. (Pa.).....	Philadelphia, Pa.....	Reading Terminal.
40	Pas.	16	2,600	Southern Pacific Golden Gate Ferries Ltd. (Calif.).....	San Francisco, Calif.....	64 Pine Street.
41	Frt.	7	400	New England S. S. Co. (Conn.).....	New London, Conn.....	State Street.
42	Frt.	20	500	Sudden & Christenson (Calif.).....	San Francisco, Calif.....	310 Sansome Street.
43	Pas.	131	6,250	New York & Porto Rico S. S. Co. (Me.).....	New York, N. Y.....	25 Broadway.
44	Frt.	20	400	Nelson Andrews.....	San Francisco, Calif.....	153 Steuart Street.
45	Frt.	5	-----	Reading Co. (Pa.).....	Philadelphia, Pa.....	Reading Terminal.
46	Tow.	6	800	Atchison, Topeka & Santa Fe R. R. Co. (Kans.).....	San Francisco, Calif.....	114 Sansome Street.
47	Tow.	8	650	Standard Transportation Co. (Del.).....	New York, N. Y.....	26 Broadway.
48	Tow.	13	650	do.....	do.....	do.
49	Tow.	15	1,000	Wood Towing Corporation (Va.).....	Norfolk, Va.....	Roanoke Dock.
50	Tow.	15	500	Western Pacific R. R. Co. (Calif.).....	San Francisco, Calif.....	218 Montgomery Street.
51	Frt.	22	1,400	Sudden & Christenson (Calif.).....	do.....	310 Sansome Street.
52	Frt.	4	-----	Reading Co. (Pa.).....	Philadelphia, Pa.....	Reading Terminal.
53	Frt.	40	2,700	Mystic S. S. Co. (Mass.) trustee.....	Boston, Mass.....	250 Stuart Street.
54	Frt.	18	450	Caspar Lumber Co. (Calif.).....	San Francisco, Calif.....	532 Market Street.
55	Tow.	7	650	Standard Transportation Co. (Del.).....	New York, N. Y.....	26 Broadway.
56	Frt.	6	-----	Gulf Barge & Towing Co. (La.).....	New Orleans, La.....	Clio and Magnolia Streets.
57	Tnk.	10	b 500	Standard Oil Co.....	San Francisco, Calif.....	Standard Oil Building.
58	Frt.	27	560	Border Line Transportation Co. (Wash.).....	Seattle, Wash.....	1160 Stewart Building.
59	Pas.	76	2,200	Inter-Island Steam Navigation Co. (Hawaii).....	Honolulu, Hawaii.....	Fort and Merchant Streets.
60	Frt.	25	3,500	Alaska Packers Association (Calif.).....	San Francisco, Calif.....	111 California Street.
61	Tow.	17	1,000	Gulf Barge and Towing Co. (La.).....	New Orleans, La.....	Clio and Magnolia Streets.
62	Frt.	18	400	Redwood S. S. Co. (Calif.).....	San Francisco, Calif.....	681 Market Street.
63	Frt.	17	500	E. K. Wood Lumber Co. (Calif.).....	do.....	1 Drumm Street.
64	Frt.	4	-----	Reading Co. (Pa.).....	Philadelphia, Pa.....	Reading Terminal.
65	Frt.	27	750	Skagway S. S. Co. (Calif.).....	Los Angeles, Calif.....	Central Building.
66	Frt.	20	375	S. S. Freeman.....	San Francisco, Calif.....	1 Drumm Street.
67	Frt.	29	950	Andrew F. Mahony Co. (Calif.).....	do.....	do.
68	Frt.	4	-----	Lehigh Coal & Navigation Co. (Pa.).....	New York, N. Y.....	143 Liberty Street.
69	Frt.	9	-----	Crowell & Thurlow (Me.).....	Boston, Mass.....	131 State Street.
70	Frt.	3	-----	Lehigh Coal & Navigation Co. (Pa.).....	New York, N. Y.....	143 Liberty Street.
71	Tow.	15	750	Edward Koven.....	do.....	1161 Sherman Avenue.
72	Tow.	13	600	Tug Julia C. Moran (N. Y.).....	do.....	17 Battery Place.
73	Frt.	3	-----	Lehigh Coal & Navigation Co. (Pa.).....	do.....	143 Liberty Street.
74	Frt.	2	-----	do.....	do.....	Do.
75	Frt.	4	-----	do.....	do.....	Do.
76	Tow.	6	250	Lehigh Valley R. R. Co. (N. J.).....	do.....	Do.

Merchant Vessels

Line No.	Official No.	Signal letters	Rtg	Name of vessel	Tonnage		Dimensions			When built	Where built
					Gross	Net	Length	Breadth	Depth		
							Feet	Feet	Feet		
1	205602	KWRD	Ga. s.	John J. Fallon	125	77	103.0	24.0	12.0	1908	Essex, Mass.
2	205707	KWRG	Sch.	Frank Brainerd	254	108	123.4	30.9	8.7	1908	Rockland, Me.
3	205805	KWRT	St. s.	Carlos	865	541	198.4	39.2	14.8	1908	San Francisco, Calif.
4	205815	KWRV	Ga. s.	Rex	134	75	102.6	24.4	12.0	1908	Essex, Mass.
5	205849	KWSC	Ga. s.	Puget	471	305	121.5	34.4	9.0	1908	Seattle, Wash.
6	205896	KWSM	St. s.	SOUTHLAND	2,081	1,215	291.2	51.0	16.1	1908	Newport News, Va.
7	205899	KWSN	So. b.	700 (steel)	934	881	187.2	34.0	16.3	1908	Camden, N. J.
8	205939	KWTC	Ol. s.	Eugenia	100	66	89.5	22.8	10.9	1908	Gloucester, Mass.
9	205946	KWTD	So. b.	701 (steel)	934	881	187.2	34.0	16.3	1908	Camden, N. J.
10	205947	KWTF	So. b.	702 (steel)	934	881	187.2	34.0	16.3	1908	do
11	206007	KWTK	So. b.	701 (steel)	934	881	187.2	34.0	16.3	1909	do
12	206008	KWTR	So. b.	705 (steel)	934	881	187.2	34.0	16.3	1909	do
13	206031	KWTV	So. b.	707 (steel)	934	881	187.2	34.0	16.3	1909	do
14	206032	KWVW	So. b.	706 (steel)	934	881	187.2	34.0	16.3	1909	do
15	206063	KWVD	Ol. s.	Mary De Costa	101	62	88.0	22.8	10.4	1909	Gloucester, Mass.
16	206082	KWVJ	St. s.	NEW LONDON	2,818	1,803	278.5	44.0	19.0	1909	Wilmington, Del.
17	206094	KWVP	St. s.	Hyuk	207	141	132.2	20.8	5.5	1909	Portland, Oreg.
18	81632	KWVT	St. s.	WALTHAM	353	186	128.0	26.3	15.0	1898	Philadelphia, Pa.
19	206239	LBCP	St. s.	NEW YORK	2,218	1,803	278.5	44.0	19.0	1909	Wilmington, Del.
20	206266	LBCQ	St. s.	BELFAST	2,167	1,147	320.6	40.0	16.1	1909	Bath, Me.
21	206270	LBCR	St. s.	William Blundon	240	129	127.4	22.8	10.4	1909	Solomons, Md.
22	206317	LBDJ	Sch.	Laforest L. Simmons	132	104	88.9	27.8	7.5	1909	Milford, Del.
23	204673	LBEK	St. s.	Saginaw	886	408	101.4	39.1	14.2	1907	Hoquiam, Wash.
24	206627	LBFP	St. s.	LEONIA II	244	119	140.4	21.5	13.3	1909	Wilmington, Del.
25	206652	LBFT	So. b.	I. D. FLETCHER	1,034	1,034	215.6	35.0	15.7	1909	Sparrows Point, Md.
26	207655	LBGN	St. s.	EMPIRE	288	196	110.0	25.0	13.7	1909	Port Richmond, N. Y.
27	206818	LBQQ	St. s.	PARKSLEY	296	201	125.0	25.0	12.6	1909	Camden, N. J.
28	206876	LBGS	St. s.	GEORGE L. POTTER	220	149	112.3	24.1	11.5	1909	Baltimore, Md.
29	81705	LBGV	St. s.	WILLIAM P. PALMER	2,293	1,609	242.0	42.0	26.6	1900	Cleveland, Ohio
30	206997	LBHF	St. s.	WILHELMINA	6,725	4,212	426.1	54.1	33.5	1909	Newport News, Va.
31	203557	LBHK	St. s.	Carmel	633	401	170.0	33.0	12.3	1906	Aberdeen, Wash.
32	207058	LBHP	So. b.	TULSA	607	607	164.8	32.1	12.8	1909	Point Richmond, N. Y.
33	207060	LBHQ	St. s.	FULTON	229	156	93.3	25.2	12.1	1909	do
34	204122	LBIT	St. s.	Bouita	319	199	109.0	32.4	11.3	1907	New London, Conn.
35	207187	LBJH	St. s.	COASTWISE	4,015	2,444	359.0	49.2	25.9	1910	Camden, N. J.
36	207254	LBJQ	Ga. s.	Rhodora	116	70	103.9	23.5	11.0	1910	Essex, Mass.
37	207270	LBJR	St. s.	TRANSPORTATION	4,015	2,444	359.0	49.2	25.9	1910	Camden, N. J.
38	207282	LBJT	St. s.	NORTH LAND	3,121	1,753	304.4	47.2	15.6	1910	Wilmington, Del.
39	207299	LBKD	St. s.	Telegraph	532	235	132.3	33.3	15.1	1910	Tottenville, N. Y.
40	207312	LBKG	Sch.	Anna R. Heldritter	694	610	185.0	37.1	13.5	1910	Sharptown, Md.
41	207355	LBKN	So. b.	Coaldale	831	733	182.8	35.0	14.7	1910	Noank, Conn.
42	207362	LBKQ	St. s.	CITY OF MONTGOMERY	5,425	4,025	371.6	49.7	15.4	1910	Newport News, Va.
43	207303	LBRK	St. s.	CITY OF ST. LOUIS	5,425	4,025	371.6	49.7	15.4	1910	do
44	207392	LBMD	St. s.	CAPE CHARLES	296	201	125.0	25.0	12.6	1910	Camden, N. J.
45	207460	LBMN	Ol. s.	Stiletto	136	91	105.7	24.8	11.7	1910	Gloucester, Mass.
46	207475	LBMS	Ol. s.	Elsie	135	66	106.5	25.0	11.5	1910	Essex, Mass.
47	207489	LBMV	St. s.	KENTUCKIAN	6,479	4,039	414.5	53.7	28.1	1910	Sparrows Point, Md.
48	207579	LBNM	St. s.	MILLINOCKET	3,274	2,078	311.0	44.2	24.1	1910	do
49	207693	LBNS	St. s.	Nehalem	685	447	173.0	39.0	13.6	1910	Fairhaven, Calif.
50	207707	LBPH	St. s.	Mary C. McNally	121	82	88.5	21.0	9.5	1910	Milford, Del.
51	207774	LBPR	St. s.	NEW YORK CENTRAL NO. 27	231	156	97.5	25.6	12.2	1910	Camden, N. J.
52	207775	LBPS	St. s.	RUTH	3,102	2,423	313.6	46.1	22.1	1910	Newport News, Va.
53	207780	LBPT	St. s.	KULSHAN	926	573	160.3	32.0	27.0	1910	Seattle, Wash.
54	207820	LBPW	St. s.	MIRAFLORES	206	20	118.6	23.0	12.5	1909	Wilmington, Del.
55	53274	LBQQ	So. b.	DALLAS	1,148	1,148	264.0	36.0	22.0	1892	Superior, Wis.
56	207864	LBQF	St. s.	BROOKLYN	194	131	91.7	24.1	12.1	1910	Philadelphia, Pa.
57	207891	LBQG	So. b.	Harry F. Hooper	836	762	203.0	35.5	13.5	1910	Seaford, Del.
58	207947	LBQK	St. s.	EL MUNDO	6,008	3,747	405.6	53.1	27.4	1910	Newport News, Va.
59	207935	LBQM	St. s.	LATOUCHE	2,332	1,481	240.0	41.0	28.0	1910	Seattle, Wash.
60	207985	LBQP	St. s.	Fort Bragg	912	498	188.0	40.0	14.3	1910	Fairhaven, Calif.
61	208080	LBRG	St. s.	EL ORIENTE	6,008	3,747	405.6	53.1	27.4	1910	Newport News, Va.
62	208109	LBRD	Sch.	William E. Litchfield	542	472	154.8	34.4	14.1	1910	Phillipsburg, Me.
63	208114	LBRF	St. s.	CURRIER	4,711	2,869	370.0	52.1	27.0	1910	Quincy, Mass.
64	208158	LBRK	St. s.	RANCOCAS	106	71	79.0	20.0	9.2	1910	Camden, N. J.
65	208166	LBRM	St. s.	El Occidente	6,008	3,747	405.6	53.1	27.4	1910	Newport News, Va.
66	208175	LBRN	St. s.	Long Island	778	422	169.7	36.5	12.0	1910	Noank, Conn.
67	208230	LBR8	So. b.	Sweetser Linthicum	695	652	199.3	32.1	11.7	1910	Elkton, Md.
68	208239	LBR7	Ga. s.	BOSTON	255	113	114.3	22.5	11.6	1910	Quincy, Mass.
69	208253	LBRW	Ga. s.	Elk	123	66	102.0	24.7	11.2	1910	Essex, Mass.

Line No.	Service	Crew	Horse-power	Name of owner	Home port	Address of owner
1	Cod.	22	b 60	Gorton-Pew Vessels Co. (Mass.)	Boston, Mass.	Gloucester, Mass.
2	Frt.	4		Merritt T. Ober	Bar Harbor, Me.	Northeast Harbor, Me.
3	Frt.	22	700	Donovan S. S. Co. (Wash.)	San Francisco, Calif.	582 Market Street.
4	Fsh.	20	120	F. L. Davis Co. (Mass.)	Gloucester, Mass.	49 Rogers Street.
5	Fer.	10	340	Puget Sound Navigation Co. (Nev.)	Seattle, Wash.	Colman Dock.
6	Pas.	69	3,000	Norfolk & Washington S. S. Co.	Washington, D. C.	Seventh Street Wharf.
7	Frt.	4		Bee Line Transportation Co. (Del.)	Perth Amboy, N. J.	Box 282.
8	Frt.	16	100	do.	do.	do.
9	Fsh.	18	100	Ray Adams	Gloucester, Mass.	31 Parke Avenue, Malden, Mass.
10	Frt.	4		Lehigh Valley Transportation Co. (N. J.)	Perth Amboy, N. J.	New Brunswick Avenue.
11	Frt.	4		Bee Line Transportation Co. (Del.)	do.	Box 282.
12	Frt.	4		do.	do.	Do.
13	Frt.	4		do.	do.	Do.
14	Frt.	4		do.	do.	Do.
15	Cod.	19	140	O'Hara Bros. Co. (Mass.)	Boston, Mass.	22 Fish Pier, South Boston, Mass.
16	Frt.	18	2,000	Central Vermont Transportation Co. (Me.)	Portland, Me.	85 Exchange Street.
17	Pas.	12	750	Kitsap County Transportation Co.	Seattle, Wash.	Pier No. 3.
18	Tow.	14	850	Staples Coal Co. (Mass.)	Fall River, Mass.	Taunton, Mass.
19	Frt.	18	2,000	Central Vermont Transportation Co. (Me.)	Portland, Me.	85 Exchange Street.
20	Pas.	120	b 4,000	Eastern S. S. Lines (Me.)	Portsmouth, N. H.	India Wharf, Boston, Mass.
21	Fsh.	27	500	Seaboard Oil & Guano Co.	Reedville, Va.	Mila, Va.
22	Frt.	4		Richard E. Warner	Fall River, Mass.	Taunton, Mass.
23	Frt.	26	750	Charles Nelson Co. (Calif.)	San Francisco, Calif.	230 California Street.
24	Fer.	6	150	John M. Masury	Norfolk, Va.	Virginia Beach, Va.
25	Frt.	9		Barrett Co. (N. J.)	New York, N. Y.	40 Rector Street.
26	Tow.	18	600	Sabine Towing Co. (Tex.)	Port Arthur, Tex.	Box 252.
27	Tow.	14	500	New York, Philadelphia & Norfolk R. R. Co. (Va.)	Cape Charles, Va.	
28	Tow.	11	600	Baltimore & Ohio R. R. Co. (Md.)	Baltimore, Md.	Baltimore and Charles Sts.
29	Frt.	22	900	Allen F. Morley	Detroit, Mich.	839 Hazelwood Avenue.
30	Pas.	100	6,000	Matson Navigation Co. (Calif.)	San Francisco, Calif.	215 Market Street.
31	Frt.	20	400	Sudden & Christenson (Calif.)	do.	310 Sansome Street.
32	Tnk.	4		Texas Co. (Del.)	Wilmington, Del.	7 West Tenth Street.
33	Tow.	7	850	Delaware, Lackawanna & Western R. R. Co. (Pa.)	New York, N. Y.	90 West Street.
34	Msc.	11	750	G. E. Huntley	do.	165 Broadway.
35	Frt.	32	1,936	Coastwise Transportation Corporation (Me.)	Portland, Me.	231 St. Johns Street.
36	Cod.	19	b 60	Gorton-Pew Vessels Co. (Mass.)	Gloucester, Mass.	Rowe Square.
37	Frt.	38	2,000	Coastwise Transportation Corporation (Me.)	Portland, Me.	231 St. Johns Street.
38	Pas.	110	4,000	Eastern S. S. Lines (Me.)	Portsmouth, N. H.	India Wharf, Boston, Mass.
39	Msc.	22	1,000	Subocean Salvage Corporation (Del.)	New York, N. Y.	149 Nineteenth Avenue, Whitestone, N. Y.
40	Frt.	8		Edward J. Swan	do.	Brooklyn, N. Y.
41	Frt.	3		Lehigh Coal & Navigation Co. (Pa.)	do.	143 Liberty Street.
42	Pas.	70	2,300	Ocean S. S. Co. of Savannah (Ga.)	Savannah, Ga.	River Street.
43	Pas.	70	2,300	do.	do.	Do.
44	Tow.	12	800	New York, Philadelphia & Norfolk R. R. Co.	Cape Charles, Va.	
45	Fsh.	15	b 120	Howard H. Tobey	Gloucester, Mass.	80 Centennial Avenue.
46	Cod.	22	b 100	Frank C. Pearce Co. (Mass.)	do.	401 Main Street.
47	Frt.	38	2,000	American-Hawaiian S. S. Co. (N. J.)	New York, N. Y.	10 Bridge Street.
48	Frt.	32	1,800	A. H. Bull S. S. Co. (N. J.)	do.	40 West Street.
49	Frt.	25	400	Crosby Fisheries (Wash.)	Seattle, Wash.	473 Colman Building.
50	Tow.	10	275	James J. McNally	Philadelphia, Pa.	Bullitt Building.
51	Tow.	5	950	New York Central R. R. Co. (N. Y.)	New York, N. Y.	6 Beaver Street.
52	Frt.	35	1,200	A. H. Bull S. S. Co. (N. J.)	do.	40 West Street.
53	Pas.	24	1,140	Puget Sound Navigation Co. (Nev.)	Seattle, Wash.	Colman Dock.
54	Tow.	11	750	Bay Towing Co. (Tex.)	Galveston, Tex.	818 American National Insurance Building.
55	Tnk.	9		Westwego Petroleum Barge Line (La.)	New Orleans, La.	
56	Frt.	6	800	New York Dock Railway	New York, N. Y.	44 Whitehall Street.
57	Frt.	4		Eastern Transportation Co. (Del.)	Wilmington, Del.	Ford Building.
58	Frt.	46	5,500	Southern Pacific Co. (Ky.)	New York, N. Y.	Pier 49, North River.
59	Frt.	23	800	Alaska S. S. Co. (Nev.)	do.	120 Broadway.
60	Frt.	20	550	San Francisco Iron & Metal Co. (Calif.)	San Francisco, Calif.	2301 Stockton Street.
61	Frt.	60	5,500	Southern Pacific Co. (Ky.)	New York, N. Y.	Pier 49, North River.
62	Frt.	7		Edward M. Baird	do.	59 Pearl Street.
63	Tnk.	38	2,100	Gulf Refining Co. (Tex.)	Port Arthur, Tex.	West Port Arthur, Tex.
64	Tow.	9	450	Warner Co. (Del.)	Philadelphia, Pa.	1518 Walnut Street.
65	Frt.	70	5,500	Southern Pacific Co.	New York, N. Y.	Pier 49, North River.
66	Pas.	15	1,000	Bridgeport & Port Jefferson Steamboat Co. (Conn.)	Bridgeport, Conn.	
67	Frt.	2		Eastern Transportation Co. (Del.)	Wilmington, Del.	Ford Building.
68	Fsh.	6	330	Massachusetts Trawling Co. (Mass.)	Boston, Mass.	22 Fish Pier.
69	Cod.	20	b 100	Gorton-Pew Vessels Co. (Mass.)	Gloucester, Mass.	Rowe Square.

Merchant Vessels

Line No.	Official No.	Signal letters	Rig	Name of vessel	Tonnage		Dimensions			When built	Where built
					Gross	Net	Length	Breadth	Depth		
1	208276	LBSF	Sch.	Lydia McLellan Baxter	1,352	1,153	209.2	40.3	21.8	1911	Bath, Me.
2	208278	LBSH	St. s.	Olympic	1,303	886	148.3	24.2	14.8	1910	Seattle, Wash.
3	208282	LBSM	St. s.	P. R. R. No. 35 (steel)	373	255	106.5	32.0	15.0	1911	Wilmington, Del.
4	208288	LBSP	St. s.	MADISON	3,734	2,400	353.3	42.1	16.8	1911	Newport News, Va.
5	208330	LBSV	St. s.	COROZAL	3,109	1,920	335.0	46.8	22.7	1911	do.
6	208367	LBTC	St. s.	MONTOSO	3,109	1,920	335.0	46.8	22.7	1911	do.
7	208377	LBTF	St. s.	NORTHLAND	2,055	1,205	291.2	51.0	18.0	1911	Wilmington, Del.
8	208378	LBTD	St. s.	CITY OF BALTIMORE	2,379	1,617	297.5	46.5	16.2	1911	Sparrows Point, Md.
9	208381	LBTH	St. s.	SOMERSET	3,618	2,300	309.1	46.2	19.3	1911	Camden, N. J.
10	208399	LBTk	St. s.	SANKATY	677	342	187.5	38.2	16.3	1911	Quincy, Mass.
11	208414	LBTM	St. s.	CITY OF NORFOLK	2,379	1,617	297.5	46.5	16.2	1911	Sparrows Point, Md.
12	208473	LBTv	St. s.	CAPTAIN COLLIER	161	100	103.6	22.7	9.1	1911	Philadelphia, Pa.
13	208631	LBv	St. s.	Pequot	282	192	144.4	22.5	11.2	1911	Wilmington, Del.
14	208553	LBRV	St. s.	CREST	214	113	114.3	22.5	11.0	1911	Quincy, Mass.
15	208598	LBWC	St. e.	Martin J. Marran	308	144	155.6	23.1	12.9	1911	Rockland, Me.
16	208718	LBWH	Ol. s.	Norco	615	470	156.3	28.0	16.2	1911	North Bend, Ore.
17	208756	LBWN	St. s.	MORAN	120	77	87.3	18.0	11.4	1911	Seattle, Wash.
18	208757	LBWP	St. s.	PATERSON	119	81	87.3	18.0	11.4	1911	do.
19	208805	LBWQ	St. s.	W. L. Messick	291	177	185.3	23.5	12.5	1911	Norfolk, Va.
20	208887	LCBD	St. s.	Herbert N. Edwards	323	145	155.6	23.1	12.9	1911	Rockland, Me.
21	208889	LCBH	St. s.	HULON	3,102	2,123	313.5	46.0	22.0	1911	Newport News, Va.
22	208911	LCBM	St. s.	ISABELLA	3,109	1,920	335.0	46.8	22.7	1911	do.
23	208918	LCBN	St. s.	Rollin E. Mason	323	115	155.6	23.1	12.9	1911	Essex, Mass.
24	208959	LCBV	St. s.	C. B. WATSON	2,209	1,150	250.0	43.0	23.0	1911	Cleveland, Ohio.
25	209000	LCBW	Ol. s.	Patsy	228	92	96.0	24.6	7.6	1911	North Bend, Ore.
26	209001	LCDB	St. s.	TRUSTAN	2,294	1,666	247.0	43.7	28.4	1911	Ecorse, Mich.
27	209076	LCDQ	St. s.	SUFFOLK	4,607	2,895	365.7	50.1	28.1	1911	Camden, N. J.
28	209117	LCDV	St. s.	Willamette	903	655	194.7	40.0	15.2	1911	Fairhaven, Calif.
29	209184	LCFB	Sch.	Granville R. Bacon	385	339	133.6	31.6	11.8	1911	Bethel, Del.
30	209211	LCFH	Se. b.	Eugenia Hooper	730	688	198.0	32.1	12.7	1911	Chesapeake City, Md.
31	209252	LCFI	Sch.	Edward R. Smith	665	492	158.2	34.5	14.1	1911	Phillipsburg, Mo.
32	209289	LCFP	St. s.	Thomas E. Moran	260	143	119.6	25.1	11.7	1911	Sparrows Point, Md.
33	209333	LCFR	St. s.	Saturn	126	66	82.6	23.5	11.1	1911	Boston, Mass.
34	209352	LCFV	St. s.	ECCENE	2,217	1,156	250.0	43.0	23.0	1911	Cleveland, Ohio.
35	209388	LCGB	St. s.	NEWTON	5,001	3,093	359.0	54.6	28.0	1911	Quincy, Mass.
36	209401	LCGD	St. s.	KILAUEA	1,338	806	240.6	36.1	17.0	1911	San Francisco, Calif.
37	209403	LCGF	Se. b.	Fall River	1,759	1,515	262.4	44.1	19.5	1911	Bath, Me.
38	209439	LCGJ	St. s.	Daisy Gadsby	818	478	189.5	41.1	14.3	1911	Hoquiam, Wash.
39	209459	LCGK	Sch.	Alabama	120	120	94.4	24.7	12.0	1911	Essex, Mass.
40	209464	LCGN	St. s.	SLATINGTON	221	150	95.1	25.0	12.2	1911	Port Richmond, N. Y.
41	209480	LCGR	St. s.	SURE	252	119	117.8	22.5	11.6	1911	Quincy, Mass.
42	209481	LCGS	St. s.	SWELL	252	119	117.8	22.5	11.6	1911	do.
43	209491	LCGT	Gas.	PETROLEUM II	229	139	111.0	21.5	11.5	1911	Alameda, Calif.
44	209518	LCHB	St. s.	CASIAN	125	85	80.6	21.6	10.2	1912	Camden, N. J.
45	209563	LCHK	Se. b.	Chatham	1,812	1,581	263.5	44.3	19.7	1912	Bath, Me.
46	209565	LCHJ	St. s.	Martha Buehner	774	465	193.0	42.5	13.6	1911	North Bend, Ore.
47	209655	LCHP	St. s.	CORDOVA	2,089	1,260	243.0	41.1	17.3	1912	Wilmington, Del.
48	209709	LCHT	St. s.	KODIAK	148	101	100.0	19.2	12.4	1912	Seattle, Wash.
49	209710	LCHV	St. s.	UNIMAK	148	101	100.0	19.2	12.4	1912	do.
50	209721	LCHW	Sch.	Mount Hope	1,801	1,584	264.7	44.1	19.6	1912	Bath, Me.
51	209735	LCJD	St. s.	B. H. B. Hubbard, jr.	276	142	141.5	22.8	11.3	1912	Wilmington, Del.
52	209871	LCJH	St. s.	CARISCO	927	630	180.1	28.4	12.5	1912	Port Richmond, N. Y.
53	209852	LCJS	St. s.	ABERDEEN	116	59	88.0	19.0	11.5	1912	Seattle, Wash.
54	209976	LCKH	St. s.	Amagansett	390	172	151.6	24.1	13.0	1912	Rockland, Me.
55	210004	LCKQ	St. s.	EVELYN	3,140	2,443	313.6	46.1	22.9	1912	Newport News, Va.
56	210133	LCKW	St. s.	Sea DCC	1,085	667	189.0	31.5	22.6	1912	Seattle, Wash.
57	210190	LCMD	St. s.	Long Island	390	167	151.6	24.1	13.0	1912	Rockland, Me.
58	210255	LCMH	Sch.	Dustin G. Cressy	862	726	182.3	38.2	15.0	1912	Bath, Me.
59	210272	LCMJ	St. s.	SPARTAN	220	154	105.9	25.1	11.1	1912	Baltimore, Md.
60	210273	LCMK	Se. b.	Yardley	963	876	195.0	35.0	17.6	1912	Noank, Conn.
61	210278	LCMN	St. s.	CAROLYN	3,209	2,380	313.6	46.1	22.9	1912	Newport News, Va.
62	210287	LCMP	St. s.	ROBERT M. THOMPSON	2,561	1,596	247.0	43.7	26.5	1912	Ecorse, Mich.
63	210334	LCMS	St. s.	Eureka	471	306	149.8	35.0	12.5	1912	Bath, Me.
64	210389	LCNQ	Se. b.	Leesport	903	876	195.0	35.0	17.6	1912	Noank, Conn.
65	210393	LCNH	St. s.	Necanicum	752	565	178.5	39.0	13.3	1912	Fairhaven, Calif.
66	210507	LCNJ	St. s.	Davenport	911	525	200.1	40.0	14.5	1912	North Bend, Ore.
67	210514	LCNR	St. s.	GULFOIL	5,188	3,202	383.0	51.2	30.1	1912	Camden, N. J.
68	210519	LCNT	St. s.	RAWLEIGH WARNER	3,663	2,223	321.7	46.2	27.5	1912	do.
69	210534	LCNV	St. s.	MINNESOTAN	6,617	4,052	407.7	53.7	28.1	1912	Sparrows Point, Md.
70	210570	LCPD	Se. b.	Rahn	932	794	194.5	34.4	17.5	1912	Bath, Me.
71	210542	LCPF	St. s.	STARH	525	309	131.2	25.8	19.7	1912	Seattle, Wash.
72	210587	LCPJ	St. s.	FLORENCE LUCKENBACH	4,953	3,197	401.8	52.2	27.3	1910	Glasgow, Scotland
73	210589	LCPK	Se. b.	RICO No. 1	2,452	2,052	250.0	43.0	26.0	1912	Lorain, Ohio.
74	210590	LCPM	St. s.	HARRY FARUM	3,698	2,364	304.0	44.2	24.7	1912	Toledo, Ohio.

Merchant Vessels

27

Line No.	Service	Crew	Horse-power	Name of owner	Home port	Address of owner
1	Fr't.	9		John C. Roney	New York, N. Y.	373 East One hundred and sixty-seventh Street.
2	Pas.	12	1,000	Puget Sound Navigation Co. (Nev.)	Seattle, Wash.	Colman Dock.
3	Tow.	23	1,000	Pennsylvania R. R. Co. (Pa.)	New York, N. Y.	Thirty-third and Seventh Avenue.
4	Pas.	71	3,200	Eastern S. S. Lines (Mo.)	do.	India Wharf, Boston, Mass.
5	Fr't.	33	1,500	New York & Porto Rico S. S. Co. (Mo.)	do.	25 Broadway.
6	Fr't.	33	1,500	do.	do.	Do.
7	Pas.	65	2,400	Norfolk & Washington Steamboat Co.	Washington, D. C.	Seventh Street Wharf.
8	Pas.	53	2,750	Chesapeake S. S. Co. (Md.)	Baltimore, Md.	Light and Leo Streets.
9	Fr't.	54	1,700	Merchants & Miners Transportation Co. (Md.)	New York, N. Y.	112 South Gay Street.
10	Pas.	32	850	Snow Marine Co. (Mo.)	Rockland, Mo.	63 Masonic Street.
11	Fr't.	53	2,750	Chesapeake S. S. Co. (Md.)	Baltimore, Md.	Light and Leo Streets.
12	Tnk.	2	675	Gulf Refining Co. (Tex.)	Port Arthur, Tex.	West Port Arthur, Tex.
13	Fsh.	10	450	The McNeal Edwards Co. (Va.)	Reedville, Va.	
14	Fsh.	18	450	Bay State Fishing Co. (Mass.)	Boston, Mass.	30 Fish Pier.
15	Fsh.	32	800	John A. Hayes	New London, Conn.	487 Williams Street.
16	Fr't.	14	490	Citizens Light Power & Water Co. (Alaska)	Ketchikan, Alaska	
17	Whl.	10	325	American-Pacific Whaling Co. (S. Dak.)	Seattle, Wash.	L. C. Smith Building.
18	Whl.	10	325	do.	do.	Do.
19	Fsh.	30	500	The Edwards Co. (Va.)	Reedville, Va.	
20	Fsh.	32	750	John A. Hayes	New London, Conn.	487 Williams Street.
21	Fr't.	32	1,200	A. H. Bull S. S. Co. (N. J.)	New York, N. Y.	40 West Street.
22	Fr't.	33	1,500	New York & Porto Rico S. S. Co. (Mo.)	do.	25 Broadway.
23	Fsh.	32	600	John A. Hayes	New London, Conn.	487 Williams Street.
24	Tnk.	26	1,300	Sabine Towing Co. (Tex.)	Port Arthur, Tex.	Box 252.
25	Fsh.	18	620	Columbia River Packers' Association (Oreg.)	Astoria, Oreg.	Elighth Street.
26	Fr't.	24	1,300	Hammernill Paper Co. (Pa.)	Erie, Pa.	Hammernill, Pa.
27	Fr't.	32	2,100	Coastwise Transportation Corporation (Mo.)	Portland, Me.	281 St. John Street.
28	Pas.	32	700	Charles R. McCormick Lumber Co. (Del.)	San Francisco, Calif.	215 Market Street.
29	Fr't.	6		George E. Jones	Norfolk, Va.	1718 Hamlin Avenue.
30	Fr't.	3		Eastern Transportation Co. (Del.)	Wilmington, Del.	Ford Building.
31	Fr't.	6		John O. Hildebrand	New York, N. Y.	35 South William Street.
32	Tow.	18	550	Tug Thomas E. Mornn	do.	17 Battery Place.
33	Tow.	5	450	Mystic Steamship Co. (Mass.), trustee	Boston, Mass.	250 Stuart Street.
34	Tnk.	27	1,300	Standard Transportation Co. (Del.)	New York, N. Y.	26 Broadway.
35	Fr't.	38	2,600	Mystic Steamship Co. (Mass.), trustee	Boston, Mass.	250 Stuart Street.
36	Pas.	78	2,600	Inter-Island Steam Navigation Co. (Hawaii)	Honolulu, Hawaii	42 South Queen Street.
37	Fr't.	4		Staples Coal Co. (Mass.)	Fall River, Mass.	Taunton, Mass.
38	Fr't.	20	550	S. S. Freeman	San Francisco, Calif.	1 Drumm Street.
39	Fr't.	4		Felix Verone	Mobile, Ala.	101 South Ann Street.
40	Tow.	5	750	Lehigh Valley R. R. Co. of New Jersey (N. J.)	New York, N. Y.	143 Liberty Street.
41	Fsh.	18	450	Bay State Fishing Co. (Mass.)	Boston, Mass.	30 Fish Pier.
42	Cod.	12	450	do.	do.	Do.
43	Fr't.	11	6200	Standard Oil Co. (Calif.)	San Francisco, Calif.	Standard Oil Building.
44	Tow.	8	350	Tugboat Caspian Co. (Del.)	Philadelphia, Pa.	11 Walnut Street.
45	Fr't.	4		Staples Coal Co. (Mass.)	Fall River, Mass.	Taunton, Mass.
46	Fr't.	20	600	The Stout Lumber Co. of Oregon (Del.)	San Francisco, Calif.	2 Pine Street.
47	Pas.	30	1,200	Alaska S. S. Co. (Nev.)	New York, N. Y.	120 Broadway.
48	Whl.	10	375	American Pacific Whaling Co. (S. Dak.)	Seattle, Wash.	L. C. Smith Building.
49	Whl.	10	350	do.	do.	Do.
50	Fr't.	4		Staples Coal Co. (Mass.)	Fall River, Mass.	Taunton, Mass.
51	Fsh.	29	500	Taft Fish Co. (Va.)	Reedville, Va.	Taft, Va.
52	Fr't.	18	950	Thames River Line (Del.)	New York, N. Y.	Pier 32, East River.
53	Whl.	10	370	American-Pacific Whaling Co. (S. Dak.)	Seattle, Wash.	Second Avenue and Cherry Street.
54	Fsh.	32	700	John A. Hayes	New London, Conn.	487 Williams Street.
55	Fr't.	34	1,200	A. H. Bull S. S. Co. (N. J.)	New York, N. Y.	40 West Street.
56	Pas.	40	1,200	Puget Sound Navigation Co. (Nev.)	Seattle, Wash.	Colman Dock.
57	Fr't.	25	100	Douglas Co. (Va.)	Reedville, Va.	
58	Fr't.	8		Durham Navigation Corporation (Del.)	New York, N. Y.	17 Battery Place.
59	Tow.	10	800	Hartford & New York Transportation Co. (Conn.)	Hartford, Conn.	285 State Street.
60	Fr't.	3		Reading Co. (Pa.)	Philadelphia, Pa.	Reading Terminal.
61	Fr't.	32	1,200	A. H. Bull S. S. Co. (N. J.)	New York, N. Y.	40 West Street.
62	Fr't.	33	1,350	George Hall Corporation (N. Y.)	Ogdensburg, N. Y.	52 Water Street.
63	Fr't.	8	725	Boston Sand & Gravel Co. (Mass.)	Boston, Mass.	83 Broad Street.
64	Fr't.	4		Reading Co. (Pa.)	Philadelphia, Pa.	Reading Terminal.
65	Fr't.	18	450	Andrew F. Mahony Co. (Calif.)	San Francisco, Calif.	1 Drumm Street.
66	Fr't.	23	750	J. O. Davenport	do.	16 California Street.
67	Tnk.	42	2,100	Gulf Refining Co. (Tex.)	Port Arthur, Tex.	Dock 29.
68	Tnk.	32	1,800	Sabine Towing Co. (Tex.)	do.	Box 252.
69	Fr't.	37	4,000	American-Hawaiian S. S. Co. (N. J.)	New York, N. Y.	10 Bridge Street.
70	Fr't.	3		Lehigh Coal & Navigation Co. (Pa.)	do.	143 Liberty Street.
71	Pas.	35	650	San Juan Fishing & Packing Co. (Wash.)	Seattle, Wash.	Latancho, Alaska.
72	Fr't.	37	2,750	Luekenbach S. S. Co. (Del.)	New York, N. Y.	Whitchall Street.
73	Tnk.	12		Richfield Oil Co.	Los Angeles, Calif.	215 West Seventh Street.
74	Tnk.	26	1,200	Sinclair Navigation Co. (Del.)	New York, N. Y.	45 Nassau Street.

Line No.	Official No.	Signal letters	Rig	Name of vessel	Tonnage		Dimensions			When built	Where built
					Gross	Net	Length	Breadth	Depth		
1	210613	LC PQ	Sch.	Temple.....	963	876	195.0	35.0	17.6	1912	Noank, Conn.....
2	210617	LC PS	St. s.	NELSON.....	4,716	2,797	370.0	52.1	27.0	1912	Quincy, Mass.....
3	210635	LC PV	St. s.	EL SEGUNDO.....	3,663	2,223	321.7	46.2	27.5	1912	Camden, N. J.....
4	210643	LC QB	St. s.	M. MORAN.....	256	174	103.0	25.5	13.2	1912	do.....
5	210644	LC QD	St. s.	MIDDLESEX.....	4,727	2,780	369.0	50.1	28.0	1912	do.....
6	210653	LC QF	St. s.	Narragansett.....	164	95	87.1	25.7	12.2	1912	East Boston, Mass.....
7	210720	LC QJ	St. s.	W. L. CONNELLY.....	3,098	2,364	301.0	44.2	24.7	1912	Toledo, Ohio.....
8	210735	LC QM	St. s.	GENE CRAWLEY.....	3,184	2,488	301.7	43.7	25.3	1912	Ashtabula, Ohio.....
9	210751	LC QP	Se. b.	Maine.....	1,110	1,046	217.7	40.0	14.7	1912	Bath, Me.....
10	210753	LC QR	St. s.	DAKOTAN.....	6,537	4,030	407.7	53.7	28.1	1912	Sparrows Point, Md.....
11	210760	LC QT	St. s.	GERMANTOWN.....	619	384	158.5	30.1	18.2	1912	Wilmington, Del.....
12	210767	LC QV	St. s.	EDNA CHRISTENSON.....	2,244	1,321	283.3	44.0	22.5	1912	do.....
13	210768	LC QW	St. s.	W. R. CHAMBERLIN, JR.....	2,264	1,300	288.8	44.6	19.0	1912	Newport News, Va.....
14	210772	LC RD	St. s.	Henrico.....	179	122	101.3	23.1	10.8	1912	Weems, Va.....
15	210781	LC RF	St. s.	PEITH AMBOY.....	452	307	138.9	28.4	16.5	1912	Port Richmond, N. Y.....
16	210791	LC RG	Se. b.	Pickering.....	739	612	177.6	35.0	14.5	1912	Noank, Conn.....
17	210719	LC RJ	Se. b.	SOCONY 60.....	2,451	2,052	250.0	43.0	26.0	1912	Lorain, Ohio.....
18	210806	LC RK	Ol. s.	RADIUM.....	339	230	140.4	23.2	13.0	1912	Baltimore, Md.....
19	210812	LC RM	St. s.	FLORENCE OLSON.....	1,437	801	216.5	40.2	14.1	1912	Long Beach, Calif.....
20	210813	LC RN	St. s.	PETER H. CROWELL.....	3,101	2,423	313.5	46.1	22.0	1912	Newport News, Va.....
21	210837	LC RT	St. s.	FRIEDA.....	3,365	1,901	348.7	45.1	25.3	1912	Quincy, Mass.....
22	210854	LC SD	St. s.	Multnomah.....	969	583	205.5	40.5	13.8	1912	Sauvies Island, Oreg.....
23	210861	LC SE	St. s.	NORFOLK.....	3,521	1,986	310.7	48.1	25.5	1913	Camden, N. J.....
24	210869	LC SJ	St. s.	LAKINA.....	2,059	1,233	238.7	41.0	17.3	1913	Wilmington, Del.....
25	210872	LC SK	St. s.	Siskiyou.....	884	523	204.1	41.5	14.8	1912	Hoquiam, Wash.....
26	210888	LC SM	St. s.	SANTA CRUZ.....	4,665	2,874	384.0	50.2	26.6	1913	Philadelphia, Pa.....
27	210902	LC ST	St. s.	Katherine Donovan.....	993	592	199.3	41.6	14.6	1913	North Bend, Oreg.....
28	210928	LC TD	Se. b.	SOCONY 83.....	2,440	2,040	250.0	43.0	26.0	1913	Cleveland, Ohio.....
29	210932	LC TF	St. s.	VESTA.....	3,663	2,223	321.7	46.2	27.5	1913	Camden, N. J.....
30	210960	LC TJ	St. s.	SUSAN A. MORAN.....	314	234	132.7	27.6	15.1	1912	Port Richmond, N. Y.....
31	210959	LC TK	Se. b.	Tohickon.....	739	612	177.0	35.0	14.5	1913	Noank, Conn.....
32	210992	LC TN	St. s.	Akutan.....	221	150	103.0	21.8	9.2	1913	North Bend, Oreg.....
33	211001	LC TP	St. s.	KANAK.....	234	121	110.8	25.4	9.8	1913	Alameda, Calif.....
34	211044	LC TR	St. s.	CRICKET.....	1,136	773	210.0	41.0	15.4	1913	do.....
35	211123	LC VH	Se. b.	Pennyback.....	1,739	612	177.6	35.0	14.5	1913	Noank, Conn.....
36	211184	LC VW	St. s.	SOCONY.....	3,663	2,223	321.7	46.2	27.5	1913	Camden, N. J.....
37	211198	LC WK	St. s.	TACOMA.....	836	458	209.4	30.0	17.6	1913	Seattle, Wash.....
38	211226	LC WQ	On. s.	TAMARACK.....	149	104	118.0	18.8	9.0	1913	New York, N. Y.....
39	211242	LC WS	Se. b.	SOCONY 84.....	2,441	2,040	250.0	43.0	26.0	1913	Cleveland, Ohio.....
40	211290	LDBG	St. s.	CHAUNCEY M. DEPEW.....	652	282	185.1	35.6	13.5	1913	Bath, Me.....
41	211297	LDBH	St. s.	PENNSYLVANIAN.....	6,570	4,063	407.7	53.7	28.1	1913	Sparrows Point, Md.....
42	211345	LDBR	St. s.	A. Brooke Taylor.....	205	159	146.0	23.3	11.0	1913	Wilmington, Del.....
43	211387	LDBT	Se. b.	Ontelaanee.....	739	612	177.6	35.0	14.5	1913	Noank, Conn.....
44	211426	LDC B	St. s.	NOYO.....	1,419	836	224.4	41.0	16.6	1913	San Francisco, Calif.....
45	211433	LDC C	Sch.	Courtney C. Honck.....	1,627	1,357	218.9	42.7	24.6	1913	Bath, Me.....
46	211442	LDC D	St. s.	EMMA ALEXANDER.....	7,793	4,428	423.8	54.9	17.7	1913	Camden, N. J.....
47	211443	LDC E	St. s.	RICHMOND.....	6,441	3,962	419.4	54.2	31.2	1913	Quincy, Mass.....
48	211466	LDC K	Ol. s.	Golden State.....	353	223	128.2	31.7	11.6	1913	Oakland, Calif.....
49	211469	LDC M	St. s.	TOPILA.....	5,125	3,146	371.5	59.1	28.1	1913	Newport News, Va.....
50	211354	LDC P	On. s.	Vaquero.....	231	134	121.8	29.0	10.9	1913	Wilmington, Calif.....
51	211480	LDC Q	St. s.	COLUMBIAN.....	6,262	3,738	401.6	53.9	26.3	1913	Philadelphia, Pa.....
52	211492	LDC S	Se. b.	Moselem.....	993	876	195.0	35.0	17.0	1913	Noank, Conn.....
53	211527	LDC W	St. s.	SENATOR BAILEY.....	293	31	113.5	25.5	13.2	1913	Camden, N. J.....
54	211541	LDF G	St. s.	BILLOW.....	248	119	117.8	22.5	11.6	1913	Quincy, Mass.....
55	211543	LDF H	St. s.	BREAKER.....	248	119	117.8	22.5	11.6	1913	do.....
56	211544	LDF J	St. s.	WAVE.....	248	119	117.8	22.5	11.6	1913	do.....
57	211602	LDF Q	St. s.	Arctic.....	197	69	111.5	25.3	11.6	1913	Eagle Harbor, Wash.....
58	211608	LDFS	St. s.	Henry J. Biddle.....	229	151	106.8	30.0	11.4	1913	St. Helens, Oreg.....
59	211610	LDF P	St. s.	GENERAL MARKHAM.....	2,487	1,258	250.0	43.0	26.0	1913	Cleveland, Ohio.....
60	211618	LDF W	St. s.	Soldo.....	943	525	198.2	42.7	14.1	1913	Raymond, Wash.....
61	211620	LDF B	St. s.	RICHFIELD.....	2,366	1,356	252.0	42.0	25.0	1913	Lorain, Ohio.....
62	211629	LDF F	St. s.	PANAMAN.....	6,535	4,057	407.7	53.7	28.1	1913	Sparrows Point, Md.....
63	211634	LDF K	St. s.	Border Queen.....	933	527	201.1	41.0	14.7	1913	Hoquiam, Wash.....
64	211689	LDF P	St. s.	Charles P. Greenough.....	296	145	128.5	27.4	15.3	1913	Rockland, Me.....
65	211692	LDF S	St. s.	Wilmington.....	990	571	199.0	41.6	15.4	1913	North Bend, Oreg.....
66	211715	LDF V	St. s.	MATSONIA.....	9,402	5,901	480.0	58.1	30.5	1913	Newport News, Va.....
67	211722	LDF W	St. s.	SANTA CECILIA.....	6,263	3,725	404.6	53.9	20.3	1913	Philadelphia, Pa.....
68	211723	LDF B	St. s.	Daisy Putnam.....	886	476	201.2	41.0	14.0	1913	Aberdeen, Wash.....
69	211727	LDF C	St. s.	NORTH AMERICAN.....	134	14	82.9	21.5	10.4	1913	Camden, N. J.....
70	211734	LDF H	St. s.	DE WITT CLINTON.....	3,899	2,446	320.2	48.1	19.0	1913	Wilmington, Del.....
71	211738	LDF G	St. s.	LEWIS K. THURLOW.....	3,306	2,097	313.5	46.1	23.0	1913	Newport News, Va.....
72	211787	LDF N	Se. b.	Chehaw.....	944	922	181.4	40.0	15.4	1913	Wilmington, Del.....
73	211825	LDF P	St. s.	INVINCIBLE.....	231	135	95.1	26.3	12.1	1913	Baltimore, Md.....
74	211832	LDF Q	St. s.	MANOA.....	6,805	4,356	422.6	54.0	33.3	1913	Newport News, Va.....
75	211840	LDF R	Se. b.	Irene.....	1,206	1,075	229.6	37.7	18.2	1913	Bath, Me.....
76	211872	LDF V	Se. b.	Satilla.....	944	922	181.4	40.0	15.4	1913	Wilmington, Del.....

Merchant Vessels

29

Line No.	Service	Crew	Horse-power	Name of owner	Home port	Address of owner
1	Frt.	4		Reading Co. (Pa.)	Philadelphia, Pa.	Reading Terminal.
2	Tnk.	41	2,100	Cuba Distilling Co. (W. Va.)	New York, N. Y.	110 East Forty-second Street.
3	Tnk.	31	1,800	Standard Oil Co. of California (Del.)	San Francisco, Calif.	Standard Oil Building.
4	Tow.	11	500	Tug M. Moran (N. Y.)	New York, N. Y.	17 Battery Place.
5	Frt.	34	1,800	Coastwise Transportation Corporation (Me.)	Portland, Me.	281 St. John Street.
6	Tow.	9	450	Staples Coal Co. (Mass.)	Fall River, Mass.	Taunton, Mass.
7	Tnk.	29	1,250	Sinclair Navigation Co. (Del.)	New York, N. Y.	45 Nassau Street.
8	Tnk.	28	1,315	do.	do.	Do.
9	Frt.	3		Standard Wholesale Phosphate & Acid Works (Md.)	Baltimore, Md.	1214 Continental Building.
10	Frt.	41	4,000	American-Hawaiian S. S. Co. (N. J.)	New York, N. Y.	10 Bridge Street.
11	Tow.	19	1,100	Reading Co. (Pa.)	Philadelphia, Pa.	Reading Terminal.
12	Frt.	30	1,700	Sudden & Christenson (Calif.)	San Francisco, Calif.	310 Sansome Street.
13	Frt.	31	1,800	W. R. Chamberlin	do.	351 California Street.
14	Tow.	10	550	Southern Transportation Co. (N. J.)	Philadelphia, Pa.	Commercial Trust Building.
15	Tow.	10	375	Bee Line Transportation Co. (Del.)	Perth Amboy, N. J.	Box 282.
16	Frt.	3		Reading Co. (Pa.)	Philadelphia, Pa.	Reading Terminal.
17	Tnk.	12		Standard Transportation Co. (Del.)	New York, N. Y.	20 Broadway.
18	Frt.	6	b 300	Gulf Refining Co. (Tex.)	Port Arthur, Tex.	West Port Arthur, Tex.
19	Frt.	24	900	Oliver J. Olson Co. (Calif.)	San Francisco, Calif.	1 Drumm Street.
20	Frt.	35	1,400	Mystic S. S. Co. (Mass.), trustee	Boston, Mass.	250 Stuart Street.
21	Frt.	37	3,000	Union Sulphur Co. (N. J.)	New York, N. Y.	33 Rector Street.
22	Pas.	31	800	Charles R. McCormick Lumber Co. (Del.)	San Francisco, Calif.	215 Market Street.
23	Frt.	34	1,750	Coastwise Transportation Corporation (Me.)	Portland, Me.	281 St. John Street.
24	Frt.	22	1,200	Alaska Steamship Co. (Nev.)	New York, N. Y.	120 Broadway.
25	Frt.	24	800	E. K. Wood Lumber Co. (Calif.)	San Francisco, Calif.	1 Drumm Street.
26	Pas.	36	2,050	Atlantic & Pacific S. S. Co. (Me.)	New York, N. Y.	7 Hanover Square.
27	Frt.	24	800	Katherine Donovan S. S. Co. (Del.)	San Francisco, Calif.	260 California Street.
28	Tnk.	12		Standard Transportation Co. (Del.)	New York, N. Y.	20 Broadway.
29	Tnk.	20	1,700	do.	do.	Do.
30	Tow.	17	150	Tug Susan A. Moran (N. Y.)	do.	17 Battery Place.
31	Frt.	2		Reading Co. (Pa.)	Philadelphia, Pa.	Reading Terminal.
32	Tow.	10	500	Alaska Salvage & Towing Co. (Wash.)	Ketchikan, Alaska	
33	Frt.	8	275	Alaska Packers Association (Calif.)	San Francisco, Calif.	111 California Street.
34	Frt.	25	950	Crocket Shipping Co. (Calif.)	do.	244 California Street.
35	Frt.	3		Reading Co. (Pa.)	Philadelphia, Pa.	Reading Terminal.
36	Tnk.	33	1,800	Standard Transportation Co. (Del.)	New York, N. Y.	20 Broadway.
37	Pas.	22	3,000	Puget Sound Navigation Co. (Nev.)	Seattle, Wash.	Colman Dock.
38	Fsh.	3	b 120	M. L. Clark	Elizabeth City, N. C.	107 North Roade Street.
39	Tnk.	12		Standard Transportation Co. (Del.)	New York, N. Y.	20 Broadway.
40	Pas.	30	1,200	Hudson River Day Line (N. Y.)	do.	Deshrosses Street Pier.
41	Frt.	37	4,000	American-Hawaiian S. S. Co. (N. J.)	do.	10 Bridge Street.
42	Fsh.	28	500	Colonna's Shipyard (Va.)	Norfolk, Va.	
43	Frt.	3		Reading Co. (Pa.)	Philadelphia, Pa.	Reading Terminal.
44	Frt.	20	1,250	National S. S. Co. (Calif.)	San Francisco, Calif.	620 Market Street.
45	Frt.	10		Crowell & Thurlow (Me.)	Boston, Mass.	131 State Street.
46	Pas.	143	7,000	Pacific S. S. Co. (Me.)	Seattle, Wash.	1519 Railroad Avenue South.
47	Tnk.	39	3,000	Standard Oil Co. of California (Del.)	San Francisco, Calif.	225 Bush Street.
48	Frt.	8	b 150	Union Fish Co. (Inc.) (Calif.)	do.	141 Clay Street.
49	Tnk.	35	2,350	Southern Pacific Co. (Ky.)	New York, N. Y.	Pier 49, North River.
50	Frt.	9	b 250	N. R. Vall	Los Angeles, Calif.	315 West Fifteenth Street.
51	Frt.	39	5,000	American-Hawaiian Steamship Co. (N. J.)	New York, N. Y.	10 Bridge Street.
52	Frt.	4		Reading Co. (Pa.)	Philadelphia, Pa.	Reading Terminal.
53	Tow.	17	550	Gulf Refining Co. (Tex.)	Port Arthur, Tex.	West Port Arthur, Tex.
54	Cod.	18	450	Bay State Fishing Co. (Mass.)	Boston, Mass.	30 Fish Pier.
55	Fsh.	18	450	do.	do.	Do.
56	Cod.	18	500	do.	do.	Do.
57	Tow.	15	400	M. J. Dady Engineering & Contracting Co. (N. Y.)	New York, N. Y.	367 Fulton Street.
58	Tow.	12	700	California & Hawaiian Sugar Refining Co. (Calif.)	San Francisco, Calif.	230 California Street.
59	Tnk.	30	1,400	Gladstone Transportation Co. (Del.)	New York, N. Y.	90 West Street.
60	Frt.	21	650	Hart-Wood Lumber Co. (Calif.)	San Francisco, Calif.	Drumm Street.
61	Tnk.	39	1,300	Richfield Oil Co. (Calif.)	Los Angeles, Calif.	217 West Seventh Street.
62	Frt.	36	4,000	American-Hawaiian S. S. Co. (N. J.)	New York, N. Y.	10 Bridge Street.
63	Frt.	32	550	Border Line Transportation Co. (Wash.)	Seattle, Wash.	1160 Stuart Building.
64	Tow.	14	900	Mystic S. S. Co. (Mass.), trustee	Boston, Mass.	250 Stuart Street.
65	Frt.	23	500	Charles Nelson Co. (Calif.)	San Francisco, Calif.	230 California Street.
66	Pas.	132	8,500	Matson Navigation Co. (Calif.)	New York, N. Y.	215 Market Street.
67	Frt.	38	5,000	Nautilus S. S. Corporation (N. Y.)	do.	26 Beaver Street.
68	Frt.	21	650	S. S. Freeman	San Francisco, Calif.	1 Drumm Street.
69	Tow.	10	50	Texas Co. (Del.)	Wilmington, Del.	7 West Tenth Street.
70	Pas.	51	4,000	Hudson River Day Line (N. Y.)	New York, N. Y.	Deshrosses Street Pier.
71	Frt.	34	1,200	Mystic S. S. Co. (Mass.), trustee	Boston, Mass.	250 Stuart Street.
72	Frt.	3		S. K. Sullivan	New York, N. Y.	29 Broadway.
73	Tow.	6	1,100	Havemeyers & Elder (N. Y.)	do.	25 Broadway.
74	Pas.	83	4,000	Matson Navigation Co. (Calif.)	San Francisco, Calif.	215 Market Street.
75	Frt.	4		Mystic S. S. Co. (Mass.), trustee	Boston, Mass.	250 Stuart Street.
76	Frt.	4		Emory Sexton	New York, N. Y.	35 South William Street.

Line No.	Official No.	Signal letters	Rig	Name of vessel	Tonnage		Dimensions			When built	Where built
					Gross	Net	Length	Breadth	Depth		
							<i>Fect</i>	<i>Fect</i>	<i>Fect</i>		
1	211888	LDJB	St. s.	HAMPDEN.....	4,725	2,779	309.0	53.1	23.0	1914	Camden, N. J.....
2	211909	LDJF	St. s.	AMOLCO.....	3,101	1,831	317.1	46.0	23.8	1914	Quincy, Mass.....
3	211948	LDJM	St. s.	Cello.....	943	576	202.3	40.2	14.7	1913	St. Helens, Oreg.....
4	212017	LDJS	St. s.	ALVARADO.....	1,994	1,400	215.0	41.5	23.0	1914	Long Beach, Calif.....
5	212020	LDJV	St. s.	P. R. R. No. 155 (steel).....	584	371	107.0	32.2	14.7	1914	Sparrows Point, Md.....
6	212062	LDKF	St. s.	P. R. R. No. 156 (steel).....	584	371	107.0	32.2	14.7	1914	do.....
7	212081	LDKG	Ga. s.	Progress.....	169	115	90.5	21.9	15.4	1914	Seattle, Wash.....
8	212090	LDKH	St. s.	FRANK H. BUCK.....	6,076	3,850	408.8	55.5	31.7	1914	San Francisco, Calif.....
9	212100	LDKI	St. s.	BLACK DIAMOND.....	213	129	97.7	26.6	13.5	1914	Port Richmond, N. Y.....
10	212127	LDKN	Sc. b.	Exeter.....	1,780	1,672	250.0	43.0	29.0	1914	Noank, Conn.....
11	212138	LDKP	Sc. b.	Vale Royal.....	944	922	181.4	40.0	16.4	1914	Wilmington, Del.....
12	212144	LDKR	St. s.	IOWAN.....	6,529	4,011	407.7	53.7	28.1	1914	Sparrows Point, Md.....
13	212156	LDKQ	St. s.	MANCHESTER.....	582	396	109.3	32.2	13.6	1914	Elizabethport, N. J.....
14	212314	LDML	St. s.	OHOAN.....	6,525	4,029	407.7	53.7	28.1	1914	Sparrows Point, Md.....
15	212389	LDMT	St. s.	Pochononas.....	286	147	139.0	21.2	11.5	1914	Millford, Del.....
16	212410	LDMW	Sc. b.	Darien.....	944	922	181.4	40.0	15.4	1914	Wilmington, Del.....
17	212517	LDNQ	St. s.	MALABAR.....	8,374	6,364	458.3	60.0	28.6	1914	Newport News, Va.....
18	212524	LDNR	St. s.	GULFLIGHT.....	5,188	3,202	383.0	51.2	30.1	1914	Camden, N. J.....
19	212549	LDNW	Sc. b.	Albert H. Willis.....	567	487	157.7	31.1	14.2	1914	Phippsburg, Me.....
20	212550	LDPB	Sc. b.	Savannah.....	944	922	181.4	40.0	15.4	1914	Wilmington, Del.....
21	212561	LDPH	St. s.	MEDINA.....	5,426	3,470	397.7	54.3	24.4	1914	Newport News, Va.....
22	212565	LDPJ	St. s.	TIVIVES.....	4,538	2,769	378.8	50.3	29.1	1911	Belfast, Ireland.....
23	212566	LDPK	St. s.	TRINIDADIAN.....	2,450	1,765	205.0	39.0	25.4	1892	Newcastle, England.....
24	212569	LDPL	St. s.	Santa Rosalia.....	5,482	3,440	406.0	52.6	27.7	1911	Port Glasgow, Scotland.....
25	212571	LDPR	St. s.	BANTU.....	4,220	2,655	360.0	47.0	28.3	1901	Wallsend on Tyne, England.....
26	212572	LDPS	St. s.	CROFTON HALL.....	5,378	3,322	405.2	52.1	27.9	1913	Port Glasgow, Scotland.....
27	212573	LDPT	Shp.	ANNIE M. REID.....	2,165	2,079	291.3	42.2	24.0	1892	Glasgow, Scotland.....
28	212786	LDPV	St. s.	SAN FRANCISCO.....	5,102	3,164	405.0	52.0	28.1	1914	Londonderry, Ireland.....
29	212835	LDQB	St. s.	CHARLTON HALL.....	4,853	3,012	400.0	50.0	27.2	1907	Port Glasgow, Scotland.....
30	212693	LDQF	St. s.	HOWICK HALL.....	5,096	3,131	400.8	51.5	27.0	1910	do.....
31	212583	LDQG	St. s.	ZACAPA.....	4,567	2,772	378.9	50.3	29.1	1909	Belfast, Ireland.....
32	212584	LDQH	St. s.	CARTAGO.....	4,611	2,801	378.8	49.8	29.6	1908	do.....
33	212585	LDQJ	St. s.	SIXAOLA.....	4,558	2,765	378.8	50.3	29.1	1911	do.....
34	212592	LDQN	St. s.	LIMON.....	3,266	2,030	330.6	44.5	32.1	1904	do.....
35	212710	LDQT	St. s.	SURINAME.....	3,203	1,883	336.7	41.9	22.7	1908	Amsterdam, Netherlands.....
36	212603	LDQW	St. s.	TURRIALBA.....	4,572	2,808	378.8	50.3	29.1	1909	Belfast, Ireland.....
37	212604	LDRE	St. s.	METAPAN.....	4,588	2,755	379.2	50.3	29.1	1909	do.....
38	212605	LDRC	St. s.	HEREDIA.....	4,611	2,801	378.8	49.8	29.8	1903	do.....
39	212606	LDRE	St. s.	ESPARTA.....	3,304	2,071	330.6	44.6	13.9	1904	do.....
40	212607	LDRI	Sc. b.	Beaufort.....	944	922	181.4	40.0	15.4	1914	Wilmington, Del.....
41	212612	LDRI	St. s.	ABANGAREZ.....	4,572	2,808	378.8	50.3	29.1	1909	Belfast, Ireland.....
42	212646	LDRI	St. s.	COPPENAME.....	3,251	1,938	333.3	42.6	15.9	1903	do.....
43	212628	LDRI	St. s.	C. A. CANFIELD.....	6,156	3,898	405.0	55.5	33.9	1913	Newcastle on Tyne, England.....
44	212632	LDRT	St. s.	PARISMINA.....	4,611	2,801	378.8	49.8	29.6	1908	Belfast, Ireland.....
45	212634	LDRW	St. s.	ATENAS.....	4,572	2,808	378.8	50.3	29.1	1909	do.....
46	212635	LDSB	St. s.	SAN JOSE.....	3,309	2,069	330.0	44.0	13.9	1904	do.....
47	212642	LDSF	St. s.	CALOHIA.....	4,095	2,543	369.3	50.9	30.3	1906	Newcastle, England.....
48	212650	LDSJ	St. s.	SARAMACCA.....	3,212	1,917	336.7	42.0	23.0	1908	Amsterdam, Netherlands.....
49	212648	LDSK	St. s.	NORMAN BRIDGE.....	4,323	2,673	365.4	50.3	29.1	1913	Newcastle on Tyne, England.....
50	212651	LDSM	St. s.	SANTA MARTA.....	4,601	2,811	378.8	50.3	29.1	1909	Belfast, Ireland.....
51	212652	LDSN	St. s.	CARILLO.....	4,536	2,769	378.8	50.3	29.1	1911	do.....
52	212653	LDSP	St. s.	PASTORES.....	7,241	3,843	470.4	55.3	30.8	1912	do.....
53	212654	LDSQ	St. s.	CALAMARES.....	7,233	3,811	470.4	55.3	23.1	1913	do.....
54	212673	LDTF	Sc. b.	TAMPICO.....	1,994	1,673	248.8	40.1	18.1	1900	Havre, France.....
55	212676	LDTI	St. s.	GULFSTREAM.....	5,188	3,202	383.0	51.2	30.1	1914	Camden, N. J.....
56	212683	LDTM	St. s.	EDWARD L. DOHENY.....	5,871	4,326	415.0	54.0	32.7	1913	Walker on Tyne, England.....
57	212697	LDTR	St. s.	HERBERT G. WYLIE.....	4,292	2,579	360.0	50.2	28.7	1912	do.....
58	212716	LDVJ	St. s.	CHARLES E. HARWOOD.....	2,990	1,738	320.0	45.1	26.3	1913	do.....
59	211690	LDVG	St. s.	JOHN R. WILLIAMS.....	396	269	136.7	27.6	14.7	1913	Port Richmond, N. Y.....
60	212719	LDVI	St. s.	H. F. ALEXANDER.....	8,255	4,184	509.5	63.1	21.0	1914	Philadelphia, Pa.....
61	LDVN	St. s.	RESTORER.....	3,179	1,284	358.4	44.0	20.8	1903	Newcastle, England.....
62	212750	LDVR	St. s.	EDWARD PEIRCE.....	4,387	3,228	354.2	40.0	27.4	1914	Newport News, Va.....
63	116763	LDWB	Sc. b.	SOCONY 81.....	1,774	1,402	254.0	40.5	23.0	1897	Buffalo, N. Y.....
64	211035	LDWC	Sc. b.	SOCONY 85.....	2,441	2,042	250.0	43.0	26.0	1913	Lorain, Ohio.....
65	116879	LDWF	Sc. b.	SOCONY 80.....	1,102	909	208.7	38.1	16.0	1899	West Superior, Wis.....
66	209771	LDWG	Sc. b.	SOCONY 88.....	2,005	1,612	250.0	43.1	23.0	1912	Lorain, Ohio.....
67	212850	LDWI	St. s.	SANTA CECILIA.....	5,873	3,636	408.0	55.2	26.8	1913	Port Glasgow, Scotland.....
68	212852	LDWK	St. s.	CACIQUE.....	6,245	3,888	394.2	52.3	26.8	1910	Sunderland, England.....
69	213023	LDWQ	Shp.	DUNSYRE.....	2,140	2,014	277.8	41.8	24.4	1891	Port Glasgow, Scotland.....
70	212826	LFBN	St. s.	HENRY M. FLAGLER.....	2,699	878	336.7	50.0	18.7	1914	Philadelphia, Pa.....
71	212833	LFBP	St. s.	PRINCETON.....	5,081	3,049	385.8	52.4	28.5	1912	Kiel, Germany.....

Line No.	Service	Crew	Horse-power	Name of owner	Home port	Address of owner
1	Frt.	32	2,100	Coastwise Transportation Corporation (Me.)	Portland, Me.	231 St. John Street.
2	Tnk.	33	1,660	Steamship Anolco Corporation (Del.)	Boston, Mass.	175 Milk Street.
3	Pas.	30	800	Charles R. McCormick Lumber Co. (Del.)	San Francisco, Calif.	215 Market Street.
4	Frt.	25	1,000	Moore Mill & Lumber Co. (Oreg.)	do.	63 Post Street.
5	Frt.	7	344	Pennsylvania R. R. Co. (Pa.)	New York, N. Y.	Thirty-third Street and Seventh Avenue.
6	Frt.	7	344	do.	do.	Do.
7	Fsh.	20	5140	Northern Fisheries (Inc.) (Wash.)	Seattle, Wash.	Anacortes, Wash.
8	Tnk.	40	2,600	Associated Oil Co. (Calif.)	San Francisco, Calif.	79 New Montgomery Street.
9	Frt.	7	250	Lehigh Valley R. R. Co. (N. J.)	New York, N. Y.	143 Liberty Street.
10	Frt.	6		Reading Co. (Pa.)	Philadelphia, Pa.	Reading Terminal.
11	Frt.	3		Emory Sexton	New York, N. Y.	35 South William Street
12	Frt.	36	4,000	American-Hawaiian S. S. Co. (N. J.)	do.	10 Bridge Street.
13	Frt.	6	750	Lehigh Valley R. R. Co. (N. J.)	do.	143 Liberty Street.
14	Frt.	6	4,000	American-Hawaiian S. S. Co. (N. J.)	do.	10 Bridge Street.
15	Frt.	29	600	Eubank Tankard Co. (Va.)	Reedville, Va.	Kilmarnock, Va.
16	Frt.	3		S. K. Sullivan	New York, N. Y.	29 Broadway.
17	Tnk.	46	2,800	Malabar S. S. Co. (Del.)	Wilmington, Del.	Care United States Corporation Co.
18	Tnk.	38	2,000	Gulf Refining Co. (Tex.)	Port Arthur, Tex.	West Port Arthur, Tex.
19	Frt.	8		George D. Rogers	Boston, Mass.	110 State Street.
20	Frt.	4		Emory Sexton	New York, N. Y.	35 South William Street.
21	Frt.	44	1,400	Mallory S. S. Co. (Ma.)	do.	Pier 38, North River.
22	Pas.	105	3,650	United Fruit S. S. Corporation (Del.)	do.	17 Battery Place.
23	Tnk.	26	975	Gulf Refining Co. (Tex.)	Port Arthur, Tex.	West Port Arthur, Tex.
24	Frt.	47	2,700	U. S. Steel Products Co. (N. J.)	New York, N. Y.	30 Church Street.
25	Frt.	38	2,700	do.	do.	Do.
26	Pas.	50	3,000	do.	do.	Do.
27	Frt.	26		Rolph Navigation & Coal Co. (Calif.)	San Francisco, Calif.	60 California Street.
28	Frt.	49	2,700	United States Steel Products Co. (N. J.)	New York, N. Y.	30 Church Street.
29	Frt.	40	2,200	do.	do.	Do.
30	Frt.	44	2,300	United States Steel Products Co. (N. J.)	do.	Do.
31	Pas.	102	3,650	United Fruit S. S. Corporation (Del.)	do.	17 Battery Place.
32	Pas.	78	3,000	do.	do.	Do.
33	Pas.	82	3,650	do.	do.	Do.
34	Frt.	53	2,750	do.	do.	Do.
35	Pas.	66	503	do.	do.	Do.
36	Pas.	90	3,650	do.	do.	Do.
37	Frt.	92	3,600	do.	do.	Do.
38	Frt.	92	3,650	do.	do.	Do.
39	Frt.	48	2,750	do.	do.	Do.
40	Frt.	3		Emory Sexton	do.	35 South William Street.
41	Pas.	92	3,650	United Fruit S. S. Corporation (Del.)	do.	17 Battery Place.
42	Pas.	71	2,500	do.	do.	Do.
43	Tnk.	39	2,650	Pan-American Petroleum & Transport Co. (Del.)	Los Angeles, Calif.	714 West Tenth Street.
44	Pas.	92	3,650	United Fruit S. S. Corporation (Del.)	New York, N. Y.	17 Battery Place.
45	Pas.	92	3,600	do.	do.	Do.
46	Frt.	53	2,750	do.	do.	Do.
47	Tnk.	33	1,800	Standard Fruit & Steamship Co. (Del.)	New Orleans, La.	Union Indemnity Building.
48	Pas.	67	503	United Fruit S. S. Corporation (Del.)	New York, N. Y.	17 Battery Place.
49	Tnk.	37	1,800	Pan-American Petroleum & Transport Co. (Del.)	Los Angeles, Calif.	1015 Security Building.
50	Pas.	104	3,650	United Fruit S. S. Corporation (Del.)	New York, N. Y.	17 Battery Place.
51	Pas.	91	3,650	do.	do.	Do.
52	Pas.	150	6,500	do.	do.	Do.
53	Pas.	154	6,500	do.	do.	Do.
54	Tnk.	13		Texas Co. (Del.)	Wilmington, Del.	7 West Tenth Street.
55	Tnk.	29	2,500	Gulf Refining Co. (Tex.)	Port Arthur, Tex.	West Port Arthur, Tex.
56	Tnk.	35	3,000	Pan-American Petroleum & Transport Co. (Del.)	Los Angeles, Calif.	714 West Tenth Street.
57	Tnk.	31	2,000	do.	do.	Do.
58	Tnk.	34	1,000	do.	do.	Do.
59	Tow.	22	200	Great Lakes Dredge & Dock Co. (N. J.)	New York, N. Y.	17 Battery Place.
60	Pas.	240	25,000	Pacific S. S. Co. (Me.)	Tacoma, Wash.	Arthur Rust Building.
61	Cbl.			Commercial Pacific Cable Co. (N. Y.)	New York, N. Y.	253 Broadway.
62	Frt.	40	1,700	Mystic Steamship Co. (Mass.), trustees	Boston, Mass.	250 Stuart Street.
63	Tnk.	9		Standard Transportation Co. (Del.)	New York, N. Y.	26 Broadway.
64	Tnk.	10		do.	do.	Do.
65	Tnk.	10		do.	do.	Do.
66	Tnk.	9		do.	do.	Do.
67	Pas.	54	3,000	Grace Steamship Co. (Del.)	do.	7 Hanover Square.
68	Frt.	41	2,100	do.	do.	Do.
69	Frt.	26		James Botts	do.	Do.
70	Frt.	40	2,700	Florida East Coast Car Ferry Co. (S. Dak.)	do.	120 Broadway.
71	Tnk.	29	1,500	Standard Shipping Co. (Del.)	Wilmington, Del.	7 West Tenth Street.

Merchant Vessels

Line No.	Official No.	Signal letters	Rtg	Name of vessel	Tonnage		Dimensions			When built	Where built
					Gross	Net	Length	Breadth	Depth		
1	212892	LFCK	St. s.	CHINCHA	6,348	3,983	403.0	52.3	26.8	1912	Sunderland, England.
2	213095	LFGR	St. s.	Olympic	5,335	3,352	370.0	50.1	32.4	1907	Sough Shields, Eng-land.
3	212913	LFDC	St. s.	PIONEER	5,075	3,026	385.7	52.4	28.5	1913	Kiel, Germany
4	212916	LFDH	St. s.	POLARINE	4,046	2,389	354.6	50.0	26.7	1914	Geestemunde, Ger- many.
5	213157	LFDJ	St. s.	MATINICOCK	6,769	4,159	450.1	60.0	28.8	1913	Dietrichsdorf, Germany
6	212919	LFDK	St. s.	CAMAQUEY	3,462	2,162	358.0	45.0	24.2	1903	West Hartlepool, Eng-land.
7	212930	LFDT	St. s.	ANTILLA	3,432	2,143	358.4	45.0	24.2	1904	do.
8	212946	LFDB	St. s.	COMERIO	3,349	2,043	350.1	46.5	22.4	1910	do.
9	81188	LFDD	St. s.	Westport	211	154	124.0	31.2	9.5	1888	San Francisco, Calif.
10	212949	LFQH	Se. b.	BELMONT	1,491	1,370	236.4	38.1	21.8	1891	Port Glasgow, Scotland
11	212964	LFQJ	St. s.	ARDMORE	7,035	4,390	419.5	59.0	20.9	1913	Rostock, Germany
12	212954	LFQK	St. s.	MUSKOGEE	7,034	4,435	450.0	57.9	31.2	1913	Danzig, Germany
13	213700	LFQV	Shp.	GOLDEN GATE	2,332	2,161	203.3	42.8	24.5	1888	Whitehaven, England
14	212994	LFQW	St. s.	J. A. MOFFETT	6,521	4,012	419.4	51.2	31.6	1915	San Francisco, Calif.
15	213092	LFHS	St. s.	Wapama	951	584	201.8	40.2	14.3	1915	St. Helens, Oreg.
16	213099	LFHY	St. s.	GULFCAST	5,188	3,202	383.0	51.2	30.1	1915	Camden, N. J.
17	213154	LFJH	St. s.	STANDARD	9,724	6,133	523.8	68.6	31.7	1914	Kiel, Germany
18	213201	LFJQ	St. s.	SAN MATEO	3,223	1,873	315.2	41.2	28.8	1915	Belfast, Ireland
19	213369	LFKR	St. s.	GLENPOOL	7,256	3,165	401.2	63.1	29.9	1912	Kiel, Germany
20	213885	LFKT	St. s.	MARIANA	3,169	1,920	335.0	40.8	22.7	1915	Newport News, Va.
21	213435	LFKW	Se. b.	Wollaston	1,378	1,214	230.9	38.2	19.5	1915	Bath, Me.
22	213472	LFMD	St. s.	EDITH	3,882	2,121	327.2	46.2	22.9	1915	Sparrows Point, Md.
23	213479	LFMG	St. s.	WALTER D. NOYES	4,378	3,114	351.2	49.0	27.4	1915	Newport News, Va.
24	207300	LFMP	St. s.	ARLINGTON	2,431	1,431	241.0	43.2	27.2	1910	Wyandotte, Mich.
25	207301	LFMQ	St. s.	BRANDON	2,431	1,431	241.0	43.0	27.2	1910	do.
26	150052	LFMT	St. s.	MACOM	235	117	135.3	23.0	10.1	1894	Sparrows Point, Md.
27	213571	LFNP	St. s.	Mukillee	1,230	690	204.7	41.8	14.8	1915	Raymond, Wash.
28	213593	LFNS	Se. b.	Wilmington	1,371	1,257	228.7	40.0	16.0	1915	Wilmington, Del.
29	213624	LFPD	St. s.	OAKY L. ALEXANDER	5,284	3,325	368.6	55.2	30.5	1915	Camden, N. J.
30	213670	LFPM	St. s.	PLYMOUTH	5,260	3,354	368.6	55.2	30.5	1915	do.
31	213708	LFPR	Se. b.	Atlantle	1,990	1,680	264.1	44.2	20.5	1915	Bath, Me.
32	213727	LFQB	Se. b.	COASTWISE	1,432	1,328	226.1	35.3	21.5	1892	Maryport, England.
33	213740	LFQD	St. s.	STEPHEN R. JONES	4,357	3,112	354.2	49.0	27.4	1915	Newport News, Va.
34	213743	LFQE	St. s.	EDNA	1,815	1,090	267.0	37.4	19.8	1903	Bergen, Norway
35	213730	LFQH	St. s.	INCA	1,414	918	246.0	38.4	15.5	1915	Ecorse, Mich.
36	213741	LFQJ	Se. b.	Montank	1,371	1,257	228.7	40.0	16.0	1915	Wilmington, Del.
37	213751	LFQK	St. s.	C. E. Graham	268	182	99.6	28.2	13.4	1915	Grassy Point, N. Y.
38	213769	LFQS	St. s.	PACIFIC	6,034	4,380	399.7	56.2	30.5	1915	San Francisco, Calif.
39	213803	LFRR	St. s.	JONANCY	3,289	1,980	318.5	49.4	24.2	1915	Camden, N. J.
40	213814	LFRI	St. s.	MUNAMAR	3,410	2,120	353.0	47.5	24.9	1915	Sparrows Point, Md.
41	213833	LFRI	St. s.	CLARE	3,372	2,139	327.2	46.2	22.9	1915	do.
42	213834	LFRR	St. s.	BYLAIL	3,289	1,930	318.5	49.5	24.2	1910	Camden, N. J.
43	213815	LFRN	St. s.	AMERICAN	6,213	3,771	401.6	53.9	26.2	1916	Philadelphia, Pa.
44	213859	LFRR	St. s.	BRISTOL	3,922	2,454	359.5	49.2	25.6	1916	Camden, N. J.
45	213861	LFRS	St. s.	EURANA	5,688	3,516	399.7	56.2	30.5	1916	San Francisco, Calif.
46	213863	LFRT	St. s.	MARINA	1,151	759	207.3	33.0	18.0	1887	Philadelphia, Pa.
47	203123	LFRV	St. s.	ADMIRAL SERRÉE	2,446	1,860	242.0	43.0	26.5	1906	Cleveland, Ohio.
48	213878	LFSD	St. s.	TEXAS	6,480	4,039	416.8	63.1	31.1	1916	Quincy, Mass.
49	213981	LFSG	St. s.	MAGNOLIA	182	124	94.7	24.6	12.0	1916	Port Richmond, N. Y.
50	214325	LFSS	St. s.	VENEZUELA	5,641	3,443	380.0	48.7	32.5	1915	Amsterdam, Nether-lands.
51	214600	LFSP	St. s.	COLOMBIA	5,643	3,448	280.0	48.7	32.5	1915	Flushing, Holland
52	214368	LFSS	St. s.	ECUADOR	5,544	3,435	380.6	48.7	24.7	1915	do.
53	213809	LFST	St. s.	CHARLES PRATT	8,982	5,044	500.0	68.0	27.0	1916	Newport News, Va.
54	213900	LFST	St. s.	LA BREA	6,665	4,157	435.0	56.2	33.7	1916	San Francisco, Calif.
55	209400	LFTH	St. s.	ISTROUMA	435	296	149.7	28.1	15.2	1902	Shooters Island, N. Y.
56	213937	LFTH	St. s.	NEW YORK	6,493	4,037	416.8	60.1	31.1	1916	Quincy, Mass.
57	213962	LFTH	St. s.	LOS ANGELES	6,752	4,205	435.0	60.0	33.7	1916	San Francisco, Calif.
58	213988	LFVS	St. s.	MARGARET	3,352	2,125	327.2	46.2	22.9	1916	Sparrows Point, Md.
59	214008	LFWC	Sch.	City of Portland	1,806	1,660	276.0	48.3	19.1	1916	Sauvies Island, Oreg.
60	214010	LFWN	St. s.	EDGAR F. LUCKENBACH	8,014	5,138	425.0	57.3	20.4	1916	Newport News, Va.
61	214012	LFWR	St. s.	MUNPLACE	3,235	2,013	327.2	46.2	22.9	1916	Sparrows Point, Md.
62	214066	LOBH	St. s.	H. H. ROGERS	8,807	5,488	500.0	68.0	27.0	1916	Newport News, Va.
63	214074	LOBJ	St. s.	MUNALHO	4,281	3,185	359.7	49.2	26.9	1916	do.
64	214087	LOBN	St. s.	MUNOMO	2,918	1,855	327.2	46.2	22.9	1916	Sparrows Point, Md.
65	214090	LOBP	Ol. s.	BACOL	1,696	1,185	248.0	42.5	17.3	1912	Newcastle, England
66	214109	LOBQ	St. s.	J. B. JOHN	2,172	1,401	250.0	43.0	22.0	1909	Wallsend, England
67	96261	LOBY	St. s.	HARVEY H. BROWN	2,673	1,874	351.1	40.8	21.6	1894	Wyandotte, Mich.
68	110555	LOCB	St. s.	HALL	2,864	2,164	343.0	43.2	21.6	1893	do.
69	214101	LOCC	St. s.	OSCAR D. BENNETT	4,710	3,587	391.8	51.3	28.8	1916	Wilmington, Del.
70	214173	LOCM	St. s.	ACME	6,878	1,394	435.0	60.0	28.8	1916	San Francisco, Calif.
71	214190	LOCC	St. s.	CITIES SERVICE FUEL	5,343	3,296	389.0	54.7	29.3	1916	Quincy, Mass.
72	214199	LOCC	St. s.	STANDARD ARROW	7,794	4,800	467.6	62.7	32.0	1916	Camden, N. J.

Merchant Vessels

Line No.	Service	Crew	Horse-power	Name of owner	Home port	Address of owner
1	Fr't.	37	2,500	American South Afrlean Line (N. Y.)	New York, N. Y.	39 Cortlandt Street.
2	Tnk.	31	1,600	Olympic Steamship Co. (Wash.)	Seattle, Wash.	1519 Railroad Avenue South.
3	Tnk.	34	1,500	Standard Shipping Co. (Del.)	Wilmington, Del.	7 West Tenth Street.
4	Tnk.	34	1,500	do	do	Do.
5	Tnk.	36	2,400	Matinlock S. S. Co. (Del.)	do	Dover, Del.
6	Fr't.	42	1,850	New York & Cuba Mail S. S. Co. (Me.)	New York, N. Y.	Foot Wall Street.
7	Fr't.	36	1,600	do	do	Do.
8	Fr't.	35	1,500	do	do	Do.
9	Fr't.	17	150	Hobbs Wall & Co. (Calif.)	San Francisco, Calif.	1 Drumm Street.
10	Fr't.	4		Gulf Bargo & Towing Co. (La.)	New Orleans, La.	Olo and Magnolia Streets.
11	Tnk.	30	2,400	Ardmore Steamship Co. (Del.)	Wilmington, Del.	1518 Diamond Street.
12	Tnk.	35	2,600	Muskogee Steamship Co. (Del.)	do	Dover, Del.
13	Fr't.	25		Rolph Navigation & Coal Co. (Calif.)	San Francisco, Calif.	60 California Street.
14	Tnk.	42	3,700	Standard Oil Co. of California (Calif.)	do	Standard Oil Building.
15	Fr't.	32	825	Charles R. McCormick S. S. Co. (Calif.)	do	215 Market Street.
16	Tnk.	38	2,025	Gulf Refining Co. (Tex.)	Port Arthur, Tex.	West Port Arthur, Tex.
17	Tnk.	44	3,000	Standard Shipping Co. (Del.)	Wilmington, Del.	7 West Tenth Street.
18	Fr't.	46	2,500	United Fruit S. S. Corporation (N. Y.)	New York, N. Y.	17 Battery Place.
19	Tnk.	41	2,500	Standard Shipping Co. (Del.)	Wilmington, Del.	7 West Tenth Street.
20	Fr't.	34	1,500	New York & Porto Rico S. S. Co. (Me.)	New York, N. Y.	25 Broadway.
21	Fr't.	4		Staples Coal Co. (Mass.)	Fall River, Mass.	Taunton, Mass.
22	Fr't.	34	1,500	A. H. Bull S. S. Co. (N. J.)	New York, N. Y.	40 West Street.
23	Fr't.	37	1,770	Mystlo Steamship Co. (Mass.)	Boston, Mass.	250 Stuart Street.
24	Fr't.	25	1,400	do	do	Do.
25	Fr't.	28	1,400	Rutland-Lake Michigan Transit Co. (Del.)	Chicago, Ill.	208 South La Salle Street.
26	Pol.	13	550	City of New York	New York, N. Y.	City Hall.
27	Fr't.	20	850	Charles Nelson Co. (Calif.)	San Francisco, Calif.	230 California Street.
28	Fr't.	3		P. Dougherty Co. (Md.)	Baltimore, Md.	Hearst Tower Building.
29	Fr't.	36	2,200	Pocahontas S. S. Co. (Del.)	Wilmington, Del.	Du Pont Building.
30	Fr't.	36	2,500	Plymouth S. S. Co. (Mass.)	Boston, Mass.	70 Kilby Street.
31	Fr't.	4		Staples Coal Co. (Mass.)	Fall River, Mass.	Taunton, Mass.
32	Fr't.	5		Sipsey Bargo & Towing Co. (La.)	New Orleans, La.	Pero Marquette Building.
33	Fr't.	37	1,700	Mystle Steamship Co. (Mass.), trustee	Boston, Mass.	250 Stuart Street.
34	Fr't.	29	900	Sutton & Christenson (Calif.)	San Francisco, Calif.	310 Sansome Street.
35	Fr't.	27	1,000	General Transit Co. (Ohio)	Cleveland, Ohio.	Union Trust Building.
36	Fr't.	3		P. Dougherty Co. (Md.)	Baltimore, Md.	Hearst Tower Building.
37	Tow.	15	700	Chesapeake & Ohio Ry. Co. (Va.)	Newport News, Va.	C. & O. Building.
38	Fr't.	40	2,600	Argonaut S. S. Co. (N. Y.)	New York, N. Y.	86 Beaver Street.
39	Fr't.	32	1,800	Pocahontas Fuel Co. (Del.)	Wilmington, Del.	Du Pont Building.
40	Pas.	65	3,500	Munamar S. S. Co. (N. Y.)	New York, N. Y.	86 Beaver Street.
41	Fr't.	30	1,500	A. H. Bull S. S. Co. (N. J.)	do	40 West Street.
42	Fr't.	31	1,400	Pocahontas S. S. Co. (Del.)	Wilmington, Del.	Du Pont Building.
43	Pas.	39	3,500	American-Hawaiian Steamship Co. (N. J.)	New York, N. Y.	10 Bridge Street.
44	Fr't.	35	2,000	Coastwise Transportation Corporation (Me.)	Portland, Me.	281 St. Johns Street.
45	Fr't.	36	2,500	Plant Steamship Corporation (Del.)	New York, N. Y.	39 Cortlandt Street.
46	Pas.	38	1,200	Robert Collyer	do	104 Java Street, (B.).
47	Fr't.	27	1,200	Pacific Steamship Co. (Me.)	Seattle, Wash.	1519 Railroad Avenue South.
48	Tnk.	34	3,000	Texas Co. (Del.)	Wilmington, Del.	7 West Tenth Street.
49	Tow.	13	750	Magnolia Petroleum Co. (Tex.)	Port Arthur, Tex.	Beaumont, Tex.
50	Pas.	128	3,350	Panama Mail S. S. Co. (Del.)	San Francisco, Calif.	2 Pine Street.
51	Pas.	128	3,350	do	do	Do.
52	Pas.	123	3,350	do	do	Do.
53	Tnk.	40	3,200	Standard Shipping Co. (Del.)	Wilmington, Del.	7 West Tenth Street.
54	Tnk.	38	2,500	Union Oil Co. of California (Calif.)	Los Angeles, Calif.	Union Oil Building.
55	Tow.	12	2,312	Standard Oil Co. (La.)	Baton Rouge, La.	Box 629.
56	Tnk.	34	2,000	Texas Co. (Del.)	Wilmington, Del.	7 West Tenth Street.
57	Tnk.	39	2,600	Union Oil Co. (Calif.)	Los Angeles, Calif.	Union Oil Building.
58	Fr't.	28	1,500	A. H. Bull S. S. Co. (N. J.)	New York, N. Y.	40 West Street.
59	Fr't.	11		Pendleton Brothers (Me.)	do	15 Moore Street.
60	Fr't.	38	3,500	Luckenbach Co. (Del.)	do	44 Whitehall Street.
61	Fr't.	32	2,100	Munson S. S. Line (N. Y.)	do	67 Wall Street.
62	Tnk.	48	3,000	Standard Shipping Co. (Del.)	Wilmington, Del.	7 West Tenth Street.
63	Fr't.	34	1,700	Munson S. S. Line (N. Y.)	New York, N. Y.	67 Wall Street.
64	Fr't.	30	2,500	do	do	Do.
65	Tnk.	20	1,000	Mount Hope S. S. Co. (Del.)	Wilmington, Del.	Tenth and Market Streets.
66	Fr't.	24	1,200	Petoskey Transportation Co. (Del.)	Chicago, Ill.	Michigan City, Ind.
67	Fr't.	26	1,450	Castner, Curran & Bullitt (Del.)	Boston, Mass.	131 State Street.
68	Fr't.	21	1,150	Head-Hall Transportation Co. (Mass.)	do	114 State Street.
69	Tnk.	38	2,800	Pan-American Petroleum & Transport Co. (Del.)	Los Angeles, Calif.	1015 Security Building.
70	Tnk.	38	3,000	Standard Transportation Co. (Del.)	New York, N. Y.	26 Broadway.
71	Tnk.	34	2,200	Cities Service Transportation Co. (Del.)	do	60 Wall Street.
72	Tnk.	39	3,200	Standard Transportation Co. (Del.)	do	26 Broadway.

Merchant Vessels

Line No.	Official No.	Signal letters	Rtg	Name of vessel	Tonnage		Dimensions			When built	Where built
					Gross	Net	Length	Breadth	Depth		
1	214209	LGCS	Sc. b.	Delaware.....	1,371	1,257	228.7	40.0	16.0	1916	Wilmington, Del.....
2	214217	LQDB	Ol. s.	ADMIRAL PEARY.....	1,951	1,144	252.0	43.7	21.2	1916	Toledo, Ohio.....
3	100589	LGDH	St. s.	Inland.....	1,888	1,098	248.0	42.0	21.5	1894	Cleveland, Ohio.....
4	214265	LQDP	St. s.	RESOLUTE.....	453	210	135.0	30.0	16.0	1916	Ashtabula, Ohio.....
5	214266	LQDQ	St. s.	Daisy Matthews.....	943	513	204.8	42.1	14.2	1916	Hoquiam, Wash.....
6	127611	LGF B	St. s.	USONA.....	1,310	745	212.0	40.2	12.2	1902	Toledo, Ohio.....
7	214311	LQFK	St. s.	J. M. DANZIGER.....	6,093	3,784	430.0	58.2	33.3	1916	Philadelphia, Pa.....
8	214322	LQFP	St. s.	Oregon.....	989	628	260.1	41.0	14.7	1916	Aberdeen, Wash.....
9	214337	LQFS	Sch.	James M. W. Hall.....	572	491	157.7	34.6	14.2	1916	Phippsburg, Me.....
10	214353	LGH C	St. s.	D. G. SCOTFIELD.....	7,074	4,323	439.5	58.0	31.2	1916	San Francisco, Calif.....
11	215795	LGH D	St. s.	SEVERANCE.....	4,993	3,653	360.0	53.0	24.9	1909	Stockton, England.....
12	214382	LGH K	St. s.	CORNELIA.....	3,129	1,944	327.7	46.7	23.5	1916	Sparrows Point, Md.....
13	214391	LGH R	Ol. s.	Sierra.....	1,121	700	210.6	42.5	14.8	1916	Hoquiam, Wash.....
14	92769	LGH S	St. s.	BULLINGTON.....	2,029	1,227	238.0	42.2	22.2	1897	South Chicago, Ill.....
15	116762	LGH T	St. s.	BENNINGTON.....	2,029	1,221	238.0	42.2	22.2	1897	do.....
16	214411	LQJK	Ol. s.	LOS ALAMOS.....	3,262	2,002	292.3	47.2	28.1	1910	Baltimore, Md.....
17	214419	LQJM	St. s.	PAULSBORO.....	6,698	4,171	435.0	56.0	33.4	1916	San Francisco, Calif.....
18	214458	LQJQ	St. s.	HENRY R. MALLORY.....	6,063	4,519	424.3	54.5	22.3	1916	Newport News, Va.....
19	214450	LQJR	St. s.	ATLAS.....	7,058	4,368	420.0	58.2	33.3	1916	Philadelphia, Pa.....
20	214467	LQJT	St. s.	MUSKIE.....	3,378	2,106	333.6	48.2	25.1	1916	Sparrows Point, Md.....
21	214472	LQJV	St. s.	COMBER.....	302	97	135.0	22.8	13.4	1916	Manitowoc, Wis.....
22	214479	LQJW	Sc. b.	Baltimore.....	1,307	1,242	229.7	40.1	16.1	1916	Baltimore, Md.....
23	214481	LQKB	St. s.	LEVISA.....	2,118	1,250	251.0	43.8	18.2	1916	Wyandotte, Mich.....
24	214491	LQKH	Ol. s.	DAWNLITE.....	1,976	1,601	252.0	43.7	21.2	1916	Toledo, Ohio.....
25	214492	LQKJ	St. s.	ASTRAL.....	7,541	4,574	439.5	58.0	33.0	1916	San Francisco, Calif.....
26	214493	LQKN	St. s.	JOSEPH R. PARROTT.....	2,406	1,114	336.7	50.0	18.5	1916	Philadelphia, Pa.....
27	214500	LQKN	St. s.	Stanwood.....	1,129	627	206.0	42.0	16.5	1916	North Bend, Ore.....
28	214503	LQKP	St. s.	HELEN.....	2,128	1,944	327.7	46.7	23.5	1916	Sparrows Point, Md.....
29	214512	LQKR	St. s.	Santium.....	946	543	209.8	42.0	14.0	1916	Fairhaven, Calif.....
30	214518	LQKS	Sc. b.	SOCONY 82.....	2,320	2,070	250.0	43.0	26.0	1916	Cleveland, Ohio.....
31	214536	LQKV	St. s.	TIDE.....	303	97	135.0	22.8	13.4	1916	Manitowoc, Wis.....
32	214537	LQKW	St. s.	WHITE CAP.....	303	97	135.0	22.8	13.4	1916	do.....
33	214542	LQMF	Sc. b.	ORLEANS.....	1,602	1,326	244.1	41.0	19.7	1916	Bath, Me.....
34	214551	LQMJ	St. s.	MANA.....	2,081	1,283	251.0	43.6	18.2	1916	Chicago, Ill.....
35	214557	LQMK	Ol. s.	SUNLITE.....	1,976	1,601	252.0	43.7	21.9	1916	Toledo, Ohio.....
36	214559	LQMN	St. s.	CAUTO.....	3,570	2,160	351.0	47.9	21.7	1916	Seattle, Wash.....
37	214560	LQMP	St. s.	EDWARD LUCKENBACH.....	7,916	5,087	436.6	57.2	28.0	1916	Quincy, Mass.....
38	214564	LQMV	St. s.	NORFOLK.....	2,453	1,759	253.0	43.5	21.5	1916	Ecorse, Mich.....
39	214565	LQMW	St. s.	PHILADELPHIA.....	2,453	1,759	253.0	43.5	21.5	1916	do.....
40	214568	LQNB	Ol. s.	DAYLITE.....	1,976	1,601	252.0	43.7	21.9	1916	Toledo, Ohio.....
41	214581	LQNF	St. s.	ROYAL ARROW.....	7,791	4,890	467.6	62.7	32.0	1916	Camden, N. J.....
42	214583	LQNH	St. s.	WILLIAM A. MCKENNEY.....	5,835	3,654	395.0	55.1	31.0	1916	Newport News, Va.....
43	214587	LQNK	St. s.	GEORGEANNA WEEMS.....	2,688	1,556	242.2	39.0	18.0	1916	Wilmington, Del.....
44	214915	LQNV	St. s.	H. C. FOLGER.....	7,086	4,389	435.0	56.0	32.0	1916	San Francisco, Calif.....
45	214927	LQPB	St. s.	Phbo.....	994	563	205.0	41.4	14.8	1916	Aberdeen, Wash.....
46	214668	LQPS	St. s.	PANUCCO.....	3,570	2,151	351.0	47.9	24.7	1917	Seattle, Wash.....
47	214669	LQPT	St. s.	ISAAC T. MANN.....	5,266	3,354	368.6	55.2	30.5	1917	Camden, N. J.....
48	214677	LQPW	St. s.	JULIA LUCKENBACH.....	7,906	5,080	436.6	57.2	28.0	1917	do.....
49	214684	LQPF	St. s.	WM. G. WARDEN.....	9,114	5,080	500.0	68.2	27.0	1917	Newport News, Va.....
50	214685	LQQH	Sch.	Herdie.....	1,220	1,124	169.8	42.3	19.6	1917	Chelsea, Mass.....
51	214687	LQQJ	Sc. b.	Maryland.....	1,371	1,257	228.7	40.0	16.0	1917	Wilmington, Del.....
52	214694	LQQM	St. s.	Hillsborough.....	328	223	105.9	30.8	11.8	1916	West New Brighton, N. Y.....
53	214715	LQQS	St. s.	ALBERT HILL.....	7,115	4,403	435.0	56.0	32.0	1917	San Francisco, Calif.....
54	214716	LQQT	St. s.	Port Angeles.....	1,358	760	233.2	42.3	15.8	1916	North Bend, Ore.....
55	214725	LQRB	St. s.	OREGONIAN.....	6,275	3,829	404.6	53.9	26.2	1917	Philadelphia, Pa.....
56	214726	LQRC	St. s.	FELIX TAUSSIG.....	5,856	3,662	395.0	55.1	31.0	1917	Newport News, Va.....
57	214711	LGRK	Ol. s.	Astoria.....	1,611	1,275	229.4	44.0	18.8	1917	Astoria, Ore.....
58	214750	LGR T	Ol. s.	Heston.....	346	227	111.0	26.6	16.8	1917	Portland, Ore.....
59	214757	LGRW	St. s.	Phyllis.....	1,266	605	215.3	42.8	17.1	1917	Aberdeen, Wash.....
60	214785	LQSD	Sc. b.	Triro.....	1,631	1,473	245.5	41.2	19.9	1917	Bath, Me.....
61	76573	LQSH	St. s.	John Mullen.....	1,618	1,312	243.3	37.0	19.4	1885	Cleveland, Ohio.....
62	214816	LQSP	St. s.	James McGee.....	9,551	5,920	499.1	68.2	28.0	1917	Sparrows Point, Md.....
63	214827	LGSV	St. s.	GULEMAID.....	5,225	3,248	291.1	52.2	30.2	1917	Camden, N. J.....
64	214848	LQTD	St. s.	BEATRICE.....	3,450	2,188	327.2	46.2	22.9	1917	Sparrows Point, Md.....
65	214861	LQTH	St. s.	MAUI.....	9,801	6,004	484.0	58.0	31.5	1917	San Francisco, Calif.....
66	214873	LQTP	St. s.	F. Q. BARSTOW.....	9,003	7,800	500.0	68.2	27.0	1917	Newport News, Va.....
67	214849	LQTR	St. s.	Redwood.....	1,793	1,045	226.4	41.8	23.1	1917	Bellingham, Wash.....
68	215093	LQVD	Shp.	James Polph.....	2,108	1,927	277.2	42.4	21.1	1884	Liverpool, England.....
69	214901	LQVF	St. s.	MONTANAN.....	6,275	3,833	404.6	53.9	26.2	1917	Philadelphia, Pa.....
70	214916	LQVM	St. s.	MUNDETA.....	4,716	2,955	370.0	53.2	27.0	1917	Newport News, Va.....
71	214921	LQVP	St. s.	EAGLE.....	6,003	3,715	410.0	56.0	29.0	1917	San Francisco, Calif.....
72	77489	LQWB	St. s.	Warrior.....	312	233	153.0	28.5	11.4	1901	Tomkins Cove, N. Y.....
73	120718	LQWJ	St. s.	Rowe.....	476	394	142.8	30.0	10.6	1888	Manitowoc, Wis.....
74	214934	LQWP	St. s.	R. W. STEWART.....	7,530	4,596	467.6	62.7	32.0	1917	Camden, N. J.....

Merchant Vessels

Line No.	Service	Crew	Horse-power	Name of owner	Home port	Address of owner
1	Frt.	3		P. Dougherty Co. (Md.)	Baltimore, Md.	Hearst Tower Building.
2	Frt.	26	b 1,000	Pacific S. S. Co. (Me.)	Seattle, Wash.	1519 Railroad Avenue South.
3	Frt.	24	1,450	Iriquois S. S. Corporation (N. Y.)	Buffalo, N. Y.	Chamber of Commerce Building.
4	Wrk.	19	900	Merritt & Chapman Co. (W. Va.)	New York, N. Y.	17 Battery Place.
5	Frt.	20	650	S. S. Freeman	San Francisco, Calif.	1 Drumm Street.
6	Frt.	23	600	F. B. Gleason Coal Co. (Mich.)	Detroit, Mich.	28 Campau Building.
7	Tnk.	39	2,800	Pan-American Petroleum & Transport Co. (Del.)	Los Angeles, Calif.	714 West Tenth Street.
8	Frt.	21	550	Wilson Bros. & Co. (Nev.)	San Francisco, Calif.	Russ Building.
9	Frt.	7		Henry M. Wilkie	New York, N. Y.	Grasmere, N. Y.
10	Tnk.	40	3,300	Standard Oil Co. of California (Calif.)	San Francisco, Calif.	Standard Oil Building.
11	Frt.	44	1,800	Union Sulphur Co. (N. J.)	New York, N. Y.	33 Rector Street.
12	Frt.	23	2,500	A. H. Bull Steamship Co. (N. J.)	do	40 West Street.
13	Frt.	22	b 640	Arctic Transport Co. (N. J.)	Nome, Alaska.	Colman Building, Seattle, Wash.
14	Frt.	25	700	Rutland-Lake Michigan Transit Co. (Del.)	Chicago, Ill.	208 South La Salle Street.
15	Frt.	25	700	do	do	do.
16	Tnk.	30	b 1,650	Standard Transportation Co. (Del.)	New York, N. Y.	26 Broadway.
17	Tnk.	36	3,000	Vacuum Oil Co. (N. Y.)	do	61 Broadway.
18	Pas.	67	4,100	Mallory S. S. Co. (Me.)	do	Pier 36, North River.
19	Tnk.	36	3,000	Standard Transportation Co. (Del.)	do	26 Broadway.
20	Frt.	39	1,700	Munson S. S. Line (N. Y.)	do	67 Wall Street.
21	Cod.	10	600	Bay State Fishing Co. (Mass.)	Boston, Mass.	30 Fish Pier.
22	Frt.	4		P. Dougherty Co. (Md.)	Baltimore, Md.	Hearst Tower Building.
23	Frt.	33	1,300	United Fruit S. S. Corporation (Del.)	New York, N. Y.	17 Battery Place.
24	Frt.	18	b 320	Pacific S. S. Co. (Me.)	Seattle, Wash.	1519 Railroad Avenue South.
25	Tnk.	40	2,600	Standard Transportation Co. (Del.)	New York, N. Y.	26 Broadway.
26	Frt.	36	2,700	Florida East Coast Car Ferry Co. (S. Dak.)	do	120 Broadway.
27	Frt.	24	835	W. R. Chamberlin	San Francisco, Calif.	351 California Street.
28	Frt.	32	2,500	A. H. Bull Steamship Co. (N. J.)	New York, N. Y.	40 West Street.
29	Frt.	21	650	Sudden & Christenson (Calif.)	San Francisco, Calif.	310 Sansome Street.
30	Tnk.	11		Standard Transportation Co. (Del.)	New York, N. Y.	26 Broadway.
31	Cod.	11	600	Bay State Fishing Co. (Mass.)	Boston, Mass.	30 Fish Pier.
32	Cod.	12	600	do	do	do.
33	Frt.	5		Staples Coal Co. (Mass.)	Fall River, Mass.	Taunton, Mass.
34	Frt.	28	1,300	Charles H. Lawrence	New York, N. Y.	7825 Fourth Avenue (B).
35	Frt.	20	b 320	Pacific S. S. Co. (Me.)	Seattle, Wash.	1519 Railroad Avenue South.
36	Frt.	48	2,500	New York & Cuba Mail S. S. Co. (Mo.)	New York, N. Y.	Foot Wall Street.
37	Frt.	42	a 4,000	Luckenbach S. S. Co. (Del.)	do	44 Whitehall Street.
38	Frt.	31	1,300	Clyde Steamship Co. (Me.)	do	Pier 36, North River.
39	Frt.	26	1,300	do	do	do.
40	Frt.	18	320	Pacific S. S. Co. (Me.)	Seattle, Wash.	1519 Railroad Avenue South.
41	Tnk.	40	3,200	Standard Transportation Co. (Del.)	New York, N. Y.	26 Broadway.
42	Frt.	34	2,200	Mystic Steamship Co. (Mass.), trustee	Boston, Mass.	250 Stuart Street.
43	Frt.	29	800	Baltimore & Carolina Steamship Co. (Md.)	Baltimore, Md.	Pier 5 Pratt Street.
44	Tnk.	38	a 2,600	Atlantic Refining Co. (Pa.)	Philadelphia, Pa.	260 South Broad Street.
45	Frt.	25	600	Wilson Bros. & Co. (Nev.)	San Francisco, Calif.	Russ Building.
46	Frt.	48	2,500	New York & Cuba Mail S. S. Co. (Me.)	New York, N. Y.	Foot Wall Street.
47	Frt.	38	2,800	Pocahontas S. S. Co. (Del.)	Wilmington, Del.	Du Pont Building.
48	Frt.	42	4,000	Luckenbach S. S. Co. (Del.)	New York, N. Y.	44 Whitehall Street.
49	Tnk.	46	3,000	Standard Shipping Co. (Del.)	Wilmington, Del.	7 West Tenth Street.
50	Frt.	13		Elas Navigation Corporation (P. R.)	San Juan, P. R.	25 Tetuan Street.
51	Frt.	2		P. Dougherty Co. (Md.)	Baltimore, Md.	Hearst Tower Building.
52	Frt.	10	350	U. S. Gypsum Transportation Co. (N. Y.)	New York, N. Y.	17 State Street.
53	Tnk.	32	2,400	Atlantic Refining Co. (Pa.)	Philadelphia, Pa.	260 South Broad Street.
54	Frt.	25	900	Charles Nelson Co. (Calif.)	San Francisco, Calif.	230 California Street.
55	Frt.	41	3,000	American Hawaiian Steamship Co. (N. J.)	New York, N. Y.	10 Bridge Street.
56	Frt.	24	2,200	Mystic Steamship Co. (Mass.), trustee	Boston, Mass.	250 Stuart Street.
57	Frt.	9	b 480	Astoria Co. (Me.)	Calais, Me.	
58	Frt.	10	b 200	John E. Heston	Los Angeles, Calif.	Long Beach, Calif.
59	Frt.	23	800	W. R. Chamberlin	San Francisco, Calif.	351 California Street.
60	Frt.	5		Staples Coal Co. (Mass.)	Fall River, Mass.	Taunton, Mass.
61	Frt.	23	600	J. Norvell Mullen	Detroit, Mich.	Union Trust Building.
62	Tnk.	41	3,300	Standard Shipping Co. (Del.)	Wilmington, Del.	7 West Tenth Street.
63	Tnk.	38	2,003	Gulf Refining Co. (Tex.)	Port Arthur, Tex.	West Port Arthur, Tex.
64	Frt.	30	1,800	A. H. Bull S. S. Co. (N. J.)	New York, N. Y.	40 West Street.
65	Pas.	140	a 10,000	Matson Navigation Co. (Calif.)	San Francisco, Calif.	215 Market Street.
66	Tnk.	42	3,300	Standard Shipping Co. (Del.)	Wilmington, Del.	7 West Tenth Street.
67	Frt.	31	100	Pacific American Fisheries (Me.)	Seattle, Wash.	Bellingham, Wash.
68	Frt.	28		Rolph Navigation & Coal Co. (Calif.)	San Francisco, Calif.	60 California Street.
69	Frt.	41	3,000	American Hawaiian Steamship Co. (N. J.)	New York, N. Y.	10 Bridge Street.
70	Frt.	31	2,240	Munson S. S. Line (N. Y.)	do	67 Wall Street.
71	Frt.	36	2,600	Standard Transportation Co. (Del.)	do	26 Broadway.
72	Frt.	18	600	Neptune Line (Del.)	do	1 Broadway.
73	Pas.	13	360	Henry G. Rowe	New Haven, Conn.	Westerly, R. I.
74	Tnk.	45	3,200	Pan-American Petroleum & Transport Co. (Del.)	Los Angeles, Calif.	714 West Tenth Street.

Merchant Vessels

Line No.	Official No.	Signal letters	Rtg	Name of vessel	Tonnage		Dimensions			When built	Where built
					Gross	Net	Length	Breadth	Depth		
1	214960	LQWQ	St. s.	PEDRITO.....	206	153	133.0	25.0	8.4	1917	Jacksonville, Fla.....
2	214969	LQWS	Sch.	Frank A. Morey.....	574	481	163.0	35.4	14.7	1917	Rockland, Me.....
3	214976	LHBC	St. s.	Willapa.....	1,185	604	213.7	42.0	16.6	1917	North Bend, Oreg.....
4	214983	LHBO	Sch.	Yukon.....	172	142	118.4	25.9	11.9	1917	Essex, Mass.....
5	215002	LHBN	St. s.	BENJAMIN BREWSTER.....	5,950	3,677	411.6	53.4	20.8	1917	Wilmington, Del.....
6	215007	LHBR	St. s.	George L. Olson.....	1,428	814	223.0	43.6	16.5	1917	Oakland, Calif.....
7	214936	LHBS	Sc. b.	Belmont.....	969	896	193.0	34.6	18.0	1917	Baltimore, Md.....
8	215017	LHCB	St. s.	COMMERCIAL COURIER.....	2,111	1,278	291.5	41.2	25.8	1903	Rostock, Germany.....
9	215023	LHCF	Ol. s.	Aenshla.....	135	70	101.1	25.0	11.6	1917	Essex, Mass.....
10	215052	LHCP	St. s.	Arctic.....	4,297	1,724	355.0	45.0	24.5	1904	Flensburg, Germany.....
11	86115	LHCV	St. s.	San Antonio.....	785	521	158.5	34.0	19.4	1898	San Francisco, Calif.....
12	31705	LHDB	St. s.	Brooklyn.....	333	216	137.0	31.1	10.5	1901	Aberdeen, Wash.....
13	162628	LHDF	St. s.	Mayfair.....	670	420	175.9	38.0	12.3	1905	do.....
14	215079	LHDK	Ol. s.	Killarney.....	153	73	108.3	23.8	10.8	1917	Essex, Mass.....
15	215089	LHDM	Sch.	Charles M. Straven.....	632	562	171.2	37.0	13.2	1917	Pocomoke City, Md.....
16	115923	LHDP	St. s.	Sea King.....	181	90	119.0	26.1	11.5	1883	San Francisco, Calif.....
17	121698	LHDR	St. s.	FEARLESS.....	167	85	99.8	22.7	12.6	1899	do.....
18	215106	LHDT	St. s.	MUNORLEANS.....	4,418	2,607	353.0	48.7	25.0	1911	Vegesack, Germany.....
19	215110	LHDV	St. s.	GENERAL W. C. GORGAS.....	4,636	2,723	370.1	45.3	27.8	1902	Rostock, Germany.....
20	215201	LHEC	St. s.	FREEMPORTSULPHUR No.2.....	488	252	152.2	26.1	15.1	1917	Baltimore, Md.....
21	212678	LHFD	St. s.	BRISTOL.....	284	193	118.3	24.6	14.5	1914	Port Richmond, N. Y.....
22	150132	LHEF	St. s.	Pioneer.....	160	80	107.0	21.0	13.0	1878	Philadelphia, Pa.....
23	115816	LHFQ	St. s.	TATOOSH.....	277	151	110.2	25.2	15.5	1909	Seattle, Wash.....
24	215139	LHFS	Ol. s.	W. F. Burrows.....	1,560	1,258	201.0	44.0	22.9	1917	North Portland, Oreg.....
25	215145	LHFT	St. s.	COTTONOVA.....	1,113	653	190.0	43.0	15.4	1917	St. Helens, Oreg.....
26	211785	LHFV	St. s.	JOSEPH J. O'BRIEN.....	306	208	110.4	28.6	13.6	1913	Port Richmond, N. Y.....
27	215154	LHFV	St. s.	GEORGE O. HENRY.....	6,265	3,849	435.0	56.0	32.0	1917	San Francisco, Calif.....
28	215152	LHGC	St. s.	HAROLD WALKER.....	6,353	3,925	430.0	58.2	33.3	1917	Philadelphia, Pa.....
29	215165	LHGF	Sch.	Maude M. Morey.....	1,361	1,245	207.7	40.1	22.1	1917	Bath, Me.....
30	215171	LHGM	St. s.	ORION.....	6,026	3,777	403.3	49.2	27.1	1902	Vegesack, Germany.....
31	215868	LHGG	Shp.	WILLIAM T. LEWIS.....	2,156	1,964	279.7	42.1	24.5	1891	Port Glasgow, Scotland.....
32	215216	LHJD	Bk.	Oriole.....	1,152	1,056	219.8	35.1	21.3	1881	Sunderland, England.....
33	215217	LHJE	Shp.	MOSHULU.....	3,116	2,911	335.3	46.9	26.6	1905	Port Glasgow, Scotland.....
34	215219	LHJK	Shp.	MONONGAHELA.....	2,782	2,516	298.5	43.6	24.5	1892	Glasgow, Scotland.....
35	215220	LHJM	Sc. b.	Glenside.....	974	900	196.3	31.6	18.3	1917	Baltimore, Md.....
36	215233	LHJV	St. s.	TORRES.....	4,913	2,955	371.5	59.1	26.8	1917	Newport News, Va.....
37	215231	LHWJ	St. s.	John C. Kirkpatrick.....	1,430	809	223.0	43.6	16.5	1917	Oakland, Calif.....
38	215238	LHKC	Sc. b.	JUNIATA.....	1,432	1,396	240.5	41.0	16.8	1917	Port Arthur, Tex.....
39	205699	LHKM	St. s.	Nicocon.....	238	162	119.4	29.0	10.0	1908	West New Brighton, N. Y.....
40	215248	LHKN	St. s.	TIGER.....	5,992	3,707	410.0	56.0	29.0	1917	San Francisco, Calif.....
41	215253	LHKP	Sc. b.	Minor.....	1,603	1,437	245.3	41.2	19.9	1917	Bath, Me.....
42	215284	LHKR	St. s.	W. C. TEAGLE.....	9,551	5920	409.1	68.2	28.0	1917	Sparrows Point, Md.....
43	215293	LHKV	St. s.	STANLEY DOLLAR.....	5,920	3,742	401.4	51.0	22.9	1914	Monfalcone, Austria.....
44	215280	LHMF	St. s.	PENNSYLVANIA.....	6,192	4,035	416.8	56.1	31.1	1917	Quincy, Mass.....
45	215315	LHMG	St. s.	ARTEMIS.....	8,413	5,247	499.1	58.2	33.9	1902	Belfast, Ireland.....
46	215323	LHMK	Sch.	Dunham Wheeler.....	1,926	1,765	254.5	44.2	23.0	1917	Bath, Me.....
47	215327	LHMN	St. s.	AMELIA.....	1,297	714	227.3	31.7	13.7	1906	Wallsend on Tyne, England.....
48	215333	LHMR	St. s.	Ernest H. Meyer.....	1,057	555	213.0	40.0	14.3	1917	Astoria, Oreg.....
49	215342	LHMT	St. s.	Horace X. Baxter.....	1,293	700	214.0	42.0	17.0	1917	North Bend, Oreg.....
50	215348	LHMV	St. s.	WILLIAM GREEN.....	6,353	3,925	430.0	58.2	33.3	1917	Philadelphia, Pa.....
51	214579	LHMW	St. s.	Noble Maxwell.....	578	352	159.0	35.1	13.2	1916	Rockland, Me.....
52	116173	LHND	St. s.	South Coast.....	301	225	131.5	32.2	10.5	1887	San Francisco, Calif.....
53	215362	LHNF	St. s.	T. A. D. JONES.....	3,092	1,895	299.2	45.2	24.3	1917	Wilmington, Del.....
54	215371	LHNP	St. s.	VIRGINIA.....	6,494	4,030	416.8	56.1	31.1	1917	Quincy, Mass.....
55	215387	LHNT	Sc. b.	Susquehanna (Composite).....	1,381	1,344	241.5	41.3	14.8	1917	Mobile, Ala.....
56	215404	LHPQ	St. s.	GULF OF MEXICO.....	7,807	4,807	467.6	62.7	32.0	1917	Camden, N. J.....
57	215411	LHPR	St. s.	EL ALMIRANTE.....	5,216	4,055	361.0	51.2	23.8	1917	Newport News, Va.....
58	215424	LHPT	St. s.	FREDERIC R. KELLOGG.....	7,127	4,418	425.8	57.0	31.4	1917	Oakland, Calif.....
59	215446	LHQD	St. s.	LEVIATHAN.....	59,956	27,696	906.9	100.3	23.7	1914	Hamburg, Germany.....
60	215447	LHQF	St. s.	GEORGE WASHINGTON.....	23,788	13,902	693.8	78.2	23.1	1908	Stettin, Germany.....
61	215448	LHQG	St. s.	AMERICA.....	21,320	12,189	693.8	74.3	22.8	1905	Belfast, Ireland.....
62	215449	LHQJ	St. s.	MOUNT VERNON.....	18,372	7,564	685.2	72.2	40.4	1906	do.....
63	215452	LHQN	St. s.	REPUBLIC.....	17,910	10,810	599.5	68.3	24.4	1907	do.....
64	215453	LHQP	St. s.	CITY OF LOS ANGELES.....	12,642	6,992	560.4	62.3	19.9	1899	Danzig, Germany.....
65	215457	LHQV	St. s.	PRESIDENT FILMORE.....	9,609	5,611	499.1	60.1	34.7	1899	Stettin, Germany.....
66	214913	LHRC	St. s.	CHAPMAN BROS.....	472	321	130.8	35.0	12.6	1917	Elizabethport, N. J.....
67	201006	LHRF	St. s.	Augustine.....	159	88	101.5	23.1	11.0	1908	Baltimore, Md.....
68	116485	LHRG	St. s.	Joyce Card.....	123	61	92.6	21.0	10.0	1892	Philadelphia, Pa.....
69	215474	LHRJ	Sch.	Theoline.....	594	509	172.0	31.8	13.0	1917	Rockland, Me.....
70	215480	LHRK	Sc. b.	Pennington.....	967	894	196.3	34.6	18.3	1917	Baltimore, Md.....
71	215494	LHRS	St. s.	Whitney Olson.....	1,558	880	224.6	44.0	17.4	1917	Wilmington, Calif.....

Line No.	Service	Crew	Horse-power	Name of owner	Home port	Address of owner
1	Tnk.	14	200	Steamship Pedrito Corporation (Del.)	Boston, Mass.	55 Wall Street.
2	Frt.	7		George D. Rogers	do.	110 State Street.
3	Frt.	24	800	Hart-Wood Lumber Co. (Calif.)	San Francisco, Calif.	1 Drumm Street.
4	Frt.	0		James Britte	Providence, R. I.	137 Gano Street.
5	Tnk.	31	3,200	Standard Shipping Co. (Del.)	Wilmington, Del.	7 West Tenth Street.
6	Frt.	26	1,000	Oliver J. Olsen & Co. (Calif.)	San Francisco, Calif.	1 Drumm Street.
7	Frt.	6		Reading Co. (Pa.)	Philadelphia, Pa.	Twelfth and Market Streets.
8	Frt.	30	800	Commercial Courier S. S. Co. (Del.)	Wilmington, Del.	Du Pont Building.
9	Fsh.	23	b 100	Iver Carlson	Gloucester, Mass.	11 Columbia Street.
10	Fsh.	35	2,800	Alaska Packers Association (Calif.)	San Francisco, Calif.	11 California Street.
11	Frt.	18	350	South Coast S. S. Co. (Calif.)	do.	Pier 17.
12	Frt.	13	450	S. L. Whipple	do.	216 Pine Street.
13	Frt.	20	350	Charles Nelson Co. (Calif.)	do.	Do.
14	Cod.	21	b 180	Gorton-Pew Vessels Co. (Mass.)	Gloucester, Mass.	Rowe Square.
15	Frt.	6		Larnie B. Shaw	Baltimore, Md.	Bullitt Building.
16	Tow.	9	350	Gilkey Bros. Towing Co. (Wash.)	Seattle, Wash.	Anacortes, Wash.
17	Tow.	6	600	do.	do.	Do.
18	Frt.	77	3,200	Munson Steamship Line (N. Y.)	New York, N. Y.	67 Wall Street.
19	Frt.	48	2,600	Libby, McNeill & Libby (Me.)	San Francisco, Calif.	465 California Street.
20	Tow.	20	1,200	Freeport Sulphur Transportation Co. (Del.)	New York, N. Y.	61 Broadway.
21	Tow.	13	200	Staples Transportation Co. (Me.)	Fall River, Mass.	401 Dayol Street.
22	Tow.	12	500	Chas. R. McCormick Lumber Co. (Del.)	Seattle, Wash.	660 Stuart Building.
23	Tow.	15	376	Henry C. Peterson (Calif.)	San Francisco, Calif.	Pier 16.
24	Frt.	21	b 240	Libby, McNeill & Libby (Me.)	do.	465 California Street.
25	Pas.	29	640	Southern Redwood Corporation (Del.)	do.	1 Drumm Street.
26	Tow.	12	500	O'Brien Bros. Towing Co. (N. Y.)	New York, N. Y.	233 Broadway.
27	Tnk.	36	2,600	Pan-American Petroleum & Transport Co. (Del.)	Los Angeles, Calif.	714 West Tenth Street.
28	Tnk.	39	2,800	do.	do.	Do.
29	Frt.	9		Crowell & Thurlow (Me.)	Boston, Mass.	131 State Street.
30	Frt.	82	3,200	U. S. Shipping Board	New York, N. Y.	45 Broadway.
31	Frt.	25		James Griffiths & Sons (Del.)	Wilmington, Del.	7 West Tenth Street.
32	Frt.	5		Slipsey Barge & Towing Co. (La.)	New Orleans, La.	Pere Marquette Building.
33	Frt.	16		Charles Nelson Co. (Calif.)	San Francisco, Calif.	230 California Street.
34	Frt.	20		James Tyson	do.	Do.
35	Frt.	6		Reading Co. (Pa.)	Philadelphia, Pa.	Reading Terminal.
36	Tnk.	33	2,300	Southern Pacific Co. (Ky.)	New York, N. Y.	Pier 49, North River.
37	Frt.	27	1,000	Andrew F. Mahony	San Francisco, Calif.	1 Drumm Street.
38	Tnk.	10		Gulf Refining Co. (Tex.)	Port Arthur, Tex.	West Port Arthur, Tex.
39	Tow.	11	500	New York & Hastings Steamboat Co.	New York, N. Y.	25 Broadway.
40	Frt.	38	3,200	Standard Transportation Co. (Del.)	do.	26 Broadway.
41	Frt.	4		P. F. Martin Barge Corporation (Del.)	Philadelphia, Pa.	111 Walnut Street.
42	Tnk.	42	3,000	Standard Shipping Co. (Del.)	Wilmington, Del.	7 West Tenth Street.
43	Frt.	39	2,700	Dollar Steamship Line (Calif.)	San Francisco, Calif.	311 California Street.
44	Tnk.	34	3,000	Texas Co. (Del.)	Wilmington, Del.	7 West Tenth Street.
45	Frt.	98	2,692	U. S. Shipping Board	New York, N. Y.	45 Broadway.
46	Frt.	12		Pendleton Bros. (Me.)	do.	15 Moore Street.
47	Frt.	23	1,200	Amelia S. S. Corporation (Del.)	do.	17 Battery Place.
48	Frt.	26	850	Broughton & Wiggins Navigation Co. (Oreg.)	Portland, Oreg.	609 Yeon Building.
49	Frt.	26	850	Horace X. Baxter S. S. Co. (Calif.)	San Francisco, Calif.	485 California Street.
50	Tnk.	40	2,800	Pan-American Petroleum & Transport Co. (Del.)	Los Angeles, Calif.	714 West Tenth Street.
51	Tow.	12	800	Boston Sand & Gravel Co. (Mass.)	Boston, Mass.	88 Broad Street.
52	Frt.	16	190	Hobbs Wall & Co. (Calif.)	San Francisco, Calif.	1 Drumm Street.
53	Frt.	31	1,350	Union Sulphur Co. (N. J.)	New York, N. Y.	33 Rector Street.
54	Tnk.	35	3,000	Texas Co. (Del.)	Wilmington, Del.	7 West Tenth Street.
55	Tnk.	9		Gulf Refining Co. (Tex.)	Port Arthur, Tex.	West Port Arthur, Tex.
56	Tnk.	45	3,000	do.	do.	Do.
57	Frt.	35	2,350	Southern Pacific Co.	New York, N. Y.	Pier 49, North River.
58	Tnk.	37	2,600	Pan-American Petroleum & Transport Co. (Del.)	Los Angeles, Calif.	714 West Tenth Street.
59	Pas.	1,200	800,000	United States Lines (Del.)	New York, N. Y.	45 Broadway.
60	Frt.	240	22,000	do.	do.	Do.
61	Frt.	530	16,000	do.	do.	Do.
62	Pas.	240	45,000	U. S. Shipping Board	do.	Do.
63	Frt.	305	7,500	United States Lines (Del.)	do.	Do.
64	Pas.	189	4,192	Los Angeles Steamship Co. (Calif.)	Los Angeles, Calif.	Box 218, Wilmington, Calif.
65	Pas.	295	6,500	U. S. Shipping Board	New York, N. Y.	45 Broadway.
66	Vrk.	5	740	Merritt-Chapman & Scott Corporation (Del.)	do.	17 Battery Place.
67	Tow.	13	650	Southern Transportation Co. (N. J.)	Philadelphia, Pa.	Commercial Trust Building.
68	Tow.	9	455	Card Towing Line (N. Y.)	New York, N. Y.	11 Moore Street.
69	Frt.	8		C. A. & B. F. Small Corporation (N. Y.)	do.	Care Emory Sexton, 35 South William Street.
70	Frt.	6		Reading Co. (Pa.)	Philadelphia, Pa.	Twelfth and Market Streets.
71	Frt.	24	1,200	Oliver J. Olsen & Co. (Calif.)	San Francisco, Calif.	1 Drumm Street.

* Molasses in bulk.

Merchant Vessels

Line No.	Official No.	Signal letters	Rig	Name of vessel	Tonnage		Dimensions			When built	Where built
					Gross	Net	Length	Breadth	Depth		
							Feet	Feet	Feet		
1	215508	LHSD	Sc. b.	Guanacasto.....	609	548	165.5	36.5	13.0	1917	Portland, Oreg.....
2	215818	LHSG	St. s.	RAJAH.....	2,264	1,350	283.5	42.1	18.8	1902	Bremerhaven, Germany.....
3	215528	LHSJ	St. s.	PAUL LUCKENBACH.....	8,405	5,298	471.1	59.2	28.9	1913	Bremen, Germany.....
4	215529	LHSK	St. s.	Robert P. Clark.....	291	147	128.1	25.8	13.2	1917	Orange, Tex.....
5	215535	LHSM	St. s.	LEMUEL BURROWS.....	7,610	4,787	437.2	63.7	33.7	1917	Camden, N. J.....
6	215542	LHSP	St. s.	JEANNETTE SKINNER.....	5,715	4,384	409.6	54.1	27.1	1917	Seattle, Wash.....
7	215544	LHSQ	St. s.	WILLBARCO.....	6,872	4,321	468.7	58.5	32.2	1911	Bremen, Germany.....
8	215545	LHSR	St. s.	NEVADAN.....	4,734	2,820	460.0	57.9	26.7	1912	Rostock, Germany.....
9	215546	LHST	Sc. b.	Smith & Terry No. 1.....	1,156	1,097	203.6	41.2	16.7	1917	Bethel, Del.....
10	215570	LHTJ	St. s.	COMMERCIAL GUIDE.....	4,762	2,890	406.7	55.2	25.6	1911	Hamburg, Germany.....
11	215578	LHTN	Ol. s.	La Merced.....	2,146	1,938	232.0	43.6	26.6	1917	Benicm, Calif.....
12	215580	LHTP	St. s.	CHOCTAW.....	2,086	1,277	249.6	43.6	18.2	1917	Chicago, Ill.....
13	215581	LHTQ	St. s.	MAINE.....	5,988	3,737	402.0	54.2	31.4	1917	Bath, Me.....
14	215571	LHTS	St. s.	DAUNTLESS No. 6.....	148	100	113.5	21.2	9.3	1884	Philadelphia, Pa.....
15	215587	LHTV	St. s.	EL CAPTAN.....	5,216	4,055	384.0	51.2	23.8	1917	Newport News, Va.....
16	215589	LHYB	Ol. s.	Corinthian.....	161	97	112.6	23.9	10.8	1917	Essex, Mass.....
17	215592	LHYC	Ol. s.	Nelseco, 2d.....	237	147	110.5	29.0	8.2	1917	Boothbay Harbor, Me.....
18	215616	LHYN	St. s.	NEBRASKAN.....	6,682	4,144	471.1	59.1	23.9	1912	Vegesack, Germany.....
19	215621	LHVQ	St. s.	WALTER D. MUNSON.....	3,703	2,238	368.2	48.3	24.9	1917	Sparrows Point, Md.....
20	157637	LHVS	St. s.	Daintless.....	123	83	97.2	22.0	10.5	1901	Baltimore, Md.....
21	215630	LHWV	Ol. s.	ADMIRAL MOSER.....	2,063	1,434	250.5	43.5	20.4	1917	Manitowoc, Wis.....
22	202937	LHWC	St. s.	James J. McNally.....	101	69	87.2	20.0	9.0	1905	Baltimore, Md.....
23	215635	LHWD	St. s.	FREDERIC EWING.....	6,773	4,157	435.0	56.0	32.0	1917	San Francisco, Calif.....
24	215632	LHWF	Sch.	Albert F. Paul.....	735	661	174.5	37.0	14.4	1917	Milford, Del.....
25	215651	LHWS	St. s.	OLYMPIC.....	1,876	1,123	252.0	43.5	18.9	1917	Toledo, Ohio.....
26	215654	LJBC	St. s.	WILLIAM ISOM.....	3,321	2,032	292.3	47.2	26.9	1917	Baltimore, Md.....
27	215662	LJBN	Sch.	Charles H. Macdowell.....	1,325	1,159	205.8	41.5	19.6	1917	Jacksonville, Fla.....
28	215663	LJBP	Ol. s.	Victor.....	121	100	93.3	25.1	7.6	1917	Tampa, Fla.....
29	215668	LJBR	St. s.	F. J. LUCKENBACH.....	7,821	4,951	446.0	56.1	27.8	1917	Quincy, Mass.....
30	215670	LJBS	Sch.	Jessie G. Noyes.....	1,376	1,253	225.2	43.0	19.8	1917	Thomaston, Me.....
31	215678	LJCB	Sc. b.	Pottstown.....	974	901	194.5	34.6	18.3	1917	Baltimore, Md.....
32	215684	LJCC	Sch.	Annie C. Ross.....	791	686	175.5	38.2	14.0	1917	Bath, Me.....
33	215687	LJCH	Sch.	Purnell T. White.....	751	688	184.5	37.5	14.0	1917	Sharptown, Md.....
34	215696	LJCK	St. s.	ANNETTA.....	1,285	753	227.2	31.7	13.6	1907	Wallsend on Tyne, England.....
35	215697	LJCM	Ol. s.	SOLARINA.....	255	124	115.0	21.5	10.5	1913	Glasgow, Scotland.....
36	215699	LJCQ	Ol. s.	Hesperus.....	137	92	106.3	25.5	11.8	1917	Essex, Mass.....
37	215702	LJCS	Ol. s.	ORMDALE.....	2,063	1,434	250.5	43.5	20.4	1917	Manitowoc, Wis.....
38	215710	LJCW	St. s.	COMMERCIAL TRADER.....	4,810	3,001	399.0	51.0	27.3	1905	Newcastle, England.....
39	215717	LJDI	Sc. b.	William Taylor.....	1,358	1,187	209.1	41.8	19.5	1917	Brunswick, Ga.....
40	215731	LJDP	Sc. b.	Southern.....	1,972	1,797	262.8	44.1	21.0	1917	Bath, Me.....
41	215732	LJDQ	Sch.	Sally Wren.....	863	754	190.0	38.0	14.7	1917	Savannah, Ga.....
42	215733	LJDR	St. s.	FELTORE.....	7,117	4,498	449.1	57.2	34.0	1917	Sparrows Point, Md.....
43	215735	LJDT	Gr. s.	Angie L. Marshall.....	109	59	98.7	23.1	10.2	1917	Essex, Mass.....
44	215737	LJDV	Sc. b.	A. H. Olwine.....	1,077	1,051	201.4	39.8	15.7	1917	Westlake, La.....
45	215742	LJDW	Ol. s.	Oregon.....	1,849	1,359	215.0	41.9	20.5	1917	Seattle, Wash.....
46	215745	LJFC	St. s.	EVANSVILLE.....	3,944	2,370	372.2	43.9	24.9	1917	Ecorse, Mich.....
47	215748	LJFD	St. s.	MUNINDIES.....	4,576	2,845	370.0	53.1	27.0	1917	Newport News, Va.....
48	215749	LJFH	Sc. b.	Providence.....	1,371	1,257	228.7	40.0	18.0	1917	Wilmington, Del.....
49	215756	LJFM	St. s.	C. D. JOHNSON III.....	1,985	1,202	252.0	43.5	18.9	1917	Toledo, Ohio.....
50	215758	LJFN	St. s.	BETA.....	5,665	3,516	400.8	54.3	31.4	1917	Chester, Pa.....
51	215761	LJFP	Bk.	Doon.....	848	782	195.7	32.9	19.1	1877	Glasgow, Scotland.....
52	215765	LJFR	St. s.	LAKE GEORGE.....	2,486	1,782	253.0	43.5	27.5	1917	Ashtabula, Ohio.....
53	215766	LJFS	St. s.	M. & J. TRACY.....	2,364	1,395	253.0	43.5	25.6	1917	Ecorse, Mich.....
54	215796	LJGP	St. s.	CASCADE.....	1,853	1,109	252.0	43.5	18.9	1917	Toledo, Ohio.....
55	215800	LJGS	St. s.	K. I. LUCKENBACH.....	7,882	5,007	446.0	56.1	27.8	1917	Quincy, Mass.....
56	215812	LJGW	St. s.	PORTO RICO.....	4,301	2,390	370.7	45.1	25.2	1903	Flensburg, Germany.....
57	215813	LJHB	St. s.	OTSEGO.....	4,638	2,595	370.9	45.3	26.7	1902	Hamburg, Germany.....
58	215815	LJHC	St. s.	TEXADA.....	2,477	1,440	253.0	45.5	24.6	1917	Ecorse, Mich.....
59	215820	LJHG	St. s.	SEA GULL.....	299	127	135.0	22.5	13.4	1917	Superior, Wis.....
60	215822	LJHK	St. s.	DEMOCRACY.....	4,430	2,811	377.0	52.0	26.8	1917	Shooters Island, N. Y.....
61	215823	LJHN	Ol. s.	TEXACO 124.....	226	128	96.5	23.0	10.3	1917	Bath, Me.....
62	215929	LJHR	St. s.	Fred Baxter.....	1,294	707	213.3	42.0	16.1	1917	North Bend, Oreg.....
63	215832	LJHS	St. s.	MAKIKI.....	6,096	3,813	402.0	54.2	31.4	1917	Bath, Me.....
64	215835	LJHV	Sc. b.	Trenton.....	1,013	939	197.0	33.0	18.4	1917	Baltimore, Md.....
65	215836	LJHW	St. s.	MOUNT SHASTA.....	4,729	2,919	376.0	52.0	25.5	1917	Oakland, Calif.....
66	215839	LJKB	St. s.	Southland.....	1,521	924	206.0	38.5	22.1	1917	Solomons, Md.....
67	215840	LJKC	St. s.	SYLVAN ARROW.....	7,797	4,858	467.6	62.7	32.0	1917	Camden, N. J.....
68	215841	LJKD	St. s.	W. M. TUPPER.....	1,756	1,092	217.6	38.0	23.6	1917	Jacksonville, Fla.....
69	215842	LJKF	St. s.	PETREL.....	292	124	135.0	22.5	13.4	1917	Superior, Wis.....
70	215845	LJKG	Sch.	Luther Little.....	1,231	1,119	201.5	40.9	19.6	1917	Somerset, Mass.....
71	65,001	LJKM	Sc. b.	Washougal.....	710	675	180.0	42.0	14.0	1898	Portland, Oreg.....
72	215847	LJKP	St. s.	FRED W. WELLER.....	9,485	5,899	560.0	68.0	28.0	1917	San Francisco, Calif.....

Line No.	Service	Crew	Horse-power	Name of owner	Home port	Address of owner
1	Frt.	3		William M. McClellan	Pensacola, Fla.	109 North Alcanlz Street.
2	Frt.	39	900	Munson Corporation (Del.)	New Orleans, La.	Wilmington, Del.
3	Frt.	49	4,000	Luckenbach S. S. Co. (Del.)	New York, N. Y.	44 Whitehall Street.
4	Tow.	16	1,000	Gulf Refining Co. (Tex.)	Port Arthur, Tex.	West Port Arthur, Tex.
5	Frt.	38	3,000	Mystic Steamship Co. (Mass.), trustee	Boston, Mass.	250 Stuart Street.
6	Frt.	38	2,500	U. S. Shipping Board	Seattle, Wash.	841 Railroad Avenue South.
7	Frt.	27	2,800	Pacific Atlantic S. S. Co. (Del.)	Portland, Oreg.	Porter Building.
8	Frt.	41	3,600	American-Hawaiian S. S. Co. (N. J.)	New York, N. Y.	10 Bridge Street.
9	Frt.	4		Smith & Terry Coastwise Co. (Del.)	Wilmington, Del.	Bethel, Del.
10	Frt.	44	3,000	Nyanza S. S. Co. (Del.)	do.	Du Pont Building.
11	Fsh.	60	b 320	Columbia River Smoked Fish Co. (N. Y.)	New York, N. Y.	174 North Eleventh Street (B.).
12	Frt.	30	1,300	New York & Porto Rico S. S. Co. (Me.)	do.	25 Broadway.
13	Frt.	37	3,000	Fairfield Steamship Corporation (N. Y.)	do.	39 Cortlandt Street.
14	Tow.	10	337	Coastwise Transportation Line (Del.)	do.	15 Moore Street.
15	Frt.	36	2,350	Southern Pacific Co. (Ky.)	do.	Pier 49, North River.
16	Fsh.	23	b 60	Clorton-Pew Vessels Co. (Mass.)	Gloucester, Mass.	Rowe Square.
17	Frt.	6	b 240	Connecticut Motor Transportation Co. (Conn.)	New London, Conn.	485 Montauk Avenue.
18	Frt.	39	4,000	American-Hawaiian S. S. Co. (N. J.)	New York N. Y.	10 Bridge Street.
19	Frt.	32	2,500	Munson S. S. Line (N. Y.)	do.	07 Wall Street.
20	Tow.	9	300	Wood Towing Corporation (Va.)	Norfolk, Va.	Roanoke Dock.
21	Frt.	24	1,200	Pacific S. S. Co. (Me.)	Seattle, Wash.	1519 Railroad Avenue, South.
22	Tow.	8	250	James J. McNally	Philadelphia, Pa.	308 Walnut Street.
23	Tnk.	41	s 2,600	Pan-American Petroleum & Transport Co. (Del.)	Los Angeles, Calif.	1015 Security Building.
24	Frt.	9		C. C. Paul & Co.	Baltimore, Md.	Stewart Building.
25	Frt.	11	650	Joseph F. O'Boyle	New York, N. Y.	15 Moore Street.
26	Tnk.	32	s 1,300	Cuba Distilling Co. (W. Va.)	Baltimore, Md.	Curtis Bay, Md.
27	Frt.	11		Planters' Transportation Co. (Ind.)	Chicago, Ill.	209 West Jackson Boulevard.
28	Per.	4	135	Lulling & Destrehan Ferry Co. (La.)	New Orleans, La.	171 Walnut Street.
29	Frt.	41	s 4,000	Luckenbach S. S. Co. (Del.)	New York, N. Y.	44 Whitehall Street.
30	Frt.	10		New England Maritime Co. (Mo.)	Boston, Mass.	131 State Street.
31	Frt.	5		Reading Co. (Pa.)	Philadelphia, Pa.	Reading Terminal.
32	Frt.	8		Francis G. Boggs	Boston, Mass.	110 State Street.
33	Frt.	8		R. B. White	Crisfield, Md.	Salisbury, Md.
34	Frt.	28	1,150	Annetta S. S. Corporation (Del.)	New York, N. Y.	17 Battery Place.
35	Frt.	12	200	Thornton D. Hooper	Philadelphia, Pa.	151 South Front Street.
36	Cod.	24	b 100	Robertson Gillin	Gloucester, Mass.	25 Shaw Road, Swampscott, Mass.
37	Frt.	23	b 640	Gravel Motorship Corporation (N. Y.)	Buffalo, N. Y.	72 Pearl Street.
38	Frt.	41	2,500	Honolulu S. S. Co. (Del.)	Wilmington, Del.	Du Pont Building.
39	Frt.	12		Apex Navigation Co. (N. Y.)	New York, N. Y.	63 Wall Street.
40	Frt.	4		Southern Transportation Co. (N. J.)	Philadelphia, Pa.	Commercial Trust Building.
41	Frt.	7		Joseph F. O'Brien, Estate of	Savannah, Ga.	201 West River Street.
42	Frt.	37	s 2,800	Guaranty Trust Co. (N. Y.)	New York, N. Y.	140 Broadway.
43	Fsh.	17	100	J. Manuel Brown	Gloucester, Mass.	Brown Building.
44	Frt.	4		Eastern Transportation Co. (Del.)	Wilmington, Del.	Ford Building.
45	Frt.	26	b 1,000	Independent Steamship Co. (Alaska)	Juneau, Alaska.	
46	Frt.	85	2,100	M. & J. Tracy (N. Y.)	New York, N. Y.	1 Broadway.
47	Frt.	32	2,200	Munindies Steamship Corporation (N. Y.)	do.	67 Wall Street.
48	Frt.	2		P. Dougherty Co. (Md.)	Baltimore, Md.	Hearst Tower Building.
49	Frt.	20	1,200	Pacific Spruce Corporation (N. Y.)	Newport, Oreg.	Toledo, Oreg.
50	Tnk.	46	s 3,200	Beta Steamship Corporation (N. J.)	do.	10 Hanover Square.
51	Frt.	13		Horace Turner	Mobilo, Ala.	Turner Terminal.
52	Frt.	30	1,200	Davidson Steamship Co. (Minn.)	Duluth, Minn.	Bay City, Mich.
53	Frt.	25	1,200	M. & J. Tracy (N. Y.)	New York, N. Y.	1 Broadway.
54	Frt.	26	1,200	E. K. Wood Lumber Co. (Calif.)	San Francisco, Calif.	1 Drumm Street.
55	Frt.	48	s 4,000	Luckenbach S. S. Co. (Del.)	New York, N. Y.	44 Whitehall Street.
56	Pas.	97	3,000	New York & Porto Rico S. S. Co. (Me.)	do.	25 Broadway.
57	Frt.	47	2,400	Libby, McNeill & Libby (Mo.)	San Francisco, Calif.	465 California Street.
58	Frt.	34	1,400	Kingsley Transportation Co. of California (Calif.)	do.	Pier 17.
59	Fsh.	26	450	Portland Trawling Co. (Mo.)	New York, N. Y.	1 Fulton Fish Market.
60	Frt.	30	2,800	Charles Nelson Co. (Calif.)	San Francisco, Calif.	230 California Street.
61	Frt.	5	b 325	Texas Co. (Del.)	Wilmington, Del.	7 West Tenth Street.
62	Frt.	26	860	Fred Baxter S. S. Co. (Calif.)	San Francisco, Calif.	485 California Street.
63	Frt.	37	3,000	Matson Navigation Co. (Calif.)	do.	215 Market Street.
64	Frt.	5		Reading Co. (Pa.)	Philadelphia, Pa.	Reading Terminal.
65	Frt.	32	s 2,400	U. S. Shipping Board	San Francisco, Calif.	369 Pine Street.
66	Frt.	18	600	Atlantic Transportation Co. (Me.)	Portland, Me.	68 Main Street, Auburn, Me.
67	Tnk.	40	3,200	Standard Transportation Co. (Del.)	New York, N. Y.	26 Broadway.
68	Frt.	25	750	Santa Ana S. S. Co. (Wash.)	Seattle, Wash.	774 Dexter Horton Building.
69	Fsh.	22	450	Portland Trawling Co. (Me.)	New York, N. Y.	1 Fulton Fish Market.
70	Frt.	9		George D. Rogers	Boston, Mass.	110 State Street.
71	Frt.	7		Umpqua Transportation Co. (Oreg.)	Portland, Oreg.	010 Porter building.
72	Tnk.	48	3,000	Standard Shipping Co. (Del.)	Wilmington, Del.	7 West Tenth Street.

Merchant Vessels

Line	Vessel No.	Call Letters	Type	Name of vessel	Tonnage			Dimensions			When built	Where built
					Gross	Net	Deadweight	Length	Beam	Depth		
1	215852	LJKT	St. S.	L. O. DENNELL	6,755	7,165	500.0	68.2	27.0	1917	Newport News, Va.	
2	215853	LJKV	St. S.	MENARES	4,620	2,866	370.0	53.1	27.0	1917	do	
3	215854	LJKW	St. S.	W. H. THORP	5,673	3,470	411.6	53.1	29.8	1917	Wilmington, Del.	
4	215854	LJMC	Sch.	Rosemary	1,981	3,472	181.0	38.0	16.2	1917	Handsboro, Miss.	
5	215855	LJMD	St. S.	HATTERAS	4,571	2,972	376.4	52.3	27.0	1917	Sparrows Point, Md.	
6	215856	LJMG	Ol. S.	TEXACO 125	226	128	96.5	23.0	10.3	1917	Bath, Me.	
7	215878	LJMK	St. S.	D. J. MORAN	6,000	4,691	429.3	50.2	31.1	1913	Chester, Pa.	
8	215879	LJMP	St. S.	SEA TERRUSH	5,867	3,639	410.0	54.2	27.5	1917	Portland, Oreg.	
9	216018	LJMR	St. S.	CITY OF HONOLULU	10,680	6,308	523.5	60.1	18.9	1900	Stettin, Germany	
10	215888	LJMS	Ol. S.	Essex	717	413	170.2	39.9	12.4	1917	Hoquiam, Wash.	
11	215889	LJMT	St. S.	MARION OHS CHASTLER	7,781	4,100	469.6	54.1	27.1	1917	Seattle, Wash.	
12	215893	LJMV	Sch.	Luey Evelyn	371	397	139.0	32.1	11.1	1917	Harrington, Me.	
13	215891	LJMW	St. S.	Marjorie	27	196	94.6	31.0	8.5	1917	Tottenville, N. Y.	
14	215903	LJNK	St. S.	L. E. O'NEIL	7,070	4,400	435.0	56.0	32.0	1918	San Francisco, Calif.	
15	215907	LJNM	Sch.	Francis J. McDonald	1,039	995	201.9	37.1	18.8	1917	Noank, Conn.	
16	215917	LJNP	St. S.	Clarendon	4,290	712	225.5	43.0	16.2	1917	Hoquiam, Wash.	
17	215908	LJNS	St. S.	WESTERN HERO	5,717	3,473	409.6	54.1	27.1	1918	Seattle, Wash.	
18	215925	LJNT	St. S.	Timber	974	551	260.9	42.0	14.1	1917	Fairhaven, Calif.	
19	215936	LJNT	Sch.	MONSIEUR D'ELIA	1,677	1,700	221.4	38.7	21.9	1918	Fairfield, Md.	
20	215937	LJNV	Sch.	Florida	1,482	3,229	156.0	35.6	12.7	1918	Pascagoula, Miss.	
21	215938	LJNW	St. S.	Caroline	5,969	3,684	402.6	53.0	32.0	1918	Oakland, Calif.	
22	215941	LJNX	St. S.	West Point	5,677	3,441	409.5	54.2	27.6	1918	Seattle, Wash.	
23	215939	LJNY	St. S.	SACRAMENTO	4,322	2,966	380.0	53.2	27.5	1918	do	
24	215948	LJNZ	St. S.	IRVAN CHRISTENSEN	5,718	3,495	430.0	54.2	27.5	1918	Portland, Oreg.	
25	215951	LJON	St. S.	WESTERNER	5,003	3,435	409.6	51.2	27.5	1918	Seattle, Wash.	
26	215952	LJPO	Sch.	Oswego	1,625	3,572	245.9	41.2	20.1	1918	Bath, Me.	
27	215959	LJPR	St. S.	Lyce	336	358	141.2	26.4	13.0	1884	Port Ludlow, Wash.	
28	215957	LJPS	St. S.	BLACK POINT	7,133	4,303	268.6	57.2	30.5	1918	Camden, N. J.	
29	215968	LJPT	St. S.	Yosemite	6,277	4,469	402.6	53.0	32.0	1918	Oakland, Calif.	
30	215963	LJPY	St. S.	Del Norte	4,085	2,444	341.0	48.2	24.5	1918	Alameda, Calif.	
31	216143	LJQB	St. S.	BACK BAY	2,382	1,805	244.0	43.2	27.0	1908	Ecorse, Mich.	
32	216144	LJQC	St. S.	PARADISE	2,388	1,729	244.0	43.2	27.0	1908	do	
33	215969	LJQD	St. S.	ELIZABETH TRAY	7,138	4,157	435.0	56.0	32.0	1918	Alameda, Calif.	
34	215976	LJQE	Ol. S.	CARROLL	4,767	2,953	361.9	51.0	29.5	1918	Gloucester, Mass.	
35	215977	LJQH	Sch.	Alvo L. Pendleton	1,291	1,295	228.0	40.0	19.9	1918	Wilmington, N. C.	
36	215978	LJQK	Sch.	Chiquimila	799	729	176.3	36.1	14.2	1918	Portland, Oreg.	
37	215	LJQM	St. S.	A. C. BEDFORD	9,485	5,899	500.0	68.0	28.0	1918	San Francisco, Calif.	
38	2159	LJQN	St. S.	MINOR	4,290	2,618	339.3	49.1	26.5	1918	Baltimore, Md.	
39	215986	LJQR	St. S.	ARABOKA	5,096	3,516	409.6	54.1	27.1	1913	Seattle, Wash.	
40	215988	LJQT	St. S.	BROAD ARROW	7,796	4,760	467.6	62.7	32.0	1918	Camden, N. J.	
41	215991	LJQV	St. S.	MENFAVLE	4,865	2,980	384.8	51.2	27.7	1918	Chester, Pa.	
42	215991	LJQW	St. S.	WESTWARD HO	5,618	3,501	410.0	54.2	27.6	1918	Portland, Oreg.	
43	216009	LJRD	St. S.	SOUTH AMERICAN	168	75	97.2	23.6	10.3	1918	Bath, Me.	
44	216009	LJRG	St. S.	Maple	1,009	613	171.5	31.7	19.0	1918	Stidell, La.	
45	216005	LJRK	Ol. S.	Santa Fe	2,113	1,421	225.6	43.1	25.8	1918	Aberdeen, Wash.	
46	216008	LJRM	St. S.	WENFIELD	5,719	3,726	409.5	54.2	27.6	1918	Seattle, Wash.	
47	216009	LJRN	St. S.	SANTORE	7,117	4,498	449.1	57.2	33.0	1918	Sparrows Point, Md.	
48	216012	LJRP	St. S.	WEST ARROW	5,892	4,229	459.6	54.1	27.1	1918	Seattle, Wash.	
49	216015	LJRT	Sch.	Ella Pierce Thurlow	1,705	1,348	241.2	42.0	22.3	1918	Rockland, Me.	
50	216019	LJRW	St. S.	S. M. SPALDING	7,475	4,391	435.0	56.0	32.0	1918	San Francisco, Calif.	
51	216021	LJSB	St. S.	POINT LOMA	2,449	1,289	251.0	43.5	18.1	1918	Portland, Oreg.	
52	216022	LJSC	St. S.	PELLMAN	3,870	2,649	318.5	49.5	24.2	1918	Camden, N. J.	
53	216033	LJSD	St. S.	SABINE SUN	6,728	4,083	429.3	59.2	31.4	1918	Chester, Pa.	
54	216036	LJSE	St. S.	VIRGINIA LIMITED	1,954	1,157	251.0	43.8	18.5	1918	Wyandotte, Mich.	
55	216038	LJSH	Sch.	Thor	1,012	998	197.0	35.0	18.4	1918	Baltimore, Md.	
56	216043	LJSN	St. S.	SUFFERLAND	4,744	2,891	380.0	53.2	27.9	1918	Seattle, Wash.	
57	216044	LJSP	St. S.	WEST LAKE	7,771	4,161	409.6	54.1	27.1	1918	do	
58	216045	LJSQ	St. S.	WESTWOOD	5,694	4,141	409.5	54.2	27.1	1918	do	
59	216051	LJTP	St. S.	WESTCHESTER	5,023	4,133	409.8	54.2	27.7	1918	Portland, Oreg.	
60	216092	LJTF	St. S.	F. A. Dooty	2,27	135	101.3	26.2	10.9	1904	Aberdeen, Wash.	
61	216193	LJTM	St. S.	TRION	2,434	1,862	296.2	40.4	21.1	1891	Cleveland, Ohio	
62	216068	LJVB	Sch.	The Rip	1,586	1,462	210.0	41.0	20.8	1918	St. Helens, Oreg.	
63	216073	LJVC	St. S.	WESTERN KING	5,029	4,203	409.5	54.2	27.0	1918	Seattle, Wash.	
64	216076	LJVD	St. S.	WIND RUSH	7,094	3,307	410.0	51.2	27.6	1918	Portland, Oreg.	
65	216079	LJVE	St. S.	GUARO	2,853	1,668	309.2	48.2	21.5	1918	Wilmington, Del.	
66	216082	LJVK	St. S.	STRONEY	7,381	4,248	423.0	60.0	15.7	1918	Philadelphia, Pa.	
67	216084	LJVM	Sch.	Annapolis	1,351	1,257	228.1	40.0	16.0	1918	Wilmington, Del.	
68	216090	LJVN	St. S.	KATEINA LUCKENBACH	7,822	4,951	446.0	56.1	27.8	1918	Quincy, Mass.	
69	216093	LJVR	St. S.	TRUJILLO	2,013	1,215	251.0	43.5	20.0	1918	Lorain, Ohio	
70	216095	LJVS	St. S.	CANOGA	5,555	4,151	409.6	51.1	27.1	1918	Seattle, Wash.	
71	216101	LJWB	St. S.	SEAWALL POINT	5,431	3,373	368.6	55.2	30.5	1918	Camden, N. J.	
72	216110	LJWH	St. S.	TILLAMOOK	2,417	1,285	251.0	43.5	18.1	1918	Portland, Oreg.	
73	216135	LJWJ	St. S.	VIRGINIA EXPRESS	1,948	1,157	251.0	43.8	18.5	1918	Wyandotte, Mich.	
74	216137	LJWR	Sch.	Harry G. Deering	1,312	1,163	211.4	41.0	21.1	1918	Bath, Me.	
75	216140	LJWS	Bkn.	Conqueror	1,395	1,221	231.4	43.5	18.6	1918	Rolph, Calif.	
76	208575	LJWV	St. S.	LUCIUS W. ROBINSON	1,890	1,141	244.0	43.0	18.3	1912	Wyandotte, Mich.	

Line No.	Service	Crew	Horse-power	Name of owner	Home port	Address of owner
1	Tnk.	36	3,000	Atlantic Refining Co. (Pa.)	Philadelphia, Pa.	260 South Broad Street.
2	Frt.	39	2,200	Munson Steamship Corporation (N. Y.)	New York, N. Y.	67 Wall Street.
3	Tnk.	34	2,750	Standard Shipping Co. (Del.)	Wilmington, Del.	7 West Tenth Street.
4	Frt.	8	J. M. Scott	Mobile, Ala.	202 South Monterey Street.
5	Frt.	62	2,000	U. S. Shipping Board	Baltimore, Md.	22 Light Street.
6	Frt.	5	6325	Texas Co. (Del.)	Wilmington, Del.	7 West Tenth Street.
7	Tnk.	37	2,500	Gladstone Transportation Co. (Del.)	New York, N. Y.	90 West Street.
8	Frt.	41	2,500	Shepard S. S. Co. (Me.)	Portland, Me.	477 Congress Street.
9	Frt.	290	9,000	Los Angeles S. S. Co. (Calif.)	Los Angeles, Calif.	Box 218, Wilmington, Calif.
10	Frt.	22	6700	E. K. Wood Lumber Co. (Calif.)	San Francisco, Calif.	1 Drumm Street.
11	Frt.	33	2,700	Los Angeles S. S. Co. (Calif.)	Los Angeles, Calif.	Box 218, Wilmington, Calif.
12	Frt.	5	Everett C. Lindsey	Jonesport, Me.	East Machias, Me.
13	Frt.	5	225	Bayonne & New Haven Transportation Co. (N. J.)	New York, N. Y.	114 Liberty Street.
14	Tnk.	32	2,600	Atlantic Refining Co. (Pa.)	Philadelphia, Pa.	260 South Broad Street.
15	Frt.	9	McDonald Transportation Co. (Del.)	Wilmington, Del.	7 West Tenth Street.
16	Frt.	25	900	Hart-Wood Lumber Co. (Calif.)	San Francisco, Calif.	1 Drumm Street.
17	Frt.	53	2,500	U. S. Shipping Board	Seattle, Wash.	841 Railroad Avenue South.
18	Frt.	28	650	L. C. Stewart	San Francisco, Calif.	290 California Street.
19	Tnk.	19	Gulf Refining Co. (Tex.)	Port Arthur, Tex.	West Port Arthur, Tex.
20	Frt.	6	M. M. Flechas	Gulfport, Miss.	Pasengoula, Miss.
21	Frt.	46	2,500	U. S. Shipping Board	San Francisco, Calif.	369 Pine Street.
22	Frt.	54	2,700	do.	Seattle, Wash.	841 Railroad Avenue South.
23	Frt.	32	2,100	Charles Nelson Co. (Calif.)	San Francisco, Calif.	230 California Street.
24	Frt.	38	2,500	Christenson Steamship Co. (Calif.)	do.	do.
25	Frt.	49	2,500	U. S. Shipping Board	Seattle, Wash.	841 Railroad Avenue South.
26	Frt.	4	F. P. Martin Barge Corporation (Del.)	Philadelphia, Pa.	111 Walnut Street.
27	Tow.	12	1,000	Bellingham Tug & Barge Co. (Wash.)	Seattle, Wash.	1214 Cornwall Avenue.
28	Frt.	41	2,500	Black Point S. S. Co. (Mass.)	Boston, Mass.	10 Post Office Square.
29	Frt.	41	2,500	U. S. Shipping Board	San Francisco, Calif.	369 Pine Street.
30	Frt.	43	1,800	American Sugar Transit Corporation (Del.)	New York, N. Y.	117 Wall Street.
31	Frt.	35	1,350	Rutland-Lake Michigan Transit Co. (Del.)	Chicago, Ill.	208 South La Salle Street.
32	Frt.	30	1,200	Rutland-Lake Michigan Transit Co. (Md.)	do.	do.
33	Tnk.	32	2,800	Atlantic Refining Co. (Pa.)	Philadelphia, Pa.	260 South Broad Street.
34	Tnk.	60	1,800	Anglo Chilean Consolidated Nitrate Corporation (Del.)	New York, N. Y.	120 Broadway.
35	Frt.	10	Pendleton Bros. (Me.)	do.	15 Moore Street.
36	Frt.	8	Cenaro Balsac Velez	San Juan, P. R.	1 Isabel Segunda Street, Mayaguez, P. R.
37	Tnk.	49	3,200	Standard Shipping Co. (Del.)	Wilmington, Del.	7 West Tenth Street.
38	Frt.	44	1,800	U. S. Shipping Board	Baltimore, Md.	22 Light Street.
39	Frt.	39	2,500	McCormick Steamship Co. (Calif.)	San Francisco, Calif.	215 Market Street.
40	Tnk.	43	3,300	Standard Transportation Co. (Del.)	New York, N. Y.	25 Broadway.
41	Frt.	30	2,300	Sudbury S. S. Corporation (N. Y.)	do.	67 Wall Street.
42	Frt.	41	2,500	U. S. Shipping Board	Portland, Oreg.	514 Spalding Building.
43	Tow.	12	550	Texas Co. (Del.)	Wilmington, Del.	7 West Tenth Street.
44	Frt.	27	600	T. H. Franklin	New York, N. Y.	80 Broad Street.
45	Frt.	28	640	International Packing Co. (Wash.)	Seattle, Wash.	Ferry Dock.
46	Frt.	46	2,500	U. S. Shipping Board	do.	841 Railroad Avenue South.
47	Frt.	37	2,800	Ore S. S. Corporation (Del.)	New York, N. Y.	25 Broadway.
48	Frt.	60	2,500	U. S. Shipping Board	Seattle, Wash.	841 Railroad Avenue South.
49	Frt.	11	New England Maritime Co. (Me.)	Boston, Mass.	131 State Street.
50	Tnk.	39	2,600	Pan-American Petroleum & Transport Co. (Del.)	Los Angeles, Calif.	714 West Tenth Street.
51	Frt.	29	1,200	Hartwood Lumber Co. (Calif.)	San Francisco, Calif.	1 Drumm Street.
52	Frt.	35	1,800	Pocahontas Fuel Co. (Va.)	Wilmington, Del.	Du Pont Building.
53	Tnk.	35	2,800	Sun Oil Co. (N. J.)	Philadelphia, Pa.	Finance Building.
54	Frt.	27	1,300	Eastern Steamship Lines (Me.)	Newport News, Va.	Richmond, Va.
55	Frt.	6	Reading Co. (Pa.)	Philadelphia, Pa.	Twelfth and Market Streets.
56	Frt.	46	2,200	Charles Nelson Co. (Calif.)	San Francisco, Calif.	230 California Street.
57	Frt.	40	2,500	U. S. Shipping Board	Seattle, Wash.	841 Railroad Avenue South.
58	Frt.	44	2,500	do.	do.	do.
59	Frt.	45	2,500	do.	Portland, Oreg.	514 Spalding Building.
60	Tow.	9	800	Matson Navigation Co. (Calif.)	San Francisco, Calif.	215 Market Street.
61	Frt.	31	1,200	Buckeye Steamship Co. (Ohio)	Cleveland, Ohio	Rockefeller Building.
62	Frt.	12	Charles Nelson Co. (Calif.)	San Francisco, Calif.	230 California Street.
63	Frt.	40	3,000	U. S. Shipping Board	Seattle, Wash.	841 Railroad Avenue South.
64	Frt.	40	2,500	Shepard S. S. Co. (Me.)	Portland, Me.	477 Congress Street.
65	Frt.	34	1,000	do.	Wilmington, Del.	do.
66	Pass.	107	8,500	New York & Cuba Mail Steamship Co. (Me.)	New York, N. Y.	Foot Wall Street.
67	Frt.	2	P. Dougherty Co. (Md.)	Baltimore, Md.	Hearst Tower Building.
68	Frt.	45	4,500	Luckenbach S. S. Co. (Del.)	New York, N. Y.	44 Whitehall Street.
69	Frt.	26	2,500	Atlantic & Caribbean Navigation Co.	Wilmington, Del.	Du Pont Building.
70	Frt.	40	2,600	U. S. Shipping Board	Seattle, Wash.	841 Railroad Avenue South.
71	Frt.	37	2,500	Mysto Steamship Co. (Mass.), trustee	Boston, Mass.	250 Stuart Street.
72	Frt.	24	1,150	Hammond Lumber Co. (Del.)	San Francisco, Calif.	310 Sansome Street.
73	Frt.	27	1,300	Eastern S. S. Co. (Me.)	Newport News, Va.	Box 1434, Richmond, Va.
74	Frt.	9	Boston Maritime Corporation (Me.)	Boston, Mass.	131 State Street.
75	Frt.	13	Hindolph Investment Co. (Calif.)	San Francisco, Calif.	230 California Street.
76	Frt.	26	900	George Hall Corporation (N. Y.)	Ogdensburg, N. Y.	52 Water Street.

Merchant Vessels

Line No.	Official No.	Signal letters	Rig	Name of vessel	Tonnage		Dimensions			When built	Where built
					Gross	Net	Length	Breadth	Depth		
1	216290	LKJH	St. s.	GEORGIAN.....	4,691	2,899	377.0	52.0	26.8	1918	Shooters Island, N. Y.
2	216294	LKJM	St. s.	ORIZABA.....	6,937	3,420	423.0	60.0	15.7	1918	Philadelphia, Pa.
3	216293	LKJN	St. s.	RADNOR.....	7,669	5,508	431.3	57.7	27.1	1918	Chester, Pa.
4	216299	LKJQ	St. s.	GULFLAND.....	5,276	3,207	301.1	51.2	30.2	1918	Camden, N. J.
5	216303	LKJS	St. s.	PASADENA.....	6,002	4,492	402.5	53.0	32.0	1918	Oakland, Calif.
6	216304	LKJT	St. s.	SILVERADO.....	2,298	1,359	245.6	42.0	24.1	1918	Long Beach, Calif.
7	216314	LKJW	Ol. s.	Joffre.....	138	80	105.5	25.2	11.8	1918	Essex, Mass.
8	216117	LKMD	St. s.	LUELLA.....	4,152	2,540	339.2	49.1	26.3	1918	Baltimore, Md.
9	216150	LKMF	St. s.	LAKE TRAVERSE.....	1,993	1,177	251.0	43.6	15.1	1918	Duluth, Minn.
10	216155	LKMH	St. s.	OSSENEKE.....	5,577	4,149	409.6	51.1	27.1	1918	Seattle, Wash.
11	216178	LKMP	St. s.	WESTSHORE.....	5,714	3,472	403.8	54.2	27.7	1918	Portland, Oreg.
12	216182	LKMQ	St. s.	BREMERTON.....	4,927	3,040	389.0	53.2	27.0	1918	Seattle, Wash.
13	216188	LKNF	Sch.	Marie De Ronde.....	2,376	2,181	266.7	48.0	21.0	1918	Aberdeen, Wash.
14	216199	LKNJ	St. s.	SANDCRAFT.....	2,054	1,251	247.2	43.5	18.7	1918	Chicago, Ill.
15	216202	LKNP	Sch.	Rosalie Hull.....	826	711	184.5	38.0	11.7	1918	Savannah, Ga.
16	216205	LKNQ	St. s.	WEST GROVE.....	5,688	3,475	410.0	54.2	27.6	1918	Portland, Oreg.
17	216211	LKNR	Se. b.	Salem.....	801	731	177.6	35.0	15.0	1918	Baltimore, Md.
18	216213	LKNT	Ol. s.	POINT BREEZE.....	4,776	2,914	364.9	51.0	29.5	1918	Gloucester, N. J.
19	216215	LKNV	St. s.	EL SALVADOR.....	4,817	2,889	360.2	51.0	22.8	1918	Philadelphia, Pa.
20	216216	LKNW	St. s.	Catherine D.....	2,224	1,624	242.0	41.0	24.4	1918	Bellingham, Wash.
21	216217	LKPB	Ol. s.	Mount Baker.....	2,904	2,129	285.5	44.8	21.1	1918	Portland, Oreg.
22	216218	LKPC	St. s.	WALTER A. LUCKENBACH.....	8,102	5,087	446.5	56.1	28.0	1918	Seattle, Wash.
23	211083	LKPD	St. s.	A. D. MACTIER.....	1,899	1,141	244.0	43.0	18.3	1913	Wyandotte, Mich.
24	212089	LKPF	St. s.	Adrian Iselin.....	2,040	1,229	244.0	43.0	20.5	1914	do.
25	216220	LKPH	St. s.	FLORIDIAN.....	4,708	2,850	377.0	52.0	26.8	1918	Shooters Island, N. Y.
26	216222	LKPI	St. s.	PAUL H. HARWOOD.....	6,520	3,957	435.0	56.0	32.0	1918	San Francisco, Calif.
27	216223	LKPM	St. s.	JANE CHRISTENSON.....	5,775	3,615	400.5	54.2	27.6	1918	Seattle, Wash.
28	216224	LKPN	St. s.	WESTERN QUEEN.....	5,853	4,434	409.6	54.2	27.1	1918	do.
29	216233	LKPV	St. s.	CITIES SERVICE EMPIRE.....	8,103	5,020	464.7	60.2	26.3	1918	Bethlehem Point, Md.
30	216249	LKQB	St. s.	W. M. IRISH.....	7,122	4,496	435.0	56.0	32.0	1918	Alameda, Calif.
31	216260	LKQJ	Ol. s.	FRANK LYNCH.....	1,893	1,125	252.0	43.5	18.9	1918	Toledo, Ohio.
32	216265	LKQI	Se. b.	Northern No. 20.....	1,267	1,200	215.5	40.5	16.3	1918	South Jacksonville, Fla.
33	216271	LKQR	St. s.	HELEN WHITTIER.....	5,673	4,255	409.6	51.2	27.1	1918	Seattle, Wash.
34	216275	LKQV	St. s.	LAKE SHAWANO.....	2,177	1,257	250.5	43.7	20.4	1918	Mantowoc, Wis.
35	216306	LKRB	St. s.	WESTHAMPTON.....	5,832	3,556	410.0	54.2	27.7	1918	Portland, Oreg.
36	216310	LKRC	St. s.	WEST INDIAN.....	5,792	3,485	410.0	54.2	27.7	1918	do.
37	216315	LKRD	Sch.	Bessie M. Dunth.....	1,264	1,125	219.6	41.6	19.0	1918	Thomaston, Me.
38	216327	LKRG	St. s.	CAPE HENRY.....	4,628	2,832	376.4	52.3	27.0	1918	Sparrows Point, Md.
39	216329	LKRH	St. s.	LAKE BENTON.....	2,018	1,248	251.0	43.5	20.0	1918	Lorain, Ohio.
40	216330	LKRJ	Ol. s.	SANDMASTER.....	1,849	1,030	251.0	43.5	18.2	1918	do.
41	216333	LKRM	St. s.	PACIFIC REDWOOD.....	5,649	3,516	409.5	54.2	27.4	1918	Seattle, Wash.
42	216342	LKRN	St. s.	WEST DURFEE.....	5,522	4,113	409.6	54.2	27.1	1918	do.
43	216348	LKRQ	St. s.	BARBARA GATES.....	5,799	4,099	409.5	54.2	27.6	1918	do.
44	216354	LKRT	Sch.	De Witt Brown.....	1,325	1,159	205.8	41.5	19.6	1918	Jacksonville, Fla.
45	216355	LKRV	St. s.	ROBERT JOHNSON.....	2,010	1,227	252.0	43.5	18.9	1918	Toledo, Ohio.
46	216359	LKSB	Sch.	Geneva Kathleen.....	583	542	162.0	36.8	13.2	1918	Beaumont, Tex.
47	216365	LKSC	St. s.	DOROTHY WESTERMOTE.....	2,010	1,227	252.0	43.5	18.9	1918	Toledo, Ohio.
48	216368	LKSF	St. s.	TRACY BROTHERS.....	5,731	3,511	400.8	54.3	31.4	1918	Chester, Pa.
49	216371	LKSH	St. s.	WAUKESHA.....	2,585	1,469	298.9	44.0	19.7	1918	Wilmington, Del.
50	216372	LKSJ	St. s.	WESTERN CITY.....	5,828	3,571	410.0	54.2	27.6	1918	Portland, Oreg.
51	216373	LKSM	St. s.	WESTERN WAVE.....	5,832	3,550	409.8	54.2	27.7	1918	do.
52	216376	LKSN	St. s.	FOAM.....	308	96	135.0	22.8	13.4	1918	Mantowoc, Wis.
53	216377	LKSP	Sch.	Burkeland.....	706	649	176.4	35.9	16.4	1918	Millton, Fla.
54	216378	LKSQ	Se. b.	OHIO.....	1,677	1,560	224.4	38.7	21.9	1918	Baltimore, Md.
55	216380	LKSR	St. s.	SANTA TECLA.....	2,492	1,483	298.6	40.0	22.9	1918	Camden, N. J.
56	216387	LKSV	St. s.	OAKLAND.....	6,092	4,492	402.6	53.0	32.0	1918	Oakland, Calif.
57	216388	LKSW	St. s.	GEORGE W. BARNES.....	6,531	4,703	416.8	56.1	32.7	1918	Quincy, Mass.
58	216397	LKTG	St. s.	MEXOIL.....	1,370	760	242.5	36.9	10.7	1918	Violet, La.
59	216400	LKTM	St. s.	VIRGINIA DESPATCH.....	2,013	1,245	251.0	43.5	20.0	1918	Lorain, Ohio.
60	216402	LKTP	St. s.	DOROTHY.....	2,873	1,658	309.2	48.2	21.6	1918	Wilmington, Del.
61	216413	LKTV	St. s.	MANGORE.....	4,066	2,416	357.3	50.3	24.5	1918	Sparrows Point, Md.
62	216415	LKTV	St. s.	WEST ALSEK.....	5,637	4,046	409.6	54.2	27.1	1918	Seattle, Wash.
63	107301	LKVD	St. s.	TITAN.....	178	68	101.0	23.0	12.2	1897	Wilmington, Del.
64	216434	LKVF	Sch.	Angusta G. Hillon.....	1,502	1,412	223.6	41.6	21.6	1918	Thomaston, Me.
65	115822	LKVH	St. s.	Storm King.....	174	87	109.6	21.0	11.8	1882	Philadelphia, Pa.
66	216438	LKVJ	St. s.	KANSAN.....	6,339	3,877	401.6	53.9	26.2	1918	do.
67	216445	LKVM	St. s.	ACCOYAC.....	6,274	3,213	410.0	64.4	27.2	1918	Los Angeles, Calif.
68	216440	LKVN	St. s.	WESTERN OCEAN.....	6,790	3,604	409.8	54.2	27.7	1918	Portland, Oreg.
69	216451	LKVP	St. s.	LANCASTER.....	5,871	3,580	434.3	57.7	27.1	1918	Chester, Pa.
70	216452	LKVQ	Ol. s.	Lobby Malmo.....	1,811	1,458	226.0	44.1	20.7	1918	North Portland, Oreg.

Line No.	Service	Crew	Horse-power	Name of owner	Home port	Address of owner
1	Ref.	40	2,500	Strachan's Southern S. S. Co. (Del.)	Savannah, Ga.	7 West Tenth Street, Wilmington, Del.
2	Pas.	142	\$ 8,500	New York & Cuba Mail S. S. Co. (Me.)	New York, N. Y.	Foot Wall Street.
3	Frt.	74	2,600	U. S. Shipping Board	Philadelphia, Pa.	Bourse Building.
4	Tnk.	38	2,050	Gulf Refining Co. (Tex.)	Port Arthur, Tex.	West Port Arthur, Tex.
5	Frt.	52	\$ 2,800	U. S. Shipping Board	San Francisco, Calif.	369 Pine Street.
6	Frt.	28	1,000	Silverado S. S. Co. (Calif.)	do.	215 Market Street.
7	Cod.	22	100	Fred L. Davis Co. (Mass.)	Gloucester, Mass.	49 Rogers Street.
8	Ref.	45	\$ 1,800	U. S. Shipping Board	Baltimore, Md.	22 Light Street.
9	Frt.	26	1,250	Union Transf. Co. (Ill.)	Chicago, Ill.	1024 Avenue M.
10	Frt.	60	\$ 2,500	U. S. Shipping Board	Seattle, Wash.	841 Railroad Avenue South.
11	Frt.	38	\$ 2,500	do.	Portland, Oreg.	514 Spalding Building.
12	Frt.	38	2,100	do.	Seattle, Wash.	841 Railroad Avenue South.
13	Frt.	11		I. L. Snow Co. (Me.)	Rockland, Me.	79 Mechanic Street.
14	Frt.	33	1,200	Construction Materials Corporation (Del.)	Chicago, Ill.	228 North La Salle Street.
15	Frt.	8		Joseph F. O'Brien	Savannah, Ga.	201 West River Street.
16	Frt.	44	\$ 2,500	U. S. Shipping Board	Portland, Oreg.	514 Spalding Building.
17	Frt.	6		Reading Co. (Pa.)	Philadelphia, Pa.	Reading Terminal.
18	Tnk.	25	1,800	Atlantic Refining Co. (Pa.)	do.	260 South Broad Street.
19	Pas.	83	3,400	Grace S. S. Co. (Del.)	New York, N. Y.	7 Hanover Square.
20	Fsh.	22	1,000	Pacific American Fisheries (Me.)	Seattle, Wash.	South Bellingham, Wash.
21	Fsh.	27	\$ 1,000	Red Salmon Canning Co.	San Francisco, Calif.	2 Pine Street.
22	Frt.	49	\$ 4,000	Luckenbach S. S. Co. (Del.)	New York, N. Y.	44 Whitehall Street.
23	Frt.	25	1,000	George Hall Corporation (N. Y.)	Ogdensburg, N. Y.	52 Water Street.
24	Frt.	28	1,000	do.	do.	Do.
25	Ref.	33	2,800	Strachan's Southern S. S. Co. (Del.)	Savannah, Ga.	7 West Tenth Street, Wilmington, Del.
26	Tnk.	43	\$ 2,600	Pan-American Petroleum & Transport Co. (Del.)	Los Angeles, Calif.	714 West Tenth Street.
27	Frt.	35	3,000	Christensen Steamship Co. (Calif.)	San Francisco, Calif.	230 California Street.
28	Frt.	51	\$ 2,600	U. S. Shipping Board	Seattle, Wash.	841 Railroad Avenue South.
29	Tnk.	36	2,800	Cities Service Transportation Co. (Del.)	New York, N. Y.	60 Wall Street.
30	Tnk.	32	\$ 2,600	Atlantic Refining Co. (Pa.)	Philadelphia, Pa.	260 South Broad Street.
31	Frt.	32	\$ 1,050	J. W. Gray, Jr.	San Francisco, Calif.	Russ Building.
32	Frt.	4		Northern Bargo Corporation (Del.)	Wilmington, Del.	Equitable Building.
33	Frt.	32	\$ 3,000	Los Angeles S. S. Co. (Calif.)	Los Angeles, Calif.	Box 218, Wilmington, Calif.
34	Frt.	33	1,250	U. S. Shipping Board	Norfolk, Va.	Army Base.
35	Frt.	44	\$ 2,500	do.	Portland, Oreg.	514 Spalding Building.
36	Frt.	40	\$ 2,410	do.	do.	Do.
37	Frt.	10		Durham Navigation Corporation (Del.)	New York, N. Y.	17 Battery Place.
38	Frt.	39	2,500	U. S. Shipping Board	Baltimore, Md.	22 Light Street.
39	Frt.	30	2,000	Mobile, Miami & Gulf Steamship Co. (Ala.)	Mobile, Ala.	608 First National Bank Building.
40	Frt.	20	1,200	Construction Materials Corporation (Del.)	Chicago, Ill.	228 North La Salle Street.
41	Frt.	32	3,000	Dimon S. S. Corporation (Del.)	New York, N. Y.	24 State Street.
42	Frt.	39	\$ 2,500	U. S. Shipping Board	Seattle, Wash.	841 Railroad Avenue South.
43	Frt.	34	\$ 2,500	Sudden & Christenson (Calif.)	San Francisco, Calif.	310 Sansome Street.
44	Frt.	10		Traders' Transportation Co. (Ind.)	Chicago, Ill.	209 West Jackson Boulevard.
45	Frt.	30	1,200	Pacific Spruce Corporation (Calif.)	Newport, Oreg.	Toledo, Oreg.
46	Frt.	7		F. Verzono	Mobile, Ala.	101 South Ann Street.
47	Frt.	28	1,200	Frank Parimino	San Francisco, Calif.	1 Drumm Street.
48	Tnk.	37	3,500	Avondale Transport Corporation (N. Y.)	New York, N. Y.	1 Broadway.
49	Frt.	32	\$ 1,400	U. S. Shipping Board	Wilmington, Del.	
50	Frt.	47	\$ 2,500	do.	Portland, Oreg.	514 Spalding Building.
51	Frt.	41	\$ 2,500	do.	do.	Do.
52	Cod.	24	500	Bay State Fishing Co. (Mass.)	Boston, Mass.	30 Fish Pier.
53	Frt.	7		W. A. Avant	Apalachicola, Fla.	Care Graves Brothers Lumber Co., Hosford, Fla.
54	Tnk.	10		Gulf Refining Co. (Tex.)	Port Arthur, Tex.	West Port Arthur, Tex.
55	Frt.	30	1,500	New Orleans & South American S. S. Co. (La.)	New Orleans, La.	1111 Q. & C. Building.
56	Frt.	73	\$ 2,800	U. S. Shipping Board	San Francisco, Calif.	369 Pine Street.
57	Tnk.	41	2,600	Pan-American Petroleum & Transport Co. (Del.)	Los Angeles, Calif.	714 West Tenth Street.
58	Tnk.	20	1,000	Huasteca Petroleum Co. (Me.)	do.	1015 Security Building.
59	Frt.	27	1,300	Eastern Steamship Lines (Me.)	Newport News, Va.	Richmond, Va.
60	Frt.	31	1,600	A. H. Bull S. S. Co. (N. J.)	New York, N. Y.	40 West Street.
61	Frt.	31	1,500	Ore S. S. Corporation (Del.)	do.	25 Broadway.
62	Frt.	43	2,750	U. S. Shipping Board	Seattle, Wash.	841 Railroad Avenue South.
62	Tow.	11	900	Intracoastal Towing & Transportation Co. (Tex.)	Houston, Tex.	302 Larendon Building.
64	Frt.	10		New England Maritime Co. (Me.)	Boston, Mass.	131 State Street.
65	Tow.	12	600	Storm King Co. (Del.)	Philadelphia, Pa.	115 Walnut Street.
66	Frt.	40	3,000	American Hawaiian Steamship Co. (N. J.)	New York, N. Y.	8 Bridge Street.
67	Frt.	45	\$ 3,000	U. S. Shipping Board	Los Angeles, Calif.	
68	Frt.	51	\$ 2,500	do.	Portland, Oreg.	514 Spalding Building.
69	Frt.	39	2,900	Lancaster Steamship Corporation (N. Y.)	New York, N. Y.	25 Beaver Street.
70	Fsh.	28	825	Libby, McNeill & Libby (Me.)	San Francisco, Calif.	465 California Street.

1 Sold to Ford Motor Co.

Merchant Vessels

Line No.	Official No.	Signal letters	Rig	Name of vessel	Tonnage		Dimensions			When built	Where built
					Gross	Net	Length	Breadth	Depth		
1	216451	LKVR	St. s.	LAKE CHELAN.....⊙	2,010	1,227	252.0	43.5	18.9	1918	Toledo, Ohio.....
2	216455	LKVS	St. s.	FRESNO.....	6,002	4,491	402.0	53.0	32.0	1918	Oakland, Calif.....
3	216450	LKVT	St. s.	H. M. FLAGLER.....⊙	8,207	6,183	461.0	60.0	27.6	1918	Newport News, Va.....
4	216461	LKVW	St. s.	EASTERN SUN.....	5,851	4,581	383.9	51.1	25.6	1918	Kobe, Japan.....
5	216465	LKWC	St. s.	WESTERN SEA.....	5,813	4,317	409.5	51.2	27.6	1918	Seattle, Wash.....
6	216466	LKWD	St. s.	EMILIA.....⊙	4,695	2,890	376.4	52.3	27.0	1918	Sparrows Point, Md.....
7	216468	LKWE	St. s.	CREOLE.....	333	47	126.3	23.2	14.3	1918	Madisonville, La.....
8	216477	LKWJ	Sc. b.	Cohansey.....	807	734	179.2	34.7	15.6	1918	Baltimore, Md.....
9	216473	LKWM	Hkn.	Buccaneer.....	2,014	1,883	254.2	45.6	22.4	1918	Orango, Tex.....
10	216482	LKWN	St. s.	EASTERN CHIEF.....	4,660	3,578	359.0	51.1	25.9	1917	Uraga, Japan.....
11	216488	LKWR	St. s.	FAIRFIELD.....	2,873	1,658	309.2	48.2	21.5	1918	Wilmington, Del.....
12	216489	LKWS	St. s.	WAKULLA.....	5,435	3,323	410.0	54.4	27.2	1918	Los Angeles, Calif.....
13	216491	LKWV	St. s.	VITTORIO EMMANUELE III.....⊙	4,855	3,601	380.0	53.2	27.0	1918	Seattle, Wash.....
14	216500	LMBC	St. s.	WEST APAUM.....⊙	5,573	4,132	409.6	54.2	27.1	1918	do.....
15	216508	LMBG	St. s.	W. M. BURTON.....⊙	7,091	4,476	435.0	59.0	32.0	1918	Alameda, Calif.....
16	216512	LMBH	St. s.	SAN PEDRO.....⊙	2,235	1,360	289.0	44.1	19.0	1918	Portland, Ore.....
17	216513	LMBJ	St. s.	JAMES ELLWOOD JONES.....⊙	3,372	1,929	318.5	49.5	24.2	1918	Camden, N. J.....
18	216514	LMBK	St. s.	MINEOLA.....⊙	2,488	1,456	298.6	40.0	22.9	1918	do.....
19	216525	LMBR	St. s.	WESTERN CHIEF.....	5,759	3,505	409.8	54.2	27.7	1918	Portland, Ore.....
20	216529	LMBT	St. s.	OLEN WHITE.....⊙	5,438	3,349	368.0	55.2	30.5	1918	Camden, N. J.....
21	216528	LMBV	St. s.	OSCAR J. LINGEMAN.....	2,016	1,193	252.0	43.5	18.9	1918	Toledo, Ohio.....
22	216535	LMBW	St. s.	ERNEST H. MEYER.....⊙	2,186	1,325	289.0	44.1	19.0	1918	Portland, Ore.....
23	216530	LMCB	St. s.	POLAR SEA.....	4,111	2,500	339.3	49.1	26.3	1918	Baltimore, Md.....
24	216513	LMCD	St. s.	EASTERN STAR.....	4,330	3,282	344.2	49.9	25.2	1917	Imoshima, Japan.....
25	216538	LMCE	St. s.	CONTOY.....	2,013	1,242	251.0	43.5	20.0	1918	Lorain, Ohio.....
26	216511	LMCK	St. s.	LIBERATOR.....⊙	7,720	5,750	410.0	56.0	29.0	1918	Alameda, Calif.....
27	216546	LMCN	Sch.	Frederlek J. Lovatt.....	510	446	149.3	34.2	14.4	1918	Boothbay Harbor, Me.....
28	216540	LMCP	St. s.	WEST COHAS.....⊙	5,647	3,405	409.3	54.2	27.1	1918	Seattle, Wash.....
29	216563	LMCT	St. s.	WESTFORD.....	5,698	3,519	409.5	54.2	27.4	1918	do.....
30	202893	LMCW	St. s.	OHION.....	127	74	96.5	22.2	13.1	1900	South Portland, Me.....
31	216505	LMDB	St. s.	FIRMORE.....	7,117	4,431	449.1	57.2	34.0	1918	Sparrows Point, Md.....
32	216542	LMDC	St. s.	Salmon King.....⊙	1,377	1,100	202.0	40.1	16.2	1918	Seattle, Wash.....
33	216572	LMDJ	St. s.	WAMPUM.....	5,451	3,331	410.0	54.4	27.2	1918	Los Angeles, Calif.....
34	216571	LJDK	St. s.	LAKE FRANCES.....⊙	2,016	1,193	252.0	43.5	18.9	1918	Toledo, Ohio.....
35	216580	LMDD	Ol. s.	Lanester.....	141	76	109.4	19.9	8.4	1918	Weems, Va.....
36	216581	LMDE	Ol. s.	Martin.....	141	76	109.4	19.9	8.4	1918	do.....
37	216582	LMDS	Ol. s.	Richmond.....	141	76	109.4	19.9	8.4	1918	do.....
38	216583	LMDT	Ol. s.	Swanson.....	141	76	109.4	19.9	8.4	1918	do.....
39	216584	LMDV	St. s.	SAGADAHOE.....⊙	6,223	3,819	420.5	54.2	31.4	1918	Bath, Me.....
40	216586	LMDW	Ca. s.	MOHAWK.....	369	274	145.0	23.3	12.0	1918	Jacksonville, Fla.....
41	216587	LMFB	St. s.	CHICAGO.....	1,998	1,171	251.0	43.6	18.1	1918	Duluth, Minn.....
42	216589	LMFD	St. s.	CHEBAULP.....	4,830	3,588	390.6	53.1	27.0	1918	Tacoma, Wash.....
43	216598	LMFH	St. s.	WASSAIC.....	5,529	3,387	410.0	54.4	27.2	1918	Los Angeles, Calif.....
44	216600	LMFJ	St. s.	LAKE BENHOW.....⊙	2,368	1,415	250.5	45.8	22.2	1918	Wyandotte, Mich.....
45	216607	LMFK	St. s.	MONTCLAIR.....	4,773	2,907	377.0	52.0	20.8	1918	Shooters Island, N. Y.....
46	216608	LMFL	St. s.	CITIES SERVICE TOLEDO.....⊙	7,929	5,806	465.2	60.0	26.4	1918	Wilmington, Del.....
47	216610	LMFS	Sc. s.	J. W. VAN DYKE.....⊙	4,908	2,944	364.9	51.0	29.5	1918	Gloicester City, N. J.....
48	216612	LMFT	St. s.	ANIWA.....	6,012	4,462	402.6	53.0	32.0	1918	Oakland, Calif.....
49	216617	LMFV	St. s.	EASTERN SEA.....	5,838	4,493	384.0	51.1	25.6	1918	Kobe, Japan.....
50	216620	LMFW	St. s.	WEST ERONK.....⊙	5,630	3,455	409.6	54.2	27.1	1918	Seattle, Wash.....
51	216615	LMGB	St. s.	ELDORADO.....⊙	2,180	1,289	245.6	42.0	21.1	1918	Long Beach, Calif.....
52	216616	LMGC	St. s.	CATHERINE.....⊙	2,121	1,278	250.5	43.7	20.4	1918	Mantowoc, Wis.....
53	216627	LMGF	St. s.	WESTERN SPIRIT.....	5,760	3,504	409.8	54.2	27.7	1918	Portland, Ore.....
54	216630	LMGH	Sch.	Hesper.....	1,348	1,231	210.2	41.0	20.4	1918	Somerset, Mass.....
55	216631	LMGJ	St. s.	WESTERN LIGHT.....⊙	5,759	3,504	409.8	54.2	27.7	1918	Portland, Ore.....
56	216647	LMGR	Ol. s.	Pioneer.....	233	128	129.1	22.7	12.0	1918	Essex, Mass.....
57	216656	LMGV	St. s.	POINT JUDITH.....⊙	2,205	1,348	289.0	44.1	19.0	1918	Portland, Ore.....
58	216664	LMHD	St. s.	WEST GAMBO.....⊙	5,579	4,171	409.6	54.2	27.1	1918	Seattle, Wash.....
59	216667	LMHE	St. s.	JEAN.....	4,902	3,028	376.4	52.3	27.0	1918	Sparrows Point, Md.....
60	216703	LMJC	St. s.	Moritz.....	3,019	1,752	272.9	46.1	24.1	1918	Portland, Ore.....
61	216701	LMJD	St. s.	WEST COAST.....	5,688	3,407	409.8	54.2	27.7	1918	do.....
62	216706	LMJE	St. s.	EASTERN QUEEN.....	5,831	4,417	384.0	51.1	25.6	1918	Kobe, Japan.....
63	216707	LMJG	Ol. s.	CHOCTAW.....	350	260	145.0	23.3	12.0	1918	Jacksonville, Fla.....
64	216709	LMJK	St. s.	MASUDA.....	4,844	3,605	380.6	53.1	27.0	1918	Seattle, Wash.....
65	77543	LMJN	St. s.	John G. Chaudler.....	110	66	91.0	20.2	11.4	1902	Bath, Me.....
66	216716	LMJR	Ol. s.	LAKE ORMOC.....⊙	2,422	1,430	250.5	43.8	22.2	1918	Wyandotte, Mich.....
67	216718	LMJT	St. s.	SAMOA.....⊙	1,997	1,172	251.0	43.6	18.1	1918	Duluth, Minn.....
68	216727	LMJV	St. s.	CHAWL KEYS.....	2,303	1,378	253.5	43.8	20.4	1918	Ecorse, Mich.....
69	216730	LMKC	St. s.	EASTERN KING.....	2,995	1,814	304.8	43.8	25.2	1918	Harima, Japan.....
70	216737	LMKD	St. s.	WEST GOTOSKA.....⊙	5,728	4,123	409.6	54.2	27.1	1918	Seattle, Wash.....
71	216738	LMKE	St. s.	LAKE PLEASANT.....	2,221	1,344	253.5	43.5	22.5	1918	Ashtabula, Ohio.....
72	216739	LMKF	St. s.	MARY.....⊙	2,150	1,286	250.5	43.7	20.4	1918	Mantowoc, Wis.....
73	216747	LMKN	St. s.	J. C. FITZSIMMONS.....⊙	6,715	4,119	419.6	57.2	31.7	1918	Seattle, Wash.....

Line No.	Service	Crew	Horse-power	Name of owner	Home port	Address of owner
1	Frt.	38	1,200	Lake Chelan Steamship Corporation (N. Y.)	Buffalo, N. Y.	Grand Island, N. Y.
2	Frt.	56	\$ 2,800	U. S. Shipping Board	San Francisco, Calif.	369 Pine Street.
3	Tnk.	48	2,850	Standard Shipping Co. (Del.)	Wilmington, Del.	7 West Tenth Street.
4	Frt.	49	2,600	U. S. Shipping Board	Seattle, Wash.	841 Railroad Avenue South.
5	Frt.	30	\$ 2,500	do.	do.	Do.
6	Frt.	34	2,500	A. H. Bull S. S. Co. (N. J.)	New York, N. Y.	40 West Street.
7	Tow.	12	800	Cary-Davis Tug & Barge Co. (Wash.)	Seattle, Wash.	Pier A.
8	Frt.	3		Reading Co. (Pa.)	Philadelphia, Pa.	Reading Terminal.
9	Pas.	23		Buccaneers Club (N. Y.)	New York, N. Y.	25 West Forty-third Street.
10	Frt.	48	2,500	U. S. Shipping Board	Seattle, Wash.	841 Railroad Avenue South.
11	Frt.	34	1,600	Luke D. Stapleton	New York, N. Y.	27 Pine Street.
12	Frt.	63	\$ 2,500	U. S. Shipping Board	Los Angeles, Calif.	
13	Frt.	47	2,500	do.	Seattle, Wash.	841 Railroad Avenue South.
14	Frt.	44	2,750	do.	do.	Do.
15	Tnk.	37	\$ 2,600	Atlantio Refining Co. (Pa.)	Philadelphia, Pa.	260 South Broad Street.
16	Frt.	28	1,600	Hammond Lumber Co. (Del.)	San Francisco, Calif.	310 Sansome Street.
17	Frt.	34	1,800	Pocahontas S. S. Co. (Del.)	Wilmington, Del.	7 West Tenth Street.
18	Frt.	31	1,450	New Orleans & South American S. S. Co. (La.)	New Orleans, La.	Queen and Crescent Building.
19	Frt.	51	\$ 2,500	U. S. Shipping Board	Portland, Oreg.	514 Spalding Building.
20	Frt.	43	2,500	Mystic Steamship Co. (Mass.) (trustees)	Boston, Mass.	250 Stuart Street.
21	Frt.	28	1,800	Mid-West Transportation Co. (Mich.)	Detroit, Mich.	Union Trust Company Building.
22	Frt.	33	1,150	Broughton & Wiggins Navigation Co. (Oreg.)	Portland, Oreg.	Yeon Building.
23	Ref.	56	\$ 1,800	U. S. Shipping Board	Baltimore, Md.	22 Light Street.
24	Frt.	53	2,250	do.	New York, N. Y.	45 Broadway.
25	Frt.	33	1,200	Gulf Mail S. S. Co. (La.)	New Orleans, La.	1514 Canal Bank Building.
26	Frt.	44	2,700	U. S. Shipping Board	San Francisco, Calif.	369 Pine Street.
27	Frt.	6		C. A. & B. F. Small Corporation (N. Y.)	New York, N. Y.	Care Emory Sexton & Co., 36 South William Street.
28	Frt.	41	\$ 2,500	U. S. Shipping Board	Seattle, Wash.	841 Railroad Avenue South.
29	Frt.	48	\$ 3,300	do.	do.	Do.
30	Tow.	11	450	Houston Towing Co. (Tex.)	Houston, Tex.	Colton Exchange Building.
31	Frt.	37	\$ 2,400	Quaranty Trust Co. of N. Y. (N. Y.)	New York, N. Y.	140 Broadway.
32	Fsh.	48	400	Crosby Fisheries (Wash.)	Seward, Alaska	473 Colman Building, Seattle, Wash.
33	Frt.	45	\$ 3,300	U. S. Shipping Board	Los Angeles, Calif.	
34	Frt.	28	1,250	Frank Parimino	San Francisco, Calif.	1 Drumm Street.
35	Fsh.	6	b 100	Diamond State Fish Products Co. (Del.)	Wilmington, Del.	Lowe's, Del.
36	Fsh.	6	b 100	do.	do.	Do.
37	Fsh.	6	b 100	Bellows & Squire Co. (Va.)	Reedsville, Va.	Ocran, Va.
38	Frt.	6	b 100	do.	do.	Do.
39	Frt.	44	3,000	Sagadahoc S. S. Corporation (N. Y.)	New York N. Y.	26 Beaver Street.
40	Tnk.	6	b 250	Gulf Refining Co. (Tex.)	Port Arthur, Tex.	West Port Arthur, Tex.
41	Frt.	27	1,250	Central Dredging Co. (Ohio)	Cleveland, Ohio	Union Trust Building.
42	Frt.	48	2,500	U. S. Shipping Board	Seattle, Wash.	841 Railroad Avenue South
43	Frt.	45	\$ 3,300	do.	Los Angeles, Calif.	
44	Frt.	40	1,300	Ford Motor Co. (Del.)	Detroit, Mich.	Highland Park.
45	Ref.	85	2,500	U. S. Shipping Board	New York, N. Y.	45 Broadway.
46	Tnk.	47	2,800	Cities Service Transportation Co. (Del.)	do.	60 Wall Street.
47	Tnk.	23	\$ 2,400	Atlantio Refining Co. (Pa.)	Philadelphia, Pa.	260 South Broad Street.
48	Frt.	45	2,800	U. S. Shipping Board	San Francisco, Calif.	369 Pine Street.
49	Frt.	48	2,500	do.	Seattle, Wash.	841 Railroad Avenue South.
50	Frt.	45	\$ 2,500	do.	do.	Do.
51	Frt.	28	1,000	Western Transport Co. (Calif.)	San Francisco, Calif.	430 Sansome Street.
52	Frt.	30	1,550	A. H. Bull S. S. Co. (N. J.)	New York, N. Y.	40 West Street.
53	Frt.	50	\$ 2,500	U. S. Shipping Board	Portland, Oreg.	514 Spalding Building.
54	Frt.	9		George D. Rogers	Boston, Mass.	110 State Street.
55	Frt.	52	\$ 2,500	U. S. Shipping Board	Portland, Oreg.	514 Spalding Building.
56	Fsh.	20	b 300	Frank O. Pearce Co. (Mass.)	Gloucester, Mass.	401 Main Street.
57	Frt.	27	1,400	Chas. R. McCormick Lumber Co. (Del.)	San Francisco, Calif.	215 Market Street.
58	Frt.	48	\$ 2,500	U. S. Shipping Board	Seattle, Wash.	841 Railroad Avenue South.
59	Frt.	44	3,000	A. H. Bull S. S. Co. (N. J.)	New York, N. Y.	40 West Street.
60	Frt.	41	1,400	Joseph Constantino	do.	15 Moore Street.
61	Frt.	50	\$ 2,500	U. S. Shipping Board	do.	45 Broadway.
62	Frt.	42	2,600	do.	Seattle, Wash.	841 Railroad Avenue South.
63	Tnk.	5	b 308	Gulf Refining Co. (Tex.)	Port Arthur, Tex.	West Port Arthur, Tex.
64	Frt.	48	2,600	U. S. Shipping Board	Tacoma, Wash.	
65	Tow.	7	550	Wood Towing Corporation (Va.)	Norfolk, Va.	Roanoke Dock.
66	Frt.	27	1,000	Ford Motor Co. (Del.)	Detroit, Mich.	Highland Park.
67	Frt.	27	1,250	Hammond Lumber Co. (Del.)	San Francisco, Calif.	310 Sansome Street.
68	Frt.	48	1,500	U. S. Shipping Board	New York, N. Y.	45 Broadway.
69	Frt.	39	1,850	do.	Seattle, Wash.	841 Railroad Avenue South.
70	Frt.	32	\$ 2,500	do.	do.	Do.
71	Frt.	33	1,500	do.	New York, N. Y.	45 Broadway.
72	Frt.	30	1,550	A. H. Bull S. S. Co. (N. J.)	do.	40 West Street.
73	Tnk.	34	2,500	Standard Oil Co. of California (Calif.)	San Francisco, Calif.	225 Bush Street.

1 Sold to Ford Motor Co.

Merchant Vessels

Line No.	Official No.	Signal letters	Rtg	Name of vessel	Tonnage		Dimensions			When built	Where built
					Gross	Net	Length	Breadth	Depth		
							Feet	Feet	Feet		
1	216740	LMKQ	St. s.	ASTORIA.....	2,224	1,368	289.0	41.1	19.0	1918	Portland, Oreg.....
2	216760	LMKR	St. s.	Manada.....	2,512	1,490	266.0	40.1	24.2	1918	Aberdeen, Wash.....
3	216764	LMKT	St. s.	WESTERN MAID.....	5,760	5,503	409.8	64.2	27.7	1918	Portland, Oreg.....
4	216760	LMKW	St. s.	WEST GALOC.....	5,392	3,293	410.0	64.4	27.2	1918	Los Angeles, Calif.....
5	216761	LMNB	St. s.	WEST OALETA.....	5,435	3,323	410.0	64.4	27.2	1918	do.....
6	216762	LMND	St. s.	VOLUNTER.....	7,717	5,791	410.0	66.0	29.0	1918	Alameda, Calif.....
7	216767	LMNH	St. s.	WINDING GULF.....	5,438	3,339	368.6	65.2	30.5	1918	Camden, N. J.....
8	216763	LMNJ	St. s.	J. A. HISSO.....	246	144	102.3	23.7	14.2	1906	Sorel, Quebec.....
9	216770	LMNK	St. s.	O. T. WARING.....	5,579	3,379	411.6	63.4	29.8	1918	Wilmington, Del.....
10	216777	LMNR	St. s.	MORRISTOWN.....	4,746	2,983	377.0	62.0	26.8	1918	Shooters Island, N. Y.....
11	216778	LMNS	St. s.	GALESBURG.....	5,138	3,640	377.0	62.0	26.8	1918	do.....
12	216779	LMNT	St. s.	ENGLEWOOD.....	4,740	2,983	377.0	62.0	26.8	1918	do.....
13	216787	LMPB	St. s.	WESTERN PRIDE.....	5,688	3,467	409.8	64.2	27.7	1918	Portland, Oreg.....
14	216785	LMPC	St. s.	WESTERN STAR.....	5,700	3,503	409.5	64.2	27.0	1918	Seattle, Wash.....
15	216786	LMPD	St. s.	WEST HOBOMAC.....	5,527	3,385	409.6	64.2	27.1	1918	do.....
16	216788	LMPF	St. s.	CITIES SERVICE KOOLMOTOR.....	6,822	4,099	435.0	66.0	32.0	1918	Alameda, Calif.....
17	216780	LMPG	St. s.	BARBARA.....	2,150	1,286	250.5	43.7	20.4	1918	Manitowoc, Wis.....
18	216763	LMPP	St. s.	EASTERNER.....	5,840	4,497	385.0	61.0	21.1	1918	Kawasaki, Japan.....
19	216791	LMPR	St. s.	San Diego.....	1,487	835	238.3	44.7	16.8	1918	Hoquiam, Wash.....
20	127547	LMPV	St. s.	WESTON M. CARROLL.....	1,069	871	200.0	38.0	11.6	1901	Port Huron, Mich.....
21	216802	LMQO	Ol. s.	EAST INDIAN.....	8,159	5,160	445.0	68.0	29.0	1918	Uruga, Japan.....
22	216800	LMQJ	Sch.	PAUL E. THURLOW.....	1,500	1,453	230.0	41.8	23.3	1918	Rockland, Me.....
23	216821	LMQV	St. s.	MISSOULA.....	4,553	2,721	362.3	61.2	27.5	1918	Camden, N. J.....
24	216822	LMQW	St. s.	ADMIRAL PEOPLES.....	3,133	1,903	299.4	45.0	22.8	1918	Elizabeth, N. J.....
25	216821	LMRB	St. s.	PHOENIX.....	5,731	3,511	400.8	64.3	31.4	1918	Chester, Pa.....
26	216820	LMRD	St. s.	WESTERN CROSS.....	5,754	3,450	409.5	64.2	27.6	1918	Seattle, Wash.....
27	216827	LMRD	St. s.	JOHN J. O'HAGAN.....	1,998	1,179	251.0	43.6	18.1	1918	Duluth, Minn.....
28	216937	LMRQ	Sch.	Lieut. Sam Mengol.....	907	790	187.7	38.4	15.2	1918	Bath, Me.....
29	216839	LMRB	St. s.	Joseph H. Moran.....	345	157	125.3	29.9	13.7	1918	Soloimons Island, Md.....
30	216846	LMSD	St. s.	SAG HARBOR.....	2,431	1,417	261.0	42.2	21.9	1918	Mariners Harbor, N. Y.....
31	216846	LMSF	St. s.	ANACORTES.....	4,829	3,625	379.8	63.1	27.0	1918	Tacoma, Wash.....
32	216848	LMSH	St. s.	WEST HOSOKIE.....	5,561	3,472	409.6	64.2	27.1	1918	Seattle, Wash.....
33	216863	LMSN	St. s.	WEST ZULA.....	6,000	4,552	410.0	64.4	27.2	1918	Los Angeles, Calif.....
34	216864	LMSR	St. s.	MAUNA ALA.....	6,805	4,312	420.5	64.2	31.4	1918	Bath, Me.....
35	216871	LMSV	St. s.	(GOVERNOR JOHN LIND.....)	3,431	2,039	305.0	46.0	24.5	1918	Oakland, Calif.....
36	216875	LMTD	St. s.	DEFIANCE.....	7,572	4,829	456.1	66.0	35.4	1918	Alameda, Calif.....
37	216876	LMTF	Sc. b.	Smith & Terry No. 2.....	1,251	1,198	221.1	41.0	16.5	1918	Bethel, Del.....
38	216877	LMTG	St. s.	W. L. STEED.....	6,409	3,985	416.8	66.1	31.1	1918	Quincy, Mass.....
39	216878	LMTI	Sch.	Georgette.....	866	757	187.8	30.1	16.1	1918	Portland, Oreg.....
40	216898	LMTV	Sc. b.	Tuckahoe.....	792	726	170.0	34.6	15.5	1918	Baltimore, Md.....
41	216901	LMTD	Sch.	John W. Wells.....	2,527	2,374	267.8	47.8	26.5	1918	St. Helens, Oreg.....
42	216902	LMVF	St. s.	WESTPORT.....	5,665	3,529	409.5	64.2	27.4	1918	Seattle, Wash.....
43	216914	LMVR	St. s.	LAKE OSWEYA.....	2,416	1,432	250.5	43.8	22.2	1918	Saginaw, Mich.....
44	216924	LMWD	St. s.	ELWIN C. HALE.....	2,084	1,223	251.0	43.7	19.2	1918	Superior, Wis.....
45	216925	LMWF	St. s.	WEST HUMILAW.....	5,527	3,385	409.6	64.2	27.1	1918	Seattle, Wash.....
46	216942	LMWS	Ol. s.	Fish Hawk.....	338	170	39.4	24.4	13.1	1918	South Portland, Me.....
47	216945	LMWT	Ol. s.	CERRITO.....	495	259	155.0	25.4	12.6	1918	San Juan, P. R.....
48	216948	LMWV	St. s.	CHAINCREEK.....	2,292	1,367	253.6	43.8	20.4	1918	Ecorse, Mich.....
49	216949	LNBO	St. s.	WESTERN HOPE.....	5,754	3,540	409.5	64.2	27.6	1918	Seattle, Wash.....
50	216955	LNBG	St. s.	Mazama.....	2,542	1,503	266.1	46.1	23.9	1918	Tacoma, Wash.....
51	216969	LNBP	St. s.	SANTA TERESA.....	4,858	2,888	369.2	61.6	22.8	1918	Philadelphia, Pa.....
52	216971	LNBR	St. s.	GOODSPEED.....	2,395	1,463	250.5	43.8	22.2	1918	Wyandotte, Mich.....
53	216972	LNBS	St. s.	GOREE.....	2,310	1,426	250.5	43.6	22.2	1918	do.....
54	216975	LNBT	St. s.	ISANTI.....	5,713	4,129	410.5	64.0	27.0	1918	San Francisco, Calif.....
55	216976	LNBV	St. s.	WESTERN PLAINS.....	5,688	3,467	409.8	64.2	27.7	1918	Portland, Oreg.....
56	216977	LNBY	St. s.	NANTASKET.....	5,268	3,268	389.7	64.8	30.4	1918	Quincy, Mass.....
57	216962	LNCK	Sc. b.	Irene S. Wilkinson.....	818	708	187.3	38.0	14.4	1918	Savannah, Ga.....
58	216984	LNCM	St. s.	ZIRKEL.....	6,073	4,427	402.6	63.0	32.0	1918	Oakland, Calif.....
59	216986	LNCQ	St. s.	L. J. DRAKE.....	6,693	4,796	419.6	67.2	30.0	1918	Seattle, Wash.....
60	216995	LNDQ	St. s.	OZAUKEE.....	4,045	2,835	340.5	48.0	24.7	1918	Long Beach, Calif.....
61	217002	LNDR	St. s.	WEST LASHAWAY.....	5,637	3,458	409.6	64.2	27.1	1918	Seattle, Wash.....
62	217003	LNDP	Ol. s.	CHALLENGER.....	7,590	6,704	410.0	66.0	29.0	1918	Alameda, Calif.....
63	217011	LNDW	St. s.	TIMBERMAN.....	2,059	1,229	250.5	43.7	20.4	1918	Manitowoc, Wis.....
64	217015	LNFG	St. s.	PUGET SOUND.....	4,838	4,630	379.1	63.1	27.0	1918	Tacoma, Wash.....
65	217017	LNFI	St. s.	LAKE JOHN.....	2,368	1,445	250.0	43.6	22.2	1918	Wyandotte, Mich.....
66	217019	LNFM	St. s.	NEPONSET.....	7,435	4,505	434.3	67.7	27.1	1918	Chester, Pa.....
67	217023	LNFR	Sch.	Col. Keith.....	884	820	179.7	41.5	14.3	1918	Westlake, La.....
68	217024	LNFS	St. s.	CRANENEST.....	2,292	1,367	253.6	43.8	20.4	1918	Ecorse, Mich.....
69	217032	LNGC	St. s.	WESTERN SCOUT.....	5,760	3,503	409.8	64.2	27.7	1918	Portland, Oreg.....
70	217043	LNGM	Sch.	Catherine G. Scott.....	739	674	174.6	35.6	15.2	1918	Biddeford, Me.....
71	217046	LNGS	St. s.	MAJOR WHEELER.....	3,431	2,038	305.0	46.0	24.5	1918	Oakland, Calif.....
72	217055	LNIB	St. s.	FRED W. GREEN.....	2,292	1,367	253.5	43.8	20.4	1918	Ecorse, Mich.....

Line No.	Service	Crew	Horse-power	Name of owner	Home port	Address of owner
1	Frt.	25	1,400	Hammond Lumber Co. (Del.)	San Francisco, Calif.	310 Sansome Street.
2	Frt.	45	1,500	U. S. Shipping Board	Portland, Oreg.	514 Spalding Building.
3	Frt.	53	\$2,500	do.	do.	Do.
4	Frt.	45	\$3,500	do.	Los Angeles, Calif.	Do.
5	Frt.	45	\$3,300	do.	do.	Do.
6	Frt.	45	\$2,600	do.	San Francisco, Calif.	369 Pine Street.
7	Frt.	40	2,500	Mystic Steamship Co. (Mass.), Trustee	Boston, Mass.	260 Stuart Street.
8	Tow.	12	1,200	New Orleans Coal & Bisso Towboat Co. (Del.)	New Orleans, La.	United Fruit Building.
9	Tnk.	36	2,600	Standard Shipping Co. (Del.)	Wilmington, Del.	7 West Tenth Street.
10	Frt.	50	2,600	U. S. Shipping Board	New York, N. Y.	45 Broadway.
11	Frt.	85	2,500	do.	do.	Do.
12	Frt.	85	2,500	do.	do.	Do.
13	Frt.	49	\$2,600	do.	Portland, Oreg.	514 Spalding Building.
14	Frt.	40	\$3,000	do.	Seattle, Wash.	841 Railroad Avenue South.
15	Frt.	32	\$3,000	do.	do.	Do.
16	Tnk.	38	2,600	Cities Service Refining Transport Co. (Del.)	New York, N. Y.	60 Wall Street.
17	Frt.	34	1,200	A. H. Bull Steamship Co. (N. J.)	do.	40 West Street.
18	Frt.	39	3,000	U. S. Shipping Board	San Francisco, Calif.	369 Pine Street.
19	Frt.	25	750	Hart-Wood Lumber Co. (Calif.)	do.	1 Drumm Street.
20	Frt.	14	600	Buffalo Gravel Corporation (N. Y.)	Buffalo, N. Y.	19 Hudson Street.
21	Frt.	30	5,600	Ford Motor Co. (Del.)	Detroit, Mich.	Highland Park.
22	Frt.	11	2,200	New England Maritime Co. (Me.)	Boston, Mass.	131 State Street.
23	Frt.	33	2,200	Hammond Lumber Co. (Del.)	San Francisco, Calif.	310 Sansome Street.
24	Frt.	28	1,700	Portland California S. S. Co. (Calif.)	do.	311 California Street.
25	Tnk.	44	\$3,000	American Tanker Corporation (Mass.)	Boston, Mass.	80 Boylston Street.
26	Tnk.	52	\$2,500	U. S. Shipping Board	Seattle, Wash.	841 Railroad Avenue South.
27	Frt.	34	1,250	Bison Steamship Corporation (N. Y.)	Buffalo, N. Y.	Elk Street Market.
28	Frt.	0		Constantine Flink	New York, N. Y.	1685 Park Avenue.
29	Tow.	10	1,000	Tug Joseph H. Moran (N. Y.)	do.	17 Battery Place.
30	Frt.	28	1,200	U. S. Shipping Board	do.	45 Broadway.
31	Frt.	39	2,500	do.	Tacoma, Wash.	do.
32	Frt.	36	\$3,000	Los Angeles S. S. Co. (Calif.)	Los Angeles, Calif.	Wilmington, Calif.
33	Frt.	45	\$3,300	U. S. Shipping Board	do.	do.
34	Frt.	39	3,000	Matson Navigation Co. (Calif.)	San Francisco, Calif.	215 Market Street.
35	Frt.	34	1,900	Baltimore Insular Line (N. J.)	Baltimore, Md.	Citizens' National Bank.
36	Frt.	90	\$3,000	U. S. Shipping Board	San Francisco, Calif.	369 Pine Street.
37	Frt.	5		Smith & Terry Transportation Co. (Del.)	Wilmington, Del.	Bethel, Del.
38	Tnk.	41	2,600	Pan-American Petroleum & Transport Co. (Del.)	Los Angeles, Calif.	714 West Tenth Street.
39	Frt.	8		Philip C. Pearson	New York, N. Y.	34 West Twelfth Street.
40	Frt.	4		Reading Co. (Pa.)	Philadelphia, Pa.	Roading Terminal.
41	Frt.	17		Charles R. McCormick & Co. (Calif.)	San Francisco, Calif.	1 Drumm Street.
42	Frt.	42	2,500	U. S. Shipping Board	Seattle, Wash.	841 Railroad Avenue South.
43	Frt.	34	1,600	do.	Norfolk, Va.	Army Base.
44	Frt.	29	1,200	Alaska Salmon Co. (Calif.)	San Francisco, Calif.	141 Clay Street.
45	Frt.	95	\$2,500	American-West African Line (N. Y.)	New York, N. Y.	17 Battery Place.
46	Cod	15	600	Consolidated Fisheries Co. (Del.)	Wilmington, Del.	Lewes, Del.
47	Frt.	15	6250	H. S. Graham	San Juan, P. R.	do.
48	Frt.	30	1,250	U. S. Shipping Board	Norfolk, Va.	Army Base.
49	Frt.	54	\$3,000	do.	Seattle, Wash.	841 Railroad Avenue South.
50	Frt.	42	1,400	Mazama Steamship Co. (Wash.)	do.	Everett, Wash.
51	Pass	85	3,400	Grace S. S. Co. (Del.)	New York, N. Y.	7 Hanover Square.
52	Frt.	28	1,300	U. S. Shipping Board	do.	45 Broadway.
53	Frt.	35	1,300	do.	do.	Do.
54	Frt.	39	\$2,500	do.	San Francisco, Calif.	369 Pine Street.
55	Frt.	48	\$2,500	do.	Portland, Oreg.	514 Spalding Building.
56	Frt.	42	\$2,000	do.	Boston, Mass.	75 State Street.
57	Frt.	8		Fred G. Voles	Jacksonville, Fla.	9 Ynke Avenue.
58	Frt.	52	\$2,800	U. S. Shipping Board	San Francisco, Calif.	369 Pine Street.
59	Tnk.	37	3,000	Standard Shipping Co. (Del.)	Wilmington, Del.	7 West Tenth Street.
60	Frt.	75	\$2,500	U. S. Shipping Board	Los Angeles, Calif.	do.
61	Frt.	114	\$2,500	do.	Seattle, Wash.	841 Railroad Avenue South.
62	Frt.	37	\$3,000	Sun Shipbuilding & Dry Dock Co. (Pa.)	Philadelphia, Pa.	Bourse Building.
63	Frt.	35	1,550	Pillsbury & Curtis (Calif.)	San Francisco, Calif.	351 California Street.
64	Frt.	50	2,500	U. S. Shipping Board	Seattle, Wash.	841 Railroad Avenue South.
65	Frt.	28	1,300	Ford Motor Co. (Del.)	Detroit, Mich.	Highland Park.
66	Ref.	43	2,500	Luckenbach S. S. Co. (Del.)	New York, N. Y.	44 Whitehall Street.
67	Frt.	4		Gulf Export & Transportation Co. (Tex.)	Port Arthur, Tex.	Beaumont, Tex.
68	Frt.	48	1,250	U. S. Shipping Board	Norfolk, Va.	Army Base.
69	Frt.	50	\$2,500	do.	Portland, Oreg.	514 Spalding Building.
70	Frt.	9		I. A. Scott	Mobilo, Ala.	215 Staples Powell Building.
71	Frt.	33	2,000	Baltimore Insular Line (N. J.)	Baltimore, Md.	Citizens National Bank Building.
72	Frt.	24	1,220	John J. Roen	Grand Haven, Mich.	213 Belvedere Avenue, Charlevoix, Mich.

1 Sold to Ford Motor Co.

Merchant Vessels

Line No.	Official No.	Signal letters	Rig	Name of vessel	Tonnage		Dimensions			When built	Where built
					Gross	Net	Length	Breadth	Depth		
1	217057	LNHC	St. s.	DORA WEEMS.....	2,316	1,368	251.0	43.5	22.4	1918	Buffalo, N. Y.
2	217059	LNHD	St. s.	LAKE ARLINE.....	2,084	1,223	251.0	43.7	19.2	1918	Superior, Wis.
3	217060	LNHE	St. s.	VICTORIOUS.....	7,597	4,753	410.0	56.0	35.2	1918	Alameda, Calif.
4	217061	LNHF	St. s.	LIBERTY.....	6,211	3,835	395.5	55.0	31.4	1918	Kearny, N. J.
5	217066	LNHP	St. s.	NAIWA.....	6,210	4,701	409.6	51.4	27.4	1918	Baltimore, Md.
6	217070	LNHR	St. s.	WEST LOQUASSUCK.....	5,614	4,080	409.6	54.2	27.1	1918	Seattle, Wash.
7	217071	LNHS	St. s.	CONNERSVILLE.....	2,232	1,358	253.5	43.6	20.2	1918	Ashtabula, Ohio.
8	217072	LNHT	St. s.	MUSTANG.....	357	169	124.6	30.0	12.3	1918	Bath, Me.
9	217075	LNHW	Ol. s.	Admiral Mayo.....	1,934	1,608	248.6	44.6	21.0	1918	Seattle, Wash.
10	217079	LNJC	St. s.	CALICO ROCK.....	2,379	1,417	250.5	43.7	22.5	1918	Toledo, Ohio.
11	217085	LNJQ	St. s.	EASTPORT.....	4,355	2,705	314.5	49.9	25.7	1918	Habu, Japan.
12	217093	LNJQ	St. s.	INVINCIBLE.....	7,592	4,829	410.0	56.0	35.2	1918	Alameda, Calif.
13	217095	LNJR	St. s.	BETTY WEEMS.....	2,339	1,420	251.0	43.7	22.2	1918	Superior, Wis.
14	217104	LNJV	St. s.	WATONWAN.....	5,467	3,308	400.7	51.2	29.9	1918	Harriman, Pa.
15	217117	LNKH	St. s.	JEAN WEEMS.....	2,319	1,448	251.0	43.6	22.2	1918	Cleveland, Ohio.
16	217115	LNKJ	St. s.	MALKO.....	6,817	4,280	415.0	53.7	28.3	1918	Sparrows Point, Md.
17	217121	LNKK	St. s.	Ransom.....	479	326	142.1	29.6	11.8	1918	Essex, Mass.
18	217124	LNKR	St. s.	WEST ZUCKER.....	5,518	3,400	410.0	54.4	27.2	1918	Los Angeles, Calif.
19	217126	LNKS	St. s.	WILLIAM N. PAGE.....	5,438	3,339	368.6	55.2	30.5	1918	Camden, N. J.
20	217127	LNKT	St. s.	WESTPOOL.....	5,724	3,519	409.5	51.2	27.6	1918	Seattle, Wash.
21	217128	LNKV	St. s.	WEST ELCASCO.....	5,766	4,113	409.6	54.2	27.1	1918	do.
22	217129	LNKW	St. s.	WILLMANTIC.....	4,857	2,992	379.4	53.0	27.0	1918	Tacoma, Wash.
23	217130	LNMB	St. s.	CHARLES M. EVEREST.....	5,372	3,238	411.6	53.4	31.2	1918	Wilmington, Del.
24	217134	LNMC	St. s.	ADMIRAL BENSON.....	3,049	1,850	259.6	45.0	22.6	1918	do.
25	217150	LNMP	St. s.	BELLINGHAM.....	4,837	3,621	379.8	53.0	27.0	1918	Tacoma, Wash.
26	217143	LNMQ	St. s.	CALISPELL.....	2,379	1,417	250.5	43.7	22.5	1918	Toledo, Ohio.
27	217144	LNMR	St. s.	QUINCONCK.....	5,144	3,072	390.0	51.2	27.6	1918	Hog Island, Pa.
28	217151	LNMS	St. s.	JOHN DEHM.....	1,991	1,178	251.0	43.6	18.6	1918	Duluth, Minn.
29	217145	LNMT	St. s.	NOSA CHIEF.....	2,718	1,538	299.4	45.0	22.8	1918	Elizabeth, N. J.
30	217147	LNMV	St. s.	FEDERAL.....	6,868	4,809	395.5	55.0	31.4	1918	Kearny, N. J.
31	217152	LNMW	St. s.	WILLANOLO.....	5,618	4,201	469.5	54.2	27.4	1918	Seattle, Wash.
32	217153	LNPB	St. s.	CADERETTA.....	2,618	1,621	280.0	44.1	19.2	1918	Portland, Oreg.
33	217160	LNPI	Sc. b.	Smith & Terry No. 4.....	2,231	2,069	281.8	45.8	22.2	1918	Orange, Tex.
34	217163	LNPI	St. s.	Liberty.....	324	158	136.2	28.6	13.2	1918	Norfolk, Va.
35	217165	LNPK	St. s.	INDIANAPOLIS.....	8,134	0,121	439.6	60.2	33.7	1918	Gloucester City, N. J.
36	217168	LNPL	St. s.	EASTERN CROSS.....	4,390	2,691	359.4	51.3	25.8	1917	Uruga, Japan.
37	217170	LNPT	St. s.	HICKMAN.....	4,890	2,975	377.0	52.0	26.8	1918	Shooters Island, N. Y.
38	217172	LNPU	El. s.	INDEPENDENCE.....	7,597	4,753	410.0	56.0	35.2	1918	Alameda, Calif.
39	217173	LNPB	St. s.	F. H. WICKETT.....	7,753	4,700	467.6	62.7	32.0	1918	Camden, N. J.
40	217179	LNQF	St. s.	WEST MADAKET.....	5,654	4,099	409.6	54.2	27.1	1918	Seattle, Wash.
41	217182	LNQM	St. s.	WESTERN BELLE.....	5,698	3,473	409.8	54.2	27.7	1918	Portland, Oreg.
42	217184	LNQV	St. s.	AGWIDALE.....	4,763	2,909	370.0	53.1	27.0	1918	Newport News, Va.
43	217189	LNQV	St. s.	FRANK J. PETERSON.....	2,241	1,349	253.5	43.6	20.2	1918	Ashtabula, Ohio.
44	217196	LNRI	St. s.	Thomas J. Howard.....	320	63	132.2	27.5	12.8	1918	Green Bay, Wis.
45	217197	LNRH	St. s.	CORRALES.....	2,140	1,287	250.5	43.7	20.4	1918	Manitowoc, Wis.
46	217203	LNRS	St. s.	CHARLES L. O'CONNOR.....	2,351	1,433	253.4	43.7	25.1	1918	Ecorse, Mich.
47	217209	LNRW	St. s.	OSKAWA.....	6,190	4,539	402.6	53.0	32.0	1918	Oakland, Calif.
48	217208	LNSO	Sc. b.	Westland.....	989	933	196.8	35.7	15.6	1918	Baltimore, Md.
49	217210	LNSF	St. s.	BRANDYWINE.....	4,069	3,456	361.9	51.0	29.5	1918	Gloucester City, N. J.
50	217211	LNSG	St. s.	COHASSET.....	5,268	3,208	389.7	51.8	30.4	1918	Quincy, Mass.
51	217220	LNSQ	Ol. s.	WEST GRAMA.....	5,320	3,306	410.0	54.4	27.2	1918	Los Angeles, Calif.
52	217223	LNSR	St. s.	WEST VIEW.....	5,769	3,509	409.8	54.2	27.7	1918	Portland, Oreg.
53	217224	LNST	St. s.	WEST KYSKA.....	6,096	4,495	409.8	54.2	27.7	1918	do.
54	217225	LNSV	St. s.	WEST ZEDA.....	5,658	3,488	409.8	54.2	27.7	1918	do.
55	215430	LNSW	Sch.	Robert L. Linton.....	1,965	1,828	246.6	42.8	22.5	1917	Noank, Conn.
56	217229	LNTD	Bkrl.	Hesperian.....	1,385	1,215	231.4	43.5	18.6	1918	Rolph, Calif.
57	217232	LNTF	St. s.	ALASKAN.....	6,867	4,331	415.0	53.7	28.3	1918	Sparrows Point, Md.
58	217238	LNTQ	St. s.	WEST CAPE.....	5,661	3,576	409.5	54.2	27.4	1918	Seattle, Wash.
59	217242	LNTV	St. s.	INGOLD.....	5,597	4,180	324.0	46.2	25.0	1918	do.
60	217247	LNVF	Sch.	AZOB.....	664	613	171.2	34.8	14.7	1918	Lincolntonville, N. Y.
61	217248	LNVG	St. s.	WEST MAHOMET.....	5,527	3,423	409.6	54.2	27.1	1918	Seattle, Wash.
62	217254	LNVN	St. s.	OKATO.....	3,658	2,250	321.0	46.2	25.0	1918	Newark, N. J.
63	217255	LNVV	St. s.	Annelle Rolph.....	2,361	1,391	245.3	45.5	28.3	1918	Rolph, Calif.
64	217267	LNWD	St. s.	CONTOCOOK.....	2,344	1,419	251.0	43.6	22.2	1918	Superior, Wis.
65	217268	LNWF	St. s.	SOUTH POLE.....	4,116	2,492	339.3	49.1	26.3	1918	Baltimore, Md.
66	217269	LNWI	St. s.	MICHAEL TRACY.....	2,351	1,433	253.4	43.7	25.1	1918	Ecorse, Mich.
67	217273	LNWM	St. s.	HAR HARBOR.....	2,420	1,410	261.0	42.2	21.9	1918	Port Richmond, N. Y.
68	217282	LNWW	St. s.	WEST ELDARA.....	5,697	3,516	409.6	54.2	27.1	1918	Seattle, Wash.
69	217287	LPBC	Gr. s.	COURAGEOUS.....	7,572	4,820	458.1	66.0	35.4	1918	Alameda, Calif.
70	217289	LPBF	St. s.	LITHOPOLIS.....	2,362	1,407	263.4	42.4	22.2	1918	Tampa, Fla.
71	217291	LPBG	St. s.	EASTERN SHORE.....	6,731	5,124	424.5	63.8	26.4	1918	Harima, Japan.
72	217292	LPBH	St. s.	WILLENO.....	6,655	4,148	415.0	55.7	31.9	1918	Osaka, Japan.

No.	Service	Crew	Horse-power	Name of owner	Home port	Address of owner
1	Frt.	34	1,200	U. S. Shipping Board.....	Philadelphia, Pa.....	Bourse Building.
2	Frt.	27	1,200	do.....	Duluth, Minn.....	Superior, Wis.
3	Frt.	90	\$3,000	do.....	San Francisco, Calif.....	369 Pine Street.
4	Frt.	66	\$2,500	do.....	Newark, N. J.....	
5	Frt.	66	\$2,500	do.....	Baltimore, Md.....	22 Light Street.
6	Frt.	45	\$2,500	do.....	Seattle, Wash.....	841 Railroad Avenue South.
7	Frt.	32	1,250	do.....	New York, N. Y.....	45 Broadway.
8	Tow.	14	600	Humble Oil and Refining Co. (Tex.).....	Houston, Tex.....	Humble Building.
9	Frt.	8	700	R. W. Crosby.....	Seattle, Wash.....	Coleman Building.
10	Frt.	36	1,250	U. S. Shipping Board.....	New York, N. Y.....	45 Broadway.
11	Frt.	40	2,250	do.....	Seattle, Wash.....	841 Railroad Avenue South.
12	Frt.	41	3,000	do.....	San Francisco, Calif.....	369 Pine Street.
13	Frt.	25	1,200	Baltimore & Carolina S. S. Co. (Md.).....	Baltimore, Md.....	Pier 5, Pratt Street.
14	Frt.	42	\$3,000	U. S. Shipping Board.....	Philadelphia, Pa.....	Bourse Building.
15	Frt.	36	1,200	Baltimore & Carolina S. S. Co. (Md.).....	Baltimore, Md.....	Pier 5, Pratt Street.
16	Frt.	43	4,000	Matson Navigation Co. (Calif.).....	San Francisco, Calif.....	Matson Building.
17	Frt.	10	530	Hubert Q. Humtley.....	New York, N. Y.....	Northport, N. Y.
18	Frt.	81	\$3,300	U. S. Shipping Board.....	Los Angeles, Calif.....	
19	Frt.	36	2,500	Mystic Steamship Co. (Mass.), trustee.....	Boston, Mass.....	250 Stuart Street.
20	Frt.	50	3,000	U. S. Shipping Board.....	Seattle, Wash.....	841 Railroad Avenue South.
21	Frt.	32	\$3,000	do.....	do.....	Do.
22	Frt.	44	2,500	do.....	Tacoma, Wash.....	
23	Tnk.	60	2,600	Vacuum Oil Co. (N. Y.).....	New York, N. Y.....	61 Broadway.
24	Frt.	28	1,700	Portland California Steamship Co. (Calif.).....	San Francisco, Calif.....	311 California Street.
25	Frt.	82	2,500	U. S. Shipping Board.....	Tacoma, Wash.....	
26	Frt.	25	1,250	do.....	New York, N. Y.....	45 Broadway.
27	Frt.	42	2,500	do.....	Philadelphia, Pa.....	Bourse Building.
28	Frt.	27	1,250	Bison Steamship Corporation (N. Y.).....	Buffalo, N. Y.....	Elk Street.
29	Frt.	34	1,500	New Orleans & South American S. S. Co. (La.).....	New Orleans, La.....	1111 Queen and Crescent Building.
30	Frt.	90	\$2,300	U. S. Shipping Board.....	Newark, N. J.....	
31	Frt.	39	2,000	Pacific Atlantic S. S. Co. (Del.).....	Portland, Ore.....	Porter Building.
32	Frt.	36	1,400	Charles Nelson Co. (Calif.).....	San Francisco, Cal.....	230 California Street.
33	Frt.	4	Durham Navigation Corporation (Del.).....	New York, N. Y.....	11 Broadway.
34	Tow.	18	1,000	Southern Transportation Co. (N. J.).....	Philadelphia, Pa.....	Commercial Trust Building.
35	Frt.	50	\$3,000	U. S. Shipping Board.....	do.....	Bourse Building.
36	Frt.	50	2,300	do.....	Seattle, Wash.....	841 Railroad Avenue South.
37	Frt.	85	2,500	do.....	New York, N. Y.....	45 Broadway.
38	Frt.	99	\$3,000	do.....	San Francisco, Calif.....	369 Pine Street.
39	Tnk.	25	3,200	Pan American Petroleum & Transport Co. (Del.).....	Los Angeles, Calif.....	714 West Tenth Street.
40	Frt.	88	\$2,500	U. S. Shipping Board.....	Seattle, Wash.....	841 Railroad Avenue South.
41	Frt.	55	\$2,500	do.....	Portland, Ore.....	514 Spalding Building.
42	Frt.	32	2,200	Mullory S. S. Co. (Me.).....	New York, N. Y.....	Pier 33, North River.
43	Frt.	26	1,250	Peterson Steamship Co. (Ohio).....	Cleveland, Ohio.....	Lakewood, Ohio.
44	Tow.	17	450	Thomas J. Howard.....	New York, N. Y.....	1 Broadway.
45	Frt.	28	1,250	Pillsbury & Curtis (Calif.).....	San Francisco, Calif.....	351 California Street.
46	Frt.	27	1,350	M. & J. Tracy (N. Y.).....	New York, N. Y.....	1 Broadway.
47	Ref.	51	\$2,800	U. S. Shipping Board.....	San Francisco, Calif.....	369 Pine Street.
48	Frt.	3	Brooks-Scanlon Corporation (Del.).....	Jacksonville, Fla.....	Eastport, Fla.
49	Tnk.	40	\$2,400	U. S. Shipping Board.....	Philadelphia, Pa.....	Bourse Building.
50	Frt.	32	\$2,000	do.....	Boston, Mass.....	75 State Street.
51	Frt.	49	3,600	do.....	Los Angeles, Calif.....	
52	Frt.	55	\$2,500	do.....	Portland, Ore.....	514 Spalding Building.
53	Frt.	41	\$2,500	do.....	do.....	Do.
54	Frt.	42	\$2,500	do.....	do.....	Do.
55	Frt.	11	Coast & West Indies Ship Corporation (Del.).....	New York, N. Y.....	1 Broadway.
56	Frt.	13	Rolph Navigation & Coal Co. (Calif.).....	San Francisco, Calif.....	60 California Street.
57	Ref.	69	4,000	American Hawaiian S. S. Co. (N. J.).....	New York, N. Y.....	8 Bridge Street.
58	Frt.	34	2,500	McCormick S. S. Co. (Calif.).....	San Francisco, Calif.....	215 Market Street.
59	Frt.	37	\$1,500	U. S. Shipping board.....	Newark, N. J.....	
60	Frt.	6	J. E. McLean.....	New York, N. Y.....	35 South Williams Street.
61	Frt.	40	\$2,500	U. S. Shipping Board.....	Seattle, Wash.....	841 Railroad Avenue South.
62	Frt.	37	\$1,500	do.....	Newark, N. J.....	
63	Frt.	29	1,000	Rolph Navigation & Coal Co. (Calif.).....	San Francisco, Calif.....	60 California Street.
64	Frt.	37	1,200	U. S. Shipping Board.....	New York, N. Y.....	45 Broadway.
65	Ref.	68	\$1,800	do.....	Baltimore, Md.....	22 Light Street.
66	Frt.	28	1,350	M. & J. Tracy (N. Y.).....	New York, N. Y.....	1 Broadway.
67	Frt.	40	1,200	U. S. Shipping Board.....	do.....	45 Broadway.
68	Frt.	82	\$2,600	do.....	Seattle, Wash.....	841 Railroad Avenue South.
69	Frt.	12	4,800	do.....	San Francisco, Calif.....	369 Pine Street.
70	Frt.	34	1,150	do.....	Tampa, Fla.....	
71	Frt.	70	3,500	do.....	Seattle, Wash.....	841 Railroad Avenue South.
72	Frt.	62	3,300	American Merchant Marine S. S. Corporation (Del.).....	Wilmington, Del.....	Dover, Del.

¹Sold to Ford Motor Co.

Merchant Vessels

Line No.	Official No.	Signal letters	Rig	Name of vessel	Tonnage		Dimensions			When built	Where built
					Gross	Net	Length	Breadth	Depth		
							Feet	Feet	Feet		
1	217293	LPBJ	St. s.	CADDOPEAK.....	2,865	1,769	289.0	44.1	19.2	1918	Portland, Ore.
2	217298	LPBS	St. s.	Brookdale.....	2,935	1,730	272.5	41.1	25.8	1918	Aberdeen, Wash.
3	217299	LPBT	St. s.	CEDAR SPRING.....	2,343	1,418	251.0	43.6	22.2	1918	Duluth, Minn.
4	217301	LPBV	St. s.	INVADER.....	192	40	95.5	24.2	13.0	1918	Green Bay, Wis.
5	217302	LPBW	St. s.	INTEGRITY.....	192	40	95.5	24.2	13.0	1918	do.
6	217303	LPCB	St. s.	POLAR BEAR.....	4,297	2,623	339.3	49.1	26.5	1918	Baltimore, Md.
7	110753	LPCK	St. s.	Gedney.....	728	366	156.6	36.6	15.0	1887	Wilmington, Del.
8	217315	LPCN	Sch.	Sally Persis Noyes.....	1,034	612	187.0	38.3	19.4	1918	Harrington, Me.
9	217316	LPCQ	Sch.	Charles D. Stanford.....	714	627	183.4	37.4	13.3	1918	Brewer, Me.
10	217318	LPCR	St. s.	MONMOUTH.....	4,756	2,963	377.0	52.0	26.8	1918	Shooters Island, N. Y.
11	217319	LPCS	St. s.	FORT WAYNE.....	6,231	3,921	369.6	51.4	27.4	1918	Baltimore, Md.
12	217324	LPCW	St. s.	NEWBURGH.....	5,501	3,390	400.5	51.2	30.0	1918	Newburgh, N. Y.
13	95972	LPDC	St. s.	MINNESOTA.....	3,320	2,109	288.0	41.0	22.7	1888	Wyandotte, Mich.
14	217328	LPDF	St. s.	SACCARAPPA.....	4,965	2,952	390.0	54.2	27.6	1918	Hog Island, Pa.
15	217322	LPDJ	St. s.	YUKON.....	4,843	3,635	379.4	53.0	27.0	1918	Tacoma, Wash.
16	217336	LPDM	St. s.	EDENTON.....	6,958	5,431	409.6	54.2	27.1	1918	Seattle, Wash.
17	217338	LPDN	St. s.	Neptune.....	548	373	151.7	30.6	16.7	1918	Brooklyn, N. Y.
18	217341	LPDR	St. s.	WEST COBALT.....	5,724	3,552	410.0	51.2	27.6	1918	Portland, Ore.
19	217359	LPPM	St. s.	SENTINEL.....	116	79	90.5	19.0	9.5	1897	Baltimore, Md.
20	217365	LPRR	St. s.	SAC CITY.....	5,735	3,445	390.0	51.2	27.6	1918	Hog Island, Pa.
21	217372	LPGB	St. s.	EAST WIND.....	5,869	4,414	384.3	51.2	25.5	1918	Kobe, Japan.
22	217373	LPGC	St. s.	EXFORD.....	5,627	3,461	410.5	51.3	27.2	1918	East San Pedro, Calif.
23	217374	LPGD	Ol. s.	CARRISO.....	3,894	2,429	340.5	48.0	24.7	1918	Long Beach, Calif.
24	217380	LPGH	St. s.	LATIN AMERICAN.....	168	75	97.2	23.6	10.2	1918	Bath, Me.
25	217381	LPGJ	St. s.	ABRON.....	4,870	3,019	356.8	52.2	27.4	1918	Arlington, N. Y.
26	217382	LPGK	St. s.	WEST CRESSEY.....	5,596	3,497	409.6	51.2	27.1	1918	Seattle, Wash.
27	217391	LPGS	St. s.	OSKALOOSA.....	5,623	4,180	410.5	51.0	27.0	1918	San Francisco, Calif.
28	217392	LPGT	St. s.	WATHENA.....	6,107	3,714	400.7	51.2	29.9	1918	Harriman, Pa.
29	217394	LPGW	St. s.	CALLARASAS.....	2,220	1,330	289.0	44.1	19.2	1918	Portland, Ore.
30	217397	LPBH	Sch.	Brina P. Pendleton.....	1,522	1,459	220.1	41.5	21.9	1918	Bath, Me.
31	217399	LPHC	St. s.	NORMA.....	2,648	1,513	299.0	47.0	22.6	1918	Wilmington, Del.
32	217400	LPHD	St. s.	CONOTTON.....	2,324	1,396	251.0	43.6	22.2	1918	Superior, Wis.
33	217401	LPHE	St. s.	NORTH POLE.....	4,130	2,501	339.3	49.1	26.3	1918	Baltimore, Md.
34	217405	LPHE	Sch.	Sir Thomas J. Lipton.....	1,358	1,188	209.1	41.8	19.1	1918	Brunswick, Ga.
35	218406	LPHN	St. s.	DERANOF.....	5,227	3,827	379.6	53.1	27.0	1918	Tacoma, Wash.
36	217407	LPHQ	St. s.	POLAR STAR.....	4,297	2,623	339.3	49.1	26.5	1918	Baltimore, Md.
37	217411	LPHT	Ol. s.	Albatross.....	384	167	119.8	25.0	13.2	1918	South Portland, Me.
38	92101	LPJF	St. s.	MARUDA.....	2,637	1,487	300.0	40.3	21.1	1890	Cleveland, Ohio.
39	217419	LPJK	St. s.	EAST CAPE.....	5,812	4,484	385.0	51.0	25.5	1918	Kobe, Japan.
40	217421	LPJM	St. s.	DALLAS.....	4,756	2,963	377.0	52.0	26.8	1918	Shooters Island, N. Y.
41	217422	LPJN	St. s.	MERCER.....	6,219	3,830	395.5	55.0	31.4	1918	Kearny, N. J.
42	217423	LPJQ	St. s.	COTTONWOOD.....	2,450	1,485	251.4	43.7	24.5	1918	Ecorse, Mich.
43	217424	LPJR	St. s.	LUMBERMAN.....	2,333	1,380	253.4	43.7	24.5	1918	do.
44	217431	LPKD	St. s.	WEST WAUNA.....	5,735	3,541	409.8	51.2	27.7	1918	Portland, Ore.
45	217433	LPKG	St. s.	EDGEFIELD.....	6,090	5,511	409.6	54.2	27.1	1918	Seattle, Wash.
46	217434	LPKH	Sch.	Ida S. Dow.....	1,411	1,280	225.0	43.2	19.8	1918	Thomaston, Me.
47	217436	LPKJ	St. s.	WEST WAUNEKE.....	5,765	3,580	410.0	51.2	27.6	1918	Portland, Ore.
48	217438	LPKN	St. s.	AUBURN.....	6,025	3,361	390.7	51.2	30.1	1918	Chester, Pa.
49	217439	LPKQ	St. s.	SACANDAGA.....	4,907	2,044	390.0	51.2	27.6	1918	Hog Island, Pa.
50	217440	LPKR	St. s.	HAMLEN F. McCORMICK.....	3,317	2,025	321.7	50.1	21.6	1919	Gloucester City, N. J.
51	217441	LPKS	St. s.	WESTERN ALLY.....	5,834	3,018	409.8	51.2	29.2	1918	Seattle, Wash.
52	217442	LPKT	St. s.	Georgina Rolph.....	2,354	1,385	245.3	45.5	28.3	1918	Rolph, Calif.
53	217456	LPMJ	El. s.	ECLIPSE.....	7,889	4,856	440.0	50.0	35.2	1918	Alameda, Calif.
54	217457	LPMK	Ol. s.	TRIUMPH.....	7,673	4,825	456.1	56.0	35.4	1918	do.
55	217458	LPMN	St. s.	KING.....	2,634	1,026	251.0	43.6	26.2	1918	Cleveland, Ohio.
56	217460	LPMR	St. s.	AMERICAN.....	168	75	97.2	23.2	10.6	1919	Bath, Me.
57	217471	LPNG	St. s.	CERALEVO.....	2,323	1,394	251.0	43.6	22.2	1918	Duluth, Minn.
58	217478	LPNI	St. s.	EASTERLING.....	5,066	4,399	384.3	51.2	25.5	1918	Kobe, Japan.
59	217488	LPND	St. s.	KAMENIT.....	6,070	4,412	402.6	53.0	32.0	1918	Oakland, Calif.
60	217490	LPQE	St. s.	MARNE.....	6,191	3,821	395.5	55.0	31.4	1918	Kearny, N. J.
61	217492	LPQJ	St. s.	GOLDEN KAURI.....	5,560	3,471	409.6	54.2	27.1	1919	Seattle, Wash.
62	217491	LPQM	St. s.	FINDO.....	415	197	142.0	31.6	11.4	1918	South Somerset, Mass.
63	217501	LPQT	St. s.	SAGUACHE.....	5,021	3,040	390.0	51.2	27.6	1919	Hog Island, Pa.
64	217502	LPQV	St. s.	JACOB.....	2,648	1,621	289.0	44.1	19.2	1919	Portland, Ore.
65	217506	LPQW	Ol. s.	Alexis L. du Pont.....	151	41	101.0	20.8	9.6	1919	Ellsworth, Me.
66	217513	LPRI	St. s.	WILLIAM C. ATWATER.....	2,450	1,485	253.4	43.7	24.5	1910	Ecorse, Mich.
67	217515	LPRO	St. s.	OSAWATOMIE.....	5,720	3,559	409.6	54.4	27.4	1919	Baltimore, Md.
68	217521	LPRQ	St. s.	WEST COMPO.....	5,700	3,517	409.8	54.2	27.2	1919	Portland, Ore.
69	217525	LPRS	St. s.	WEST MODUS.....	5,690	3,510	409.8	54.2	27.7	1919	do.
70	217530	LPSG	St. s.	AGWISTAR.....	4,661	2,921	370.0	53.1	27.0	1919	Newport News, Va.
71	217533	LPSJ	St. s.	WEST CORUM.....	5,795	3,569	410.0	54.2	27.6	1919	Portland, Ore.
72	217539	LPSK	St. s.	BALDROCK.....	425	200	142.0	27.7	14.8	1919	Elizabeth, N. J.
73	217537	LPSM	St. s.	ALEDO.....	4,768	2,970	377.0	52.0	26.8	1919	Shooters Island, N. Y.

Line No.	Service	Crew	Horse-power	Name of owner	Home port	Address of owner
1	Frt.	26	1,400	Charles Nelson Co. (Calif.)	San Francisco, Calif.	230 California Street.
2	Frt.	29	1,400	Brookdale S. S. Co. (Calif.)	Los Angeles, Calif.	616 Central Building.
3	Frt.	37	1,250	U. S. Shipping Board	Norfolk, Va.	Army Base.
4	Tow.	10	450	Havenmeyers & Elder (N. Y.)	New York, N. Y.	25 Broadway.
5	Tow.	10	450	do	do	Do.
6	Ref.	69	\$1,800	U. S. Shipping Board	Baltimore, Md.	22 Light Street.
7	Tow.	21	600	Reading Co. (Pa.)	Philadelphia, Pa.	Reading Terminal.
8	Frt.	7	-----	New England Maritime Co. (Me.)	Boston, Mass.	131 State Street.
9	Frt.	9	-----	Frank E. Lawry	New York, N. Y.	116 Broad Street, Care Gil- martin & Co.
10	Frt.	61	2,500	U. S. Shipping Board	do	45 Broadway.
11	Frt.	67	\$2,500	do	Baltimore, Md.	22 Light Street.
12	Frt.	43	\$3,000	do	New York, N. Y.	45 Broadway.
13	Frt.	90	1,700	Emmett E. Robinson (trustee)	Jacksonville, Fla.	Aragon Hotel.
14	Frt.	37	\$2,500	South Atlantic S. S. Co (Del.)	Savannah, Ga.	7 West Tenth Street, Wil- mington, Del.
15	Frt.	50	2,800	U. S. Shipping Board	Seattle, Wash.	841 Railroad Avenue South.
16	Frt.	35	\$2,500	do	do	Do.
17	Tow.	17	1,400	Noptuna Line (Del.)	New York, N. Y.	1 Broadway.
18	Frt.	50	\$2,500	U. S. Shipping Board	Portland, Ore.	514 Spalding Building.
19	Tow.	10	300	James J. Kohoe (N. Y.)	New York, N. Y.	Foot Flatbush Avenue.
20	Frt.	65	\$2,500	U. S. Shipping Board	Philadelphia, Pa.	Bourse Building.
21	Frt.	49	2,760	do	Seattle, Wash.	841 Railroad Avenue South.
22	Frt.	31	2,800	Export S. S. Corporation (N. Y.)	New York, N. Y.	25 Broadway.
23	Frt.	36	1,720	Carriso (Calif.)	San Francisco, Calif.	444 Market Street.
24	Tow.	10	650	Texas Co. (Del.)	Wilmington, Del.	7 West Tenth Street.
25	Frt.	31	3,000	Finkbine-Guild Transportation Co. (Del.)	do	Du Pont Building.
26	Frt.	39	\$2,500	U. S. Shipping Board	Seattle, Wash.	841 Railroad Avenue South.
27	Frt.	44	2,590	do	San Francisco, Calif.	369 Pine Street.
28	Frt.	87	\$3,000	do	Philadelphia, Pa.	Bourse Building.
29	Frt.	31	1,400	Hammond Lumber Co. (Del.)	New York, N. Y.	17 Battery Place.
30	Frt.	4	-----	Emory Sexton	do	35 South William Street.
31	Frt.	35	1,700	Norma S. S. Co. (Del.)	do	17 Battery Place.
32	Frt.	37	1,200	U. S. Shipping Board	do	45 Broadway.
33	Ref.	68	\$1,800	do	Baltimore, Md.	22 Light Street.
34	Frt.	11	-----	Apex Navigation Corporation (N. Y.)	New York, N. Y.	63 Wall Street.
35	Frt.	44	2,500	U. S. Shipping Board	Seattle, Wash.	841 Railroad Avenue South.
36	Frt.	69	\$1,800	do	Baltimore, Md.	22 Light Street.
37	Cod	15	550	Consolidated Fisheries Co. (Del.)	Wilmington, Del.	Lowes, Del.
38	Frt.	25	1,200	Inter-Const S. S. Co. (Mass.)*	Boston, Mass.	333 State Street.
39	Frt.	53	2,600	U. S. Shipping Board	San Francisco, Calif.	369 Pine Street.
40	Frt.	54	2,500	do	New York, N. Y.	45 Broadway.
41	Frt.	48	\$2,500	do	Newark, N. J.	-----
42	Frt.	42	1,350	Davidson S. S. Co. (Minn.)	Duluth, Minn.	Board of Trade Building.
43	Frt.	27	1,250	Coos Bay Lumber Co. (Del.)	San Francisco, Calif.	351 California Street.
44	Frt.	48	\$2,500	U. S. Shipping Board	Portland, Ore.	514 Spalding Building.
45	Frt.	60	\$3,000	do	Seattle, Wash.	841 Railroad Avenue South.
46	Frt.	11	-----	New England Maritime Co. (Me.)	Boston, Mass.	131 State Street.
47	Frt.	34	\$2,500	Sudden & Christenson (Calif.)	San Francisco, Calif.	310 Sansome Street.
48	Frt.	57	\$2,500	U. S. Shipping Board	Philadelphia, Pa.	Bourse Building.
49	Frt.	37	\$2,500	do	do	Do.
50	Frt.	34	1,250	Chas. R. McCormick Lumber Co. (Calif.)	San Francisco, Calif.	215 Market Street.
51	Frt.	60	2,500	U. S. Shipping Board	Seattle, Wash.	841 Railroad Avenue South.
52	Frt.	29	1,200	Rolph Navigation & Coal Co. (Calif.)	San Francisco, Calif.	60 California Street.
53	Frt.	47	\$3,000	U. S. Shipping Board	do	369 Pine Street.
54	Frt.	40	\$4,800	do	do	Do.
55	Frt.	32	1,300	Klug S. S. Co. (Del.)	Duluth, Minn.	McDougal Terminal Ter- race.
56	Frt.	10	550	Texas Co. (Del.)	Wilmington, Del.	7 West Tenth Street.
57	Frt.	27	1,250	U. S. Shipping Board	New York, N. Y.	45 Broadway.
58	Frt.	52	3,280	do	Seattle, Wash.	841 Railroad Avenue South.
59	Frt.	8	2,200	do	San Francisco, Calif.	369 Pine Street.
60	Frt.	42	\$2,500	do	Newark, N. J.	-----
61	Frt.	35	2,500	Oceanic and Oriental Navigation Co. (Del.)	San Francisco, Calif.	215 Market Street.
62	Tow.	15	834	Mystic S. S. Co. (Mass.), trustee	Boston, Mass.	250 Sturt Street.
63	Frt.	35	\$2,500	American Seattle Line (Del.)	New York, N. Y.	5 Broadway.
64	Frt.	32	1,400	Charles Nelson Co. (Calif.)	San Francisco, Calif.	230 California Street.
65	Fsh.	32	0 100	A. W. Hudnall	Norfolk, Va.	2808 Kimball Terrace.
66	Frt.	25	1,350	Fall River Navigation Co. (Mass.)	Fall River, Mass.	2 Bedford Street.
67	Frt.	44	\$2,500	U. S. Shipping Board	Baltimore, Md.	22 Light Street.
68	Frt.	37	\$2,500	do	Portland, Ore.	514 Spalding Building.
69	Frt.	40	\$2,500	do	do	Do.
70	Frt.	29	2,200	New York & Cuba Mail S. S. Co. (Me.)	New York, N. Y.	Foot Wall Street.
71	Frt.	32	\$2,500	U. S. Shipping Board	Portland, Ore.	514 Spalding Building.
72	Tow.	22	1,000	Eastern Transportation Co. (Del.)	Wilmington, Del.	Ford Building.
73	Frt.	33	2,500	U. S. Shipping Board	New York, N. Y.	45 Broadway.

* Sold to Westland Steamship Co., 1513 Superior Avenue, Cleveland, Ohio, but not yet redocumented.

Merchant Vessels

Line No.	Official No	Signal letters	Rig	Name of vessel	Tonnage		Dimensions			When built	Where built		
					Gross	Net	Length	Breadth	Depth				
					<i>Feet</i>			<i>Feet</i>			<i>Feet</i>		
1	217538	LPSN	St. s.	BELVIDERE.....	4,755	2,961	377.0	52.0	26.8	1919	Shooters Island.....		
2	217539	LPSO	St. s.	SHOOTERS ISLAND.....	4,755	2,961	377.0	52.0	26.8	1919	do.....		
3	217540	LPSR	St. s.	DIAMOND HEAD.....	5,444	3,331	410.0	61.4	27.2	1918	San Pedro, Calif.....		
4	217545	LPSW	St. s.	WACHESA.....	6,107	3,744	400.7	54.2	29.0	1919	Harriman, Pa.....		
5	217546	LPTB	St. s.	SAPINERO.....	5,109	3,097	390.0	54.2	27.6	1919	Hog Island, Pa.....		
6	217551	LPTD	St. s.	QUEEN.....	2,592	1,604	251.0	43.6	26.1	1919	Wyandotte, Mich.....		
7	217554	LPTII	St. s.	DIRIGO.....	6,530	4,063	416.8	60.1	31.1	1919	Bath, Me.....		
8	217556	LPTK	Sc. b.	OCTORARO.....	807	734	179.2	34.7	15.6	1919	Baltimore, Md.....		
9	217562	LPTN	St. s.	J. L. LUCKENBACH.....	5,536	5,374	448.0	60.2	28.2	1919	Chester, Pa.....		
10	217569	LPTR	St. s.	H. W. BAXTER.....	2,428	1,464	253.4	43.6	25.1	1919	Ashtabula, Ohio.....		
11	217569	LPTV	St. s.	WEST HARCUIVAR.....	5,696	3,533	410.0	54.2	27.6	1919	Portland, Me.....		
12	217585	LPVM	St. s.	AETNA.....	2,153	1,290	250.5	43.0	20.1	1919	Mantowoc, Wis.....		
13	217588	LPVR	St. s.	CAREGON.....	6,107	3,755	400.7	51.2	29.0	1919	Harriman, Pa.....		
14	217590	LPVT	St. s.	ARLYN.....	3,301	1,971	321.7	50.0	21.6	1919	Glooucester City, N. J.....		
15	217591	LPVW	St. s.	PRUSA.....	5,113	3,102	390.0	54.2	27.6	1919	Hog Island, Pa.....		
16	217596	LPWD	El. s.	ARCHER.....	7,610	4,872	440.0	55.0	35.3	1919	Alameda, Calif.....		
17	217597	LPWF	St. s.	JACONA.....	4,843	3,096	379.8	53.1	27.0	1919	Tacoma, Wash.....		
18	217601	LPWK	St. s.	NESCO.....	3,283	2,000	324.0	46.2	25.0	1919	Nowark, N. J.....		
19	217604	LPWQ	Ol. s.	MUMMOTOR.....	2,450	1,485	253.4	43.7	24.5	1919	Ecorse, Mich.....		
20	217605	LPWR	St. s.	EL CEDRO.....	2,512	1,527	253.4	43.7	21.5	1919	do.....		
21	217610	LPWT	Bkn.	Annie M. Rolph.....	1,393	1,226	231.4	43.5	18.6	1919	Rolph, Calif.....		
22	217611	LPWV	St. s.	EXPORTER.....	6,629	4,122	395.5	55.0	31.4	1919	Kearny, N. J.....		
23	217612	LQBC	St. s.	DUQUESNE.....	6,662	3,872	395.5	55.0	31.4	1919	do.....		
24	217616	LQBB	St. s.	HOXIE.....	4,623	2,838	376.4	62.3	27.0	1918	Sparrows Point, Md.....		
25	217617	LQBG	St. s.	WEST IMBODEN.....	5,751	3,570	410.0	51.2	27.6	1919	Portland, Ore.....		
26	217618	LQBH	St. s.	NEW WINDSOR.....	5,590	3,450	400.5	54.2	30.4	1919	Newburgh, N. Y.....		
27	217615	LQBJ	St. s.	Artisih.....	357	197	126.0	20.9	13.7	1919	Solomons, Md.....		
28	217619	LQBK	St. s.	SAGAPORACK.....	5,113	3,101	390.0	54.2	27.6	1919	Hog Island, Pa.....		
29	217621	LQBN	St. s.	MONANA.....	3,515	2,179	324.0	46.2	25.0	1918	Newark, N. J.....		
30	217623	LQBR	St. s.	CHEYOPA.....	3,262	1,989	324.0	46.2	25.0	1918	do.....		
31	217626	LQBT	St. s.	OSCODA.....	5,780	3,540	409.6	27.4	27.4	1919	Baltimore, Md.....		
32	217629	LQBV	St. s.	D. F. McAllister.....	207	141	102.6	25.5	12.2	1919	Sharptown, Md.....		
33	217631	LQBW	St. s.	WEST AMARGOSA.....	5,462	3,411	410.0	54.4	27.2	1919	Los Angeles, Calif.....		
34	217635	LQCB	Bk.	JOHN J. PHILLIPS.....	968	905	181.0	26.4	15.2	1899	Bath, Me.....		
35	217636	LQCD	Sh.	Jennie Flood Kreger.....	1,838	1,614	243.7	42.2	19.5	1919	Belfast, Me.....		
36	217637	LQCF	St. s.	CRUDOIL.....	1,370	760	242.5	36.9	10.7	1919	Violet, La.....		
37	217639	LQCG	St. s.	CLENDOLA.....	2,246	1,348	289.0	44.1	19.2	1919	Portland, Ore.....		
38	217642	LQCK	St. s.	Taitar.....	415	197	142.0	31.6	14.4	1918	South Somerset, Mass.....		
39	136192	LQCP	St. s.	E. C. POPE.....	2,787	1,887	323.2	42.2	21.7	1891	Wyandotte, Mich.....		
40	217645	LQCS	St. s.	EVERGLADES.....	2,362	1,407	263.4	42.4	22.2	1919	Tampa, Fla.....		
41	217647	LQCV	St. s.	LAUREL.....	4,290	2,639	339.3	40.1	26.5	1919	Baltimore, Md.....		
42	217657	LQDK	St. s.	LAKE SAPOR.....	2,592	1,604	251.0	43.6	26.1	1919	Wyandotte, Mich.....		
43	217662	LQDP	St. s.	Glooucester.....	521	254	164.3	29.1	14.2	1919	Essex, Mass.....		
44	217663	LQDR	St. s.	James Dougherty.....	283	141	121.6	20.4	12.0	1919	Sharptown, Md.....		
45	217670	LQDW	St. s.	LAKE FRERBORN.....	2,622	1,621	251.0	43.6	26.2	1919	Lorain, Ohio.....		
46	217672	LQFB	St. s.	BAFSIE.....	437	203	142.0	27.7	14.8	1919	Elizabeth, N. J.....		
47	217673	LQFC	St. s.	BALLCAMP.....	425	200	142.0	27.7	14.8	1919	do.....		
48	217676	LQFH	St. s.	CHILBAR.....	5,030	3,690	391.8	51.3	28.8	1919	Wilmington, Del.....		
49	217678	LQFK	St. s.	SULPHITE.....	437	203	142.0	27.7	14.8	1919	Elizabeth, N. J.....		
50	217679	LQFM	St. s.	BALLENAS.....	437	203	142.0	27.7	14.8	1919	do.....		
51	217682	LQFP	St. s.	PROCTOR.....	2,324	1,390	251.0	43.6	22.2	1919	Superior, Wis.....		
52	217683	LQFR	Sh.	Freehm.....	1,070	959	192.4	30.0	19.4	1919	Rockland, Me.....		
53	217687	LQFS	St. s.	CLENDOLE.....	2,216	1,348	289.0	44.1	19.2	1919	Portland, Ore.....		
54	217692	LQFT	St. s.	SABALE.....	5,593	3,422	390.0	54.2	27.6	1919	Hog Island, Pa.....		
55	217693	LQFV	St. s.	SACO.....	5,106	3,097	390.0	54.2	27.6	1919	do.....		
56	217694	LQFW	St. s.	WALLINGFORD.....	2,266	1,220	245.6	42.0	24.1	1919	Long Beach, Calif.....		
57	217705	LQGN	Sc. b.	Norther No. 18.....	1,047	983	226.2	35.1	14.9	1919	Havro de Graco, Md.....		
58	217708	LQGN	St. s.	WEST HARDAWAY.....	5,792	3,937	410.0	51.2	27.6	1919	Portland, Ore.....		
59	217709	LQGP	St. s.	ATLANTIC.....	5,021	3,455	410.5	51.3	27.2	1919	Los Angeles, Calif.....		
60	217715	LQGV	St. s.	WYNOOCHE.....	6,065	3,756	400.7	54.2	30.4	1919	Harriman, Pa.....		
61	217722	LQHG	St. s.	Astren.....	415	197	142.0	31.6	14.4	1918	South Somerset, Mass.....		
62	217725	LQHJ	St. s.	MYSTIC.....	5,685	3,413	400.7	51.2	30.1	1919	Chester, Pa.....		
63	217727	LQHM	St. s.	PACIFIC HEMLOCK.....	5,651	3,517	409.7	51.2	27.7	1919	Seattle, Wash.....		
64	217730	LQHR	St. s.	EXHIBITOR.....	5,106	3,097	390.0	54.2	27.6	1919	Hog Island, Pa.....		
65	217731	LQHS	St. s.	SAGUERTIES.....	5,784	3,513	390.0	54.2	27.6	1919	do.....		
66	217734	LQHV	St. s.	LOUIS M. WINSLOW.....	316	166	139.2	24.0	13.1	1919	East Boothbay, Me.....		
67	217737	LQJQ	St. s.	GOLDEN FOREST.....	5,658	3,493	409.8	54.2	27.7	1919	Portland, Ore.....		
68	217738	LQJB	St. s.	WEST TACOOK.....	6,176	3,811	409.8	54.2	27.7	1919	Portland, Ore.....		
69	217741	LQJK	St. s.	NEVADA.....	7,069	4,306	434.8	60.2	31.8	1919	Sparrows Point, Md.....		
70	217744	LQJN	St. s.	COVALT.....	2,450	1,485	253.4	43.7	24.5	1919	Ecorse, Mich.....		
71	217748	LQJR	St. s.	MARENA.....	2,729	1,653	253.4	43.6	25.1	1919	Ashtabula, Ohio.....		
72	217757	LQKB	St. s.	ANSONIA.....	2,624	1,623	251.0	43.6	26.2	1919	Cleveland, Ohio.....		

Line No.	Service	Crew	Horse-power	Name of owner	Home port	Address of owner
1	Pas.	6	350	U. S. Shipping Board	New York, N. Y.	45 Broadway.
2	Frt.	59	2,500	do.	do.	Do.
3	Frt.	34	3,500	Los Angeles S. S. Co. (Calif.)	Los Angeles, Calif.	Pier A, Wilmington, Calif.
4	Frt.	45	3,000	U. S. Shipping Board	Philadelphia, Pa.	Bourse Building.
5	Frt.	42	2,500	do.	do.	Do.
6	Frt.	48	1,300	Queen S. S. Corporation (Del.)	Duluth, Minn.	McDougall Terrace.
7	Tnk.	38	3,000	Texas Co. (Del.)	Wilmington, Del.	7 West Tenth Street.
8	Frt.	6		Reading Co. (Pa.)	Philadelphia, Pa.	Reading Terminal.
9	Frt.	50	5,000	Luckenbach S. S. Co. (Del.)	New York, N. Y.	44 Whitehall Street.
10	Frt.	30	1,350	Horace X. Baxter S. S. Co. (Calif.)	San Francisco, Calif.	485 California Street.
11	Frt.	42	2,500	U. S. Shipping Board	Portland, Ore.	614 Spalding Building.
12	Frt.	36	1,250	Mid-West Transportation Co. (Mich.)	Detroit, Mich.	Union Trust Co. Building.
13	Frt.	45	3,000	U. S. Shipping Board	Philadelphia, Pa.	Bourse Building.
14	Frt.	36	1,380	A. H. Bull S. S. Co. (N. J.)	New York, N. Y.	40 West Street.
15	Frt.	43	2,500	U. S. Shipping Board	Philadelphia, Pa.	Bourse Building.
16	Frt.	45	3,000	do.	San Francisco, Calif.	369 Pine Street.
17	Frt.	43	2,600	do.	Tacoma, Wash.	
18	Frt.	37	1,500	do.	Newark, N. J.	
19	Frt.	25	1,350	Munson S. S. Line (N. Y.)	New York, N. Y.	67 Wall Street.
20	Frt.	27	1,250	James Griffiths & Sons (Del.)	Wilmington, Del.	7 West Tenth Street.
21	Frt.	13		Rolph Navigation & Coal Co. (Calif.)	San Francisco, Calif.	69 California Street.
22	Frt.	36	2,500	Export S. S. Co. (N. Y.)	New York, N. Y.	25 Broadway.
23	Frt.	54	2,500	U. S. Shipping Board	Newark, N. J.	
24	Frt.	40	2,500	do.	Baltimore, Md.	22 Light Street.
25	Frt.	35	2,500	do.	Portland, Ore.	514 Spalding Building.
26	Frt.	44	3,000	do.	New York, N. Y.	45 Broadway.
27	Tow.	14	1,000	Cahill Towing Line (N. J.)	do.	11 Moore Street.
28	Frt.	32	2,500	American Seaside Line (Del.)	do.	5 Broadway.
29	Frt.	37	1,500	U. S. Shipping Board	Newark, N. J.	
30	Frt.	27	1,500	Charles Nelson Co. (Calif.)	San Francisco, Calif.	230 California Street.
31	Frt.	40	2,500	U. S. Shipping Board	Baltimore, Md.	22 Light Street.
32	Tow.	6	500	McAllister Towing & Transportation Co. (N. Y.)	New York, N. Y.	21 State Street.
33	Frt.	46	3,500	U. S. Shipping Board	Los Angeles, Calif.	
34	Frt.	12		Henry Strouse	Philadelphia, Pa.	Real Estate Trust Building.
35	Frt.	10		Crowell & Thurlow (Me.)	Boston, Mass.	131 State Street.
36	Tnk.	20	950	Mexican Petroleum Corporation (Me.)	Los Angeles, Calif.	New York, N. Y.
37	Frt.	31	1,400	Clendola S. S. Corporation (Del.)	New York, N. Y.	17 Bultery Place.
38	Tow.	19	800	James Shewan	do.	Foot Twenty-seventh Street (B.).
39	Frt.	36	2,000	Thompson Transportation Co. (Ohio)	Cleveland, Ohio	Foot East Fortieth Street.
40	Frt.	36	1,500	U. S. Shipping Board	Tampa, Fla.	
41	Frt.	65	1,800	do.	Baltimore, Md.	22 Light Street.
42	Frt.	48	1,300	do.	New York, N. Y.	45 Broadway.
43	Fsh.	28	700	Marine Products (Va.)	Reedville, Va.	
44	Tow.	18	750	Erie Basin Towing & Hoisting Co. (N. Y.)	New York, N. Y.	800 Broadway.
45	Frt.	32	1,300	U. S. Shipping Board	Norfolk, Va.	Army Base.
46	Tow.	16	800	Sabine Towing Co. (Tex.)	Port Arthur, Tex.	Box 252.
47	Tow.	22	850	Ford Motor Co. (Del.)	Detroit, Mich.	Care Ford Motor Co., Dearborn, Mich.
48	Tnk.	35	2,700	Chile Steamship Co. (N. Y.)	New York, N. Y.	25 Broadway.
49	Tow.	19	800	Detroit Sulphite Transportation Co. (Mich.)	Detroit, Mich.	9125 West Jefferson Avenue.
50	Tow.	19	700	Balleas Co. (N. J.)	New York, N. Y.	25 Broadway.
51	Frt.	27	1,500	U. S. Shipping Board	do.	45 Broadway.
52	Frt.	9		New England Maritime Co. (Ma.)	Boston, Mass.	131 State Street.
53	Frt.	24	1,400	Leonard C. Hammond	San Francisco, Calif.	310 Sansome Street.
54	Frt.	40	2,500	U. S. Shipping Board	Philadelphia, Pa.	Bourse Building.
55	Frt.	40	2,500	do.	do.	Do.
56	Frt.	29	900	Wallingford S. S. Co. (Calif.)	San Francisco, Calif.	215 Market Street.
57	Frt.	3		Northern Barge Corporation (Del.)	Wilmington, Del.	Equitable Building.
58	Frt.	35	2,500	U. S. Shipping Board	Portland, Ore.	514 Spalding Building.
59	Frt.	35	2,500	Argonaut S. S. Co. (N. Y.)	New York, N. Y.	26 Beaver Street.
60	Frt.	43	3,000	U. S. Shipping Board	Philadelphia, Pa.	Bourse Building.
61	Tow.	19	1,000	Davison Chemical Co. (Md.)	Baltimore, Md.	Garrett Building.
62	Frt.	35	2,500	Beaverson Corporation (N. Y.)	New York, N. Y.	67 Wall Street.
63	Frt.	47	2,800	Dimon S. S. Corporation (Del.)	do.	24 State Street.
64	Frt.	48	2,500	Export Steamship Corporation (N. Y.)	do.	25 Broadway.
65	Frt.	38	2,500	U. S. Shipping Board	Philadelphia, Pa.	Bourse Building.
66	Cod.	30	550	Ocean Trawling Co. (Mass.)	Boston, Mass.	84 State Street.
67	Frt.	41	2,500	Oceanic & Oriental Navigation Co. (Del.)	San Francisco, Calif.	215 Market Street.
68	Frt.	43	2,500	U. S. Shipping Board	Portland, Ore.	514 Spalding Building.
69	Tnk.	34	2,000	Texas S. S. Co. (Calif.)	Los Angeles, Calif.	929 South Broadway.
70	Frt.	23	1,350	Morton Salt Co. (Ill.)	Chicago, Ill.	208 West Washington Street.
71	Frt.	26	1,350	Matson Navigation Co. (Del.)	San Francisco, Calif.	215 Market Street.
72	Frt.	30	1,200	Ansonia S. S. Corporation (Del.)	Wilmington, Del.	19-21 Dover Green, Dover, Del.

1 Sold to Ford Motor Co.

Merchant Vessels

Line No.	Official No.	Signal letters	Rig	Name of vessel	Tonnage		Dimensions			When built	Where built
					Gross	Net	Length	Breadth	Depth		
1	217769	LQKG	St. s.	BRADDOCK.....	6,629	4,122	395.5	55.0	31.4	1919	Kearny, N. J.
2	217770	LQKH	St. s.	MCKEESPORT.....	6,198	3,828	395.5	55.0	31.4	1919	do.
3	217775	LQKN	St. s.	GULFQUEEN.....	6,599	4,117	410.5	56.5	31.7	1919	Camden, N. J.
4	217776	LQKN	St. s.	COKEST.....	6,176	4,401	401.4	53.2	31.9	1919	Vancouver, Wash.
5	217777	LQKP	St. s.	KEKETTICUT.....	6,072	3,740	402.6	53.0	32.0	1918	Oakland, Calif.
6	217778	LQKR	St. s.	WEST MUNHAM.....	5,753	3,571	410.0	51.2	27.6	1919	Portland, Oreg.
7	217780	LQKS	St. s.	GALAHAD.....	5,728	3,547	400.6	54.4	27.4	1919	Baltimore, Md.
8	217791	LQKW	St. s.	MANHATTAN ISLAND.....	4,834	3,045	386.8	52.2	27.4	1919	Arlington, N. J.
9	217794	LQMC	St. s.	HENRY CLAY.....	8,166	6,308	439.6	60.2	33.7	1910	Louicester City, N. J.
10	217795	LQMD	St. s.	Cleopatra.....	415	197	142.0	31.6	14.4	1919	South Somerset, Mass.
11	217798	LQMJ	Sch.	B. S. Taylor.....	1,488	1,389	212.2	40.0	21.2	1919	Wilmington, Del.
12	217799	LQMK	St. s.	SCHOHARIE.....	4,971	3,070	390.0	54.2	27.0	1919	Hog Island, Pa.
13	217800	LQMN	St. s.	SCHODACK.....	5,041	3,116	390.0	54.2	27.6	1919	do.
14	217802	LQMR	St. s.	CEROSCO.....	2,323	1,304	251.0	43.6	22.2	1910	Duluth, Minn.
15	217805	LQMV	St. s.	ISOBEL WEEMS.....	2,323	1,304	251.0	43.6	22.2	1910	do.
16	217806	LQMW	St. s.	EDGEHILL.....	6,868	5,204	409.6	54.2	27.1	1919	Seattle, Wash.
17	217810	LQNB	St. s.	COVENA.....	2,372	1,413	253.4	43.7	24.5	1910	Ecorse, Mich.
18	217811	LQNO	St. s.	HENRY STEENS.....	343	212	126.5	25.1	13.3	1910	Wilmington, Del.
19	217815	LQNG	St. s.	WAUCONDA.....	5,423	3,345	400.7	54.2	30.4	1910	Harriman, Pa.
20	217818	LQNJ	St. s.	TOLLARD.....	5,874	3,609	409.6	54.4	27.4	1919	Groton, Conn.
21	217819	LQNK	St. s.	COPALGROVE.....	2,324	1,396	251.0	43.6	22.2	1910	Superior, Wis.
22	217820	LQNT	St. s.	MUNISLA.....	2,220	1,330	289.0	44.1	19.2	1910	Portland, Oreg.
23	217834	LQNV	St. s.	Mary A. Blekel.....	415	197	142.0	31.6	14.4	1918	South Somerset, Mass.
24	217835	LQNW	St. s.	Volant.....	415	197	142.0	31.6	14.4	1910	do.
25	217837	LQPC	St. s.	LARA.....	2,967	1,700	300.0	44.1	22.9	1919	Wilmington, Del.
26	217839	LQPF	St. s.	OZETTE.....	6,078	4,498	401.9	53.2	32.0	1919	Seattle, Wash.
27	217841	LQPH	Sch.	Snelind.....	1,470	1,305	234.5	45.2	18.3	1919	do.
28	217844	LQPJ	St. s.	MAKAWELI.....	2,552	1,534	253.4	43.6	25.2	1919	Ashtabula, Ohio.
29	217851	LQPR	St. s.	JACK.....	2,622	1,617	251.0	43.6	28.2	1919	Lorain, Ohio.
30	217857	LQPW	St. s.	LAKE FUGARD.....	2,607	1,608	251.0	43.6	20.2	1919	Buffalo, N. Y.
31	217859	LQRB	St. s.	LILLIAN LUCKENBACH.....	8,536	5,369	448.9	60.2	28.2	1919	Chester, Pa.
32	217860	LQRO	St. s.	CASTLE TOWN.....	3,321	2,029	321.7	50.0	21.6	1919	Louicester, N. J.
33	217861	LQRD	St. s.	WEST MAXIMUS.....	5,561	4,006	409.6	54.2	27.1	1919	Seattle, Wash.
34	217869	LQRH	St. s.	CENTURION.....	415	197	142.0	31.6	14.4	1919	South Somerset, Mass.
35	217870	LQRJ	St. s.	CORAPEAK.....	2,153	1,280	250.5	43.7	20.1	1919	Manitowoc, Wis.
36	217871	LQRK	St. s.	COQUINA.....	2,140	1,281	250.5	43.7	20.1	1919	do.
37	217873	LQRS	St. s.	LEWIS LUCKENBACH.....	10,662	6,784	490.0	68.2	37.2	1919	Quincy, Mass.
38	217885	LQRV	St. s.	EXTON.....	5,083	3,113	390.0	54.2	27.6	1919	Hog Island, Pa.
39	217886	LQRW	St. s.	SCHENECTADY.....	5,114	3,102	390.0	54.2	27.6	1919	do.
40	217887	LQSB	St. s.	SARCOXIE.....	5,116	3,103	390.0	54.2	27.6	1919	do.
41	217888	LQSC	St. s.	HARLOW.....	325	200	142.0	27.7	14.8	1919	Elizabeth, N. J.
42	217889	LQSD	St. s.	BARKHAMSTEAD.....	437	203	142.0	27.7	14.8	1919	do.
43	217890	LQSE	St. s.	DIO.....	4,823	3,038	386.8	52.2	27.4	1919	Arlington, N. J.
44	217892	LQSG	St. s.	EDGE MONT.....	6,865	5,257	409.6	54.2	27.1	1919	Seattle, Wash.
45	217905	LQSP	St. s.	BEACONHILL.....	7,071	4,306	434.8	56.2	31.8	1919	Sparrows Point, Md.
46	217906	LQSR	St. s.	GOLDEN BEAR.....	5,432	3,330	410.0	54.4	27.2	1919	Los Angeles, Calif.
47	217910	LQST	St. s.	POUGHKEEPSIE.....	5,588	3,466	400.5	54.2	30.4	1919	Newburgh, N. Y.
48	217919	LQTD	St. s.	SAGE BRUSH.....	6,188	4,628	400.8	54.2	27.7	1919	Portland, Oreg.
49	217920	LQTF	St. s.	SHENANDOAH.....	6,531	4,058	416.8	56.1	31.1	1919	Bath, Me.
50	217921	LQTG	St. s.	STEADFAST.....	7,588	4,854	440.0	56.0	35.2	1919	Alameda, Calif.
51	217924	LQTH	St. s.	MASCA.....	3,286	2,002	324.0	46.2	25.0	1919	Newark, N. J.
52	217926	LQTK	St. s.	PASSAIC BRIDGE.....	3,283	2,000	324.0	46.2	25.0	1919	do.
53	217928	LQTN	St. s.	MALAMA.....	3,275	1,996	324.0	46.2	25.0	1919	do.
54	217929	LQTP	St. s.	WISCONSIN BRIDGE.....	3,297	2,042	324.0	46.2	25.0	1919	do.
55	217930	LQTR	Sch.	Joseph J. Hoek.....	1,032	982	209.4	36.2	16.3	1919	Baltimore, Md.
56	217931	LQTS	St. s.	ORLEANS.....	6,216	3,841	395.5	55.0	31.4	1919	Kearny, N. J.
57	217932	LQTV	St. s.	GOLDEN CLOUD.....	5,613	3,521	410.5	54.3	27.2	1919	Los Angeles, Calif.
58	217933	LQTW	St. s.	HAWAIIAN.....	6,204	3,836	404.6	53.9	26.2	1919	Philadelphia, Pa.
59	217935	LQVB	St. s.	WEST HARGRAVE.....	6,280	3,928	410.0	54.2	27.6	1919	Portland, Oreg.
60	217936	LQVC	St. s.	WEST NOHNO.....	5,769	3,564	409.8	54.2	27.7	1919	do.
61	217937	LQVD	St. s.	Woodman.....	358	198	120.0	29.9	13.7	1919	Solomons, Md.
62	217938	LQVF	St. s.	EXMINSTER.....	4,985	3,048	390.0	54.2	27.6	1919	Hog Island, Pa.
63	217939	LQVG	St. s.	Craftsman.....	358	197	126.0	29.9	13.7	1919	Solomons, Md.
64	217941	LQVH	St. s.	HAROLD F. O'BRIEN.....	204	93	100.8	24.7	25.1	1919	Brooklyn, N. Y.
65	217952	LQVM	St. s.	HEFFREN.....	7,611	4,886	440.0	56.0	35.2	1919	Alameda, Calif.
66	217953	LQVN	St. s.	COAXET.....	6,038	3,742	401.4	53.2	31.9	1919	Vancouver, Wash.
67	217961	LQVS	St. s.	WEST TOTANT.....	5,628	3,488	410.0	54.2	27.6	1919	Portland, Oreg.
68	217962	LQVT	St. s.	SEA BIRD.....	353	169	150.4	25.0	13.3	1919	South Portland, Mo.
69	217970	LQWB	St. s.	CALVERT.....	4,071	2,514	339.3	49.1	26.6	1919	Baltimore, Md.
70	217971	LQWC	St. s.	LAKE INABA.....	2,622	1,610	251.0	43.6	26.2	1919	Lorain, Ohio.
71	217972	LQWD	St. s.	GLY MONT.....	2,722	1,672	259.0	44.1	20.2	1919	Portland, Oreg.
72	217973	LQWF	St. s.	GUNSTON HALL.....	6,182	3,841	402.6	53.0	32.0	1919	Alexandria, Va.

Merchant Vessels

Line No.	Service	Crew	Horse-power	Name of owner	Home port	Address of owner
1	Frtd.	42	\$ 2,500	U. S. Shipping Board.....	Newark, N. J.....	
2	Frtd.	54	\$ 2,500	do.....	do.....	
3	Tnk.	41	2,600	Gulf Refining Co. (Tex.).....	Port Arthur, Tex.....	West Port Arthur, Tex.
4	Frtd.	61	2,800	U. S. Shipping Board.....	Portland, Oreg.....	514 Spalding Building.
5	Frtd.	40	2,800	do.....	San Francisco, Calif.....	369 Pine Street.
6	Frtd.	44	\$ 2,500	do.....	Portland, Oreg.....	514 Spalding Building.
7	Frtd.	44	2,500	do.....	Baltimore, Md.....	22 Light Street.
8	Frtd.	31	\$ 2,500	Finkbine-Guild Transportation Co. (Del.).....	Wilmington, Del.....	Du Pont Building.
9	Frtd.	46	\$ 3,200	U. S. Shipping Board.....	Philadelphia, Pa.....	Bourse Building.
10	Tow.	14	850	Chmco (N. J.).....	New York, N. Y.....	11 Moore Street.
11	Frtd.	12		Maine Shipping Co. (Me.).....	Portland, Me.....	415 Congress Street.
12	Frtd.	57	\$ 2,500	South Atlantic S. S. Co. (Del.).....	Savannah, Ga.....	7 West Tenth Street, Wil- mington, Del.
13	Frtd.	37	\$ 2,500	U. S. Shipping Board.....	Philadelphia, Pa.....	Bourse Building.
14	Frtd.	27	1,250	do.....	New York, N. Y.....	45 Broadway.
15	Frtd.	27	1,250	Baltimore & Carolina Steamship Co. (Md.).....	Baltimore, Md.....	Pier 5, Pratt Street.
16	Frtd.	45	\$ 2,500	U. S. Shipping Board ¹	Seattle, Wash.....	841 Railroad Avenue South.
17	Frtd.	37	1,350	Hammond Lumber Co. (Del.).....	San Francisco, Calif.....	310 Sansome Street.
18	Tow.	17	760	Henry Steers (N. Y.).....	New York, N. Y.....	17 Battery Place.
19	Frtd.	45	\$ 3,000	U. S. Shipping Board.....	Philadelphia, Pa.....	Bourse Building.
20	Frtd.	42	\$ 2,500	do.....	New London, Conn.....	
21	Frtd.	27	1,200	do.....	New York, N. Y.....	45 Broadway.
22	Frtd.	29	1,100	Munson S. S. Line (N. Y.).....	do.....	67 Wall Street.
23	Tow.	18	1,000	Standard Dredging Co. (N. J.).....	do.....	233 Broadway.
24	Tow.	29	1,000	U. S. Shipping Board.....	Fall River, Mass.....	
25	Frtd.	33	1,050	Atlantic & Caribbean Steam Navigation Co. (Me.).....	Wilmington, Del.....	
26	Frtd.	44	\$ 3,500	U. S. Shipping Board.....	Seattle, Wash.....	841 Railroad Avenue, South.
27	Frtd.	11		Joseph W. Gorman.....	Boston, Mass.....	Worcester, Mass.
28	Frtd.	26	1,350	Matson Navigation Co. (Calif.).....	San Francisco, Calif.....	215 Market Street.
29	Frtd.	32	1,300	Jack Steamship Corporation (Del.).....	Duluth, Minn.....	McDougall Terminal.
30	Frtd.	36	1,200	U. S. Shipping Board ¹	New York, N. Y.....	45 Broadway.
31	Frtd.	54	\$ 5,000	Luckenbach S. S. Co. (Del.).....	do.....	44 Whitehall Street.
32	Frtd.	26	1,650	Chas. Nelson Co. (Calif.).....	San Francisco, Calif.....	230 California Street.
33	Frtd.	31	\$ 2,500	U. S. Shipping Board.....	Seattle, Wash.....	841 Railroad Avenue South.
34	Tow.	20	1,000	do.....	Houston, Tex.....	
35	Frtd.	27	1,250	Webb S. S. Co. (Mass.).....	Norfolk, Va.....	110 State Street, Boston, Mass.
36	Frtd.	31	1,160	Pillsbury & Curtis (Calif.).....	San Francisco, Calif.....	351 California Street.
37	Frtd.	52	\$ 4,500	Luckenbach S. S. Co. (Del.).....	New York, N. Y.....	44 Whitehall Street.
38	Frtd.	33	\$ 3,500	Export S. S. Corporation (N. Y.).....	do.....	25 Broadway.
39	Frtd.	36	\$ 2,500	American Seantle Line (Del.).....	do.....	5 Broadway.
40	Frtd.	35	\$ 2,500	U. S. Shipping Board.....	Philadelphia, Pa.....	Bourse Building.
41	Tow.	22	800	Ford Motor Co.....	Detroit, Mich.....	Highland Park.
42	Tow.	22	800	Fringie Barge Line Co. (Ohio.).....	Cleveland Ohio.....	610 Rockefeller Building.
43	Frtd.	31	3,000	Finkbine-Guild Transportation (Del.).....	Wilmington, Del.....	Du Pont Building.
44	Frtd.	39	\$ 3,500	U. S. Shipping Board.....	Seattle, Wash.....	841 Railroad Avenue South.
45	Tnk.	35	2,600	Beacon Oil Co. (Mass.).....	Boston, Mass.....	30 Beacham Street, Everett, Mass.
46	Frtd.	38	3,500	Oceanic and Oriental Navigation Co. (Del.).....	San Francisco, Calif.....	215 Market Street.
47	Frtd.	53	\$ 3,000	U. S. Shipping Board.....	New York, N. Y.....	45 Broadway.
48	Frtd.	42	\$ 2,500	Shepard S. S. Co. (Me.).....	Portland, Me.....	477 Congress Street.
49	Tnk.	37	3,000	Texas Co. (Del.).....	Wilmington, Del.....	7 West Tenth Street.
50	Frtd.	45	\$ 3,000	U. S. Shipping Board.....	San Francisco, Calif.....	369 Pine Street.
51	Frtd.	37	\$ 1,600	do.....	Newark, N. J.....	
52	Frtd.	37	\$ 1,800	do.....	do.....	
53	Frtd.	36	\$ 1,500	Matson Navigation Co. (Calif.).....	San Francisco, Calif.....	215 Market Street.
54	Frtd.	37	\$ 1,500	Charles Nelson Co. (Calif.).....	do.....	230 California Street.
55	Frtd.	4		Eastern Transportation Co. (Inc.).....	Wilmington, Del.....	Ford Building.
56	Frtd.	36	\$ 2,500	Pacific Atlantic S. S. Co. (Del.).....	Portland, Oreg.....	Porter Building.
57	Frtd.	50	2,800	Oceanic & Oriental Navigation Co. (Del.).....	San Francisco, Calif.....	215 Market Street.
58	Frtd.	40	3,000	American-Hawaiian Steamship Co. (N. J.).....	New York, N. Y.....	10 Bridge Street.
59	Frtd.	41	\$ 2,500	U. S. Shipping Board.....	Portland, Oreg.....	514 Spalding Building.
60	Frtd.	42	\$ 2,500	do.....	do.....	do.
61	Tow.	13	1,000	Cahill Towing Line (N. J.).....	New York, N. Y.....	11 Moore Street.
62	Frtd.	39	\$ 2,500	Export Steamship Corporation (N. Y.).....	do.....	25 Broadway.
63	Tow.	21	\$ 1,000	M. J. Dady Engineering & Constructing Co. (N. Y.).....	do.....	367 Fulton Street, Brooklyn.
64	Tow.	12	800	Steamtug O'Brien Sisters (N. Y.).....	do.....	233 Broadway.
65	Frtd.	38	3,000	Haffron Steamship Co. (Del.).....	Tacoma, Wash.....	Tacoma Building.
66	Frtd.	44	2,800	U. S. Shipping Board.....	Portland, Oreg.....	514 Spalding Building.
67	Frtd.	42	\$ 2,500	do.....	do.....	do.
68	Fsh.	2	700	Consolidated Fisheries Co. (Del.).....	Wilmington, Del.....	Lewes, Del.
69	Frtd.	49	\$ 1,800	U. S. Shipping Board.....	Baltimore, Md.....	22 Light Street.
70	Frtd.	34	1,300	do.....	Norfolk, Va.....	Army Base.
71	Frtd.	30	1,400	Charles Nelson Co. (Calif.).....	San Francisco, Calif.....	230 California Street.
72	Frtd.	52	2,800	U. S. Shipping Board.....	Alexandria, Va.....	

¹Sold to Ford Motor Co.

Merchant Vessels

Line No.	Official No.	Signal letters	Rtg	Name of vessel	Tonnage		Dimensions			When built	Where built
					Gross	Net	Length	Breadth	Depth		
1	217078	LQWG	St. s.	BROOKINGS.....	2,327	1,388	253.4	43.6	25.1	1919	Ashtabula, Ohio.....
2	217081	LQWJ	St. s.	PACIFIC OAK.....	5,779	3,605	409.7	54.2	27.7	1919	Seattle, Wash.....
3	217088	LQWK	St. s.	ONEDIA.....	2,604	1,654	251.0	43.6	26.1	1919	Wyandotte, Mich.....
4	217094	LQWP	St. s.	ELDENA.....	6,900	5,321	409.6	54.2	27.1	1919	Seattle, Wash.....
5	217097	LQWS	St. s.	LOUISVILLE BRIDGE.....	3,283	2,000	324.0	46.2	25.0	1919	Newark, N. J.....
6	218001	LQWV	Ol. s.	TEXACO 145.....	500	350	147.7	30.1	12.4	1919	Bath, Mo.....
7	218002	LRBC	St. s.	SCHOONIE.....	4,032	2,990	300.0	54.2	27.6	1919	Hog Island, Pa.....
8	218003	LRBD	St. s.	ROMULUS.....	5,104	3,748	301.8	51.3	28.8	1919	Wilmington, Del.....
9	218004	LRBF	St. s.	WAUREGAN.....	6,209	3,836	305.5	55.0	31.4	1919	Kearny, N. J.....
10	218005	LRBG	St. s.	MAHUKONA.....	2,512	1,531	253.4	43.7	24.5	1919	Ecorse, Mich.....
11	218006	LRBH	Ol. s.	MUNGOVE.....	2,437	1,389	253.4	43.7	24.5	1919do.....
12	218009	LRBK	St. s.	BARRALTON.....	325	200	142.0	27.7	14.8	1919	Elizabeth, N. J.....
13	218010	LRBM	St. s.	WEST QUEBEC.....	5,711	3,539	410.0	44.2	27.8	1919	Portland, Oreg.....
14	218017	LRBP	St. s.	EDGEWOOD.....	7,038	5,359	409.6	54.2	27.1	1919	Seattle, Wash.....
15	218018	LRBQ	St. s.	EXPLORER.....	5,728	3,541	410.0	54.2	27.6	1919	Portland, Oreg.....
16	218019	LRBS	St. s.	WAUKAU.....	6,120	3,796	400.7	54.2	30.4	1919	Harriman, Pa.....
17	218022	LRBY	Sec. b.	Falmouth.....	2,230	2,073	274.2	46.2	21.4	1919	Bath, Me.....
18	218025	LRCB	St. s.	WEST IRMO.....	5,000	3,670	409.8	54.2	29.2	1919	Seattle, Wash.....
19	218026	LRCD	St. s.	A. G. WELLS.....	418	190	142.0	27.5	14.6	1919	Superior, Wis.....
20	218027	LRCF	St. s.	TEXMAR.....	5,505	3,439	410.5	54.3	27.2	1919	Los Angeles, Calif.....
21	217704	LRCG	St. s.	OCEAN.....	301	96	135.0	22.8	13.4	1918	Superior, Wis.....
22	216973	LRCH	St. s.	RIFFLE.....	301	96	135.0	22.8	13.4	1918do.....
23	218033	LR CJ	St. s.	WEST ASHAWA.....	5,600	4,095	410.5	54.0	27.0	1919	South San Francisco, Calif.....
24	218036	LR CM	Ol. s.	Trolltind.....	2,174	1,500	243.7	47.3	24.2	1919	Seattle, Wash.....
25	218039	LRCP	St. s.	KISHAQUILLAS.....	5,030	3,016	390.0	54.4	27.6	1919	Hog Island, Pa.....
26	218040	LR CQ	St. s.	FRANCIS WEEMS.....	2,323	1,304	251.0	43.6	22.2	1919	Duluth, Minn.....
27	218042	LRCS	St. s.	QUIMBA.....	6,100	4,645	402.6	53.0	32.0	1918	Oakland, Calif.....
28	218048	LRCT	St. s.	GOLDEN EAGLE.....	5,430	3,405	410.0	54.4	27.2	1919	Los Angeles, Calif.....
29	218057	LR CV	St. s.	CORNUCOPIA.....	2,153	1,280	250.5	43.7	20.1	1919	Manitowoc, Wis.....
30	218058	LR CW	St. s.	NANCY WEEMS.....	2,153	1,280	250.5	43.7	20.1	1919do.....
31	218059	LR DB	St. s.	POINT BONITA.....	3,283	2,000	324.0	46.2	25.0	1919	Newark, N. J.....
32	218056	LR DC	St. s.	LAKE GILTEDGE.....	2,604	1,654	251.0	43.6	26.1	1919	Wyandotte, Mich.....
33	218092	LR DG	St. s.	BARRANCA.....	418	200	142.0	27.7	14.8	1919	Elizabeth, N. J.....
34	218006	LR DK	St. s.	PENOBSCOT.....	2,400	1,490	253.4	43.6	25.1	1919	Ashtabula, Ohio.....
35	218067	LR DM	St. s.	ANDREA F. LUCKENBACH.....	10,735	6,820	404.0	68.2	37.2	1919	Quincy, Mass.....
36	218068	LR DN	St. s.	POLYBIUS.....	7,041	5,350	409.6	54.2	27.1	1919	Seattle, Wash.....
37	218071	LR DQ	St. s.	HUMACONNA.....	418	190	142.0	27.6	14.6	1919	Superior, Wis.....
38	218072	LR DS	St. s.	HUMRICK.....	418	190	142.0	27.5	14.6	1919do.....
39	218074	LR DV	St. s.	HULVER.....	418	190	142.0	27.5	14.6	1919do.....
40	218075	LR DW	St. s.	MARJORY WEEMS.....	2,323	1,394	251.0	43.6	22.2	1919	Duluth, Minn.....
41	218077	LR EO	St. s.	LORAIN.....	6,213	3,830	305.5	55.0	31.4	1919	Kearny, N. J.....
42	218078	LR EP	St. s.	YOUNGSTOWN.....	6,033	4,121	395.5	55.0	31.4	1919do.....
43	218093	LR FQ	Sch.	BRADFORD E. JONES.....	1,648	1,510	221.9	42.2	22.6	1919	Boothbay Harbor, Me.....
44	218085	LR FJ	St. s.	OSAGUMSICK.....	6,034	4,483	401.0	53.1	32.0	1919	Seattle, Wash.....
45	218088	LR FK	Ol. s.	WILLMOTO.....	4,998	3,114	390.0	54.2	27.6	1919	Hog Island, Pa.....
46	218089	LR FM	St. s.	SARTIA.....	4,094	3,021	390.0	54.2	27.6	1919do.....
47	218094	LR FN	St. s.	Commissioner.....	272	120	109.3	28.3	13.0	1918	Brunswick, Ga.....
48	218095	LR FP	St. s.	WALDEN.....	5,511	3,397	400.5	54.2	30.4	1919	Newburgh, N. Y.....
49	218096	LR FQ	St. s.	WEST CELERON.....	5,703	3,554	409.8	54.2	27.7	1919	Portland, Oreg.....
50	218097	LR FS	St. s.	WEST CELINA.....	6,187	3,838	409.8	54.2	27.7	1919do.....
51	218098	LR FT	St. s.	DIABLO.....	5,907	4,467	402.5	53.0	32.0	1919	Baypoint, Calif.....
52	218099	LR FV	St. s.	Margaret A. Howard.....	475	218	130.6	30.3	15.7	1919	Savannah, Ga.....
53	218100	LR FW	St. s.	LAKE ELKWOOD.....	2,730	1,693	253.4	43.6	26.0	1919	Ecorse, Mich.....
54	218102	LR GB	St. s.	CASCADE.....	4,830	3,635	380.2	53.1	20.9	1919	Tacoma, Wash.....
55	218104	LR GC	St. s.	BOUKER No. 6.....	285	163	111.2	20.5	12.0	1919	Baltimore, Md.....
56	218111	LR GF	St. s.	WEST HEMATITE.....	5,621	3,401	409.7	54.2	27.7	1919	Seattle, Wash.....
57	281112	LR GH	Sch.	Virginia Dare.....	1,569	1,425	229.4	41.2	22.8	1919	Newcastle, Me.....
58	218115	LR GJ	St. s.	LAKE GILTA.....	2,604	1,654	251.0	43.6	26.1	1919	Wyandotte, Mich.....
59	218128	LR GV	St. s.	SANTA ELISA.....	5,094	3,021	360.3	51.7	23.1	1919	Camden, N. J.....
60	218135	LR GW	Sch.	Fleanor Taylor.....	705	601	172.6	38.0	15.9	1919	Brunswick, Ga.....
61	218136	LR HB	St. s.	EXCHANGE.....	4,071	3,070	390.0	54.2	27.6	1919	Hog Island, Pa.....
62	218137	LR HC	St. s.	INTAN.....	6,490	3,374	400.7	54.2	30.4	1919	Harriman, Pa.....
63	218139	LR HD	St. s.	Henry W. Conant.....	226	178	124.4	22.3	10.1	1919	Milford, Del.....
64	218143	LR HE	St. s.	WEST HARLAN.....	6,207	3,903	410.0	54.2	27.6	1919	Portland, Oreg.....
65	218144	LR HG	Ol. s.	SILVERFRUCE.....	3,507	2,200	333.8	48.0	24.9	1919	Jacksonville, Fla.....
66	218149	LR HJ	St. s.	CHUPCHUNG.....	6,163	4,630	402.0	53.0	32.0	1919	Oakland, Calif.....
67	218155	LR HM	El. s.	BESSEMER.....	4,762	2,927	304.9	61.0	29.5	1919	Gloucester City, N. J.....
68	218159	LR HN	St. s.	W. J. CROSBY.....	2,496	1,491	253.4	43.6	25.1	1919	Ashtabula, Ohio.....
69	218167	LR HP	St. s.	HARRY LUCKENBACH.....	8,713	5,489	448.9	60.2	28.2	1919	Chester, Pa.....
70	218160	LR HQ	St. s.	YORK HARBOR.....	2,427	1,471	264.0	42.2	21.9	1919	Mariners Harbor, N. Y.....
71	218164	LR HS	St. s.	YAKLOK.....	6,046	4,426	401.9	53.1	32.0	1919	Seattle, Wash.....

* Sold to Consolidated Fisheries, Wilmington, Del., but not yet redocumented.

Merchant Vessels

Line No.	Service	Crew	Horse-power	Name of owner	Home port	Address of owner
1	Frt.	25	1,380	Andrew F. Mahony Co. (Calif.)	San Francisco, Calif.	1 Drumm Street.
2	Frt.	37	2,800	Dimon S. S. Corporation (Del.)	New York, N. Y.	24 State Street.
3	Frt.	24	1,500	Clyde S. S. Co. (Mo.)	do.	Pier 30, North River.
4	Frt.	44	3,500	U. S. Shipping Board	Seattle, Wash.	841 Railroad Avenue South.
5	Frt.	37	1,500	do.	Newark, N. J.	
6	Tnk.	13	400	Texas Co. (Del.)	Wilmington, Del.	7 West Tenth Street.
7	Tnk.	43	2,500	U. S. Shipping Board	Philadelphia, Pa.	Bourse Building.
8	Tnk.	36	2,700	Steamer Romulus Corporation (N. Y.)	New York, N. Y.	79 Madison Avenue.
9	Frt.	54	2,500	U. S. Shipping Board	Newark, N. J.	
10	Frt.	26	1,350	Matson Navigation Co. (Calif.)	San Francisco, Calif.	215 Market Street.
11	Frt.	25	900	Munson S. S. Line (N. Y.)	New York, N. Y.	67 Wall Street.
12	Tow.	18	800	Ford Motor Co. (Del.)	Detroit, Mich.	Dearborn, Mich.
13	Frt.	42	2,600	U. S. Shipping Board	Portland, Oreg.	514 Spalding Building.
14	Frt.	39	3,500	do.	Seattle, Wash.	841 Railroad Avenue South.
15	Frt.	43	2,500	Export Steamship Corporation (N. Y.)	New York, N. Y.	25 Broadway.
16	Frt.	39	3,000	U. S. Shipping Board	Philadelphia, Pa.	Bourse Building.
17	Frt.	5		Staples Coal Co. (Mass.)	Fall River, Mass.	Taunton, Mass.
18	Frt.	32	2,800	American-West African Line (N. Y.)	New York, N. Y.	17 Battery Place.
19	Tow.	6	800	Atchison, Topeka & Santa Fe Railway Co. (Kans.)	San Francisco, Calif.	114 Sansome Street.
20	Frt.	34	2,500	Calmar S. S. Corporation (Del.)	New York, N. Y.	25 Broadway.
21	Cod.	24	450	Buy State Fishing Co. (Mass.)	Boston, Mass.	30 Fish Pier.
22	Cod.	24	450	do.	do.	do.
23	Frt.	40	2,500	U. S. Shipping Board	San Francisco, Calif.	369 Pine Street.
24	Frt.	20	1,000	American Motor Ship Co. (N. Y.)	New York, N. Y.	32 Broadway.
25	Tnk.	42	2,500	U. S. Shipping Board	Philadelphia, Pa.	Bourse Building.
26	Frt.	27	1,250	Baltimore & Carolina S. S. Co. (Md.)	Baltimore, Md.	Pier 5, East Pratt Street.
27	Ref.	50	2,800	U. S. Shipping Board	San Francisco, Calif.	369 Pine Street.
28	Frt.	35	4,500	Oceanic & Oriental Navigation Co. (Del.)	do.	215 Market Street.
29	Frt.	30	1,250	Webb S. S. Co. (Mass.)	Norfolk, Va.	110 State Street, Boston, Mass.
30	Frt.	40	1,200	Baltimore & Carolina S. S. Co. (Md.)	Baltimore, Md.	Pier 5, East Pratt Street.
31	Frt.	37	1,500	Gulf Pacific Line (Calif.)	San Francisco, Calif.	210 Front Street.
32	Frt.	25	1,350	Lake Giltedge S. S. Co. (Ala.)	Mobile, Ala.	7 St. Michael Street.
33	Tow.	22	800	New Orleans Coal & Bisso Towboat Co. (Del.)	New Orleans, La.	United Fruit Building.
34	Frt.	32	1,350	Penobscot S. S. Co. (Mass.)	Boston, Mass.	70 Kilby Street.
35	Frt.	52	6,000	Luckenbach S. S. Co. (Del.)	New York, N. Y.	44 Whitehall Street.
36	Frt.	41	3,500	U. S. Shipping Board	Seattle, Wash.	811 Railroad Avenue South.
37	Tow.	15	2,250	Merrill & Ring Lumber Co. (Wash.)	do.	White Building.
38	Tow.	21	850	Ford Motor Co. (Del.)	Detroit, Mich.	Highland Park, Mich.
39	Tow.	22	800	Tennessee Coal Iron & R. R. Co. (Tenn.)	Mobile, Ala.	Mart Brown Building, Birmingham, Ala.
40	Frt.	41	1,250	Baltimore & Carolina S. S. Co. (Md.)	Baltimore, Md.	Pier 5, Pratt Street.
41	Frt.	54	2,700	U. S. Shipping Board	Newark, N. J.	
42	Frt.	33	2,500	do.	do.	
43	Frt.	12		New England Maritime Co. (Mo.)	Boston, Mass.	131 State Street.
44	Frt.	44	3,500	U. S. Shipping Board	Seattle, Wash.	841 Railroad Avenue South.
45	Frt.	33	2,250	Seokonk Corporation (N. Y.)	Philadelphia, Pa.	Fifth and Chestnut Streets.
46	Frt.	40	2,500	U. S. Shipping Board	do.	Bourse Building.
47	Wrk.	10	500	Meritt-Chapman & Scott Corporation (Del.)	New York, N. Y.	17 Battery Place.
48	Frt.	53	3,000	U. S. Shipping Board	do.	45 Broadway.
49	Frt.	43	2,500	do.	Portland, Oreg.	514 Spalding Building.
50	Frt.	34	2,500	do.	do.	do.
51	Frt.	37	2,800	General Engineering & Dry Dock Co. (Calif.)	San Francisco, Calif.	1100 Sansome Street.
52	Tow.	18	900	Thomas J. Howard	New York, N. Y.	1 Broadway.
53	Frt.	42	1,500	U. S. Shipping Board	Detroit, Mich.	
54	Frt.	50	2,500	do.	Tacoma, Wash.	
55	Tow.	11	950	Bouker Contracting Co. (N. J.)	New York, N. Y.	27 State Street.
56	Frt.	60	2,850	U. S. Shipping Board	Seattle, Wash.	841 Railroad Avenue South.
57	Frt.	12		Amos D. Carver	New York, N. Y.	39 Water Street.
58	Frt.	41	1,200	U. S. Shipping Board	Norfolk, Va.	Army Base.
59	Frt.	43	3,850	Grace S. S. Co. (Del.)	New York, N. Y.	10 Hanover Square.
60	Frt.	7		Brunswick Bank & Trust Co. (Ga.)	Brunswick, Ga.	Brunswick Bank & Trust Co. Building.
61	Frt.	38	2,500	Export S. S. Corporation (N. Y.)	New York, N. Y.	25 Broadway.
62	Frt.	45	3,000	U. S. Shipping Board	Philadelphia, Pa.	Bourse Building.
63	Fsh.	7	200	United Oil & Fertilizer Corporation (Va.)	Cape Charles, Va.	Chincoteague, Va.
64	Frt.	41	2,500	U. S. Shipping Board	Portland, Oreg.	514 Spalding Building.
65	Frt.	28	3,000	Clog Shipowning Corporation (Del.)	New York, N. Y.	44 Beaver Street.
66	Frt.	39	2,800	U. S. Shipping Board	San Francisco, Calif.	309 Pine Street.
67	Tnk.	32	2,400	Atlantic Refining Co. (Pa.)	Philadelphia, Pa.	260 South Broad Street.
68	Frt.	24	1,250	North Shore Transit Co. (Mich.)	Port Huron, Mich.	2614 Military Street.
69	Frt.	51	5,000	Luckenbach S. S. Co. (Del.)	New York, N. Y.	44 Whitehall Street.
70	Frt.	36	2,500	U. S. Shipping Board	do.	45 Broadway.
71	Frt.	45	2,800	do.	Seattle, Wash.	841 Railroad Avenue South.

Merchant Vessels

Line No.	Official No.	Signal letters	Rtg	Name of vessel	Tonnage		Dimensions			When built	Where built
					Gross	Net	Length	Breadth	Depth		
							Feet	Feet	Feet		
1	218165	LRHT	St. s.	BALSAM.....	4,740	2,972	377.0	52.0	26.8	1919	Shooters Island, N. Y.
2	218170	LRJB	So. b.	Palafox.....	665	610	150.2	39.2	13.8	1919	Pensacola, Pa.
3	218178	LRJF	St. s.	BARRENFORK.....	418	200	142.0	27.7	14.8	1919	Elizabeth, N. J.
4	218179	LRJG	St. s.	BARRYTON.....	418	200	142.0	27.7	14.8	1919	do.
5	218181	LRJI	Sch.	Jonesport.....	1,322	1,174	230.6	37.6	19.6	1919	Machias, Me.
6	218182	LRJK	Sch.	Lady Marlan.....	431	398	136.7	36.2	12.5	1919	Tampa, Fla.
7	218185	LRJM	St. s.	KISNOP.....	5,874	4,536	410.5	51.2	27.0	1919	Portsmouth, N. H.
8	218180	LRJN	St. s.	SAROTAWAN.....	4,834	3,045	386.8	52.2	27.4	1919	Arlington, N. Y.
9	218187	LRJP	Co. s.	TEXACO 146.....	484	324	147.7	30.1	12.4	1919	Bath, Me.
10	218189	LRJQ	St. s.	REMUS.....	4,744	2,931	379.9	53.1	26.9	1919	Tacoma, Wash.
11	218195	LRJT	St. s.	TACOMA.....	7,001	5,482	409.6	51.2	27.1	1919	Seattle, Wash.
12	218196	LRJV	St. s.	WILLWELLO.....	5,083	3,586	409.8	54.2	29.2	1919	do.
13	218199	LRJW	St. s.	DOROTHY LUCKENBACH.....	8,536	5,369	448.0	60.2	28.2	1919	Chester, Pa.
14	218200	LRKB	St. s.	BRUSH.....	5,114	3,102	300.0	54.2	27.0	1919	Hog Island, Pa.
15	218206	LRKD	Sch.	Esther K.....	1,001	905	186.5	38.0	18.7	1919	Dennysville, Me.
16	218207	LRKF	St. s.	KNOXVILLE.....	3,283	2,001	324.0	46.2	25.0	1919	Newark, N. J.
17	218209	LRKH	St. s.	HEGIRA.....	7,588	4,818	440.0	50.0	35.2	1919	Alameda, Calif.
18	218221	LRKM	St. s.	HOBBAR.....	6,958	4,329	434.8	50.2	31.8	1919	Sparrows Point, Md.
19	218222	LRKN	St. s.	WABAN.....	6,038	3,742	401.4	53.2	31.0	1919	Vancouver, Wash.
20	218221	LRKQ	St. s.	BOSTON.....	343	212	126.5	25.1	13.3	1919	Baltimore, Md.
21	218231	LRKS	St. s.	OSAGE.....	2,649	1,637	251.0	43.6	26.2	1919	Cleveland, Ohio.
22	218232	LRKT	St. s.	WORCESTER.....	5,718	3,536	409.6	54.4	27.4	1919	Groton, Conn.
23	218239	LRMQ	St. s.	JOHNSON CITY.....	3,370	2,060	324.0	40.2	25.0	1919	Newark, N. J.
24	218242	LRMK	St. s.	ST. AUGUSTINE.....	3,283	2,000	324.0	40.2	26.0	1919	do.
25	218243	LRMN	St. s.	BUTTERCUP.....	418	200	142.0	27.7	14.8	1919	Elizabeth, N. J.
26	218244	LRMP	St. s.	BUTTERFIELD.....	429	203	142.0	27.7	14.8	1919	do.
27	218247	LRMT	Sch.	Elizabeth Bandl.....	707	648	278.7	30.2	15.0	1919	Gulfport, Miss.
28	218254	LRMW	St. s.	CUZCO.....	5,496	3,443	410.5	54.3	27.2	1919	Long Beach, Calif.
29	218258	LRNF	St. s.	CLAIRTON.....	6,080	3,737	395.5	55.0	31.4	1919	Kearny, N. J.
30	218259	LRNG	St. s.	AMBRIDGE.....	6,631	4,111	399.5	55.0	41.4	1919	do.
31	218260	LRNH	St. s.	MULPOA.....	6,139	4,604	402.6	53.6	32.0	1919	Oakland, Calif.
32	218268	LRNM	St. s.	ACE.....	2,610	1,611	251.0	43.6	26.2	1919	Lorain, Ohio.
33	218280	LRNS	St. s.	WAXAHACHE.....	5,497	3,379	400.7	54.2	30.4	1919	Harriman, Pa.
34	218281	LRNT	St. s.	NESHAMINY.....	6,126	3,800	400.7	54.2	30.4	1919	do.
35	218283	LRNW	St. s.	SCANTIC.....	5,106	3,097	300.0	54.2	27.6	1919	Hog Island, Pa.
36	218284	LRPB	St. s.	EL CAPITAN.....	2,227	1,340	259.0	44.1	19.2	1919	Portland, Ore.
37	218292	LRPF	St. s.	WEST NOSSKA.....	5,563	3,438	410.0	54.2	27.0	1919	do.
38	218293	LRPG	St. s.	IPSWICH.....	5,680	3,399	400.7	54.2	30.1	1919	Chester, Pa.
39	218294	LRPH	St. s.	WEST CALUMB.....	5,946	3,744	410.0	54.4	27.2	1919	Los Angeles, Calif.
40	218295	LRPJ	St. s.	LAKE ELKWATER.....	2,730	1,693	253.4	43.6	20.0	1919	Ecorse, Mich.
41	218308	LRPK	Sch.	Nahant.....	1,289	1,181	226.6	37.0	10.2	1919	Chelsea, Mass.
42	218311	LRPQ	St. s.	TRIPP.....	5,703	3,513	409.8	54.2	27.7	1919	Portland, Ore.
43	218312	LRPS	St. s.	DEER LODGE.....	6,187	3,852	409.8	54.2	27.7	1919	do.
44	218317	LRPV	Sch.	Cutler.....	1,322	1,170	230.6	37.6	19.6	1919	Machias, Me.
45	218322	LRPW	St. s.	WEST CAWTHON.....	5,534	4,096	410.5	54.3	27.2	1919	Los Angeles, Calif.
46	218323	LRQB	St. s.	WEST CHETAC.....	5,627	3,505	410.5	54.3	27.2	1919	do.
47	218328	LRQD	St. s.	WEST ALCOZ.....	5,600	4,230	410.5	54.0	27.0	1919	S. San Francisco, Calif.
48	218329	LRQE	St. s.	CUSHNOG.....	5,495	3,321	400.7	54.2	30.1	1919	Pensacola, Fla.
49	218330	LRQI	St. s.	LAKE FESTINA.....	2,559	1,586	251.8	43.6	25.8	1919	Toledo, Ohio.
50	218333	LRQII	St. s.	CRAIGSMERE.....	2,490	1,486	253.4	43.6	25.1	1919	Ashtabula, Ohio.
51	218334	LRQJ	Ol. s.	H. R. Humphreys.....	212	70	126.1	20.7	9.7	1919	Weems, Va.
52	218348	LRQM	St. s.	WINYAH.....	5,492	3,376	400.7	54.2	30.4	1919	Harriman, Pa.
53	218349	LRQN	St. s.	SALVATION LASS.....	4,085	3,057	390.0	54.2	27.6	1919	Hog Island, Pa.
54	218360	LRSC	St. s.	OSSINING.....	4,801	2,968	380.1	43.1	27.0	1919	Tacoma, Wash.
55	218370	LRSD	St. s.	QUITACAS.....	4,767	2,950	379.4	53.1	27.0	1919	do.
56	218371	LRSE	St. s.	EAST SIDE.....	4,760	2,899	377.0	52.0	26.8	1919	Shooters Island, N. Y.
57	218384	LRSG	St. s.	MAYAN.....	2,571	1,588	248.6	43.7	25.9	1919	Toledo, Ohio.
58	218388	LRSH	St. s.	ORINOCO.....	4,994	3,059	376.4	52.3	27.0	1919	Sparrows Point, Md.
59	218389	LRSM	St. s.	ALPHA.....	5,771	3,395	400.8	54.3	31.4	1919	Chester, Pa.
60	218390	LRSN	St. s.	DOCHET.....	4,834	3,045	386.8	52.2	27.4	1919	Arlington, N. Y.
61	218391	LRSP	St. s.	MOUNT EVANS.....	6,267	3,903	410.0	54.2	27.6	1919	Portland, Ore.
62	218408	LRSW	St. s.	OGONTZ.....	6,562	3,434	390.0	54.2	27.6	1919	Hog Island, Pa.
63	218409	LRTB	St. s.	PIPESTONE COUNTY.....	5,102	3,126	390.0	54.2	27.6	1919	do.
64	218416	LRTC	Co. s.	TEXACO 147.....	484	324	147.7	30.1	12.4	1919	Bath, Me.
65	218417	LRTD	St. s.	GRAYS HARBOR.....	6,999	5,442	409.6	54.2	27.1	1919	Seattle, Wash.
66	218418	LRTF	St. s.	LAKE FARABEE.....	2,642	1,639	251.0	43.6	26.1	1919	Cleveland, Ohio.
67	218420	LRTM	St. s.	GOLDEN CROSS.....	5,681	3,529	409.7	54.2	27.7	1919	Seattle, Wash.
68	218427	LRTN	St. s.	FALCON.....	2,966	1,700	300.0	44.1	22.9	1919	Wilmington, Del.
69	218428	LRTP	St. s.	COSTIGAN.....	6,126	3,800	400.7	54.2	30.4	1919	Harriman, Pa.
70	218435	LRTS	St. s.	ELMSPORT.....	6,865	5,348	409.6	54.2	27.1	1919	Seattle, Wash.
71	218436	LRTV	St. s.	WATERTOWN.....	6,315	3,907	416.9	56.2	31.9	1919	Quincy, Mass.
72	218437	LRTW	St. s.	LAKE BIRTH.....	2,606	1,612	251.0	43.6	26.1	1919	Wyandotte, Mich.
73	218438	LRTX	St. s.	LAKE CLASCO.....	2,606	1,612	251.0	43.6	26.1	1919	do.
74	218439	LRYC	St. s.	MUNLEON.....	2,601	1,612	251.0	43.6	26.1	1919	do.
75	218448	LRYD	St. s.	LAKE ELLENORAH.....	2,601	1,662	254.3	43.6	26.0	1919	Ecorse, Mich.
76	218450	LRYG	St. s.	LEHIGH.....	4,983	3,046	390.0	54.2	27.6	1919	Hog Island, Pa.

Merchant Vessels

Line No.	Serv-ice	Crew	Horse-power	Name of owner	Home port	Address of owner
1	Frt.	59	2,500	U. S. Shipping Board.....	New York, N. Y.....	45 Broadway.
2	Frt.	2		Pensacola Barge and Transportation Co. (Fla.).....	Pensacola, Fla.....	812 South Palafox Street.
3	Tow.	18	1,100	S. A. Gulls.....	Charleston, S. C.....	Mount Pleasant, S. C.
4	Tow.	20	800	Barryton Co. (N. J.).....	New York, N. Y.....	25 Beaver Street.
5	Frt.	4		Southern Transportation Co. (N. J.).....	Philadelphia, Pa.....	Commercial Trust Building.
6	Frt.	7		Gulf Ship Co. (Fla.).....	Tampa, Fla.....	719 Florida Avenue.
7	Frt.	57	2,800	U. S. Shipping Board.....	Portsmouth, N. H.....	
8	Frt.	60	2,500	Finkbine-Guild Transportation Co. (Del.).....	Wilmington, Del.....	Du Pont Building.
9	Tnk.	13	300	Texas Co. (Del.).....	do.....	7 West Tenth Street.
10	Frt.	41	2,400	U. S. Shipping Board.....	Tacoma, Wash.....	
11	Frt.	47	3,500	Tacoma Oriental S. S. Co. (Nev.).....	do.....	Washington Building.
12	Frt.	39	3,000	Pacific Atlantic S. S. Co. (Del.).....	Portland, Oreg.....	Porter Building.
13	Frt.	48	5,000	Luckenbach S. S. Line (Del.).....	New York, N. Y.....	44 Whitehall Street.
14	Frt.	42	2,500	U. S. Shipping Board.....	Philadelphia, Pa.....	Bourse Building.
15	Frt.	7		J. M. Scott.....	Mobile, Ala.....	202 South Monterey Street.
16	Frt.	37	1,500	U. S. Shipping Board.....	Newark, N. J.....	
17	Frt.	43	2,800	Hebra Steamship Co. (Del.).....	Tacoma, Wash.....	Tacoma Building.
18	Tnk.	33	2,600	Malston Co. (Del.).....	Wilmington, Del.....	Dover, Del.
19	Frt.	44	2,800	U. S. Shipping Board.....	Portland, Oreg.....	514 Spalding Building.
20	Tow.	18	750	Northern Barge Corporation (Del.).....	Wilmington, Del.....	Equitable Building.
21	Frt.	32	1,500	Clyde Steamship Co. (Me.).....	New York, N. Y.....	Pier 36, North River.
22	Frt.	45	2,500	U. S. Shipping Board.....	New London, Conn.....	
23	Frt.	37	1,500	do.....	Newark, N. J.....	
24	Frt.	37	1,500	do.....	do.....	
25	Tow.	21	750	Ford Motor Co. (Del.).....	Detroit, Mich.....	Highland Park.
26	Tow.	21	800	Newaygo Tug Line (Wis.).....	Milwaukee, Wis.....	Wisconsin Rapids, Wis.
27	Frt.	7		Walter E. Reid.....	Bath, Me.....	Georgetown, Me.
28	Frt.	45	2,500	Grace Steamship Co. (Del.).....	New York, N. Y.....	10 Hanover Square.
29	Frt.	64	2,500	U. S. Shipping Board.....	Newark, N. J.....	
30	Frt.	54	2,500	do.....	do.....	
31	Frt.	41	2,800	do.....	San Francisco, Calif.....	369 Pine Street.
32	Frt.	36	1,300	Ace Steamship Corporation.....	Duluth, Minn.....	McDougal Terminal.
33	Frt.	47	3,000	U. S. Shipping Board.....	Philadelphia, Pa.....	Bourse Building.
34	Frt.	41	3,000	do.....	do.....	Do.
35	Frt.	41	2,500	do.....	do.....	Do.
36	Frt.	30	1,400	E. K. Wood Lumber Co. (Calif.).....	San Francisco, Calif.....	1 Drumm Street.
37	Frt.	44	2,500	U. S. Shipping Board.....	Portland, Oreg.....	514 Spalding Building.
38	Frt.	38	2,500	Lancaster S. S. Corporation (N. Y.).....	New York, N. Y.....	26 Beaver Street.
39	Frt.	37	3,500	U. S. Shipping Board.....	Los Angeles, Calif.....	Wilmington, Calif.
40	Frt.	42	1,500	do.....	New York, N. Y.....	45 Broadway.
41	Frt.	5		T. J. Hooper.....	Baltimore, Md.....	Catonsville, Md.
42	Frt.	44	2,500	U. S. Shipping Board.....	Portland, Oreg.....	514 Spalding Building.
43	Frt.	32	2,500	do.....	do.....	Do.
44	Frt.	5		Southern Transportation Co. (N. J.).....	Philadelphia, Pa.....	Commercial Trust Building.
45	Frt.	34	2,800	American South African Line (N. Y.).....	New York, N. Y.....	25 Broadway.
46	Frt.	35	2,800	American-West African Line (N. Y.).....	do.....	17 Battery Place.
47	Frt.	40	3,500	U. S. Shipping Board.....	San Francisco, Calif.....	369 Pine Street.
48	Frt.	42	3,000	do.....	Pensacola, Fla.....	
49	Frt.	35	1,500	do.....	New York, N. Y.....	45 Broadway.
50	Frt.	38	1,250	M. & J. Tracy (N. Y.).....	do.....	1 Broadway.
51	Fsh.	37	300	Bellows & Squires Co. (Va.).....	Reedville, Va.....	Ocran, Va.
52	Frt.	45	3,000	U. S. Shipping Board.....	Philadelphia, Pa.....	Bourse Building.
53	Frt.	43	2,500	do.....	do.....	Do.
54	Frt.	36	3,500	do.....	Tacoma, Wash.....	
55	Frt.	41	2,500	do.....	do.....	
56	Frt.	59	2,500	do.....	New York, N. Y.....	45 Broadway.
57	Frt.	24	1,500	Gulf-Caribbean S. S. Line (Del.).....	Houston, Tex.....	Cotton Exchange Building.
58	Frt.	34	2,500	Oriental Navigation Co. (Del.).....	New York, N. Y.....	17 Battery Place.
59	Tnk.	35	3,000	Alpha S. S. Corporation (N. J.).....	do.....	Do.
60	Frt.	35	2,500	Finkbine-Guild Transportation Co. (Del.).....	Wilmington, Del.....	Du Pont Building.
61	Frt.	44	2,500	U. S. Shipping Board.....	Portland, Oreg.....	514 Spalding Building.
62	Frt.	43	2,500	do.....	Philadelphia, Pa.....	Bourse Building.
63	Frt.	36	2,500	do.....	do.....	Do.
64	Tnk.	13	300	Texas Co. (Del.).....	Wilmington, Del.....	7 West Tenth Street.
65	Frt.	41	2,500	Tacoma Oriental S. S. Co. (Nev.).....	Tacoma, Wash.....	Washington Building.
66	Frt.	32	1,500	U. S. Shipping Board.....	New York, N. Y.....	45 Broadway.
67	Frt.	32	2,500	Oceanic and Oriental Navigation Co. (Del.).....	San Francisco, Calif.....	215 Market Street.
68	Frt.	33	1,650	Atlantic & Caribbean Steam Navigation Co. (Del.).....	Wilmington, Del.....	Du Pont Building.
69	Frt.	44	3,000	U. S. Shipping Board.....	Philadelphia, Pa.....	Bourse Building.
70	Frt.	38	2,500	do.....	Seattle, Wash.....	841 Railroad Avenue South.
71	Tnk.	37	2,600	Cities Service Transportation Co. (Del.).....	Wilmington, Del.....	
72	Frt.	36	1,500	U. S. Shipping Board.....	New Orleans, La.....	Carondelet Building.
73	Frt.	36	1,500	do.....	Norfolk, Va.....	Army Base.
74	Frt.	28	1,500	Munson Steamship Line (N. Y.).....	New York, N. Y.....	67 Wall Street.
75	Frt.	42	1,500	U. S. Shipping Board.....	Detroit, Mich.....	
76	Frt.	37	2,500	do.....	Philadelphia, Pa.....	Bourse Building.

¹Sold to Ford Motor Co.

Merchant Vessels

Line No.	Official No.	Signal letters	Rig	Name of vessel	Tonnage		Dimensions			When built	Where built
					Gross	Net	Length	Breadth	Depth		
							Feet	Feet	Feet		
1	218455	LRVK	St. s.	CALNO.....	3,283	2,000	324.0	40.2	25.0	1910	Newark, N. J.
2	218467	LRVN	St. s.	PAWTUCKET.....	3,283	1,998	324.0	40.2	25.0	1910	do
3	218468	LRVP	St. s.	ASSINIPPI.....	3,545	2,174	324.0	46.2	25.0	1919	do
4	218468	LRVQ	St. s.	PONTIA.....	3,283	1,996	324.0	46.2	25.0	1910	do
5	218469	LRVS	St. s.	WALKER.....	3,283	2,000	324.0	46.2	25.0	1910	do
6	218466	LRWB	St. s.	YORKMAR.....	5,013	3,493	409.8	54.2	29.2	1910	Seattle, Wash.
7	218470	LRWF	St. s.	LAKE GAZETTE.....	2,664	1,630	251.0	43.6	26.1	1910	Chicago, Ill.
8	218477	LRWG	St. s.	AMERICAN STAR.....	4,811	3,037	386.8	52.2	27.4	1919	Arlington, N. Y.
9	218478	LRWH	St. s.	LAKE PABUS.....	2,666	1,612	251.0	43.6	26.1	1919	Wyandotte, Mich.
10	218485	LRWJ	St. s.	MAIDEN CREEK.....	5,573	3,562	390.0	54.2	27.6	1919	Hog Island, Pa.
11	218480	LRWK	St. s.	EXCELLO.....	4,090	3,051	390.0	54.2	27.6	1919	do
12	218493	LRWN	St. s.	Grace A. Burrell.....	176	29	95.5	24.7	12.2	1919	Green Bay, Wisc.
13	218490	LRWP	St. s.	BENONI.....	6,330	3,959	400.0	54.4	27.4	1910	Baltimore, Md.
14	218500	LRWS	St. s.	BELFORT.....	6,629	4,122	395.5	55.0	31.4	1919	Kearny, N. J.
15	218501	LRWT	St. s.	WESTMORELAND.....	6,629	4,122	395.5	55.0	31.4	1919	do
16	218508	LRWV	St. s.	MONASSES.....	5,083	3,695	402.0	53.0	32.0	1910	Oakland, Calif.
17	218509	LSBC	St. s.	LAKE FIBRE.....	2,571	1,588	248.0	43.7	25.9	1910	Toledo, Ohio.
18	218511	LSBD	St. s.	DAIZELLACE.....	177	30	95.5	24.7	12.2	1910	Green Bay, Wis.
19	218515	LSBF	St. s.	R. Granger Benson.....	177	30	95.5	24.7	12.2	1910	do
20	218516	LSBG	St. s.	Lehigh.....	176	29	95.5	24.7	12.2	1919	do
21	218507	LSBH	St. s.	DELIGHT.....	4,814	2,991	379.0	53.1	26.9	1919	Tacoma, Wash.
22	218518	LSBJ	St. s.	COLD SPRING.....	6,075	3,780	460.5	51.2	30.4	1919	Newburgh, N. Y.
23	218532	LSBN	St. s.	WEST HAISHAW.....	5,750	3,590	410.0	54.2	27.6	1910	Portland, Ore.
24	218531	LSBP	Bkd.	Rolph.....	1,386	1,224	321.4	43.5	18.6	1910	Rolph, Calif.
25	218545	LSBR	St. s.	OLYMPIA.....	6,427	4,815	401.7	54.8	32.1	1919	Seattle, Wash.
26	218557	LSCB	St. s.	TUCKANUCK.....	6,091	4,482	402.0	53.0	32.0	1910	Oakland, Calif.
27	218559	LSCD	St. s.	LAKE FARRAGUT.....	2,666	1,609	251.0	43.6	26.2	1910	Superior, Wis.
28	218570	LSCF	St. s.	BOLIVAR.....	2,696	1,612	251.0	43.6	26.1	1919	Wyandotte, Mich.
29	218562	LSCJ	Sch.	M. Vivian Pelco.....	1,511	1,380	224.0	43.2	20.8	1919	Thomaston, Mo.
30	218579	LSCM	St. s.	HUGOTON.....	6,913	4,267	434.8	56.2	31.7	1910	Sparrows Point, Md.
31	218580	LSCN	Sch.	Copperfield.....	691	580	172.5	36.0	14.1	1919	Chickasaw, Ala.
32	218581	LSCP	St. s.	WEST CHATATA.....	6,187	3,838	409.8	54.2	27.7	1919	Portland, Ore.
33	218582	LSCQ	St. s.	WEST SGOVIA.....	6,187	3,838	409.8	54.2	27.7	1910	do
34	218585	LSCR	St. s.	DOYLESTOWN.....	2,932	1,910	289.0	44.1	19.2	1919	do
35	218580	LSCP	St. s.	ASKAWAKE.....	6,148	4,017	401.9	53.1	32.0	1919	Seattle, Wash.
36	218595	LSCV	St. s.	EXIRA.....	4,999	3,074	390.0	51.2	27.6	1910	Hog Island, Pa.
37	218590	LSCW	St. s.	FLUOR SPAR.....	5,055	3,095	390.0	54.2	27.6	1910	do
38	218597	LSDB	St. s.	LIBERTY GLO.....	4,979	3,060	390.0	54.2	27.6	1919	do
39	218600	LSDC	St. s.	COMMERCIAL NAVIGA- TOR.....	2,638	1,624	251.0	43.6	26.1	1919	Cleveland, Ohio.
40	218601	LSDF	Sch.	Ramos.....	1,298	1,145	227.2	37.5	28.7	1910	Morgan City, La.
41	218612	LSDM	St. s.	COLORADO SPRINGS.....	6,864	5,347	409.6	54.2	27.1	1919	Seattle, Wash.
42	218614	LSDN	St. s.	WASHINGTON.....	5,594	3,472	410.5	54.3	27.2	1910	Los Angeles, Calif.
43	218615	LSDP	St. s.	NEW BRITAIN.....	4,826	3,047	380.8	52.2	27.4	1919	Arlington, N. Y.
44	218617	LSDR	Ol. s.	SHARON.....	4,762	2,927	394.9	51.0	29.5	1919	Houseter, N. J.
45	218621	LSDT	St. s.	Pelland.....	379	168	150.4	25.0	13.3	1910	South Portland, Me.
46	218623	LSDW	St. s.	Ripogeeus.....	4,762	1,379	267.0	42.1	25.8	1910	Rockland, Me.
47	218624	LSFB	St. s.	AJAX.....	356	197	133.8	29.7	10.8	1910	South Portland, Me.
48	218625	LSFC	Sch.	Helen Barnett Gring.....	1,228	1,127	202.8	40.4	20.8	1910	Cumden, Me.
49	218628	LSFD	St. s.	CHARLES CHRISTENSON.....	5,630	3,405	409.7	54.2	27.7	1919	Seattle, Wash.
50	218629	LSFH	St. s.	GEO. H. JONES.....	6,680	4,165	439.3	59.2	31.4	1919	Chester, Pa.
51	218630	LSFJ	St. s.	S. B. HUNT.....	6,480	3,368	429.3	59.2	31.4	1919	do
52	218631	LSFK	St. s.	HADDON.....	3,545	2,174	324.0	46.2	25.0	1919	Newark, N. J.
53	218638	LSFL	St. s.	WEST ISLETA.....	5,630	3,508	409.8	54.2	29.2	1910	Seattle, Wash.
54	218639	LSFM	St. s.	DERBYLINE.....	7,063	4,348	435.0	59.0	32.0	1910	Alameda, Calif.
55	218640	LSFN	St. s.	LAKE FAIRFAX.....	2,666	1,612	251.0	43.6	26.1	1919	Wyandotte, Mich.
56	218651	LSFY	Sch.	Nomis.....	460	411	133.7	32.6	13.7	1919	Pensacola, Fla.
57	218656	LSGB	St. s.	OLEN RIDGE.....	5,101	3,720	377.0	52.0	26.8	1910	Shooters Island, N. Y.
58	218667	LSGC	St. s.	FELBECK.....	6,318	4,729	401.7	54.8	32.1	1919	Seattle, Wash.
59	218668	LSGD	St. s.	BERRY.....	4,927	3,087	379.5	53.1	27.0	1910	Tacoma, Wash.
60	218673	LSGF	Sch.	Winneance.....	1,327	1,169	231.0	38.5	18.7	1919	Bath, Me.
61	218674	LSGH	St. s.	WEST KEENE.....	5,660	3,593	416.5	54.3	27.2	1919	Long Beach, Calif.
62	218675	LSGJ	St. s.	TEXAS.....	5,750	3,560	410.0	54.2	27.6	1919	Portland, Ore.
63	218676	LSGK	St. s.	BALD BUTTE.....	6,295	3,886	416.9	56.2	31.0	1910	Quincy, Mass.
64	218679	LSGM	St. s.	LAKE FAGUNDES.....	2,666	1,612	251.0	43.6	26.1	1910	Wyandotte, Wash.
65	218681	LSGP	St. s.	APEL.....	5,052	3,093	390.0	54.2	27.6	1919	Hog Island, Pa.
66	218682	LSGQ	St. s.	CITY OF FAIRBURY.....	5,053	3,094	390.0	54.2	27.6	1919	do
67	218683	LSGR	St. s.	EXCELLENCY.....	5,052	3,093	390.0	54.2	27.6	1910	do
68	218689	LSGV	St. s.	CANSUMSET.....	5,990	4,465	402.5	53.0	32.0	1919	Baypoint, Calif.
69	218690	LSCW	St. s.	Win. G. Howard.....	475	218	139.6	30.3	15.7	1919	Savannah, Ga.
70	218694	LSHF	St. s.	ANNIE MURPHY.....	2,666	1,609	251.0	43.6	26.6	1919	Superior, Wis.
71	218695	LSHG	St. s.	BAHROOSIC.....	5,970	4,465	410.5	54.2	27.0	1919	Portsmouth, N. H.
72	218697	LSHJ	St. s.	FIRTHCLIFFE.....	6,075	3,780	400.5	54.2	30.4	1919	Newburgh, N. Y.
73	218698	LSHK	St. s.	KITTEGAUN.....	5,989	3,707	400.7	54.2	30.4	1919	Harrisman, Pa.
74	218699	LSHM	St. s.	INNOGO.....	6,093	3,767	395.5	55.0	31.4	1919	Kearny, N. J.
75	218700	LSHN	St. s.	BELLBUCKLE.....	6,207	3,835	395.5	55.0	31.4	1910	do

Line No.	Service	Crew	Horse-power	Name of owner	Home port	Address of owner
1	Frt.	37	\$ 1,500	U. S. Shipping Board	Philadelphia, Pa.	Bourse Building.
2	Frt.	37	\$ 1,500	do.	do.	Do.
3	Frt.	35	\$ 1,500	do.	do.	Do.
4	Frt.	37	\$ 1,500	do.	do.	Do.
5	Frt.	36	\$ 1,500	do.	do.	Do.
6	Frt.	49	2,500	Calmar S. S. Corporation (Del.)	New York, N. Y.	25 Broadway.
7	Frt.	38	1,500	U. S. Shipping Board	Chicago, Ill.	
8	Frt.	32	\$ 2,500	Charles Nelson Co. (Calif.)	San Francisco, Calif.	230 California Street.
9	Frt.	32	1,500	U. S. Shipping Board	New Orleans, La.	Carondelet Building.
10	Frt.	40	\$ 2,500	do.	Philadelphia, Pa.	Bourse Building.
11	Frt.	32	\$ 3,500	Export Steamship Corporation (N. Y.)	New York, N. Y.	25 Broadway.
12	Tow.	11	450	George N. Barrett	do.	90 West Street.
13	Frt.	67	\$ 2,500	U. S. Shipping Board	Baltimore, Md.	22 Light Street.
14	Frt.	54	\$ 2,500	do.	Newark, N. J.	
15	Frt.	54	\$ 2,800	do.	do.	
16	Ref.	40	\$ 2,900	do.	San Francisco, Calif.	369 Pine Street.
17	Frt.	32	1,500	do.	New York, N. Y.	45 Broadway.
18	Tow.	7	650	Fred B. Dalzell	do.	24 State Street.
19	Tow.	13	450	Past Jersey R. R. & Terminal Co.	do.	11 Broadway.
20	Tow.	12	500	Lohigh Valley R. R. Co. (N. J.)	do.	143 Liberty Street.
21	Frt.	40	2,500	James Griffith & Sons (Del.)	Wilmington, Del.	7 West Tenth Street.
22	Frt.	53	\$ 3,000	U. S. Shipping Board	New York, N. Y.	45 Broadway.
23	Frt.	46	\$ 2,500	do.	Portland, Oreg.	514 Spalding Building.
24	Frt.	13		Rolph Navigation & Coal Co. (Calif.)	San Francisco, Calif.	60 California Street.
25	Frt.	44	2,800	Tacoma Oriental S. S. Co. (Nev.)	Tacoma, Wash.	915 Washington Building.
26	Frt.	41	\$ 2,800	U. S. Shipping Board	do.	
27	Frt.	41	1,200	do.	Duluth, Minn.	
28	Frt.	33	1,500	Colombian S. S. Co. (Del.)	New York, N. Y.	17 Battery Place.
29	Frt.	11		New England Maritime Co. (Me.)	Boston, Mass.	131 State Street.
30	Tnk.	35	2,600	Malston Co. (Del.)	Wilmington, Del.	Care U. S. Corporation Co., Dover, Del.
31	Tnk.	7		Cooperfield Shipping Co. (Ala.)	Mobile, Ala.	Asiland Place.
32	Frt.	42	\$ 2,500	U. S. Shipping Board	Portland, Oreg.	514 Spalding Building.
33	Frt.	46	\$ 2,500	do.	do.	Do.
34	Frt.	26	1,400	Charles Nelson Co. (Calif.)	San Francisco, Calif.	230 California Street.
35	Frt.	46	\$ 2,500	U. S. Shipping Board	Seattle, Wash.	811 Railroad Avenue South.
36	Frt.	42	\$ 2,500	Export Steamship Corporation	New York, N. Y.	25 Broadway.
37	Frt.	42	\$ 2,500	South Atlantic S. S. Co. (Del.)	Wilmington, Del.	7 West Tenth Street.
38	Frt.	37	\$ 2,500	do.	Savannah, Ga.	7 West Tenth Street, Wil- mington, Del.
39	Frt.	27	1,200	Commercial Courier S. S. Co. (Del.)	New York, N. Y.	5 Broadway.
40	Frt.	4		T. J. Hooper	Baltimore, Md.	Catonsville, Md.
41	Frt.	42	\$ 2,800	U. S. Shipping Board	Seattle, Wash.	811 Railroad Avenue South.
42	Frt.	50	2,800	States S. S. Co. (Nev.)	Portland, Oreg.	810 Porter Building.
43	Frt.	33	2,500	Great Northwestern Shipping Corp. (N. Y.)	New York, N. Y.	67 Exchange Place.
44	Tnk.	37	\$ 2,400	Atlantic Refining Co. (Pa.)	Philadelphia, Pa.	260 South Broad Street.
45	Fsh.	28	700	Consolidated Fisheries Co. (Del.)	Wilmington, Del.	Lewes, Del.
46	Frt.	30	1,400	Great Northern Paper Co. (Mo.)	Belfast, Mo.	Searsport, Mo.
47	Frt.	6	500	Fidelity Trust Co. (Mo.)	Portland, Mo.	467 Congress Street.
48	Frt.	9		Boston Maritime Corporation (Mass.)	Boston, Mass.	131 State Street.
49	Frt.	35	2,500	Sudden & Christenson (Calif.)	San Francisco, Calif.	320 California Street.
50	Tnk.	36	2,800	Standard Shipping Co. (Del.)	Wilmington, Del.	7 West Tenth Street.
51	Tnk.	37	2,800	do.	do.	Do.
52	Frt.	37	\$ 1,500	U. S. Shipping Board	Newark, N. J.	
53	Frt.	40	2,500	American South African Line (N. Y.)	New York, N. Y.	39 Cortlandt Street.
54	Frt.	46	2,600	Texas Co. (Del.)	Wilmington, Del.	7 West Tenth Street.
55	Tnk.	32	8,600	U. S. Shipping Board	Baltimore, Md.	22 Light Street.
56	Frt.	36	1,500	Gulf Export & Transportation Co. (Tex.)	Port Arthur, Tex.	Beaumont, Tex.
57	Frt.	58	2,500	U. S. Shipping Board	New York, N. Y.	45 Broadway.
58	Frt.	46	2,800	do.	Seattle, Wash.	811 Railroad Avenue South.
59	Frt.	32	2,500	do.	Tacoma, Wash.	
60	Frt.	4		Southern Transportation Co. (N. J.)	Philadelphia, Pa.	Commercial Trust Building.
61	Frt.	36	2,800	States S. S. Co. (Nev.)	Los Angeles, Calif.	
62	Frt.	47	\$ 2,500	U. S. Shipping Board	Portland, Oreg.	Porter Building.
63	Tnk.	36	2,000	Baldbutte Steamship Co. (Del.)	Philadelphia, Pa.	260 South Broad Street.
64	Frt.	36	1,500	U. S. Shipping Board	Detroit, Mich.	
65	Frt.	43	\$ 2,500	do.	Philadelphia, Pa.	Bourse Building.
66	Frt.	43	\$ 2,500	American Scantlo Line (Del.)	New York, N. Y.	1 Broadway.
67	Frt.	30	\$ 2,500	Export Steamship Co. (N. Y.)	New York, N. Y.	25 Broadway.
68	Frt.	41	\$ 2,800	do.	San Francisco, Calif.	369 Pine Street.
69	Tow.	16	900	Thomas J. Howard	New York, N. Y.	1 Broadway.
70	Frt.	29	1,500	John George Murphy	Mobile, Ala.	19 North Ann Street.
71	Frt.	67	2,800	U. S. Shipping Board	Portsmouth, N. H.	
72	Frt.	53	\$ 2,000	do.	New York, N. Y.	45 Broadway.
73	Frt.	48	\$ 3,000	do.	Philadelphia, Pa.	Bourse Building.
74	Frt.	42	\$ 2,500	do.	Newark, N. J.	
75	Frt.	11	2,600	do.	do.	

1 Sold to Ford Motor Co.

Merchant Vessels

Line No.	Official No.	Signal letters	Rig	Name of vessel	Tonnage		Dimensions			When built	Where built
					Gross	Net	Length	Breadth	Depth		
							Feet	Feet	Feet		
1	218701	LSHP	St. s.	ZAREMBO.....	4, 057	3, 073	380.2	53.1	27.0	1919	Tacoma, Wash.
2	218708	LSHR	St. s.	WYTHEVILLE.....	0, 008	3, 700	395.5	55.0	31.4	1919	Kearny, N. J.
3	218707	LSHT	St. s.	BETSY BELL.....	6, 059	3, 752	402.0	53.2	32.0	1919	Alexandria, Va.
4	218708	LSHV	St. s.	LAKE FANDUSH.....	2, 508	1, 010	251.0	43.6	20.1	1919	Lorain, Ohio.
5	218711	LSHW	St. s.	WISCONSIN.....	0, 078	3, 729	401.4	53.2	31.9	1919	Vancouver, Wash.
6	218715	LSJD	St. s.	NAMEAGO.....	0, 338	3, 894	400.0	54.4	27.4	1919	Groton, Conn.
7	218718	LSJF	St. s.	GENEVIEVE LYKES.....	2, 689	1, 607	253.4	43.8	20.2	1919	Mantowoc, Wis.
8	218721	LSJK	St. s.	INTERNATIONAL.....	2, 740	1, 760	263.4	43.7	20.2	1919	Ashtabula, Ohio.
9	218727	LSJQ	St. s.	KESHENA.....	427	187	142.0	27.5	14.0	1919	Superior, Wis.
10	218728	LSJR	St. s.	IVANHOE.....	427	187	142.0	27.5	14.8	1919	do
11	218728	LSJT	St. s.	A. L. WALKER.....	427	187	142.0	27.0	14.8	1919	do
12	218730	LSJV	St. s.	DUNMORE.....	427	187	142.0	27.0	14.8	1919	do
13	218731	LSJW	St. s.	WILLFARO.....	4, 810	3, 036	300.8	52.2	27.4	1919	Arlington, N. Y.
14	218732	LSKB	St. s.	CHARCAS.....	5, 555	3, 457	410.5	54.3	27.2	1919	Los Angeles, Calif.
15	218733	LSKG	St. s.	SEATTLE SPIRIT.....	5, 627	3, 493	409.7	54.2	27.7	1919	Seattle, Wash.
16	218735	LSKD	Ol. s.	BAYONNE.....	1, 077	016	200.8	35.0	10.8	1919	Newburgh, N. Y.
17	218740	LSKH	St. s.	KEWANEE.....	3, 550	2, 125	318.4	40.0	23.0	1919	Elizabeth, N. J.
18	218741	LSKJ	St. s.	MINNEQUA.....	5, 165	3, 108	300.0	51.2	27.0	1919	Hog Island, Pa.
19	218750	LSKR	St. s.	MICHIGAN.....	5, 721	3, 540	410.0	54.2	26.0	1919	Portland, Ore.
20	218751	LSKT	Sch.	Sherwood.....	1, 281	1, 210	238.0	38.0	19.1	1919	Baltimore, Md.
21	218753	LSKV	St. s.	LIGHTBURNE.....	0, 511	4, 054	410.8	50.1	31.1	1919	Bath, Mo.
22	218754	LSKW	St. s.	MERCER VICTORY.....	5, 500	3, 381	400.7	54.2	30.4	1919	Harriman, Pa.
23	218760	LSMC	St. s.	COTATI.....	5, 963	4, 385	402.6	53.0	32.0	1919	Oakland, Calif.
24	218764	LSMH	St. s.	HATCHE.....	5, 980	4, 431	402.5	53.0	32.0	1919	do
25	218768	LSMP	St. s.	STANLEY.....	6, 463	4, 712	401.7	54.8	32.1	1919	Seattle, Wash.
26	218770	LSMR	St. s.	Julia Howard.....	360	109	120.0	20.0	13.7	1919	Solomons, Md.
27	218771	LSMT	St. s.	HUGUENOT.....	6, 904	4, 282	434.8	56.8	31.7	1919	Sparrows Point, Md.
28	218775	LSMV	St. s.	BOUKER NO. 7.....	209	101	101.8	21.2	11.0	1919	Mobile, Ala.
29	218777	LSNB	Sch.	Lucla P. Dow.....	998	891	189.0	37.8	20.0	1919	Rockland, Me.
30	218782	LSNC	St. s.	GOLDEN ROD.....	5, 775	3, 572	409.8	54.2	29.2	1919	Seattle, Wash.
31	218785	LSNF	St. s.	Ningara.....	177	30	95.5	24.7	12.2	1919	Sturgeon Bay, Wis.
32	218790	LSNM	St. s.	LAFCOMO.....	5, 502	3, 434	390.0	54.2	27.0	1919	Hog Island, Pa.
33	218792	LSNQ	St. s.	LOCKPORT.....	0, 214	3, 751	400.7	54.2	30.1	1919	Chester, Pa.
34	218794	LSNT	St. s.	NONANTUM.....	3, 545	2, 174	324.0	46.2	25.0	1919	Newark, N. J.
35	218796	LSNW	St. s.	TULSA.....	5, 083	3, 113	390.0	54.2	27.0	1919	Hog Island, Pa.
36	218797	LSPB	St. s.	WEST CHESWALD.....	5, 711	3, 518	409.8	54.2	27.7	1919	Portland, Ore.
37	218798	LSPC	St. s.	WEST RAKITANS.....	5, 703	3, 513	409.8	54.2	27.7	1919	do
38	218801	LSPD	St. s.	ABRAHAM LINCOLN.....	7, 660	4, 867	439.0	60.2	33.7	1919	Glooucester City, N. J.
39	218805	LSPG	St. s.	LAKE PLAGON.....	2, 009	1, 010	251.0	43.6	20.2	1919	Duluth, Minn.
40	218806	LSPH	St. s.	WEST CACTUS.....	5, 570	3, 541	410.5	54.0	27.1	1919	South San Francisco, Calif.
41	218808	LSPJ	St. s.	MONTAUK.....	7, 771	4, 829	410.5	56.5	30.2	1919	Camden, N. J.
42	218809	LSPK	St. s.	MALLEMAK.....	3, 515	2, 125	333.8	48.0	24.9	1919	Jacksonville, Fla.
43	218810	LSPM	St. s.	WEST SELENE.....	5, 940	3, 720	410.0	54.4	27.2	1919	Los Angeles, Calif.
44	218811	LSPN	St. s.	DELFINA.....	3, 480	2, 060	320.7	46.0	24.4	1919	Oakland, Calif.
45	218812	LSPQ	St. s.	GOLDEN STAR.....	0, 318	4, 725	401.7	54.8	32.1	1919	Seattle, Wash.
46	218816	LSPR	St. s.	DOMINO.....	3, 170	1, 903	328.0	46.2	22.9	1919	Wilmington, Del.
47	218817	LSPS	St. s.	BAKERSFIELD.....	5, 545	3, 458	410.5	54.3	27.2	1919	Los Angeles, Calif.
48	218818	LSPV	St. s.	DAUPERATA.....	5, 720	3, 545	409.0	54.4	27.4	1919	Baltimore, Md.
49	218820	LSPW	St. s.	DE BARDELEBEN.....	429	203	142.0	27.7	14.8	1919	Elizabeth, N. J.
50	218821	LSPB	St. s.	BUFFALO BRIDGE.....	3, 240	1, 987	324.0	46.2	25.0	1919	Newark, N. J.
51	218831	LSQD	St. s.	STELLA LYKES.....	2, 609	1, 010	251.0	43.6	26.2	1919	Duluth, Minn.
52	218832	LSQF	St. s.	JAMES RIVER.....	2, 609	1, 010	251.0	43.6	26.2	1919	do
53	218833	LSQG	St. s.	SHICKSHINNY.....	5, 103	3, 127	390.0	54.2	27.6	1919	Hog Island, Pa.
54	218835	LSQH	St. s.	BANNACK.....	4, 844	2, 987	377.0	52.0	26.8	1919	Shooters Island, N. Y.
55	218836	LSQJ	St. s.	NISHMAHA.....	0, 078	3, 729	401.4	53.2	31.9	1919	Vancouver, Wash.
56	218837	LSQK	St. s.	BEACONHOL.....	7, 053	4, 349	435.0	50.0	32.0	1919	Alameda, Calif.
57	218840	LSQN	St. s.	SEATTLE.....	7, 001	5, 451	410.1	54.2	27.1	1919	Seattle, Wash.
58	218850	LSQP	St. s.	VINCENT.....	0, 210	3, 857	395.5	55.0	31.4	1919	Kearny, N. J.
59	218851	LSQR	St. s.	WINONA COUNTY.....	6, 049	3, 707	395.5	55.0	31.4	1919	do
60	218853	LSQV	St. s.	Johnson City.....	177	30	95.5	24.7	12.2	1919	Green Bay, Wis.
61	218850	LSRB	St. s.	IMLAY.....	7, 005	4, 352	425.8	57.0	31.2	1919	Oakland, Calif.
62	218861	LSRC	Sch.	LYKES.....	2, 072	1, 031	306.8	50.2	20.3	1919	Baltimore, Md.
63	218865	LSRD	St. s.	LABETTE.....	4, 959	3, 051	300.0	51.2	27.6	1919	Hog Island, Pa.
64	218866	LSRF	St. s.	ROCKAWAY PARK.....	4, 753	2, 925	377.0	52.0	29.8	1919	Shooters Island, N. Y.
65	218873	LSRJ	St. s.	COYA.....	4, 954	3, 074	380.2	53.1	27.0	1919	Tacoma, Wash.
66	218874	LSRK	St. s.	ORANI.....	0, 040	4, 506	402.4	53.1	32.0	1919	Seattle, Wash.
67	218875	LSRM	St. s.	Harry G. Lytle.....	266	135	121.3	28.8	12.5	1919	Sharptown, Md.
68	218877	LSRP	St. s.	WEST HARTLEY.....	5, 757	3, 560	410.0	54.2	27.6	1919	Portland, Ore.
69	218878	LSRQ	Sch.	CHELSEA.....	1, 327	1, 109	231.0	38.5	18.7	1919	Bath, Me.
70	218880	LSRT	St. s.	ALDEN A. MILLS.....	340	175	130.2	24.0	13.1	1919	East Boothbay, Me.
71	218881	LSRV	St. s.	LAKE FANSDALE.....	2, 598	1, 609	251.0	43.6	20.1	1919	Lorain, Ohio.
72	218885	LSTD	Sch.	Herbert L. Rawding.....	1, 219	1, 109	201.7	38.5	21.0	1919	Stockton Springs, Me.
73	218886	LSTF	St. s.	VANADA.....	0, 059	3, 752	402.6	53.2	32.0	1919	Alexandria, Va.
74	218887	LSTG	St. s.	EDITOR.....	0, 320	3, 972	402.0	54.8	32.1	1919	Seattle, Wash.

Line No.	Service	Crew	Horse-power	Name of owner	Home port	Address of owner
1	Frt.	34	2,500	American-West African Line (N. Y.)	New York, N. Y.	17 Battery Place.
2	Frt.	54	3,000	U. S. Shipping Board	Newark, N. J.	
3	Frt.	52	2,800	do.	Alexandria, Va.	
4	Frt.	27	1,500	do.	New Orleans, La.	Carondelet Building
5	Frt.	46	2,800	States S. S. Co. (Nev.)	Portland, Oreg.	810 Porter Building.
6	Frt.	42	2,500	U. S. Shipping Board	New London, Conn.	
7	Frt.	30	1,000	Lykes Bros. S. S. Co. (La.)	Galveston, Tex.	U. S. National Bank Building.
8	Frt.	32	1,500	International Packing Co. (Wash.)	Seattle, Wash.	Colman Building.
9	Tow.	21	850	Southern Transportation Co. (N. J.)	Philadelphia, Pa.	Commercial Trust Building.
10	Tow.	21	850	P. Dougherty Co. (Md.)	Baltimore, Md.	Hearst Tower Building.
11	Tow.	21	850	Eastern Transportation Co. (Del.)	Wilmington, Del.	Ford Building.
12	Tow.	21	850	P. Dougherty Co. (Md.)	Baltimore, Md.	Hearst Tower Building.
13	Frt.	35	3,200	Williams S. S. Corporation (Del.)	New York, N. Y.	8 Bridge Street.
14	Frt.	45	2,800	Grace Steamship Co. (Del.)	do.	10 Hanover Square.
15	Frt.	31	2,800	U. S. Shipping Board	Seattle, Wash.	841 Railroad Avenue South.
16	Tnk.	22	6,657	Vacuum Oil Co. (N. Y.)	New York, N. Y.	61 Broadway.
17	Tnk.	44	1,800	Associated Oil Co. (Calif.)	San Francisco, Calif.	79 New Montgomery Bldg.
18	Frt.	38	2,500	American Seantle Line (Del.)	New York, N. Y.	5 Broadway.
19	Frt.	42	2,800	States S. S. Co. (Nev.)	Portland, Oreg.	Porter Building.
20	Frt.	4		T. J. Hooper	Baltimore, Md.	Catonsville, Md.
21	Tnk.	38	3,000	Texas Co. (Del.)	Wilmington, Del.	7 West Tenth Street.
22	Frt.	42	3,000	U. S. Shipping Board	Philadelphia, Pa.	Bourse Building.
23	Ref.	40	2,800	do.	San Francisco, Calif.	369 Pine Street.
24	Frt.	43	2,800	do.	do.	Do.
25	Frt.	42	2,800	do.	Seattle, Wash.	841 Railroad Avenue South.
26	Tow.	14	1,000	Thomas J. Howard	New York, N. Y.	1-Broadway.
27	Tnk.	34	2,600	Hinguenot S. S. Corporation (Del.)	Wilmington, Del.	7 West Tenth Street.
28	Tow.	12	450	Bouker Contracting Co. (N. J.)	New York, N. Y.	17 State Street.
29	Frt.	9		New England Maritime Co. (Me.)	Boston, Mass.	131 State Street.
30	Frt.	36	3,000	Oceanic & Oriental Navigation Co. (Del.)	San Francisco, Calif.	215 Market Street.
31	Tow.	11	450	Lehigh Valley Railroad Co. (Wash.)	New York, N. Y.	143 Liberty Street.
32	Frt.	43	2,500	U. S. Shipping Board	Philadelphia, Pa.	Bourse Building.
33	Frt.	41	2,500	do.	do.	Do.
34	Frt.	36	1,500	do.	Newark, N. J.	
35	Frt.	33	2,500	South Atlantic S. S. Co. (Del.)	Savannah, Ga.	7 West Tenth Street, Wilmington, Del.
36	Frt.	45	2,500	U. S. Shipping Board	Portland, Oreg.	514 Spalding Building.
37	Frt.	44	2,500	do.	do.	Do.
38	Frt.	44	3,200	do.	Philadelphia, Pa.	Bourse Building.
39	Frt.	41	1,500	do.	Norfolk, Va.	Army Base.
40	Frt.	36	2,800	Pacific Argentine Brazil Line (Del.)	San Francisco, Calif.	215 Market Street.
41	Frt.	39	3,000	Atlantic Transport Co. of West Va. (W. Va.)	New York, N. Y.	1 Broadway.
42	Frt.	44	2,000	Malsah S. S. Co. (Del.)	do.	11 Broadway.
43	Frt.	36	3,500	U. S. Shipping Board	Los Angeles, Calif.	
44	Frt.	42	1,800	Baltimore Insular Line Co. (N. J.)	Baltimore, Md.	Citizens National Bank Building.
45	Frt.	35	2,800	Oceanic & Oriental Navigation Co. (Del.)	San Francisco, Calif.	215 Market Street.
46	Frt.	30	1,650	American Sugar Transit Corporation (Del.)	New York, N. Y.	117 Wall Street.
47	Frt.	33	2,800	U. S. Shipping Board	Los Angeles, Calif.	
48	Frt.	49	2,500	do.	Baltimore, Md.	22 Light Street.
49	Tow.	20	800	W. G. Coyle & Co. (La.)	New Orleans, La.	Whitney Building.
50	Frt.	37	1,500	Charles Nelson Co. (Calif.)	San Francisco, Calif.	230 California Street.
51	Frt.	33	1,500	Lykes Bros. Steamship Co. (La.)	Galveston, Tex.	U. S. National Bank Building.
52	Frt.	32	1,500	Philadelphia & Norfolk S. S. Co. (Del.)	Wilmington, Del.	Du Pont Building.
53	Frt.	33	2,500	South Atlantic S. S. Co. (Del.)	Savannah, Ga.	7 West Tenth Street, Wilmington, Del.
54	Frt.	42	2,500	U. S. Shipping Board	New York, N. Y.	45 Broadway.
55	Frt.	46	2,800	do.	Portland, Oreg.	514 Spalding Building.
56	Tnk.	33	3,100	National Bank of Commerce (Trustee)	Boston, Mass.	31 Nassau Street.
57	Frt.	47	2,800	Tacoma Oriental S. S. Co. (Nev.)	Tacoma, Wash.	Washington Building.
58	Frt.	54	2,500	U. S. Shipping Board	Newark, N. J.	
59	Frt.	59	2,500	do.	do.	
60	Tow.	9	400	Erie R. R. Co. (N. Y.)	New York, N. Y.	50 Church Street.
61	Tnk.	37	3,000	Malston Co. (Del.)	Wilmington, Del.	Dover, Del.
62	Frt.	9		Bermudez Co. (N. J.)	Philadelphia, Pa.	1600 Arch Street.
63	Frt.	35	3,200	U. S. Shipping Board	do.	Bourse Building.
64	Frt.	39	2,500	do.	New York, N. Y.	45 Broadway.
65	Frt.	39	2,300	Grace S. S. Co. (Del.)	Wilmington, Del.	Du Pont Building.
66	Frt.	41	2,500	U. S. Shipping Board	Seattle, Wash.	841 Railroad Avenue South.
67	Tow.	15	750	Erie Basin Towing & Hoisting Co.	New York, N. Y.	25 Broadway.
68	Frt.	46	2,500	U. S. Shipping Board	Portland, Oreg.	514 Spalding Building.
69	Frt.	4		Southern Transportation Co. (N. J.)	Philadelphia, Pa.	Commercial Trust Building.
70	Cod.	30	550	Ocean Trawling Co. (Mass.)	Boston, Mass.	84 State Street.
71	Frt.	5	1,200	U. S. Shipping Board	New York, N. Y.	45 Broadway.
72	Frt.	8		Lewis K. Thurlow	Boston, Mass.	131 State Street.
73	Frt.	44	2,500	U. S. Shipping Board	New York, N. Y.	45 Broadway.
74	Frt.	43	2,800	do.	Seattle, Wash.	841 Railroad Avenue South.

Line No.	Official No.	Signal letters	Reg	Name of vessel	Tonnage		Dimensions			When built	Where built
					Gross	Net	Length	Breadth	Depth		
1	218888	LSTH	St. s.	DEROCHE.....	7,058	4,349	435.0	56.0	32.0	1919	Alameda, Calif.
2	218893	LSTK	St. s.	WEST KATAN.....	5,561	3,487	410.5	54.3	27.2	1919	Long Beach, Calif.
3	218894	LSTL	Sch.	R. R. Covlin.....	872	779	180.5	37.0	17.6	1919	Lincolntonville, N. Y.
4	218905	LSTN	St. s.	LAKE ELIJAH.....	2,674	1,658	253.4	43.8	26.0	1919	Ecorse, Mich.
5	218907	LSTO	St. s.	LAKE ELLERSLIE.....	2,674	1,658	253.4	43.8	26.0	1919	do.
6	218900	LSTR	St. s.	LAKE FISCUS.....	2,713	1,679	253.4	43.8	26.9	1919	Superior, Wis.
7	218903	LSTV	St. s.	WILPOLO.....	4,810	3,036	386.8	52.2	27.4	1919	Arlington, N. Y.
8	218904	LSTW	St. s.	OLEAN.....	7,118	5,317	430.0	58.2	31.5	1919	Philadelphia, Pa.
9	218905	LSVB	St. s.	BIRD CITY.....	4,985	3,066	300.0	51.2	27.6	1919	Hog Island, Pa.
10	218906	LSVC	St. s.	Alleo M. Moran.....	176	29	95.5	24.7	12.2	1919	Manitowoc, Wis.
11	218907	LSVD	St. s.	Agnes A. Moran.....	176	29	95.5	24.7	12.2	1919	do.
12	218908	LSVF	St. s.	BATTLEBORO.....	420	200	142.0	27.7	14.8	1919	New York, N. Y.
13	218909	LSVG	St. s.	O'BRIEN.....	420	200	142.0	27.7	14.8	1919	do.
14	218912	LSVK	St. s.	BARWICK.....	418	190	142.0	27.7	14.8	1919	Elizabeth, N. J.
15	218914	LSVN	St. s.	LAKE INGLENOOK.....	2,600	1,612	251.0	43.0	26.1	1919	Wyandotte, Mich.
16	218915	LSVP	St. s.	BALDRILL.....	0,370	3,918	410.9	50.2	31.0	1919	Quincy, Mass.
17	218916	LSVQ	St. s.	MOSHICO.....	3,658	2,250	324.0	46.2	25.0	1919	Mobile, Ala.
18	218920	LSVR	Sch.	Mary Bradford Pelee.....	1,133	1,029	108.3	30.2	18.8	1919	Boothbay Harbor, Me.
19	218921	LSVT	St. s.	ALAMO.....	2,676	1,660	253.4	43.7	26.2	1919	Ashtabula, Ohio
20	218922	LSVV	St. s.	OZARK.....	2,689	1,667	253.5	43.9	25.9	1919	Manitowoc, Wis.
21	218923	LSWB	St. s.	EPITACIO PESSOA.....	5,989	3,707	400.7	51.2	30.4	1919	Harriman, Pa.
22	218924	LSWC	St. s.	TEXARKANA.....	5,498	3,387	400.7	51.2	30.4	1919	Chester, Pa.
23	218912	LSWJ	St. s.	EVERETT.....	5,773	3,571	410.5	51.2	29.2	1919	Seattle, Wash.
24	218913	LSWK	St. s.	MAHSODAK.....	3,545	2,174	324.0	46.2	25.0	1919	Newark, N. J.
25	218914	LSWM	St. s.	POINT MONTARA.....	3,283	2,000	321.0	46.2	25.0	1919	do.
26	218915	LSWN	St. s.	POINT FERMAN.....	3,283	2,000	321.0	46.2	25.0	1919	do.
27	218916	LSWP	St. s.	CLARK MILLS.....	3,283	2,000	321.0	46.2	25.0	1919	do.
28	218918	LSWR	St. s.	ELKHORN.....	6,321	4,723	402.6	54.8	32.1	1919	Seattle, Wash.
29	218951	LTBO	St. s.	MUNAMI.....	2,594	1,610	251.0	43.6	26.1	1919	Buffalo, N. Y.
30	218955	LTBD	Sch.	Doris Hamlin.....	1,003	960	200.5	38.8	18.5	1919	Harrington, Mo.
31	218958	LTBF	St. s.	Frank A. First.....	181	123	101.3	23.0	10.9	1919	Baltimore, Md.
32	218959	LTBG	St. s.	LAKE ELLSWORTH.....	2,674	1,658	253.4	43.8	26.0	1919	Ecorse, Mich.
33	218960	LTBH	St. s.	EXMOOR.....	4,969	3,057	300.0	54.2	27.6	1919	Hog Island, Pa.
34	218861	LTBJ	St. s.	SUNHEAM.....	6,664	4,148	429.3	50.2	31.4	1919	Chester, Pa.
35	218963	LTBM	St. s.	WEST POCASSET.....	5,707	3,516	409.8	51.2	27.7	1919	Portland, Oreg.
36	218964	LTBN	St. s.	WEST SAGINAW.....	0,187	3,837	409.8	51.2	27.7	1919	do.
37	218965	LTBP	St. s.	WEST JEFFREY.....	5,663	3,487	409.8	51.2	27.7	1919	do.
38	218966	LTBQ	St. s.	Federal No. 1.....	176	29	95.5	24.7	12.2	1919	Green Bay, Wis.
39	218970	LTBR	St. s.	Eugene F. Moran.....	176	29	95.5	24.7	12.2	1919	do.
40	218971	LTBS	St. s.	BARACOA.....	2,509	1,610	251.0	43.0	26.1	1919	Cleveland, Ohio.
41	218972	LTBT	St. s.	SILETZ.....	5,757	3,560	410.0	51.2	27.6	1919	Portland, Oreg.
42	218973	LTBW	St. s.	WEST CADDOA.....	5,641	3,533	410.5	51.0	27.1	1919	San Francisco, Calif.
43	218977	LTBF	St. s.	HATHAWAY.....	5,991	4,434	402.5	53.0	32.0	1919	Oakland, Calif.
44	218978	LTBG	St. s.	MENOMINEE.....	441	118	141.5	27.7	16.0	1919	Green Bay, Wis.
45	218979	LTCH	Sch.	Kenyon.....	901	825	187.4	38.4	15.3	1919	Bath, Me.
46	218980	LT CJ	St. s.	DELISLE.....	3,478	2,004	320.7	40.0	24.4	1919	Oakland, Calif.
47	218981	LTCK	St. s.	MERICOS H. WHITTIER.....	0,972	4,293	435.0	50.2	31.7	1919	Sparrows Point, Md.
48	218983	LT CN	St. s.	GALENA.....	5,174	3,108	391.8	51.3	28.8	1919	Wilmington, Del.
49	218985	LTCP	St. s.	ENDICOTT.....	0,319	4,720	402.6	54.8	32.1	1919	Seattle, Wash.
50	218987	LT CR	Ol. s.	Mariner.....	309	152	141.1	24.8	13.0	1919	Essex, Mass.
51	218988	LTCS	St. s.	BELLEMINA.....	6,085	3,761	395.5	55.0	31.4	1919	Kearny, N. J.
52	218990	LT CW	St. s.	GOLDEN FLEECE.....	5,630	3,495	410.3	54.2	27.7	1919	Seattle, Wash.
53	218991	LTDB	St. s.	EXPRESS.....	4,969	3,037	300.0	54.2	27.6	1919	Hog Island, Pa.
54	219001	LTDC	Sch.	Newport.....	1,321	1,193	220.3	37.9	18.8	1919	Sandy Point, Me.
55	219001	LT DH	Sch.	Anastasia.....	1,313	1,212	228.1	37.0	19.3	1919	Jacksonville, Fla.
56	219006	LT DK	St. s.	BELLDAYEN.....	6,098	3,760	395.5	55.0	31.4	1919	Kearny, N. J.
57	219007	LT DN	St. s.	ANACONDA.....	6,093	3,757	395.5	55.0	31.4	1919	Kearny, N. J.
58	219008	LT DN	St. s.	DILLWYN.....	0,913	4,202	435.0	56.0	32.0	1919	Alameda, Calif.
59	219009	LT DP	St. s.	BANOU.....	4,782	3,016	380.5	53.1	27.0	1919	Tacoma, Wash.
60	219011	LT DQ	St. s.	AUDITOR.....	5,503	3,383	400.7	54.2	30.4	1919	Harriman, Pa.
61	219012	LT DR	St. s.	DEAN EMERY.....	6,664	4,148	429.3	50.2	31.4	1919	Chester, Pa.
62	219017	LT DV	St. s.	H. F. MORSE.....	6,054	3,715	402.6	53.2	32.0	1919	Alexandria, Va.
63	219019	LT FB	St. s.	LAKE ELLITHORPE.....	2,674	1,658	253.4	43.8	26.0	1919	Ecorse, Mich.
64	219022	LT FC	St. s.	CHEPADOGA.....	0,035	4,475	402.4	53.1	32.0	1919	Seattle, Wash.
65	219030	LT FG	St. s.	COCKPOUNSET.....	5,995	4,443	402.5	53.0	32.0	1919	Baypoint, Calif.
66	219031	LT FH	St. s.	MUNLOYAL.....	2,674	1,658	253.4	43.8	26.0	1919	Ecorse, Mich.
67	219032	LT FJ	St. s.	COMMERCIAL ORLEANIAN.....	2,674	1,658	253.4	43.8	26.0	1919	do.
68	219034	LT FK	St. s.	W. B. STOREY.....	418	196	142.0	27.7	14.8	1919	Elizabeth, N. J.
69	219035	LT FM	St. s.	BASCOBEL.....	418	196	142.0	27.7	14.8	1919	do.
70	219036	LT FN	St. s.	BENSALEM.....	5,513	3,389	400.7	54.2	30.4	1919	Harriman, Pa.
71	219042	LT FP	Sch.	Tompkinsville.....	1,274	1,246	221.3	37.0	18.7	1919	Mariners Harbor, N. Y.
72	219048	LT GB	St. s.	LACKAWANNA BRIDGE.....	2,545	2,174	324.0	46.2	25.0	1919	Newark, N. J.
73	219052	LT GH	Ol. s.	YOMACHICHI.....	5,868	3,073	401.9	54.2	31.3	1919	Tampa, Fla.
74	219053	LT GJ	St. s.	NOCKUM.....	7,225	4,291	402.6	53.0	32.0	1919	Oakland, Calif.

Merchant Vessels

Line No.	Service	Crew	Horse-power	Name of owner	Home port	Address of owner
1	Tnk.	36	2,800	Union Oil Co. of California (Calif.)	Los Angeles, Calif.	Union Oil Building.
2	Frt.	34	2,800	Pacific Atlantic S. S. Co. (Del.)	Portland, Oreg.	Portland Building.
3	Frt.	8		Ernest J. Wasson	Calais, Me.	26 Lincoln Street.
4	Frt.	42	1,600	U. S. Shipping Board	New Orleans, La.	Carondelet Building.
5	Frt.	42	2,600	do.	Baltimore, Md.	22 Light Street.
6	Frt.	33	1,600	do.	New York, N. Y.	45 Broadway.
7	Frt.	38	2,600	Williams S. S. Co. (Del.)	Wilmington, Del.	Care Corporation Trust Co.
8	Tnk.	36	2,800	Vacuum Oil Co. (N. Y.)	New York, N. Y.	61 Broadway.
9	Frt.	43	2,500	American Scanlon Line (Del.)	do.	5 Broadway.
10	Tow.	12	750	Tug Alice M. Moran (N. Y.)	do.	17 Battery Place.
11	Tow.	12	750	Tug Agnes A. Moran (N. Y.)	do.	Do.
12	Tow.	18	850	Southern Transportation Co. (N. J.)	Philadelphia, Pa.	Commercial Trust Building
13	Tow.	18	850	Steam tug O'Brien	New York, N. Y.	233 Broadway.
14	Tow.	22	800	Barwick (N. J.)	do.	11 Moore Street.
15	Frt.	28	1,600	Newtex S. S. Corporation (Del.)	do.	40 Rector Street.
16	Tnk.	36	2,600	Baldhill S. S. Co. (Del.)	Philadelphia, Pa.	260 South Broad Street.
17	Frt.	38	1,000	U. S. Shipping Board	Mobile, Ala.	
18	Frt.	8		New England Maritime Co. (Me.)	Boston, Mass.	131 State Street.
19	Frt.	33	1,600	Mallory Steamship Co. (Me.)	New York, N. Y.	Pier 36, North River.
20	Frt.	41	1,600	Clyde S. S. Co. (Me.)	do.	Do.
21	Frt.	45	3,000	U. S. Shipping Board	Philadelphia, Pa.	Bourse Building.
22	Frt.	42	3,000	do.	do.	Do.
23	Frt.	46	2,800	Tacoma Oriental S. S. Co. (Nev.)	Tacoma, Wash.	Washington Building.
24	Frt.	27	1,600	Charles Nelson Co. (Calif.)	San Francisco, Calif.	230 California Street.
25	Frt.	33	1,600	Gulf Pacific Line (Calif.)	do.	240 Front Street.
26	Frt.	37	1,600	do.	do.	Do.
27	Frt.	37	1,600	U. S. Shipping Board	Newark, N. J.	
28	Frt.	41	2,800	do.	Seattle, Wash.	841 Railroad Avenue South.
29	Frt.	32	1,600	Munson Steamship Line (N. Y.)	New York, N. Y.	67 Wall Street.
30	Frt.	8		New England Maritime Co. (Me.)	Boston, Mass.	131 State Street.
31	Tow.	14	650	Arundel Corporation (Md.)	Baltimore, Md.	Pier 2, East Pratt Street.
32	Frt.	42	1,600	U. S. Shipping Board	Detroit, Mich.	
33	Frt.	43	2,500	Export Steamship Corporation (N. Y.)	New York, N. Y.	25 Broadway.
34	Tnk.	37	2,800	Sun Oil Co. (N. J.)	Philadelphia, Pa.	Finance Building.
35	Frt.	44	2,500	U. S. Shipping Board	Portland, Oreg.	514 Spalding Building.
36	Frt.	43	2,600	do.	do.	Do.
37	Frt.	46	2,600	do.	do.	Do.
38	Tow.	12	450	Federal Shipbuilding Co. (N. J.)	Newark, N. J.	Kearny, N. J.
39	Tow.	12	450	Tug Eugene F. Moran (N. Y.)	New York, N. Y.	17 Battery Place.
40	Frt.	28	1,600	Colombian S. S. Co. (Del.)	do.	Do.
41	Frt.	46	2,600	U. S. Shipping Board	Portland, Oreg.	514 Spalding Building.
42	Frt.	45	2,800	do.	San Francisco, Calif.	369 Pine Street.
43	Frt.	40	2,800	do.	do.	Do.
44	Tow.	22	850	Southern Transportation Co. (N. J.)	Philadelphia, Pa.	Commercial Trust Building.
45	Frt.	8		William M. Martino	Crisfield, Md.	Sharptown, Md.
46	Frt.	42	1,765	Porto Rico American Steamship Co. (Del.)	Wilmington, Del.	Dover, Del.
47	Tnk.	38	2,600	Associated Oil Co. (Calif.)	San Francisco, Calif.	79 New Montgomery Street.
48	Tnk.	33	2,800	Texas Co. (Del.)	Wilmington, Del.	7 West Tenth Street.
49	Frt.	43	2,800	U. S. Shipping Board	Seattle, Wash.	841 Railroad Avenue South.
50	Frt.	20	480	Massachusetts Trawling Co. (Mass.)	Boston, Mass.	22 New Fish Pier.
51	Frt.	54	2,500	U. S. Shipping Board	Newark, N. J.	
52	Frt.	32	2,800	Oceanic & Oriental Navigation Co. (Del.)	San Francisco, Calif.	215 Market Street.
53	Frt.	33	2,500	Export Steamship Corporation (N. Y.)	New York, N. Y.	25 Broadway.
54	Frt.	4		Southern Transportation Co. (N. J.)	Philadelphia, Pa.	Commercial Trust Building.
55	Frt.	5		do.	do.	Do.
56	Frt.	54	2,500	U. S. Shipping Board	Newark, N. J.	
57	Frt.	42	2,500	U. S. Shipping Board	Newark, N. J.	
58	Tnk.	34	3,100	Malston Co. (Del.)	Wilmington, Del.	Care U. S. Corporation, the Green, Dover, Del.
59	Frt.	46	2,500	U. S. Shipping Board	New York, N. Y.	
60	Frt.	45	3,000	do.	Philadelphia, Pa.	Bourse Building.
61	Tnk.	42	2,800	Pan American Petroleum & Transport Co. (Del.)	Los Angeles, Calif.	714 West Tenth Street.
62	Frt.	43	2,800	United States Transport Co. (Me.)	New York, N. Y.	50 Broad Street.
63	Frt.	27	1,200	Newtex S. S. Corporation (Del.)	do.	40 Rector Street.
64	Frt.	44	2,800	U. S. Shipping Board	Seattle, Wash.	841 Railroad Avenue South.
65	Frt.	48	2,800	do.	San Francisco, Calif.	369 Pine Street.
66	Frt.	32	1,500	Munson Steamship Line (N. Y.)	New York, N. Y.	67 Wall Street.
67	Frt.	27	1,500	Commercial Mariner S. S. Co. (Del.)	do.	5 Broadway.
68	Tow.	5	800	Atchison, Topeka & Santa Fe R. R. Co. (Kans.)	San Francisco, Calif.	114 Sansome Street.
69	Tow.	20	800	Tennessee Coal, Iron & R. R. Co. (Tenn.)	Mobile, Ala.	Birmingham, Ala.
70	Frt.	45	3,000	U. S. Shipping Board	Philadelphia, Pa.	Bourse Building.
71	Frt.	2		T. J. Hooper	Baltimore, Md.	Catonsville, Md.
72	Frt.	37	1,500	U. S. Shipping Board	Newark, N. J.	
73	Frt.	46	2,800	do.	Tampa, Fla.	
74	Ref.	40	2,800	do.	San Francisco, Calif.	369 Pine Street.

Merchant Vessels

Line No.	Official No.	Signal letters	Rtg	Name of vessel	Tonnage		Dimensions			When built	Where built
					Gross	Net	Length	Breadth	Depth		
1	219055	LTGK	St. s.	ECAMBIA.....	6,024	3,206	400.7	54.2	30.1	1919	Pensacola, Fla.
2	219059	LTGP	Sch.	Whitehead.....	5,444	1,139	230.0	37.9	18.8	1919	Rockland, Me.
3	219060	LTGQ	St. s.	WEST IRA.....	5,879	3,043	410.6	54.2	29.2	1919	Seattle, Wash.
4	219061	LTGR	St. s.	Storm King.....	445	103	140.3	29.6	14.3	1919	Rolph, Calif.
5	219062	LTGS	St. s.	BRAYE COEUR.....	6,468	4,710	402.6	54.8	32.1	1919	Seattle, Wash.
6	219063	LTGV	St. s.	HADNOT.....	6,258	3,856	410.9	56.2	31.0	1919	Quincy, Mass.
7	219064	LTGW	St. s.	LAKE FARLEY.....	2,599	1,615	251.0	43.6	26.1	1919	Cleveland, Ohio.
8	219066	LTHO	St. s.	IRVINGTON.....	5,584	3,447	400.5	54.2	30.4	1919	Newburgh, N. Y.
9	219067	LTHD	St. s.	LAKE FAIRPORT.....	2,606	1,612	251.0	43.6	26.1	1919	Wyandotte, Mich.
10	219068	LTHF	St. s.	LAKE FLATONIA.....	2,609	1,610	251.0	43.6	26.2	1919	Duluth, Minn.
12	219069	LTHG	St. s.	NECHES.....	2,609	1,610	251.0	43.6	26.2	1919	do.
13	219074	LTHK	St. s.	MERRY MOUNT.....	5,724	3,476	409.6	54.4	27.4	1919	Groton, Conn.
14	219077	LTHN	St. s.	EXAMINER.....	4,969	3,037	390.0	54.2	27.6	1919	Hog Island, Pa.
15	219079	LTHP	St. s.	Mary T. Tracy.....	177	30	95.5	24.7	12.2	1919	Sturgeon Bay, Wis.
16	219080	LTHQ	St. s.	MONTANA.....	7,771	4,829	419.5	56.5	30.2	1919	Camden, N. J.
17	219089	LTHR	Ol. s.	SILVEROAK.....	3,447	2,160	333.8	48.0	24.9	1919	Jacksonville, Fla.
18	219090	LTHS	St. s.	WYOMING.....	2,689	1,667	253.4	43.8	26.2	1919	Manitowoc, Wis.
19	219098	LTHW	St. s.	HANOVER.....	5,816	3,567	434.3	57.7	27.2	1919	Chester, Pa.
20	219101	LTHX	St. s.	LAKE FIGART.....	2,559	1,586	251.0	43.6	25.8	1919	Toledo, Ohio.
21	219102	LTHY	St. s.	Setter.....	176	20	95.5	24.7	12.2	1919	Manitowoc, Wis.
22	219103	LTHZ	St. s.	CRIPPLE CREEK.....	6,320	4,668	402.0	54.8	32.1	1919	Seattle, Wash.
23	219110	LTHA	St. s.	QUAYAQUIL.....	2,592	1,613	251.0	43.6	26.1	1919	Lorain, Ohio.
24	219111	LTHB	St. s.	LAKE FAVONIA.....	2,592	1,613	251.0	43.6	26.1	1919	do.
25	219112	LTHC	St. s.	LAKE FITCH.....	2,713	1,679	253.4	43.8	26.9	1919	Superior, Wis.
26	219115	LTHD	St. s.	LAKE FIGHTING.....	2,559	1,586	251.0	43.6	25.8	1919	Toledo, Ohio.
27	219116	LTHP	St. s.	CHICKASAW.....	4,948	3,023	390.0	54.2	27.6	1919	Hog Island, Pa.
28	219117	LTHQ	St. s.	MAOMERIC.....	5,172	3,169	390.0	54.2	27.6	1919	do.
29	219118	LTHR	St. s.	HAMPTON ROADS.....	2,689	1,667	253.4	43.8	26.2	1919	Manitowoc, Wis.
30	219119	LTHS	St. s.	PORTSMOUTH.....	5,881	4,544	410.5	54.2	27.0	1919	Portsmouth, N. H.
31	219120	LTHV	St. s.	LAKE GALEWOOD.....	2,689	1,667	253.4	43.8	26.2	1919	Manitowoc, Wis.
32	219121	LTHW	St. s.	LAKE GAITHER.....	2,689	1,667	253.4	43.8	26.2	1919	do.
33	219128	LTKB	St. s.	John A. Meseck.....	176	29	95.5	24.7	12.2	1919	do.
34	219131	LTKF	Bkn.	Forest Pride.....	1,600	1,424	241.5	44.0	19.2	1919	Aberdeen, Wash.
35	219134	LTKH	St. s.	DEFACTO.....	4,800	2,999	386.8	52.2	27.4	1919	Arlington, N. Y.
36	219138	LTKM	St. s.	BELLEROSE.....	6,517	4,045	395.5	55.0	31.4	1919	Kearny, N. J.
37	219139	LTKN	St. s.	BELLEPLINE.....	2,049	3,767	395.5	55.0	31.4	1919	do.
38	219141	LTKP	St. s.	BERMUDA.....	426	200	142.0	27.7	14.8	1919	New York, N. Y.
39	219142	LTKQ	St. s.	BAYMEAD.....	426	200	142.0	27.7	14.8	1919	do.
40	219143	LTKR	St. s.	MAOI.....	429	91	141.5	27.7	14.8	1919	Grenn Bay, Wis.
41	219144	LTKS	St. s.	Geo. W. Stevens.....	177	30	95.5	24.7	12.2	1919	Sturgeon Bay, Wis.
42	219146	LTKV	St. s.	Claremont.....	177	30	95.5	24.7	12.2	1919	do.
43	219147	LTKB	St. s.	Federal No. 2.....	176	29	95.5	24.7	12.2	1919	Green Bay, Wis.
44	219153	LTKD	St. s.	ICELAND.....	5,460	3,365	400.7	54.2	30.4	1919	Chester, Pa.
45	219155	LTKG	St. s.	DANIEL WEBSTER.....	8,289	6,147	439.6	60.2	33.7	1919	Gloucester City, N. J.
46	219157	LTKJ	St. s.	GOLDEN HORN.....	6,231	4,670	402.6	54.8	32.1	1919	Seattle, Wash.
47	219159	LTKN	St. s.	DORA.....	5,036	3,076	390.0	54.2	27.6	1919	Hog Island, Pa.
48	219167	LTKP	St. s.	ORIENT.....	4,904	3,058	378.4	52.3	27.0	1919	Sparrows Point, Md.
49	219168	LTKQ	St. s.	MIST.....	209	129	125.2	23.6	12.9	1919	Levis, Quebec.
50	219172	LTKR	Sch.	Hallowell.....	1,327	1,182	231.0	38.5	18.7	1919	Richmond, Me.
51	219173	LTKS	St. s.	RUTH LYKES.....	2,637	1,619	251.0	43.6	26.1	1919	Chicago, Ill.
52	219174	LTKV	St. s.	IRENE.....	3,432	2,112	328.0	46.2	22.9	1919	Wilmington, Del.
53	219176	LTKW	St. s.	KALEEN.....	427	187	142.0	27.6	14.8	1919	Superior, Wis.
54	219176	LTKB	St. s.	MONTROSE.....	427	187	142.0	27.6	14.8	1919	do.
55	219178	LTKD	St. s.	ARYAN.....	6,544	4,062	416.8	56.1	31.1	1919	Bath, Me.
56	219179	LTKF	Ol. s.	PINTHIS.....	1,111	635	206.8	35.6	16.8	1919	Newburgh, N. Y.
57	219182	LTKH	St. s.	LAKE FAXON.....	2,592	1,613	251.0	43.6	26.1	1919	Lorain, Ohio.
58	219183	LTKJ	St. s.	ELIZABETH RIVER.....	2,592	1,613	251.0	43.6	26.1	1919	do.
59	219184	LTKK	St. s.	CLAVARACK.....	5,590	3,453	390.0	54.2	27.8	1919	Hog Island, Pa.
60	219185	LTKM	Sch.	G. A. Kohler.....	1,462	1,365	212.2	40.0	21.2	1919	Wilmington, Del.
61	219186	LTKN	St. s.	LAKE FERRONA.....	2,598	1,615	251.0	43.6	26.1	1919	Cleveland, Ohio.
62	219188	LTKP	St. s.	BURNAVENTURA.....	2,609	1,610	251.0	43.6	26.2	1919	Duluth, Minn.
63	219190	LTKQ	St. s.	CATHLAMET.....	5,869	3,635	410.5	54.2	29.2	1919	Seattle, Wash.
64	219202	LTKR	St. s.	PALISADES.....	4,844	2,987	377.0	52.0	26.8	1919	Shooters Island, N. Y.
65	219203	LTKS	St. s.	CHANFORD.....	6,527	4,049	393.7	55.1	31.4	1919	Wilmington, N. C.
66	219204	LTKT	St. s.	URSHUR.....	2,637	1,619	251.0	43.6	26.1	1919	Chicago, Ill.
67	219205	LTKU	St. s.	LAKE GERT.....	2,637	1,619	251.0	43.6	26.1	1919	do.
68	219207	LTKV	St. s.	EFFINGHAM.....	6,421	4,677	402.6	54.8	32.1	1919	Seattle, Wash.
69	219208	LTKW	St. s.	CHICOMICO.....	6,032	4,457	402.4	53.1	32.0	1919	do.
70	219209	LTKX	St. s.	CAPAC.....	5,586	3,465	410.3	54.2	27.7	1919	do.
71	219213	LTKY	St. s.	CUMBERLAND.....	2,598	1,615	251.0	43.6	26.1	1919	Cleveland, Ohio.
72	219216	LTKZ	St. s.	PENQUIN.....	377	183	139.4	25.2	13.2	1919	do.
73	219216	LTKB	St. s.	LYCOMING.....	5,089	3,709	400.7	54.2	30.4	1919	Harrison, Pa.
74	219217	LTKC	Sch.	Velma L. Hamlin.....	1,091	986	200.0	38.8	19.3	1919	Harrington, Me.
75	219221	LTKD	St. s.	J. R. GORDON.....	5,557	3,430	409.8	54.2	27.7	1918	Portland, Ore.
76	219222	LTKF	St. s.	SCOTTSBURG.....	7,771	4,829	419.5	56.5	30.2	1919	Camden, N. J.

Line No.	Service	Crew	Horse-power	Name of owner	Home port	Address of owner
1	Frt.	45	\$ 3,000	U. S. Shipping Board.....	Pensacola, Fla.....	
2	Frt.	3		Staples Coal Co. (Mass.).....	Fall River, Mass.....	Taunton, Mass.
3	Frt.	34	2,500	Pacific Argentine Brazil Line (Del.).....	San Francisco, Calif.....	215 Market Street.
4	Tow.	18	900	C. E. Baen.....	do.....	1 Sansome Street.
5	Frt.	45	2,800	U. S. Shipping Board.....	Seattle, Wash.....	841 Railroad Avenue South.
6	Tnk.	37	2,600	Citizens Service Transportation Co. (Del.).....	New York, N. Y.....	60 Wall Street.
7	Frt.	35	1,500	U. S. Shipping Board.....	Cleveland, Ohio.....	
8	Frt.	53	\$ 3,000	do.....	New York, N. Y.....	45 Broadway.
9	Frt.	32	1,200	Mobile Miami & Gulf Steamship Co. (Ala.).....	Mobile, Ala.....	608 First National Bank Building.
10	Frt.	35	1,500	Newtex S. S. Corporation (Del.).....	New York, N. Y.....	40 Rector Street.
12	Frt.	24	1,500	Mallory S. S. Co. (Me.).....	do.....	Pier 30, North River.
13	Frt.	45	\$ 2,500	U. S. Shipping Board.....	New London, Conn.....	
14	Frt.	35	\$ 2,500	Export Steamship Corporation (N. Y.).....	New York, N. Y.....	25 Broadway.
15	Tow.	12	750	Thomas Tracy.....	do.....	1 Broadway.
16	Frt.	41	3,640	Atlantic Transport Co. (W. Va.).....	do.....	Do.
17	Frt.	40	\$ 2,000	Clogg Ship Owning Corporation (N. Y.).....	do.....	44 Beaver Street.
18	Frt.	41	1,500	Merchants & Miners Transportation Co. (Md.).....	Baltimore, Md.....	Pier 3, Pratt Street.
19	Frt.	47	2,800	U. S. Shipping Board.....	Philadelphia, Pa.....	Bourse Building.
20	Frt.	24	1,500	do.....	Norfolk, Va.....	Army Base.
21	Tow.	8	450	James McWilliams Blue Line (N. J.).....	New York, N. Y.....	1 Broadway.
22	Frt.	42	2,500	U. S. Shipping Board.....	Seattle, Wash.....	841 Railroad Avenue South.
23	Frt.	30	1,500	Panama Railroad Co. (N. Y.).....	New York, N. Y.....	24 State Street.
24	Frt.	53	1,500	U. S. Shipping Board.....	Cleveland, Ohio.....	
25	Frt.	33	1,500	do.....	New York, N. Y.....	45 Broadway.
26	Frt.	24	1,500	do.....	Toledo, Ohio.....	
27	Frt.	31	\$ 2,500	do.....	Savannah, Ga.....	Drayton and St. Julian Sts.
28	Frt.	42	\$ 2,500	do.....	Philadelphia, Pa.....	Bourse Building.
29	Frt.	35	1,500	Philadelphia & Norfolk S. S. Co. (Del.).....	Wilmington, Del.....	Du Pont Building.
30	Frt.	53	2,800	U. S. Shipping Board.....	Portsmouth, N. H.....	
31	Frt.	26	1,450	Peninsular State S. S. Corporation (N. Y.).....	New York, N. Y.....	150 Broadway.
32	Frt.	30	1,500	Newtex S. S. Corporation (Del.).....	do.....	40 Rector Street.
33	Tow.	6	450	Mescock Towing & Transportation Co. (N. J.).....	do.....	Pier 59, North River.
34	Frt.	15		Grays Harbor Motorship Corporation (Wash.).....	Seattle, Wash.....	911 Securities Building.
35	Frt.	34	2,500	American Sugar Transit Corporation (Del.).....	New York, N. Y.....	117 Wall Street.
36	Frt.	54	\$ 2,500	U. S. Shipping Board.....	Newark, N. J.....	
37	Frt.	54	\$ 2,500	do.....	do.....	
38	Tow.	17	850	Southern Transportation Co. (N. J.).....	Philadelphia, Pa.....	Commercial Trust Building.
39	Tow.	21	850	Ford Motor Co. (Del.).....	Detroit, Mich.....	Care Ford Motor Co.
40	Tow.	18	800	Inter Island Steam Navigation Co. (Hawaii).....	Honolulu, Hawaii.....	Fort and Merchant Streets.
41	Tow.	8	450	Chesapeake & Ohio Railway Co. (Va.).....	Newport News, Va.....	C. & O. Building.
42	Tow.	11	50	Lehigh Valley R. R. Co. of N. J. (N. J.).....	New York, N. Y.....	143 Liberty Street.
43	Tow.	11	450	Federal Shipbuilding Co. (N. J.).....	Newark, N. J.....	Kearny, N. J.
44	Frt.	44	\$ 3,000	U. S. Shipping Board.....	Philadelphia, Pa.....	Bourse Building.
45	Frt.	43	\$ 3,260	do.....	do.....	Do.
46	Frt.	44	2,800	Oceanic & Oriental Navigation Co. (Calif.).....	San Francisco, Calif.....	215 Market Street.
47	Tnk.	34	2,500	Steamship Dora Corporation (N. Y.).....	New York, N. Y.....	100 East Forty-second Street.
48	Frt.	32	2,600	Oriental Navigation Co. (Del.).....	do.....	39 Broadway.
49	Cod.	20	500	Bay State Fishing Co. (Mass.).....	Boston, Mass.....	2 New Street, East Boston, Mass.
50	Frt.	4		T. J. Hooper.....	Baltimore, Md.....	Catonsville, Md.
51	Frt.	25	1,500	Lykes Bros., S. S. Co. (La.).....	Galveston, Tex.....	Ninth floor U. S. National Bank Building.
52	Frt.	32	2,430	A. H. Bull S. S. Co. (N. J.).....	New York, N. Y.....	40 West Street.
53	Tow.	19	850	Southern Transportation Co. (N. J.).....	Philadelphia, Pa.....	Commercial Trust Building.
54	Frt.	33	1,500	U. S. Shipping Board.....	New Orleans, La.....	Carondelet Building.
55	Tnk.	38	2,500	Texas Co. (Del.).....	Wilmington, Del.....	7 West Tenth Street.
56	Tnk.	17	\$ 500	Lake Tankers Corporation (Del.).....	Fall River, Mass.....	
57	Frt.	35	1,500	U. S. Shipping Board.....	New York, N. Y.....	45 Broadway.
58	Frt.	25	1,500	Philadelphia & Norfolk Steamship Co. (Del.).....	Wilmington, Del.....	Tenth and Market Streets.
59	Frt.	43	\$ 2,500	U. S. Shipping Board.....	Philadelphia, Pa.....	Bourse Building.
60	Frt.	9		R. B. White.....	Baltimore, Md.....	Stewart Building.
61	Frt.	32	1,500	U. S. Shipping Board.....	Philadelphia, Pa.....	Bourse Building.
62	Frt.	35	1,500	Panama Railroad Co. (N. Y.).....	New York, N. Y.....	24 State Street.
63	Frt.	44	2,800	American-West African Line (N. Y.).....	do.....	17 Battery Place.
64	Frt.	50	2,500	U. S. Shipping Board.....	do.....	45 Broadway.
65	Frt.	42	2,800	do.....	Wilmington, N. C.....	
66	Frt.	32	1,500	Merchants & Miners Transportation Co. (Md.).....	Baltimore, Md.....	Pier 3, Pratt Street.
67	Frt.	32	1,500	U. S. Shipping Board.....	New York, N. Y.....	45 Broadway.
68	Frt.	46	2,800	do.....	Seattle, Wash.....	841 Railroad Avenue South.
69	Frt.	48	\$ 2,800	do.....	do.....	Do.
70	Frt.	36	2,800	Grace Steamship Co. (Del.).....	New York, N. Y.....	10 Hanover Square.
71	Frt.	34	1,500	Eastern Steamship Lines (Me.).....	Portsmouth, N. H.....	India Wharf, Boston, Mass.
72	Cod.	21	500	Portland Trawling Co. (Me.).....	Rockland, Me.....	431 Main Street.
73	Frt.	45	\$ 3,000	U. S. Shipping Board.....	Philadelphia, Pa.....	Bourse Building.
74	Frt.	8		New England Maritime Co. (Me.).....	Boston, Mass.....	131 State Street.
75	Frt.	37	\$ 3,500	Union Sulphur Co. (N. J.).....	New York, N. Y.....	33 Rector Street.
76	Frt.	42	\$ 3,400	U. S. Shipping Board.....	Philadelphia, Pa.....	Bourse Building.

Merchant Vessels

Line No.	Official No.	Signal letters	Rig	Name of vessel	Tonnage		Dimensions			When built	Where built
					Gross	Net	Length	Breadth	Depth		
							Feet	Feet	Feet		
1	219225	LTQG	St. s.	AFOUNDRIA.....	5,590	3,453	390.0	54.2	27.8	1919	Hog Island, Pa.
2	219226	LTQH	St. s.	COAHOMA COUNTY.....	5,590	3,453	390.0	54.2	27.8	1919	do.
3	219228	LTQK	St. s.	CITY OF HOUSTON.....	2,609	1,610	251.0	43.0	26.2	1919	Duluth, Minn.
4	219229	LTQM	St. s.	ANTIRTAM.....	6,972	4,293	435.6	56.2	31.7	1919	Sparrows Point, Md.
5	219230	LTQN	St. s.	ASHLAND COUNTY.....	2,592	1,613	251.0	43.6	26.1	1919	Lorain, Ohio.
6	219231	LTQP	St. s.	HENRY COUNTY.....	2,592	1,613	251.0	43.0	26.1	1919	do.
7	219235	LTQR	St. s.	EFFNA.....	6,378	4,009	402.6	54.8	32.1	1919	Seattle, Wash.
8	219236	LTQS	St. s.	GOLDEN TIDE.....	6,078	3,729	401.4	53.2	31.9	1919	Vancouver, Wash.
9	219237	LTQV	St. s.	PREKSKILL.....	5,590	3,450	400.5	54.2	30.4	1919	Newburgh, N. Y.
10	219241	LTRD	St. s.	CUTTYHUNK.....	3,545	2,174	324.0	46.2	25.0	1919	Newark, N. J.
11	219245	LTRJ	St. s.	MASSILLON BRIDGE.....	3,545	2,174	324.0	46.2	25.0	1919	do.
12	219247	LTRM	St. s.	FARGO.....	2,606	1,612	251.0	43.6	26.2	1919	Duluth, Minn.
13	219248	LTRN	St. s.	CITY OF FORT WORTH.....	2,606	1,612	251.0	43.6	26.2	1919	do.
14	219249	LTRP	St. s.	SIoux FALLS.....	2,606	1,612	251.0	43.6	26.2	1919	do.
15	219250	LTRQ	St. s.	LANDSDownE.....	5,479	3,378	400.7	54.2	30.4	1919	Chester, Pa.
16	219251	LTRS	St. s.	Andrew JACKSON.....	7,746	4,026	439.6	60.2	33.7	1919	Gloucester City, N. J.
17	219256	LTRW	St. s.	CITY OF PHILADELPHIA.....	2,674	1,663	253.4	43.7	26.2	1919	Ashtabula, Ohio.
18	219257	LTSE	St. s.	NABESNA.....	2,451	1,513	251.0	43.0	25.8	1919	Toledo, Ohio.
19	219258	LTSC	St. s.	DETROIT-WAYNE.....	2,606	1,612	251.0	43.6	26.1	1919	Wyandotte, Mich.
20	219259	LTSD	St. s.	CITY OF ALTON.....	5,590	3,453	390.0	54.2	27.8	1919	Hog Island, Pa.
21	219260	LTSE	St. s.	LAKE FERNALDA.....	2,595	1,613	251.0	43.6	26.1	1919	Cleveland, Ohio.
22	219261	LTSG	St. s.	BAVINGTON.....	5,593	3,396	400.7	54.2	30.4	1919	Harriman, Pa.
23	219262	LTSH	St. s.	DANNEDAKe.....	4,310	2,520	340.1	49.2	27.1	1919	Baltimore, Md.
24	219264	LTSK	St. s.	MINNEWAWA.....	3,283	2,000	324.0	46.2	25.0	1919	Newark, N. J.
25	219265	LTSM	St. s.	TERRE HAUTE.....	5,670	3,424	400.7	54.2	30.1	1919	Chester, Pa.
26	219268	LTSP	St. s.	CIRCINUS.....	5,567	3,428	410.0	54.2	27.0	1919	Portland, Oreg.
27	219269	LTSQ	St. s.	CORVUS.....	5,551	3,422	410.0	54.2	27.6	1919	do.
28	219273	LTSS	St. s.	EASTERN BREEZE.....	4,673	3,390	360.0	51.0	25.0	1919	Uruga, Japan.
29	219274	LTST	St. s.	BELLFLOWER.....	6,085	3,751	395.5	55.0	31.4	1919	Kearny, N. J.
30	219275	LTST	St. s.	KEARNY.....	6,096	3,759	395.5	55.0	31.4	1919	do.
31	219277	LTVC	St. s.	CITY OF DALLAS.....	2,559	1,586	251.0	43.6	25.8	1919	Toledo, Ohio.
32	219278	LTVD	St. s.	EGLANTINE.....	6,325	3,972	402.6	54.8	32.1	1919	Seattle, Wash.
33	219283	LTVE	St. s.	CENTAURUS.....	6,550	3,418	409.8	54.2	27.7	1919	Portland, Oreg.
34	219284	LTVE	St. s.	CLAUDEUS.....	5,549	3,417	409.8	54.2	27.7	1919	do.
35	219286	LTVK	Bkn.	H. W. BROWN.....	2,352	2,100	282.0	45.9	22.4	1919	Orange, Tex.
36	219287	LTVM	St. s.	HAGAN.....	6,373	3,934	416.9	56.2	31.0	1919	Quincy, Mass.
37	219291	LTVN	St. s.	LAKE ELMONT.....	2,674	1,658	253.4	43.8	26.0	1919	Ecorse, Mich.
38	219292	LTVP	St. s.	CASEY.....	5,017	3,094	390.0	54.2	27.8	1919	Hog Island, Pa.
39	219293	LTVQ	St. s.	COLD BROOK.....	5,104	3,127	390.0	54.2	27.8	1919	do.
40	219294	LTVR	St. s.	GEORGE C. GREER.....	426	200	142.0	27.7	14.8	1919	Port Jefferson, N. Y.
41	219295	LTVS	St. s.	SATOCO.....	426	200	142.0	27.7	14.8	1919	do.
42	219299	LTWC	Bkn.	Marsala.....	2,422	2,173	284.3	45.4	22.4	1919	Pascagoula, Miss.
43	219301	LTWD	St. s.	MCCREARY COUNTY.....	2,606	1,612	251.0	43.6	26.1	1919	Wyandotte, Mich.
44	219302	LTWF	St. s.	FUELOIL.....	1,370	760	242.5	36.9	19.7	1919	Violet, La.
45	219305	LTWH	St. s.	WEST IVIS.....	5,785	3,663	410.5	54.2	29.2	1919	Seattle, Wash.
46	219306	LTWJ	St. s.	KINOPHISER.....	414	209	139.4	25.2	14.2	1919	Savannah, Ga.
47	219307	LTWK	St. s.	EGREMONT.....	6,864	5,256	410.1	54.2	27.1	1919	Seattle, Wash.
48	219309	LTWM	St. s.	QUINNIPAC.....	6,202	3,844	409.6	54.4	27.4	1919	Grotor, Conn.
49	219317	LTWN	St. s.	CORINTO.....	1,973	1,161	261.1	40.0	19.5	1905	Bremerhaven, Ger- many.
50	219318	LTWP	Sch.	Anandale.....	1,630	1,530	227.0	42.3	22.8	1919	Sharptown, Md.
51	219319	LTWQ	St. s.	KAYSEEKA.....	5,989	3,709	400.7	54.2	30.4	1919	Harriman, Pa.
52	219320	LTWR	St. s.	WEST MINGO.....	5,493	3,426	410.0	54.4	27.2	1919	Los Angeles, Calif.
53	219321	LTWS	St. s.	NIPMUC.....	5,969	4,477	410.5	54.2	27.0	1919	Portsmouth, N. H.
54	219322	LTWV	St. s.	ELIZABETH.....	3,482	2,112	328.0	46.2	22.9	1919	Wilmington, Del.
55	219323	LVBC	St. s.	SUNDANCE.....	5,183	3,181	390.0	54.2	27.8	1919	Hog Island, Pa.
56	219329	LVBF	St. s.	NOCCALULA.....	5,411	3,375	400.7	54.2	30.2	1919	Pensacola, Fla.
57	219330	LVBG	Ol. s.	Cethana.....	2,341	1,777	262.5	46.3	21.8	1918	Olympia, Wash.
58	219332	LVBJ	St. s.	Dryden.....	5,816	3,567	434.3	57.7	27.2	1919	Chester, Pa.
59	219335	LVBM	St. s.	JADDEn.....	6,869	5,258	410.5	54.2	27.1	1919	Seattle, Wash.
60	219338	LVBQ	Bkn.	Reine Marie Stewart.....	1,307	1,186	218.0	41.4	19.4	1919	Thomaston, Me.
61	219351	LVBR	St. s.	BOGOTA.....	2,627	1,622	251.0	43.6	26.1	1919	Wyandotte, Mich.
62	219353	LVBT	St. s.	BARREADO.....	4,827	2,985	380.5	53.1	26.0	1919	Seattle, Wash.
63	219354	LVBW	St. s.	MANHAM.....	6,030	4,456	402.4	53.1	32.0	1919	do.
64	219355	LVCB	St. s.	MUNLISD.....	2,606	1,612	251.0	43.6	26.1	1919	Wyandotte, Mich.
65	219356	LVCD	St. s.	WILDWOOD.....	5,064	3,107	390.0	54.2	27.8	1919	Hog Island, Pa.
66	219357	LVCF	St. s.	CLIFFWOOD.....	5,104	3,127	390.0	54.2	27.8	1919	do.
67	219380	LVCG	St. s.	WIDGEOON.....	414	205	130.4	25.2	14.2	1919	Savannah, Ga.
68	219387	LVCH	St. s.	NILE.....	6,863	5,260	410.5	54.2	27.1	1919	Seattle, Wash.
69	219388	LVCI	St. s.	MONROE.....	5,628	3,477	400.5	54.2	30.4	1919	Newburgh, N. Y.
70	219389	LVCK	St. s.	Richard J. Barrett.....	176	29	95.5	24.7	12.2	1919	Green Bay, Wis.
71	219390	LVCM	St. s.	Helen L. Tracy.....	176	29	95.5	24.7	12.2	1919	do.

Line No.	Service	Crew	Horse-power	Name of owner	Home port	Address of owner
1	Frtd.	43	\$ 2,500	U. S. Shipping Board.....	Philadelphia, Pa.....	Bourse Building.
2	Frtd.	38	3,000	do.....	do.....	Do.
3	Frtd.	27	1,500	Southern Steamship Co. (Del.).....	do.....	321 Commercial Trust Building.
4	Tnk.	38	2,600	Antietam Steamship Corporation (Del.).....	do.....	260 South Broad Street.
5	Frtd.	27	1,500	U. S. Shipping Board.....	New York, N. Y.....	45 Broadway.
6	Frtd.	32	1,500	do.....	Norfolk, Va.....	Army Base.
7	Frtd.	45	2,800	do.....	Seattle, Wash.....	841 Railroad Avenue South.
8	Frtd.	32	2,800	Oceanic & Oriental Navigation Co. (Del.).....	San Francisco, Calif.....	215 Market Street.
9	Frtd.	53	\$ 3,000	U. S. Shipping Board.....	New York, N. Y.....	45 Broadway.
10	Frtd.	37	\$ 1,500	do.....	Newark, N. J.....	
11	Frtd.	37	\$ 1,500	do.....	do.....	Do.
12	Frtd.	33	1,500	do.....	New York, N. Y.....	Do.
13	Frtd.	33	1,500	Southern Steamship Co. (Del.).....	Philadelphia, Pa.....	321 Commercial Trust Building.
14	Frtd.	38	1,500	U. S. Shipping Board.....	New York, N. Y.....	45 Broadway.
15	Frtd.	43	\$ 3,000	do.....	Philadelphia, Pa.....	Bourse Building.
16	Frtd.	28	\$ 3,260	do.....	do.....	Do.
17	Frtd.	27	1,500	Southern Steamship Co. (Del.).....	do.....	321 Commercial Trust Building.
18	Frtd.	28	2,500	Nabesna S. S. Co. (Oreg.).....	Portland, Oreg.....	Foot Irving Street.
19	Frtd.	36	1,500	U. S. Shipping Board.....	New York, N. Y.....	45 Broadway.
20	Frtd.	43	\$ 2,500	do.....	Philadelphia, Pa.....	Bourse Building.
21	Frtd.	32	1,500	do.....	Cleveland, Ohio.....	
22	Frtd.	45	\$ 3,000	do.....	Philadelphia, Pa.....	Do.
23	Tnk.	30	\$ 1,800	Dannedaik Company (Del.).....	do.....	Delaware River and Susquehanna Avenue.
24	Frtd.	37	\$ 1,500	U. S. Shipping Board.....	Newark, N. J.....	
25	Frtd.	46	\$ 2,500	American S. S. Corporation (Del.).....	New York, N. Y.....	15 Wall Street.
26	Frtd.	44	2,800	Planet S. S. Corporation (Me.).....	do.....	39 Cortlandt Street.
27	Frtd.	36	5,000	do.....	do.....	Do.
28	Frtd.	45	2,800	U. S. Shipping Board.....	San Francisco, Calif.....	369 Pine Street.
29	Frtd.	54	\$ 2,800	do.....	Newark, N. J.....	
30	Frtd.	47	\$ 2,500	do.....	do.....	
31	Frtd.	27	1,500	Southern S. S. Co. (Del.).....	Philadelphia, Pa.....	321 Commercial Trust Building.
32	Frtd.	33	2,800	U. S. Shipping Board.....	Seattle, Wash.....	841 Railroad Avenue South.
33	Frtd.	37	2,800	Planet S. S. Corporation (Me.).....	New York, N. Y.....	39 Cortlandt Street.
34	Frtd.	34	2,800	do.....	do.....	Do.
35	Frtd.	12		Boston Ship Brokerage Co. (Mass.).....	Boston, Mass.....	99 State Street.
36	Tnk.	35	2,600	Hagan S. S. Co. (Del.).....	Philadelphia, Pa.....	260 South Broad Street.
37	Frtd.	42	1,500	U. S. Shipping Board.....	New York, N. Y.....	45 Broadway.
38	Frtd.	38	\$ 2,500	do.....	Philadelphia, Pa.....	Bourse Building.
39	Frtd.	42	\$ 2,500	do.....	do.....	Do.
40	Tow.	19	950	Magnolia Petroleum Co. (Tex.).....	Port Arthur, Tex.....	Beaumont, Tex.
41	Tow.	17	950	Sabine Towing Co. (Tex.).....	do.....	Box 252.
42	Frtd.	20		Durham Navigation Corporation (Del.).....	New York, N. Y.....	17 Battery Place.
43	Frtd.	36	1,500	U. S. Shipping Board.....	do.....	45 Broadway.
44	Tkn.	20	750	Mexican Petroleum Corporation (Me.).....	Los Angeles, Calif.....	Security Building.
45	Frtd.	35	2,500	Pacific Argentine Brazil Line (Del.).....	San Francisco, Calif.....	215 Market Street.
46	Cod.	21	100	Portland Trawling Co. (Me.).....	Rockland, Me.....	431 Main Street.
47	Frtd.	46	2,800	U. S. Shipping Board.....	Seattle, Wash.....	841 Railroad Avenue South.
48	Frtd.	44	\$ 2,500	do.....	New London, Conn.....	
49	Frtd.	37	1,200	Panama Mail S. S. Co. (N. Y.).....	San Francisco, Calif.....	2 Pine Street.
50	Frtd.	9		Ernest G. C. Lundt.....	New York, N. Y.....	Jersey City, N. J.
51	Frtd.	45	\$ 3,000	U. S. Shipping Board.....	Philadelphia, Pa.....	Bourse Building.
52	Frtd.	40	3,500	Pacific Atlantic S. S. Co. (Del.).....	Portland, Oreg.....	Porter Building.
53	Frtd.	59	2,800	U. S. Shipping Board.....	Portsmouth, N. H.....	
54	Frtd.	32	2,400	A. H. Bull S. S. Co. (N. J.).....	New York, N. Y.....	40 West Street.
55	Frtd.	33	\$ 2,500	South Atlantic S. S. Co. (Del.).....	Savannah, Ga.....	7 West Tenth Street, Wilmington, Del.
56	Frtd.	45	\$ 3,000	U. S. Shipping Board.....	Pensacola, Fla.....	
57	Frtd.	28	\$ 1,000	Pacific Motorship Co. (Me.).....	Tacoma, Wash.....	Arthur Rust Building.
58	Frtd.	41	2,800	U. S. Shipping Board.....	Philadelphia, Pa.....	Bourse Building.
59	Frtd.	46	2,800	do.....	Seattle, Wash.....	841 Railroad Avenue South.
60	Frtd.	10		Richard O. Elliott.....	Rockland, Me.....	Thomaston, Me.
61	Frtd.	36	1,200	Colombian S. S. Co. (Del.).....	New York, N. Y.....	17 Battery Place.
62	Frtd.	44	2,500	U. S. Shipping Board.....	Seattle, Wash.....	841 Railroad Avenue South.
63	Frtd.	40	\$ 2,800	do.....	do.....	Do.
64	Frtd.	29	1,500	Munson Steamship Line (N. Y.).....	New York, N. Y.....	67 Wall Street.
65	Frtd.	33	\$ 2,500	South Atlantic S. S. Co. (Del.).....	Savannah, Ga.....	7 West Tenth Street, Wilmington, Del.
66	Frtd.	43	\$ 2,500	U. S. Shipping Board.....	Philadelphia, Pa.....	Bourse Building.
67	Cod.	22	500	Portland Trawling Co. (Me.).....	Rockland, Me.....	341 Main Street.
68	Frtd.	39	2,800	U. S. Shipping Board.....	Seattle, Wash.....	841 Railroad Avenue South.
69	Frtd.	53	\$ 3,000	do.....	New York, N. Y.....	45 Broadway.
70	Tow.	11	450	Edward E. Barrett.....	do.....	90 West Street.
71	Tow.	13	450	Steam tug Helen L. Tracy (N. Y.).....	do.....	1 Broadway.

Merchant Vessels

Line No.	Official No.	Signal letters	Rig	Name of vessel	Tonnage		Dimensions			When built	Where built
					Gross	Net	Length	Breadth	Depth		
1	210303	LVCP	St. s.	NEW YORK.....	5,570	3,468	410.5	54.0	27.1	1919	South San Francisco, Calif.
2	219394	LVCQ	St. s.	TRIMOUNTAIN.....	6,385	3,942	416.9	56.2	31.0	1919	Quincy, Mass.
3	219395	LVCB	St. s.	MALACCA.....	7,051	4,261	431.0	59.2	31.4	1919	Baltimore, Md.
4	219396	LVCB	St. s.	EXTAVIA.....	5,091	3,119	390.0	54.2	27.8	1919	Hog Island, Pa.
5	219397	LVCT	St. s.	JOHN ROACH.....	5,980	3,713	400.7	54.2	30.4	1919	Chester, Pa.
6	219398	LVGW	Sch.	Wm. H. Harriman.....	1,450	1,345	222.0	43.0	20.5	1919	Thomaston, Me.
7	219399	LVDB	Sc. b.	White Haven.....	1,293	1,217	228.0	37.8	19.1	1919	White Haven, Md.
8	219404	LVDB	St. s.	LAKE TREBA.....	2,606	1,612	251.0	43.6	26.1	1919	Wyandotte, Mich.
9	219405	LVDB	St. s.	LAKE ELSAH.....	2,674	1,663	253.4	43.8	26.2	1919	Ashtabula, Ohio.
10	219406	LVDB	St. s.	JOHN ADAMS.....	7,809	4,969	439.6	60.2	33.7	1919	Gloucester City, N. J.
11	219407	LVDK	St. s.	CHESTER VALLEY.....	5,078	3,110	390.0	54.2	27.8	1919	Hog Island, Pa.
12	219408	LVDM	St. s.	KENOWIS.....	4,963	3,033	390.0	54.2	27.8	1919	do.
13	219409	LVDM	Sc. b.	Manokin.....	1,289	1,213	228.0	37.7	19.1	1919	White Haven, Md.
14	219410	LVDP	St. s.	HARTFORD.....	5,703	3,504	409.0	54.4	27.4	1919	Groton, Conn.
15	219411	LVDP	St. s.	CURLEW.....	408	209	139.4	25.2	14.2	1919	Savannah, Ga.
16	219412	LVDR	Sc. b.	Druid Hill.....	1,281	1,210	228.0	38.0	19.1	1919	Baltimore, Md.
17	219414	LVDS	St. s.	SANDWICH.....	2,606	1,612	251.0	43.6	26.1	1919	Wyandotte, Mich.
18	219415	LVDT	St. s.	TEAL.....	408	209	139.4	25.2	14.2	1919	Savannah, Ga.
19	219416	LVDW	St. s.	GOLDEN PEAK.....	8,869	5,257	410.5	54.2	27.1	1919	Seattle, Wash.
20	219418	LVFB	St. s.	HAGOOD.....	6,866	4,221	435.6	56.2	31.7	1919	Sparrows Point, Md.
21	219420	LVFC	St. s.	MITCHELL.....	5,510	3,387	400.7	54.2	30.4	1919	Harriman, Pa.
22	219421	LVFD	St. s.	WEST MASSAYAMPA.....	5,757	3,560	410.0	54.2	27.6	1919	Portland, Oreg.
23	219423	LVFG	St. s.	MYRTLE.....	5,758	3,560	410.5	54.2	29.2	1919	Seattle, Wash.
24	219401	LVFH	Ol. s.	WILCOX.....	5,861	3,653	401.9	54.2	31.3	1919	Tampa, Fla.
25	219430	LVFN	St. s.	ALMERIA LYKES.....	2,674	1,058	253.4	43.8	26.0	1919	Ecorse, Mich.
26	219434	LVFP	St. s.	WEST NERIS.....	5,588	3,483	410.5	54.3	27.2	1919	Los Angeles, Calif.
27	219435	LVFQ	St. s.	ELEANOR CHRISTENSON.....	5,411	3,386	410.5	54.3	27.2	1919	Long Beach, Calif.
28	219436	LVFR	St. s.	ROBIN HOOD.....	6,887	4,263	424.8	55.2	33.9	1919	Seattle, Wash.
29	219442	LVFT	St. s.	RED MOUNTAIN.....	5,395	3,360	400.7	54.2	30.2	1919	Pensacola, Fla.
30	219443	LVFW	St. s.	WEST MONTOP.....	5,479	3,423	410.0	54.4	27.2	1919	Los Angeles, Calif.
31	219444	LVGB	St. s.	WILD GOOSE.....	414	209	139.4	25.2	14.2	1919	Savannah, Ga.
32	219445	LVGO	St. s.	LAKE FENN.....	2,592	1,613	251.0	43.6	26.1	1919	Lorain, Ohio.
33	219446	LVGD	St. s.	FRANKLIN COUNTY.....	2,592	1,613	251.0	43.6	26.1	1919	do.
34	219447	LVGF	St. s.	EXILONA.....	5,989	3,709	400.7	54.2	30.4	1920	Harriman, Pa.
35	219453	LVGJ	St. s.	GULFTRADE.....	6,776	4,223	429.3	59.2	31.4	1920	Chester, Pa.
36	219454	LVGN	St. s.	DELAWARE RIVER.....	2,606	1,612	251.0	43.6	26.1	1919	Wyandotte, Mich.
37	219455	LVGP	Sc. b.	W. A. Ebsen.....	3,326	3,249	298.6	40.9	31.2	1919	Orange, Tex.
38	219458	LVGQ	St. s.	AMCROSS.....	5,980	3,713	400.7	54.2	30.4	1919	Chester, Pa.
39	219459	LVGR	St. s.	MAQUAN.....	6,031	4,453	402.4	53.1	32.0	1919	Seattle, Wash.
40	219460	LVGT	St. s.	DILWORTH.....	7,045	4,351	435.0	56.0	32.0	1919	Alameda, Calif.
41	219463	LVGW	St. s.	OAKSPRING.....	6,059	3,743	402.6	53.2	32.9	1919	Alexandria, Va.
42	219471	LVHF	St. s.	LAKE FANDANGO.....	2,606	1,612	251.0	43.6	26.1	1919	Wyandotte, Mich.
43	219473	LVHG	St. s.	ROBIN ADAIR.....	6,895	4,267	424.8	55.2	23.9	1919	Seattle, Wash.
44	219474	LVHJ	St. s.	GEORGIAN.....	4,821	2,981	386.8	52.2	27.4	1919	Arlington, N. Y.
45	219477	LVHN	St. s.	ABERCON.....	6,070	3,729	401.4	53.2	31.9	1920	Vancouver, Wash.
46	219480	LVHP	St. s.	LAKE FANDON.....	2,606	1,612	251.0	43.6	26.1	1919	Wyandotte, Mich.
47	219481	LVHQ	St. s.	EXAMELIA.....	5,104	3,128	390.0	54.2	27.8	1920	Hog Island, Pa.
48	219482	LVHR	St. s.	COELLEDA.....	4,986	3,048	390.0	54.2	27.8	1920	do.
49	219483	LVHS	St. s.	Bear.....	181	32	95.5	24.7	12.2	1920	Sturgeon Bay, Wis.
50	219484	LVHT	Sc. b.	Chenango.....	2,150	2,049	268.0	44.6	23.2	1919	Mariners Harbor, N. Y.
51	219485	LVHW	Sc. b.	Carroll.....	1,281	1,210	228.0	38.0	19.1	1920	Baltimore, Md.
52	219487	LVJB	St. s.	I. J. Merritt.....	704	396	163.0	35.0	18.3	1919	Tottenville, N. Y.
53	219495	LVJC	St. s.	HASLEHURST.....	3,545	2,174	324.0	46.2	25.0	1919	Newark, N. J.
54	219496	LVJD	St. s.	SUWIED.....	3,249	1,988	324.0	46.2	25.0	1919	do.
55	219497	LVJF	St. s.	TASHMOO.....	3,283	1,996	324.0	46.2	25.0	1919	do.
56	219502	LVJN	St. s.	TULADI.....	3,283	2,000	324.0	46.2	25.0	1919	do.
57	127731	LVJR	St. s.	E. G. Crosby.....	1,879	1,010	247.7	40.3	21.7	1903	Toledo, Ohio.
58	219509	LVJT	Bkn.	George U. Hind.....	1,389	1,224	231.4	43.5	18.6	1919	Rolph, Calif.
59	219511	LVKB	St. s.	ROBIN GRAY.....	6,896	4,267	424.8	55.2	23.9	1920	Seattle, Wash.
60	219512	LVKC	St. s.	ROANOKE.....	6,541	4,053	416.8	58.1	31.1	1920	Bath, Me.
61	219513	LVKD	St. s.	STEELMAKER.....	6,187	3,821	395.5	55.0	31.4	1920	Kearny, N. J.
62	219514	LVKE	St. s.	STEEL AGE.....	6,187	3,821	395.5	55.0	31.4	1920	do.
63	219515	LVKG	St. s.	CITY OF OMAHA.....	6,527	4,049	393.7	55.1	31.4	1920	Wilmington, N. C.
64	219516	LVKH	Sch.	Vigilant.....	1,603	1,439	241.9	44.4	19.0	1920	Hoculam, Wash.
65	219517	LVKJ	St. s.	ROCKPORT.....	5,401	3,364	400.7	54.2	30.2	1920	Pensacola, Fla.
66	219518	LVKM	St. s.	TENAFLY.....	4,754	2,911	377.0	52.0	26.8	1920	Shooters Island, N. Y.
67	219519	LVKN	St. s.	MANA.....	3,283	1,996	324.0	46.2	25.0	1919	Newark, N. J.
68	219520	LVKP	Sch.	K. V. Kruse.....	1,728	1,554	242.3	46.2	20.0	1920	North Bend, Oreg.
69	219521	LVKQ	St. s.	POINT SAN PABLO.....	3,545	2,179	324.0	46.2	25.0	1920	Mobile, Ala.
70	219522	LVKR	St. s.	NEVADA.....	5,645	3,517	410.5	54.3	27.2	1920	Los Angeles, Calif.
71	219523	LVKS	St. s.	WEST HIRA.....	5,372	3,351	410.0	54.4	27.2	1919	do.
72	219524	LVKT	St. s.	QUAKER CITY.....	4,961	3,032	390.0	54.2	27.8	1920	Hog Island, Pa.

Merchant Vessels

Line No.	Service	Crew	Horse-power	Name of owner	Home port	Address of owner
1	Frt.	44	2,800	States S. S. Co. (Nev.)	Portland, Ore.	810 Porter Building.
2	Tnk.	35	2,600	Trimountain S. S. Corporation (Del.)	Wilmington, Del.	7 West Tenth Street.
3	Tnk.	33	2,750	Malaca S. S. Co. (Del.)	do.	Dover, Del.
4	Frt.	41	2,500	Export Steamship Corporation (N. Y.)	New York, N. Y.	25 Broadway.
5	Frt.	40	3,000	U. S. Shipping Board	Philadelphia, Pa.	Bourse Building.
6	Frt.	11		R. C. Durant	Los Angeles, Calif.	613 Mountain Drive, Beverly Hills, Calif.
7	Frt.	5		Southern Transportation Co. (N. J.)	Philadelphia, Pa.	Commercial Trust Building.
8	Frt.	36	1,500	Lake Treba Transportation Co. (Aia.)	Mobile, Ala.	7 St. Michael Street.
9	Frt.	35	1,500	U. S. Shipping Board	New York, N. Y.	45 Broadway.
10	Frt.	48	3,260	do.	Philadelphia, Pa.	Bourse Building.
11	Frt.	40	2,500	do.	do.	Do.
12	Frt.	43	2,500	do.	do.	Do.
13	Frt.	5		Southern Transportation Co. (N. J.)	do.	Commercial Trust Building.
14	Frt.	44	2,500	U. S. Shipping Board	New London, Conn.	
15	Cod.	20	500	Portland Trawling Co. (Me.)	Rockland, Me.	431 Main Street.
16	Frt.	5		T. J. Hooper	Baltimore, Md.	Catonsville, Md.
17	Frt.	28	1,000	Eastern Steamship Lines (Me.)	Portsmouth, N. H.	India Wharf, Boston, Mass.
18	Cod.	21	500	Portland Trawling Co. (Me.)	New York, N. Y.	1 Fulton Fish Market.
19	Frt.	36	2,800	Oceanic & Oriental Navigation Co. (Del.)	San Francisco, Calif.	215 Market Street.
20	Tnk.	38	2,600	Cities Service Transportation Co. (Del.)	New York, N. Y.	60 Wall Street.
21	Frt.	46	3,000	U. S. Shipping Board	Philadelphia, Pa.	Bourse Building.
22	Frt.	46	2,500	do.	Portland, Ore.	514 Spalding Building.
23	Frt.	47	2,500	Pacific Atlantic S. S. Co. (Del.)	do.	Porter Building.
24	Frt.	35	2,800	U. S. Shipping Board	Tampa, Fla.	
25	Frt.	26	1,500	Lykes Bros. S. S. Co. (La.)	Galveston, Tex.	U. S. National Bank Building.
26	Frt.	30	2,800	U. S. Shipping Board	Los Angeles, Calif.	
27	Frt.	35	2,800	Sudden & Christenson (Calif.)	San Francisco, Calif.	230 California Street.
28	Frt.	36	3,000	Seas Shipping Co. (N. Y.)	New York, N. Y.	39 Cortlandt Street.
29	Frt.	45	3,000	U. S. Shipping Board	Pensacola, Fla.	
30	Frt.	33	3,500	Pacific Atlantic S. S. Co. (Del.)	Los Angeles, Calif.	Portland, Ore., Porter Building.
31	Cod.	20	550	Portland Trawling Co. (Me.)	Rockland, Me.	431 Main Street.
32	Frt.	35	1,500	U. S. Shipping Board	New York, N. Y.	45 Broadway.
33	Frt.	34	1,200	do.	do.	Do.
34	Frt.	42	3,000	Export S. S. Corporation (N. Y.)	do.	25 Broadway.
35	Tnk.	38	2,800	Gulf Refining Co. (Tex.)	Port Arthur, Tex.	Dock 29.
36	Frt.	21	1,500	Philadelphia & Norfolk S. S. Co. (Del.)	Wilmington, Del.	Du Pont Building.
37	Tnk.	10		Barge Ebsen	Port Arthur, Tex.	Woolworth Building, care National Oil Transport Co.
38	Frt.	40	3,000	U. S. Shipping Board	Philadelphia, Pa.	Bourse Building.
39	Frt.	43	3,500	do.	Seattle, Wash.	841 Railroad Avenue South.
40	Tnk.	35	3,100	Dilworth S. S. Co. (Del.)	Philadelphia, Pa.	260 South Broad Street.
41	Frt.	36	2,800	U. S. Shipping Board	New York, N. Y.	45 Broadway.
42	Frt.	36	1,500	do.	Norfolk, Va.	Army Base.
43	Frt.	36	3,000	Seas Shipping Co. (N. Y.)	New York, N. Y.	39 Cortlandt Street.
44	Frt.	36	2,500	Pacific Atlantic S. S. Co. (Del.)	Portland, Ore.	Portland Building.
45	Frt.	45	2,800	U. S. Shipping Board	do.	514 Spalding Building.
46	Frt.	36	1,500	do.	Detroit, Mich.	
47	Frt.	40	2,400	Export Steamship Corporation (N. Y.)	New York, N. Y.	25 Broadway.
48	Frt.	37	2,500	U. S. Shipping Board	Philadelphia, Pa.	Bourse Building.
49	Tow.	11	450	Cornell Steamboat Co. (N. Y.)	Albany, N. Y.	Kingston, N. Y.
50	Frt.	12		Southern Transportation Co. (N. J.)	Philadelphia, Pa.	Commercial Trust Building.
51	Frt.	4		T. J. Hooper	Baltimore, Md.	Catonsville, Md.
52	Wrk.	23	1,000	Merritt-Chapman Scott Corporation (Del.)	New York, N. Y.	17 Battery Place.
53	Frt.	37	1,500	U. S. Shipping Board	Newark, N. J.	
54	Frt.	37	2,500	Charles Nelson Co. (Calif.)	San Francisco, Calif.	230 California Street.
55	Frt.	37	2,500	U. S. Shipping Board	Newark, N. J.	
56	Frt.	37	1,500	do.	do.	
57	Pas.	27	2,000	Wisconsin & Michigan Transportation Co. (Wis.)	Milwaukee, Wis.	54 West Water Street.
58	Frt.	14		C. E. Baen	San Francisco, Calif.	1 Sansome Street.
59	Frt.	33	5,000	Robin Line S. S. Co. (Calif.)	do.	341 Montgomery Street.
60	Tnk.	26	3,500	Texas Co. (Del.)	Wilmington, Del.	7 West Tenth Street.
61	Frt.	37	2,800	U. S. Shipping Board	New York, N. Y.	45 Broadway.
62	Frt.	46	2,600	do.	do.	Do.
63	Frt.	43	2,800	do.	Wilmington, N. C.	
64	Frt.	14		City Mill Co. (T. H.)	Honolulu, T. H.	918 Kekaulike Street.
65	Frt.	45	3,000	U. S. Shipping Board	Pensacola, Fla.	
66	Frt.	48	2,500	do.	New York, N. Y.	45 Broadway.
67	Frt.	37	1,500	Matson Navigation Co. (Calif.)	San Francisco, Calif.	Matson Building.
68	Frt.	14		J. E. Davenport	do.	112 Market Street.
69	Frt.	35	1,600	Gulf Pacific Line (Calif.)	do.	240 Front Street.
70	Frt.	30	2,800	States S. S. Corporation (Nev.)	Portland, Ore.	Porter Building.
71	Frt.	40	3,500	U. S. Shipping Board	Los Angeles, Calif.	
72	Frt.	41	2,500	do.	Philadelphia, Pa.	Bourse Building.

Merchant Vessels

Line No.	Official No.	Signal letters	Rlg	Name of vessel	Tonnage		Dimensions			When built	Where built
					Gross	Net	Length	Breadth	Depth		
					<i>Feet</i>			<i>Feet</i>			
1	210527	LVKW	Ol. s.	GULF OF VENEZUELA.....	6,629	4,124	425.0	57.2	33.1	1919	Oakland, Calif.....
2	210539	LVMB	St. s.	CITY OF BERKELEY.....	6,039	3,746	402.5	53.0	32.0	1920	do.....
3	210540	LVMO	Ol. s.	Culburra.....	2,353	1,776	261.7	46.6	21.7	1918	Olympia, Wash.....
4	210541	LVMD	St. s.	GOLDEN WEST.....	5,587	3,466	410.3	54.2	27.7	1920	Seattle, Wash.....
5	210543	LVMG	St. s.	WILLIAM H. WEBB.....	5,980	3,713	400.7	54.2	30.4	1920	Chester, Pa.....
6	210544	LVMI	St. s.	NORUMBEGA.....	5,582	4,091	410.5	54.2	27.0	1920	Portsmouth, N. J.....
7	210545	LVMJ	Sc. b.	PURE FUEL OIL.....	1,163	1,087	108.5	36.5	20.0	1919	Yonkers, N. Y.....
8	210546	LVMK	St. s.	COLLAMER.....	5,112	3,133	390.0	54.2	27.8	1920	Hog Island, Pa.....
9	210547	LVMN	St. s.	COLD HARBOR.....	5,010	3,065	390.0	54.2	27.8	1920	do.....
10	210550	LVMQ	St. s.	GOLDEN MOUNTAIN.....	6,076	3,729	401.4	53.2	31.9	1920	Vancouver, Wash.....
11	210551	LVMR	St. s.	GOLDEN WALL.....	6,076	3,729	401.4	53.2	31.9	1920	do.....
12	210556	LVMS	St. s.	Bess.....	223	106	106.6	25.8	11.5	1920	New London, Conn.....
13	210565	LVMW	St. s.	Geo. N. Bartlett.....	179	30	95.5	24.7	12.2	1920	Sturgeon Bay, Wis.....
14	210567	LVNB	St. s.	BIBOCO.....	4,830	2,994	379.9	53.1	27.0	1920	Tacoma, Wash.....
15	210569	LVND	St. s.	ROBIN GOODFELLOW.....	6,885	4,290	424.8	55.2	23.9	1920	Seattle, Wash.....
16	210571	LVNF	St. s.	CITY OF ALMA.....	5,530	3,401	400.7	54.2	30.4	1920	Harriman, Pa.....
17	210574	LVNJ	St. s.	SAGAMORE.....	2,592	1,613	251.0	43.6	26.1	1920	Lorain, Ohio.....
18	210575	LVNK	St. s.	TAMPA.....	5,959	3,703	401.9	54.2	31.3	1920	Tampa, Fla.....
19	210577	LVNM	Ol. s.	Fabla.....	248	108	131.6	25.0	13.4	1920	East Boothbay, Me.....
20	210581	LVNP	St. s.	Hiicho.....	4,828	2,988	380.5	53.1	27.0	1920	Tacoma, Wash.....
21	210584	LVNR	St. s.	Plow City.....	3,219	1,988	324.0	46.2	25.0	1920	Newark, N. J.....
22	210585	LVNS	St. s.	POINT ARENA.....	3,290	2,042	324.0	46.2	25.0	1920	do.....
23	210588	LVPB	St. s.	POINT REYES.....	3,286	2,030	324.0	46.2	25.0	1920	do.....
24	210591	LVPF	St. s.	WAUWATOSA.....	2,689	1,667	253.4	43.8	26.2	1920	Manitowoc, Wis.....
25	210593	LVPH	St. s.	SAN ANTONIO.....	2,689	1,667	253.4	43.8	26.2	1920	do.....
26	210595	LVPI	St. s.	Pointer.....	176	29	95.5	24.7	12.2	1920	do.....
27	210596	LVPK	St. s.	Margaret L. Meseck.....	176	29	95.5	24.7	12.2	1920	do.....
28	210597	LVPM	St. s.	EASTERN GUIDE.....	3,704	2,267	344.9	50.2	26.6	1919	Yokohama, Japan.....
29	210600	LVPN	St. s.	W. F. BURDELL.....	7,044	4,351	435.0	56.0	32.0	1920	Alameda, Calif.....
30	210601	LVPO	St. s.	LAKE GIDDINGS.....	2,592	1,613	251.0	43.6	26.1	1920	Chicago, Ill.....
31	210602	LVPR	Bkn.	Alicia Havilside.....	2,265	2,132	266.5	46.0	24.1	1919	Samoa, Calif.....
32	210606	LVPS	St. s.	CITY OF SHERMAN.....	5,401	3,364	400.7	54.2	30.2	1920	Pensacola, Fla.....
33	210607	LVPT	Ol. s.	MAZATLAN.....	987	589	164.3	34.1	17.8	1920	Long Beach, Calif.....
34	210614	LVPW	St. s.	CITY OF FLINT.....	4,963	3,033	390.0	54.2	27.8	1920	Hog Island, Pa.....
35	210615	LVQB	St. s.	COLDWATER.....	5,110	3,131	390.0	54.2	27.8	1920	do.....
36	210616	LVQC	St. s.	BRIDGETOWN.....	2,559	1,586	251.0	43.6	25.8	1920	Toledo, Ohio.....
37	210617	LVQD	St. s.	BRANT.....	414	209	139.4	25.2	14.2	1919	Savannah, Ga.....
38	210622	LVQH	St. s.	ARGON.....	6,952	4,271	435.6	56.2	31.7	1920	Sparrows Point, Md.....
39	210623	LVQJ	St. s.	HERON.....	411	208	139.4	25.2	14.2	1919	Savannah, Ga.....
40	210624	LVQK	St. s.	ORAN.....	5,758	3,571	410.5	54.2	29.2	1920	Seattle, Wash.....
41	210627	LVQN	St. s.	IOWA.....	5,724	3,564	410.5	54.0	27.1	1920	South San Francisco, Calif.....
42	210628	LVQP	St. s.	GEORGIAN.....	5,816	3,567	434.3	57.7	27.2	1920	Chester, Pa.....
43	210632	LVQS	St. s.	AMERICAN PRESS.....	5,135	3,127	390.0	54.2	27.8	1920	Hog Island, Pa.....
44	210633	LVQT	St. s.	EXERMONT.....	4,969	3,037	390.0	54.2	27.8	1920	do.....
45	210635	LVRB	St. s.	Camel.....	179	30	95.5	24.7	12.2	1920	Sturgeon Bay, Wis.....
46	210636	LVRC	St. s.	REPUBLIC.....	5,056	3,700	391.8	51.3	28.8	1920	Wilmington, Del.....
47	210637	LVRD	St. s.	BETTERTON.....	7,108	4,382	431.0	59.2	33.4	1920	Baltimore, Md.....
48	210640	LVRF	St. s.	BELLINGHAM.....	5,940	3,729	410.0	54.4	27.2	1920	Los Angeles, Calif.....
49	210643	LVRI	St. s.	DAVENPORT.....	5,401	3,370	400.7	54.2	30.4	1920	Harriman, Pa.....
50	210644	LVRII	St. s.	COMMERCIAL MARINER.....	2,559	1,586	251.0	43.6	25.8	1920	Toledo, Ohio.....
51	210645	LVRIJ	St. s.	Anne Hanify.....	1,343	766	235.0	43.0	17.7	1920	North Bend, Ore.....
52	210646	LVRIK	St. s.	EASTERN MOON.....	5,716	4,271	384.2	51.2	25.6	1919	Kobe, Japan.....
53	210647	LVRII	St. s.	PERRY L. SMITHERS.....	4,680	2,932	360.1	51.2	25.9	1919	Uraga, Japan.....
54	210648	LVRII	St. s.	EASTERN KNIGHT.....	6,588	4,156	415.1	55.7	32.0	1919	Osaka, Japan.....
55	210649	LVRII	St. s.	Hoboken.....	173	118	94.9	24.8	13.0	1920	West New Brighton, N. Y.....
56	210650	LVRII	St. s.	New York.....	173	118	94.9	24.8	13.0	1920	do.....
57	210654	LVRS	St. s.	FALMOUTH.....	2,606	1,612	251.0	43.6	28.2	1920	Duluth, Minn.....
58	210655	LVRT	St. s.	TILLIE LYKES.....	2,606	1,612	251.0	43.6	26.2	1920	do.....
59	210656	LVRW	St. s.	LAKE FLORIS.....	2,606	1,612	251.0	43.6	26.2	1920	do.....
60	210657	LVSB	St. s.	VELMA LYKES.....	2,606	1,612	251.0	43.6	26.2	1920	do.....
61	210658	LVSC	St. s.	WEST NILUS.....	5,549	3,516	410.5	54.3	27.2	1920	Los Angeles, Calif.....
62	210659	LVSD	St. s.	HAITI.....	2,606	1,612	251.0	43.6	26.2	1920	Duluth, Minn.....
63	210661	LVSG	St. s.	Corona.....	2,016	1,726	267.8	49.8	25.6	1920	Portland, Ore.....
64	210662	LVSH	St. s.	STEEL VOYAGER.....	6,187	3,821	395.5	55.0	31.4	1920	Kearny, N. J.....
65	210667	LVSI	St. s.	TERN.....	411	208	139.4	25.2	14.2	1919	Savannah, Ga.....
66	210679	LVSM	St. s.	PIOVER.....	411	208	139.4	25.2	14.2	1920	do.....
67	210681	LVSP	St. s.	SIELDRAKE.....	411	208	139.4	25.2	14.2	1920	do.....
68	210682	LVSQ	St. s.	WEST CAMPOAW.....	5,565	3,451	410.3	54.2	27.7	1920	Seattle, Wash.....
69	210683	LVSR	St. s.	EXBROOK.....	4,846	3,003	380.2	53.1	27.0	1920	Tacoma, Wash.....
70	210684	LVST	St. s.	WILLIPIPO.....	6,017	4,161	415.1	55.7	32.0	1919	Osaka, Japan.....
71	210685	LVSW	Ol. s.	Boobyalla.....	3,099	2,457	268.4	48.3	24.7	1919	Seattle, Wash.....
72	210686	LVTB	St. s.	CLEARWATER.....	4,970	3,038	390.0	54.2	27.8	1920	Hog Island, Pa.....
73	210689	LVTD	St. s.	OAKMAN.....	6,061	3,769	402.6	53.2	32.0	1920	Alexandria, Va.....
74	210690	LVTF	Ol. s.	SEMINOLE.....	5,867	3,660	401.9	54.2	31.3	1920	Tampa, Fla.....
75	210694	LVTO	St. s.	LOON.....	409	169	139.4	25.2	14.3	1919	Savannah, Ga.....
76	210696	LVTH	St. s.	Whistler.....	188	127	94.2	24.6	13.0	1920	Camden, N. J.....
77	210701	LVTK	St. s.	COLORADO.....	2,689	1,667	253.4	43.8	26.2	1920	Manitowoc, Wis.....

Merchant Vessels

Line No.	Service	Crew	Horse-power	Name of owner	Home port	Address of owner
1	Tnk.	37	\$ 2,800	Gulf Refining Co. (Tex.)	Port Arthur, Tex.	Dock 29.
2	Frt.	44	\$ 2,800	U. S. Shipping Board	San Francisco, Calif.	369 Pine Street.
3	Frt.	27	\$ 1,000	Pacific Motorship Co. (Mo.)	Seattle, Wash.	L. C. Smith Building.
4	Frt.	35	2,500	Oceanic and Oriental Navigation Co. (Del.)	San Francisco, Calif.	215 Market Street.
5	Frt.	41	\$ 3,000	U. S. Shipping Board	Los Angeles Calif.	
6	Frt.	53	2,800	do.	Portsmouth, N. H.	
7	Tnk.	4	-----	Sabine Towing Co. (Tex.)	Port Arthur, Tex.	Box 252.
8	Frt.	35	\$ 2,500	U. S. Shipping Board	Philadelphia, Pa.	Bourse Building.
9	Frt.	25	\$ 2,500	do.	do.	Do.
10	Frt.	32	2,800	do.	Portland, Oreg.	514 Spalding Building.
11	Frt.	36	2,800	Oceanic & Oriental Navigation Co. (Del.)	San Francisco, Calif.	215 Market Street.
12	Tow.	9	450	McAllister Brothers	New York, N. Y.	17 State Street.
13	Tow.	11	450	Edward J. Barrett	do.	290 Riverside Drive.
14	Frt.	31	2,500	U. S. Shipping Board	Tacoma, Wash.	
15	Frt.	40	\$ 3,000	Robin Line S. S. Co. (Calif.)	San Francisco, Calif.	341 Montgomery Street.
16	Frt.	39	\$ 2,500	U. S. Shipping Board	Philadelphia, Pa.	Bourse Building.
17	Frt.	35	1,000	Eastern Steamship Lines (Mo.)	Portsmouth, N. H.	India Wharf, Boston, Mass.
18	Frt.	37	2,000	U. S. Shipping Board	Tampa, Fla.	
19	Cod.	21	\$ 350	John Chisholm Vessels Co. (Mass.)	Gloucester, Mass.	35 Wharf Street.
20	Frt.	42	2,500	U. S. Shipping Board	Tacoma, Wash.	
21	Frt.	28	\$ 1,500	Charles Nelson Co. (Calif.)	San Francisco, Calif.	230 California Street.
22	Frt.	37	\$ 1,500	Gulf Pacific Line (Calif.)	do.	240 Front Street.
23	Frt.	37	\$ 1,500	do.	do.	
24	Frt.	41	1,500	U. S. Shipping Board	Norfolk, Va.	Army Base.
25	Frt.	29	1,100	Southern S. S. Co. (Del.)	Philadelphia, Pa.	Commercial Trust Building.
26	Tow.	8	450	James McWilliams Blue Line (N. J.)	New York, N. Y.	1 Broadway.
27	Tow.	13	750	Meseck Towing & Transportation Co. (N. J.)	do.	Pier 59, North River.
28	Frt.	40	2,300	Pacific Coast S. S. Co. (Calif.)	San Francisco, Calif.	Crocker Building.
29	Tnk.	44	1,300	Pure Oil S. S. Co. (Del.)	Philadelphia, Pa.	Lafayette Building.
30	Frt.	26	1,425	Newtex S. S. Corporation (Del.)	New York, N. Y.	40 Rector Street.
31	Frt.	17	-----	Pacific Freighters Co., Calif.	San Francisco, Calif.	310 California Street.
32	Frt.	42	\$ 3,000	U. S. Shipping Board	Pensacola, Fla.	
33	Frt.	21	\$ 700	John Craig 2d (trustee)	Los Angeles, Calif.	Long Beach, Calif.
34	Frt.	40	\$ 2,500	U. S. Shipping Board	Philadelphia, Pa.	Bourse Building.
35	Frt.	33	\$ 2,500	South Atlantic S. S. Co. (Del.)	Wilmington, Del.	7 West Tenth Street.
36	Frt.	27	1,300	Columbian S. S. Co. (Del.)	New York, N. Y.	17 Battery Place.
37	Cod.	21	550	Portland Trawling Co. (Me.)	Rockland, Me.	431 Main Street.
38	Tnk.	38	2,700	Standard Transportation Co. (Del.)	New York, N. Y.	26 Broadway.
39	Fsh.	21	500	Portland Trawling Co. (Me.)	do.	1 Fulton Fish Market.
40	Frt.	34	2,500	Pacific Atlantic S. S. Co. (Del.)	Portland, Oreg.	Porter Building.
41	Frt.	33	2,800	States S. S. Co. (Nev.)	do.	Do.
42	Frt.	40	3,000	Williams S. S. Corporation (Del.)	New York, N. Y.	8 Bridge Street.
43	Frt.	33	\$ 2,500	Export Steamship Corporation (N. Y.)	do.	25 Broadway.
44	Frt.	33	\$ 2,500	Export S. S. Corporation (N. Y.)	do.	Do.
45	Tow.	11	450	Lamberts Point Tow Boat Co. (Va.)	Norfolk, Va.	N. & W. Piers.
46	Tnk.	39	2,600	Petroleum Navigation Co. (Tex.)	Houston, Tex.	800 Main Street.
47	Tnk.	36	\$ 2,750	Associated Oil Co. (Calif.)	San Francisco, Calif.	79 New Montgomery Street.
48	Frt.	40	3,500	Tacoma Oriental S. S. Co. (Nev.)	Tacoma, Wash.	915 Washington Building.
49	Frt.	41	\$ 3,000	U. S. Shipping Board	Philadelphia, Pa.	Bourse Building.
50	Frt.	24	1,500	Commercial Mariner S. S. Co. (Del.)	New York, N. Y.	5 Broadway.
51	Frt.	28	1,000	J. R. Hanify Co. (Calif.)	San Francisco, Calif.	24 Market Street.
52	Frt.	48	3,000	U. S. Shipping Board	Seattle, Wash.	841 Railroad Avenue South.
53	Fsh.	30	2,800	Booth Fisheries Co. (Del.)	Wilmington, Del.	101 Pont Building.
54	Frt.	33	3,200	Pacific Atlantic S. S. Co. (Del.)	Portland, Oreg.	Porter Building.
55	Tow.	7	900	Delaware & Western R. R. Co. (Pa.)	New York, N. Y.	90 West Street.
56	Tow.	7	900	do.	do.	Do.
57	Frt.	33	1,300	Eastern Steamship Lines (Me.)	Portsmouth, N. H.	India Wharf, Boston, Mass.
58	Frt.	33	1,500	Lykes Bros. S. S. Co. (La.)	Houston, Tex.	Colton Exchange Building.
59	Frt.	33	1,500	U. S. Shipping Board	New Orleans, La.	Carondelet Building.
60	Frt.	28	1,500	Lykes Bros. S. S. Co. (La.)	Houston, Tex.	Colton Exchange Building.
61	Frt.	34	2,800	Pacific Argentine Brazil Line (Del.)	San Francisco, Calif.	215 Market Street.
62	Frt.	31	1,500	Ocean Dominion S. S. Corporation (N. Y.)	New York, N. Y.	80 Broad Street.
63	Frt.	26	1,400	Walter Cummings	do.	406 Eighth Avenue.
64	Frt.	47	\$ 2,800	U. S. Steel Products Co. (N. J.)	do.	30 Church Street.
65	Cod.	20	500	Portland Trawling Co. (Me.)	Rockland, Me.	431 Main Street.
66	Cod.	20	500	do.	do.	Do.
67	Cod.	20	500	do.	do.	Do.
68	Frt.	45	2,800	American-West African Line (N. Y.)	New York, N. Y.	17 Battery Place.
69	Frt.	32	2,500	Export S. S. Corporation (N. Y.)	do.	25 Broadway.
70	Frt.	48	3,200	Williams S. S. Corporation (Del.)	do.	8 Bridge Street.
71	Frt.	24	\$ 1,000	Pacific Motorship Co. (Me.)	Seattle, Wash.	1519 Railroad Avenue South.
72	Frt.	41	\$ 2,500	U. S. Shipping Board	Philadelphia, Pa.	Bourse Building.
73	Frt.	35	2,700	do.	Mobile, Ala.	Customhouse.
74	Frt.	44	4,400	do.	Tampa, Fla.	
75	Cod.	21	550	Portland Trawling Co. (Me.)	Rockland, Me.	431 Main Street.
76	Tow.	10	450	U. S. Shipping Board	Philadelphia, Pa.	Bourse Building.
77	Frt.	41	1,500	Mallory S. S. Co. (Me.)	New York, N. Y.	Do.

* Operated by Seas Shipping Co., 39 Cortlandt Street, New York, N. Y.

Merchant Vessels

Line No.	Official No.	Signal letters	Rtg	Name of vessel	Tonnage		Dimensions			When built	Where built		
					Gross	Net	Length	Breadth	Depth				
					<i>Feet</i>			<i>Feet</i>			<i>Feet</i>		
1	219702	LVTM	St. s.	COMMERCIAL QUAKER.....	2,689	1,667	253.4	43.8	26.2	1920	Manitowoc, Wis.....		
2	219703	LVTN	St. s.	OSCEOLA.....	2,689	1,667	253.4	43.8	26.2	1920	do.....		
3	219711	LVTQ	St. s.	SUMMERLEAF.....	6,141	3,796	400.7	54.2	30.1	1920	Chester, Pa.....		
4	219712	LVTQ	St. s.	EXMOUTH.....	5,120	3,107	390.0	54.2	27.8	1920	Hog Island, Pa.....		
5	219713	LVTQ	St. s.	JOMAR.....	5,104	3,107	390.0	54.2	27.8	1920	do.....		
6	219714	LVTQ	St. s.	ARIZONAN.....	5,816	3,667	434.3	57.7	27.2	1920	Chester, Pa.....		
7	219715	LVTW	St. s.	ELLENOR.....	3,482	2,112	328.0	46.2	22.9	1920	Wilmington, Del.....		
8	219716	LVTW	St. s.	LILLIAN.....	3,482	2,112	328.0	46.2	22.9	1920	do.....		
9	219717	LWVG	St. s.	WASHINGTON.....	326	185	147.2	20.1	12.0	1920	New Bern, N. C.....		
10	219718	LWVD	St. s.	THE ANGELES.....	5,481	3,420	410.0	54.4	27.2	1920	Los Angeles, Calif.....		
11	219722	LWVF	St. s.	BAYPORT.....	426	200	142.0	27.7	14.8	1920	New York, N. Y.....		
12	219724	LWVH	St. s.	KERHONKSON.....	4,768	2,920	377.0	52.0	26.8	1920	Shooters Island, N. Y.....		
13	219741	LWVK	St. s.	PETER HELMS.....	3,326	2,025	322.0	45.2	25.0	1920	Mobile, Ala.....		
14	219742	LWVM	St. s.	ETHAN ALLEN.....	7,621	4,832	439.6	60.2	33.7	1920	Gloucester City, N. J.....		
15	219743	LWVN	St. s.	COOT.....	409	169	139.4	25.2	14.3	1919	Savannah, Ga.....		
16	219744	LWVP	St. s.	OSPREY.....	409	169	139.4	25.2	14.3	1919	do.....		
17	219745	LWVQ	St. s.	CITY OF JOLIET.....	6,167	3,804	395.3	55.1	31.4	1920	Wilmington, N. C.....		
18	219746	LWVR	St. s.	WINSTON-SALEM.....	6,223	3,842	395.3	55.1	31.4	1920	do.....		
19	219749	LWVG	St. b.	Ruxton.....	1,281	1,210	228.0	38.0	19.1	1920	Baltimore, Md.....		
20	219750	LWBD	St. s.	EASTERN CRAG.....	3,826	2,346	345.3	50.2	26.6	1919	Yokohama, Japan.....		
21	219878	LWBF	St. s.	TEXAS.....	301	130	123.1	23.4	13.7	1919	Kingston, Ontario.....		
22	219752	LWBG	St. s.	LIBERTY BELL.....	5,107	3,129	390.0	54.2	27.8	1920	Hog Island, Pa.....		
23	219755	LWBM	St. s.	EMMA H. COPPAGE.....	7,017	4,357	425.8	57.0	31.2	1920	Oakland, Calif.....		
24	219756	LWBJ	St. b.	Northern No. 32.....	1,476	1,405	241.3	40.3	16.8	1920	Havre de Grace, Md.....		
25	219757	LWBJ	St. s.	SCHUYKILL BRIDGE.....	3,283	2,000	324.0	46.2	25.0	1920	Newark, N. J.....		
26	219758	LWBM	St. s.	POINT SUR.....	3,286	2,030	324.0	46.2	25.0	1920	do.....		
27	219759	LWBN	St. s.	FORT ARMSTRONG.....	3,249	1,988	324.0	46.2	25.0	1920	do.....		
28	219760	LWBP	St. s.	ANTHRACITE BRIDGE.....	3,283	2,000	324.0	46.2	25.0	1920	do.....		
29	219765	LWBG	St. s.	NODDLE ISLAND.....	3,257	1,978	324.0	46.2	25.0	1920	do.....		
30	219766	LWBR	St. s.	MALA.....	3,545	2,174	324.0	46.2	25.0	1920	do.....		
31	219422	LWBS	St. s.	ORIOLE.....	5,751	3,555	410.5	54.2	29.2	1920	Seattle, Wash.....		
32	219770	LWBV	St. s.	MOHINKIS.....	6,049	3,768	402.5	53.0	32.0	1920	Bay Point, Calif.....		
33	219775	LWCF	St. s.	CALIFORNIA.....	5,376	3,343	410.0	54.4	27.2	1920	Los Angeles, Calif.....		
34	219776	LWCG	St. s.	ROBERT LUCKENBACH.....	6,461	3,998	445.0	58.0	29.4	1919	Machida Mura, Japan.....		
35	219778	LWCJ	St. s.	COLLINGSWORTH.....	5,101	3,125	390.0	54.2	27.8	1920	Hog Island, Pa.....		
36	219782	LWCK	St. s.	MALTRAN.....	3,513	2,144	333.8	48.0	24.9	1920	Jacksonville, Fla.....		
37	219783	LWCM	St. s.	MALCHACE.....	3,853	2,376	333.8	48.0	24.9	1920	do.....		
38	219894	LWCN	St. s.	LAKE GEYSER.....	2,592	1,613	251.0	43.6	26.1	1920	Chicago, Ill.....		
39	219791	LWCP	Sch.	Mary G. Maynard.....	735	654	184.1	36.6	14.9	1920	Boothbay Harbor, Me.....		
40	219792	LWCP	St. s.	FISHKILL.....	5,628	3,477	400.5	54.2	30.4	1920	Newburgh, N. Y.....		
41	219795	LWCR	St. s.	EASTERN PILOT.....	3,162	1,924	305.2	43.9	25.0	1919	Kobe, Japan.....		
42	219796	LWCS	St. s.	HORACE LUCKENBACH.....	6,475	4,008	445.0	58.0	32.0	1919	Machida Tachibaum, Japan.....		
43	219798	LWCV	St. s.	ARIO.....	6,952	4,271	435.6	56.2	31.7	1920	Sparrows Point, Md.....		
44	219799	LWDB	St. s.	DONALD MCKAY.....	5,535	3,415	400.7	54.2	30.4	1920	Chester, Pa.....		
45	219800	LWDO	St. s.	ARIZPA.....	5,517	3,392	400.7	54.2	30.4	1920	Harriman, Pa.....		
46	219801	LWDF	St. s.	NASSAU.....	429	91	141.5	27.7	14.8	1920	Green Bay, Wis.....		
47	219804	LWDJ	St. s.	OUTAGAMIE.....	429	91	141.5	27.7	14.8	1920	do.....		
48	219805	LWDK	St. s.	COMMACK.....	5,111	3,115	390.0	54.2	27.8	1920	Hog Island, Pa.....		
49	219809	LWDM	Sch.	Ella A.....	1,565	1,413	233.4	45.7	18.5	1920	Dockton, Wash.....		
50	219811	LWDN	St. s.	David C. Meyer.....	2,510	1,519	272.8	46.1	24.1	1920	Astoria, Oreg.....		
51	219814	LWDP	St. s.	OTHO.....	4,839	2,976	380.5	53.1	27.0	1920	Tacoma, Wash.....		
52	219816	LWDR	St. s.	LAKE GANADO.....	2,677	1,660	253.4	43.8	26.2	1920	Saginaw, Mich.....		
53	219817	LWDS	St. s.	UTACARBON.....	7,076	4,359	435.0	56.0	32.0	1920	Alameda, Calif.....		
54	219822	LWDV	St. s.	Lightning.....	183	92	94.2	24.6	13.2	1920	Milford, Del.....		
55	219830	LWFG	St. s.	FREEPORT SULPHUR No. 5.....	4,127	2,440	355.5	52.5	24.8	1920	Kearny, N. J.....		
56	219832	LWFH	St. s.	GOLDEN HARVEST.....	5,644	3,524	410.5	54.0	27.1	1920	San Francisco, Calif.....		
57	219833	LWFJ	St. s.	NOSA PRINCE.....	3,545	2,179	324.0	46.2	25.0	1920	Mobile, Ala.....		
58	219834	LWFK	St. s.	W. E. HUTTON.....	7,076	4,359	435.0	56.0	32.0	1920	Alameda, Calif.....		
59	219840	LWFP	St. s.	ATLANTIC SUN.....	6,666	4,044	429.3	59.2	31.4	1920	Chester, Pa.....		
60	219842	LWFQ	St. s.	OAKPARK.....	6,000	3,758	402.6	53.2	32.0	1920	Alexandria, Va.....		
61	219845	LWFR	Ol. s.	SOLITAIRE.....	3,350	2,627	315.0	43.7	27.6	1920	Bath, Me.....		
62	219846	LWFS	St. s.	VOLUSIA.....	2,686	1,665	253.4	43.8	26.3	1920	Superior, Wis.....		
63	219847	LWFT	St. s.	WEST TEXAS.....	2,686	1,665	253.4	43.8	26.3	1920	do.....		
64	219849	LWGB	St. s.	ETHYL.....	2,686	1,665	253.4	43.8	26.3	1920	do.....		
65	219850	LWGC	St. s.	COMMERCIAL PIONEER.....	2,686	1,665	253.4	43.8	26.3	1920	do.....		
66	219851	LWGD	St. s.	EASTERN GLADE.....	5,653	3,521	399.9	54.7	27.6	1920	Yokohama, Japan.....		
67	219855	LWGF	St. s.	PENNMAR.....	5,898	3,636	385.3	51.2	25.6	1920	Kobe, Japan.....		
68	219857	LWGH	St. s.	WICHITA FALLS.....	2,559	1,586	251.0	43.6	25.8	1920	Toledo, Ohio.....		

Merchant Vessels

Line No.	Service	Crew	Horse-power	Name of owner	Home port	Address of owner
1	Frt.	27	1,200	Commercial Pioneer S. S. Co. (Del.)	New York, N. Y.	5 Broadway.
2	Frt.	25	1,500	Osceola Steamship Co. (Del.)	do	17 Battery Place.
3	Frt.	32	2,500	Export Steamship Corporation (N. Y.)	do	25 Broadway.
4	Frt.	32	2,500	do	do	Do.
5	Frt.	43	2,500	U. S. Shipping Board	Philadelphia, Pa.	Bourse Building.
6	Frt.	48	3,000	Williams S. S. Corporation (Del.)	New York, N. Y.	8 Bridge Street.
7	Frt.	33	1,550	A. H. Bull S. S. Co. (N. J.)	do	40 West Street.
8	Frt.	31	1,650	do	do	Do.
9	Frt.	12	400	New York Canal & Great Lakes Corporation (Del.)	do	67 Wall Street.
10	Frt.	38	3,500	U. S. Shipping Board	Los Angeles, Calif.	
11	Tow.	21	850	do	New Orleans, La.	Carondelet Building.
12	Frt.	51	2,500	do	New York, N. Y.	45 Broadway.
13	Frt.	32	1,600	Chas. R. McCormick Lumber Co. (Del.)	San Francisco, Calif.	215 Market Street.
14	Frt.	36	3,000	do	Philadelphia, Pa.	Bourse Building.
15	Cod.	20	550	Portland Trawling Co. (Me.)	Rockland, Me.	431 Main Street.
16	Fsh.	22	550	do	New York, N. Y.	1 Fulton Fish Market.
17	Frt.	38	2,800	U. S. Shipping Board	Wilmington, N. C.	
18	Frt.	43	2,800	do	do	
19	Frt.	5		T. J. Hooper	Baltimore, Md.	Catonsville, Md.
20	Frt.	48	2,300	U. S. Shipping Board	Seattle, Wash.	841 Railroad Avenue South.
21	Pit.	17	500	Galveston Pilots Association	Galveston, Tex.	918 American National Insurance Building.
22	Frt.	34	2,500	U. S. Shipping Board	Philadelphia, Pa.	Bourse Building.
23	Tnk.	34	2,800	California Petroleum S. S. Corporation (Calif.)	Los Angeles, Calif.	Security Building.
24	Frt.	4		Joseph F. O'Boyle	New York, N. Y.	11 Moore Street.
25	Frt.	37	1,500	U. S. Shipping Board	Newark, N. J.	
26	Frt.	32	1,500	Gulf Pacific Line (Calif.)	San Francisco, Calif.	240 Front Street.
27	Frt.	29	1,500	Charles Nelson Co. (Calif.)	do	230 California Street.
28	Frt.	29	1,500	U. S. Shipping Board	Newark, N. J.	
29	Frt.	37	1,500	do	do	
30	Frt.	35	1,500	Matson Navigation Co. (Calif.)	San Francisco, Calif.	215 Market Street.
31	Frt.	36	3,000	Oriental Navigation Co. (Del.)	New York, N. Y.	17 Battery Place.
32	Frt.	35	2,800	General Engineering and Dry Dock Co. (Calif.)	San Francisco, Calif.	1100 Sansome Street.
33	Frt.	34	3,500	States S. S. Co. (Nev.)	Portland, Oreg.	Porter Building.
34	Frt.	46	3,500	Luckenbach S. S. Co. (Del.)	New York, N. Y.	44 Whitehall Street.
35	Frt.	42	2,500	U. S. Shipping Board	Philadelphia, Pa.	Bourse Building.
36	Frt.	27	2,000	Maltran S. S. Co. (Del.)	New York, N. Y.	11 Broadway.
37	Frt.	34	2,000	Malsah S. S. Co. (Del.)	do	Do.
38	Frt.	32	1,500	U. S. Shipping Board	do	45 Broadway.
39	Frt.	7		Boston Maritime Corporation (Me.)	Boston, Mass.	131 State Street.
40	Frt.	53	3,000	U. S. Shipping Board	New York, N. Y.	45 Broadway.
41	Frt.	33	2,400	do	Seattle, Wash.	841 Railroad Avenue South.
42	Frt.	43	3,600	Luckenbach S. S. Co. (Del.)	New York, N. Y.	44 Whitehall Street.
43	Tnk.	39	2,600	Standard Transportation Co. (Del.)	do	26 Broadway.
44	Frt.	42	3,000	U. S. Shipping Board	Philadelphia, Pa.	Bourse Building.
45	Frt.	49	3,000	do	do	Do.
46	Tow.	21	800	Southern Transportation Co. (N. J.)	do	Commercial Trust Building.
47	Tow.	19	850	Standard Oil Co. (Ind.)	Chicago, Ill.	910 South Michigan Avenue.
48	Frt.	40	2,500	U. S. Shipping Board	Philadelphia, Pa.	Bourse Building.
49	Frt.	13		J. C. Shaw	Seattle, Wash.	Hoquiam, Wash.
50	Frt.	26	1,400	Wiggins Meyer S. S. Co. (Oreg.)	Portland, Oreg.	901 Yeon Building.
51	Frt.	45	2,588	American-West African Line (N. Y.)	New York, N. Y.	17 Battery Place.
52	Frt.	40	1,500	U. S. Shipping Board	do	45 Broadway.
53	Tnk.	36	3,300	Union Oil Co. (Calif.)	Los Angeles, Calif.	Union Oil Building.
54	Tow.	8	750	U. S. Shipping Board	Wilmington, Del.	
55	Frt.	33	1,700	Freeport Sulphur Transportation Co. (Del.)	New York, N. Y.	61 Broadway.
56	Frt.	33	2,800	Oceanic and Oriental Navigation Co. (Del.)	San Francisco, Calif.	215 Market Street.
57	Frt.	40	1,600	New Orleans & South American S. S. Co. (La.)	New Orleans, La.	1111 Q. & C. Building.
58	Tnk.	33	2,600	Pure Oil S. S. Co. (Del.)	Baltimore, Md.	Care F. H. Shallus Co., Chamber of Commerce Building.
59	Tnk.	37	2,700	Sun Oil Co. (N. J.)	Philadelphia, Pa.	Finance Building.
60	Frt.	50	2,800	U. S. Shipping Board	New York, N. Y.	45 Broadway.
61	Tnk.	32	1,000	Texas Co. (Del.)	Wilmington, Del.	7 West Tenth Street.
62	Frt.	33	1,400	Merchants & Miners Transportation Co. (Md.)	Baltimore, Md.	Pier 3, Pratt Street.
63	Frt.	29	1,500	Southern S. S. Co. (Del.)	Philadelphia, Pa.	321 Commercial Trust Building.
64	Frt.	36	1,400	Ethyl Gasoline Corporation (Del.)	Wilmington, Del.	Du Pont Building.
65	Frt.	27	1,400	Commercial Pioneer Steamship Co. (Del.)	do	7 West Tenth Street.
66	Frt.	51	3,000	American South African Line (N. Y.)	New York, N. Y.	25 Broadway.
67	Frt.	40	2,300	Calmar S. S. Corporation (Del.)	do	Do.
68	Frt.	24	1,500	Southern S. S. Co. (Del.)	Philadelphia, Pa.	321 Commercial Trust Building.

Merchant Vessels

Line No.	Official No.	Signal letters	Rlg	Name of vessel	Tonnage		Dimensions			When built	Where built
					Gross	Net	Length	Breadth	Depth		
1	219858	LWQJ	St. s.	EVERGREEN CITY.....	5,990	3,709	400.7	54.2	30.4	1920	Harriman, Pa.....
2	219859	LWQK	St. s.	POINT GORDA.....	3,283	1,996	324.0	46.2	25.0	1920	Newark, N. J.....
3	219866	LWQQ	St. s.	Reindeer.....	164	101	94.5	24.8	12.0	1920	Eastport, Md.....
4	219870	LWGR	St. s.	EASTERN CROWN.....	5,241	3,266	399.7	54.7	27.6	1920	Nagasaki, Japan.....
5	219871	LWGS	St. s.	PACIFIC CEDAR.....	5,726	3,523	399.4	54.7	27.4	1920	do.....
6	219872	LWGT	St. s.	CITY OF VERNON.....	5,401	3,364	400.7	54.2	30.2	1920	Pensacola, Fla.....
7	219873	LWGV	St. s.	EXCHESTER.....	4,964	3,034	390.0	54.2	27.8	1920	Hog Island, Pa.....
8	219875	LWHC	St. s.	CHICKASAW CITY.....	6,196	3,849	395.5	55.0	31.4	1920	Chickasaw, Ala.....
9	219876	LWHD	St. s.	BUCARSECO.....	3,253	1,977	324.0	46.2	25.0	1920	Newark, N. J.....
10	219880	LWHF	St. s.	EASTERN PLANET.....	5,815	3,604	384.8	51.2	25.5	1920	Kobe, Japan.....
11	219890	LWHG	St. s.	GULFPOINT.....	6,972	4,293	435.6	56.2	31.7	1920	Sparrows Point, Md.....
12	219892	LWHJ	St. s.	GREENLAND.....	5,502	3,388	400.7	54.2	30.4	1920	Chester, Pa.....
13	219898	LWHK	St. s.	PACIFIC FIR.....	5,645	3,500	410.5	54.0	27.1	1920	South San Francisco, Calif.....
14	219899	LWHM	St. s.	DARDEN.....	5,189	3,155	391.9	51.2	28.5	1920	Savannah, Ga.....
15	219900	LWHN	Bkn.	Phyllis Comyn.....	2,266	2,129	266.5	46.0	24.1	1920	Rolph, Calif.....
16	219901	LWHP	Bkn.	Anne Comyn.....	2,265	2,137	266.5	46.0	24.1	1919	do.....
17	219902	LWHQ	St. s.	CONNESSE PEAK.....	5,620	3,452	390.0	54.2	27.8	1920	Hog Island, Pa.....
18	219903	LWHR	St. s.	PATRICK HENRY.....	7,586	4,808	439.6	60.2	33.7	1920	Gloucester City, N. J.....
19	219904	LWHS	St. s.	CAPILLO.....	5,135	3,127	390.0	54.2	27.8	1920	Hog Island, Pa.....
20	219905	LWHT	Ol. s.	CUBORE.....	6,891	4,222	450.6	57.2	34.0	1920	Quincy, Mass.....
21	219909	LWHV	Bkn.	Russell Havslide.....	2,263	2,132	266.5	46.0	24.1	1920	Rolph, Calif.....
22	219916	LWJB	Sch.	Albert D. Cummins.....	1,163	1,081	189.5	41.1	19.7	1920	Beaumont, Tex.....
23	219917	LWJC	St. s.	NAUGUS.....	6,037	4,446	402.6	53.0	32.2	1920	Oakland, Calif.....
24	219918	LWJD	St. s.	EXCELSIOR.....	5,510	3,387	400.7	54.2	30.4	1920	Harriman, Pa.....
25	219919	LWJF	St. s.	CHILOIL.....	5,107	3,541	391.8	51.3	28.8	1920	Wilmington, Del.....
26	219924	LWJG	St. s.	HAWARDEN.....	6,042	3,745	402.5	53.0	32.0	1920	Oakland, Calif.....
27	219931	LWJM	St. s.	ILLINOIS.....	5,403	3,362	410.0	54.4	27.2	1920	Los Angeles, Calif.....
28	219936	LWJP	St. s.	PADNSAY.....	4,838	2,977	380.4	53.1	27.0	1920	Tacoma, Wash.....
29	219937	LWJQ	St. s.	GOLDEN COAST.....	5,652	3,522	410.5	54.3	27.2	1920	Los Angeles, Calif.....
30	219938	LWJR	St. s.	WEST KEATS.....	5,597	3,496	410.5	54.3	27.2	1920	Long Beach, Calif.....
31	219939	LWJS	St. s.	MARTINIQUE.....	2,559	1,586	251.0	43.6	25.8	1920	Toledo, Ohio.....
32	219940	LWJT	Ol. s.	UNCOI.....	5,959	3,703	401.9	54.2	31.3	1920	Tampa, Fla.....
33	219942	LWJV	St. s.	CONHATTA.....	4,974	3,023	390.0	54.2	27.8	1920	Hog Island, Pa.....
34	219944	LWKC	Ol. s.	Margaret (composite).....	432	240	114.0	20.9	19.3	1892	San Francisco, Calif.....
35	219948	LWKD	Sch.	Calbarien.....	288	274	120.2	31.0	8.8	1920	Tampa, Fla.....
36	219949	LWKF	St. s.	EASTERN DAWN.....	5,842	3,627	385.0	51.2	25.5	1920	Kobe, Japan.....
37	219952	LWKJ	St. s.	E. M. BUNCE.....	2,309	1,440	251.0	43.6	22.2	1920	Wyandotte, Mich.....
38	219953	LWKM	St. s.	HINCLEY.....	4,756	2,912	377.0	52.0	26.8	1920	Shooters Island, N. Y.....
39	219954	LWKN	Ol. s.	AURORA.....	7,050	4,339	431.0	59.2	33.3	1920	Baltimore, Md.....
40	219956	LWKQ	St. s.	CATHWOOD.....	7,072	4,360	435.0	56.0	32.0	1920	Alameda, Calif.....
41	219957	LWKR	St. s.	ACTURUS.....	6,094	3,816	401.4	53.2	31.9	1920	Vancouver, Wash.....
42	219958	LWKS	St. s.	CHAPPAQUA.....	4,755	2,912	377.0	52.0	26.8	1920	Shooters Island, N. Y.....
43	219959	LWKT	St. s.	ARTIGAS.....	5,161	3,144	390.0	54.2	27.8	1920	Hog Island, Pa.....
44	219989	LWMO	St. s.	WILLBORO.....	6,668	4,210	414.7	55.7	31.9	1920	Osaka, Japan.....
45	219990	LWMD	St. s.	MANATEE.....	5,948	3,823	401.9	54.2	31.3	1920	Tampa, Fla.....
46	219991	LWME	St. s.	SALAAM.....	5,990	3,709	400.7	54.2	30.4	1920	Harriman, Pa.....
47	219992	LWMG	St. s.	Medric.....	380	189	150.4	25.0	13.3	1920	South Portland, Me.....
48	219993	LWMH	St. s.	HENRY STEERS.....	5,980	3,713	400.7	54.2	30.4	1920	Chester, Pa.....
49	219998	LWMJ	St. s.	BROOKLINE.....	5,527	3,965	410.5	54.2	27.0	1920	Portsmouth, N. H.....
50	219999	LWMK	St. s.	Wizard.....	188	127	94.2	24.6	13.0	1920	Camden, N. J.....
51	220000	LWMN	St. s.	Talisman.....	188	127	94.2	24.6	13.0	1920	do.....
52	220005	LWMR	Sch.	Dorothy H. Sterling.....	2,526	2,350	267.0	49.6	25.2	1920	Portland, Oreg.....
53	220007	LWMS	St. s.	DIAMOND CEMENT.....	3,993	2,488	345.0	50.2	26.5	1920	Yokohama, Japan.....
54	220010	LWMT	St. s.	SUBOATCO.....	3,285	1,997	324.0	46.2	25.0	1920	Newark, N. J.....
55	220011	LWNV	St. s.	SUEDCO.....	3,545	2,174	324.0	46.2	25.0	1920	do.....
56	220012	LWNB	St. s.	SUNELSECO.....	3,545	2,174	324.0	46.2	25.0	1920	do.....
57	220013	LWNC	St. s.	AQUARIUS.....	6,094	3,816	401.4	53.2	31.9	1920	Vancouver, Wash.....
58	220019	LWND	St. s.	NOSA KING.....	3,545	2,179	324.0	46.2	25.0	1920	Mobile, Ala.....
59	220024	LWNE	St. s.	PENNSYLVANIA.....	5,652	3,522	410.5	54.3	27.2	1920	Los Angeles, Calif.....
60	220025	LWNG	St. s.	OCCIDENTAL.....	6,533	4,053	418.8	56.1	31.1	1920	Bath, Me.....
61	220027	LWNJ	St. s.	TEJON.....	7,004	4,349	425.8	57.0	31.2	1920	Oakland, Calif.....
62	220032	LWNK	Sch.	Helen B. Sterling.....	2,526	2,350	267.0	49.6	25.2	1920	Portland, Oreg.....
63	220038	LWNP	Sch.	Pollma.....	913	840	185.4	37.6	18.6	1920	Linoleumville, N. Y.....
64	220039	LWNQ	Ol. s.	CROWN CITY.....	5,428	3,374	410.0	54.4	27.2	1920	Los Angeles, Calif.....
65	220047	LWNR	St. s.	MASBAR.....	5,828	3,600	385.0	51.2	25.6	1920	Kobe, Japan.....
66	220052	LWNS	St. s.	Ryder Hanify.....	1,343	766	235.0	43.0	17.0	1920	North Bend, Oreg.....
67	220053	LWNT	St. s.	Nemaha.....	6,051	4,016	395.3	55.1	31.4	1920	Wilmington, N. C.....
68	220054	LWNV	St. s.	WILLIAM A. WHITNEY.....	158	64	100.0	24.1	11.2	1920	Superior, Wis.....
69	220061	LWPB	St. s.	WEST CAMAK.....	5,647	3,513	410.5	54.0	27.1	1920	South San Francisco, Calif.....
70	220088	LWPM	St. s.	HAXTUM.....	6,041	3,746	402.5	53.0	32.0	1920	Oakland, Calif.....
71	220091	LWPN	St. s.	WEST MAHWAH.....	5,603	3,547	410.3	54.2	27.7	1920	Seattle, Wash.....
72	220101	LWPQ	St. s.	Hawk.....	187	101	88.0	25.5	13.0	1920	Jacksonville, Fla.....
73	220102	LWPR	St. s.	Buzzard.....	187	101	88.0	25.5	13.0	1920	do.....

Line No.	Service	Crew	Horse-power	Name of owner	Home port	Address of owner
1	Frt.	45	\$3,000	U. S. Shipping Board.....	Philadelphia, Pa.....	Bourse Building.
2	Frt.	37	\$1,500	Gulf Pacific Line (Calif.).....	San Francisco, Calif.....	240 Front Street.
3	Tow.	9	450	U. S. Shipping Board.....	Annapolis, Md.....	
4	Frt.	34	3,200	Meteor Steamship Co. (Mass.).....	Boston, Mass.....	141 Milk Street.
5	Frt.	32	3,200	Dimon S. S. Corporation (Del.).....	New York, N. Y.....	24 State Street.
6	Frt.	42	\$3,000	U. S. Shipping Board.....	Pensacola, Fla.....	
7	Frt.	36	\$2,500	Export Steamship Corporation (N. Y.).....	New York, N. Y.....	25 Broadway.
8	Frt.	33	\$2,800	United States Steel Products Co. (N. J.).....	do.....	30 Church Street.
9	Frt.	29	\$1,500	Submarine Boat Corporation (N. Y.).....	do.....	5 Nassau Street.
10	Frt.	56	3,000	U. S. Shipping Board.....	Seattle, Wash.....	841 Railroad Avenue South.
11	Tnk.	42	2,600	Gulf Refining Co. (Tex.).....	Port Arthur, Tex.....	Dock 29.
12	Frt.	44	\$3,000	U. S. Shipping Board.....	Philadelphia, Pa.....	Bourse Building.
13	Frt.	34	2,800	Dimon S. S. Corporation (Del.).....	New York, N. Y.....	24 State Street.
14	Tnk.	35	2,500	T. P. Gallagher & Co. (N. Y.).....	do.....	271 Madison Avenue.
15	Frt.	4		Pacific Freighters Co. (Calif.).....	San Francisco, Calif.....	310 California Street.
16	Frt.	15		George E. Thuesen.....	Port Townsend, Wash.....	
17	Frt.	42	\$2,500	U. S. Shipping Board.....	Philadelphia, Pa.....	Bourse Building.
18	Frt.	40	2,500	do.....	do.....	Do.
19	Frt.	36	\$2,500	do.....	do.....	Do.
20	Frt.	38	\$3,500	Guaranty Trust Co. (N. Y.).....	New York, N. Y.....	140 Broadway.
21	Frt.	15		Pacific Freighters Co. (Calif.).....	San Francisco, Calif.....	310 California Street.
22	Frt.	8		Haldt Transportation Co. (Del.).....	Wilmington, Del.....	7 West Tenth Street.
23	Frt.	43	\$2,800	U. S. Shipping Board.....	San Francisco, Calif.....	369 Pine Street.
24	Frt.	37	\$3,000	Export S. S. Corporation (N. Y.).....	New York, N. Y.....	25 Broadway.
25	Tnk.	38	2,600	Chile Steamship Co. (N. Y.).....	do.....	26 Broadway.
26	Frt.	44	\$2,800	U. S. Shipping Board.....	San Francisco, Calif.....	369 Pine Street.
27	Frt.	38	2,500	States S. S. Co. (Nev.).....	Portland, Ore.....	Porter Building.
28	Frt.	44	2,500	American-West African Line (N. Y.).....	New York, N. Y.....	17 Battery Place.
29	Frt.	35	2,800	Oceanic & Oriental Navigation Co. (Del.).....	San Francisco, Calif.....	215 Market Street.
30	Frt.	34	2,800	Pacific Atlantic S. S. Co. (Del.).....	Portland, Ore.....	Porter Building.
31	Frt.	27	1,400	Columbia S. S. Co. (Del.).....	New York, N. Y.....	17 Battery Place.
32	Frt.	37	2,900	U. S. Shipping Board.....	Tampa, Fla.....	
33	Frt.	35	\$2,500	do.....	Philadelphia, Pa.....	Bourse Building.
34	Fsh.	4	\$220	Red Salmon Canning Co. (Calif.).....	San Francisco, Calif.....	2 Pino Street.
35	Frt.	4		P. P. Culbreath.....	Tampa, Fla.....	Care Philip Shore, Stovall Building.
36	Frt.	42	3,000	U. S. Shipping Board.....	Seattle, Wash.....	841 Railroad Avenue South.
37	Frt.	42	1,300	Mid-West Transportation Co. (Mich.).....	Detroit, Mich.....	Union Trust Co. Building.
38	Frt.	36	2,600	U. S. Shipping Board.....	New York, N. Y.....	45 Broadway.
39	Tnk.	28	3,000	Standard Transportation Co. (Del.).....	do.....	26 Broadway.
40	Tnk.	37	3,100	Union Oil Co. (Calif.).....	Los Angeles, Calif.....	Union Oil Building.
41	Frt.	37	2,600	U. S. Shipping Board.....	New York, N. Y.....	45 Broadway.
42	Frt.	51	2,500	do.....	do.....	Do.
43	Frt.	37	\$3,500	do.....	Philadelphia, Pa.....	Bourse Building.
44	Frt.	58	3,200	American Merchants Marine S. S. Corporation (Del.).....	Wilmington, Del.....	19-21 Dover Green, Dover, Del.
45	Frt.	45	2,800	U. S. Shipping Board.....	Tampa, Fla.....	
46	Frt.	44	\$3,000	do.....	Philadelphia, Pa.....	Bourse Building.
47	Fsh.	28	700	Consolidated Fisheries Co. (Del.).....	Wilmington, Del.....	Lewes, Del.
48	Frt.	45	\$3,000	U. S. Shipping Board.....	Philadelphia, Pa.....	Bourse Building.
49	Frt.	43	2,800	do.....	Portsmouth, N. H.....	
50	Tow.	9	450	do.....	Philadelphia, Pa.....	Do.
51	Tow.	10	700	Long Island R. R. Co. (N. Y.).....	New York, N. Y.....	Long Island City, N. Y.
52	Frt.	14		Sterling S. S. Corporation (Wash.).....	Seattle, Wash.....	American Bank Building.
53	Frt.	53	1,500	Pacific Coast S. S. Co. (Calif.).....	San Francisco, Calif.....	Crocker Building.
54	Frt.	29	\$1,500	Submarine Boat Corporation (N. Y.).....	New York, N. Y.....	5 Nassau Street.
55	Frt.	37	\$1,500	do.....	do.....	Do.
56	Frt.	38	\$1,500	do.....	do.....	Do.
57	Frt.	43	2,500	U. S. Shipping Board.....	do.....	45 Broadway.
58	Frt.	40	1,600	New Orleans & South America S. S. Co. (La.).....	New Orleans, La.....	Queen and Crescent Building.
59	Frt.	40	2,800	States S. S. Co. (Nev.).....	Portland, Ore.....	Porter Building.
60	Tnk.	36	2,500	Texas Co. (Del.).....	Wilmington, Del.....	7 West Tenth Street.
61	Tnk.	35	2,800	Standard Transportation Co. (Del.).....	New York, N. Y.....	26 Broadway.
62	Frt.	11		Sterling S. S. Corporation (Wash.).....	Seattle, Wash.....	American Bank Building.
63	Frt.	8		Bartolome Cabanillas, jr.....	Jacksonville, Fla.....	Miyaguz, P. R.
64	Frt.	40	2,700	U. S. Shipping Board.....	Los Angeles, Calif.....	
65	Frt.	33	3,000	Calmar S. S. Corporation (Del.).....	New York, N. Y.....	25 Broadway.
66	Frt.	28	1,000	J. R. Hanify Co. (Calif.).....	San Francisco, Calif.....	24 Market Street.
67	Frt.	43	2,800	U. S. Shipping Board.....	Wilmington, N. C.....	
68	Tow.	9	450	Whitney Bros. Co. (Wis.).....	Milwaukee, Wis.....	Duluth, Minn.
69	Frt.	44	2,800	U. S. Shipping Board.....	San Francisco, Calif.....	369 Pine Street.
70	Frt.	45	\$2,800	do.....	do.....	Do.
71	Frt.	34	2,800	Pacific Argentine Brazil Line (Del.).....	do.....	215 Market Street.
72	Tow.	6	450	U. S. Shipping Board.....	Jacksonville, Fla.....	
73	Tow.	7	450	Mobile Towing & Wrecking Co. (Del.).....	Mobile, Ala.....	Foot Dauphin Street.

Merchant Vessels

Line No.	Official No.	Signal letters	Rig	Name of vessel	Tonnage		Dimensions			When built	Where built
					Gross	Net	Length	Breadth	Depth		
							Feet	Feet	Feet		
1	220103	LWPS	St. s.	Condor.....	187	101	88.0	25.5	13.0	1920	Jacksonville, Fla.....
2	220104	LWPT	St. s.	Cookatoo.....	187	101	88.0	25.5	13.0	1920	do.....
3	220105	LWPY	St. s.	OREGON.....	6,057	3,785	402.6	53.2	32.0	1920	Alexandria, Va.....
4	220107	LWQB	St. s.	Jupiter.....	539	366	154.7	30.6	16.7	1920	Brooklyn, N. Y.....
5	220113	LWQC	St. s.	EASTERN MAID.....	3,141	1,902	305.0	45.8	24.8	1920	Tokio, Japan.....
6	220114	LWQD	St. s.	TANANA.....	3,474	2,064	320.7	46.0	24.4	1920	Oakland, Calif.....
7	220115	LWQF	St. s.	S. A. PERKINS.....	4,839	2,978	380.5	53.1	27.0	1920	Tacoma, Wash.....
8	220116	LWQG	St. s.	JAMES GRIFFITHS.....	3,545	2,179	324.0	46.2	25.0	1920	Mobile, Ala.....
9	220127	LWQK	St. s.	SPRINGFIELD.....	5,641	3,504	410.5	54.2	27.0	1920	Portsmouth, N. H.....
10	220128	LWQN	Bkn.	Katherine MacKall.....	2,262	2,119	266.5	46.0	24.1	1919	Wilmington, Calif.....
11	220129	LWQP	St. s.	LAKE FURNAS.....	2,677	1,660	253.4	43.8	26.2	1920	Saginaw, Mich.....
12	220133	LWQR	St. s.	ROCHESTER.....	6,836	4,221	435.6	56.2	33.6	1920	Sparrows Point, Md.....
13	220143	LWQS	St. s.	BEACONLIGHT.....	6,954	4,280	435.0	56.0	32.0	1920	Alameda, Calif.....
14	220148	LWQT	St. s.	EASTERN GLEN.....	5,570	3,545	399.9	54.7	27.6	1920	Yokohama, Japan.....
15	220149	LMQV	St. s.	Hawk.....	111	29	93.2	17.6	10.5	1904	Christiana, Norway.....
16	220150	LWRB	St. s.	PORT SAUNDERS.....	112	12	92.7	17.5	11.6	1904	do.....
17	220160	LWRO	St. s.	BIRMINGHAM CITY.....	6,032	3,715	395.5	55.0	31.4	1920	Chickasaw City, Ala.....
18	220161	LWRD	St. s.	CITY OF WEATHERFORD.....	5,401	3,304	400.7	54.2	30.2	1920	Pensacola, Fla.....
19	220165	LWRF	St. s.	VACUUM.....	7,009	4,321	425.8	57.0	31.2	1920	Oakland, Calif.....
20	220166	LWRG	St. s.	Sidney M. Hauptman.....	6,094	3,816	401.4	53.2	31.9	1920	Vancouver, Wash.....
21	220173	LWRH	St. s.	BERKSHIRE.....	4,624	2,828	360.1	51.2	25.9	1920	Uraga, Japan.....
22	220179	LWRK	St. s.	STEEL MARINER.....	5,686	3,450	424.2	56.0	26.5	1920	Kearny, N. J.....
23	220180	LWRM	St. s.	STEEL TRADER.....	5,686	3,450	424.2	56.2	26.5	1920	do.....
24	220183	LWRN	St. s.	MAUNA LOA.....	1,050	577	180.5	34.2	17.8	1920	Long Beach, Calif.....
25	220185	LWRQ	St. s.	JOLEK.....	4,994	3,033	390.0	54.2	27.8	1920	Hog Island, Pa.....
26	220186	LWRS	St. s.	CARDONIA.....	5,104	3,106	390.0	54.2	27.8	1920	do.....
27	220194	LWRT	St. s.	EXANTHIA.....	5,673	3,484	400.5	54.2	30.4	1920	Newburgh, N. Y.....
28	220195	LWRV	Sch.	Marie F. Cummings.....	1,167	1,085	189.5	41.1	19.7	1919	Beaumont, Tex.....
29	220199	LWSB	St. s.	PACIFIC PINE.....	5,435	3,392	410.5	54.3	27.2	1920	Los Angeles, Calif.....
30	220203	LWSG	St. s.	LORETTA.....	5,493	3,382	400.7	54.2	30.4	1920	Chester, Pa.....
31	220211	LWSJ	St. s.	JOHN JAY.....	8,292	6,164	439.6	60.2	33.7	1920	Glocester City, N. J.....
32	220236	LWSN	Sch.	Cardenas.....	307	298	135.0	30.9	9.2	1920	Tampa, Fla.....
33	220237	LWSP	St. s.	HONNELAGA.....	6,216	3,805	402.0	53.2	32.0	1920	Groton, Conn.....
34	220242	LWSR	St. s.	HAHRA.....	6,855	4,234	435.6	56.2	33.6	1920	Sparrows Point, Md.....
35	220245	LWST	St. s.	MAKUA.....	3,545	2,174	324.0	46.2	25.0	1920	Newark, N. J.....
36	220246	LWSV	St. s.	SUTRANSCO.....	3,285	1,997	324.0	46.2	25.0	1920	do.....
37	220247	LWTB	St. s.	SUELCO.....	3,285	1,997	324.0	46.2	25.0	1920	do.....
38	220248	LWTC	St. s.	SUPORTCO.....	3,285	1,997	324.0	46.2	25.0	1920	do.....
39	220249	LWTD	Ol. s.	BHILLIANT.....	828	473	180.0	31.2	16.1	1920	Port Jefferson, N. Y.....
40	220260	LWTF	St. s.	QUILLWARK.....	6,034	4,445	402.6	53.0	32.2	1920	Oakland, Calif.....
41	220264	LWTH	St. s.	MARY D.....	4,861	3,042	380.2	53.1	27.0	1920	Tacoma, Wash.....
42	220265	LWTJ	St. s.	HAYDEN.....	6,042	3,746	402.5	53.0	32.0	1920	Oakland, Calif.....
43	220266	LWTK	St. s.	GARNET HULINGS.....	7,311	4,555	425.8	57.0	33.1	1920	do.....
44	220267	LWTL	St. s.	CAPULIN.....	4,977	3,032	390.0	54.2	27.8	1920	Hog Island, Pa.....
45	220269	LWTP	St. s.	CECIL COUNTY.....	7,641	4,678	431.0	59.2	33.4	1920	Baltimore, Md.....
46	220274	LWTV	Bkn.	Monitor.....	2,247	2,102	264.4	46.0	24.0	1920	Oakland, Calif.....
47	220275	LWVB	St. s.	ENSLEY CITY.....	6,157	3,801	395.5	55.0	31.4	1920	Chickasaw, Ala.....
48	220276	LWVC	St. s.	PETER KERR.....	6,600	4,157	415.0	55.7	31.9	1920	Osaka, Japan.....
49	220285	LWVF	Bkn.	Kate G. Pedersen.....	2,269	2,106	264.6	46.1	24.0	1920	Columbia City, Oreg.....
50	220286	LWVG	St. s.	DUNGANNO.....	7,257	4,485	435.0	56.0	32.0	1920	Alameda, Calif.....
51	220287	LWVH	St. s.	CAYO MAMBI.....	1,925	1,055	249.8	37.7	14.8	1920	Manitowoc, Wis.....
52	220295	LWVJ	St. s.	SINASTA.....	6,052	3,757	402.5	53.0	32.0	1920	Bay Point, Calif.....
53	220298	LWVK	St. s.	GULFGEM.....	6,784	4,207	429.3	59.2	33.4	1920	Chester, Pa.....
54	220315	LWVP	St. s.	WEST NOTUS.....	6,549	3,533	410.5	54.3	27.2	1920	Los Angeles, Calif.....
55	220316	LWVQ	St. s.	WEST KEBAR.....	5,620	3,516	410.5	54.3	27.2	1920	Long Beach, Calif.....
56	220317	LWVR	St. s.	WEST KEDRON.....	6,620	3,516	410.5	54.3	27.2	1920	do.....
57	220325	LWVT	St. s.	PRESIDENT MONROE.....	10,633	6,195	502.1	62.2	28.3	1920	Camden, N. J.....
58	220334	MBCD	St. s.	POMONA.....	7,583	4,819	440.0	56.0	35.2	1920	San Francisco, Calif.....
59	220335	MBCF	St. s.	DARTFORD.....	5,186	3,686	391.9	51.2	30.0	1920	Savannah, Ga.....
60	220346	MBCJ	Sch.	Ellnor II.....	1,569	1,409	233.2	45.7	18.8	1920	Docketon, Wash.....
61	220347	MBCK	St. s.	CITY OF FORT WORTH.....	6,601	4,016	395.3	55.1	31.4	1920	Wilmington, N. O.....
62	220352	MBCL	St. s.	ANTINOUS.....	6,094	3,816	401.4	53.2	31.9	1920	Vancouver, Wash.....
63	220353	MBCN	St. s.	TOLOSA.....	5,527	3,965	410.5	54.2	27.0	1920	Portsmouth, N. H.....
64	220354	MBCP	St. s.	Forest King.....	2,426	1,724	267.6	46.2	24.0	1920	Aberdeen, Wash.....
65	220362	MBCQ	St. s.	OAKMAR.....	5,766	3,573	384.4	51.2	25.4	1920	Okayma, Japan.....
66	220366	MBCS	St. s.	ALTAIR.....	6,933	4,318	429.3	59.2	33.2	1920	Chester, Pa.....
67	220380	MBCF	St. s.	STEEL WORKER.....	5,086	3,450	424.2	56.2	28.5	1920	Kearny, N. J.....
68	220385	IBDGG	St. s.	WEST CAMARGO.....	5,822	3,704	410.5	54.0	27.1	1920	South San Francisco, Calif.....
69	220386	MBD	St. s.	METON.....	7,311	4,526	425.8	57.0	33.1	1920	Oakland, Calif.....
70	220388	MBDQ	St. s.	CANANOVA.....	1,925	1,055	249.8	37.7	14.8	1920	Manitowoc, Wis.....
71	220397	MBD	St. s.	CHESTER KIWANIS.....	5,502	3,393	400.7	54.2	30.4	1920	Chester, Pa.....
72	220401	MBDR	St. s.	SUTORPCO.....	3,289	2,000	324.0	46.2	25.0	1920	Newark, N. J.....
73	220402	MBDS	St. s.	SUNEWCO.....	3,252	2,000	324.0	46.2	25.0	1920	do.....
74	220403	MBDT	St. s.	SURAILCO.....	3,285	1,997	324.0	46.2	25.0	1920	do.....
75	220410	MBDV	St. s.	DURANGO.....	7,125	4,395	435.0	56.0	32.0	1920	Alameda, Calif.....
76	220411	MBDW	St. s.	HAYMON.....	6,042	3,746	402.5	53.0	32.0	1920	Oakland, Calif.....

Merchant Vessels

Line No.	Service	Crew	Horse-power	Name of owner	Home port	Address of owner
1	Tow.	13	450	Goodwin-Gallagher Sand & Gravel Corporation (N. Y.)	New York, N. Y.	21 East Fortleth Street.
2	Tow.	7	450	do.	do.	Do.
3	Frt.	36	2,800	States S. S. Co. (Nev.)	Portland, Oreg.	810 Porter Building.
4	Tow.	13	1,400	Neptune Line (Del.)	New York, N. Y.	25 Beaver Street.
5	Frt.	42	2,400	U. S. Shipping Board	Seattle, Wash.	841 Railroad Avenue South.
6	Frt.	37	1,675	Alaska Steamship Co. (Nev.)	New York, N. Y.	120 Broadway.
7	Frt.	39	2,500	James Griffiths & Sons (Del.)	Wilmington, Del.	7 West Tenth Street.
8	Frt.	31	1,600	Coastwise Steamship & Barge Co. (Wash.)	Seattle, Wash.	502 Burke Building.
9	Frt.	43	2,800	U. S. Shipping Board	Portsmouth, N. H.	
10	Frt.	11		Pacific Freighters Co. (Calif.)	San Francisco, Calif.	310 California Street.
11	Frt.	40	1,500	U. S. Shipping Board	New York, N. Y.	45 Broadway.
12	Tnk.	32	3,500	Vacuum Oil Co. (N. Y.)	do.	61 Broadway.
13	Tnk.	45	3,100	National Bank of Commerce (trustee)	Boston, Mass.	31 Nassau Street.
14	Frt.	54	3,000	American South African Line (N. Y.)	New York, N. Y.	25 Broadway.
15	Whl.	11	50	California Sea Products Co. (Calif.)	San Francisco, Calif.	332 Pine Street.
16	Whl.	9	350	do.	do.	Do.
17	Frt.	49	2,800	U. S. Steel Products Co. (N. J.)	New York, N. Y.	30 Church Street.
18	Frt.	42	\$ 3,000	U. S. Shipping Board	Pensacola, Fla.	
19	Tnk.	32	3,200	Vacuum Oil Co. (N. Y.)	New York, N. Y.	61 Broadway.
20	Frt.	33	2,500	Chas. R. McCormick Lumber Co. (Del.)	San Francisco, Calif.	215 Market Street.
21	Frt.	56	2,800	U. S. Shipping Board	Seattle, Wash.	841 Railroad Avenue South.
22	Frt.	49	\$ 3,100	U. S. Steel Products Co. (N. J.)	New York, N. Y.	30 Church Street.
23	Frt.	55	\$ 3,100	do.	do.	Do.
24	Frt.	29	750	Inter-Island Steam Navigation Co. (Hawaii)	Honolulu, Hawaii	Fort and Merchant Streets.
25	Frt.	35	\$ 2,500	U. S. Shipping Board	Philadelphia, Pa.	Bourse Building.
26	Frt.	42	\$ 2,500	do.	do.	Do.
27	Frt.	36	2,600	Export Steamship Corporation (N. Y.)	New York, N. Y.	25 Broadway.
28	Frt.	1		Cummins Transportation Co. (Del.)	Wilmington, Del.	West Tenth Street.
29	Frt.	31	2,000	Dimon S. S. Corporation (Del.)	New York, N. Y.	24 State Street.
30	Frt.	43	\$ 3,000	U. S. Shipping Board	Philadelphia, Pa.	Bourse Building.
31	Frt.	45	\$ 3,200	American S. S. Corporation (Del.)	New York, N. Y.	15 Wall Street.
32	Frt.	4		P. P. Culbreath, Jr.	Tampa, Fla.	Care Philip Shore, Stovall Building.
33	Frt.	58	\$ 2,500	U. S. Shipping Board	New London, Conn.	
34	Tnk.	47	2,600	Atlantic Refining Co.	Philadelphia, Pa.	260 South Broad Street.
35	Frt.	36	\$ 1,500	Matson Navigation Co. (Calif.)	San Francisco, Calif.	215 Market Street.
36	Frt.	28	\$ 1,600	Submarine Boat Corporation	New York, N. Y.	5 Nassau Street.
37	Frt.	36	\$ 1,600	do.	do.	Do.
38	Frt.	31	\$ 1,600	do.	do.	Do.
39	Tnk.	18	600	Atlantic Refining Co. (Pa.)	Philadelphia, Pa.	260 South Broad Street.
40	Frt.	43	\$ 2,800	U. S. Shipping Board	San Francisco, Calif.	369 Pine Street.
41	Frt.	32	2,500	Pacific American Fisheries (Me.)	Seattle, Wash.	South Bellingham, Wash.
42	Frt.	44	\$ 2,800	U. S. Shipping Board	San Francisco, Calif.	369 Pine Street.
43	Tnk.	34	2,800	Gladstone Transportation Co. (Del.)	New York, N. Y.	90 West Street.
44	Frt.	41	\$ 2,500	U. S. Shipping Board	Philadelphia, Pa.	Bourse Building.
45	Tnk.	35	\$ 2,750	Oil Transport Co. (Del.)	Baltimore, Md.	1600 Continental Building.
46	Frt.	17		Charles Nelson Co. (Calif.)	San Francisco, Calif.	230 California Street.
47	Frt.	27	2,800	U. S. Steel Products Co.	New York, N. Y.	30 Church Street.
48	Frt.	33	3,200	Pacific Atlantic S. S. Co. (Del.)	Portland, Oreg.	Board of Trade Building.
49	Frt.	15		Northern Fisheries (Wash.)	San Francisco, Calif.	141 Clay Street.
50	Tnk.	34	3,000	Texas Co. (Del.)	Wilmington, Del.	7 West Tenth Street.
51	Frt.	27	2,000	Cayo Mambi S. S. Corporation (Del.)	New York, N. Y.	61 Broadway.
52	Frt.	34	\$ 2,800	U. S. Shipping Board	San Francisco, Calif.	369 Pine Street.
53	Tnk.	33	3,800	Gulf Refining Co.	Port Arthur, Tex.	
54	Frt.	34	2,800	Pacific Argentine Brazil Line (Del.)	San Francisco, Calif.	215 Market Street.
55	Frt.	40	2,800	American-West African Line (N. Y.)	New York, N. Y.	17 Battery Place.
56	Frt.	45	2,800	do.	do.	Do.
57	Pas.	115	6,000	Dollar Steamship Line (Calif.)	do.	311 California Street.
58	Frt.	38	3,100	Pomona Steamship Co. (Del.)	Tacoma, Wash.	Tacoma Building.
59	Tnk.	42	2,800	Gladstone Transportation Co. (Del.)	New York, N. Y.	90 West Street.
60	Frt.	11		Harbor Navigation Co. (Wash.)	Tacoma, Wash.	Hoquiam, Wash.
61	Frt.	42	2,800	U. S. Shipping Board	Wilmington, N. C.	
62	Frt.	37	2,500	do.	Portland, Oreg.	514 Spalding Building.
63	Frt.	43	2,800	do.	Portsmouth, N. H.	
64	Frt.	26	1,500	Traders Transport Co. (Wash.)	Seattle, Wash.	353 Skinner Building.
65	Frt.	33	3,000	Calmar S. S. Corporation (Del.)	New York, N. Y.	25 Broadway.
66	Tnk.	35	2,800	Standard Transportation Co. (Del.)	do.	26 Broadway.
67	Frt.	54	\$ 3,100	U. S. Steel Products Co. (N. J.)	do.	30 Church Street.
68	Frt.	32	2,800	Pacific Argentine Brazil Line (Del.)	San Francisco, Calif.	215 Market Street.
69	Tnk.	34	2,800	Meton S. S. Co. (Del.)	Philadelphia, Pa.	260 South Broadway.
70	Frt.	37	1,900	Cananova Steamship Corporation (Del.)	New York, N. Y.	61 Broadway.
71	Frt.	46	\$ 3,000	U. S. Shipping Board	Philadelphia, Pa.	Bourse Building.
72	Frt.	38	\$ 1,500	Submarine Boat Corporation (N. Y.)	New York, N. Y.	5 Nassau Street.
73	Frt.	32	\$ 1,500	do.	do.	Do.
74	Frt.	28	\$ 1,500	do.	do.	Do.
75	Tnk.	33	3,100	Malston Co. (Del.)	Wilmington, Del.	Dover, Del.
76	Frt.	44	\$ 2,800	U. S. Shipping Board	San Francisco, Calif.	369 Pine Street.

Merchant Vessels

Line No.	Official No.	Signal letters	Rig	Name of vessel	Tonnage		Dimensions			When built	Where built
					Gross	Net	Length	Breadth	Depth		
1	220419	MBFC	St. s.	SANTA ISABEL.....⊙	2,747	1,542	251.0	43.6	25.8	1920	Toledo, Ohio.....
2	220420	MBFD	Ol. s.	SAWORLA.....	5,878	3,689	401.9	54.2	31.3	1920	Tampa, Fla.....
3	220421	MBFG	St. s.	TOPA TOPA.....⊙	8,170	4,812	410.0	54.4	27.2	1920	Los Angeles, Calif.....
4	220422	MBFH	St. s.	MOUNT CLAY.....⊙	8,170	4,706	488.3	55.7	22.5	1904	Stettin, Germany.....
5	220425	MBFJ	St. s.	CALMAR.....	5,786	3,586	384.6	51.2	25.4	1920	Hibicho, Japan.....
6	220434	MBF	St. s.	Charles R. McCormick.....⊙	6,094	3,816	401.4	53.2	31.9	1920	Vancouver, Wash.....
7	220435	MBFN	St. s.	HYBERT.....	6,501	4,016	395.3	55.0	34.9	1920	Wilmington, N. C.....
8	220436	MBFP	St. s.	MOBILE CITY.....⊙	6,167	3,801	395.5	55.0	31.4	1920	Chickasaw, Ala.....
9	220436	MBFQ	St. s.	WASHINGTON.....	7,311	4,526	425.8	57.0	33.1	1920	Oakland, Calif.....
10	218588	MBFS	St. s.	BATHGATE.....	420	200	142.0	27.7	14.8	1919	New York, N. Y.....
11	220441	MBFT	St. s.	JAMES OTIS.....	8,292	6,168	439.6	60.2	33.7	1920	Gloucester City, N. J.....
12	220444	MBFV	St. s.	CONDOR.....⊙	4,747	2,925	380.3	53.1	27.0	1920	Tacoma, Wash.....
13	220447	MBFW	St. s.	INDEPENDENCE HALL.....⊙	5,050	3,407	390.0	54.2	27.8	1920	Hog Island, Pa.....
14	220448	MBGQ	St. s.	PACHET.....⊙	5,527	3,965	410.5	54.2	27.0	1920	Portsmouth, N. H.....
15	220449	MBGD	St. s.	DEPERE.....	3,475	2,063	320.7	46.0	24.0	1920	Oakland, Calif.....
16	220478	MBGQ	St. s.	M. F. Sterling.....⊙	2,360	1,379	266.6	46.1	24.0	1920	Portland, Oreg.....
17	220479	MBGR	Ol. s.	DELIVERY NO. 6.....	189	128	109.4	25.1	10.9	1920	Mariners Harbor, N. Y.....
18	220484	MBGS	St. s.	ALADDIN.....	336	191	127.0	25.1	13.3	1920	Baltimore, Md.....
19	220485	MBGT	St. s.	PRESIDENT CLEVELAND.....⊙	14,123	8,393	517.0	72.2	27.8	1921	Newport News, Va.....
20	220487	MBGV	St. s.	PANOIL.....	1,370	760	242.5	36.9	19.7	1920	Violet, La.....
21	220489	MBGW	St. s.	NOSA QUEEN.....	3,545	2,179	324.0	46.2	25.0	1920	Mobile, Ala.....
22	220490	MBHC	St. s.	POINT SAN PEDRO.....	3,280	2,002	324.0	46.2	25.0	1920	do.....
23	220494	MBHF	St. s.	Dalzellite.....	176	29	94.0	24.6	12.0	1920	Benton Harbor, Mich.....
24	220495	MBHG	St. s.	STEEL ENGINEER.....⊙	5,686	3,450	424.2	50.2	26.5	1920	Kearny, N. J.....
25	220501	MBHK	St. s.	COMMERCIAL TRAVELER.....⊙	4,607	2,890	380.3	53.1	27.0	1920	Tacoma, Wash.....
26	220513	MBHN	St. s.	I. C. WHITE.....⊙	7,013	4,364	429.3	59.2	33.2	1920	Chester, Pa.....
27	220518	MBHP	St. s.	ALGIC.....⊙	5,496	3,373	400.7	54.2	30.2	1920	Harriman, Pa.....
28	220519	MBHQ	St. s.	LORRAINE CROSS.....⊙	5,127	3,124	390.0	54.2	27.8	1920	Hog Island, Pa.....
29	220520	MBHR	St. s.	YAKA.....	5,976	3,700	400.7	54.2	30.2	1920	Harriman, Pa.....
30	220521	MBHS	St. s.	HALO.....	6,886	4,232	435.0	56.0	32.0	1920	Alameda, Calif.....
31	220524	MBHT	St. s.	MEVANIA.....	6,947	4,282	425.8	57.0	33.1	1920	Oakland, Calif.....
32	220531	MBHW	St. s.	SUTERCO.....⊙	3,255	1,997	324.0	46.2	25.0	1920	Newark, N. J.....
33	220532	MBJC	St. s.	SUMANCO.....	3,253	1,977	324.0	46.2	25.0	1920	do.....
34	220527	MBJD	St. s.	HOLLYWOOD.....	5,515	5,510	410.5	54.3	27.2	1920	Los Angeles, Calif.....
35	220542	MBJF	Sch.	Elizabeth Freeman.....	1,665	1,540	232.0	41.5	23.1	1920	Thomaston, Me.....
36	220545	MBJG	St. s.	JOHN ENGLIS.....	5,975	3,710	400.7	54.2	30.4	1920	Chester, Pa.....
37	220550	MBJH	St. s.	CARLTON.....	5,127	3,124	390.0	54.2	27.8	1920	Hog Island, Pa.....
38	220551	MBJK	St. s.	HASTINGS.....	5,401	3,364	400.7	54.2	30.2	1920	Pensacola, Fla.....
39	220552	MBJL	St. s.	EXECUTIVE.....	5,109	3,116	390.0	54.2	27.8	1920	Hog Island, Pa.....
40	220553	MBJN	St. s.	STEEL EXPORTER.....	5,636	3,450	424.2	56.2	26.5	1920	Kearny, N. J.....
41	220560	MBJR	St. s.	SURICO.....	3,253	1,977	324.0	46.2	25.0	1920	Newark, N. J.....
42	220561	MBJS	St. s.	MANINI.....	3,253	1,977	324.0	46.2	25.0	1920	do.....
43	220564	MBJT	St. s.	PUEBLO.....	4,469	2,628	340.1	49.2	28.7	1920	Baltimore, Md.....
44	220572	MBJW	Sch.	Commodore.....	1,626	1,339	233.9	45.0	18.8	1919	Seattle, Wash.....
45	220573	MBKO	St. s.	SANTA EULALIA.....	2,047	1,542	251.0	43.6	25.8	1920	Toledo, Ohio.....
46	220574	MBKD	St. s.	CASSIMIR.....	5,030	3,105	390.0	54.2	27.8	1920	Hog Island, Pa.....
47	220575	MBKF	St. s.	GULFSTAR.....	6,969	4,361	429.3	59.2	33.2	1920	Chester, Pa.....
48	220582	MBKG	St. s.	CULBERSON.....	5,453	3,395	410.0	54.4	27.2	1920	Los Angeles, Calif.....
49	220583	MBKH	St. s.	SYROS.....	6,501	4,016	395.3	55.1	31.4	1920	Wilmington, N. C.....
50	220585	MBKJ	St. s.	HAISEY.....	7,008	4,389	435.0	56.0	32.0	1920	Alameda, Calif.....
51	220588	MBKL	Sch.	Winapto.....	2,411	2,301	268.3	56.0	23.6	1919	Newington, N. H.....
52	220589	MBKN	St. s.	LENA LUCKENBACH.....⊙	6,749	4,211	425.0	53.8	26.4	1920	Hog Island, Pa.....
53	220594	MBKQ	St. s.	MOSELLA.....	6,034	4,425	402.6	53.0	32.2	1920	Oakland, Calif.....
54	220597	MBKR	St. s.	CARRABULLE.....⊙	5,030	3,150	390.0	54.2	27.8	1920	Hog Island, Pa.....
55	220598	MBKS	St. s.	CARPLAKA.....	5,101	3,113	390.0	54.2	27.8	1920	do.....
56	220599	MBKT	St. s.	DERBLAY.....	3,475	2,065	320.7	46.0	24.4	1920	Oakland, Calif.....
57	220600	MBKV	St. s.	COMMERCIAL SPIRIT.....	4,633	2,905	380.4	53.1	27.0	1920	Tacoma, Wash.....
58	220606	MBLC	St. s.	GLADYSBE.....	5,186	3,686	391.9	51.2	30.0	1920	Savannah, Ga.....
59	220607	MBLD	St. s.	PACO.....	2,387	1,439	251.0	43.7	22.2	1920	Duluth, Minn.....
60	220608	MBLF	St. s.	CODY.....	5,164	3,113	390.0	54.2	27.8	1920	Hog Island, Pa.....
61	220609	MBLG	St. s.	SUDURCO.....	3,545	2,174	324.0	46.2	25.0	1920	Newark, N. J.....
62	220615	MBLH	St. s.	EASTERN TEMPLE.....	3,673	2,235	315.9	45.8	26.3	1920	Osaka, Japan.....
63	220621	MBLJ	St. s.	NEW ORLEANS.....	6,031	4,110	395.5	55.0	31.4	1920	New Orleans, La.....
64	220620	MBLK	St. s.	POTTER.....	6,171	3,797	395.5	55.0	31.4	1920	do.....
65	220623	MBLP	St. s.	GATEWAY CITY.....	5,976	3,700	400.7	54.2	30.2	1920	Harriman, Pa.....
66	220624	MBLQ	St. s.	SANTA VERONICA.....⊙	2,947	1,542	251.0	43.6	25.8	1920	Toledo, Ohio.....
67	220625	MBLR	St. s.	PROVINCETOWN.....	6,216	3,805	402.6	53.2	32.0	1920	Groton, Conn.....
68	220626	MBLS	St. s.	SUDAWSONCO.....	3,285	1,997	324.0	46.2	25.0	1920	Newark, N. J.....
69	220627	MBLT	St. s.	SULANIERCO.....	3,253	1,977	324.0	46.2	25.0	1920	do.....
70	220628	MBLV	St. s.	TOMALVA.....	5,104	3,113	390.0	54.2	27.8	1920	Hog Island, Pa.....
71	220629	MBLW	St. s.	CATAHOULA.....	5,030	3,105	390.0	54.2	27.8	1920	do.....
72	220630	MBNC	St. s.	CASTANA.....	5,030	3,105	390.0	54.2	27.8	1920	do.....

Merchant Vessels

Line No.	Service	Crew	Horse-power	Name of owner	Home port	Address of owner
1	Fr.	10	2,000	American & Cuban S. S. Line (N. Y.)	New York, N. Y.	39 Cortlandt Street.
2	Fr.	36	3,000	U. S. Shipping Board	Tampa, Fla.	
3	Fr.	40	3,500	do.	Los Angeles, Calif.	
4	Pas.	200	8,000	American Ship & Commerce Navigation Co. (N. Y.)	New York, N. Y.	26 Broadway.
5	Fr.	34	2,600	Calmar S. S. Corporation (Del.)	do.	25 Broadway.
6	Fr.	45	2,500	Chas. R. McCormick Lumber Co. (Del.)	San Francisco, Calif.	215 Market Street.
7	Fr.	33	2,800	U. S. Shipping Board	Wilmington, N. C.	
8	Fr.	44	2,800	U. S. Steel Products Co. (N. J.)	New York, N. Y.	30 Church Street.
9	Tnk.	44	2,800	Texas S. S. Co. (Calif.)	Los Angeles, Calif.	929 South Broadway.
10	Tow.	22	1,000	U. S. Shipping Board	Philadelphia, Pa.	Bourse Building.
11	Fr.	43	\$3,200	American S. S. Corporation (Del.)	New York, N. Y.	15 Wall Street.
12	Fr.	36	2,500	Grace S. S. Co. (Del.)	Wilmington, Del.	Du Pont Building.
13	Fr.	44	\$2,500	U. S. Shipping Board	Philadelphia, Pa.	Bourse Building.
14	Fr.	42	2,800	do.	Portsmouth, N. H.	
15	Fr.	30	1,800	Alaska Steamship Co. (Nev.)	New York, N. Y.	120 Broadway.
16	Fr.	27	1,450	Sterling S. S. Corporation (Wash.)	Seattle, Wash.	American Bank Building.
17	Fr.	3	220	Standard Transportation Co. (Del.)	New York, N. Y.	26 Broadway.
18	Tow.	12	700	Standard Shipping Co. (Del.)	Baltimore, Md.	Second Avenue and Clinton Street.
19	Pas.	225	\$1,200	Dollar S. S. Line (Calif.)	San Francisco, Calif.	311 California Street.
20	Tnk.	19	750	Iuasteca Petroleum Co. (Mo.)	Los Angeles, Calif.	Security Building.
21	Fr.	40	1,600	New Orleans & South American S. S. Co. (La.)	New Orleans, La.	Queen and Crescent Building.
22	Fr.	35	1,600	Gulf Pacific Line (Calif.)	San Francisco, Calif.	240 Front Street.
23	Tow.	8	700	G. Howland Dalzell	New York, N. Y.	24 State Street.
24	Fr.	54	\$3,100	U. S. Steel Products Co. (N. J.)	do.	30 Church Street.
25	Fr.	34	2,500	Commercial Traveler S. S. Co. (Ltd.)	Wilmington, Del.	Du Pont Building.
26	Tnk.	41	2,700	Pan-American Petroleum & Transport Co. (Del.)	Los Angeles, Calif.	714 West Tenth Street.
27	Fr.	36	\$3,000	U. S. Shipping Board	Philadelphia, Pa.	Bourse Building.
28	Fr.	41	\$2,500	do.	do.	Do.
29	Fr.	45	\$3,000	do.	do.	Do.
30	Tnk.	36	3,100	Otties Service Transportation Co. (Del.)	New York, N. Y.	60 Wall Street.
31	Tnk.	32	2,800	Malston Co. (Del.)	Wilmington, Del.	Dover, Del.
32	Tnk.	29	\$1,500	Submarine Boat Corporation (N. Y.)	New York, N. Y.	5 Nassau Street.
33	Fr.	26	\$1,500	do.	do.	Do.
34	Fr.	33	2,800	Pacific Argentine Brazil Line (Del.)	San Francisco, Calif.	215 Market Street.
35	Fr.	11		New England Maritime Co. (Mo.)	Boston, Mass.	131 State Street.
36	Fr.	47	\$3,000	U. S. Shipping Board	Philadelphia, Pa.	Bourse Building.
37	Fr.	40	\$2,500	do.	do.	Do.
38	Fr.	45	\$3,000	do.	Pensacola, Fla.	
39	Fr.	37	\$2,500	Export Steamship Corporation (N. Y.)	New York, N. Y.	25 Broadway.
40	Fr.	55	\$3,100	U. S. Steel Products Co. (N. J.)	do.	30 Church Street.
41	Fr.	29	\$1,500	Submarine Boat Corporation (Del.)	do.	5 Nassau Street.
42	Fr.	33	\$1,500	Matson Navigation Co. (Calif.)	San Francisco, Calif.	215 Market Street.
43	Tnk.	30	\$1,800	Petroleum Navigation Co. (Tex.)	Houston, Tex.	Petroleum Building.
44	Fr.	11		Lewers & Cooke (Ltd.) (Hawaii)	Honolulu, Hawaii	169 South King Street.
45	Fr.	31	1,100	American & Cuban S. S. Line (N. Y.)	New York, N. Y.	300 South Broad Street.
46	Tnk.	32	\$2,500	Cuba Distilling Co. (W. Va.)	Baltimore, Md.	Curtis Bay, Md.
47	Tnk.	39	3,100	Gulf Refining Co. (Tex.)	Port Arthur, Tex.	Dock 29.
48	Fr.	40	3,500	U. S. Shipping Board	Los Angeles, Calif.	
49	Fr.	35	2,800	do.	Wilmington, N. C.	
50	Tnk.	34	2,500	Malston Co. (Del.)	Wilmington, Del.	Dover, Del.
51	Fr.	9		John W. Sullivan Co. (N. Y.)	New York, N. Y.	Foot Ninth Street, East River.
52	Fr.	40	3,200	Luckenbach S. S. Co. (Del.)	do.	44 Whitshall Street.
53	Fr.	44	\$2,800	U. S. Shipping Board	San Francisco, Calif.	369 Pine Street.
54	Tnk.	32	\$2,500	Cuba Distilling Co. (W. Va.)	Baltimore, Md.	Curtis Bay, Md.
55	Fr.	40	\$2,500	U. S. Shipping Board	Philadelphia, Pa.	Bourse Building.
56	Fr.	33	1,800	Alaska Steamship Co. (Nev.)	New York, N. Y.	120 Broadway.
57	Fr.	32	2,500	Commercial Spirit Co. (Del.)	Wilmington, Del.	Du Pont Building.
58	Fr.	36	3,200	T. P. Gallagher & Co. (N. Y.)	New York, N. Y.	271 Madison Avenue.
59	Tnk.	32	1,250	Adelphia S. S. Corporation (Del.)	Philadelphia, Pa.	200 South Broad Street.
60	Fr.	47	\$2,500	U. S. Shipping Board	do.	Bourse Building.
61	Fr.	36	\$1,500	Submarine Boat Corporation (N. Y.)	New York, N. Y.	5 Nassau Street.
62	Fr.	35	2,500	High Seas Transportation (N. Y.)	do.	1819 Broadway.
63	Fr.	49	\$2,800	U. S. Shipping Board	New Orleans, La.	Carondelet Building.
64	Fr.	49	\$2,800	do.	do.	Do.
65	Fr.	45	\$3,000	do.	Philadelphia, Pa.	Bourse Building.
66	Fr.	30	1,500	American and Cuba S. S. Line (N. Y.)	New York, N. Y.	39 Cortlandt Street.
67	Fr.	50	2,800	U. S. Shipping Board	New London, Conn.	
68	Fr.	29	\$1,500	Submarine Boat Corporation (N. Y.)	New York, N. Y.	5 Nassau Street.
69	Fr.	30	\$1,500	do.	do.	Do.
70	Fr.	39	3,400	U. S. Shipping Board	Philadelphia, Pa.	Bourse Building.
71	Tnk.	32	\$2,500	Cuba Distilling Co. (W. Va.)	Baltimore, Md.	Curtis Bay, Md.
72	Tnk.	34	\$2,500	Steamer Castana Corporation (N. Y.)	New York, N. Y.	565 Fifth Avenue.

Merchant Vessels

Line No.	Official No.	Signal letters	Rig	Name of vessel	Tonnage		Dimensions			When built	Where built
					Gross	Net	Length	Breadth	Depth		
							Feet	Feet	Feet		
1	220631	MBND	St. s.	NORWALK.....	2,157	1,310	250.8	42.6	25.6	1920	Wilmington, Del.....
2	220634	MBNF	St. s.	PACIFIC SPRUCE.....	5,509	3,428	410.5	54.0	27.1	1920	South San Francisco, Calif.
3	220635	MBNQ	St. s.	SUSCOLANCO.....	3,545	2,174	324.0	46.2	25.0	1920	Newark, N. J.
4	220637	MBNH	Ol. s.	BIDWELL.....	7,050	4,339	431.0	59.2	33.3	1920	Baltimore, Md.
5	220630	MBNK	St. s.	MANATAWNY.....	5,030	3,105	390.0	54.2	27.8	1920	Hog Island, Pa.
6	220640	MBNL	St. s.	FREEMPORT SULPHUR No. 6.....	4,487	2,649	353.8	52.6	27.5	1920	Kearny, N. J.
7	220642	MBNP	St. s.	KAALA.....	1,519	896	219.9	40.1	18.5	1920	Seattle, Wash.
8	220643	MBNQ	St. s.	AMERICAN BANKER.....	7,430	4,013	436.9	58.2	26.4	1920	Hog Island, Pa.
9	220645	MBNS	Sch.	James C. Maulen.....	1,138	1,012	193.4	39.0	19.7	1920	South Portland, Me.
10	220648	MBNT	Sch.	William D. Fancher.....	2,218	2,137	287.3	46.0	23.6	1919	Noank, Conn.
11	220649	MBNV	St. s.	LAVADA.....	6,052	3,762	402.5	53.0	32.0	1920	Bay Point, Calif.
12	220651	MBPO	St. s.	HEBER.....	6,041	3,746	402.5	53.0	32.0	1920	Oakland, Calif.
13	220652	MBPD	St. s.	STEEL RANGER.....	5,696	3,450	424.2	56.2	26.5	1920	Kearny, N. J.
14	220653	MBPF	St. s.	BAYOU CHICO.....	5,401	3,364	400.7	54.2	30.2	1920	Pensacola, Fla.
15	220660	MBPH	St. s.	JOHN STEVENS.....	5,975	3,710	400.7	54.2	30.4	1920	Chester, Pa.
16	220664	MBPK	Ol. s.	DONNA LANE.....	2,185	1,597	245.5	46.7	23.6	1920	Houghton, Wash.
17	220665	MBPL	Sch.	Charles W. Balrd.....	2,201	2,118	267.3	46.0	23.6	1919	Mariners Harbor, N. Y.
18	220667	MBPN	St. s.	ELISHA WALKER.....	7,252	4,526	429.3	50.2	23.2	1920	Chester, Pa.
19	220671	MBPQ	St. s.	Stallion.....	104	101	94.5	24.8	12.0	1920	Eastport, Me.
20	220672	MBPR	St. s.	VEEDOL.....	1,221	698	220.0	37.6	15.8	1920	Mariners Harbor, N. J.
21	220673	MBPS	St. s.	Racehorse.....	104	101	94.5	24.8	12.0	1920	Annapolis, Md.
22	220675	MBPV	St. s.	GULFSTATE.....	7,216	4,452	435.0	56.0	32.0	1920	Alameda, Calif.
23	220676	MBPW	St. s.	LAKE GANO.....	2,077	1,660	253.4	43.8	26.2	1920	Saginaw, Mich.
24	220677	MBQC	Ol. s.	CITY OF RAYVILLE.....	3,878	3,689	401.9	54.2	31.3	1920	Tampa, Fla.
25	220678	MBQD	Ol. s.	WILLIAM PENN.....	7,615	4,837	439.0	60.2	33.7	1920	Gloucester City, N. J.
26	220680	MBQG	St. s.	CHINA ARROW.....	5,403	5,228	468.3	62.7	32.0	1920	Quincy, Mass.
27	220681	MBQH	St. s.	BONNIE BROOK.....	5,976	3,700	400.7	54.2	30.2	1920	Harriman, Pa.
28	220686	MBQK	St. s.	KEKOSKEE.....	5,124	3,558	391.8	51.3	28.8	1920	Wilmington, Del.
29	220687	MBQL	St. s.	NORA.....	9,020	7,170	467.6	62.7	31.3	1920	Camden, N. J.
30	220692	MBQN	St. s.	WALTER MILLER.....	7,294	4,532	425.0	57.0	33.1	1920	Oakland, Calif.
31	220693	MBQP	St. s.	SURICHO.....	3,253	1,977	324.0	46.2	25.0	1920	Newark, N. J.
32	220694	MBQR	St. s.	SUREMICO.....	3,253	1,977	324.0	46.2	25.0	1920	do
33	220698	MBQS	Sch.	Lillian E. Kerl.....	548	475	160.2	35.5	12.7	1920	Pocomoke City, Md.
34	220700	MBQT	St. s.	HARVESTER.....	6,532	4,059	416.8	56.1	31.1	1920	Bath, Me.
35	220701	MBQV	Sch.	Ashland.....	2,223	2,120	267.3	46.0	23.6	1919	Stonington, Conn.
36	220707	MBRC	St. s.	JALAPA.....	6,085	4,386	462.6	53.0	32.2	1920	Oakland, Calif.
37	220709	MBRD	St. s.	PRESIDENT VAN BUREN.....	10,533	6,195	502.1	62.2	28.3	1920	Camden, N. J.
38	220710	MBRF	St. s.	PAGASSET.....	5,527	3,965	416.5	54.2	27.0	1920	Portsmouth, N. H.
39	220711	MBRG	St. s.	CHARLES H. CRAMP.....	6,220	3,812	404.6	53.9	26.2	1920	Philadelphia, Pa.
40	220715	MBRII	Sch.	Matanzas.....	367	342	142.0	31.0	10.0	1920	Tampa, Fla.
41	220716	MBRJ	St. s.	BIBICO.....	5,107	3,115	390.0	54.2	27.8	1920	Hog Island, Pa.
42	220717	MBRK	St. s.	YAPALAGA.....	5,976	3,700	400.7	54.2	30.2	1920	Harriman, Pa.
43	220718	MBRL	St. s.	ANGOSY.....	4,995	3,039	390.0	54.2	27.8	1920	Hog Island, Pa.
44	220724	MBRN	Sch.	Fort Laramie.....	2,240	2,140	266.5	46.0	24.1	1919	North Bend, Ore.
45	220731	MBRP	Sch.	Griffon.....	2,250	2,149	237.9	46.3	23.8	1920	Winslow, Wash.
46	220732	MBRQ	St. s.	CHILSCO.....	5,104	3,126	391.9	51.2	30.0	1920	Savannah, Ga.
47	220733	MBRS	St. s.	CLEMENT SMITH.....	7,506	4,612	431.0	59.2	33.4	1920	Baltimore, Md.
48	220740	MBSG	St. s.	M. H. SHERMAN.....	6,085	4,386	462.6	53.0	32.2	1920	Oakland, Calif.
49	220743	MBSD	St. s.	Barbara C.....	1,240	702	221.5	43.0	16.6	1920	North Bend, Ore.
50	220746	MBSF	St. s.	A. A. Daugherty.....	3,518	2,662	299.5	49.3	31.2	1920	Orange, Tex.
51	220751	MBSG	St. s.	MALANG.....	4,002	2,445	344.8	50.1	26.6	1920	Osaka, Japan
52	220755	MBSH	St. s.	CRIPFDD.....	1,484	828	219.9	40.1	18.5	1920	Seattle, Wash.
53	220758	MBSJ	St. s.	OAKWOOD.....	6,071	3,781	402.6	53.2	32.0	1920	Alexandria, Va.
54	220759	MBSK	St. s.	DENALI.....	3,333	2,015	320.7	46.0	24.4	1920	Oakland, Calif.
55	220760	MBSL	St. s.	GEORGE E. WEED.....	5,975	3,710	400.7	54.2	30.4	1920	Chester, Pa.
56	220761	MBSN	St. s.	VABA.....	5,030	3,105	390.0	54.2	27.8	1920	Hog Island, Pa.
57	220762	MBSP	St. s.	CEDARHURST.....	5,030	3,105	390.0	54.2	27.8	1920	do
58	220763	MBSQ	St. s.	GOLDEN STATE.....	5,645	3,517	410.5	54.0	27.1	1920	San Francisco, Calif.
59	220769	MBST	St. s.	JEFFERSON MYERS.....	7,582	4,826	440.0	56.0	35.2	1920	do
60	220770	MBSV	St. s.	YALZA.....	5,970	3,700	400.7	54.2	30.2	1920	Harriman, Pa.
61	220774	MBSW	Sch.	Harold G. Foss.....	1,309	1,213	216.5	40.7	21.0	1920	Camden, Me.
62	220776	MBTC	St. s.	STEEL INVENTOR.....	5,686	3,450	424.2	56.2	26.5	1920	Kearny, N. J.
63	220779	MBTG	St. s.	ONEIDA.....	2,309	1,440	251.0	43.6	22.2	1920	Wyandotte, Mich.
64	220780	MBTI	St. s.	KIOWA.....	2,309	1,440	251.0	43.6	22.2	1920	do
65	220781	MBTJ	St. s.	CAYUGA.....	2,309	1,440	251.0	43.6	22.2	1920	do
66	220782	MBTK	St. s.	ONONDAGA.....	2,309	1,440	251.0	43.6	22.2	1920	do
67	220783	MBTL	St. s.	CHIPPEWA.....	2,309	1,440	251.0	43.6	22.2	1920	do
68	220787	MBTP	St. s.	JOSEPH SEEP.....	6,972	4,393	429.3	59.2	33.2	1920	Chester, Pa.
69	220794	MBTS	St. s.	JANELEW.....	6,085	4,391	402.6	53.0	32.2	1920	Oakland, Calif.
70	220795	MBTV	St. s.	MONTGOMERY CITY.....	5,686	3,450	424.2	56.2	26.5	1920	Chickasaw, Ala.
71	220798	MBVC	St. s.	TACHIRA.....	2,325	1,389	251.0	43.7	22.2	1920	Duluth, Minn.
72	220803	MBVD	St. s.	EASTERN SWORD.....	3,785	2,286	330.3	46.1	27.6	1920	Uruga, Japan
73	220754	MBVF	Ol. s.	KAILUA.....	328	172	120.1	24.1	10.6	1920	Long Beach, Calif.
74	220804	MBVG	St. s.	HOPATCONG.....	6,216	3,805	402.6	53.2	32.0	1920	Groton, Conn.

Merchant Vessels

Line No.	Service	Crew	Horse-power	Name of owner	Home port	Address of owner
1	Frt.	24	1,250	Eastern Steamship Lines (Me.)	Portsmouth, N. H.	India Wharf, Boston, Mass.
2	Frt.	31	2,800	Dtmon S. S. Corporation (Del.)	New York, N. Y.	24 State Street.
3	Frt.	29	\$ 1,500	Submarine Boat Corporation (N. Y.)	do	5 Nassau Street.
4	Tnk.	38	2,800	Sun Oil Co. (N. J.)	Philadelphia, Pa.	Finance Building.
5	Tnk.	35	\$ 2,500	Manatawny S. S. Corporation (Del.)	Wilmington, Del.	7 West Tenth Street.
6	Tnk.	39	1,700	Freeport Sulphur Transportation Co. (Del.)	New York, N. Y.	61 Broadway.
7	Frt.	24	1,400	Inter-Island Steam Navigation Co. (T. H.)	Honolulu, Hawaii	Fort and Merchant Streets.
8	Pos.	68	\$ 6,000	United States Lines (Del.)	New York, N. Y.	45 Broadway.
9	Frt.	9		James O. Hamlen Co. (Me.)	Portland, Me.	415 Congress Street.
10	Frt.	23		Coal Transportation Co. (Del.)	Wilmington, Del.	Bethel, Del.
11	Frt.	44	\$ 2,800	U. S. Shipping Board	San Francisco, Calif.	369 Pine Street.
12	Frt.	44	\$ 2,800	Los Angeles S. S. Co. (Calif.)	Los Angeles, Calif.	Box 218, Wilmington, Calif.
13	Frt.	47	\$ 3,100	U. S. Steel Products Co. (N. J.)	New York, N. Y.	30 Church Street.
14	Frt.	45	\$ 3,000	U. S. Shipping Board	Pensacola, Fla.	
15	Frt.	44	\$ 3,000	do	Philadelphia, Pa.	Bourse Building.
16	Fsh.	24	\$ 1,280	Utopian Fisheries (Wash.)	Seward, Alaska	
17	Frt.	7		U. S. Gypsum Transportation Co. (N. Y.)	New York, N. Y.	17 State Street.
18	Tnk.	41	2,700	Pan-American Petroleum & Transport Co. (Del.)	Los Angeles, Calif.	Pan American Building.
19	Ten.	9	450	U. S. Shipping Board	Annapolis, Md.	
20	Tnk.	20	700	Tidewater Oil Co. (N. J.)	New York, N. Y.	11 Broadway.
21	Ten.	9	450	U. S. Shipping Board	Norfolk, Va.	Army Base.
22	Tnk.	41	3,100	Gulf Refining Co. (Tex.)	Port Arthur, Tex.	West Port Arthur, Tex.
23	Frt.	40	1,500	U. S. Shipping Board	New York, N. Y.	45 Broadway.
24	Frt.	36	3,000	do	Tampa, Fla.	
25	Frt.	40	\$ 4,200	do	Philadelphia, Pa.	Bourse Building.
26	Tnk.	48	3,200	Standard Transportation Co. (Del.)	New York, N. Y.	26 Broadway.
27	Frt.	45	\$ 3,000	U. S. Shipping Board	Philadelphia, Pa.	Bourse Building.
28	Tnk.	28	2,600	Richfield Oil Co. (Calif.)	Los Angeles, Calif.	215 West Seventh Street.
29	Tnk.	39	3,200	Grace Steamship Co. (Del.)	New York, N. Y.	10 Hanover Square.
30	Tnk.	36	2,800	Gladstone Transportation Co. (Del.)	do	90 West Street.
31	Frt.	35	\$ 1,500	Submarine Boat Corporation (N. Y.)	do	5 Nassau Street.
32	Frt.	29	\$ 1,500	do	do	Do.
33	Frt.	6		C. A. & B. F. Small Corporation (N. Y.)	do	Care Emory Sexton & Co.
34	Tnk.	34	3,000	Texas Steamship Co. (Del.)	Wilmington, Del.	7 West Tenth Street.
35	Frt.	8		U. S. Shipping Board	Baltimore, Md.	22 Light Street.
36	Frt.	44	\$ 2,800	do	San Francisco, Calif.	369 Pine Street.
37	Pos.	115	8,000	Dollar Steamship Line (Calif.)	do	311 California Street.
38	Frt.	42	2,800	U. S. Shipping Board	Portsmouth, N. H.	
39	Frt.	43	3,000	Nautilus S. S. Co. (N. Y.)	New York, N. Y.	26 Beaver Street.
40	Frt.	4		P. P. Culbreath	Tampa, Fla.	Care Philip Shore, Stoval Building.
41	Frt.	38	2,500	Mississippi Shipping Co. (La.)	New Orleans, La.	Hibernia Bank Building.
42	Frt.	42	\$ 3,000	U. S. Shipping Board (Del.)	Philadelphia, Pa.	Bourse Building.
43	Frt.	35	\$ 3,500	American Seantle Line (Del.)	New York, N. Y.	5 Broadway.
44	Frt.	15		Charles Nelson Co. (Calif.)	San Francisco, Calif.	230 California Street.
45	Frt.	7		James Griffiths & Sons (Del.)	Wilmington, Del.	7 West Tenth Street.
46	Tnk.	43	2,800	Chile Steamship Co. (N. Y.)	New York, N. Y.	25 Broadway.
47	Tnk.	36	2,300	Oil Transport Co. (Del.)	Wilmington, Del.	1600 Continental Building.
48	Frt.	44	\$ 2,800	U. S. Shipping Board	San Francisco, Calif.	369 Pine Street.
49	Frt.	27	850	W. R. Chamberlin	do	351 California Street.
50	Tnk.	29	1,450	National Oil Transport Co. (Me.)	Port Arthur, Tex.	Orange, Tex.
51	Frt.	32	2,300	Malco S. S. Co. (Del.)	New York, N. Y.	11 Broadway.
52	Frt.	25	1,400	Universal Steamship & Barge Co. (Wash.)	Seattle, Wash.	502 Burke Building.
53	Frt.	44	3,800	U. S. Shipping Board	Houston, Tex.	
54	Frt.	28	1,500	Alaska Steamship Co. (Nev.)	New York, N. Y.	120 Broadway.
55	Frt.	44	\$ 3,000	U. S. Shipping Board	Philadelphia, Pa.	Bourse Building.
56	Tnk.	31	2,500	Steamer Vaba Corporation (N. Y.)	New York, N. Y.	565 Fifth Avenue.
57	Tnk.	33	2,500	Steamer Cedarhurst Corporation (N. Y.)	do	Do.
58	Frt.	44	2,800	Oceanic and Oriental Navigation Co. (Del.)	San Francisco, Calif.	215 Market Street.
59	Frt.	34	3,100	Pacific Atlantic S. S. Co. (Del.)	Portland, Oreg.	Porter Building.
60	Frt.	41	\$ 3,000	U. S. Shipping Board	Philadelphia, Pa.	Bourse Building.
61	Frt.	9		Foss & Crabtree	Boston, Mass.	141 Milk Street.
62	Frt.	44	\$ 3,100	U. S. Steel Products Co.	New York, N. Y.	30 Church Street.
63	Frt.	28	1,300	Ford Motor Co. (Del.)	Detroit, Mich.	Highland Park.
64	Frt.	24	1,200	Kiowa Transportation Co. (Ind.)	Chicago, Ill.	Bay City, Mich.
65	Frt.	21	1,200	Independent Steamship Co. (Del.)	Detroit, Mich.	Foot Orleans Street.
66	Frt.	28	1,250	Ford Motor Co. (Del.)	do	Highland Park.
67	Frt.	23	1,200	Pioneer Steamship Co. (Ohio)	Cleveland, Ohio	Cleveland Heights.
68	Frt.	48	2,700	Standard Shipping Co. (Del.)	Wilmington, Del.	7 West Tenth Street.
69	Frt.	44	\$ 2,800	U. S. Shipping Board	San Francisco, Calif.	369 Pine Street.
70	Frt.	57	3,500	U. S. Steel Products Co. (N. J.)	New York, N. Y.	30 Church Street.
71	Frt.	23	1,200	Atlantic & Caribbean Steam Navigation Co. (Del.)	Wilmington, Del.	Du Pont Building.
72	Frt.	34	2,500	U. S. Shipping Board	Seattle, Wash.	841 Railroad Avenue South.
73	Pos.	16	\$ 200	Inter-Island Steam Navigation Co. (Hawaii)	Honolulu, Hawaii	Fort and Merchant Streets.
74	Frt.	44	\$ 2,800	U. S. Shipping Board	New London, Conn.	

Merchant Vessels

Line No.	Official No.	Signal letters	Rtg	Name of vessel	Tonnage		Dimensions			When built	Where built
					Gross	Net	Length	Breadth	Depth		
							Feet	Feet	Feet		
1	220807	MBVH	St. s.	EMERGENCY AID.....⊙	5,477	3,360	400.7	54.2	30.2	1920	Harriman, Pa.....
2	220811	MBVL	St. s.	WILLIAM H. DOHERNY.....⊙	6,994	4,294	435.0	56.2	33.6	1920	San Francisco, Calif...
3	220841	MBVP	St. s.	MINNEKAHDA.....⊙	17,281	10,208	620.5	66.4	31.4	1917	Belfast, Ireland.....
4	220815	MBVQ	St. s.	ALGONQUIN.....⊙	7,229	4,475	435.0	56.0	32.0	1920	Alameda, Calif.....
5	220816	MBVR	Sch.	Gaviota.....	287	263	127.0	31.1	11.7	1920	Catano, P. R.....
6	220817	MBVS	Sch.	Andrew McDonald.....	2,218	2,138	267.3	46.0	23.6	1919	Stonington, Conn.....
7	220819	MBVT	St. s.	NATHAN.....⊙	4,659	2,871	376.4	52.3	27.0	1920	Wilmington, Del.....
8	220820	MBVW	St. s.	Dinsmore (concrete).....	6,144	3,696	420.0	54.0	35.0	1920	Jacksonville, Fla.....
9	220821	MBWC	Sch.	Northern No. 36.....	1,488	1,439	241.3	40.3	16.8	1920	Havre de Grace, Md.....
10	220826	MBWD	St. s.	LAKE GATUN.....	2,677	1,660	253.4	43.8	26.2	1920	Saginaw, Mich.....
11	220827	MBWF	St. s.	WARBLER.....⊙	715	330	181.6	35.5	16.3	1920	Philadelphia, Pa.....
12	220828	MBWG	St. s.	WILLET.....⊙	715	330	181.6	35.5	16.3	1920	do.....
13	220829	MBWH	St. s.	EL ESTERO.....⊙	4,219	2,557	334.6	47.1	23.1	1920	Arlington, N. Y.....
14	220831	MBWJ	St. s.	JAPAN ARROW.....⊙	8,327	5,176	468.3	62.7	32.0	1920	Quincy, Mass.....
15	220835	MBWK	Sch.	Aberfoell.....	2,416	2,357	267.3	46.0	23.0	1919	Moss Point, Miss.....
16	220836	MBWL	St. s.	SHELTON.....⊙	6,062	3,770	402.5	53.0	32.0	1920	Bay Point, Calif.....
17	220837	MBWN	Sch.	Dover.....	2,228	2,129	267.3	46.0	23.6	1920	Newington, N. H.....
18	220841	MBWP	Ol. s.	Wm. Donovan.....	2,204	1,621	243.8	47.3	24.3	1919	Seattle, Wash.....
19	220842	MBWQ	Ol. s.	WEST HONAKER.....⊙	5,428	3,374	410.0	54.4	27.2	1920	Los Angeles, Calif.....
20	220848	MBWS	Sch.	Josephine A. McQuesten.....	1,607	1,462	230.0	41.0	22.8	1920	Rockland, Me.....
21	220851	MBWT	St. s.	W. J. HANNA.....⊙	7,110	5,188	422.3	59.2	33.2	1920	Chester, Pa.....
22	220852	MBVW	St. s.	PEACOCK.....⊙	741	23	180.0	35.4	16.7	1918	New York, N. Y.....
23	220850	MCBF	Ol. s.	CHARLIE WATSON.....⊙	1,769	998	250.0	37.0	21.0	1920	Oakland, Calif.....
24	220858	MCBG	St. s.	PRESIDENT HAYES.....⊙	10,533	6,195	502.1	62.2	28.3	1920	Camden, N. J.....
25	220860	MCBH	St. s.	W. D. ANDERSON.....⊙	5,168	3,179	391.9	51.2	30.0	1920	Savannah, Ga.....
26	220861	MCBJ	St. s.	SUWARINCO.....⊙	3,253	1,977	324.0	46.2	25.0	1920	Newark, N. J.....
27	220862	MCBK	St. s.	SUWORDENCO.....⊙	3,285	1,997	324.8	46.2	25.0	1920	do.....
28	220863	MCBL	St. s.	SUJAMECO.....⊙	3,285	1,997	324.0	46.2	25.0	1920	do.....
29	220864	MCBN	St. s.	REAPER.....⊙	6,699	4,171	416.8	56.1	32.7	1920	Bath, Me.....
30	220865	MCPB	St. s.	FRANKLIN K. LANE.....⊙	6,998	4,302	435.0	56.2	33.6	1920	Alameda, Calif.....
31	220873	MCBR	St. s.	A. L. KENT.....⊙	5,849	3,604	394.1	55.1	31.0	1920	Bath, Me.....
32	220874	MCBT	St. s.	ORLEANS.....	269	183	118.0	28.0	9.2	1898	Levis, Canada.....
33	220877	MCBV	Sch.	Zobedo E. Cliff.....	1,361	1,254	206.0	40.7	22.6	1920	Hoothbay Harbor, Me.....
34	220878	MCBW	St. s.	WACOSTA.....	5,978	3,700	400.7	54.2	30.2	1920	Harriman, Pa.....
35	220879	M CBD	St. s.	HENRY S. GROVE.....⊙	6,220	3,812	404.6	53.9	26.2	1920	Philadelphia, Pa.....
36	220880	M CDF	St. s.	ODUNA.....⊙	3,074	2,071	320.7	46.0	24.4	1920	Oakland, Calif.....
37	220881	M CDG	Sch.	Mabel A. Frye.....	1,151	1,036	193.8	37.4	20.4	1920	Harrington, Me.....
38	220885	M CDK	St. s.	TUSCALOOSA CITY.....⊙	5,686	3,450	424.2	56.2	26.5	1920	Chickasaw, Ala.....
39	220888	M CDP	St. s.	SUGILLENCO.....⊙	3,285	1,997	324.0	46.2	25.0	1920	Newark, N. J.....
40	220889	M CDQ	St. s.	GEORGE PIERCE.....⊙	5,462	3,365	400.7	54.2	30.4	1920	Chester, Pa.....
41	220890	M CDR	St. s.	NARBO.....⊙	6,085	4,390	402.6	53.0	32.2	1920	Oakland, Calif.....
42	220891	M CDS	St. s.	PRINCETON.....	324	220	137.0	22.8	12.5	1919	Savannah, Ga.....
43	220893	M CDT	St. s.	AMERICAN TRADER.....⊙	7,430	4,013	436.9	52.2	26.4	1920	Hog Island, Pa.....
44	220894	M CDV	Sch.	Mary H. Diebold.....	1,516	1,397	223.5	42.8	22.6	1920	New Castle, Me.....
45	220895	M CDW	St. s.	HERMAN FRASCH.....⊙	4,421	2,778	356.0	51.6	30.0	1920	Newburgh, N. Y.....
46	220907	M CDF	St. s.	EUGENE V. R. THAYER.....⊙	7,137	5,111	430.2	60.2	32.8	1920	Wilmington, Del.....
47	220900	M CFF	St. s.	MARY LUCKENBACH.....⊙	5,607	3,382	410.5	54.3	27.2	1920	Los Angeles, Calif.....
48	220903	M CFI	St. s.	CITIES SERVICE PETROL.....⊙	7,805	4,872	468.3	62.7	32.0	1920	Sparrows Point, Md.....
49	220909	M CFJ	St. s.	CAMDEN.....⊙	6,653	4,153	419.5	56.5	33.3	1921	Camden, N. J.....
50	220910	M CFK	St. s.	AGWIMARS.....⊙	6,771	4,143	429.3	59.2	33.2	1920	Chester, Pa.....
51	220911	M CFL	St. s.	AGWIWORLD.....⊙	6,771	4,143	429.3	59.2	33.2	1921	do.....
52	220915	M CFN	Ol. s.	Lizzie D. Shaw.....	125	62	90.9	20.0	6.0	1920	Tampa, Fla.....
53	220916	M CFP	Sch.	Ulak.....	2,323	2,211	268.3	46.0	23.6	1919	Newington, N. H.....
54	220924	M CFS	St. s.	ESTRADA PALMA.....⊙	2,639	1,340	336.7	57.0	18.5	1920	Philadelphia, Pa.....
55	220925	M CFT	St. s.	HAMPTON ROADS.....⊙	7,529	4,623	431.0	69.2	33.4	1920	Baltimore, Md.....
56	220927	M CFW	St. s.	AMERICAN FARMER.....⊙	7,430	4,013	436.9	58.2	26.4	1920	Hog Island, Pa.....
57	220936	M CGD	St. s.	HANLEY.....⊙	7,593	4,825	440.0	56.0	35.2	1920	San Francisco, Calif.....
58	220938	M CGH	Sch.	Edna Hoyt.....	1,512	1,384	224.0	41.1	20.8	1920	Thomaston, Me.....
59	220941	M CGI	St. s.	S. C. T. DODD.....⊙	7,054	4,374	425.0	57.2	33.1	1920	Oakland, Calif.....
60	220945	M CGL	St. s.	NACATA.....	5,076	3,700	400.0	54.2	30.2	1920	Harriman, Pa.....
61	220916	M CGN	St. s.	JOHN WORTHINGTON.....⊙	8,194	5,934	262.4	60.0	29.0	1920	Vancouver, Wash.....
62	220949	M CGP	Ol. s.	Z. R. 3.....	2,220	1,596	245.8	46.7	23.9	1920	Houghton, Wash.....
63	220951	M CGQ	St. s.	W. H. LIBBY.....⊙	8,143	5,116	402.4	60.2	29.0	1921	Vancouver, Wash.....
64	220952	M CGR	St. s.	PRESIDENT HARRISON.....⊙	10,504	6,242	502.1	62.2	28.3	1921	Camden, N. J.....
65	220953	M CGS	St. s.	W. S. MILLER.....⊙	6,984	4,311	435.0	56.2	33.5	1920	Alameda, Calif.....
66	220954	M COT	St. s.	NARCISUS.....	6,985	4,390	402.6	53.0	32.2	1920	Oakland, Calif.....
67	220955	M COV	St. s.	SAMUEL L. FULLER.....⊙	7,052	5,072	430.2	59.2	32.8	1921	Chester, Pa.....
68	220956	M COW	St. s.	JOSEPH M. CUDAHY.....⊙	7,052	5,072	430.2	59.2	32.5	1921	do.....
69	220957	M CHB	St. s.	ST. HELIERS.....⊙	458	9	135.4	29.0	13.6	1919	Port Glasgow, Scotland
70	220961	M CHD	St. s.	WICHITA.....	6,171	3,797	395.5	55.0	31.4	1920	New Orleans, La.....
71	220962	M CHF	Ol. s.	CITY OF ELWOOD.....	6,197	3,822	395.5	55.0	31.4	1920	do.....
72	220966	M CHG	Sch.	SUNSET UNA.....	1,189	1,137	200.3	36.3	18.4	1920	Newburgh, N. Y.....
73	220966	M CHJ	St. s.	RUTH ALEXANDER.....⊙	8,135	4,988	439.1	56.0	26.2	1913	Hamburg, Germany..

Merchant Vessels

Line No.	Service	Crew	Horse-power	Name of owner	Home port	Address of owner
1	Frt.	34	s 3,000	U. S. Shipping Board	Philadelphia, Pa.	Bourse Building.
2	Tnk.	41	3,100	Pan-American Petroleum & Transport Co. (Del.)	Los Angeles, Calif.	714 West Tenth Street.
3	Pas.	330	11,250	Atlantic Transport Co. (W. Va.)	New York, N. Y.	1 Broadway.
4	Tnk.	38	3,100	Standard Transportation Co. (Del.)	do.	Pier 36, North River.
5	Frt.	6		A. M. Rodriguez	San Juan, P. R.	Catano, P. R.
6	Frt.	5		Coal Transportation Co. (Del.)	Wilmington, Del.	Bethel, Del.
7	Frt.	47	2,500	U. S. Shipping Board	do.	
8	Tnk.	44	2,800	do.	Jacksonville, Fla.	
9	Frt.	4		Joseph F. O'Boyle	New York, N. Y.	11 Moore Street.
10	Frt.	40	1,500	U. S. Shipping Board	Port Huron, Mich.	
11	Wrk.	34	1,700	do.	Philadelphia, Pa.	Bourse Building.
12	Frt.	24	1,400	do.	do.	Do.
13	Frt.	37	2,500	Southern Pacific Co. (Ky.)	New York, N. Y.	Pier 40, North River.
14	Tnk.	42	3,200	Standard Transportation Co. (Del.)	do.	26 Broadway.
15	Frt.	5		John W. Sullivan Co. (N. Y.)	do.	Foot Ninth Street, East River.
16	Frt.	44	b 2,800	Tacoma Oriental S. S. Co. (Nev.)	Tacoma, Wash.	915 Washington Building.
17	Frt.	8		Davison Chemical Co. (Md.)	Baltimore, Md.	Garrett Building.
18	Frt.	23	b 1,000	William Donovan S. S. Co. (Calif.)	San Francisco, Calif.	260 California Street.
19	Frt.	40	2,700	U. S. Shipping Board	Los Angeles, Calif.	
20	Frt.	11		Lewis K. Thurlow	Boston, Mass.	131 State Street.
21	Tnk.	33	2,700	Standard Shipping Co. (Del.)	Wilmington, Del.	7 West Tenth Street.
22	Msc.	19	b 1,400	U. S. Shipping Board	New York, N. Y.	45 Broadway.
23	Tnk.	27	* 1,100	Standard Oil Co. of California (Del.)	San Francisco, Calif.	225 Bush Street.
24	Pas.	145	6,000	Dollar Steamship Line (Calif.)	do.	311 California Street.
25	Tnk.	30	2,600	Atlantic Refining Co. (Pa.)	Philadelphia, Pa.	260 South Broad Street.
26	Frt.	36	s 1,500	Submarine Boat Corporation (N. Y.)	New York, N. Y.	5 Nassau Street.
27	Frt.	35	s 1,500	do.	do.	Do.
28	Frt.	36	s 1,500	do.	do.	Do.
29	Tnk.	33	2,000	Texas Co. (Del.)	Wilmington, Del.	7 West Tenth Street.
30	Frt.	40	3,100	Pan-American Petroleum & Transportation Co. (Del.)	Los Angeles, Calif.	714 West Tenth Street.
31	Frt.	34	2,200	Mystic Steamship Co. (Mass.) (trustees)	Boston, Mass.	250 Stuart Street.
32	Frt.	6	200	New York-Ontario Ferries (N. Y.)	Buffalo, N. Y.	1529 Marine Trust Building.
33	Frt.	8		Boston Maritime Corporation (Me.)	Boston, Mass.	121 State Street.
34	Frt.	45	s 3,000	U. S. Shipping Board	Philadelphia, Pa.	Bourse Building.
35	Frt.	43	3,000	Nautilus S. S. Corporation (N. Y.)	New York, N. Y.	26 Beaver Street.
36	Frt.	45	1,800	Alaska S. S. Corporation (Nev.)	do.	120 Broadway.
37	Frt.	10		Atlantic Coast Co. (Me.)	Boston, Mass.	131 State Street.
38	Frt.	49	s 3,500	U. S. Steel Products Co.	New York, N. Y.	30 Church Street.
39	Frt.	26	s 1,500	Submarine Boat Corporation (N. Y.)	do.	5 Nassau Street.
40	Frt.	44	s 3,000	U. S. Shipping Board	Philadelphia, Pa.	Bourse Building.
41	Frt.	44	s 2,800	do.	San Francisco, Calif.	369 Pine Street.
42	Fsh.	13	600	Whitman Ward & Lee Co. (Mass.)	Boston, Mass.	5 Fish Pier, South Boston, Mass.
43	Frt.	68	s 6,000	United States Lines (Del.)	New York, N. Y.	45 Broadway.
44	Frt.	11		Boston Maritime Corporation (Me.)	Boston, Mass.	131 State Street.
45	Frt.	34	s 3,000	Union Sulphur Co. (N. J.)	New York, N. Y.	33 Rector Street.
46	Tnk.	39	2,800	Sinclair Navigation Co. (Del.)	do.	120 Broadway.
47	Tnk.	45	2,200	Luckenbach S. S. Co. (Del.)	do.	44 Whitehall Street.
48	Frt.	40	3,200	Cities Service Transportation Co. (Del.)	do.	60 Wall Street.
49	Tnk.	42	3,000	United Fruit Tanker Corporation (Del.)	do.	17 Battery Place.
50	Tnk.	34	2,900	Atlantic Gulf & West Indies Steamship Lines (Me.)	do.	25 Broadway.
51	Tnk.	35	3,800	do.	do.	Do.
52	Tow.	5	b 200	Larnie B. Shaw	Philadelphia, Pa.	139 South Fourth Street.
53	Frt.	8		William C. Blekel	New York, N. Y.	60 Church Street.
54	Frt.	41	2,700	Florida East Coast Car Ferry Co. (S. D.)	do.	120 Broadway.
55	Tnk.	34	s 2,750	Oil Transport Co. (Del.)	Baltimore, Md.	1600 Continental Building.
56	Pas.	67	s 6,000	United States Lines (Del.)	New York	45 Broadway.
57	Frt.	35	2,000	Hanley S. S. Co. (Del.)	Tacoma, Wash.	1023 A Street.
58	Frt.	9		Superior Trading Transportation Co. (Mass.)	Boston, Mass.	88 Broad Street.
59	Tnk.	35	3,200	Standard Oil Co. of California (Calif.)	San Francisco, Calif.	225 Bush Street.
60	Frt.	45	s 3,000	U. S. Shipping Board	Philadelphia, Pa.	Bourse Building.
61	Tnk.	35	2,800	Standard Shipping Co. (Del.)	Wilmington, Del.	7 West Tenth Street.
62	Frt.	31	b 1,280	Columbia River Smoked Fish Co. (N. Y.)	New York, N. Y.	12 Second Street.
63	Tnk.	38	2,500	Standard Shipping Co. (Del.)	Wilmington, Del.	7 West Tenth Street.
64	Pas.	150	7,000	Dollar Steamship Line (Calif.)	San Francisco, Calif.	311 California Street.
65	Tnk.	37	3,200	Standard Oil Co. of California (Del.)	do.	225 Bush Street.
66	Frt.	40	s 2,800	U. S. Shipping Board	do.	369 Pine Street.
67	Tnk.	37	2,700	Sinclair Navigation Co. (Del.)	New York, N. Y.	45 Nassau Street.
68	Tnk.	37	2,700	do.	do.	Do.
69	Tow.	22	1,200	Huasteca Petroleum Co. (La.)	Los Angeles, Calif.	1015 Security Building.
70	Frt.	49	s 2,800	U. S. Shipping Board	New Orleans, La.	Carondelet Building.
71	Frt.	35	s 2,800	do.	do.	Do.
72	Tnk.	13		Bay Towing Co. (Tex.)	Galveston, Tex.	818 American National Insurance Building.
73	Pas.	143	5,000	Robert Dollar Co. (Calif.)	San Francisco, Calif.	311 California Street.

Merchant Vessels

Line No.	Official No.	Signal letters	Rig	Name of vessel	Tonnage		Dimensions			When built	Where built
					Gross	Net	Length	Breadth	Depth		
							Feet	Feet	Feet		
1	220967	MCHK	Ol. s.	WEST CUSSETA.....	5,428	3,374	410.0	54.4	27.2	1920	San Pedro, Calif.
2	220969	MCHL	St. s.	P. J. Reilly.....	3,376	2,560	299.5	49.3	31.2	1920	Orange, Tex.
3	220980	MCIP	Sch.	Josiah B. Chase.....	1,661	1,518	230.8	41.4	23.6	1921	Boothbay Harbor, Me.
4	220979	MCHQ	St. s.	EL ISLEO.....	4,219	2,557	334.6	47.1	23.1	1920	Arlington, N. Y.
5	220983	MCHR	St. s.	AMERICAN SHIPPER.....	7,430	4,013	436.9	58.2	26.4	1921	Hog Island, Pa.
6	220984	MCHS	St. s.	AMERICAN MERCHANT.....	7,430	4,013	436.9	58.2	26.4	1921	do.
7	220985	MCHT	St. s.	Quinault.....	1,138	610	210.0	43.1	15.4	1921	Portland, Oreg.
8	220986	MCHV	St. s.	WARWICK.....	4,469	2,028	340.1	49.2	28.7	1921	Baltimore, Md.
9	220987	MCHW	St. s.	PRESIDENT PIERCE.....	14,123	8,393	517.0	72.2	27.8	1921	Sparrows Point, Md.
10	220989	MCJD	St. s.	EXARCH.....	5,976	3,700	400.7	54.2	30.2	1921	Harriman, Pa.
11	220990	MCJF	St. s.	SWIFTSURE.....	8,206	5,091	404.6	60.2	27.7	1921	Portland, Oreg.
12	220992	MCJG	St. s.	NAMASKET.....	6,062	3,772	402.5	53.0	32.0	1920	Bay Point, Calif.
13	220993	MCJH	St. s.	MAKAWAO.....	3,253	1,977	324.0	46.2	25.0	1920	Newark, N. J.
14	220994	MCJK	St. s.	SUNEWARKCO.....	3,545	2,174	324.0	46.2	25.0	1920	do.
15	220999	MCJN	St. s.	M. F. ELLIOTT.....	7,053	4,353	435.8	57.0	33.1	1921	Oakland, Calif.
16	221002	MCJP	St. s.	AGWILAKE.....	7,815	4,863	468.3	62.7	7.4	1921	Sparrows Point, Md.
17	221003	MCJQ	St. s.	GULFKING.....	6,560	4,098	419.5	56.4	33.3	1921	Baltimore, Md.
18	221006	MCJS	Ol. s.	CITY OF DALHART.....	5,878	3,089	401.9	54.2	31.9	1921	Tampa, Fla.
19	221008	MCJV	St. s.	LAKE MIRAFLORES.....	2,702	1,672	253.4	43.8	26.2	1921	Saginaw, Mich.
20	221009	MCJW	St. s.	YORBA LINDA.....	6,900	4,250	435.0	56.2	33.5	1921	Oakland, Calif.
21	221004	MCKB	St. s.	EL LAGO.....	4,219	2,557	334.6	47.1	23.1	1920	Arlington, N. Y.
22	221024	MCKD	St. s.	SUNUGENTCO.....	3,285	1,997	324.0	46.2	25.0	1920	Newark, N. J.
23	221027	MCKF	St. s.	ALA.....	5,976	3,700	400.0	54.2	30.2	1921	Harriman, Pa.
24	221030	MCKG	Sch.	Peralta (Concrete).....	6,149	5,669	420.0	54.0	35.0	1921	Oakland, Calif.
25	221031	MCKH	St. s.	LIVINGSTON ROE.....	8,194	5,934	462.4	60.2	29.0	1921	Vancouver, Wash.
26	221032	MCKJ	St. s.	BESSEMER CITY.....	5,686	3,450	424.2	56.2	26.5	1920	Chickasaw, Ala.
27	221033	MCKL	St. s.	CRAMPTON ANDERSON.....	6,998	4,303	435.0	50.0	33.6	1921	Alameda, Calif.
28	221034	MCKN	St. s.	Sea Lion.....	473	255	141.0	29.8	15.6	1921	Oakland, Calif.
29	221038	MCKP	St. s.	ALBERT E. WATTS.....	7,137	5,111	430.2	50.2	32.8	1921	Wilmington, Del.
30	221040	MCKQ	St. s.	THOMAS H. WHEELER.....	7,053	4,352	425.0	57.2	33.1	1921	Oakland, Calif.
31	221041	MCKR	St. s.	SWIFTARROW.....	8,206	5,091	404.6	60.2	27.7	1921	Portland, Oreg.
32	221042	MCKS	St. s.	PRESIDENT JEFFERSON.....	14,174	8,443	516.5	72.2	27.8	1921	Camden, N. J.
33	221043	MCKT	St. s.	MEMMON.....	3,415	1,933	320.7	46.0	24.4	1921	Oakland, Calif.
34	221040	MCKV	St. s.	DISTRICT OF COLUMBIA.....	7,641	4,677	431.0	59.2	33.4	1921	Baltimore, Md.
35	221054	MCKW	St. s.	PRESIDENT POLK.....	10,500	6,304	502.1	62.2	28.3	1921	Camden, N. J.
36	221058	MCLB	St. s.	PRESIDENT JACKSON.....	14,123	8,377	517.0	72.2	27.8	1921	Newport News, Va.
37	221062	MCLD	St. s.	REDBIRD.....	3,285	1,965	324.0	46.2	25.0	1921	Port Jefferson, N. Y.
38	221063	MCLF	St. s.	REDMAN.....	3,285	1,965	324.0	46.2	25.0	1921	do.
39	221066	MCLG	St. s.	SUSPEARCO.....	3,545	2,174	324.0	46.2	25.0	1920	Newark, N. J.
40	221069	MCLH	St. s.	ADLER.....	523	221	129.1	30.3	17.2	1921	Pensacola, Fla.
41	221070	MCLJ	St. s.	(ARGOYLE).....	7,002	4,303	425.0	47.2	33.1	1921	Oakland, Calif.
42	221073	MCLN	St. s.	LIEBRE.....	7,057	4,327	435.0	56.2	33.4	1921	do.
43	221881	MCLR	Shp.	JOSEPH DOLLAR.....	2,407	2,262	293.9	43.1	24.8	1902	Glasgow, Scotland
44	222002	MCLR	Shp.	MAE DOLLAR.....	3,403	3,197	321.0	47.0	27.3	1892	Port Glasgow, Scotland
45	221083	MCLS	St. s.	WALTER JENNINGS.....	9,563	5,978	499.2	68.1	30.5	1921	Kearny, N. J.
46	221086	MCLT	St. s.	INDIA ARROW.....	8,327	5,176	468.3	62.7	32.0	1921	Quincy, Mass.
47	221089	MCLV	St. s.	ARDEN.....	5,976	3,700	400.7	54.2	30.2	1921	Harriman, Pa.
48	221079	MCLW	Sc. b.	Marlo Hooper.....	2,190	2,094	267.3	46.0	33.6	1920	Mobile, Ala.
49	221092	MCLX	St. s.	AGWISTONE.....	10,388	7,886	490.9	68.1	29.3	1921	Newport News, Va.
50	206658	MCLY	St. s.	WOONSOCKET.....	512	336	162.0	28.2	12.0	1909	Ferrysburg, Mich.
51	221100	MCLZ	St. s.	MONTEBELLO.....	8,272	5,107	440.4	58.2	32.8	1921	Los Angeles, Calif.
52	221103	MCNJ	St. s.	LA PLACENTIA.....	8,272	5,107	440.4	58.2	32.8	1921	do.
53	221107	MCNK	St. s.	E. R. KEMP.....	4,887	2,847	375.2	53.2	28.1	1921	Wilmington, Del.
54	221109	MCNL	St. s.	ALADDIN.....	6,882	4,223	435.6	50.2	33.6	1921	Sparrows Point, Md.
55	221110	MCNP	Ol. s.	GALVESTON.....	6,076	3,764	395.5	55.0	31.4	1921	New Orleans, La.
56	221111	MCNQ	St. s.	WARD.....	6,171	3,797	395.5	55.0	31.4	1921	do.
57	221112	MCON	St. s.	JEFF DAVIS.....	6,171	3,797	395.5	55.0	31.4	1921	do.
58	221113	MCON	St. s.	OLDHAM.....	6,171	3,797	395.5	55.0	31.4	1921	do.
59	221117	MCON	St. s.	MEANTICUT.....	6,061	3,771	402.5	53.0	32.0	1921	Bay Point, Calif.
60	221122	MCPB	St. s.	SOLANA.....	6,702	4,203	419.5	56.5	33.3	1921	Camden, N. J.
61	221123	MCPD	St. s.	FRANKLIN.....	2,841	1,670	299.3	43.1	25.6	1921	Mariners Harbor, N. Y.
62	221125	MCPF	St. s.	SUCUBACO.....	3,285	1,997	324.0	46.2	25.0	1921	Newark, N. J.
63	221127	MCPG	Ol. s.	HERMAN FALK.....	7,245	4,398	431.0	59.2	33.4	1921	Baltimore, Md.
64	221129	MCPH	St. s.	CERRO-EBANO.....	8,880	5,543	480.5	66.0	36.8	1921	Chester, Pa.
65	221132	MCPJ	St. s.	MANUNAWILI.....	7,409	4,580	440.3	57.2	27.0	1921	do.
66	221134	MCPK	St. s.	SWIFTSOUT.....	8,206	5,091	404.6	60.2	27.7	1921	Portland, Oreg.
67	221141	MCPN	Sc. b.	Paul Howard.....	2,219	2,125	267.3	46.0	23.6	1921	Portsmouth, N. H.
68	221143	MCPQ	St. s.	FAIRFIELD CITY.....	5,686	3,450	424.2	56.2	26.5	1921	Chickasaw, Ala.
69	221120	MCPR	St. s.	KENTUCKY.....	5,376	3,343	410.0	54.4	27.2	1921	Los Angeles, Calif.
70	221144	MCP S	St. s.	CERRO-AZUL.....	8,876	5,540	480.5	66.0	36.8	1921	Chester, Pa.

Merchant Vessels

Line No.	Service	Crew	Horse-power	Name of owner	Home port	Address of owner
1	Fr't.	37	2,700	U. S. Shipping Board.....	Los Angeles, Calif.....	Care National Oil Transport Co., Woolworth Building, New York, N. Y. 131 State Street. Pier 49, North River. 45 Broadway. Do. 1 Drumm Street. Union Oil Building. 311 California Street. 25 Broadway. Du Pont Building. 369 Pine Street. 215 Market Street. 5 Nassau Street. 7 West Tenth Street. 25 Broadway.
2	Tnk.	35	1,450	S. S. Reilly.....	Port Arthur, Tex.....	
3	Fr't.	8		New England Maritime Co. (Me.).....	Boston, Mass.....	5 Nassau Street. Bourse Building. Beverly Hills, Calif. 7 West Tenth Street. 30 Church Street. 714 West Tenth Street.
4	Fr't.	48	2,500	Southern Pacific Co. (Ky.).....	New York, N. Y.....	
5	Pas.	68	\$ 6,000	United States Lines (Del.).....	do.....	28 Broadway. Bourse Building. Ford Building. 25 Broadway. Pawtucket, R. I. Union Oil Building. Do. 45 Nassau Street. 28 Broadway. Carondelet Building. Do. Do. Do. 369 Pine Street. 79 New Montgomery Street. 7 West Tenth Street. 39 Broadway.
6	Fr't.	68	\$ 6,000	do.....	do.....	
7	Fr't.	25	625	Hart-Wood Lumber Co. (Calif.).....	San Francisco, Calif.....	215 Market Street. 5 Nassau Street. 7 West Tenth Street. 30 Church Street. 714 West Tenth Street.
8	Tnk.	31	\$ 1,800	Union Oil Co. of California (Calif.).....	Los Angeles, Calif.....	
9	Pas.	240	\$ 12,000	Dollar S. S. Line (Calif.).....	San Francisco, Calif.....	25 Broadway. Du Pont Building. 369 Pine Street. 215 Market Street. 5 Nassau Street. 7 West Tenth Street. 25 Broadway.
10	Fr't.	45	\$ 3,000	Export S. S. Corporation (N. Y.).....	New York, N. Y.....	
11	Tnk.	32	3,050	New England Oil S. S. Co. (Del.).....	Wilmington, Del.....	30 Church Street. 714 West Tenth Street.
12	Fr't.	44	\$ 2,800	U. S. Shipping Board.....	San Francisco, Calif.....	
13	Fr't.	29	\$ 1,500	Matson Navigation Co. (Calif.).....	do.....	25 Broadway. Pier 15.
14	Fr't.	36	\$ 1,500	Submarine Boat Corporation (N. Y.).....	New York, N. Y.....	
15	Fr't.	37	3,200	Standard Shipping Co. (Del.).....	Wilmington, Del.....	714 West Tenth Street.
16	Tnk.	35	2,800	Atlantic, Gulf & West Indies Steamship Lines (Me.).....	New York, N. Y.....	
17	Fr't.	37	3,300	Gulf Refining Co. (Tex.).....	Port Arthur, Tex.....	Oakland, Calif. 28 Broadway. Pier 49, N. R. 5 Nassau Street. Bourse Building. Beverly Hills, Calif. 7 West Tenth Street. 30 Church Street. 714 West Tenth Street.
18	Fr't.	45	2,800	U. S. Shipping Board.....	Tampa, Fla.....	
19	Fr't.	38	1,500	Stanley Hiller (Calif.).....	San Francisco, Calif.....	Pier 15.
20	Tnk.	40	3,100	Standard Transportation Co. (Del.).....	New York, N. Y.....	
21	Fr't.	48	2,500	Southern Pacific Co. (Ky.).....	do.....	714 West Tenth Street. Du Pont Building. 1519 Railroad Avenue South. Foot Sixth Street. 225 Bush Street. Robert Dollar Building. 1519 Railroad Avenue South. Care Corporation Trust Co., du Pont Building. Du Pont Building. 5 Nassau Street. Pere Marquette Building. 61 Broadway. 28 Broadway. Robert Dollar Building. Do.
22	Fr't.	36	\$ 1,500	Submarine Boat Corporation (N. Y.).....	do.....	
23	Fr't.	45	3,300	U. S. Shipping Board.....	Philadelphia, Pa.....	28 Broadway. Bourse Building. Ford Building. 25 Broadway. Pawtucket, R. I. Union Oil Building. Do. 45 Nassau Street. 28 Broadway. Carondelet Building. Do. Do. Do. 369 Pine Street. 79 New Montgomery Street. 7 West Tenth Street. 39 Broadway.
24	Fr't.	6		Ocean Industries (Nev.).....	San Francisco, Calif.....	
25	Tnk.	39	2,800	Standard Shipping Co. (Del.).....	Wilmington, Del.....	714 West Tenth Street.
26	Fr't.	67	3,500	U. S. Steel & Products Co. (N. J.).....	New York, N. Y.....	
27	Tnk.	41	\$ 3,100	Pan-American Petroleum & Transportation Co. (Del.).....	Los Angeles, Calif.....	714 West Tenth Street.
28	Tow.	17	850	Ship Owners & Merchants' Tugboat Co. (Calif.).....	San Francisco, Calif.....	
29	Tnk.	38	2,800	Sinclair Navigation Co. (Del.).....	New York, N. Y.....	714 West Tenth Street. Du Pont Building. 1519 Railroad Avenue South. Foot Sixth Street. 225 Bush Street. Robert Dollar Building. 1519 Railroad Avenue South. Care Corporation Trust Co., du Pont Building. Du Pont Building. 5 Nassau Street. Pere Marquette Building. 61 Broadway. 28 Broadway. Robert Dollar Building. Do.
30	Tnk.	35	3,200	Standard Shipping Co. (Del.).....	Wilmington, Del.....	
31	Tnk.	32	3,050	New England Oil S. S. Co. (Del.).....	do.....	28 Broadway. Bourse Building. Ford Building. 25 Broadway. Pawtucket, R. I. Union Oil Building. Do. 45 Nassau Street. 28 Broadway. Carondelet Building. Do. Do. Do. 369 Pine Street. 79 New Montgomery Street. 7 West Tenth Street. 39 Broadway.
32	Pas.	210	*13,000	Admiral Oriental Line (Wash.).....	Seattle, Wash.....	
33	Fsh.	26	1,800	Columbia River Packers Association (Oreg.).....	Astoria, Oreg.....	28 Broadway. Bourse Building. Ford Building. 25 Broadway. Pawtucket, R. I. Union Oil Building. Do. 45 Nassau Street. 28 Broadway. Carondelet Building. Do. Do. Do. 369 Pine Street. 79 New Montgomery Street. 7 West Tenth Street. 39 Broadway.
34	Tnk.	37	*2,750	Standard Oil Co. (Calif.).....	San Francisco, Calif.....	
35	Pas.	120	6,000	Dollar S. S. Line (Calif.).....	do.....	714 West Tenth Street.
36	Pas.	120	6,000	Admiral Oriental Line (Wash.).....	Seattle, Wash.....	
37	Fr't.	33	1,500	Redbird S. S. Corporation (Del.).....	Wilmington, Del.....	714 West Tenth Street.
38	Fr't.	34	1,600	Redman S. S. Corporation (Del.).....	do.....	
39	Fr't.	29	\$ 1,500	Submarine Boat Corporation (Del.).....	New York, N. Y.....	714 West Tenth Street. Du Pont Building. 1519 Railroad Avenue South. Foot Sixth Street. 225 Bush Street. Robert Dollar Building. 1519 Railroad Avenue South. Care Corporation Trust Co., du Pont Building. Du Pont Building. 5 Nassau Street. Pere Marquette Building. 61 Broadway. 28 Broadway. Robert Dollar Building. Do.
40	Tow.	20	1,400	W. G. Coyle & Co. (La.).....	New Orleans, La.....	
41	Tnk.	34	3,000	Vacuum Oil Co. (N. Y.).....	New York, N. Y.....	714 West Tenth Street.
42	Tnk.	40	3,000	Standard Transportation Co. (Del.).....	do.....	
43	Fr't.	28		Robert Dollar Co. (Calif.).....	San Francisco, Calif.....	714 West Tenth Street.
44	Fr't.	20		do.....	do.....	
45	Tnk.	42	3,700	Standard Shipping Co. (Del.).....	Wilmington, Del.....	714 West Tenth Street. Du Pont Building. 1519 Railroad Avenue South. Foot Sixth Street. 225 Bush Street. Robert Dollar Building. 1519 Railroad Avenue South. Care Corporation Trust Co., du Pont Building. Du Pont Building. 5 Nassau Street. Pere Marquette Building. 61 Broadway. 28 Broadway. Robert Dollar Building. Do.
46	Tnk.	43	3,200	Standard Transportation Co. (Del.).....	New York, N. Y.....	
47	Fr't.	47	\$ 3,000	U. S. Shipping Board.....	Philadelphia, Pa.....	714 West Tenth Street. Du Pont Building. 1519 Railroad Avenue South. Foot Sixth Street. 225 Bush Street. Robert Dollar Building. 1519 Railroad Avenue South. Care Corporation Trust Co., du Pont Building. Du Pont Building. 5 Nassau Street. Pere Marquette Building. 61 Broadway. 28 Broadway. Robert Dollar Building. Do.
48	Fr't.	6		Eastern Transportation Co. (Del.).....	Wilmington, Del.....	
49	Tnk.	45	3,000	Atlantic, Gulf & West Indies S. S. Line (Me.).....	New York, N. Y.....	714 West Tenth Street.
50	Fr't.	21	750	Pawtucket & New York Transportation (R. I.).....	Providence, R. I.....	
51	Tnk.	36	3,300	Union Oil Co. of California (Calif.).....	Los Angeles, Calif.....	714 West Tenth Street.
52	Tnk.	36	3,300	do.....	do.....	
53	Tnk.	34	2,400	Sinclair Navigation Co. (Del.).....	New York, N. Y.....	714 West Tenth Street.
54	Tnk.	37	2,600	Standard Transportation Co. (Del.).....	do.....	
55	Fr't.	39	\$ 2,800	U. S. Shipping Board.....	New Orleans, La.....	714 West Tenth Street.
56	Fr't.	49	\$ 2,800	do.....	do.....	
57	Fr't.	49	\$ 2,800	do.....	do.....	714 West Tenth Street.
58	Fr't.	49	\$ 2,800	do.....	do.....	
59	Fr't.	44	\$ 2,800	do.....	San Francisco, Calif.....	714 West Tenth Street.
60	Tnk.	40	3,000	Associated Oil Co. (Calif.).....	do.....	
61	Tnk.	36	1,500	Texas Co. (Del.).....	Wilmington, Del.....	714 West Tenth Street.
62	Fr't.	29	\$ 1,500	American Ship & Commerce Navigation Corporation (N. Y.).....	New York, N. Y.....	
63	Tnk.	48	2,500	Oil Transport Co. (Del.).....	Baltimore, Md.....	714 West Tenth Street.
64	Tnk.	45	4,300	Pan American Petroleum & Transportation Co. (Del.).....	Los Angeles, Calif.....	
65	Fr't.	43	\$ 4,668	Matson Navigation Co. (Calif.).....	San Francisco, Calif.....	714 West Tenth Street.
66	Tnk.	32	3,500	New England Oil S. S. Co. (Del.).....	Wilmington, Del.....	
67	Fr't.	6		Thomas J. Howard.....	New York, N. Y.....	714 West Tenth Street.
68	Fr't.	57	3,500	United States Steel Products Co. (N. J.).....	do.....	
69	Fr't.	45	3,500	States S. S. Co. (Nev.).....	Portland, Oreg.....	714 West Tenth Street.
70	Tnk.	48	4,300	Pan American Petroleum & Transport Co. (Del.).....	Los Angeles, Calif.....	

Merchant Vessels

Line No.	Official No.	Signal letters	Rtg	Name of vessel	Tonnage		Dimensions			When built	Where built
					Gross	Net	Length	Breadth	Depth		
							Feet	Feet	Feet		
1	221145	MCPT	St. s.	T. J. Hooper.....	459	277	142.2	20.1	10.5	1921	Baltimore, Md.....
2	167795	MCPW	Sc. b.	Armistead.....	2,100	2,100	267.3	46.0	23.6	1919	do.....
3	218834	MCQB	Sc. b.	Tonas.....	2,212	2,140	267.3	46.0	23.6	1919	Brunswick, Ga.....
4	167793	MCQD	Sc. b.	Bango.....	2,129	2,049	267.3	46.0	23.6	1919	Quantico, Va.....
5	167794	MCQF	Sc. b.	Portland.....	2,129	2,049	267.3	46.0	23.6	1919	do.....
6	167796	MCQG	Sc. b.	Agram.....	2,129	2,049	267.3	46.0	23.6	1919	do.....
7	221147	MCQH	St. s.	FRANK G. DRUM.....	7,048	4,295	435.0	56.2	33.5	1921	Alameda, Calif.....
8	167646	MCQJ	Sc. b.	Matagorda.....	1,312	1,210	228.0	37.2	20.5	1919	Houston, Tex.....
9	221160	MCQK	Sc. b.	Joseph E. Hooper.....	2,233	2,150	267.5	46.0	23.6	1921	South Portland, Me.....
10	221169	MCQN	St. s.	R. J. HANNA.....	7,095	4,388	435.0	56.2	33.4	1921	Oakland, Calif.....
11	221170	MCQP	St. s.	CALIFORNIA.....	10,388	7,896	499.9	68.1	29.3	1921	Newport News, Va.....
12	221174	MCQS	St. s.	K. R. KINGSBURY.....	7,251	4,425	440.0	58.2	33.1	1921	Alameda, Calif.....
13	221179	MCQV	Sc. b.	Portsmouth.....	2,215	2,128	267.3	46.3	23.6	1921	Baltimore, Md.....
14	221181	MCQW	St. s.	E. J. Sadler.....	9,638	6,014	499.2	63.1	30.5	1921	Kearny, N. J.....
15	221193	MCRF	St. s.	SELMA CITY.....	5,686	3,450	424.2	56.2	26.5	1921	Chickasaw, Ala.....
16	221194	MCRG	St. s.	SWIFTEAGLE.....	8,206	5,091	464.6	60.2	27.7	1921	Portland, Ore.....
17	221203	MORK	St. s.	PRESIDENT ADAMS.....	10,558	6,200	502.1	62.2	28.3	1921	Camden, N. J.....
18	221210	MORL	St. s.	E. W. SINCLAIR.....	4,887	2,847	375.2	53.2	28.1	1921	Wilmington, Del.....
19	221211	MORN	St. s.	HENRY D. WHITON.....	4,438	2,738	356.0	51.6	30.0	1921	Newburgh, N. Y.....
20	221212	MORP	Ol. s.	SUPHENCO.....	3,545	2,174	324.0	46.2	25.0	1921	Newark, N. J.....
21	221213	MORQ	St. s.	GULFPRINCE.....	6,560	4,098	419.5	56.4	33.3	1921	Baltimore, Md.....
22	221215	MORS	St. s.	MANULANI.....	9,556	5,903	480.6	62.2	26.6	1921	Oakland, Calif.....
23	221220	MORW	St. s.	CUBA.....	2,472	1,100	325.0	47.2	18.0	1921	Philadelphia, Pa.....
24	221226	MCSJ	St. s.	MAUNALEI.....	7,159	4,385	440.3	57.2	27.0	1921	Chester, Pa.....
25	221227	MCSF	St. s.	STUART DOLLAR.....	7,038	4,355	429.0	55.2	26.0	1920	Shanghai, China.....
26	221233	MCSG	St. s.	PRESIDENT TAFT.....	14,123	8,415	517.0	72.2	27.8	1921	Sparrows Point, Md.....
27	221244	MCSJ	St. s.	GULFPENN.....	8,862	5,522	480.5	66.0	36.8	1921	Chester, Pa.....
28	221262	MCSL	St. s.	TULSAGAS.....	7,120	4,346	431.0	59.2	33.4	1921	Baltimore, Md.....
29	221268	MCSP	St. s.	SWIFTLIGHT.....	8,206	5,091	464.6	60.2	27.7	1921	Portland, Ore.....
30	221269	MCSQ	Ol. s.	E. T. BEDFORD.....	9,563	5,978	499.7	68.1	30.5	1921	Kearny, N. J.....
31	221271	MCSR	St. s.	VICKSBURG.....	757	410	200.0	40.0	7.9	1921	Charleston, W. Va.....
32	221272	MCST	St. s.	JAVA ARROW.....	8,327	5,176	468.3	62.7	32.0	1921	Quincy, Mass.....
33	221273	MCSV	Sc. b.	Dinty Moore.....	402	367	137.0	31.1	12.1	1921	Panacola, Fla.....
34	221277	MCSW	St. s.	Jane Nettleton.....	1,545	879	224.6	44.0	17.4	1917	Wilmington, Calif.....
35	221279	MCTB	St. s.	MANUKAL.....	9,547	5,895	480.6	62.2	26.6	1921	Oakland, Calif.....
36	221287	MCTD	Sch.	Rosa Ferlita.....	673	590	169.0	37.4	13.2	1918	Meteghan, N. S.....
37	221292	MCTF	St. s.	ANNISTON CITY.....	5,686	3,450	424.2	56.2	26.5	1921	Chickasaw, Ala.....
38	221302	MCTH	St. s.	MOJAVE.....	6,000	4,255	435.0	56.2	33.5	1921	Alameda, Calif.....
39	221304	MCTJ	St. s.	SWIFTWIND.....	8,206	5,091	464.6	60.2	27.7	1921	Portland, Ore.....
40	221314	MCTL	St. s.	PRESIDENT MCKINLEY.....	14,127	8,400	516.5	72.2	27.8	1921	Camden, N. J.....
41	221319	MCTN	St. s.	NASHADA.....	6,062	3,776	402.5	53.0	32.0	1921	Baypoint, Calif.....
42	221348	MCTS	Sc. b.	Barnstable.....	1,626	1,484	244.8	41.1	20.2	1921	Bath, Me.....
43	221349	MCTV	St. s.	DIXIANO.....	4,323	2,613	360.0	50.2	20.2	1921	Mariners Harbor, N. Y.....
44	101654	MCTW	St. s.	AYALON.....	1,985	1,186	264.7	38.3	22.1	1891	Cleveland, Ohio.....
45	221353	MCVB	St. s.	Sea Ranger.....	473	250	141.0	29.8	15.6	1921	Oakland, Calif.....
46	221354	MCHD	St. s.	WILLIAM F. HUMPHREY.....	7,982	4,938	468.3	62.7	32.0	1921	Quincy, Mass.....
47	221358	MCHG	St. s.	LEBEC.....	6,000	4,250	435.0	56.2	33.5	1921	Alameda, Calif.....
48	221360	MCHH	St. s.	W. W. MILLS.....	6,816	4,245	424.4	58.2	32.9	1921	Chester, Pa.....
49	221364	MCHV	St. s.	TOTECO.....	440	233	127.0	32.5	13.8	1921	City Island, N. Y.....
50	221370	MCHL	Sc. b.	Mayo.....	2,229	2,132	267.3	46.0	23.6	1921	Newington, N. H.....
51	221374	MCHN	St. s.	PRESIDENT WILSON.....	14,127	8,319	516.5	72.2	27.8	1921	Camden, N. J.....
52	221380	MCHP	St. s.	ATLANTA CITY.....	5,686	3,450	424.2	56.2	26.5	1921	Chickasaw, Ala.....
53	221385	MCHQ	St. s.	GOLDEN HIND.....	7,451	4,507	430.7	54.3	26.2	1921	Los Angeles, Calif.....
54	221386	MCHR	Sc. b.	Harford.....	2,240	2,139	267.3	46.0	23.6	1921	Portland, Me.....
55	221392	MCHS	St. s.	Sea Scout.....	472	250	141.0	29.8	15.6	1921	Oakland, Calif.....
56	221400	MCHW	St. s.	ILLINOIS.....	6,688	4,142	416.8	56.1	32.7	1921	Bath, Me.....
57	221405	MCHD	Sc. b.	Talbot.....	2,229	2,145	267.3	46.0	23.6	1921	Stratford, Conn.....
58	221408	MCHF	St. s.	BOHEMIAN CLUB.....	6,882	4,255	425.0	57.2	33.1	1921	Oakland, Calif.....
59	221413	MCHH	Ol. s.	Lio.....	7,120	4,351	431.0	59.2	33.4	1921	Baltimore, Md.....
60	221426	MCHJ	St. s.	PRESIDENT GARFIELD.....	10,558	6,200	502.1	62.2	28.3	1921	Camden, N. J.....
61	221427	MCHK	St. s.	DAVID MCKELVY.....	6,820	4,242	430.0	59.2	33.4	1921	Chester, Pa.....
62	221436	MCHL	Sch.	Laura Annlo Barnes.....	698	635	181.2	36.8	15.3	1921	Phippsburg, Me.....
63	221450	MCHN	St. s.	J. FLETCHER FARRELL.....	7,061	4,350	430.3	59.3	33.2	1921	Quincy, Mass.....
64	221455	MCHP	St. s.	PAUL SHOUP.....	6,816	4,245	424.4	58.2	32.9	1921	Chester, Pa.....
65	221457	MCHQ	St. s.	YANKEE ARROW.....	8,046	4,960	468.3	62.7	32.0	1921	Camden, N. J.....
66	221460	MCHT	St. s.	EMIDIO.....	6,900	4,248	435.0	56.2	33.5	1921	San Francisco, Calif.....
67	221478	MCHG	St. s.	AMERICAN LEGION.....	13,736	8,137	516.5	72.2	27.8	1921	Camden, N. J.....
68	221479	MCHI	St. s.	MARGARET DOLLAR.....	7,030	4,351	429.0	55.2	26.6	1921	Shanghai, China.....
69	221483	MCHJ	St. s.	THOMAS P. BEAL.....	5,818	3,642	394.1	55.1	31.0	1921	Bath, Me.....
70	221491	MCHL	St. s.	AQWIPOND.....	8,024	5,029	468.3	62.7	32.0	1921	Sparrows Point, Md.....
71	221492	MCHN	St. s.	J. N. PEW.....	9,074	6,473	480.5	66.0	36.8	1921	Chester, Pa.....
72	221508	MCHP	St. s.	WM. BOYCE THOMPSON.....	7,061	4,350	430.3	59.3	33.2	1921	Quincy, Mass.....
73	221511	MCHQ	St. s.	MEMPHIS CITY.....	5,686	3,450	424.2	56.2	26.5	1921	Chickasaw, Ala.....

Line No.	Service	Crew	Horse-power	Name of owner	Home port	Address of owner
1	Tow.	16	1,000	Eastern Transportation Co. (Del.)	Wilmington, Del.	Ford Building.
2	Frt.	4		Southern Transportation Co. (N. J.)	Philadelphia, Pa.	Commercial Trust Building.
3	Frt.	1		do.	do.	Do.
4	Frt.	5		do.	do.	Do.
5	Frt.	5		do.	do.	Do.
6	Frt.	5		do.	do.	Do.
7	Tnk.	38	3,100	Associated Oil Co. (Calif.)	San Francisco, Calif.	79 New Montgomery Street.
8	Frt.	5		Southern Transportation Co. (N. J.)	Philadelphia, Pa.	Commercial Trust Building.
9	Frt.	5		Eastern Transportation Co. (Del.)	Wilmington, Del.	Ford Building.
10	Tnk.	37	3,000	Standard Oil Co. of California (Del.)	San Francisco, Calif.	225 Bush Street.
11	Tnk.	41	3,000	Texas S. S. Co. (Calif.)	Los Angeles, Calif.	929 South Broadway.
12	Tnk.	45	3,300	Standard Oil Co. (Calif.)	San Francisco, Calif.	225 Bush Street.
13	Frt.	5		Southern Transportation Co. (N. J.)	Philadelphia, Pa.	Commercial Trust Building.
14	Tnk.	42	3,700	Standard Shipping Co. (Del.)	Wilmington, Del.	7 West Tenth Street.
15	Frt.	3	3,500	United States Steel Products Co. (N. J.)	New York, N. Y.	30 Church Street.
16	Tnk.	32	3,150	New England Oil S. S. Co. (Del.)	Wilmington, Del.	Du Pont Building.
17	Pas.	130	7,000	Dollar S. S. Line (Calif.)	San Francisco, Calif.	Robert Dollar Building.
18	Tnk.	33	2,400	Sinclair Navigation Co. (Del.)	New York, N. Y.	45 Nassau Street.
19	Tnk.	34	3,000	Union Sulphur Co. (N. J.)	do.	33 Rector Street.
20	Frt.	30	2,000	Submarine Boat Corporation (N. Y.)	do.	5 Nassau Street.
21	Tnk.	37	3,300	Gulf Refining Co. (Tex.)	Port Arthur, Tex.	Doek 29.
22	Frt.	55	5,000	Matson Navigation Co. (Calif.)	San Francisco, Calif.	215 Market Street.
23	Frt.	54	3,600	Peninsular & Occidental S. S. Co. (Conn.)	New Haven, Conn.	42 Church Street.
24	Pas.	43	4,600	Madison Navigation Co. (Calif.)	San Francisco, Calif.	215 Market Street.
25	Frt.	44	2,800	Dollar S. S. Co. (Calif.)	do.	311 California Street.
26	Pas.	198	12,000	U. S. Shipping Board	do.	369 Pine Street.
27	Tnk.	45	4,300	Gulf Refining Co. (Tex.)	Port Arthur, Tex.	
28	Tnk.	48	2,750	Associated Oil Co. (Calif.)	do.	79 New Montgomery Street.
29	Tnk.	33	2,500	New England Oil S. S. Co. (Del.)	Wilmington, Del.	Du Pont Building.
30	Tnk.	39	3,000	Standard Shipping Co. (Del.)	do.	7 West Tenth Street.
31	Tow.	4	750	Inland & Coastwise Waterways Mississippi Warrior Service.	New Orleans, La.	Customhouse.
32	Tnk.	42	3,200	Standard Transportation Co. (Del.)	New York, N. Y.	26 Broadway.
33	Frt.	3		John A. Merritt & Co.	Pensacola, Fla.	804 Palafox Street.
34	Frt.	24	1,000	Andrew F. Maloney	San Francisco, Calif.	1 Drumm Street.
35	Frt.	50	5,000	Matson Navigation Co. (Calif.)	do.	215 Market Street.
36	Frt.	7		John I. Merrill	Mobile, Ala.	1 South Commerce Street.
37	Frt.	57	3,500	United States Steel Products Co. (N. J.)	New York, N. Y.	30 Church Street.
38	Tnk.	39	3,100	Standard Transportation Co. (Del.)	do.	26 Broadway.
39	Tnk.	32	3,500	New England Oil Steamship Co. (Del.)	Wilmington, Del.	Du Pont Building.
40	Pas.	210	12,000	Admiral Oriental Line (Wash.)	Seattle, Wash.	1519 Railroad Avenue South.
41	Frt.	40	2,800	U. S. Shipping Board	San Francisco, Calif.	369 Pine Street.
42	Frt.	4		Staples Coal Co. (Mass.)	Fall River, Mass.	Taunton, Mass.
43	Tnk.	40	2,000	American Sugar Transit Corporation (Del.)	New York, N. Y.	117 Wall Street.
44	Pas.	60	2,600	Wilmington Transportation Co. (Calif.)	Los Angeles, Calif.	Wilmington, Calif.
45	Tow.	14	850	Ship Owners & Merchants' Tugboat Co.	San Francisco, Calif.	Pier 15.
46	Tnk.	39	3,200	Tide Water Associated Transport Corporation (Del.)	Wilmington, Del.	7 West Tenth Street.
47	Tnk.	32	2,800	Standard Transportation Co. (Del.)	New York, N. Y.	26 Broadway.
48	Tnk.	34	2,700	Pure Oil S. S. Co. (Del.)	Baltimore, Md.	35 East Wacker Drive Chicago, Ill.
49	Tow.	31	450	International Petroleum Co. (Me.)	Gloucester, Mass.	100 Main Street.
50	Frt.	5		P. Dougherty Co. (Md.)	Baltimore, Md.	Hearst Tower Building.
51	Pas.	240	12,000	Dollar Steamship Line (Calif.)	San Francisco, Calif.	311 California Street.
52	Frt.	57	3,500	U. S. Steel Products Co. (N. J.)	New York, N. Y.	30 Church Street.
53	Frt.	58	3,500	Oceanic & Oriental Navigation Co. (Del.)	San Francisco, Calif.	215 Market Street.
54	Frt.	6		P. Dougherty Co. (Md.)	Baltimore, Md.	Hearst Tower Building.
55	Tow.	32	850	Ship Owners & Merchants' Tugboat Co. (Calif.)	San Francisco, Calif.	310 Sansome Street.
56	Tnk.	35	3,000	Texas Co. (Del.)	Wilmington, Del.	7 West Tenth Street.
57	Frt.	6		P. Dougherty Co. (Md.)	Baltimore, Md.	Hearst Tower Building.
58	Tnk.	32	3,200	Atlantic Refining Co. (Pa.)	Philadelphia, Pa.	260 South Broad Street.
59	Tnk.	38	2,800	Standard Transportation Co. (Del.)	New York, N. Y.	26 Broadway.
60	Pas.	115	6,000	Dollar Steamship Lines (Calif.)	San Francisco, Calif.	311 California Street.
61	Tnk.	38	2,700	Tide Water Oil Co. (N. J.)	New York, N. Y.	11 Broadway.
62	Frt.	7		Charles H. Barnes	Salem, Mass.	292 Central Street, Saugus, Mass.
63	Tnk.	60	2,600	Sinclair Navigation Co. (Del.)	New York, N. Y.	45 Nassau Street.
64	Tnk.	41	2,700	Associated Oil Co. (Calif.)	San Francisco, Calif.	79 New Montgomery Street.
65	Tnk.	41	3,200	Standard Transportation Co. (Del.)	New York, N. Y.	26 Broadway.
66	Tnk.	38	3,100	do.	do.	Do.
67	Pas.	185	12,000	Munson Steamship Line (N. Y.)	do.	67 Wall Street.
68	Frt.	36	3,000	Dollar Steamship Co. (Calif.)	San Francisco, Calif.	311 California Street.
69	Frt.	64	2,300	Myrtle Steamship Co. (Mass.) (trustees)	Boston, Mass.	250 Stuart Street.
70	Tnk.	35	3,200	Quaranty Trust Co. (N. Y.)	New York, N. Y.	140 Broadway.
71	Tnk.	37	2,800	Sun Oil Co. (N. J.)	Philadelphia, Pa.	Finance Building.
72	Tnk.	34	3,000	Sinclair Navigation Co. (Del.)	New York, N. Y.	45 Nassau Street.
73	Frt.	57	3,500	United States Steel Products Co. (N. J.)	do.	30 Church Street.

Merchant Vessels

Line No.	Official No.	Signal letters	Rig	Name of vessel	Tonnage		Dimensions			When built	Where built
					Gross	Net	Length	Breadth	Depth		
							Feet	Feet	Feet		
1	221512	MDBR	Sc. b.	Bourne.....	1,026	1,484	244.8	41.1	20.2	1921	Bath, Me.....
2	221521	MDBS	Ol. s.	J. A. MOFFETT, JR. (C)	9,482	5,923	499.2	68.1	30.5	1921	Kearny, N. J.....
3	221530	MDBV	St. s.	GREYLOCK.....	7,460	4,620	430.7	54.3	26.2	1921	Los Angeles, Calif.....
4	221543	MDBW	St. s.	TUSTEM.....	6,882	4,255	425.0	57.2	33.1	1921	Oakland, Calif.....
5	221503	MDCB	Sc. b.	Garrett.....	2,301	2,182	267.3	46.0	23.6	1921	Newington, N. H.....
6	221504	MDCJ	Sch.	Alleghany.....	2,208	2,177	266.3	46.0	23.6	1921	Gildersleeve, Conn.....
7	221574	MDCL	St. s.	SOUTHERN CROSS (C)	13,788	7,977	516.5	72.2	27.8	1921	Camden, N. J.....
8	221587	MDCN	St. s.	KNOXVILLE CITY.....	5,686	3,450	424.2	58.2	26.5	1921	Chickasaw, Ala.....
9	221590	MDCP	St. s.	LURRICO.....	6,950	4,290	425.0	57.2	33.1	1921	Oakland, Calif.....
10	221593	MDCQ	Sc. b.	Frederick.....	2,301	2,198	367.3	46.0	23.6	1921	South Portland, Me.....
11	221596	MDCR	St. s.	Seneca.....	173	118	94.3	25.3	13.1	1919	Sharptown, Md.....
12	221597	MDCS	St. s.	Lafayette.....	173	118	94.3	25.3	13.1	1919	do.....
13	221600	MDCU	St. s.	EMPIRE ARROW.....	8,046	4,960	468.3	62.7	32.0	1921	Camden, N. J.....
14	221603	MDCV	St. s.	GOLDEN SUN.....	7,469	4,520	430.7	54.3	26.2	1921	Los Angeles, Calif.....
15	221605	MDCW	Sc. b.	Cohasset.....	2,226	2,142	267.3	46.3	23.6	1921	Noank, Conn.....
16	221608	MDFB	St. s.	JOHN D. ARCHBOLD.....	14,054	14,054	554.9	75.3	43.0	1921	Newport News, Va.....
17	221612	MDFH	St. s.	GULFWAX.....	8,862	5,522	480.5	66.0	36.0	1921	Chester, Pa.....
18	221618	MDFJ	St. s.	T. J. WILLIAMS.....	8,211	5,108	465.4	60.2	27.8	1921	Tampa, Fla.....
19	221633	MDFK	St. s.	PRESIDENT GRANT.....	14,119	8,405	517.0	72.2	27.8	1921	Sparrows Point, Md.....
20	221636	MDFL	Shp.	WILLIAM DOLLAR.....	3,233	3,036	320.5	47.0	27.1	1902	Dumbarton, Scotland.....
21	221643	MDFN	St. s.	CHATTANOOGA CITY.....	5,686	3,450	424.2	58.2	26.5	1921	New York, N. Y.....
22	221645	MDFP	St. s.	PRESIDENT LINCOLN.....	14,187	8,349	516.5	72.2	27.8	1921	Camden, N. J.....
23	221648	MDFQ	St. s.	TAMIAHUA.....	11,170	8,155	500.0	71.2	31.2	1921	Oakland, Calif.....
24	221657	MDFR	Sc. b.	CAROLINE.....	2,301	2,179	267.3	46.0	23.6	1921	South Portland, Me.....
25	221659	MDFS	St. s.	LEVANT ARROW.....	8,016	4,980	468.3	62.7	32.0	1921	Camden, N. J.....
26	221663	MDFU	St. s.	ROBERT E. HOPKINS.....	6,624	4,117	424.4	58.2	32.9	1921	Chester, Pa.....
27	221666	MDFW	St. s.	GOLDEN DRAGON.....	7,460	4,520	430.7	54.3	26.2	1921	Los Angeles, Calif.....
28	221675	MDFG	St. s.	WM. ROCKEFELLER.....	14,054	8,790	554.9	75.3	43.0	1921	Newport News, Va.....
29	221678	MDGH	Sc. b.	Montgomery.....	2,307	2,192	267.3	46.0	23.6	1921	Sandy Point, Me.....
30	221676	MDGJ	Sc. b.	Anaconda.....	2,271	2,100	267.3	46.0	23.6	1921	Kingston, N. Y.....
31	221691	MDGK	St. s.	LA PURSIMA.....	5,091	3,032	392.3	51.2	30.4	1921	Los Angeles, Calif.....
32	221695	MDGL	St. s.	F. H. HILLMAN.....	5,835	6,006	500.0	68.2	30.0	1921	Alameda, Calif.....
33	221700	MDGN	St. s.	BIRKENHEAD.....	6,960	4,297	425.0	57.2	33.1	1921	Oakland, Calif.....
34	221701	MDGP	Ol. s.	H. T. HARPER.....	3,803	2,300	329.9	48.2	25.7	1921	do.....
35	221707	MDGQ	St. s.	STEEL SEAFARER.....	5,718	3,471	424.2	58.2	26.5	1921	Kearny, N. J.....
36	221721	MDGT	St. s.	SAMUEL Q. BROWN.....	6,624	4,117	424.4	58.2	32.9	1921	Chester, Pa.....
37	221727	MDGV	St. s.	PRESIDENT MADISON.....	14,187	8,341	516.5	72.3	27.8	1921	Camden, N. J.....
38	221728	MDGW	St. s.	MELVILLE DOLLAR.....	7,032	4,319	429.0	55.2	26.6	1921	Shanghai, China.....
39	221735	MDHO	St. s.	DIXIE ARROW.....	8,016	4,960	468.3	62.7	32.0	1921	New York, N. Y.....
40	221737	MDHF	Sch.	Ralph S. Parsons.....	431	388	155.2	33.8	12.1	1917	Chevario, Nova Scotia.....
41	221784	MDIJ	St. s.	H. M. STOREY.....	9,838	6,007	500.0	68.2	30.0	1921	Alameda, Calif.....
42	221785	MDIK	St. s.	STEEL SCIENTIST.....	5,718	3,471	424.2	58.2	26.5	1921	Kearny, N. J.....
43	221805	MDIL	St. s.	NEW JERSEY.....	6,718	4,159	416.8	56.1	32.7	1921	Bath, Me.....
44	221815	MDIP	St. s.	WELLFLEET.....	430	202	136.1	27.1	16.8	1921	Port Richmond, N. Y.....
45	221833	MDIS	St. s.	JOHN PURROY MITCHELL.....	334	227	126.8	27.0	14.1	1921	Shooters Island, N. Y.....
46	221836	MDIT	Shp.	JAMES DOLLAR.....	3,017	2,812	318.0	46.1	26.2	1901	Glasgow, Scotland.....
47	221839	MDIHW	St. s.	MUNARGO.....	6,484	3,970	413.8	57.8	22.8	1921	Camden, N. J.....
48	221844	MDJB	St. s.	PRESIDENT HARDING.....	13,869	8,171	516.5	72.2	27.8	1921	do.....
49	221857	MDJC	St. s.	STEEL NAVIGATOR.....	5,718	3,471	424.2	58.2	26.5	1921	Kearny, N. J.....
50	221861	MDJG	St. s.	BYRON D. BENSON.....	7,953	4,932	465.4	60.2	27.8	1921	Tampa, Fla.....
51	221868	MDJL	St. s.	FRANCIS E. POWELL.....	7,096	4,325	431.0	59.2	33.4	1922	Baltimore, Md.....
52	221882	MDJP	St. s.	SATRAN.....	292	137	135.1	22.8	12.4	1920	Greenport, N. Y.....
53	221883	MDJQ	St. s.	J. HAMPTON MOORE.....	292	199	123.3	23.4	11.4	1922	Chester, Pa.....
54	221884	MDJR	St. s.	W. S. RHEEM.....	9,838	6,018	500.0	68.2	30.0	1921	Alameda, Calif.....
55	221893	MDJT	St. s.	DELAWARE SUN.....	8,964	5,617	480.5	60.0	36.8	1922	Chester, Pa.....
56	221897	MDJV	St. s.	R. D. LEONARD.....	1,778	1,082	265.9	39.2	19.6	1922	Wilmington, Del.....
57	221901	MDJW	St. s.	PRESIDENT ROOSEVELT.....	13,869	8,138	516.5	72.2	27.8	1922	Camden, N. J.....
58	222548	MDKO	Sch.	ROCKPORT.....	943	915	182.9	34.1	16.3	1922	do.....
59	221905	MDKF	St. s.	SEA.....	411	216	139.4	25.2	14.2	1919	Savannah, Ga.....
60	221906	MDKG	Ol. s.	ECKMUIH.....	411	216	139.4	25.2	14.2	1919	do.....
61	221907	MDKH	St. s.	DIANA DOLLAR.....	7,033	4,321	429.0	55.2	26.6	1921	Shanghai, China.....
62	221912	MDKJ	St. s.	YANKTON.....	544	232	189.0	27.3	10.7	1893	Leith, Scotland.....
63	222053	MDKL	St. s.	NORTH KING.....	5,044	3,386	375.7	50.7	27.3	1903	Vegesack, Germany.....
64	221913	MDKN	St. s.	BETHORE.....	8,257	4,198	550.3	77.2	43.7	1922	Sparrows Point, Md.....
65	221924	MDKP	Sch.	W. J. Colie.....	450	391	165.0	35.1	13.9	1922	Pascagoula, Miss.....
66	221930	MDKQ	St. s.	PAN AMERICA.....	13,712	8,054	517.0	72.2	27.8	1922	Sparrows Point, Md.....
67	221937	MDKR	Ol. s.	Worthington.....	331	225	127.2	34.0	11.7	1921	Millford, Del.....
68	221984	MDLJ	St. s.	MARYLAND.....	398	271	139.8	25.0	13.3	1922	Brooklyn, N. Y.....
69	221994	MDLK	Shp.	Mary Dollar.....	3,102	2,880	335.5	46.9	26.5	1904	Glasgow, Scotland.....
70	221995	MDLN	Shp.	DAVID DOLLAR.....	2,332	2,660	299.5	45.1	24.7	1893	Liverpool, England.....
71	222054	MDLQ	Bkn.	HELVIG VINNEN.....	3,100	2,827	319.4	44.5	25.9	1891	Leith, Scotland.....
72	222054	MDNF	Ol. s.	CALIFORNIAN.....	7,899	4,927	445.1	59.8	27.1	1922	Chester, Pa.....
73	222063	MDNJ	St. s.	WESTERN WORLD.....	13,712	8,054	517.0	72.2	27.8	1922	Sparrows Point, Md.....
74	222065	MDNL	Sch.	Leona & Marion.....	313	263	134.0	28.0	9.4	1920	Machias, Me.....
75	222007	MDNP	Ga. s.	Little Joe.....	250	75	134.3	21.7	10.9	1922	Weems, Va.....
76	222007	MDLR	Shp.	Lasbeck.....	2,335	2,192	269.7	42.9	24.5	1894	Glasgow, Scotland.....

Merchant Vessels

Line No.	Service	Crew	Horse-power	Name of owner	Home port	Address of owner
1	Frt.	4		Staples Coal Co. (Mass.)	Fall River, Mass.	Taunton, Mass.
2	Tnk.	41	3,700	Standard Shipping Co. (Del.)	Wilmington, Del.	7 West Tenth Street.
3	Frt.	39	3,500	Greylock Steamship Corporation (N. Y.)	New York, N. Y.	39 Cortlandt Street.
4	Tnk.	5	3,200	Atlantic Refining Co. (Pa.)	Philadelphia, Pa.	260 South Broad Street.
5	Frt.	6		P. Dougherty Co. (Md.)	Baltimore, Md.	Hearst Tower Building.
6	Frt.	6		do.	do.	Do.
7	Pas.	224	12,000	Munson Steamship Line (N. Y.)	New York, N. Y.	67 Wall Street.
8	Frt.	57	3,500	United States Steel Products Co. (N. J.)	do.	30 Church Street.
9	Tnk.	35	3,200	Standard Oil Co. of California (Del.)	San Francisco, Calif.	225 Bush Street.
10	Frt.	6		P. Dougherty Co. (Md.)	Baltimore, Md.	Hearst Tower Building.
11	Tow.	5	550	Lehigh Valley R. R. Co. (N. J.)	New York, N. Y.	143 Liberty Street.
12	Tow.	8	550	do.	do.	Do.
13	Tnk.	49	2,000	Standard Transportation Co. (Del.)	do.	26 Broadway.
14	Frt.	58	3,500	Oceanic & Oriental Navigation Co. (Del.)	San Francisco, Calif.	215 Market Street.
15	Frt.	5		Eugene W. Fry	Philadelphia, Pa.	Commercial Trust Building.
16	Tnk.	48	3,000	Standard Shipping Co. (Del.)	Wilmington, Del.	7 West Tenth Street.
17	Tnk.	35	4,200	Gulf Refining Co. (Tex.)	Port Arthur, Tex.	West Port Arthur, Tex.
18	Tnk.	32	2,700	Standard Shipping Co. (Del.)	Wilmington, Del.	7 West Tenth Street.
19	Frt.	198	12,000	Admiral Oriental Line (Wash.)	Seattle, Wash.	1510 Railroad Avenue South.
20	Frt.	20		Robert Dollar Co. (Calif.)	San Francisco, Calif.	230 California Street.
21	Frt.	49	3,500	U. S. Steel Products Co. (N. J.)	New York, N. Y.	30 Church Street.
22	Pas.	109	12,000	U. S. Shipping Board.	San Francisco, Calif.	369 Pine Street.
23	Tnk.	41	4,200	Southern Pacific Co. (Ky.)	New York, N. Y.	Pier 49, North River.
24	Frt.	6		P. Dougherty Co. (Md.)	Baltimore, Md.	Hearst Tower Building.
25	Tnk.	41	3,000	Standard Transportation Co. (Del.)	New York, N. Y.	26 Broadway.
26	Tnk.	36	3,000	Tide Water Oil Co. (N. J.)	do.	11 Broadway.
27	Frt.	46	3,500	Oceanic & Oriental Navigation Co. (Del.)	San Francisco, Calif.	215 Market Street.
28	Tnk.	43	3,800	Standard Shipping Co. (Del.)	Wilmington, Del.	7 West Tenth Street.
29	Frt.	6		P. Dougherty Co. (Md.)	Baltimore, Md.	Hearst Tower Building.
30	Frt.	5		Eugene W. Fry	Philadelphia, Pa.	Commercial Trust Building.
31	Tnk.	42	4,000	Standard Oil Co. of California (Del.)	San Francisco, Calif.	225 Bush Street.
32	Tnk.	42	4,000	do.	do.	Do.
33	Tnk.	33	3,200	Vacuum Oil Co. (N. Y.)	New York, N. Y.	61 Broadway.
34	Tnk.	23	2,000	Standard Oil Co. (Calif.)	San Francisco, Calif.	Standard Oil Building.
35	Frt.	55	3,100	U. S. Steel Products Co. (N. J.)	New York, N. Y.	30 Church Street.
36	Tnk.	39	2,700	Tide Water Oil Co. (N. J.)	do.	11 Broadway.
37	Pas.	200	11,000	Admiral Oriental Line (Wash.)	Seattle, Wash.	1510 Railroad Avenue South.
38	Frt.	40	3,000	Dollar Steamship Line (Calif.)	San Francisco, Calif.	311 California Street.
39	Tnk.	41	3,000	Standard Transportation Co. (Del.)	New York, N. Y.	26 Broadway.
40	Frt.	7		Neches Transportation Co. (Tex.)	Port Arthur, Tex.	Beaumont, Tex.
41	Tnk.	43	4,000	Standard Oil Co. (Calif.)	San Francisco, Calif.	225 Bush Street.
42	Frt.	45	3,100	U. S. Steel Products Co. (N. J.)	New York, N. Y.	30 Church Street.
43	Tnk.	33	3,000	Texas Co. (Del.)	Wilmington, Del.	7 West Tenth Street.
44	Tow.	17	800	Staples Coal Co. (Mass.)	Fall River, Mass.	Taunton, Mass.
45	Frt.	15	750	City of New York	New York, N. Y.	Municipal Building.
46	Frt.	20		Robert Dollar Co. (Calif.)	San Francisco, Calif.	Robert Dollar Building.
47	Pas.	126	5,800	Munargo Steamship Corporation (N. Y.)	New York, N. Y.	67 Wall Street.
48	Pas.	240	12,000	United States Lines (Del.)	do.	45 Broadway.
49	Frt.	55	3,000	U. S. Steel Products Co. (N. J.)	do.	30 Church Street.
50	Tnk.	32	2,800	Tide Water Oil Co. (N. J.)	do.	11 Broadway.
51	Tnk.	32	2,300	Atlantic Refining Co. (Pa.)	Philadelphia, Pa.	260 South Broad Street.
52	Cod.	22	450	Bay State Fishing Co. (Mass.)	Boston, Mass.	30 Fish Pier, South Boston, Mass.
53	Frt.	18	750	City of Philadelphia	Philadelphia, Pa.	City Hall.
54	Tnk.	43	2,600	Standard Oil Co. (Calif.)	San Francisco, Calif.	225 Bush Street.
55	Tnk.	36	2,800	Sun Oil Co. (N. J.)	Philadelphia, Pa.	Finance Building.
56	Tnk.	21	900	Atlantic Refining Co. (Pa.)	do.	260 South Broad Street.
57	Pas.	130	15,000	United States Lines (Del.)	New York, N. Y.	45 Broadway.
58	Frt.	4		Rockland Transportation Co. (Me.)	Rockland, Me.	Masonic Temple Building.
59	Cod.	11	500	Bay State Fishing Co. (Mass.)	Boston, Mass.	30 Fish Pier.
60	Fsh.	11	450	Philadelphia Packet Line (N. J.)	Philadelphia, Pa.	Bourse Building.
61	Frt.	45	3,000	Dollar Steamship Line (Calif.)	San Francisco, Calif.	311 Securities Building.
62	Frt.	14	750	Robert J. Murray	Boston, Mass.	273 Freeport Street, Dorchester, Mass.
63	Fsh.	25	2,800	Alaska-Portland Packers' Association (Oreg.)	Portland, Oreg.	Yeon Building.
64	Frt.	48	4,600	Ore Steamship Corporation (Del.)	New York, N. Y.	25 Broadway.
65	Frt.	7		M. M. Flechas	Gulfport, Miss.	Pascagoula, Miss.
66	Pas.	200	12,000	Munson Steamship Line (N. Y.)	New York, N. Y.	67 Wall Street.
67	Frt.	6	375	Elizabethport Lighterage Co. (N. J.)	do.	115 Broadway.
68	Pit.	21	650	Association of Maryland Pilots	Baltimore, Md.	Foot Broadway.
69	Frt.	20		Robert Dollar Co. (Calif.)	San Francisco, Calif.	Robert Dollar Building.
70	Frt.	20		do.	do.	Do.
71				do.	do.	Do.
72	Frt.	38	4,500	American Hawaiian S. S. Co. (N. J.)	New York, N. Y.	10 Bridge Street.
73	Pas.	200	12,000	Munson Steamship Line (N. Y.)	do.	67 Wall Street.
74	Frt.	5		C. A. & B. F. Small Corporation (N. Y.)	do.	Care Emory Sexton & Co., 35 South William Street.
75	Fsh.	30	300	Bellows & Squires Co. (Va.)	Reedville, Va.	Ocran, Va.
76				Robert Dollar Co. (Calif.)	San Francisco, Calif.	Robert Dollar Building.

Merchant Vessels

Line No.	Official No.	Signal letters	Rig	Name of vessel	Tonnage		Dimensions			When built	Where built
					Gross	Net	Length	Breadth	Depth		
1	222133	MDPK	St. s.	ASTORIA.....	3,078	1,921	319.7	46.0	21.2	1902	Sunderland, England.
2	222185	MDPV	St. s.	BAINBRIDGE.....	704	413	139.2	29.9	21.0	1922	East Boothbay, Me.
3	222197	MDQO	St. s.	MARORE.....	8,215	4,172	550.3	72.2	43.9	1922	Sparrows Point, Md.
4	222236	MDQP	Ol. s.	MISSOURIAN.....	7,809	4,027	443.1	59.8	27.1	1922	Chester, Pa.
5	222347	MDRL	Sch.	Eastern.....	2,198	2,134	267.3	46.0	23.6	1922	Mariners Harbor, N. Y.
6	222353	MDRN	Sch.	T. J. Hooper.....	2,197	2,114	267.3	46.0	23.6	1918	Morehead City, N. C.
7	222401	MDRS	Sch.	Luther E. Hooper.....	2,197	2,114	267.3	46.0	23.6	1918	do.
8	222416	MDRW	St. s.	Louise.....	530	298	167.3	28.3	13.8	1922	Milford, Del.
9	222429	MDSF	St. s.	FISHER.....	346	175	139.2	24.0	13.1	1922	East Boothbay, Me.
10	222434	MDSG	Cl. s.	American.....	103	70	81.1	20.8	9.9	1919	Morris Heights, N. Y.
11	222439	MDSH	Sch.	Charles J. Hooper.....	2,217	2,131	267.3	46.0	23.0	1922	Stratford, Conn.
12	27665	MDSR	St. s.	TRADER.....	2,194	1,828	322.8	42.2	18.9	1893	Cleveland, Ohio.
13	222519	MDST	Sch.	ROCKLAND.....	943	915	188.0	34.1	16.3	1922	Camden, N. J.
14	222528	MDSV	Sch.	BROOKLYN.....	1,880	1,791	266.0	40.2	27.3	1883	Greenock, Scotland.
15	222535	MDTB	St. s.	Margaret A. Moran.....	106	45	81.3	20.6	9.9	1919	Stamford, Conn.
16	222537	MDTO	St. s.	STEELORE.....	8,215	4,172	550.3	72.2	43.9	1922	Sparrows Point, Md.
17	222539	MDTF	St. s.	STEEL TRAVELER.....	7,056	381	424.2	56.2	26.5	1922	Kearny, N. J.
18	222547	MDTG	Sch.	BLOSSOM.....	128	103	96.5	23.3	8.9	1920	Church Point, Nova Scotia.
19	222560	MDTK	Sch.	Rebecca O. Scott.....	813	724	177.8	36.4	18.3	1919	Alma, New Brunswick.
20	222586	MDTQ	Sch.	ROCKVILLE.....	943	915	188.9	34.1	16.3	1922	Camden, N. J.
21	222611	MDTS	Sch.	Bluebird.....	1,618	1,494	230.5	44.5	15.8	1918	Seattle, Wash.
22	222623	MDTV	Sch.	ROCK HARBOR.....	943	915	188.9	34.1	16.3	1922	Camden, N. J.
23	222636	MDVQ	St. s.	STATE OF MARYLAND.....	1,783	669	320.0	50.0	16.0	1922	Wilmington, Del.
24	222648	MDVH	Sch.	ROCK HAVEN.....	943	915	188.9	34.1	16.3	1922	Camden, N. J.
25	222664	MDVL	St. s.	Diamond S. No. 2.....	106	72	81.3	20.6	9.9	1919	Hilford, Del.
26	222695	MDVS	St. s.	HALEAKALA.....	3,679	1,546	245.2	46.2	27.0	1923	Chester, Pa.
27	222706	MDWB	St. s.	QUINCY.....	3,780	2,368	350.5	51.0	22.6	1909	Sunderland, England.
28	222715	MDWO	St. s.	STATE OF VIRGINIA.....	1,783	674	320.0	50.0	16.9	1923	Wilmington, Del.
29	222719	MDWF	St. s.	Daisy Gray.....	1,187	655	216.2	45.3	15.5	1922	Portland, Oreg.
30	222720	MDWG	St. s.	WILTON.....	1,827	1,094	233.6	40.2	24.3	1923	Sparrows Point, Md.
31	222730	MDWL	St. s.	CALAWAIL.....	7,270	4,165	445.0	49.2	30.0	1893	Belfast, Ireland.
32	222741	MDWQ	St. s.	N. Y. CENTRAL NO. 30.....	235	160	102.0	25.6	11.9	1923	Brooklyn, N. Y.
33	222747	MDWS	St. s.	PENNSYLVANIA SUN.....	8,862	5,535	490.5	66.0	36.8	1923	Chester, Pa.
34	222750	MFBO	St. s.	GULFBREEZE.....	6,651	4,159	419.5	56.5	33.3	1923	Camden, N. J.
35	222746	MFBB	St. s.	CORNISH.....	1,827	1,094	223.6	40.2	24.3	1923	Sparrows Point, Md.
36	222760	MFBI	St. s.	ALLEGHANY.....	5,486	3,261	350.7	52.1	15.2	1923	Kearny, N. J.
37	222786	MFBS	St. s.	N. Y. CENTRAL NO. 31.....	235	160	102.0	25.6	11.9	1923	Brooklyn, N. Y.
38	222787	MFBL	St. s.	N. Y. CENTRAL NO. 32.....	235	160	102.0	25.6	11.9	1923	do.
39	222790	MFBN	Cl. s.	STANDARD SERVICE.....	1,271	765	210.0	40.1	16.1	1923	San Francisco, Calif.
40	222822	MFBS	St. s.	DICKENSON.....	831	391	174.3	30.1	21.8	1923	Chester, Pa.
41	222831	MFBT	St. s.	BERKSHIRE.....	5,486	3,201	350.7	52.1	15.2	1923	Kearny, N. J.
42	222849	MFBV	St. s.	RICHARD V. LINDABURY.....	7,940	6,213	586.3	60.0	28.0	1923	Lorain, Ohio.
43	222958	MFCN	St. s.	BUFORD.....	4,804	3,042	370.6	44.2	26.6	1890	Belfast, Ireland.
44	222966	MFCQ	St. s.	ALASKA.....	4,658	277	350.4	49.6	15.6	1923	Tacoma, Wash.
45	222988	MFCR	Shp.	Thsitata.....	1,748	1,624	261.0	39.0	23.4	1893	Greenock, Scotland.
46	222987	MFCB	Sch.	Mildred B.....	403	363	141.4	34.1	11.9	1910	Port Greville, Nova Scotia.
47	222992	MFCU	Ol. s.	STEELMOTOR.....	1,695	973	250.3	42.9	17.2	1923	Kearny, N. J.
48	223031	MFDG	St. s.	CHILORE.....	12,154	8,393	549.6	72.2	40.5	1922	Alameda, Calif.
49	223032	MFDH	Ol. s.	Wanderer.....	164	132	123.2	26.8	12.8	1923	Essex, Mass.
50	223043	MFDJ	Ol. s.	TROY SOCONY.....	943	601	253.9	37.6	13.0	1923	Chester, Pa.
51	223043	MFDK	St. s.	J. OSWALD BOYD.....	1,806	1,273	244.8	44.1	20.3	1913	Paisley, Scotland.
52	223068	MFDL	St. s.	TRANSFORD II.....	1,625	962	245.0	40.1	17.7	1920	Elizabeth, N. J.
53	223082	MFDV	Ol. s.	STEELVENDOR.....	1,695	973	250.3	42.9	17.2	1923	Kearny, N. J.
54	223087	MFDW	St. s.	Elias E. Wilcox.....	329	104	139.1	24.0	11.6	1923	Noank, Conn.
55	223180	MFGK	Ol. s.	Thomas O. McNeal.....	219	117	127.9	21.1	9.8	1923	Solomons, Md.
56	223209	MFGP	St. s.	McKittick (concrete).....	2,702	1,528	300.1	44.0	24.0	1921	Wilmington, N. C.
57	223221	MFGQ	St. s.	CITY OF CHATTANOOGA.....	5,861	4,343	381.8	52.1	14.9	1923	Newport News, Va.
58	223241	MFGS	Ol. s.	TWIN PORTS.....	1,460	840	250.6	42.2	15.7	1923	Ashtabula, Ohio.
59	223246	MFGT	St. s.	SOCONY 8.....	215	146	100.0	24.1	12.3	1923	Brooklyn, N. Y.
60	223247	MFGV	St. s.	SOCONY 9.....	215	146	100.0	24.1	12.3	1923	do.
61	223293	MFHG	St. s.	CITY OF BIRMINGHAM.....	5,860	4,340	381.8	52.1	14.9	1923	Newport News, Va.
62	223313	MFHJ	St. s.	Esther Johnson.....	1,104	611	208.4	43.6	15.2	1923	Portland, Oreg.
63	223349	MFIU	Ol. s.	TWIN CITIES.....	1,460	840	250.6	42.2	15.7	1923	Ashtabula, Ohio.
64	223352	MFIK	St. s.	B. H. TAYLOR.....	7,318	5,760	536.6	60.3	29.5	1923	Lorain, Ohio.
65	223398	MFIQ	Ol. s.	William T. Covington, jr.....	250	132	129.9	22.4	10.0	1923	Solomons, Md.
66	223457	MFHS	Sch.	Anna Sophia.....	200	146	102.0	30.6	8.5	1923	Dannysville, Me.
67	223476	MFHT	St. s.	LEBORG.....	8,289	4,546	549.6	72.2	40.5	1923	Alameda, Calif.
68	223478	MFJB	St. s.	CARABOBO.....	2,916	1,718	305.2	48.2	16.9	1923	Camden, N. J.

Merchant Vessels

93

Line No.	Service	Crew	Horse-power	Name of owner	Home port	Address of owner
1	Frt.	32	1,400	Quincy S. S. Co. (N. Y.)	New York, N. Y.	40 Wall Street.
2	Pas.	18	450	Farmers & Merchants National Bank & Trust Co. (U. S. A.)	Grand Haven, Mich.	Benton Harbor, Mich.
3	Frt.	45	s 5,000	Ore S. S. Corporation (Del.)	New York, N. Y.	25 Broadway.
4	Frt.	49	b 4,500	American Hawaiian S. S. Co. (N. J.)	do.	10 Bridge Street.
5	Frt.	4		Eastern Transportation Co. (Del.)	Wilmington, Del.	Ford Building.
6	Frt.	5		do.	do.	Do.
7	Frt.	5		do.	do.	Do.
8	Fsh.	37	700	Marine Products (Va.)	Reedville, Va.	Care J. Nowland, 608 Pennsylvania Avenue, Washington, D. C.
9	Cod.	22	500	Portland Trawling Co. (Me.)	New York, N. Y.	1 Fulton Fish Market.
10	Tow.	6	300	American Dredging Co. (Pa.)	Philadelphia, Pa.	308 Chestnut Street.
11	Frt.	4		Eastern Transportation Co. (Del.)	Wilmington, Del.	Ford Building.
12	Frt.	34	1,000	Durham Navigation Corporation (Del.)	New York, N. Y.	17 Battery Place.
13	Frt.	4		Rockland Transportation Co. (Me.)	Rockland, Me.	Masonic Temple Building.
14	Frt.	4		Neptune Line (Del.)	New York, N. Y.	25 Beaver Street.
15	Tow.	5	350	Tug Margaret A. Moran (N. Y.)	do.	17 Battery Place.
16	Frt.	5	s 5,000	Ore S. S. Corporation (Del.)	do.	25 Broadway.
17	Frt.	41	s 3,100	U. S. Steel Products Co. (N. J.)	do.	30 Church Street.
18	Frt.	12		John da Lombs.	New Bedford, Mass.	43 Thompson Street.
19	Frt.	9		Lemuel A. Scott	Mobile, Ala.	City Bank Building.
20	Frt.	4		Rockland Transportation Co. (Me.)	Rockland, Me.	Masonic Temple Building.
21	Frt.	4		C. W. Urquhart	Savannah, Ga.	Liberty Bank Building.
22	Frt.	4		Rockland Transportation Co.	Rockland, Me.	Masonic Temple Building.
23	Pas.	53	2,600	Baltimore Steam Packet Co. (Md.)	Baltimore, Md.	500 Light and Barre Streets.
24	Frt.	4		Rockland Transportation Co. (Me.)	Rockland, Me.	Masonic Temple Building.
25	Tow.	10	2,000	William Spencer & Son Corporation (N. Y.)	New York, N. Y.	40 Rector Street.
26	Pas.	73	5,500	Inter-Island Steam Navigation Co. (Hawaii)	Honolulu, Hawaii	Fort and Merchant Streets.
27	Frt.	32	2,500	Quincy S. S. Co. (N. Y.)	New York, N. Y.	40 Wall Street.
28	Pas.	57	2,800	Baltimore Steam Packet Co. (Md.)	Baltimore, Md.	500 Light and Barre Streets.
29	Frt.	21	750	S. S. Freeman	San Francisco, Calif.	1 Drumm Street.
30	Frt.	26	1,300	Eastern S. S. Lines (Me.)	Portsmouth, N. H.	India Wharf, Boston, Mass.
31	Frt.	121	3,500	Los Angeles S. S. Co. (Calif.)	Los Angeles, Calif.	Box 218, Wilmington, Calif.
32	Tow.	6	750	New York Central R. R. Co. (N. Y.)	New York, N. Y.	6 Beaver Street.
33	Tnk.	38	4,300	Sun Oil Co. (N. J.)	Philadelphia, Pa.	Finance Building.
34	Tnk.	41	3,000	Gulf Refining Co. (Tex.)	Port Arthur, Tex.	West Port Arthur, Tex.
35	Frt.	34	1,300	Eastern S. S. Lines (Me.)	Portsmouth, N. H.	India Wharf, Boston, Mass.
36	Frt.	73	2,700	Merchants & Miners' Transportation Co. (Md.)	Baltimore, Md.	112 South Gay Street.
37	Tow.	4	750	New York Central R. R. Co. (N. Y.)	New York, N. Y.	6 Beaver Street.
38	Tow.	6	750	do.	do.	Do.
39	Tnk.	17	600	Standard Oil Co. (Calif.)	San Francisco, Calif.	Standard Oil Building.
40	Pas.	28	800	Commercial Pacific Cable Co. (N. Y.)	New York, N. Y.	253 Broadway.
41	Pas.	65	2,700	Merchants & Miners' Transportation Co. (Md.)	Baltimore, Md.	112 South Gay Street.
42	Frt.	34	2,200	Pittsburgh S. S. Co. (W. Va.)	Duluth, Minn.	Wolvyn Building.
43	Frt.	40	2,000	Alaskan Siberian Navigation Co. (Calif.)	San Francisco, Calif.	110 Market Street.
44	Pas.	80	5,600	Atlas S. S. Co. (Nev.)	New York, N. Y.	120 Broadway.
45	Frt.	25		Ship Tusitala Co. (N. Y.)	do.	26 Beaver Street.
46	Frt.	6		G. B. Dantzer	Gulfport, Miss.	Blox, Miss.
47	Frt.	19	b 750	United States Steel Products Co. (N. J.)	New York, N. Y.	30 Church Street.
48	Frt.	44	5,000	Ore S. S. Corporation (Del.)	do.	25 Broadway.
49	Cod.	27	300	Arthur L. Parker	Boston, Mass.	14 Fish Pier.
50	Tnk.	12	b 600	Standard Transportation Co. (Del.)	New York, N. Y.	26 Broadway.
51	Tnk.	24	1,250	Pan American Petroleum & Transport Co. (Del.)	Los Angeles, Calif.	714 West Tenth Street.
52	Frt.	25	700	New England S. S. Co. (Conn.)	New York, N. Y.	Pier 14, North River.
53	Frt.	19	b 750	U. S. Steel Products Co. (N. J.)	do.	30 Church Street.
54	Fsh.	28	600	Wilcox Fertilizer Co. (Conn.)	New London, Conn.	Mystic, Conn.
55	Fsh.	32	b 300	McNeal Edwards Co. (Va.)	Reedville, Va.	
56	Tnk.	16	1,350	Associated Oil Co. (Calif.)	San Francisco, Calif.	79 New Montgomery Street.
57	Pas.	92	2,700	Ocean Steamship Co. of Savannah (Ga.)	Savannah, Ga.	Ocean Steamship Terminal.
58	Frt.	18	b 500	Minnesota-Atlantic Transit Co. (Del.)	Wilmington, Del.	Care Corporation Trust Co.
59	Tow.	12	850	Standard Transportation Co. (Del.)	New York, N. Y.	26 Broadway.
60	Tow.	12	850	do.	do.	Do.
61	Pas.	98	2,700	Ocean Steamship Co. of Savannah (Ga.)	Savannah, Ga.	Ocean Steamship Terminal.
62	Frt.	20	750	A. B. Johnson	San Francisco, Calif.	1 Drumm Street.
63	Frt.	18	b 500	Minnesota-Atlantic Transit Co. (Del.)	Wilmington, Del.	Care Corporation Trust Co.
64	Frt.	38	2,200	Bradley Transportation Co. (W. Va.)	Duluth, Minn.	Wolvyn Building.
65	Fsh.	34	b 400	McNeal Dodson Co. (Va.)	Reedville, Va.	Fairport, Va.
66	Frt.	4		Frank T. Lang	New York, N. Y.	1700 Metropolitan Avenue.
67	Frt.	45	s 5,000	Guaranty Trust Co. of N. Y. (N. Y.)	do.	140 Broadway.
68	Pas.	59	2,200	Atlantic & Caribbean Steam Navigation Co. (Del.)	Wilmington, Del.	Du Pont Building.

Merchant Vessels

Line No.	Official No.	Signal letters	Rig	Name of vessel	Tonnage		Dimensions			When built	Where built
					Gross	Net	Length	Breadth	Depth		
							Feet	Feet	Feet		
1	223485	MFJQ	El. s.	ALASKA STANDARD.....⊙	1,274	768	210.0	40.1	16.1	1923	San Francisco, Calif.
2	224628	MFJK	Sch.	Nancy.....	2,117	1,678	259.2	44.9	22.3	1918	Portland, Oreg.
3	223537	MFJL	El. s.	J. H. SENIOR.....	1,155	728	207.5	38.1	16.0	1924	Newport News, Va.
4	223540	MFJN	Ol. s.	ARTHUR N. HERRON.....	175	81	93.5	23.2	11.0	1924	Camden, N. J.
5	223507	MFJQ	St. s.	DELUGE.....	370	177	125.7	29.0	14.6	1923	New Orleans, La.
6	223556	MFJR	Ol. s.	Annle Dow.....	247	65	134.3	21.7	10.9	1924	Weems, Va.
7	3025	MFJS	Sch.	BIWABIK.....	1,401	1,332	240.0	41.0	17.0	1894	Marine City, Mich.
8	223574	MFJV	Sch.	J. O. Webster.....	431	373	140.5	33.3	14.0	1919	Weymouth, Nova Scotia.
9	223583	MFKB	St. s.	SEA SALVOR.....⊙	423	229	137.4	30.4	12.0	1904	Philadelphia, Pa.
10	222691	MFKD	Sch.	Emerett.....	659	602	179.0	38.0	13.2	1919	Diligent River, Nova Scotia.
11	145703	MFKH	St. s.	Three Friends.....	157	89	112.0	24.0	8.8	1805	Jacksonville, Fla.
12	222532	MFKJ	St. s.	A. B. POTTER.....	284	193	110.8	23.2	10.8	1910	Philadelphia, Pa.
13	223641	MFKN	St. s.	EDWARD L. SHEA.....⊙	6,546	4,090	419.5	56.5	33.3	1924	Camden, N. J.
14	223660	MFKO	Ol. s.	AMSTERDAM SOCONY.....	1,199	753	252.9	40.1	12.8	1924	Chester, Pa.
15	223670	MFKR	Ol. s.	BURLINGTON SOCONY.....	1,199	753	252.9	40.1	12.8	1924	do
16	223671	MFKS	Ol. s.	HARTFORD SOCONY.....	1,199	753	252.9	40.1	12.8	1924	Camden, N. J.
17	223672	MFKT	Ol. s.	OSWEGO SOCONY.....	1,199	753	252.9	40.1	12.8	1924	Chester, Pa.
18	223673	MFKV	Ol. s.	PROVIDENCE SOCONY.....	1,199	753	252.9	40.1	12.8	1924	Camden, N. J.
19	223674	MFKW	Ol. s.	ROME SOCONY.....	1,199	753	252.9	40.1	12.8	1924	Chester, Pa.
20	223675	MFLB	Ol. s.	SCHENECTADY SOCONY.....	1,199	753	252.9	40.1	12.8	1924	do
21	223680	MFLC	Ol. s.	BOSTON SOCONY.....	1,199	753	252.9	40.1	12.8	1924	Camden, N. J.
22	223749	MFLH	St. s.	BOSTON.....⊙	4,989	2,703	385.3	72.5	20.9	1824	Sparrows Point, Md.
23	223848	MFLN	Sch.	Ethel N.....	203	203	106.2	29.2	10.0	1889	Shelbourne, Nova Scotia.
24	223849	MFND	St. s.	SANTA MARIA.....⊙	8,205	5,045	460.0	60.3	35.5	1922	Glasgow, Scotland.
25	223901	MFNL	St. s.	NEW YORK.....⊙	4,980	2,703	385.3	72.5	20.9	1924	Sparrows Point, Md.
26	223907	MFNS	St. s.	CATALINA.....⊙	1,766	1,161	285.2	52.1	18.8	1924	Los Angeles, Calif.
27	204859	MFNV	St. s.	TRANSFER No. 21.....	267	155	110.0	27.9	13.5	1908	Bethlehem, Pa.
28	220793	MFPP	St. s.	DAN F. HANLON.....	1,434	791	240.0	40.0	15.0	1920	Brunswick, Ga.
29	162424	MFPJ	Sch.	PURE OIL COMPANY, No. 3.....	754	743	172.4	34.2	13.2	1905	Wilmington, Del.
30	224118	MFPW	Gr. s.	Houston Pilot No. 2.....	110	26	101.2	15.0	8.0	1918	Mobile, Ala.
31	224175	MFQO	St. s.	WILSON.....⊙	144	58	90.1	19.6	10.3	1899	Detroit, Mich.
32	224216	MFQQ	St. s.	GEORGE WASHINGTON.....⊙	5,184	3,167	375.5	54.0	17.2	1924	Newport News, Va.
33	224220	MFQJ	Ol. s.	Patterson.....	580	402	168.1	27.3	18.8	1882	Brooklyn, N. Y.
34	224252	MFQL	St. s.	HAWAII.....	850	444	190.0	36.2	12.1	1924	San Francisco, Calif.
35	224284	MFQS	St. s.	EL BOSTON.....	7,286	4,509	426.9	57.0	26.6	1924	Tacoma, Wash.
36	224339	MFQV	St. s.	ROBERT E. LEZ.....⊙	5,184	3,167	375.5	54.0	17.2	1924	Newport News, Va.
37	224301	MFRH	St. s.	DISTRICT OF COLUMBIA.....	2,128	1,240	297.3	51.0	16.3	1924	Wilmington, Del.
38	224402	MFRJ	St. s.	GLACIER.....⊙	4,043	2,168	371.0	46.1	27.7	1891	Sunderland, England.
39	224452	MFRP	St. s.	Atlas.....	644	381	160.8	30.2	14.8	1925	South Portland, Me.
40	224456	MFRQ	Gr. s.	HAWAIIAN STANDARD.....⊙	1,217	663	210.0	36.1	14.3	1925	San Francisco, Calif.
41	224496	MFRS	St. s.	EL OCEANO.....⊙	6,767	4,171	415.0	56.1	29.1	1925	Kearny, N. J.
42	224642	MFSB	St. s.	CHEROKEE.....	5,896	3,514	387.5	54.3	20.0	1925	Newport News, Va.
43	224662	MFSC	St. s.	WILLIAM C. ATWATER.....⊙	7,768	6,281	689.2	60.0	27.7	1925	River Rouge, Mich.
44	224680	MFSD	Gr. s.	Mahoe.....	230	62	110.9	24.8	13.4	1925	Seattle, Wash.
45	224702	MFSJ	St. s.	Elma.....	432	152	146.1	26.6	12.3	1892	Cleveland, Ohio.
46	224918	MFTD	St. s.	SEMINOLE.....⊙	5,896	3,514	387.5	54.3	20.0	1925	Newport News, Va.
47	225122	MFTH	St. s.	THOMAS TRACY.....	2,436	1,892	254.4	43.6	24.9	1916	Ashtabula, Ohio.
48	225135	MFTW	St. s.	COAMO.....⊙	7,057	4,208	412.0	69.8	23.2	1925	Newport News, Va.
49	225181	MFVD	St. s.	LA PERLA.....⊙	3,678	2,223	325.2	48.1	13.5	1924	Birkenhead, England.
50	225229	MFVK	Ol. s.	ARMINDA.....⊙	1,160	805	208.7	31.5	15.7	1918	Ligue, Italy.
51	225247	MFVR	St. s.	MOHAWK.....⊙	5,896	3,514	387.5	54.3	20.0	1925	Newport News, Va.
52	225291	MFVW	St. s.	ORITANI.....⊙	1,362	768	227.0	33.7	13.7	1920	Brooklyn, N. Y.
53	225292	MFVB	St. s.	ORMES.....⊙	1,362	768	227.0	33.7	13.7	1920	do
54	225335	MFWD	Sch.	Margaret F. Sterling.....⊙	977	895	199.0	40.0	16.7	1919	Victoria, B. C.
55	225345	MFWG	St. s.	EKER.....	859	496	201.6	28.7	14.4	1890	Copenhagen, Denmark.
56	225300	MFWP	St. s.	GULFCREST.....⊙	8,952	5,590	460.4	65.3	38.3	1926	Camden, N. J.
57	225246	MIBC	St. s.	Arbutus.....⊙	285	194	146.5	25.6	10.1	1879	Baltimore, Md.
58	225433	MIBD	Gr. s.	P. R. R. No. 18.....	186	126	99.0	24.0	10.6	1925	Newport News, Va.
59	225434	MIBF	Gr. s.	P. R. R. No. 26.....	186	126	99.0	24.0	10.6	1925	do
60	225471	MIBN	St. s.	CUATHAM.....⊙	5,649	3,456	350.7	52.2	16.0	1926	do
61	225482	MIBP	St. s.	E. M. CLARK.....⊙	9,647	6,020	499.2	68.1	30.5	1921	Kearny, N. J.
62	225508	MIBV	El. s.	STEEL ELECTRICIAN.....⊙	1,694	974	250.3	43.9	16.2	1926	do
63	225570	MIGD	El. s.	REHLUBE.....	609	390	180.6	32.0	13.7	1926	San Francisco, Calif.
64	228085	MIGP	Sch.	Marion L. Conrad.....	205	173	125.4	27.5	11.2	1920	East La Havre, N. S.
65	225632	MIGR	St. s.	Zizania.....	439	298	157.3	27.3	10.7	1888	Baltimore, Md.
66	225750	MIGL	Gr. s.	SUNOCO No. 4.....	274	218	142.0	23.5	11.2	1926	Chester, Pa.
67	225751	MIGN	St. s.	DORCHESTER.....⊙	5,949	3,456	350.7	52.2	16.0	1926	Newport News, Va.

Merchant Vessels

95

Line No.	Service	Crew	Horse-power	Name of owner	Home port	Address of owner
1	Tnk.	17	600	Standard Oil Co. (Calif.)	San Francisco, Calif.	Standard Oil Building.
2	Frh.	9		Miss Clama Collins	Philadelphia, Pa.	7120 Hazel Avenue.
3	Tnk.	10	450	Standard Shipping Co. (Del.)	Baltimore, Md.	Second Avenue and Clinton Street.
4	Tow.	12	617	American Dredging Co. (Pa.)	Philadelphia, Pa.	308 Chestnut Street.
5	Frh.	11	1,300	Board of Commissioners of New Orleans (La.)	New Orleans, La.	1 Canal Street.
6	Fsh.	30	300	Bellows & Squires Co. (Va.)	Reedville, Va.	Ocran, Va.
7	Frh.	4		John J. Ellis	Boston, Mass.	Long Wharf.
8	Frh.	6		Alexander L. Stockwell	do.	11 Pemberton Square
9	Tow.	6	300	Ship Owners & Merchants Tugboat Co. (Calif.)	San Francisco, Calif.	Pier 15.
10	Frh.	7		W. S. Roberts	Baltimore, Md.	Jesterville, Md.
11	Tow.	13	700	Jacksonville Forwarding Co. (Fla.)	Jacksonville, Fla.	Foot Laura Street.
12	Tow.	10	500	do.	do.	Do.
13	Tnk.	38	3,000	Tide Water Associated Transport Corporation (Del.)	Wilmington, Del.	7 West Tenth Street.
14	Tnk.	16	700	Standard Transportation Co. (Del.)	New York, N. Y.	26 Broadway.
15	Tnk.	16	700	do.	do.	Do.
16	Tnk.	11	700	do.	do.	Do.
17	Tnk.	16	700	do.	do.	Do.
18	Tnk.	16	700	do.	do.	Do.
19	Tnk.	16	700	do.	do.	Do.
20	Tnk.	11	700	do.	do.	Do.
21	Tnk.	11	700	do.	do.	Do.
22	Pas.	186	2,680	Eastern Steamship Lines (Me.)	Portsmouth, N. H.	India Wharf, Boston, Mass.
23	Frh.	5		Colin E. Ham	Boston, Mass.	88 Broad Street.
24	Tnk.	37	3,000	Union Oil Co.	Los Angeles, Calif.	Union Oil Building.
25	Pas.	186	2,680	Eastern Steamship Lines (Me.)	Portsmouth, N. H.	India Wharf, Boston, Mass.
26	Tnk.	63	3,600	Wilmington Transportation Co. (Calif.)	Los Angeles, Calif.	Wilmington, Calif.
27	Tow.	7	500	N. Y., N. H. & H. R. R. Co. (Conn.)	New Haven, Conn.	Meadow and Water Streets.
28	Frh.	29	1,400	Johannes Ramelius	San Francisco, Calif.	112 Market Street.
29	Frh.	6		Pure Oil Barge Co. (Del.)	Philadelphia, Pa.	Widener Building.
30	Plt.	6	440	Joseph Welkerth	Houston, Tex.	308 Lagerman Street.
31	Tow.	7	350	Washington Tug & Barge Co. (Wash.)	Seattle, Wash.	Pier 40.
32	Pas.	90	4,750	Eastern Steamship Lines (Me.)	New York, N. Y.	Pier 19, North River.
33	Whl.	20	325	Northern Whaling & Trading Co. (N. Y.)	San Francisco, Calif.	Oakland, Calif.
34	Pas.	43	1,000	Inter-Island Steam Navigation Co. (Hawaii)	Honolulu, Hawaii	Fort and Merchant Streets.
35	Frh.	44	7,100	Southern Pacific Co. (Ky.)	New York, N. Y.	Pier 39, North River.
36	Pas.	113	4,200	Robert E. Lee S. S. Corporation (Del.)	Wilmington, Del.	Du Pont Building.
37	Pas.	45	2,400	Norfolk & Washington Steamboat Co.	Washington, D. C.	Seventh Street Wharf.
38	Fsh.	23	1,127	Northern Fisheries (Wash.)	San Francisco, Calif.	141 Clay Street.
39	Frh.	12	500	Fidelity Trust Co. (Me.)	Portland, Me.	467 Congress Street.
40	Tnk.	18	600	Standard Oil Co. of California (Del.)	San Francisco, Calif.	225 Bush Street.
41	Frh.	43	5,500	Southern Pacific Co. (Ky.)	New York, N. Y.	Pier 12, North River.
42	Pas.	110	4,200	Cherokee-Seminole S. S. Corporation (Me.)	do.	Pier 36, North River.
43	Frh.	30	2,050	Wilson Transit Co. (Ohio)	Cleveland, Ohio.	Kirby Building.
44	Tow.	13	670	Young Bros. (Hawaii)	Honolulu, Hawaii.	Pier 12, Nuunan Street.
45	Frh.	12	800	George T. Linton	New York, N. Y.	78 Broad Street.
46	Pas.	122	4,200	Cherokee Seminole Steamship Corporation (Me.)	do.	Pier 36, North River.
47	Tow.	12	450	M. & J. Tracy	do.	1 Broadway.
48	Pas.	101	6,000	Coamo Steamship Corporation	do.	25 Broadway.
49	Frh.	49	2,500	United Fruit Steamship Corporation (Del.)	do.	17 Battery Place.
50	Frh.	17	1,000	William E. Hedger	do.	25 Broadway.
51	Pas.	107	4,200	Clyde Steamship Co. (Me.)	do.	Pier 36, North River.
52	Frh.	27	1,300	Oriental Navigation Co. (Del.)	do.	17 Battery Place.
53	Frh.	27	1,300	do.	do.	Do.
54	Frh.	10		Arcade Shipping Co.	Seattle, Wash.	Arcade Building.
55	Frh.	15	360	John Wright	New York, N. Y.	49 East Eighty-third Street.
56	Tnk.	42	4,000	Gulf Refining Co. (Tex.)	Port Arthur, Tex.	West Port Arthur, Tex.
57	Msc.	15	450	Union Shipbuilding Co.	Baltimore, Md.	Fairfield, Md.
58	Frh.	6	750	Pennsylvania Railroad Co. (Pa.)	New York, N. Y.	Jersey City, N. J.
59	Frh.	6	750	do.	do.	Pennsylvania Station.
60	Pas.	100	2,700	Merchants & Miners' Transportation Co. (Md.)	Baltimore, Md.	112 South Gay Street.
61	Tnk.	42	3,500	Standard Shipping Co. (Del.)	Wilmington, Del.	7 West Tenth Street.
62	Frh.	15	750	United Steel Products Co. (N. J.)	New York, N. Y.	30 Church Street.
63	Tnk.	6	350	Richfield Oil Co. (Calif.)	Los Angeles, Calif.	215 West Seventh Street.
64	Frh.	6		United States Importing & Exporting Corporation (Mass.)	Boston, Mass.	226 Washington Street.
65	Frh.	16	650	James A. Ross	do.	185 Devonshire Street.
66	Tnk.	5	150	Sun Oil Co. (N. J.)	Philadelphia, Pa.	Finance Building.
67	Pas.	86	2,700	Merchants & Miners' Transportation Co. (Md.)	Baltimore, Md.	112 South Gay Street.

Merchant Vessels

Line No.	Official No.	Signal letters	Rlg	Name of vessel	Tonnage		Dimensions			When built	Where built
					Gross	Net	Length	Breadth	Depth		
1	225917	MGFN	St. s.	MAURICE TRACY.....⊙	2,469	1,509	253.0	43.5	27.5	1916	Ashtabula, Ohio.....
2	225935	MQFP	Ol. s.	STEEL CHEMIST.....	1,694	974	250.3	43.9	17.2	1926	Kearny, N. J.....
3	225957	MQFT	St. s.	FAIRFAX.....⊙	5,649	3,456	350.7	52.2	16.0	1926	Newport News, Va....
4	226006	MGHF	St. s.	COROZAL.....	1,925	1,309	260.0	45.0	19.5	1911	Renfrew, Scotland....
5	226018	MGHJ	Ga. s.	SUNOCO.....⊙	1,213	738	246.2	40.1	14.6	1926	Chester, Pa.....
6	226114	MQJB	St. s.	CHARLES G. BLACK.....⊙	14,305	9,161	550.3	72.2	43.7	1921	Sparrows Point, Md...
7	226123	MQJD	St. s.	J. H. Wheeler.....	421	223	120.0	31.6	14.4	1919	Fall River, Mass.....
8	226126	MQJF	St. s.	ALGONQUIN.....⊙	5,945	3,540	387.5	55.2	20.0	1926	Newport News, Va....
9	226171	MQJP	St. s.	BERING.....⊙	7,663	4,155	434.3	57.7	27.6	1920	Chester, Pa.....
10	226217	MQJV	St. s.	PATCO.....	282	143	135.6	22.6	12.7	1918	Fort William, Ontario, Canada.....
11	226315	MGKF	Ol. s.	GULFPRIDE.....⊙	12,510	7,834	625.0	74.3	31.6	1927	Kearny, N. J.....
12	226332	MGKL	St. s.	IROQUOIS.....	6,209	3,405	394.7	62.2	19.4	1927	Newport News, Va....
13	226444	MGKW	Se. b.	ECONOMY.....	1,401	1,347	231.9	35.2	20.5	1903	Sandefjord, Norway....
14	226454	MGLC	St. s.	MALOLO.....	17,231	8,305	654.0	83.2	30.7	1927	Philadelphia, Pa.....
15	226463	MGLF	Ol. s.	TYDOL.....	1,257	768	252.8	40.1	13.0	1927	Chester, Pa.....
16	226533	MGLT	St. s.	PAPOOSE.....⊙	6,177	3,904	423.0	53.2	31.2	1921	San Pedro, Calif.....
17	226635	MGND	St. s.	YARMOUTH.....	5,045	2,710	365.5	55.7	26.7	1927	Philadelphia, Pa.....
18	226690	MGNP	St. s.	EVANGELINE.....	5,043	2,714	365.5	55.7	26.7	1927	do.....
19	226655	MGNQ	Sch.	Mary Lou.....	496	457	151.3	35.7	13.0	1917	Fox River, Nova Scotia.
20	226696	MGNR	St. s.	SHAWNEE.....⊙	6,209	3,405	394.7	62.2	19.4	1927	Newport News, Va....
21	226701	MGNV	Ol. s.	COLONIAL BEACON.....	1,224	727	246.2	40.1	14.6	1927	Chester, Pa.....
22		MQPD	Sch.	Shenandoah II.....	258						
23	226810	MGPL	Ol. s.	MERRIMAC.....	386	215	140.8	25.0	13.5	1927	Boston, Mass.....
24	226870	MGPR	St. s.	CHILCOP.....⊙	5,391	3,368	411.5	54.1	27.5	1920	Vancouver, B. C.....
25	226878	MGPS	St. s.	CARACAS.....	3,365	1,961	323.5	51.2	19.9	1927	Newport News, Va....
26	226889	MGPT	St. s.	LARRY DOHENY.....⊙	6,805	4,167	430.0	59.2	33.4	1921	Chester, Pa.....
27		MGPW	Bk.	Sofia.....	1,329						
28	226944	MQQD	St. s.	A. TELLE J. BYLES.....	8,955	5,453	480.0	66.0	36.8	1927	Chester, Pa.....
29	226976	MGQH	St. s.	PAT DOHENY.....⊙	6,908	5,028	430.2	59.2	32.8	1921	do.....
30	227053	MQOS	St. s.	COLUMBINE.....	456	307	145.5	26.4	14.0	1892	Cleveland, Ohio.....
31	227064	MQOW	St. s.	ELEANOR BOLING.....	598	246	170.0	30.0	15.7	1919	Middleboro, England...
32	227073	MGRB	Ol. s.	SUNOIL.....	8,946	5,429	480.6	66.0	36.8	1927	Chester, Pa.....
33		MGRD	St. s.	Shun Chih.....⊙							
34	227107	MGRF	St. s.	DIXIE.....	8,188	4,918	420.6	60.2	26.0	1927	Kearny, N. J.....
35	227115	MGRH	El. s.	CALIFORNIA.....⊙	20,325	11,934	574.4	80.3	20.5	1928	Newport News, Va....
36	227102	MGRN	St. s.	BREEZE.....⊙	384	261	140.8	25.2	13.6	1919	Savannah, Ga.....
37	227182	MGRP	Ol. s.	Marietta B.....	173	118	115.3	23.6	11.1	1928	Essex, Mass.....
38		MGRS	Bk.	RUTH E. DOOLEY.....	2,745						
39	227206	MGRT	Cl. s.	AUSTRALIA.....	11,625	7,221	569.7	70.3	39.9	1928	Chester, Pa.....
40	227207	MGRV	Ga. s.	EDWARD F. FARRINGTON.....	492	295	123.6	30.1	10.2	1928	Quincy, Mass.....
41	227002	MGSII	St. s.	City of New York.....⊙	502	238	147.9	31.1	17.1	1885	Arendal, Norway.....
42	227908	MGSJ	Ol. s.	Santa Barbara.....	8,054	3,839	466.0	64.0	24.5	1928	Haverton Hill - on - Tees, England.....
43	227495	MGSK	Ol. s.	SANTA MARIA.....	8,038	3,844	466.0	44.0	25.4	1928	do.....
44	227339	MGSP	Sch.	Pictonian.....	244	196	114.4	22.3	9.3	1899	Hammolwarden, Ger- many.....
45		MQTO	St. s.	Duvalia.....	53	94	95.3	23.3	8.8	1923	Rochester, Kent, Eng- land.....
46	227462	MQTD	St. s.	YORKTOWN.....	1,547	817	269.3	53.1	15.8	1928	Newport News, Va....
47	227520	MQTH	St. s.	CHRISTY PAYNE.....⊙	8,155	5,082	463.3	60.2	29.1	1921	Vancouver, Wash.....
48	227532	MGTJ	Ol. s.	Glenn Mayne.....	431	239	142.0	31.6	14.4	1918	Somerset, Mass.....
49	227590	MQTN	St. s.	WALALEALE.....	3,092	1,765	295.0	48.1	25.6	1928	San Francisco, Calif...
50	227592	MGTW	Sch.	PATARA.....	180	152	132.8	27.2	10.4	1921	Mahone Bay, N. S.....
51	227660	MQVQ	Ol. s.	M. J. DERRY.....	356	224	125.4	28.0	11.0	1928	Kearny, N. J.....
52	227796	MGWB	Ol. s.	GULFBIRD.....	10,208	6,326	511.7	69.5	36.7	1928	Haverton Hill - on - Tees, England.....
53	227802	MGWF	St. s.	CHESTER O. SWAIN.....	8,145	5,101	462.4	60.2	29.2	1921	Vancouver, Wash.....
54	227816	MQWH	Ol. s.	SUN.....	8,942	5,431	480.6	66.0	36.8	1928	Chester, Pa.....
55	227800	MQWR	Ol. s.	John E. Wales.....	88	28	104.3	14.9	8.6	1918	College Point, N. Y....
56	227920	MIIBF	Ol. s.	Emma R. S.....⊙	148	85	89.1	23.0	9.4	1928	San Diego, Calif.....
57	227975	MIIBK	St. s.	GALE.....	404	241	139.4	25.2	14.3	1919	Savannah, Ga.....
58	227978	MIIBL	Ol. s.	GULFHAWK.....	10,208	6,326	511.7	69.5	36.7	1928	Haverton Hill - on - Tees, England.....
59	227983	MIIBN	El. s.	VIRGINIA.....	20,773	12,167	586.4	80.3	20.5	1928	Newport News, Va....
60	228530	MIIBP	Ol. s.	CALIFORNIA STANDARD.....	11,246	6,953	513.5	68.2	39.5	1929	Kiel, Germany.....

Line No.	Service	Crew	Horse-power	Name of owner	Home port	Address of owner
1	Fr't.	28	1,350	M. & J. Tracy (N. Y.)	New York, N. Y.	1 Broadway.
2	Fr't.	22	950	United States Steel Products Co. (N. J.)	do.	30 Church Street.
3	Pas.	90	2,700	Merchants & Miners' Transportation Co. (Md.)	Baltimore, Md.	112 South Gay Street.
4	Drg.	39	2,000	Arundel Corporation (Md.)	do.	Pier 2, East Pratt Street.
5	Tnk.	19	720	Sun Oil Co. (N. J.)	Philadelphia, Pa.	Finance Building.
6	Tnk.	43	4,600	Standard Shipping Co. (Del.)	Wilmington, Del.	7 West Tenth Street.
7	Wrk.	7	1,000	Salvage Process Corporation (N. Y.)	New York, N. Y.	224 Bush Street (B).
8	Pas.	127	4,200	Cherokee-Seminole S. S. Corporation (Me.)	do.	Pier 36, North River.
9	Fsh.	35	2,500	Alaska Packers Association (Calif.)	San Francisco, Calif.	111 California Street.
10	Tow.	9	500	Salvage Process Corporation (N. Y.)	New York, N. Y.	224 Bush Street.
11	Tnk.	35	4,200	Gulf Refining Co. (Tex.)	Port Arthur, Tex.	Dock 29.
12	Pas.	177	8,500	New York & Miami S. S. Co. (Me.)	New York, N. Y.	Pier 36, North River.
13	Fr't.	5		New Orleans Coal & Bisso Towboat Co. (Del.)	New Orleans, La.	United Fruit Building.
14	Pas.	344	21,000	Wm. Cramp & Sons S. & E. B. Co.	San Francisco, Calif.	
15	Fr't.	16	6,700	Tide Water Oil Co. (N. J.)	New York, N. Y.	11 Broadway.
16	Tnk.	43	3,000	Petroleum Navigation Co. (Tex.)	Houston, Tex.	1307 Petroleum Building.
17	Pas.	140	7,500	Wm. Cramp & Sons S. & E. B. Co.	Portsmouth, N. H.	
18	Pas.	140	7,500	do.	do.	
19	Fr't.	10		Half Hill Packing Corporation (Calif.)	Los Angeles, Calif.	Channel No. 3, Long Beach, Calif.
20	Pas.	174	8,500	New York & Miami S. S. Corporation	New York, N. Y.	25 Broadway.
21	Tnk.	18	720	Beacon Oil Co. (Mass.)	Boston, Mass.	Everett, Mass.
22				Gibson Fahnestock	Newport, R. I.	Harrison House, Harrison Avenue.
23	Fr't.	12	400	Merrimac Chemical Transportation Co. (Mass.)	Boston, Mass.	148 State Street.
24	Fr't.	32	3,000	Chile S. S. Co. (N. Y.)	New York, N. Y.	25 Broadway.
25	Pas.	87	3,500	Atlantio & Caribbean Steam Navigation Co. (Del.)	Wilmington, Del.	Care Corporation Trust Co. of America, Dupont Building.
26	Tnk.	41	2,800	Petroleum Securities Co. (Calif.)	Los Angeles, Calif.	714 West Tenth Street.
27				George M. Gompertz	do.	Chilo.
28	Tnk.	39	6,300	Tide Water Associated Transport Corporation (Del.)	Wilmington, Del.	7 West Tenth Street.
29	Tnk.	41	2,800	Petroleum Securities Co. (Calif.)	Los Angeles, Calif.	714 West Tenth Street.
30	Msc.	22	800	Union Shipbuilding Co. (Md.)	Baltimore, Md.	Fairfield, Md.
31	Fr't.	13	980	Richard E. Byrd	New York, N. Y.	Biltmore Hotel.
32	Tnk.	40	2,700	Sun Oil Co. (N. J.)	Philadelphia, Pa.	Finance Building.
33				China Pacific Steam Navigation Co.	do.	
34	Pas.	103	7,100	Southern Pacific Co. (Ky.)	New York, N. Y.	Pier 49, North River.
35	Pas.	379	18,000	American S. S. Corporation (Del.)	do.	1 Broadway.
36	Fsh.	24	580	Bay State Fishing Co. (Mass.)	Boston, Mass.	30 Fish Pier.
37	Cod.	12	360	Trawler Marietta B. (Mass.)	do.	264 Northern Avenue.
38				Frank Dooley	do.	Reading, Mass.
39	Tnk.	48	4,200	Texas S. S. Co. (Calif.)	Los Angeles, Calif.	929 South Broadway.
40	Fr't.	16	500	Middlesex Transportation Co. (N. J.)	Perth Amboy, N. J.	Bishop Place, New Brunswick, N. J.
41	(f)	39	350	Commander Richard E. Byrd	New York, N. Y.	Hotel Biltmore.
42	Pas.	135	8,000	Grace S. S. Co. (Del.)	do.	10 Hanover Square.
43	Pas.	138	8,000	do.	do.	Do.
44	Fr't.	5		Paul C. Wiegandt	do.	142 West Ninety-fifth Street.
45				United States Trading Co.	Cleveland, Ohio.	Firestone Park, Akron, Ohio.
46	Pas.	45	2,700	Chesapeake S. S. Co. (Md.)	Baltimore, Md.	Light and Lee Streets.
47	Tnk.	35	2,800	Standard Shipping Co. (Del.)	Wilmington, Del.	7 West Tenth Street.
48	Fsh.	8	480	Otto Paulson	Los Angeles, Calif.	Hotel Heyward.
49	Pas.	62	4,000	Inter Island Steam Navigation Co. (T. H.)	Honolulu, T. H.	Fort and Merchant Streets.
50	Fsh.	5		Ray Adams	Gloucester, Mass.	31 Parks Avenue, Malden, Mass.
51	Tnk.	4	360	Ira S. Bushey	New York, N. Y.	764 Court Street, Brooklyn, N. Y.
52	Tnk.	33	3,200	Gulf Refining Co. (Tex.)	Port Arthur, Tex.	West Port Arthur, Tex.
53	Tnk.	28	2,800	Standard Shipping Co. (Del.)	Wilmington, Del.	26 Broadway.
54	Tnk.	43	2,800	Sun Shipbuilding & Dry Dock Co. (Pa.)	Philadelphia, Pa.	Finance Building.
55	Fsh.	22	180	A. W. Hudnall	Norfolk, Va.	2808 Kimball Terrace.
56	Fsh.	8	6400	Guy H. Silva	San Diego, Calif.	1003 West Brooks Street.
57	Cod.	23	550	Bay State Fishing Co. (Mass.)	Boston, Mass.	30 Fish Pier, South Boston, Mass.
58	Tnk.	40	3,260	Gulf Refining Co. (Tex.)	Port Arthur, Tex.	West Port Arthur, Tex.
59	Pas.	380	17,000	American Line S. S. Corporation (Del.)	New York, N. Y.	1 Broadway.
60	Tnk.	36	63,600	Standard Oil Co. (Del.)	San Francisco, Calif.	225 Bush Street.

† Research work.

Merchant Vessels

Line No.	Official No.	Signal letters	Rig	Name of vessel	Tonnage		Dimensions			When built	Where built
					Gross	Net	Length	Breadth	Depth		
1	228003	MHIBQ	Ol. s.	CORMORANT.....⊙	371	179	139.4	25.1	14.5	1928	Groton, Conn.....
2	228012	MHBR	Ol. s.	Greyhound.....	165	110	108.9	23.2	9.1	1928	Sausalito, Calif.....
3	228019	MHBS	St. s.	YALE.....	312	158	141.9	22.2	12.7	1907	Nantes, France.....
4	228022	MHBT	St. s.	GEMMA.....	271	184	135.5	22.5	12.6	1918	Fort William, Ontario.
5	228023	MHBV	Ol. s.	BOSTON COLLEGE.....⊙+	241	111	114.0	23.0	11.4	1928	Bath, Me.....
6	228037	MHCD	Ol. s.	SHAWMUT.....	235	101	114.9	23.1	11.6	1928	Quincy, Mass.....
7	228040	MHCF	Ol. s.	TRIMOUNT.....	235	101	114.9	23.1	11.6	1928	do.....
8	228046	MHCG	Ol. s.	GULFWING.....	10,208	6,326	611.7	69.5	36.7	1928	Haverton Hill - on - Tees, England.
9	228105	MHCJ	St. s.	HARVARD.....	341	180	139.2	24.0	13.2	1926	East Boothbay, Me...
10	228057	MHCK	Ol. s.	HOLY CROSS.....	229	106	114.7	23.0	11.4	1928	Bath, Me.....
11	228044	MHCN	Ol. s.	Senator A. M. Reeves.....	99	67	78.4	21.0	8.3	1928	Dorchester, N. J.....
12	228085	MHCP	Sch.	Marion I. Conrad.....	205	173	125.4	27.5	11.2	1920	East La Havre, Nova Scotia.
13	228089	MHCQ	Ol. s.	WILLIAM J. O'BRIEN.....	215	98	114.9	23.1	11.6	1928	Quincy, Mass.....
14	228098	MHCW	Ol. s.	GEORGETOWN.....	229	106	114.7	23.0	11.4	1928	Bath, Me.....
15	228150	MHDG	St. s.	ZELDA.....	396	269	145.3	25.1	15.0	1911	Aberdeen, Scotland...
16	228191	MHDK	Ol. s.	Hilda Marie.....	78	36	104.3	14.9	8.6	1917	Charleston, S. C.....
17	228198	MHDL	St. s.	ULNA.....	6,305	3,838	425.4	54.3	29.9	1917	Belfast, Ireland.....
18	228203	MHDN	St. s.	TOLOA.....	6,305	3,838	425.4	54.3	29.9	1917	do.....
19	228291	MHFB	Ol. s.	Mikimike.....	264	69	115.0	28.1	13.2	1929	Seattle, Wash.....
20	228330	MHFN	Ol. s.	BLUE SUNOCO.....	1,588	932	245.5	43.1	18.2	1929	Chester, Pa.....
21	228362	MHFR	St. s.	RESOURCE.....	378	195	138.7	26.6	13.5	1910	Paisley, England.....
22	228379	MHGB	St. s.	Évangeline.....	314	213	140.0	24.0	12.0	1889	Wilmington, Del.....
23	228403	MHGF	Ol. s.	SANTA INEZ.....	4,691	2,713	370.0	53.2	20.0	1929	Copenhagen, Denmark
24	228457	MHGS	Ol. s.	ELEU.....	335	150	116.5	28.0	14.3	1929	San Francisco, Calif...
25	228577	MHJN	Ol. s.	SANTA RITA.....	4,691	2,708	370.0	53.2	20.0	1929	Copenhagen, Denmark
26	228613	MHJT	St. s.	HUALALAI.....	3,088	1,803	295.0	48.1	25.6	1929	San Francisco, Calif...
27	228674	MHKG	St. s.	BERWINDLEN.....	4,411	2,750	350.5	50.1	28.3	1929	Quincy, Mass.....
28	228720	MHKN	El. s.	TIDEWATER.....	1,815	1,078	252.1	44.2	18.5	1929	Wilmington, Del.....

Merchant Vessels

Line No.	Service	Crew	Horse-power	Name of owner	Home port	Address of owner
1	Fsh.	24	b 500	Ocean Trawling Co. (Mass.)	Boston, Mass.	84 State Street.
2	Fsh.	9	b 450	M. M. Medina	San Diego, Calif.	2922 Lawrence Street, Point Loma, Calif.
3	Cod.	21	450	Whitman Ward & Lee Co. (Mass.)	Boston, Mass.	5 Fish Pier, South Boston, Mass.
4	Cod.	23	500	Trawler Gemma (Mass.)	Gloucester, Mass.	35 Wharf Street.
5	Cod.	19	400	Trawler Boston College (Mass.)	Boston, Mass.	21 Fish Pier.
6	Cod.	21	380	Massachusetts Trawling Co. (Mass.)	do.	22 Fish Pier, South Boston, Mass.
7	Cod.	22	380	do.	do.	Do.
8	Tnk.	40	3,260	Gulf Refining Co. (Tex.)	Port Arthur, Tex.	West Port Arthur, Tex.
9	Cod.	21	550	Whitman Ward & Lee Co. (Mass.)	Boston, Mass.	5 Fish Pier, South Boston, Mass.
10	Cod.	19	400	Trawler Holy Cross (Mass.)	do.	21 Fish Pier.
11	Pol.	4	150	State of New Jersey	Philadelphia, Pa.	Care Board of Shell Fisheries, Trenton, N. J.
12	Frt.	6		United States Importing & Exporting Corporation (Mass.)	Boston, Mass.	226 Washington Street.
13	Cod.	19	380	R. O'Brien & Co. (Mass.)	do.	43 Fish Pier.
14	Cod.	19	400	Trawler Georgetown (Mass.)	do.	21 Fish Pier.
15	Fsh.	22	550	North Atlantic Trawling Corporation (Del.)	New York, N. Y.	215 Front Street.
16	Fsh.	16	120	Edward C. Brex	Norfolk, Va.	714 Bolsevain Avenue.
17	Pas.	150	6,000	United Fruit S. S. Corporation (Del.)	New York, N. Y.	17 Battery Place.
18	Pas.	134	6,000	do.	do.	Do.
19	Tow.	9	1,060	Young Brothers Lts. (T. H.)	Honolulu, Hawaii	Pier 12, Nuunau Street.
20	Tnk.	17	1,000	Sun Oil Co. (N. J.)	Philadelphia, Pa.	Finance Building.
21	Wrk.	16	500	Reno Marine Salvage Corporation (Del.)	New York, N. Y.	261 Broadway.
22	Pas.	10	800	Deep Water Fishing & Exploration Corporation (N. Y.)	do.	15 Moore Street.
23	Pas.	80	3,500	Grace Steamship Co. (Del.)	do.	10 Hanover Square.
24	Tow.	15	b 1,120	Inter-Island Steam Navigation Co. (T. H.)	Honolulu, Hawaii	Fort and Merchant Streets.
25	Pas.	70	3,500	Grace Steamship Co. (Del.)	New York, N. Y.	10 Hanover Square.
26	Pas.	62	4,000	Inter-Island Steam Navigation Co. (T. H.)	Honolulu, Hawaii	Fort and Merchant Streets.
27	Frt.	29	1,760	Wilmore Steamship Co.	New York, N. Y.	1 Broadway.
28	Tnk.	12	s 1,000	Tide Water Oil Co. (N. J.)	do.	11 Broadway.

YACHTS

[For explanations and abbreviations, see page 2]

Line No.	Official No.	Signal letters	Rig	Name of yacht	Tonnage		Dimensions in feet			When built	Where built
					Gross	Net	Length	Breadth	Depth		
1	140470	JVLN	Ga. s.	Lottie Carson.....	284	234	127.3	32.8	8.8	1881	Port Blakley, Wash.
2	140556	JWKH	Ol. s.	Lily.....	149	75	102.5	28.8	8.8	1882	San Francisco, Calif.
3	130348	KDHS	Ga. s.	Nepenthe.....	29	20	44.4	15.8	6.4	1869	Bristol, R. I.
4	126346	KDJB	Sch.	Coronet.....	160	152	118.7	27.0	11.7	1885	Brooklyn, N. Y.
5	130380	KDVB	St. s.	TECH.....	160	98	115.4	20.0	9.0	1887	Marcus Hook, Pa.
6	15346	KDWR	Ga. s.	Leona.....	20	19	46.0	15.3	4.8	1867	Newport, R. I.
7	116216	KFGC	Sch.	Sea Fox.....	101	96	96.5	23.9	12.0	1888	Wilmington, Del.
8	14473	KGHM	Sch.	KATRINA.....	62	59	73.0	20.1	10.3	1888	City Island, N. Y.
9	126571	KGNT	Ol. s.	CONSTELLATION.....	157	118	123.7	24.9	12.9	1889	do.
10	100469	KHDC	Ga. s.	Mars.....	22	20	45.5	16.5	4.4	1886	Bayport, N. Y.
11	106740	KHDL	H. bl.	Alga.....	32	32	48.5	14.1	8.6	1888	Boston, Mass.
12	116332	KHFW	St. s.	SULTANA.....	400	212	161.1	28.0	16.2	1890	Brooklyn, N. Y.
13	100797	KHVG	Ga. s.	Awa.....	18	17	43.7	15.0	5.5	1889	South Boston, Mass.
14	81333	KJPM	St. s.	WILD DUCK.....	233	116	138.4	24.0	11.0	1891	Boston, Mass.
15	92306	KJTR	Ga. s.	Millicetto.....	27	26	52.0	16.4	6.9	1890	do.
16	126905	KLTM	Ga. s.	Choctaw.....	19	18	44.7	14.4	6.6	1889	South Boston, Mass.
17	90247	KLWF	Ga. s.	Hirondelle.....	35	26	74.9	13.6	7.0	1893	Nyack, N. Y.
18	89296	KMBS	Ga. s.	Glendoveer.....	38	38	62.2	17.0	6.8	1894	Tottenville, N. Y.
19	136492	KMFB	Ga. s.	Polyanthus.....	42	35	78.0	13.6	7.9	1895	Bristol, R. I.
20	127124	KMPT	Ga. s.	Corinthia.....	27	24	66.8	11.7	5.0	1896	New York, N. Y.
21	161769	KMRS	Ga. s.	Isis.....	17	17	43.5	12.3	7.5	1896	Nyack, N. Y.
22	116769	KNBQ	Ga. s.	Spalpeen.....	29	26	66.0	12.5	8.1	1897	Bristol, R. I.
23	127179	KNBL	St. s.	COURIER.....	65	44	91.3	15.8	8.5	1897	South Boston, Mass.
24	127191	KNCB	Ga. s.	Coyoto.....	44	30	72.5	14.0	7.4	1897	Long Island City, N. Y.
25	130743	KNCI	St. s.	Laurion.....	52	35	99.2	13.7	7.9	1897	Bristol, R. I.
26	107293	KNCR	St. s.	ONEIDA.....	583	396	172.0	24.0	15.1	1897	Wilmington, Del.
27	96376	KNDB	Sch.	HILDEGARDE.....	184	145	105.0	26.0	19.5	1897	do.
28	100642	KNFD	Ga. s.	White Heather.....	16	8	42.0	13.5	6.3	1897	Tottenville, N. Y.
29	107322	KNFR	Ga. s.	Nelfred.....	36	24	76.3	13.8	5.5	1897	Brooklyn, N. Y.
30	121082	KNQS	St. s.	FELICIA.....	213	145	144.2	20.1	10.9	1898	do.
31	107569	KNTB	Ga. s.	Captain Lawrence.....	43	39	60.8	16.2	9.0	1898	Green Bay, Wis.
32	127328	KNWS	St. s.	CORSAIR.....	1,136	772	270.0	33.3	20.9	1899	Newburgh, N. Y.
33	150817	KPDB	Ga. s.	Oriana III.....	32	29	64.5	14.4	13.0	1899	Bristol, R. I.
34	107467	KPFG	Ga. s.	Elsie B.....	36	29	73.0	12.2	5.7	1899	New York, N. Y.
35	107470	KPGJ	St. s.	FORTUNA.....	119	81	128.3	17.2	9.0	1899	Morris Heights, N. Y.
36	116901	KPGL	Ga. s.	Shuttar.....	30	27	55.2	15.0	7.9	1899	South Boston, Mass.
37	111233	KPGN	Ga. s.	Marhar.....	99	74	112.6	15.9	9.1	1899	Greenport, N. Y.
38	111237	KPIB	Sch.	Hikamo.....	51	44	61.1	17.5	7.0	1899	East Boothbay, Me.
39	107474	KPIF	St. s.	COLONIA.....	259	151	163.7	22.3	10.9	1899	Chester, Pa.
40	25314	KPIJ	Ol. s.	Bonnie Doone.....	30	30	50.5	16.4	6.4	1898	Tottenville, N. Y.
41	107501	KPIE	Ga. s.	Talayha.....	75	67	83.4	19.0	10.8	1899	Bristol, R. I.
42	141642	KPIV	Ol. s.	Kaimlloa.....	720	509	170.0	36.8	12.2	1900	Alameda, Calif.
43	93030	KPIV	Ga. s.	Circe.....	18	15	43.0	15.0	5.2	1900	Tottenville, N. Y.
44	81691	KPVN	Ga. s.	Winnebago.....	17	14	52.0	14.0	6.0	1900	North Haven, Me.
45	136800	KPVR	St. s.	SWAN.....	146	99	123.5	18.2	10.1	1900	New York, N. Y.
46	117268	KQBH	Ga. s.	Siesta.....	32	32	57.7	15.1	8.4	1900	Now Bedford, Mass.
47	161858	KQDN	St. s.	Valda.....	79	54	101.7	14.1	7.0	1900	South Boston, Mass.
48	136806	KQDP	St. s.	Empress.....	60	34	84.0	13.7	8.2	1900	Bristol, R. I.
49	93052	KQDT	Ga. s.	Monsoon.....	18	18	40.7	14.7	4.6	1900	Brunswick, Ga.
50	117035	KQTI	Ga. s.	Seneca.....	65	61	81.8	20.4	9.7	1901	Brooklyn, N. Y.
51	136886	KQVI	Ga. s.	WANDERLUST.....	53	49	69.3	19.5	6.2	1901	Elizabeth, N. J.
52	127541	KQVS	Ga. s.	Cachlot.....	41	37	66.2	17.3	8.8	1899	New York, N. Y.
53	127549	KQWR	Ga. s.	Monataka.....	26	23	50.2	15.4	6.7	1901	East Boston, Mass.
54	121191	KRBP	Ga. s.	Skylark.....	19	16	61.0	10.2	5.2	1901	New York, N. Y.
55	93083	KRDV	Ga. s.	Marchioness.....	31	27	54.0	15.6	6.0	1900	Bristol, R. I.
56	107697	KRGB	St. s.	Aquino.....	193	31	127.4	20.0	11.3	1901	South Boston, Mass.
57	86570	KRGM	Ga. s.	Genevieve.....	22	20	46.4	14.1	6.6	1901	Monument Beach, Mass.
58	107721	KRMQ	Ga. s.	Norka.....	28	24	59.4	15.0	7.5	1902	South Boston, Mass.
59	20635	KRMT	Ol. s.	Midwest (composite).....	111	72	107.6	18.2	8.1	1902	Bristol, R. I.
60	93241	KRMV	Ga. s.	Siesta.....	44	39	67.1	15.0	3.3	1900	Croton, N. Y.
61	111395	KRMW	Ga. s.	Roamer.....	89	61	82.7	17.2	8.1	1902	Bristol, R. I.
62	127632	KRPS	Sch.	Clarissa.....	43	38	67.0	17.0	8.1	1901	East Boothbay, Me.
63	161207	KRQL	Ga. s.	Keewaydin.....	16	14	44.2	11.0	4.2	1902	Glenwood, N. Y.

YACHTS

[For explanations and abbreviations, see page 2]

Line No.	Crew	Horse-power	Name of owner	Home port	Address of owner
1	7	b 115	C. G. Rodger	Los Angeles, Calif.	Box 107, Balboa, Calif.
2	6	b 180	Metro-Goldwyn-Mayer Corporation (N. Y.)	do	Culver City, Calif.
3	1	b 12	S. W. Harden	Baltimore, Md.	4 Chancery Square, Gullford, Md.
4	14		Kingdom Yacht Club	Portland, Me.	Shiloh, Me.
5	14	50	T. Coleman Du Pont	Wilmington, Del.	808 Broome Street.
6	2	25	Roy H. Clark	Baltimore, Md.	Pace and Fayette Streets.
7	10		Richard D. Upham	New York, N. Y.	Shoreham, N. Y.
8	10		James B. Ford	do	12 West Forty-fourth Street.
9	21	b 150	Herbert M. Soars	Boston, Mass.	53 State Street.
10	2	20	Damon I. Butler	Miami, Fla.	243 Southwest Sixth Street.
11	3		Stanley C. Battles	Boston, Mass.	88 Purchase Street.
12	29	480	John P. Mills Organization (Calif.)	Los Angeles, Calif.	448 South Hill Street.
13	2	32	John A. Condon	New Haven, Conn.	24 Perkins Street.
14	18	400	Gulf Refining Co.	Port Arthur, Tex.	West Port Arthur, Tex.
15	2	20	Slidney W. Ironmonger	Norfolk, Va.	Atwood Avenue.
16	1	b 25	Geo. W. Holman, jr.	Philadelphia, Pa.	Toms River, N. J.
17	6	b 40	George E. Pierce	Buffalo, N. Y.	Chamber of Commerce.
18	3	b 72	E. Lawrence Dinning, jr.	Baltimore, Md.	211 Chamber of Commerce.
19	3	60	May F. Marshall	New York, N. Y.	28 East Sixty-fourth Street.
20	2	65	Dudley N. West	Philadelphia, Pa.	5236 Walnut Street.
21	2	b 18	R. E. Caller	New York, N. Y.	60 Church Street.
22	2	b 45	H. C. Stratton	Boston, Mass.	Malden, Mass.
23	9	250	George Warrington	Washington, D. C.	3110 Nineteenth Street NW.
24	5	b 90	Fred Paul	Chicago, Ill.	703 South Marshfield Avenue.
25	6	250	M. Crouse Klock	Cape Vincent, N. Y.	Clayton, N. Y.
26	30	250	International Film Service Co. (N. Y.)	New York, N. Y.	One hundred and twenty-seventh Street and Second Avenue.
27	17		E. R. Coleman	Philadelphia, Pa.	Lebanon, Pa.
28	1	15	Warren Burbidge	New York, N. Y.	85 State Street (B.).
29	3	b 108	Henry L. Ott	Tampa, Fla.	818 South Edison Avenue.
30	4	600	J. Ross Collins	Buffalo, N. Y.	Larchmont, N. Y.
31	2	b 40	Boy Scouts of America	Milwaukee, Wis.	120 Wisconsin Avenue.
32	52	4, 550	J. P. Morgan	do	23 Wall Street.
33	2	b 25	Anna R. Murray	New York, N. Y.	17 West Sixtieth Street.
34	4	b 60	Joseph H. Callan	do	141 Broadway.
35	7	750	Frank P. Parish	Chicago, Ill.	Otis Building.
36	4	b 20	James R. Hodder	Boston, Mass.	505 Tremont Building.
37	3	150	Kenneth H. Wood	Albany, N. Y.	100 Emerson Street, Kingston, N. Y.
38	3		C. S. Hamilton	New York, N. Y.	Greenport, N. Y.
39	20	1,000	John W. Hubbard	Pittsburgh, Pa.	Granite Boulevard.
40	2	35	William Lacy	Los Angeles, Calif.	403 Muirfield Road.
41	10	b 50	Lazard Lippman	do	San Pedro, Calif.
42	20	b 220	Wilbert Melville	do	982 South Oxford Avenue.
43	2	b 8	Arthur H. Kohlbusch	Chicago, Ill.	1045 West Washington Boulevard.
44	8	b 15	Arthur O. Harvey	Boston, Mass.	Harvey Steel Road.
45	13	400	Mildred Malleson	New York, N. Y.	Waldorf Astoria Hotel.
46	1	b 27	L. W. Johnson	Chicago, Ill.	6743 North Maplewood Avenue.
47	3	260	James A. Ross	Boston, Mass.	185 Devonshire Street.
48	5	175	Celia R. Wheeler	New York, N. Y.	927 Fifth Avenue.
49	1	45	David B. Baker	Baltimore, Md.	524 Equitable Building.
50	10	b 40	William T. Grant	New York, N. Y.	455 Seventh Avenue.
51	6	75	Harvey S. Bissell	Los Angeles, Calif.	La Crescenta, Calif.
52	5	b 18	Theodora E. Ferris	New York, N. Y.	30 Church Street.
53	3	b 16	H. E. Hamlin	Bar Harbor, Me.	Ellsworth, Me.
54	3	b 40	Perry M. Shepard	Rochester, N. Y.	802 South Main Street, Geneva, N. Y.
55	3	b 40	D. H. Conkling	Miami, Fla.	Cara Post Publishing Co., West Palm Beach, Fla.
56	8	250	H. F. Alexander	Seattle, Wash.	1519 Railroad Avenue South.
57	1	b 50	Walter F. Carling	New York, N. Y.	33 Second Avenue, Port Washington, N. Y.
58	3	35	Drayton Cochran	do	475 Fifth Avenue.
59	6		Benjamin G. Brinkman	St. Louis, Mo.	Forrest Park Highlands.
60	3	b 80	Marist Brothers	Burlington, Vt.	Isle La Motte, Vt.
61	6	b 35	F. D. M. Strachan	Brunswick, Ga.	Care Strachan Shipping Co.
62	9		Ell Kirk Price	Philadelphia, Pa.	709 Walnut Street.
63	2	b 37	Joseph O. Whittemore	New York, N. Y.	108 Thirteenth Street, Hoboken, N. J.

Line No.	Official No.	Signal letters	Rig	Name of yacht	Tonnage		Dimensions in feet			When built	Where built
					Gross	Net	Length	Breadth	Depth		
1	127050	KRSD	Ga. s.	Cygnets	29	27	58.1	15.0	7.7	1902	South Boston, Mass.
2	161125	KRTP	St. s.	KISMET	146	71	117.0	18.5	11.0	1899	Wilmington, Del.
3	107767	KRTM	Ol. s.	Mary Pinchot	250	122	110.0	26.0	19.0	1902	do.
4	130980	KRVB	St. s.	VEGA	763	519	236.0	28.1	16.4	1902	Port Richmond, N. Y.
5	107784	KRVJ	St. s.	AZTEC	848	576	221.4	30.0	15.3	1902	Elizabeth, N. J.
6	127680	KRWV	St. s.	ALICIA	174	118	128.0	19.8	10.4	1902	New York, N. Y.
7	3950	KSFC	Ga. s.	Boulto	159	152	94.5	23.0	4.4	1902	Croton on Hudson, N. Y.
8	161838	KSHB	Ga. s.	Wayfarer	40	33	70.7	16.6	8.7	1903	Boston, Mass.
9	150994	KSJG	Ol. s.	Parthenia (composite)	110	74	114.0	17.8	8.8	1903	Bristol, R. I.
10	107834	KSJR	St. s.	DORIS	192	130	148.1	18.4	11.1	1903	New York, N. Y.
11	151000	KSLT	Slp.	Pellegrina	19	17	47.1	13.6	6.4	1903	Boston, Mass.
12	137078	KSMH	St. s.	Baroness	99	77	100.3	18.9	6.6	1903	Port Jefferson, N. Y.
13	100788	KSNJ	Sch.	INGOMAR	143	125	97.0	24.2	11.0	1903	Bristol, R. I.
14	200029	KSNT	Ga. s.	Dawn II	24	21	49.3	14.5	5.9	1903	Fall River, Mass.
15	200147	KSPL	Ga. s.	Normona	52	45	71.9	22.2	5.2	1903	Tottenville, N. Y.
16	200212	KSQC	Ga. s.	Nokomis	44	39	64.5	14.2	6.0	1903	Mariners Harbor, N. Y.
17	220334	KSRB	St. s.	ATLANTIC	303	206	144.5	29.5	13.1	1903	Shooters Island, N. Y.
18	200314	KSRD	Ga. s.	Wing and Wing	16	12	45.3	9.8	7.2	1903	Newport, R. I.
19	200436	KSRM	St. s.	ROXANA	132	74	112.2	17.0	4.5	1903	Racine, Wis.
20	200514	KSTM	Ga. s.	Rubylee	131	109	91.0	20.4	5.0	1903	Baltimore, Md.
21	200588	KSVG	St. s.	Eugenia	94	64	97.2	18.0	8.8	1904	Bristol, R. I.
22	111461	KSVJ	Ga. s.	Rampany	38	36	65.0	13.6	6.0	1903	Bridgeport, Conn.
23	200641	KSVT	St. s.	INTREPID	330	224	135.0	28.0	17.9	1903	Newburgh, N. Y.
24	200770	KSWV	Ga. s.	Zara	43	33	64.3	17.5	6.9	1904	Boston, Mass.
25	200800	KTBL	Ga. s.	CAROL	84	73	86.0	21.2	12.4	1904	do.
26	127648	KTCM	Ga. s.	Cossack	16	11	43.9	12.1	7.2	1902	do.
27	200903	KTCN	Ga. s.	Palestine	69	60	82.5	21.4	9.0	1904	Port Jefferson, N. Y.
28	201027	KTDQ	St. s.	CALUMET	153	87	115.9	17.5	10.3	1903	Boston, Mass.
29	201085	KTFJ	St. s.	Ansantawac	136	107	108.0	18.5	7.7	1904	Greenport, N. Y.
30	201109	KTFR	Ga. s.	Whilerway	49	45	54.6	16.6	4.4	1904	Tarrytown, N. Y.
31	201113	KTFV	Ga. s.	Palmetto	23	17	60.2	12.5	3.0	1903	New York, N. Y.
32	201343	KTHR	Ga. s.	AZARA	96	90	94.4	21.3	8.0	1904	Shooters Island, N. Y.
33	201415	KTJS	Ga. s.	New Jersey	26	17	59.3	11.7	5.2	1903	New York, N. Y.
34	201644	KTNV	Ga. s.	SEMINOLE	174	140	107.7	21.0	7.1	1904	Mariners Harbor, N. Y.
35	206043	KTPS	St. s.	NARADA	505	259	201.3	27.2	13.4	1889	Leith, Scotland
36	201700	KTQL	Ga. s.	NIRODHA	323	304	119.8	22.1	8.2	1901	Newburgh, N. Y.
37	201727	KTQV	Ga. s.	YUMA	16	11	43.0	13.0	3.2	1904	Miami, Fla.
38	201777	KTRD	St. s.	Levanter (composite)	131	89	115.6	17.0	9.9	1905	New York, N. Y.
39	201963	KTVB	Slp.	Doris	41	28	61.2	15.1	10.0	1905	do.
40	202230	KTWN	Ga. s.	Siesta	31	26	76.8	11.7	5.1	1905	do.
41	81651	KTWR	Ga. s.	Water Nymph	38	26	69.0	12.0	5.4	1899	Baltimore, Md.
42	202248	KTWS	Ga. s.	Sweetheart	30	26	57.6	12.0	5.2	1905	New York, N. Y.
43	202306	KVBF	Ga. s.	INVADER	155	141	112.7	25.6	13.5	1905	Boston, Mass.
44	202359	KVBL	Ga. s.	Betty	54	36	64.0	18.8	9.3	1905	Tottenville, N. Y.
45	202414	KVBQ	St. s.	POCANTICO	99	67	125.3	14.8	8.7	1905	Boston, Mass.
46	202442	KVBT	Ga. s.	Gamboller	20	17	55.8	11.4	5.0	1905	New York, N. Y.
47	202585	KVCS	Ol. s.	Sea Urelin	35	24	55.8	15.4	7.8	1905	Bristol, R. I.
48	201104	KVFT	St. s.	CAPITOLA	123	83	137.6	10.5	9.7	1904	Toledo, Ohio.
49	202916	KVGP	Ga. s.	Hesper	39	32	60.0	14.2	5.8	1906	Long Island City, N. Y.
50	202917	KVGG	Ga. s.	Trineulo	31	27	60.1	14.2	6.2	1906	do.
51	202991	KVHO	Ga. s.	Idalia	34	31	59.4	16.0	8.3	1906	Boston, Mass.
52	202993	KVHD	Sch.	Aurelia	49	43	65.6	18.0	10.4	1906	do.
53	202178	KVHQ	Ga. s.	Tarpon	20	17	43.3	15.1	6.5	1905	do.
54	203078	KVJG	Sch.	Princess (composite)	62	42	66.6	18.0	9.8	1905	Bristol, R. I.
55	155440	KVJM	Ga. s.	Onawa	17	15	42.3	14.2	6.1	1902	Bayonne, N. J.
56	203104	KVJN	Ga. s.	SAVARONA	115	102	87.2	23.0	12.2	1906	Boston, Mass.
57	203117	KVJS	Ga. s.	Needle	22	18	64.0	10.0	5.7	1906	do.
58	203087	KVJT	Ga. s.	Alma	30	26	58.0	14.2	4.0	1906	Port Jefferson, N. Y.
59	203148	KVLB	St. s.	ALONDRA	198	134	140.4	21.0	13.3	1906	Wilmington, Del.
60	203136	KVLG	Ga. s.	Friendship	121	97	83.8	23.6	4.8	1906	Greenwich, Conn.
61	203169	KVLH	Ga. s.	Taormina	62	57	78.7	19.0	10.2	1906	Boston, Mass.
62	127106	KVLW	St. s.	CYNTHIA	103	70	120.0	17.5	6.6	1895	Detroit, Mich.
63	203202	KVMB	Ga. s.	Katrina II	24	16	55.5	11.2	5.0	1906	Bayonne, N. J.
64	202901	KVMO	Ga. s.	Idalia	34	31	59.4	16.0	8.3	1906	Boston, Mass.
65	203232	KVMJ	Ga. s.	Revonah	22	17	53.7	11.2	4.9	1906	Bayonne, N. J.
66	203394	KVNQ	St. s.	KENTON	185	106	123.4	20.0	10.7	1906	Boston, Mass.
67	203435	KVPC	Ga. s.	Rambler	23	21	62.5	11.2	5.8	1906	do.
68	203493	KVPL	Ga. s.	Ethelsa	25	17	66.0	10.0	6.5	1906	East Greenwich, R. I.
69	203497	KVQD	Ywl.	Lasca	32	32	57.3	15.4	7.2	1906	Gloucester, Mass.
70	203579	KVQF	Ga. s.	Eunice M	49	45	75.2	14.0	6.1	1906	New York, N. Y.

* Sold to August W. Dege, 29 Van Nostrand Avenue, Jersey City, N. J., but not yet redocumented.

Line No.	Crew	Horse-power	Name of owner	Home port	Address of owner
1	5	16	Cygnat Corporation (N. Y.)	New York, N. Y.	220 Broadway.
2	12	700	Herbert Coppell	do.	62 William Street.
3	12	b 150	Gifford Pinchot	Philadelphia, Pa.	Milford, Del.
4	36	4,500	Nelson B. Warden	do.	809 Witherspoon Building.
5	63	2,200	Albert C. Burrage	Boston, Mass.	85 Ames Building.
6	1	700	Frederick D. Underwood	New York, N. Y.	300 West End Avenue.
7	4	b 50	A. V. Peacock	Miami, Fla.	3129 Oak Avenue, Coconut Grove, Fla.
8	3	b 32	Clinton Johnson	Philadelphia, Pa.	Wildwood, N. J.
9	13	160	Parthenia Corporation (N. Y.)	New York, N. Y.	44 East Forty-third Street.
10	17	1,000	William A. Hofnauer	Chicago, Ill.	1540 Lake Shore Drive.
11	1		W. W. Northrop	New York, N. Y.	152 West Seventy-sixth Street.
12	10	300	Barron G. Collier	do.	220 West Forty-second Street.
13	3		Sarah Ames Borden	Fall River, Mass.	Interlachen Farm.
14	2	b 37	Thomas Rumney	New York, N. Y.	Bayside, N. Y.
15	11	b 65	William L. Velle	Key West, Fla.	Fort Myers, Fla.
16	3	b 45	Carolina Yacht Corporation (S. C.)	Charleston, S. C.	
17	30	200	Gerard B. Lambert	New York, N. Y.	Princeton, N. J.
18	1	b 20	Milton N. Gallup	Cleveland, Ohio	Willoughby, Ohio.
19	10	400	Larz Anderson	Washington, D. C.	2118 Massachusetts Avenue.
20	3	b 75	Ruby Johns	Miami, Fla.	78 Northeast First Street.
21	8	250	Albert MacC. Barnes, jr.	New York, N. Y.	2 Rector Street.
22	1	25	George B. Chase	Tampa, Fla.	7311 Burlington Avenue, St. Petersburg, Fla.
23	24	330	Transportation Products Co. (Del.)	New York, N. Y.	300 Park Avenue.
24	5	b 55	J. H. Wade, jr.	do.	Hotel Lorraine.
25	12	b 100	Felix M. Warburg	do.	52 William Street.
26	2	b 20	Harrison Smith	Hartford, Conn.	West Hartford, Conn.
27	7	b 50	Andrew G. Pierce, jr.	New Bedford, Mass.	Madison Street.
28	16	1,200	Alesio Serentine	Boston, Mass.	146 Florence Street, Everett, Mass.
29	6	120	Wilson Marshall	Bridgeport, Conn.	Marina Park.
30	2	b 75	Claude Nolan	Jacksonville, Fla.	1001 Main Street.
31	2	b 45	C. C. Lindsley	New York, N. Y.	55 Tiemann Avenue.
32	8	90	George J. Baker	Detroit, Mich.	Care Detroit Yacht Club.
33	2	40	Alexander Steel	Perth Amboy, N. J.	Navsink Avenue, Highlands, N. J.
34	10	b 225	Seminole Boat Co. (Del.)	Miami, Fla.	1317 Biscayne Boulevard.
35	35	70	Henry Walters	Baltimore, Md.	5 South Street.
36	7	600	South Florida Yacht Club	Miami, Fla.	209 N.E. Twenty-first Street.
37	2	35	James S. Thompson	do.	2497 Abaco Avenue, Coconut Grove.
38	12	500	William H. Todd	New York, N. Y.	25 Broadway.
39	3		Miss Louise N. Grace	do.	Great Neck, N. Y.
40	2	b 25	Charles T. Lark	do.	Hackensack, N. J.
41	3	b 65	Roy P. Dobson	Baltimore, Md.	Relay, Md.
42	2	b 90	Edson W. Briggs	Washington, D. C.	1108 Sixteenth Street NW.
43	7	b 100	Don Lee	San Francisco, Calif.	1000 Van Ness Avenue.
44	3	b 85	Victor A. Searles	Philadelphia, Pa.	Atlantic City, N. J.
45	10	900	Barron G. Collier	New York, N. Y.	220 West Forty-second Street.
46	1	b 40	Augustus Smith	do.	Roselle, N. J.
47	3	85	J. Thorn Willson	do.	138 East Thirty-fourth Street.
48	7	500	H. T. Wickes	Port Huron, Mich.	Saginaw, Mich.
49	4	b 100	E. Hume Talbot	Washington, D. C.	14 West Kirk Street.
50	2	b 65	Charles M. Struven	Baltimore, Md.	114 South Frederick Street.
51	5	b 40	Painless Parker	San Francisco, Calif.	15 Stockton Street.
52			James Crosby Brown	Philadelphia, Pa.	1531 Walnut Street.
53	3	b 25	John H. Elliott	Baltimore, Md.	1202 Garrett Building.
54	6		H. G. S. Noble	New York, N. Y.	42 Broadway.
55	1	b 20	Edmund S. Parsons	Providence, R. I.	Warwick Neck, R. I.
56	14	b 100	Joseph M. MacDonough	New York, N. Y.	570 Park Avenue.
57	2	100	Ralph E. Barker	Fall River, Mass.	47 Winthrop Street, Taunton, Mass.
58	1	55	Terra Marine Holding Corporation (Del.)	New York, N. Y.	Box 74, Clayton, Del.
59	13	900	Atwater A. Kent	Philadelphia, Pa.	4700 Wissahickon Avenue.
60	3	b 280	Fred Roberts	Tampa, Fla.	General Delivery, Fort Myers, Fla.
61	9	b 63	L. F. Crofoot	Omaha, Nebr.	Omaha National Bank Building.
62	8	350	Merrill B. Mills	New York, N. Y.	Manhattan Club.
63	1	b 60	George M. Boardman	do.	20 Nassau Street.
64	5	b 20	Painless Parker	San Francisco, Calif.	15 Stockton Street.
65	2	b 50	W. J. Pierpont	Savannah, Ga.	711 Whitaker Street.
66	16	800	Arthur H. Marks	New York, N. Y.	677 Fifth Avenue.
67	1	b 40	George W. Allen, jr.	New Bedford, Mass.	25 Mapleview Terrace.
68	2	80	Ethelsa Corporation (N. Y.)	New York, N. Y.	862 Mamaroneck Avenue, Mamaroneck, N. Y.
69	32		Edward P. Morse, jr.	do.	80 Broad Street.
70	4	b 100	Charles E. Penny	Philadelphia, Pa.	York and Brook Road, Abington, Pa.

Line No.	Official No.	Signal letters	Rig	Name of yacht	Tonnage		Dimensions in feet			When built	Where built
					Gross	Net	Length	Breadth	Depth		
1	203690	KVRP	Ga. s.	Tarolinta.....	22	20	60.0	12.2	5.6	1906	Long Island City, N.Y.
2	203759	KVSH	Ga. s.	Sheila.....	47	39	56.9	17.9	7.1	1906	West Haven, Conn.
3	201002	KVSN	Ga. s.	Atriciella.....	25	22	46.2	16.7	6.2	1904	Quincy, Mass.
4	203827	KVTJ	St. s.	FLORIDA.....	276	188	163.3	20.4	11.0	1907	New York, N. Y.
5	203929	KVWM	Ga. s.	Ranallah (composite).....	49	29	67.8	18.8	10.3	1907	Bristol, R. I.
6	203906	KVWR	Ga. s.	Winsome (composite).....	49	30	67.8	16.8	10.3	1907	do.
7	203973	KWBF	St. s.	HALCYON.....	161	109	125.5	18.3	11.1	1907	New York, N. Y.
8	203981	KWBG	Sch.	Mistral.....	41	37	64.6	16.7	9.2	1907	Boston, Mass.
9	203999	KWBJ	Ga. s.	Dreamwold.....	18	12	45.7	12.9	4.0	1907	New Haven, Conn.
10	204048	KWBS	Ga. s.	Mischief.....	19	13	50.8	12.7	7.2	1907	Boston, Mass.
11	204061	KWBT	Ga. s.	Idaho.....	18	18	50.5	12.0	5.0	1907	Marblehead, Mass.
12	204069	KWBV	Ol. s.	Alecyone.....	452	220	155.6	30.0	17.6	1907	Boston, Mass.
13	204083	KWCF	Ga. s.	Flamingo.....	23	21	41.3	15.2	7.2	1907	Brooklyn, N. Y.
14	204168	KWCT	Ga. s.	Eldoumda.....	44	38	64.4	15.0	6.1	1907	Long Island City, N.Y.
15	3479	KWDO	Ga. s.	Baboon.....	19	18	44.5	14.0	8.8	1888	Boston, Mass.
16	204194	KWDJ	Ga. s.	Avenger (composite).....	34	21	58.0	14.3	9.1	1907	Bristol, R. I.
17	204272	KWFO	Ga. s.	Nootka.....	17	12	39.0	13.6	5.8	1907	Winslow, Wash.
18	204234	KWFJ	Ga. s.	Kwasind.....	33	28	57.5	12.5	5.2	1907	Philadelphia, Pa.
19	204323	KWFQ	Ga. s.	San Toy II.....	35	29	69.7	13.4	6.5	1907	New York, N. Y.
20	204325	KWFS	Ga. s.	WINDWARD.....	63	54	79.3	10.5	8.7	1907	do.
21	204420	KWGM	Ga. s.	Skidbladnir.....	76	55	90.0	15.8	6.0	1907	Wilmington, Calif.
22	204490	KWIJ	Ga. s.	Venture.....	48	28	71.5	13.1	7.0	1907	South Boston, Mass.
23	204607	KWJB	Ga. s.	Wayfarer.....	23	19	48.4	12.2	5.5	1907	Boston, Mass.
24	204622	KWJD	St. s.	ADROIT.....	147	100	138.8	15.5	10.3	1907	New York, N. Y.
25	204641	KWJG	Ga. s.	Gannet.....	28	16	56.9	12.6	4.7	1907	Quincy, Mass.
26	205004	KWNC	Ga. s.	Allegro.....	191	130	108.4	20.1	12.4	1908	Essington, Pa.
27	100681	KWNT	St. s.	MALAY II.....	201	111	151.0	20.0	11.2	1899	Chester, Pa.
28	203404	KWPG	Ga. s.	Ganoga.....	19	16	48.7	11.8	6.2	1906	Long Island City, N.Y.
29	205347	KWQG	Ga. s.	Shada.....	66	42	84.8	15.4	7.0	1903	Boston, Mass.
30	205336	KWQH	Ga. s.	Anaweta.....	27	27	51.0	12.5	6.0	1908	East Greenwich, R. I.
31	205358	KWQJ	Ga. s.	ASOR II.....	70	48	120.0	12.6	6.6	1908	City Island, N. Y.
32	205404	KWQT	Ga. s.	CHRISTINA.....	123	78	103.3	17.3	9.2	1908	Boston, Mass.
33	205684	KWRJ	Ga. s.	DIXIE.....	65	44	94.5	14.1	8.0	1908	City Island, N. Y.
34	205761	KWRP	St. s.	Pilgrim.....	18	17	43.9	11.7	5.3	1899	Boston, Mass.
35	213590	KWTB	St. s.	CASIANA.....	1, 227	551	254.0	33.0	18.6	1908	Greenock, Scotland.
36	205959	KWTG	Ga. s.	Marj III.....	85	46	104.3	15.4	8.2	1908	South Boston, Mass.
37	205981	KWTL	St. s.	MACHIGONNE.....	195	132	129.4	19.2	10.8	1909	New York, N. Y.
38	213126	KWTM	St. s.	CYTHERA.....	602	186	192.2	27.6	16.1	1907	Leith, Scotland.
39	200001	KWVO	Ga. s.	Polaris.....	29	25	58.3	15.4	6.6	1903	Bristol, R. I.
40	206207	LBCH	Ga. s.	Ariel.....	26	22	53.3	11.5	6.2	1909	East Greenwich, R. I.
41	206208	LBCJ	Slp.	Kalinga (composite).....	27	18	49.0	13.0	8.5	1909	Bristol, R. I.
42	206231	LBCM	Ga. s.	Lotus.....	130	88	85.0	18.3	4.2	1909	Seattle, Wash.
43	206235	LBCN	Ga. s.	Shawna.....	53	43	73.5	18.0	9.6	1909	Boston, Mass.
44	136385	LBCS	St. s.	EL PRIMERO.....	102	73	11.5	17.8	8.6	1893	San Francisco, Calif.
45	206317	LBDO	Ga. s.	Sea Gull.....	26	20	58.2	12.4	5.4	1909	Greenport, N. Y.
46	206318	LBD F	Ga. s.	Insep.....	26	20	58.2	12.4	5.4	1909	do.
47	111331	LBDG	Slp.	Dolly.....	17	15	44.8	12.3	6.5	1901	South Boston, Mass.
48	206313	LBDN	Ga. s.	Shark.....	30	24	74.2	12.4	7.2	1909	Osterville, Mass.
49	206390	LBDQ	Ol. s.	Alma.....	124	106	88.7	14.9	7.6	1909	Wilmington, Calif.
50	201209	LBD R	Ga. s.	Noah's Ark.....	46	39	62.5	16.0	4.2	1904	Baltimore, Md.
51	206503	LBDV	Ga. s.	Wonaloa.....	104	60	115.2	15.8	9.8	1909	Boston, Mass.
52	206536	LBDW	Ga. s.	Carnegie.....	323	246	135.6	32.2	11.8	1909	Brooklyn, N. Y.
53	206548	LBFO	Ga. s.	Thelis.....	61	42	89.8	17.6	7.7	1909	Long Branch, N. J.
54	206562	LBFD	St. s.	FALCON.....	299	154	156.5	23.6	12.5	1909	Wilmington, Del.
55	203050	LBFF	Ga. s.	Chione.....	20	18	44.6	14.0	6.6	1906	East Boothbay, Me.
56	206628	LBFG	Ga. s.	Mohawk (composite).....	20	20	49.9	11.0	9.2	1909	Baltimore, Md.
57	206537	LBFS	Ga. s.	CORINTHIA.....	66	45	78.7	14.4	7.1	1909	New York, N. Y.
58	206605	LBCD	Ga. s.	Thals.....	23	19	54.6	11.2	6.0	1909	Lynn, Mass.
59	206966	LBGW	Ga. s.	Vencedor.....	90	60	83.2	16.9	7.4	1909	Boston, Mass.
60	207197	LBJK	Slp.	Shinna (composite).....	34	21	58.0	14.3	9.1	1910	Bristol, R. I.
61	207271	LBJS	Ga. s.	Porpoise.....	36	25	70.6	13.0	5.7	1910	Baltimore, Md.
62	207285	LBJV	Ga. s.	Black Watch II.....	77	41	94.4	15.0	7.7	1910	Boston, Mass.
63	207354	LBKM	Ga. s.	Sea Duck.....	58	39	77.0	14.5	7.0	1910	South Boston, Mass.
64	207359	LBKP	Ga. s.	Welcome.....	43	29	63.3	14.0	7.2	1910	Boston, Mass.
65	207367	LBKS	Ga. s.	ALOHA.....	659	329	180.1	35.6	17.0	1910	Quincy, Mass.
66	207371	LBKT	Ga. s.	Saracen III.....	45	30	75.3	12.0	6.7	1910	Boston, Mass.
67	207387	LBKW	Ga. s.	MIRAMAR.....	108	72	100.5	17.1	8.5	1910	New York, N. Y.
68	207388	LBMO	St. s.	Greyhound.....	103	70	140.0	13.5	8.7	1910	do.
69	207400	LBMF	Ga. s.	Isabella II.....	29	26	52.8	12.2	5.3	1910	do.
70	207401	LBMG	Ga. s.	The Major.....	26	22	52.1	12.2	6.1	1910	do.
71	207414	LBMH	Slp.	Alice.....	17	14	47.0	12.0	7.0	1910	Boston, Mass.

Line No.	Crew	Horse-power	Name of owner	Home port	Address of owner
1	1	50	William A. Rigoulot.....	New York, N. Y.....	350 Fulton Street (B).
2	2	b 28	Ulic J. Burko.....	New Orleans, La.....	320 St. Charles St.
3	3	b 35	W. B. P. Weeks.....	Salem, Mass.....	Beverly, Mass.
4	18	800	Barron G. Collier.....	New York, N. Y.....	220 West Forty-second Street.
5	3	50	R. H. I. Goddard.....	Providence, R. I.....	66 Power Street.
6	4	50	John L. Saltonstall.....	Boston, Mass.....	50 Congress Street.
7	13	350	Dutee W. Flint.....	Newport, R. I.....	Middletown, R. I.
8	6	-----	Howard E. Perry.....	Portland, Me.....	52 Exchange Street.
9	2	28	George Gress.....	New York, N. Y.....	24 Twenty-fourth Street, College Point, N. Y.
10	2	b 15	Henry W. Banks, jr.....	do.....	14 Wall Street.
11	2	b 25	W. W. Vensel.....	Pittsburgh, Pa.....	5519 Forbes Street.
12	30	450	H. W. Putnam, jr.....	New York, N. Y.....	108 Chambers Street.
13	2	b 18	Bart Darress.....	do.....	130 Grand Place, Arlington, N. J.
14	2	b 74	R. E. E. De Montluzen.....	New Orleans, La.....	306 Barrone Street.
15	2	18	Ben Ames, jr.....	New York, N. Y.....	1 Grove Court.
16	4	-----	W. W. Watson, jr.....	Philadelphia, Pa.....	1511 Walnut Street.
17	1	b 25	F. P. Fay.....	Los Angeles, Calif.....	Fay Building.
18	2	b 50	William S. Grant, jr.....	Bar Harbor, Me.....	North East Harbor, Me.
19	3	b 200	Frank B. Powers.....	Boston, Mass.....	Bridgeway Hotel, Springfield, Mass.
20	6	b 50	Harry C. Fisher.....	San Diego, Calif.....	Long Beach, Calif.
21	6	b 300	Frank A. Garbutt.....	Los Angeles, Calif.....	712 Pantages Building.
22	3	100	Walter C. Lewis.....	Boston, Mass.....	101 Tremont Street.
23	2	b 25	George R. Hill.....	Tampa, Fla.....	St. Petersburg, Fla.
24	10	200	Barron G. Collier.....	New York, N. Y.....	220 West Forty-second Street.
25	3	50	F. C. White.....	do.....	11 Moore Street.
26	11	b 360	James Elverson, jr.....	Philadelphia, Pa.....	1109 Market Street.
27	18	1, 100	Mary Weld.....	Boston, Mass.....	Brookline, Mass.
28	2	b 37	John McE. Bowman.....	New York, N. Y.....	Hotel McAlpin.
29	5	b 140	Clarissa S. H. Chapman.....	Boston, Mass.....	73 Long Wharf.
30	1	75	Fellowes Thompson.....	New Haven, Conn.....	71 College Street.
31	6	b 600	Frank H. Berg, jr.....	New York, N. Y.....	5 Beatrice Court, Far Rockaway, N. Y.
32	7	b 250	Herman W. Falk.....	Milwaukee, Wis.....	404 Terrace Avenue.
33	6	b 120	Robert Barbour.....	New York, N. Y.....	127 East Fifty-fourth Street.
34	3	60	Farm and Trades School.....	Boston, Mass.....	Thompsons Island, Boston Harbor, Mass.
35	40	2, 500	Edward L. Doheny.....	Los Angeles, Calif.....	Security Building.
36	8	300	J. H. Oberfelder.....	Chicago, Ill.....	110 South Dearborn Street.
37	15	600	J. F. Craig.....	Los Angeles, Calif.....	905 Atlantic Avenue, Long Beach, Calif.
38	30	1, 650	Edith Hale Harkness.....	New York, N. Y.....	4 East Sixty-sixth Street.
39	3	b 80	Howard L. McCarrick.....	Grand Haven, Mich.....	Grand Rapids, Mich.
40	1	b 40	F. V. Killian.....	Washington, D. C.....	518 Thirteenth Street NW.
41	3	-----	Gerald W. Hart.....	Hartford, Conn.....	186 North Beacon Street.
42	3	b 80	Maurice McMicken.....	Seattle, Wash.....	Colman Building.
43	5	b 60	Dr. Seth M. Milliken.....	New York, N. Y.....	951 Madison Avenue.
44	4	250	S. A. Perkins.....	Tacoma, Wash.....	301 Perkins Building.
45	2	b 60	Phillip Albert Curran.....	New York, N. Y.....	333 Clinton Avenue.
46	21	b 125	W. Cooper Proctor.....	Cincinnati, Ohio.....	Gwynne Building.
47	3	-----	Morgan Butler.....	Boston, Mass.....	77 Franklin Street.
48	1	b 80	Barney Morgan.....	Bridgeport, Conn.....	Greenwich, Conn.
49	6	b 170	Willis J. Walker.....	San Francisco, Calif.....	307 Monadnock Building.
50	5	b 72	Charles T. Stork.....	New York, N. Y.....	233 Broadway.
51	9	b 600	Charles T. Aldrich.....	Providence, R. I.....	230 Hope Street.
52	12	b 150	Carnegie Institution.....	Washington, D. C.....	Sixteenth and P Streets NW.
53	2	100	Warren Somers.....	Philadelphia, Pa.....	Atlantic City, N. J.
54	21	1, 000	Myron C. Taylor.....	New York, N. Y.....	120 Broadway.
55	1	o 9	J. W. Knowles.....	New Bedford, Mass.....	88 Orchard Street.
56	1	b 60	R. E. Barry.....	Washington, D. C.....	do.
57	5	b 160	New York Yacht Launch and Engine Co. (N. Y.).....	Newark, N. J.....	Morris Heights, N. Y.
58	2	b 40	Everett T. House.....	Hartford, Conn.....	Unionville, Conn.
59	5	b 150	R. P. Stevens.....	New York, N. Y.....	120 Broadway.
60	6	-----	Leonard Cozzens.....	do.....	420 Lexington Avenue.
61	3	b 100	Ogden Reid.....	do.....	Tribune Building.
62	4	b 200	William J. O'Toole.....	do.....	21 Gifford Place, Jersey City, N. J.
63	4	b 80	John W. Chapman.....	Detroit, Mich.....	3455 Field Avenue.
64	3	b 75	William H. Johns.....	New York, N. Y.....	333 Madison Avenue.
65	38	750	Arthur Curtiss James.....	do.....	Park Avenue and Sixty-ninth Street.
66	5	b 100	Charles Plepenbrink.....	Boston, Mass.....	70 Locust Street, South Boston, Mass.
67	7	b 200	W. B. Armstrong.....	New York, N. Y.....	200 Overlook Circle.
68	12	1, 200	John A. Harriss.....	do.....	511 Fifth Avenue.
69	1	b 30	Arthur McWatters.....	do.....	Brooklyn, N. Y.
70	1	b 30	Grace R. Hanson.....	Baltimore, Md.....	Curtis Bay, Md.
71	3	-----	Charles B. Keeler.....	Bridgeport, Conn.....	Darien, Conn.

Line No.	Official No.	Signal letters	Rig	Name of yacht	Tonnage		Dimensions in feet			When built	Where built
					Gross	Net	Length	Breadth	Depth		
1	207423	LBMJ	Ga. s.	Mahana.....	26	24	55.4	13.4	5.6	1910	Nyack, N. Y.....
2	207413	LBMP	Ga. s.	Calph.....	22	15	53.5	11.5	5.2	1910	Camden, N. J.....
3	204296	LBMQ	Ga. y.	La Viajera.....	35	35	57.0	17.5	7.3	1907	Dockton, Wash.....
4	207432	LBNQ	Ga. s.	Nurmah.....	59	49	66.6	19.0	7.2	1910	Boston, Mass.....
5	207540	LBNH	Ga. s.	Lucinda II.....	44	30	74.5	14.0	6.3	1910	Philadelphia, Pa.....
6	207573	LBNK	Ol. s.	Siesta.....	56	32	70.1	15.2	6.1	1910	Boston, Mass.....
7	207587	LBNP	Ga. s.	Kemah.....	79	54	84.0	18.0	8.7	1910	Camden, N. J.....
8	207589	LBNQ	Ga. s.	Queen Mab (composite).....	63	49	62.8	17.8	11.4	1910	Bristol, R. I.....
9	207597	LBNR	Ga. s.	ALACRITY.....	101	69	111.0	15.0	9.3	1910	Wilmington, Del.....
10	207683	LBPC	Ga. s.	Magnet.....	76	62	95.3	14.9	7.5	1910	Bayonne, N. J.....
11	207801	LBQH	Ga. s.	Debuntante.....	95	65	92.0	17.0	8.1	1910	Seattle, Wash.....
12	207718	LBQN	Ga. s.	Casilda.....	22	19	45.3	11.9	5.2	1910	Norwalk, Conn.....
13	208011	LBQS	Ga. s.	Golden Days.....	79	71	69.8	18.5	5.2	1910	Camden, N. J.....
14	208050	LBQV	Ga. s.	Reola.....	33	31	55.5	12.5	5.5	1910	New York, N. Y.....
15	208281	LBSK	Ga. s.	Bride-a-wee.....	41	27	68.6	14.0	5.9	1910	Baltimore, Md.....
16	208284	LBSN	Ga. s.	LIDWINA III.....	27	18	77.1	10.0	5.0	1911	New York, N. Y.....
17	208306	LBST	Ga. s.	JUNIATA.....	142	96	128.0	17.1	8.4	1910	do.....
18	208469	LBTB	Ol. s.	Typee.....	46	31	72.0	13.5	7.4	1911	Camden, N. J.....
19	208493	LBTW	Slp.	Flying Cloud.....	28	23	50.0	14.0	9.6	1911	Bristol, R. I.....
20	208375	LBVD	Ga. s.	Rosemary (composite).....	32	26	58.6	13.6	6.0	1909	Quincy, Mass.....
21	208534	LBVII	Sch.	ELENA.....	206	158	112.0	26.7	17.6	1911	Bristol, R. I.....
22	208463	LBVM	Ga. s.	Atlantis.....	31	29	60.0	12.6	7.4	1911	Greenport, N. Y.....
23	208603	LBVN	Ol. s.	DAUNTLESS.....	513	412	168.2	33.5	18.5	1911	Port Richmond, N. Y.....
24	208617	LBVQ	Ga. s.	Ellen.....	28	19	67.4	12.2	5.0	1911	do.....
25	208667	LBVT	Ga. s.	ENCHANTRESS.....	191	171	118.4	27.1	16.6	1911	Neponset, Mass.....
26	208685	LBVW	Ga. s.	Anton Dolrn.....	45	30	66.3	16.7	7.0	1911	Miami, Fla.....
27	208710	LBWF	Ga. s.	Nautlius.....	19	13	48.1	10.5	5.4	1911	Boston, Mass.....
28	208817	LBWM	Ga. s.	Donaldo.....	85	58	99.9	16.7	7.7	1911	Nyack, N. Y.....
29	208868	LBWT	Ga. s.	Remlik III.....	54	40	77.4	14.0	6.4	1911	South Boston, Mass.....
30	208866	LCBF	Ga. s.	Charlotte S.....	49	44	73.0	14.1	10.0	1911	Stamford, Conn.....
31	208867	LCBO	Ga. s.	Flora Del Mar.....	34	29	64.0	14.1	8.3	1911	do.....
32	208897	LCBJ	Ga. s.	Ilah.....	97	70	83.3	17.1	9.8	1911	Camden, N. J.....
33	208979	LCBT	Ga. s.	Dixie.....	27	18	54.1	10.5	6.3	1911	Essington, Pa.....
34	209040	LCDH	Ga. s.	Buddy.....	91	61	71.2	18.5	8.4	1911	Camden, N. J.....
35	209064	LCDN	Ga. s.	Adare.....	42	31	69.5	16.7	8.5	1911	Chelsea, Mass.....
36	209065	LCDP	Ga. s.	Luvina.....	51	35	75.8	13.8	6.3	1911	Bayonne, N. J.....
37	209261	LCFK	Ga. s.	Troubadour.....	18	12	44.5	10.1	5.3	1911	Toms River, N. J.....
38	209270	LCFM	Ga. s.	Cella.....	57	51	67.0	16.5	6.0	1911	New York, N. Y.....
39	209305	LCFQ	Ol. s.	Alcalda.....	85	57	92.6	15.3	7.8	1911	Port Jefferson, N. Y.....
40	209363	LCFW	Ga. s.	Osprey.....	30	24	53.9	13.0	5.0	1911	Camden, N. J.....
41	209462	LCQM	Ga. s.	Helasa.....	81	55	91.0	16.0	7.8	1911	Baltimore, Md.....
42	209514	LCQW	Ga. s.	Argo.....	76	51	71.5	16.7	8.1	1912	Camden, N. J.....
43	209519	LCHD	Ol. s.	North Wind.....	93	63	91.8	17.0	8.0	1912	Baltimore, Md.....
44	208625	LCHN	Ga. s.	Flying Scud.....	22	21	54.5	15.5	5.3	1909	Bay Shore, N. Y.....
45	209683	LCHQ	Ga. s.	Scotlan.....	68	40	83.5	15.3	9.0	1912	West Mystic, Conn.....
46	209797	LCJH	Ga. s.	Felicia.....	150	102	111.4	18.5	10.1	1912	New York, N. Y.....
47	209829	LCJN	Ga. s.	Barracuda.....	30	27	55.7	10.6	5.0	1912	Marblehead, Mass.....
48	209835	LCJP	Ga. s.	Half Moon.....	18	18	40.0	11.0	5.8	1911	East Greenwich, R. I.....
49	209889	LCJV	Ol. s.	Arawan II.....	61	41	64.5	16.6	8.5	1912	Essington, Pa.....
50	209977	LCKG	Ga. s.	Valeda.....	31	25	49.5	11.1	6.1	1912	West Lynn, Mass.....
51	209982	LCKM	Ga. s.	Navigator.....	51	35	87.0	14.0	6.2	1912	South Boston, Mass.....
52	209987	LCKP	Ga. s.	Katharine W.....	32	23	59.4	11.9	5.6	1912	Boston, Mass.....
53	210054	LCKS	Ga. s.	Esolanie.....	62	51	85.2	13.4	7.3	1911	East Port Chester, Conn.....
54	210142	LCKV	Ga. s.	Colleen.....	115	78	89.0	18.5	10.0	1912	Camden, N. J.....
55	209029	LCMG	Ga. s.	Amuray.....	31	21	58.5	13.2	6.4	1911	Port Clinton, Ohio.....
56	210329	LCMT	Ga. s.	Esperanza.....	40	27	63.1	17.2	8.0	1912	Easton, Md.....
57		LCNS	Ga. s.	XARIFA.....	181	148	110.0	24.7	13.0	1912	Gosport, England.....
58	210556	LCPB	Ga. s.	Santanta.....	94	70	84.8	19.8	5.8	1912	Boston, Mass.....
59	210582	LCPQ	Ga. s.	Blue Bird.....	36	24	69.6	12.4	6.7	1911	Port Clinton, Ohio.....
60	210659	LCQG	Ga. s.	Mary Ann.....	64	43	66.0	16.7	8.1	1912	Camden, N. J.....
61	210173	LCRH	Ga. s.	Wendameen.....	35	16	59.2	17.0	8.2	1912	East Boothbay, Me.....
62	210819	LCRP	Ga. s.	Lenore.....	24	16	50.0	14.7	4.8	1912	Miami, Fla.....
63	210832	LCRQ	Ga. s.	Ibis.....	64	43	66.0	16.7	8.1	1912	Camden, N. J.....
64	210853	LCSB	Ga. s.	Barracuda.....	25	17	49.8	14.4	3.7	1912	Miami, Fla.....
65	210860	LCSF	Ga. s.	Mavlet.....	24	20	51.5	11.2	5.9	1912	Port Chester, N. Y.....
66	210439	LCSN	Ga. s.	Augusta.....	93	74	103.0	16.0	9.3	1912	Harrisburg, Tex.....
67	211094	LCVB	Ga. s.	Revery.....	33	25	57.0	14.5	9.2	1913	Bristol, R. I.....
68	211095	LCVD	Slp.	Barbara.....	33	33	57.0	14.5	9.2	1913	do.....
69	221096	LCVF	Ga. s.	Ibis.....	33	25	57.0	14.5	9.2	1913	do.....
70	211097	LCVG	Slp.	Andiamo.....	33	25	57.0	14.5	9.2	1913	do.....
71	211124	LCVJ	Ga. s.	Ruffed Grouse.....	29	20	56.5	13.3	6.4	1913	Camden, N. J.....
72	211139	LCVK	Slp.	Chlora.....	33	25	57.0	14.5	9.2	1913	Bristol, R. I.....
73	211140	LCVM	Ga. s.	Plefone.....	33	29	57.0	14.5	9.2	1913	do.....
74	211141	LCVN	Ga. s.	Venture.....	33	31	57.0	14.5	9.2	1913	do.....
75	211169	LCVP	Ga. s.	Content.....	26	20	50.2	11.6	6.6	1913	Camden, N. J.....
76	211176	LCVR	Slp.	Carolina.....	33	25	57.0	14.5	9.2	1913	Bristol, R. I.....

Line No.	Crew	Horse-power	Name of owner	Home port	Address of owner
1	1	b 35	William V. Campbell	New York, N. Y.	117 Stanley Avenue, Yonkers, N. Y.
2	2	b 40	R. J. Luedermann	do.	47 Beaumont Street (B.).
3	5		Harold S. Boerstler	Los Angeles, Calif.	8211 South Hoover Street.
4	3	b 110	Frank Burgess	Boston, Mass.	Quincy, Mass.
5	4	150	Amedeo Obici	Norfolk, Va.	Drivers, Va.
6	3	b 380	C. E. Wheeler	Los Angeles, Calif.	3173 Wilshire Boulevard.
7	6	b 125	Hiram W. Johnson, jr.	San Francisco, Calif.	973 Greene Street.
8	5	40	Horace Binney	Newport, R. I.	12 Leroy Avenue.
9	8	b 600	John B. Mallers, jr.	Chicago, Ill.	5 South Wabash Avenue.
10	5	400	Charles T. Aldrich	Newport, R. I.	230 Hope Street.
11	4	b 100	J. Wilcox Drake	Los Angeles, Calif.	Pacific Southwest Building.
12	1	b 27	Frank Kapps	Miami, Fla.	1 South Miami Avenue Road.
13	4	b 50	James Elverson	Philadelphia, Pa.	Broad and Callowhill Streets.
14	2	b 50	W. H. Morrison	Cleveland, Ohio.	Ashtabula, Ohio.
15	3	b 50	Arthur G. Lodewyc	Detroit, Mich.	9149 East Jefferson Avenue.
16	1	b 400	S. B. Eagan	Buffalo, N. Y.	Hotel Broezel.
17	11	b 600	Louis M. Planson	New York, N. Y.	25 Hobart Place, Garfield, N. J.
18	2	b 100	Herman A. DeVry	Chicago, Ill.	1111 Center Street.
19	4		Frank B. Draper	New York, N. Y.	41 East Forty-second Street.
20	3	b 50	Mary P. Carlisle	do.	East Islip, N. Y.
21	22		William B. Bell	do.	535 Fifth Avenue.
22	2	b 35	J. J. Schubert	do.	16 West Sixty-second Street.
23	28	320	Herbert W. Hanan	do.	Front and Bridge Streets (B.).
24	1	b 75	Andrew Peterson	do.	1716 East Seventh Street (B.).
25	20	125	Morgan Adams	Los Angeles, Calif.	626 South Spring Street.
26	5	b 50	Carnegie Institution	Washington, D. C.	Sixteenth and P Streets NW.
27	1	b 30	Merrill Stevens Dry Dock Co. (Fla.)	Miami, Fla.	Box 1402.
28	6	b 250	Steadman Fruit Co. (Tex.)	Port Arthur, Tex.	Beaumont, Tex.
29	5	b 120	Willis Sharpe Kilmer	New York, N. Y.	Binghamton, N. Y.
30	2	b 110	W. H. White	Los Angeles, Calif.	Tustin, Calif.
31	3	b 100	Asa B. Gardner	Baltimore, Md.	Cockeysville, Md.
32	5	b 120	Arthur F. Elliot	New York, N. Y.	48 Front Street.
33	2	b 50	Walter E. Reid	Bath, Me.	Georgetown, Me.
34	4	360	Alvin F. Howard	New Orleans, La.	1703 Hibernala Building.
35	4	b 40	Allen Tobey	New York, N. Y.	25 Broad Street.
36	2	100	Clinton MacKenzie	do.	119 Broad Street.
37	1	b 40	Alfred Rossiter	do.	434 Lafayette Street.
38	3	b 70	Lester Gumbel	New Orleans, La.	838 Gravier Street.
39	6	b 600	Ogden L. Mills	New York, N. Y.	3 South William Street.
40	1	b 50	Clarence Haigh	Boston, Mass.	125 Sargent Street, Winthrop, Mass.
41	7	b 200	John W. Sanders	Houston, Tex.	Hermann Building.
42	5	100	George L. Shearer	Miami, Fla.	Biscayne Yacht Club.
43	8	b 500	Public National Bank (U. S.)	Houston, Tex.	3504 Yoakum Boulevard.
44	2	b 24	J. B. Bancroft	Portland, Me.	44 Neal Street.
45	4	40	Stephen Peabody	New York, N. Y.	Southampton, N. Y.
46	10	b 200	Jesse H. Metcalf	Providence, R. I.	412 Rhode Island Trust Building.
47	2	100	W. J. Crocker	New York, N. Y.	3062 Bainbridge Avenue.
48	2	b 150	Tad M. Shaw	Grand Haven, Mich.	McMullen Building.
49	3	b 70	J. Park Dougall	Los Angeles, Calif.	Hollingsworth Building.
50	1	b 40	William A. Hopkins	Boston, Mass.	210 High Street.
51	6	b 250	Clarkson Cowl	New York, N. Y.	20 West Fourteenth Street.
52	1	b 80	C. B. Hayes	Detroit, Mich.	Jackson, Mich.
53	5	b 300	William S. Gubelman	New York, N. Y.	Brooklyn, N. Y.
54	6	b 100	James H. Cullen	do.	44 West Seventy-seventh Street.
55	1	b 59	Roland E. Wilcox	Chicago, Ill.	1359 Railway Exchange Building.
56	4	125	S. W. Parish	Port Arthur, Tex.	Care M. B. Riggs, Beaumont, Tex.
57			Franklin M. Singer	New York, N. Y.	
58	6	b 160	Osborne Howes	Boston, Mass.	Chestnut Hill, Mass.
59	3	160	Lewis Herzog	New York, N. Y.	390 West End Avenue.
60	4	170	J. B. Thompson	Philadelphia, Pa.	Chelsea Hotel, Atlantic City, N. J.
61	4	b 65	Paul C. L'Amoreaux	Chicago, Ill.	208 South LaSalle Street.
62	2	b 36	Gustavus E. Struven	Miami, Fla.	Box 266.
63	3	b 60	William F. Christie	New York, N. Y.	Hastings on Hudson.
64	2	40	Laurence Crabtree	Miami, Fla.	Palm and Third Streets, Fort Lauderdale, Fla.
65	2	b 40	Henry S. Hutchinson	New Bedford, Mass.	Bay View, Mass.
66	3	b 200	O. G. Pillot	Houston, Tex.	312 Milan Street.
67	3	b 35	Luke Vincent Lockwood	New York, N. Y.	165 Broadway.
68	5	b 20	Henry H. Maxwell	do.	420 Park Avenue.
69	6	80	Clinton H. Crane	do.	250 Park Avenue.
70	4	40	W. K. Shaw	Boston, Mass.	160 State Street.
71	2	b 225	Edward E. Gold	New York, N. Y.	17 Battery Place.
72	5		Chandler Hovey	Boston, Mass.	82 Devonshire Street.
73	2	b 50	Joseph V. Santry	Salem, Mass.	Marblehead, Mass.
74	4	b 14	H. S. Montgomery	New York, N. Y.	1 East Sixtieth Street.
75	1	90	Louis B. Yerges	Wilmington, Del.	2008 Boulevard.
76	5		George Nichols	New York, N. Y.	11 Thomas Street.

Line No.	Official No.	Signal letters	Rig	Name of yacht	Tonnage		Dimensions in feet			When built	Where built
					Gross	Net	Length	Breadth	Depth		
1	211177	LCVS	Slp.	Spartan.....	33	25	57.0	14.5	9.2	1913	Bristol, R. I.....
2	211182	LCVT	Ga. s.	Whistler.....	23	22	45.3	13.3	8.0	1913	Thomaston, Me.....
3	211194	LCWB	Ga. s.	Eleamah.....	16	16	51.3	11.2	6.5	1913	do.....
4	211195	LCWD	Ga. s.	Sapho.....	16	15	51.3	11.2	6.5	1913	New York, N. Y.....
5	211196	LCWF	Sch.	Tecumseh.....	16	16	51.3	11.2	6.5	1913	do.....
6	211206	LCWH	Ga. s.	Torbatross.....	27	24	50.8	15.2	5.9	1913	do.....
7	211225	LCWP	Sch.	Constance.....	46	38	73.0	17.4	9.8	1913	Boston, Mass.....
8	211267	LCWV	Ga. s.	Eloise.....	60	44	70.1	18.5	7.2	1913	do.....
9	211285	LDBF	Ga. s.	VAGRANT.....	178	120	90.0	24.8	16.0	1913	Bristol, R. I.....
10	211330	LDBN	Ga. s.	Barbara II.....	18	14	45.8	11.0	5.6	1912	Tottenville, N. Y.....
11	211332	LDBP	Sch.	Alice.....	16	16	51.3	11.2	6.5	1913	New York, N. Y.....
12	211427	LDCF	Ga. s.	PANDORA III.....	34	27	57.5	13.7	6.2	1913	Camden, N. J.....
13	211479	LDCN	Ga. s.	Alert.....	30	24	74.3	12.0	5.9	1913	Boston, Mass.....
14	211503	LD CV	Ga. s.	Pilgrim.....	34	27	59.9	15.0	6.5	1913	New London, Conn.....
15	211603	LDFR	St. s.	GIPSY JO.....	201	113	140.2	18.0	10.1	1913	Boston, Mass.....
16	211638	LDGJ	Ol. s.	SIALIA.....	726	407	206.5	27.0	17.1	1913	Wilmington, Del.....
17	211776	LDHK	Ga. s.	Charis II.....	40	27	57.0	16.1	5.7	1913	New York, N. Y.....
18	211778	LDHM	Ga. s.	Boomerang III.....	44	37	53.7	17.4	5.1	1913	do.....
19	211847	LDHT	Ga. s.	Flamingo.....	84	57	64.0	20.7	8.3	1913	Camden, N. J.....
20	211903	LDJC	Ga. s.	Laurel.....	19	18	45.3	10.0	4.1	1913	Marblehead, Mass.....
21	211909	LDJG	Ga. s.	Sueno.....	57	52	51.8	16.2	3.1	1913	do.....
22	116034	LDJK	Ga. s.	Signal.....	18	14	37.7	13.0	6.2	1883	Miami, Fla.....
23	211974	LDJP	Ga. s.	Viola II.....	29	10	51.5	17.5	5.2	1914	Baltimore, Md.....
24	211984	LDJQ	Ga. s.	Mione.....	32	26	54.2	13.4	5.9	1911	Salisbury, Md.....
25	207549	LDJT	Ga. s.	Nandoma.....	51	34	74.5	13.2	5.9	1910	Bayhead, N. J.....
26	212057	LDKO	Ga. s.	Florazel.....	8	5	40.0	8.5	3.5	1914	Atlantic City, N. J.....
27	212143	LDKQ	St. s.	SALMO.....	303	200	154.5	23.6	12.8	1914	Brooklyn, N. Y.....
28	212166	LDKS	Ga. s.	Chiquita.....	16	10	42.0	11.2	5.3	1914	Essington, Pa.....
29	212167	LDKT	Sch.	Resolute (composite).....	99	59	91.5	21.1	12.0	1914	Bristol, R. I.....
30	212184	LDKV	Ga. s.	Ellse.....	28	19	50.9	13.5	6.3	1914	Essington, Pa.....
31	212246	LDMB	Ga. s.	FLORENCE.....	109	118	134.7	20.0	9.5	1914	Neponset, Mass.....
32	208688	LDMC	Ga. s.	Carlotin.....	44	35	68.6	17.7	7.6	1911	Salisbury, Md.....
33	212209	LDMF	Ga. s.	Reveler.....	40	33	59.3	14.9	6.1	1914	Port Republic, N. J.....
34	127649	LDMH	St. s.	SACHEM.....	217	123	143.3	23.6	12.5	1902	Wilmington, Del.....
35	212313	LDMJ	Ga. s.	Wulfrid II.....	87	59	89.8	16.6	7.7	1914	Boston, Mass.....
36	212333	LDMP	Ga. s.	Thuban.....	35	23	63.1	13.1	5.9	1914	Neponset, Mass.....
37	212346	LDMQ	Ga. s.	Ensign.....	30	23	64.1	11.3	5.7	1914	West Lynn, Mass.....
38	212423	LDNO	St. s.	STELLARIS.....	339	230	166.0	24.0	12.6	1914	New York, N. Y.....
39	212430	LDNG	Ga. s.	Jonu.....	18	14	42.0	10.9	5.5	1911	West Lynn, Mass.....
40	212510	LDNJ	Ga. s.	Marilda.....	58	45	70.0	16.1	6.4	1914	Greenport, N. Y.....
41	212511	LDNK	Ga. s.	Marold.....	35	24	97.0	12.5	4.5	1914	Port Clinton, Ohio.....
42	212514	LDNP	Ga. s.	Framaltn.....	43	29	56.7	16.4	5.4	1914	Monroe, Fla.....
43	212827	LFBI	Ga. s.	Celerity.....	24	16	59.0	10.3	4.3	1914	Port Clinton, Ohio.....
44	212904	LFCS	Ga. s.	Cresceus.....	41	28	68.6	12.8	5.6	1915	do.....
45	211564	LD FN	Ga. s.	Desiro.....	73	49	84.4	16.1	8.0	1923	Galveston, Tex.....
46	211435	LFQQ	Ga. s.	Indian.....	92	62	92.5	16.3	7.7	1913	New York, N. Y.....
47	213016	LFHO	Ga. s.	CAPTIVA.....	279	218	129.7	21.2	7.9	1915	do.....
48	213026	LFHJ	Ga. s.	Diablo (composite).....	27	27	52.1	14.1	9.3	1915	Bristol, R. I.....
49	213128	LFJB	Ga. s.	SYBILA III.....	103	70	115.1	14.2	8.2	1915	City Island, N. Y.....
50	213133	LFJC	Ga. s.	Dicksadee.....	45	31	53.2	17.0	5.2	1914	Miami, Fla.....
51	213277	LFJD	St. s.	SURY.....	397	270	166.0	24.6	13.3	1898	Leith, Scotland.....
52	213237	LFJT	Ga. s.	Partridge.....	36	24	52.5	14.4	6.0	1915	Burton, Wash.....
53	213242	LFJV	Ga. s.	Rosalie IV.....	36	30	54.6	13.1	5.0	1915	Bay Shore, N. Y.....
54	213293	LFKG	Ga. s.	Zahua.....	75	58	79.7	20.7	9.8	1915	Boston, Mass.....
55	213212	LFKM	Ga. s.	Edora.....	71	56	80.7	15.9	7.1	1915	Morris Heights, N. Y.....
56	213334	LFKP	Ga. s.	Akbar.....	25	12	72.2	11.7	5.4	1915	Camden, N. J.....
57	213395	LFKV	Ga. s.	NANIN.....	59	47	74.6	16.0	7.6	1915	Boston, Mass.....
58	213484	LFMJ	Ga. s.	Aileen III.....	27	23	43.9	16.3	6.3	1915	Brooklyn, N. Y.....
59	213407	LFMN	Ga. s.	Maraval.....	60	47	81.0	15.4	6.6	1915	Port Jefferson, N. Y.....
60	213412	LFMR	Ga. s.	Saona III.....	30	24	62.0	15.5	9.3	1915	East Boothbay, Me.....
61	213535	LFMW	Ga. s.	Moneeka.....	28	22	57.5	11.9	5.6	1915	Neponset, Mass.....
62	213614	LFNW	Ga. s.	Starland.....	44	39	74.0	18.4	6.6	1915	Salisbury, Md.....
63	213616	LFPB	St. s.	WHILKAWAY.....	421	225	166.2	24.3	9.6	1915	Philadelphia, Pa.....
64	213623	LFPO	Ga. s.	Lorowa.....	19	17	37.0	13.3	4.6	1914	Camden, N. J.....
65	213709	LFPS	Ga. s.	Delphine.....	17	16	37.8	11.9	4.7	1915	Atlantic City, N. J.....
66	213710	LFPV	Ga. s.	Mincka.....	20	19	40.0	13.3	4.6	1915	Camden, N. J.....
67	213723	LFPW	Ga. s.	Dorinda.....	82	71	73.0	18.1	8.5	1915	do.....
68	213797	LFQW	Ga. s.	Weona II.....	79	73	58.2	17.1	5.0	1915	St. Augustine, Fla.....
69	213855	LFRR	Ga. s.	Ruthum.....	32	22	51.0	14.2	4.8	1915	Miami, Fla.....
70	213905	LFST	Ga. s.	Hopetill.....	95	78	90.7	16.3	8.5	1916	New York, N. Y.....
71	213913	LF SW	Ga. s.	Pioneer.....	209	172	111.7	22.0	6.1	1916	Camden, N. J.....
72	213914	LFTB	Ga. s.	Amanda.....	67	63	64.5	15.8	6.6	1916	East Greenwich, R. I.....
73	205543	LFTC	Ga. s.	June.....	69	40	80.3	14.1	8.5	1908	Boston, Mass.....

Line No.	Crew	Horse-power	Name of owner	Home port	Address of owner
1	5		Herbert W. Hanan	New York, N. Y.	Bridge and Front Streets (B.).
2	2	b 24	Walter F. Seymour	Providence, R. I.	Barrington, R. I.
3	3	40	F. A. Eustis	Boston, Mass.	131 State Street.
4	2	b 40	James R. Jewett	do.	Cambridge, Mass.
5	2		Jullan Armstrong	Chicago, Ill.	400 North Michigan Avenue.
6	2	b 35	David C. Bradley	Philadelphia, Pa.	2000 Park Avenue.
7	8		Seward Prosser	New York, N. Y.	16 Wall Street.
8	4	b 20	John C. Piver	San Francisco, Calif.	558 Sacramento Street.
9	15	b 100	Harold E. Vanderblt	New York, N. Y.	466 Lexington Avenue.
10	3	b 50	William E. Paulson	do.	79 Second Avenue (B.).
11	2		Stuart D. Lansing	Cape Vincent, N. Y.	Chaumont, N. Y.
12	1	b 50	Arthur T. Vance	New York, N. Y.	Port Washington, N. Y.
13	5	360	George E. Colman	do.	60 West Fifty-third Street.
14	4	b 70	G. W. Forsberg	Washington, D. C.	Eighth and Water Streets SW.
15	15	2,300	Russell A. Alger	New York, N. Y.	Broadway and Sixty-first Street.
16	34	1,500	A. N. Andrews Investment Corporation (Del.)	do.	17 East Forty-fifth Street.
17	2	b 30	Charles H. Harris	Bridgeport, Conn.	Norwalk, Conn.
18	2	45	R. T. Carlyle	Savannah, Ga.	616 West Thirty-seventh Street.
19	3	b 100	David Rumsey	New York, N. Y.	44 Wall Street.
20	1	b 60	Sylvester J. Kraus	do.	535 West One hundred and thirty-third Street.
21	4	265	J. C. Henderson	Chicago, Ill.	Southmour Hotel.
22	2	b 28	William W. Varney	Baltimore, Md.	710 North Carey Street.
23	3	b 37	J. C. Benz	Boston, Mass.	18 South Street.
24	2	b 35	Elwin R. Clark	Bangor, Me.	Corinna, Me.
25	2	b 300	Carl F. Setz	St. Louis, Mo.	620 Chestnut Street.
26	1	225	G. H. Clamer	Philadelphia, Pa.	129 South Berkley Avenue, Atlantic City, N. J.
27	20	1,000	William H. Todd	New York, N. Y.	25 Broadway.
28	1	b 24	E. E. Bishop	Tampa, Fla.	Bradentown, Fla.
29	13		E. Walter Clark	Philadelphia, Pa.	Sixteenth and Chestnut Streets.
30	2	35	Joseph De F. Junkin, Jr.	New York, N. Y.	7 West Forty-fourth Street.
31	10	b 400	Julian F. Detmer	do.	Tarrytown, N. Y.
32	4	b 50	J. C. LeBourgeois	New Orleans, La.	1525 State Street.
33	3	60	A. R. Gross	Baltimore, Md.	1703 West Baltimore Street.
34	18	1,200	Roland L. Taylor	Philadelphia, Pa.	1421 Chestnut Street.
35	3	350	Lewis P. Larson	Ketchikan, Alaska	2314 East Altamont Boulevard, Spokane, Wash.
36	3	b 75	S. W. Rushmore	New York, N. Y.	52 Broadway.
37	2	b 70	T. J. Cousins	do.	373 DeKalb Avenue (B.).
38	16	1,000	Stella Ford Schlotman	Detroit, Mich.	1020 Ford Building.
39	2	37	Myron B. Davis	Tampa, Fla.	2704 Jetton Avenue.
40	4	b 70	Marry F. Hubers	New York, N. Y.	131 East Eighty-third Street.
41	6	b 250	L. K. Liggett	Boston, Mass.	63 Leon Street, Roxbury, Mass.
42	2	b 75	Clarkson Coal & Dock Co. (Del.)	St. Paul, Minn.	Merchants National Bank Building.
43	2	220	O. S. Cummings	Philadelphia	Atlantic City, N. J.
44	1	100	Defoe Boat & Motor Works	Port Huron, Mich.	Bay City, Mich.
45	2	150	L. F. R. Bellows	Detroit, Mich.	2900 West Grand Boulevard.
46	4	b 120	James E. Whitin	Boston, Mass.	North Uxbridge, Mass.
47	13	b 150	Helen Hay Whitney	New York, N. Y.	14 Wall Street.
48	2	b 25	W. W. Pedder	Los Angeles, Calif.	3801 West Seventh Street.
49	8	b 400	Jno. F. Betz, 3d.	Philadelphia, Pa.	Malvern, Pa.
50	3	b 48	James H. Baker	St. Augustine, Fla.	Daytona, Fla.
51	31	650	Floyd De L. Brown	New York, N. Y.	1560 Broadway.
52	1	b 40	Alaska Packers Association (Calif.)	San Francisco, Calif.	111 California Street.
53	1	b 100	Henry E. Butler	Perth Amboy, N. J.	Seabright, N. J.
54	5	b 80	A. M. Andrews	New York, N. Y.	17 East Forty-fifth Street.
55	5	b 90	Sanitary District of Chicago (Ill.)	Chicago, Ill.	910 South Michigan Avenue.
56	3	600	Samuel I. Davis	New Bedford, Mass.	725 Pleasant Street.
57	4	b 280	William H. Weedon	New York, N. Y.	30 Church Street.
58	2	b 25	John L. Cannon	Cleveland, Ohio	Terminal Tower Building.
59	4	b 100	Jeanette Dwight Bliss	New York, N. Y.	9 East Sixty-eighth Street.
60	5	b 30	Charles M. Brooks	do.	10 Thomas Street.
61	2	b 50	C. A. Rissell	Toledo, Ohio	1000 Second National Bank Building.
62	7	b 50	Charles S. Gerth	New Orleans, La.	4 Blanco Place.
63	18	s 1,500	Harry Payne Whitney	New York, N. Y.	120 Broadway.
64	2	b 45	Edward R. Ammon	Philadelphia, Pa.	1401 North Twelfth Street, Reading, Pa.
65	1	b 150	Eugene Wynfield	do.	Atlantic City, N. J.
66	2	24	Louis Calder	Tampa, Fla.	Punta Gorda, Fla.
67	3	b 120	Mary P. Lloyd	Philadelphia, Pa.	401 East Maple Avenue, Merchantville, N. J.
68	4	50	F. W. Denton	St. Augustine, Fla.	Daytona Beach, Fla.
69	2	b 70	Waverly P. Cohen	New York, N. Y.	225 West Thirty-fourth Street.
70	2	b 150	C. A. Henry	San Francisco, Calif.	405 Sansome Street.
71	6	b 300	Sumner Ballard	New York, N. Y.	10 East Seventy-ninth Street.
72	2	b 70	John J. Hanson	do.	Jersey City, N. J.
73	6	b 100	William P. Crenshaw	Baltimore, Md.	901 Calvert Street.

Line No.	Official No.	Signal letters	Rig	Name of yacht	Tonnage		Dimensions in feet			When built	Where built
					Gross	Net	Length	Breadth	Depth		
1	213966	LFTV	Ga. s.	Memory	22	20	51.0	14.4	8.6	1916	Bristol, R. I.
2	213967	LFTW	Ga. s.	Cockatoo	22	22	51.0	14.4	8.6	1916	do.
3	213968	LFVB	Slp.	Jessen	22	22	51.0	14.4	8.6	1916	do.
4	213969	LFVC	Slp.	Katharine	22	22	51.0	14.4	8.6	1916	do.
5	213970	LFVD	Slp.	Typhoon	22	22	51.0	14.4	8.6	1916	do.
6	213971	LFVG	Slp.	Mistral	22	22	51.0	14.4	8.6	1916	do.
7	213972	LFVH	Slp.	Pampero	22	22	51.0	14.4	8.6	1916	do.
8	213973	LFVJ	Slp.	Banshee	22	22	51.0	14.4	8.6	1916	do.
9	213974	LFVK	Slp.	Rowdy	22	22	51.0	14.4	8.6	1916	do.
10	213975	LFVM	Slp.	Shawara	22	22	51.0	14.4	8.6	1916	do.
11	213976	LFVN	Ga. s.	Squaw	22	22	51.0	14.4	8.6	1916	do.
12	213977	LFVP	Ga. s.	Marjee	22	20	51.8	14.4	8.6	1916	do.
13	213985	LFVR	Ga. s.	Impulse	24	20	60.0	10.5	5.0	1916	Stamford, Conn.
14	214001	LFVT	Ga. s.	Absegami	53	42	70.8	16.2	5.7	1916	New York, N. Y.
15	214002	LFVW	Ga. s.	Josephine	34	23	52.8	13.5	5.4	1916	do.
16	214009	LFWD	Ga. s.	CLEOPATRA'S BARGE II	128	123	97.6	23.7	16.2	1916	Bristol, R. I.
17	214010	LFWG	Ga. s.	Shadow	23	22	46.0	12.4	5.7	1916	do.
18	214019	LFWH	Ga. s.	Vigilant	30	24	58.5	14.2	5.5	1916	Camden, N. J.
19	214038	LFWQ	St. s.	WINCHESTER	411	213	219.6	21.0	11.3	1916	Bath, Me.
20	214079	LGBK	Ga. s.	Karibou	41	36	51.2	15.6	5.7	1916	Miami, Fla.
21	214170	LGCN	Ga. s.	Scilla	74	47	83.4	16.1	8.3	1916	Port Clinton, Ohio
22	214198	LQCT	Ga. s.	Celeritas	26	17	60.2	11.4	4.9	1916	New York, N. Y.
23	214261	LQDN	Ga. s.	Mammy	30	22	52.4	18.8	3.5	1916	Washington, N. C.
24	214278	LQDS	Ga. s.	Bee	31	25	61.0	13.0	5.6	1916	Lynn, Mass.
25	214284	LQDT	Ol. s.	SABALO	204	109	131.3	19.5	10.4	1916	Boston, Mass.
26	214293	LQDW	Ga. s.	PASTIME	24	16	53.3	12.4	4.5	1916	Camden, N. J.
27	214225	LQFC	Ga. s.	Magistrate	44	40	59.3	15.9	7.9	1916	Bristol, R. I.
28	214320	LQFN	Ga. s.	El Tejado	85	72	95.6	17.5	9.0	1916	Stamford, Conn.
29	214329	LQFQ	Ga. s.	Tiburón	35	24	63.8	12.8	6.7	1905	San Francisco, Calif.
30	214464	LQJS	Ga. s.	Pattina	31	21	59.5	12.0	5.8	1916	Stamford, Conn.
31	214601	LQNR	Ga. s.	Jane VI	63	43	67.5	17.3	8.2	1916	Camden, N. J.
32	214659	LQPN	Ga. s.	Elf	22	15	52.0	12.2	4.8	1917	Atlantic City, N. J.
33	214678	LQPD	Ga. s.	Chieftain	159	108	100.0	20.7	9.8	1917	Camden, N. J.
34	214728	LGRF	Ga. s.	Clondoveer	33	22	73.3	11.7	5.6	1912	Madisonville, La.
35	214729	LGRH	Ga. s.	Quicksilver	20	7	50.9	10.0	5.1	1916	do.
36	213848	LGRM	Ga. s.	CLAN	67	59	79.6	16.5	6.2	1915	New York, N. Y.
37	214779	LGSB	Ga. s.	Cavaller	07	51	67.4	15.0	5.7	1910	New Orleans, La.
38	214782	LQSO	Ga. s.	Taglioni	44	34	70.0	13.6	5.7	1913	do.
39	214841	LQTB	Ga. s.	Nancy II	37	30	68.8	17.8	6.2	1917	Atlantic City, N. J.
40	214864	LGTJ	Ga. s.	Sea Lady	22	21	55.2	11.2	5.3	1917	Bristol, R. I.
41	214865	LGTK	St. s.	Navette	75	51	110.5	14.1	7.0	1917	do.
42	214934	LQWH	Ga. s.	Sunshine	64	55	65.9	16.4	7.6	1917	Brooklyn, N. Y.
43	210434	LQWM	Ga. s.	Wetha	63	26	73.5	14.8	7.1	1912	Port Clinton, Ohio
44	157578	LQWV	Ga. s.	Dione	18	15	42.5	14.2	5.6	1900	Baltimore, Md.
45	214991	LHBJ	Ga. s.	Sachem	77	62	84.8	16.2	7.7	1917	Port Clinton, Ohio
46	211439	LHCN	Ga. s.	Nymph	41	27	57.5	14.5	6.1	1913	do.
47	127390	LHDW	Ga. s.	Eylan	28	25	51.2	17.2	5.0	1899	Tottenville, N. Y.
48	215156	LHGB	Ga. s.	Trillora II	63	43	88.5	13.9	6.6	1917	Boston, Mass.
49	215157	LHGD	Ga. s.	Norconlan	139	98	100.3	21.7	8.7	1917	do.
50	215175	LHGN	Ga. s.	Presque Isle	78	63	84.9	15.8	6.7	1917	Port Clinton, Ohio
51	215176	LHQP	Ga. s.	Harmony	28	15	64.1	11.4	4.9	1916	do.
52	215181	LHGS	Ga. s.	La Mer	40	20	66.7	12.2	6.8	1917	Boston, Mass.
53	215231	LHJS	Ga. s.	Leonle	164	111	100.0	20.7	9.8	1917	Camden, N. J.
54	215243	LHKD	Ga. s.	Capt. John A. Nelson (composite)	56	46	63.9	17.2	7.2	1917	Bristol, R. I.
55	215237	LHKQ	Ol. s.	Gertrude	17	12	37.8	11.1	5.3	1914	Port Clinton, Ohio
56	215340	LHMS	Ga. s.	Polly	47	22	77.2	14.0	6.1	1917	Wiscasset, Me.
57	215364	LHNS	Ga. s.	Riposo	19	18	40.0	13.3	4.6	1917	Camden, N. J.
58	215367	LHNS	Ga. s.	Sauwan	219	174	107.6	26.0	15.1	1917	Rosario, Wash.
59	215373	LHNR	Ol. s.	Just Tom	28	23	60.0	11.2	5.8	1917	Bristol, R. I.
60	215402	LHPN	Ga. s.	Her Ho	16	12	43.0	10.5	5.5	1911	Toms River, N. J.
61	215427	LHPV	Slp.	Georgia	16	16	49.2	12.0	6.9	1917	City Island, N. Y.
62	215428	LHPW	Slp.	Nimbus	16	16	49.2	12.0	6.9	1917	do.
63	215429	LHQB	Slp.	Varuna	16	16	49.2	12.0	6.9	1917	New York, N. Y.
64	215432	LHQO	Ga. s.	Sinaloa	64	37	85.2	20.4	9.2	1917	East Boothbay, Me.
65	215496	LHRT	Slp.	Gray Dawn	16	16	49.2	12.0	6.9	1917	City Island, N. Y.
66	215497	LHRV	Slp.	Mirage	16	16	49.2	12.0	6.9	1917	do.
67	215572	LHTK	Ga. s.	Margaret O	24	22	49.5	11.8	7.6	1916	Weymouth, Nova Scotia.
68	215778	LJGC	Ga. s.	Cinderella	56	38	71.8	15.0	6.4	1917	Sound Beach, Conn.
69	209307	LJHQ	Ga. s.	Onelda	97	94	80.5	16.5	8.8	1911	Muskegon, Mich.
70	215874	LJMF	Ga. s.	Hibiscus	157	141	93.6	20.4	8.6	1917	Holly Hill, Fla.
71	216013	LJRK	Ga. s.	Gallardo	65	37	82.9	15.5	6.1	1917	San Francisco, Calif.
72	216151	LKMG	Ga. s.	Student Prince	51	36	62.8	12.1	5.1	1911	North Tonawanda, N. Y.

Line No.	Crew	Horse-power	Name of owner	Home port	Address of owner
1	4	b 30	Bancroft C. Davis	Washington, D. C.	2410 Wyoming Avenue NW.
2	3		Amory Coolidge	Boston, Mass.	160 State Street.
3	3		William O. Gay	New York, N. Y.	27 William Street.
4	3		Thomas H. Shepard	Boston, Mass.	201 Devonshire Street.
5	1		Godfrey Leslie	New York, N. Y.	49 Wall Street.
6	2		William B. Bell	do.	535 Fifth Avenue.
7	3		Louis G. Shields	do.	37 Overlook Road, New Rochelle, N. Y.
8	2		H. Godfrey Leslie	do.	49 Wall Street.
9	2		Holland S. Duell	do.	Larchmont, N. Y.
10	4		William B. Bell	do.	535 Fifth Avenue.
11	2		Frederick R. Kellogg	Rockland, Me.	Dark Harbor, Me.
12	2	20	Edward W. Goss	New London, Conn.	129 Prospect Street, Waterbury, Conn.
13	2	b 200	Lyman Irish	New York, N. Y.	285 Madison Avenue.
14	3	b 130	M. Alpern	Philadelphia, Pa.	Care American Engineering Co.
15	2	b 65	Anton Hulman	Evansville, Ind.	Terre Haute, Ind.
16	14	b 100	Francis B. Crownshield	Tampa, Fla.	Bocogrande, Fla., General Delivery.
17	2	b 40	Isaac B. Merriman	Providence, R. I.	Nyatt Point, Harrington, R. I.
18	2	b 50	Samuel L. Kent	Philadelphia, Pa.	Lansdowne, Pa.
19	21	840	Russell A. Alger	New York, N. Y.	Broadway and Sixty-first Streets.
20	2	b 33	Augusta Lyon	do.	61 Broadway.
21	6	b 160	Marion S. Livingstone	Detroit, Mich.	Grosse Pointe, Mich.
22	5	b 50	Bertram E. Cox	Salem, Mass.	Swampscott, Mass.
23	1	b 19	Edmund Heard	Newport News, Va.	Care Yacht Mammy.
24	3	100	Allan MacFarlin	New York, N. Y.	25 Madison Avenue.
25	17	b 795	Van Lear Black	Baltimore, Md.	Fidelity Building.
26	2	b 240	John W. Hubbard	Pittsburgh, Pa.	Colonial Place.
27	3	b 80	Herreshoff Manufacturing Co. (R. I.)	Providence, R. I.	20 Burnside Street, Bristol, R. I.
28	6	125	Burnet R. Ruggles	New York, N. Y.	63 Wall Street.
29	2	b 125	B. F. Johnston	Los Angeles, Calif.	Los Mochis, Sinaloa, Mexico.
30	4	b 800	Louis Philipps	New York, N. Y.	3415 Broadway.
31	4	b 100	A. W. Brown	Miami, Fla.	Stuart, Fla.
32	2	b 300	C. Warner Stork	do.	Care Palm Beach Yacht Club.
33	9	b 250	Albert B. Dick	Chicago, Ill.	1550 North State Parkway.
34	3	110	A. Arzouyan	Miami, Fla.	Box 2345, Palm Beach, Fla.
35	1	b 300	G. A. Diasselliss	New Orleans, La.	2525 South Carrollton Avenue.
36	6	b 60	James T. Patterson	Bridgeport, Conn.	Millford, Conn.
37	2	150	A. C. Buxton	Gulfport, Miss.	
38	2	b 70	Simon Weis	New Orleans, La.	817 Gravier Street.
39	1	56	James M. Morton, Jr.	Fall River, Mass.	484 Highland Avenue.
40	1	b 50	Henry A. W. Wood	New York, N. Y.	25 Madison Avenue.
41	10	500	J. P. Morgan	do.	23 Wall Street.
42	2	b 280	Karl A. Bickel	do.	13 Grammercy Park.
43	3	230	Williamson Vencer Co. (Md.)	Baltimore, Md.	Baltimore and Eighth Streets.
44	3	b 15	William Lawton	Albany, N. Y.	Kingston, N. Y.
45	4	b 180	James C. Brown	Philadelphia, Pa.	Mill Creek Road, Ardmore, Pa.
46	1	b 65	Hugh H. Miller	New York, N. Y.	225 Twenty-fifth Street (B).
47	2	s 25	Charles S. Ullman	Los Angeles, Calif.	Balboa, Calif.
48	5	b 440	S. R. Guggenheim	New York, N. Y.	120 Broadway.
49	7	b 200	Rex B. Clark	Los Angeles, Calif.	528 South Hill Street.
50	4	b 180	Theodore Krumm	Tampa, Fla.	Villa Rosa Park, Fla.
51	3	b 350	Sahagi Corporation (N. Y.)	New York, N. Y.	17 Wall Street.
52	4	b 400	F. A. Bowen	do.	Care Orvis Bros., 342 Madison Avenue.
53	8	b 300	Murray Guggenheim	do.	120 Broadway.
54	3	b 90	Beate of North Carolian	Beaufort, N. C.	
55	2	b 100	Newton H. Neustadter	San Francisco, Calif.	62 First Street.
56	3	b 230	D. M. Edwards	Oswego, N. Y.	953 James Street, Syracuse, N. Y.
57	2	b 24	Otto R. Saint	New York, N. Y.	52 Broadway.
58	1	b 130	Robert Moran	Seattle, Wash.	Rosario, Wash.
59	2	b 400	Mahlon M. Wilson	do.	6543 Palatine Avenue.
60	1	b 40	V. B. Moorey	Detroit, Mich.	3524 West Warren Avenue.
61	3		Charles L. Poor	Providence, R. I.	142 Angell Street.
62	3		Edward P. Alker	New York, N. Y.	131 East Forty-sixth Street.
63	1		Heaton R. Robertson	New Haven, Conn.	749 Whitney Avenue.
64	4	b 75	T. E. Hanchett	San Francisco, Calif.	Kohl Building.
65	3		Rudolph J. Schaefer	New York, N. Y.	Wildwood Circle, Larchmont, N. Y.
66	2		Robert A. Mahlstead	do.	New Rochelle, N. Y.
67	2	b 50	William J. Rooks	Providence, R. I.	Warwick, R. I.
68	3	b 160	W. F. Pitcher	Chicago, Ill.	798 Western Avenue, Joliet, Ill.
69	5	b 200	M. H. Alworth	Duluth, Minn.	1607 Alworth Building.
70	6	b 100	John F. Archbold	New York, N. Y.	28 Broadway.
71	5	b 340	Northway Securities Co. (Calif.)	Los Angeles, Calif.	1237 Pacific Mutual Building.
72	2	b 150	Elizabeth Murphy	Detroit, Mich.	Lee Plaza Hotel.

Line No.	Official No.	Signal letters	Rig	Name of yacht	Tonnage		Dimensions in feet			When built	Where built
					Gross	Net	Length	Breadth	Depth		
1	216527	LMBS	Ga. s.	Cavaller	35	32	65.3	13.0	6.5	1918	East Greenwich, R. I.
2	214777	LMFN	Ga. s.	Gadfly	193	159	101.2	20.6	7.3	1917	New York, N. Y.
3	216682	LMIR	Ga. s.	Wanda II	24	19	57.8	11.5	5.2	1912	Muskegon, Mich.
4	217044	LNQP	Ga. s.	Vellron	91	62	87.2	18.1	8.4	1918	New York, N. Y.
5	217065	LNIM	Ga. s.	Rocinante	404	259	142.8	33.4	12.6	1916	East Boothbay, Me.
6	214340	LPBN	Ga. s.	Islander	25	23	48.0	12.0	5.5	1916	East Greenwich, Conn.
7	208610	LQPK	Ga. s.	Peggy	68	64	64.4	16.0	6.6	1911	Manitowoc, Wis.
8	218065	LRDJ	Ga. s.	Memory	36	28	62.6	11.3	4.9	1919	Bristol, R. I.
9	218193	LRJS	Ga. s.	Truant	20	13	56.9	10.5	4.0	1894	Morris Heights, N. Y.
10	218211	LRKJ	Ga. s.	Fleet	50	41	78.6	12.7	7.8	1918	Neponset, Mass.
11	218248	LRMV	St. s.	Martrese	100	68	110.6	15.4	8.5	1919	Bristol, R. I.
12	218327	LRQC	Ga. s.	Seyelyn	52	27	78.8	13.8	6.8	1919	Seattle, Wash.
13	218543	LSBQ	Ga. s.	Gypsy	28	19	63.6	11.3	5.0	1919	Bristol, R. I.
14	218604	LSDJ	Ga. s.	Sunflower	62	42	68.8	17.0	7.5	1919	do
15	218685	LSGT	Ga. s.	Allianca	18	12	45.5	12.4	5.2	1910	Toms River, N. J.
16	218748	LSKP	Ga. s.	Siesta	132	114	89.6	19.5	8.0	1919	Holly Hill, Fla.
17	218749	LSKQ	St. s.	Areturus	2,478	1,474	268.3	46.2	23.2	1919	Bellingham, Wash.
18	218989	LTCV	Ga. s.	Tramp	33	28	47.5	14.0	6.7	1919	Camden, N. J.
19	219058	LTGN	Ga. s.	Harmony	149	90	90.3	21.0	7.9	1919	Fort Myers, Fla.
20	219190	LTVN	Ga. s.	Edith III	33	28	47.5	14.0	6.7	1919	Camden, N. J.
21	219191	LTVW	Ga. s.	Elsara	33	28	47.5	14.0	6.7	1919	do
22	219193	LTPB	Ga. s.	Lonfalong	33	28	47.5	14.0	6.7	1919	do
23	219296	LTVW	Ga. s.	Zigun	33	28	47.5	14.0	6.7	1919	do
24	219325	LVBID	Ga. s.	Sonora	61	58	57.3	16.0	6.6	1919	Holly Hill, Fla.
25	219424	LVFJ	Ga. s.	Sangamo	81	67	75.8	17.5	8.4	1919	Camden, N. J.
26	219426	LVFK	Ga. s.	Kingfisher	81	67	75.8	17.5	8.4	1920	do
27	219427	LVFM	Ga. s.	Lena H	81	67	75.8	17.5	8.4	1919	do
28	219475	LVIK	Ga. s.	Helen Louise	33	28	47.5	14.0	6.7	1920	do
29	219589	LVPO	Ga. s.	Sarita	176	102	94.3	22.0	6.3	1920	East Boothbay, Me.
30	219764	LWBT	Ol. s.	MARGROVE III	246	167	138.1	20.2	11.8	1920	New York, N. Y.
31	219797	LWCT	Ol. s.	Fortuna	105	85	69.8	19.4	7.3	1920	South Jacksonville, Fla.
32	219815	LWDQ	Ol. s.	LYNDONIA	819	388	210.2	30.1	15.8	1920	New York, N. Y.
33	219926	LWJK	Ga. s.	Katedna	22	19	51.5	14.2	6.8	1920	Seattle, Wash.
34	220003	LWMP	Ga. s.	RAMONA	126	101	98.0	23.5	15.5	1920	Bristol, R. I.
35	220004	LWMQ	Ga. s.	Tara	46	31	77.0	12.6	5.9	1920	do
36	220026	LWNI	Ga. s.	Gloria	26	22	52.3	11.6	6.0	1920	Seattle, Wash.
37	220075	LWPG	Ga. s.	Charlou	27	18	64.0	11.5	4.8	1920	Bristol, R. I.
38	220121	LWQJ	Ga. s.	Adventuress	44	30	69.4	15.0	5.6	1917	Camden, N. J.
39	220887	LWQM	Ga. s.	Zingara	23	18	52.0	14.6	6.5	1920	Thomaston, Me.
40	220228	LWQN	Ga. s.	Cyva	48	29	73.0	14.1	6.6	1920	Neponset, Mass.
41	220253	LWTQ	Ga. s.	Comfort	34	29	47.5	14.0	6.7	1920	Camden, N. J.
42	220278	LWTN	Ga. s.	Tanagra	27	19	60.3	12.0	3.8	1920	Stamford, Conn.
43	220262	LWTR	Ga. s.	Barbette	34	29	47.5	14.0	6.7	1920	Camden, N. J.
44	220370	MBCT	Ga. s.	Petunia	25	17	54.5	12.5	5.0	1920	Bristol, R. I.
45	220393	MBDK	Ga. s.	Domino II	48	43	56.1	16.0	7.2	1920	Camden, N. J.
46	220394	MBDL	Ga. s.	Bee-Cee	48	43	56.1	16.0	7.2	1920	do
47	220395	MBDN	Ga. s.	Eldora II	48	43	56.1	16.0	7.2	1920	do
48	220427	MBFK	Ga. s.	Harpoon	28	23	60.0	11.2	5.8	1917	Bristol, R. I.
49	220438	MBGF	Ga. s.	Westerly	33	23	62.6	12.2	5.9	1920	Seattle, Wash.
50	220457	MBGK	Ga. s.	Elizabeth II	19	12	39.2	11.5	6.1	1920	Philadelphia, Pa.
51	220464	MBGL	St. s.	AJAX	152	103	136.6	17.2	10.0	1920	Bristol, R. I.
52	220471	MBGN	Ga. s.	Famo	21	19	55.3	12.9	5.0	1920	South Somerset, Mass.
53	220472	MBGP	Ga. s.	Yank	26	18	57.9	10.4	6.4	1917	Nyack, N. Y.
54	220556	MBJP	Ol. s.	ELIA	180	100	117.9	21.0	9.5	1920	Long Beach, Calif.
55	220619	MBLN	Ga. s.	Avenger	41	28	68.5	14.8	5.7	1918	Camden, N. J.
56	220674	MBPT	Ol. s.	Daborah	117	79	93.7	18.0	10.4	1920	New York, N. Y.
57	220679	MBQF	Ga. s.	Ava	209	133	117.2	22.3	8.8	1920	Manchester, Mass.
58	220702	MBQW	Ga. s.	Manchonoeh	88	60	104.3	14.9	8.3	1918	Mariners Harbor, N. Y.
59	220809	MBVK	Ga. s.	South Wind	20	18	42.3	13.2	5.1	1920	Keyport, N. J.
60	220813	MBVN	Ga. s.	Bingo	23	16	41.7	14.1	4.4	1920	Salisbury, Md.
61	220882	MCDH	Ga. s.	Lucerne	99	77	80.4	17.9	9.2	1920	Camden, N. J.
62	220884	MCDJ	Ga. s.	Medbet	26	5	47.0	11.1	4.7	1920	Fort Myers, Fla.
63	220886	MCDL	Ga. s.	Tred-Avon	101	79	80.4	17.9	9.2	1921	Camden, N. J.
64	220887	MCDN	Ga. s.	Venetia	81	63	67.4	17.0	9.1	1920	do
65	220801	MCFB	Ga. s.	Mimi B. III	93	61	76.8	18.5	8.4	1920	Miami, Fla.
66	221196	MCRH	Ga. s.	Moana	77	52	89.0	15.0	7.4	1921	East Greenwich, R. I.
67	221218	MCRT	St. s.	DELPHINE	1,255	653	241.7	35.5	17.3	1921	River Rouge, Mich.
68	221219	MCRV	Ga. s.	Dog Star III	23	16	56.2	11.5	4.5	1921	Stamford, Conn.
69	221288	MCSH	Ga. s.	Gertrude	54	50	71.4	10.3	8.9	1921	Boston, Mass.
70	221261	MCSK	Ga. s.	Restless	22	17	53.9	11.0	4.0	1921	Milwaukee, Wis.
71	221263	MCSN	Ga. s.	Whitecap II	65	50	72.9	15.4	7.6	1921	Boston, Mass.
72	221326	MCTP	Ga. s.	Sylvia M	64	44	74.0	15.3	5.8	1921	East Greenwich, R. I.
73	221338	MCTR	Ga. s.	Enchantress III	106	90	78.0	18.0	9.3	1921	Camden, N. J.

Line No.	Crew	Horse-power	Name of owner	Home port	Address of owner
1	2	b 65	Lorenzo D. Armstrong	New York, N. Y.	5 East Eighty-first Street.
2	9	b 100	Frederick H. Rawson	Chicago, Ill.	7 South Dearborn Street.
3	1	b 125	Howard F. Metcalf	Boston, Mass.	Holyoke, Mass.
4	5	b 300	E. C. Finkbine	Los Angeles, Calif.	Pasadena, Calif.
5	14	b 160	Archer M. Huntington	New York, N. Y.	1083 Fifth Avenue.
6	1	b 65	Alfred Walker	do.	100 West Fifty-ninth Street.
7	3	b 40	Eleanor Aymann Allison	Philadelphia, Pa.	Wallinford, Pa.
8	3	b 550	Claus Spreckels	San Diego, Calif.	Coronado, Calif.
9	1	b 48	Arthur J. Stevens	New York, N. Y.	65 Liberty Street.
10	5	b 220	E. R. Morse	Baltimore, Md.	Lexington Building.
11	7	700	Joseph Snyder	New York, N. Y.	1182 Broadway.
12	4	b 175	Paul F. Johnson	Los Angeles, Calif.	3100 Malden Lane, Altadena, Calif.
13	2	b 260	Robert F. Herrick	Boston, Mass.	1 Federal Street.
14	3	b 108	Erwin M. Jennings	Bridgeport, Conn.	27 Harrison Street.
15	2	b 40	Jasper E. Lemleux	New Orleans, La.	Mandeville, La.
16	1	b 100	Laura H. White	Philadelphia, Pa.	Marlborough-Blenheim Hotel, Atlantic City, N. J.
17	45	1,500	William Beebe	New York, N. Y.	33 West Sixty-seventh Street.
18	1	b 37	Royce G. Martin	do.	20 Pine Street.
19	5	b 200	Erie Basin Towing & Hoisting Co. (N. Y.)	do.	25 Broadway.
20	3	b 35	Franklin H. Dean	Philadelphia, Pa.	West End Trust Co.
21	3	b 34	Walter H. Snyder	Toledo, Ohio.	General Delivery.
22	2	b 38	Clarence B. Kugler	Philadelphia, Pa.	814 Pennsylvania Building.
23	3	q 35	James L. McNair	Beaufort, N. C.	Laurinburg, N. C.
24	3	b 60	F. A. Harrod	Miami, Fla.	114 ¹ / ₂ Northwest Twenty-ninth Terrace.
25	6	b 140	William M. Greve	New York, N. Y.	331 Madison Avenue.
26	7	b 72	E. L. King	St. Paul, Minn.	Winona, Minn.
27	6	b 150	F. A. Harrod	Miami, Fla.	1144 NW. Twenty-ninth Terrace.
28	2	60	Edward C. Ely	New York, N. Y.	University Club.
29	8	b 200	John R. Fell	do.	370 Park Avenue.
30	14	b 600	E. W. Grove, jr.	St. Louis, Mo.	2652 Pine Street.
31	4	b 120	Richmond Talbot	New York, N. Y.	62 William Street.
32	35	1,500	Cyrus H. K. Curtis	Philadelphia, Pa.	Public Ledger Building.
33	2	b 30	Otto G. Wildey	Los Angeles, Calif.	903 North Mariposa Street.
34	15	b 130	Guernsey Curran	New York, N. Y.	810 Fifth Avenue.
35	4	b 250	Henry L. Maxwell	do.	420 Park Avenue.
36	1	b 100	Arthur Barth	Seattle, Wash.	3824 Forty-eighth Avenue NE.
37	1	b 400	Charles R. Hughes	Philadelphia, Pa.	1910 Spruce Street.
38	3	b 230	Lona L. Simmons	Miami, Fla.	914 Ponce De Leon Boulevard, Coral Gables, Fla.
39	3	b 200	W. H. Yule	Los Angeles, Calif.	Santa Barbara, Calif.
40	2	b 200	Franklin O. Edson	New York, N. Y.	40 West Fortieth Street.
41	3	b 50	William Scheer	Miami, Fla.	Coral Gables, Fla.
42	2	b 255	Nugent Fallon	New York, N. Y.	49 Wall Street.
43	2	b 50	H. L. Foss	Philadelphia, Pa.	Danville, Pa.
44	1	b 50	George W. Van Benschoten	Providence, R. I.	195 Thayer Street.
45	3	b 70	Montgomery Maze	New York, N. Y.	Pearl River, N. Y.
46	4	b 70	David G. Joyce	Miami, Fla.	1839 Brickell Avenue.
47	3	b 70	Paul Lindenberg	do.	Royal Palm Dock.
48	2	b 400	B. B. Taggart	Cape Vincent, N. Y.	Watertown, N. Y.
49	3	b 500	E. W. Murphy	Los Angeles, Calif.	247 South Central Avenue.
50	1	b 24	Henry Russell	Philadelphia, Pa.	7722 Chelwynde Avenue.
51	14	1,500	Gordon Marine Corporation (N. Y.)	New York, N. Y.	305 Broadway.
52	2	40	Harold I. Sewell	San Juan, P. R.	Barrio Boca del Rio, Naguabo, P. R.
53	4	b 220	Frank H. Morse	New York, N. Y.	16 William Street.
54	8	b 360	George Whittell, jr.	San Francisco, Calif.	166 Geary Street.
55	3	b 140	Thomas McMahon	New York, N. Y.	552 Dean Street (B).
56	6	300	Charles H. Jones	Boston, Mass.	72 Lincoln Street.
57	10	b 145	J. E. Hayes	New York, N. Y.	160 Front Street.
58	7	b 440	Clarence H. Mackay	do.	253 Broadway.
59	2	b 60	Gertrude Dressing	do.	Harrison, N. Y.
60	2	b 80	James B. Moore	do.	Bayside, N. Y.
61	6	b 285	S. A. Lynch	Miami, Fla.	Box 7.
62	2	b 90	Florida Holding Co. (Fla.)	Tampa, Fla.	Fort Myers, Fla.
63	6	b 150	William H. Peirce	Baltimore, Md.	11 East Chase Street.
64	5	b 150	E. S. Griffiths	Miami, Fla.	Everglades Hotel.
65	4	b 280	John Bossert	New York, N. Y.	1335 Grand Street (B).
66	6	b 160	Fred W. Warner	Detroit, Mich.	3337 Book Building.
67	50	3,000	Anna Thomson Dillman	do.	Grosse Pointe, Mich.
68	2	300	Francis O. Allen	Providence, R. I.	607 Cole Avenue.
69	6	b 50	Bernard Bloch	Philadelphia, Pa.	Twelfth and Market Steets.
70	2	400	B. E. Hutchinson	Detroit, Mich.	1823 Burns Avenue.
71	3	b 160	J. S. Joyce	Chicago, Ill.	307 North Michigan Avenue.
72	4	b 280	A. C. Murphy	New York, N. Y.	522 Fifth Avenue.
73	5	b 450	Louis Burk	Philadelphia, Pa.	Third and Girard Avenue.

Line No.	Official No.	Signal letters	Rtg	Name of yacht	Tonnage		Dimensions in feet			When built	Where built
					Gross	Net	Length	Breadth	Depth		
1	221308	MCVT	Ol. s.	Kex	32	28	57.6	11.2	5.9	1921	Boston, Mass.
2	221411	MCWG	Ga. s.	Hellanthus	37	30	60.0	13.0	7.0	1921	Bristol, R. I.
3	221458	MCWR	Ga. s.	323	89	60	104.4	15.5	8.1	1917	City Island, N. Y.
4	221459	MCWS	Ol. s.	ALDER	419	285	148.2	25.0	13.8	1921	New York, N. Y.
5	221472	MDBC	Ga. s.	Bear	43	15	67.2	18.1	6.3	1921	Sallsbury, Md.
6	221485	MDBK	Ga. s.	Dayforth	22	17	53.9	11.0	4.0	1921	Milwaukee, Wis.
7	221554	MDCB	Ga. s.	Messenger	18	14	48.0	10.0	4.5	1921	do.
8		MDCF	St. s.	PATRICIA	791	392	218.0	32.2	12.0	1908	Parsley, Scotland
9	221568	MDCK	Ga. s.	Wanderer IX	26	24	54.0	15.3	8.0	1921	Riverside, R. I.
10	221611	MDFG	El. s.	GUINEVERE	508	345	171.2	32.5	18.7	1921	Neponset, Mass.
11	221670	MDGB	Ga. s.	Faithful	79	54	104.3	14.9	8.3	1917	Bayonne, N. J.
12	221773	MDHG	Ga. s.	Bonnie Jean III.	21	16	55.8	11.5	4.5	1909	Port Chester, Conn.
13	221806	MDHN	Ga. s.	Elolse H.	25	20	42.7	14.5	4.1	1921	Jaeksonville, Fla.
14	221829	MDHQ	Ga. s.	Brae Burn	78	53	104.6	14.7	7.9	1918	Wilmington, Del.
15	221830	MDHR	Ga. s.	Sanugentel	48	32	79.0	12.8	7.3	1917	Bristol, R. I.
16	221683	MDJN	Ol. s.	Gypsy	57	33	70.8	16.0	7.7	1921	Los Angeles, Calif.
17	218840	MDJS	Ga. s.	Elbaroda	53	36	81.0	14.3	6.0	1919	New York, N. Y.
18	221061	MDLC	Ga. s.	Ventura	25	23	51.0	14.0	5.6	1922	Bristol, R. I.
19	221963	MDLF	Ga. s.	SKYLARK III.	85	58	94.0	15.5	9.0	1922	do.
20	213829	MDLT	Sch.	Seafarer	30	26	53.5	15.5	8.4	1914	Boston, Mass.
21	222051	MDNC	Ga. s.	Veteran	88	69	104.4	14.8	8.1	1917	Charleston, S. C.
22	222055	MDNG	Ga. s.	Bernice	88	60	104.3	14.9	8.3	1917	Kingston, N. Y.
23	222059	MDNH	Ga. s.	Agulla	23	15	52.2	11.3	5.4	1917	West Lynn, Mass.
24	222064	MDNK	Ga. s.	SPITFIRE	181	123	90.0	20.0	11.5	1922	Neponset, Mass.
25	222083	MDNR	Ga. s.	Skylark	89	45	104.3	14.9	8.3	1917	Annapolls, Md.
26	222090	MDNT	Ga. s.	Maradon	59	44	86.1	14.8	6.3	1922	Stamford, Conn.
27	222094	MDNV	Ga. s.	Margaret	24	16	45.1	11.4	5.3	1922	Tacoma, Wash.
28	222101	MDNW	Ga. s.	You'll Do	19	15	49.8	10.3	6.5	1922	Stamford, Conn.
29	222104	MDPB	Ol. s.	Nenemoosha	113	82	87.5	17.0	7.7	1922	Wilmington, Del.
30	222106	MDPC	Ol. s.	Harpoon II.	38	26	66.0	12.5	5.7	1922	Neponset, Mass.
31	222117	MDPF	Ga. s.	Amitle	93	71	70.0	17.9	9.2	1922	Camden, N. J.
32	222188	MDPG	Ol. s.	Idle Hour	17	12	40.4	11.1	4.9	1922	Tacoma, Wash.
33	222157	MDPN	Ol. s.	RAMONA	495	214	169.1	24.0	13.1	1922	Newport News, Va.
34	222160	MDPQ	Ga. s.	Narwhal	30	18	51.7	12.3	5.4	1922	Bayonne, N. J.
35	222161	MDPR	Ga. s.	Kiowan II.	30	18	51.7	12.3	5.4	1922	do.
36	222162	MDPS	Ga. s.	Tarpon	30	18	51.7	12.3	5.4	1922	do.
37	222699	MDPT	Ol. s.	ARA	869	466	195.4	31.1	13.7	1922	Southampton, England.
38	222186	MDPW	Ga. s.	Anna II.	16	11	48.0	10.0	5.4	1922	New York, N. Y.
39	222193	MDQB	Ga. s.	Rose of Marlboro	79	54	104.3	14.9	8.3	1918	Brooklyn, N. Y.
40	222210	MDQF	Ga. s.	VICTORIA MARY	212	144	134.9	20.0	9.9	1922	Boston, Mass.
41	222224	MDQH	Ga. s.	Windfall	20	11	47.4	14.2	5.4	1922	Wiscasset, Me.
42	222228	MDQJ	Ga. s.	Ladona	61	52	70.7	20.4	10.4	1922	East Boothbay, Me.
43	222229	MDQK	Ga. s.	Mauna Loa II.	20	13	58.9	10.6	5.3	1917	Boston, Mass.
44	222235	MDQN	Ol. s.	Poinsettia	113	77	101.4	18.1	9.2	1922	do.
45	222502	MDQR	Ga. s.	Savitar	104	70	96.3	16.0	7.5	1922	New York, N. Y.
46	222260	MDQS	Ga. s.	Nedmao	23	22	47.0	15.0	5.3	1922	Camden, N. J.
47	222261	MDQT	Ga. s.	Marjoelatre	58	48	59.5	16.6	7.3	1922	do.
48	222273	MDQV	Ga. s.	Michabo	87	59	82.3	21.5	9.6	1922	Thomaston, Me.
49	222299	MDQW	Ga. s.	Pilgrim	106	85	81.7	17.9	9.2	1922	Camden, N. J.
50	222303	MDRB	Ol. s.	Marcon	60	46	86.7	15.0	6.0	1922	Stamford, Conn.
51	222304	MDRC	Ga. s.	Sundown	30	18	51.7	12.3	5.4	1922	Bayonne, N. J.
52	222335	MDRH	Ga. s.	Lazy Lady	39	24	60.3	13.2	6.3	1922	Camden, N. J.
53	222336	MDRJ	St. s.	TRILLORA	291	198	205.0	18.6	9.8	1912	Scotstown, England
54	222338	MDRK	Ga. s.	Versa	79	54	104.3	14.9	8.3	1917	Brooklyn, N. Y.
55	222354	MDRP	Ol. s.	CYNTHIA	261	177	125.9	22.9	11.5	1922	do.
56	222405	MDRT	Ol. s.	ZALOPHUS	300	204	119.4	21.4	11.4	1922	New York, N. Y.
57	222410	MDRV	Ol. s.	Doris	32	27	50.5	16.0	6.7	1922	Island Heights, N. J.
58	222422	MDSB	Ga. s.	Alberta IV	27	18	51.7	12.4	5.3	1922	Bayonne, N. J.
59	222410	MDSO	Ol. s.	Velero II.	195	104	125.0	20.0	10.7	1922	Los Angeles, Calif.
60	222463	MDSL	Ga. s.	Ellse	45	40	53.6	17.4	9.0	1922	Camden, N. J.
61	222489	MDSN	Ga. s.	Annette	18	12	44.0	10.1	4.8	1922	Atlantic City, N. J.
62	223060	MDSP	Ywl.	POINSETTIA	61	55	84.5	19.6	10.0	1905	Goestemunde, Germany.
63	222567	MDTN	Ga. s.	SYMPHONIA	195	151	112.6	20.2	9.2	1922	New York, N. Y.
64	222574	MDTP	Ga. s.	Cochecho	48	44	64.7	13.2	5.7	1922	Madisonville, La.
65	222604	MDTR	Ol. s.	WALUCIA III.	513	229	160.5	26.0	14.6	1922	Newport News, Va.
66	222633	MDBC	Ga. s.	Stranger	90	61	104.5	14.8	8.5	1918	Mare Island, Calif.
67	222634	MDFV	Ga. s.	MARIETTE (composite)	128	87	84.9	20.4	10.0	1922	Bristol, R. I.
68	222665	MDFN	Ga. s.	BETTY BRO.	23	16	53.5	9.9	5.1	1912	Zenthen, Germany.

Line No.	Crew	Horse-power	Name of owner	Home port	Address of owner
1	2	b 85	Theodore Prince	New York, N. Y.	1130 Park Avenue.
2	1	47	G. G. Peters	Boston, Mass.	101 Milk Street.
3	4	b 660	John B. Paine	do.	613 Sears Building.
4	18	b 700	Wm. Boyce Thompson	New York, N. Y.	1061 North Broadway, Yonkers, N. Y.
5	6	105	J. C. Brackenridge	do.	95 Liberty Street.
6	17	b 600	W. J. Matheson	Miami, Fla.	3646 Ingraham Highway Coconut Grove, Fla. Sarasota, Fla.
7	3	b 550	Crescent Beach Development Co. (Fla.)	Tampa, Fla.	
8			Russell A. Alger	New York, N. Y.	
9	2	b 20	Harvey J. Flint	Providence, R. I.	201 Waterman Street.
10	25	b 550	Edgar Palmer	New York, N. Y.	17 Cedar Street.
11	6	b 440	George Hannon	Philadelphia, Pa.	43 South Congress Avenue, Atlantic City, N. J.
12	2	b 60	Otto E. Brattmayer	do.	60 Broad Street.
13	1	b 32	W. B. Hunt	Savannah, Ga.	Scottdale, Pa.
14	4	b 660	Robert W. Leatherbee	New Bedford, Mass.	Hatchville, Mass.
15	4	600	Samuel G. Corwick	Newark, N. J.	624 South Thirteenth Street.
16	5	140	O. R. Holmes	Los Angeles, Calif.	Feather Hill Ranch, Santa Barbara, Calif.
17	5	b 400	Norman Mayer	New Orleans, La.	Gravler Street.
18	2	b 50	George F. Baker, jr.	New York, N. Y.	2 Wall Street.
19	5	b 250	George Harrison Phelps	Detroit, Mich.	110 Rowena Avenue.
20	2		Samuel B. Coffin	Albany, N. Y.	Hudson, N. Y.
21	4	b 440	Waldo H. Brown	Boston, Mass.	36 Lime Street.
22	5	50	Wilfred Harold, sr.	New York, N. Y.	607 West Street.
23	2	b 450	Tom W. Mitchell	Gloucester, Mass.	Haverhill, Mass.
24	8	b 250	James H. Rand, 3d.	New York, N. Y.	Graybar Building, Lexington Avenue and Forty-fourth Street.
25	2	b 110	J. Kenneth Edlin	Chicago, Ill.	134 North La Salle Street.
26	5	b 400	Louis R. Davidson	Buffalo, N. Y.	403 White Building.
27	1	b 50	Harold Adams	Seattle, Wash.	Securities Building.
28	2	b 120	Luders Marine Construction Co.	Bridgeport, Conn.	Stamford, Conn.
29	6	b 240	Ellwood R. Kirby	Philadelphia, Pa.	1202 Spruce Street.
30	2	b 20	Paul C. Nicholson	Providence, R. I.	288 Blackstone Boulevard.
31	4	b 120	Joseph H. Adams	New York, N. Y.	164 Argyle Road (B.).
32	2	b 36	Dwight Whiting	Los Angeles, Calif.	325 Union Oil Building.
33	21	1,000	John W. Hubbard	Pittsburgh, Pa.	Granite Building.
34	3	80	Schuyler Gillespie	Bridgeport, Conn.	Stamford, Conn.
35	3	b 40	Paul J. Henon, jr.	Philadelphia, Pa.	1825 Delancy Street.
36	2	b 80	Harold C. Keith	Boston, Mass.	Falmouth, Mass.
37	34	b 2,400	W. K. Vanderbilt	New York, N. Y.	Grand Central Terminal.
38	3	b 150	Charles W. Weston	do.	15 High Street, Montclair, N. J.
39	2	b 660	Louis Green	do.	310 Washington Street (N.).
40	10	b 530	Robert H. McCurdy	do.	12 West Fifty-first Street.
41	2	b 60	Henry F. Deane, jr.	do.	689 Madison Avenue.
42	3	b 96	Homer Loring	Boston, Mass.	468 Commonwealth Avenue.
43	2	170	Harriett P. James	New York, N. Y.	99 John Street.
44	7	b 300	H. M. Pierce	Wilmington, Del.	Red Lion, Del.
45	7	b 200	Joseph H. Seaman	New York, N. Y.	32 Liberty Street.
46	1	b 28	Albert C. Middleton	Philadelphia, Pa.	Moorcstown, N. J.
47	3	b 74	Joseph E. Block	Cincinnati, Ohio.	710 South Crescent Avenue.
48	5	b 80	Floyd L. Carlike	New York, N. Y.	Great Neck, N. Y.
49	7	b 170	Alfred P. Parker	do.	66 Broadway.
50	6	120	Chas. H. Consolvo	Norfolk, Va.	
51	2	b 40	John B. Kearney	New York, N. Y.	247 Albany Avenue, Kingston, N. Y.
52	3	b 600	Robert Wolstenholme	Philadelphia, Pa.	The Ritz Carlton.
53	21	c 6,000	Solomon R. Guggenheim	New York, N. Y.	120 Broadway.
54	3	440	John W. Tryon	Port Arthur, Tex.	725 Lake Shore Drive.
55	9	b 450	Merrill B. Mills	New York, N. Y.	Manhattan Club.
56	8	b 360	John Ringling	do.	636 Fifth Avenue.
57	2	b 42	Samuel Zamurray, jr.	New Orleans, La.	2 Audubon Place.
58	3	b 80	Lawrence Marx	New York, N. Y.	249 Wayman Avenue, New Rochelle, N. Y.
59	4	b 290	G. Allen Hancock	Los Angeles, Calif.	908 Merchants' National Bank Building.
60	4	b 40	Frank B. Bower	Philadelphia, Pa.	285 Grays Ferry Road.
61	1	b 120	A. R. Merrill	Miami, Fla.	Box 1042.
62	8		Walter Horne	Los Angeles, Calif.	281 Argonne Avenue, Long Beach, Calif.
63	6	b 550	Charles Ringling	New York, N. Y.	Madison Avenue and Twenty-sixth Street.
64	3	b 300	C. A. Spurl	New Orleans, La.	607 Whitney Building.
65	25	b 700	Henry Walbridge	New York, N. Y.	660 Madison Avenue.
66	5	b 180	F. E. Lewis	Los Angeles, Calif.	Spadra, Calif.
67	6	b 160	Jacob F. Brown	Boston, Mass.	273 Summer Street.
68	2	b 35	Henry Friend	Chicago, Ill.	32 South State Street.

Line No.	Official No.	Signal letters	Rig	Name of yacht	Tonnage		Dimensions in feet			When built	Where built
					Gross	Net	Length	Breadth	Depth		
1	222678	MDVQ	Ga. s.	Ion.....	19	13	40.5	14.0	5.4	1915	East Greenwich, R. I.
2	222692	MDVR	Ol. s.	Goodwill.....	312	138	138.4	30.1	16.1	1922	Wilmington, Del.
3	222690	MDVW	Ga. s.	Sarcease.....	79	64	101.3	14.9	8.3	1917	Brooklyn, N. Y.
4	220825	MDWJ	Ga. s.	Norseman.....	29	20	53.5	14.6	8.7	1920	East Boothbay, Me.
5	222749	MDWT	St. s.	PEARY.....	345	129	135.6	22.6	12.7	1918	Fort William, Canada.
6	222815	MFBQ	Ga. s.	Stella.....	32	22	55.8	15.8	9.2	1923	Boston, Mass.
7	222818	MFRB	Ga. s.	Arrow.....	22	17	52.0	11.0	4.9	1923	Milwaukee, Wis.
8	222952	MFCG	Ga. s.	Priscilla.....	59	51	62.2	16.5	7.3	1923	Camden, N. J.
9	222953	MFCH	Ga. s.	Kathlena.....	30	18	51.7	12.3	5.4	1923	Bayonne, N. J.
10	222954	MFCJ	Ga. s.	Moonlight.....	59	51	62.2	16.5	7.3	1923	Camden, N. J.
11	222955	MFCK	Ga. s.	Topaz.....	31	21	53.0	13.0	6.4	1923	Bayonne, N. J.
12	222956	MFCL	Ga. s.	Trebor.....	31	21	53.0	13.0	6.4	1923	Providence, R. I.
13	222960	MFCP	Ga. s.	Lismore II.....	59	44	67.0	18.0	9.0	1923	Salisbury, Md.
14	222995	MFCW	Ga. s.	WILDFIRE.....	82	76	75.6	20.5	12.7	1923	Bristol, R. I.
15	223004	MFDG	Ga. s.	Priscilla.....	31	21	53.0	13.0	6.4	1923	Bayonne, N. J.
16	223009	MFDC	Ga. s.	Esmonda.....	37	25	58.0	13.0	5.4	1923	Bristol, R. I.
17	223047	MFDL	Ga. s.	Menudota II.....	69	59	64.3	16.5	7.9	1923	Camden, N. J.
18	223040	MFDN	Ga. s.	Berto.....	69	59	64.3	16.5	7.9	1923	do.
19	223062	MFDQ	Ol. s.	Pandora.....	107	86	104.4	14.6	8.5	1917	Bremerton, Wash.
20	223088	MFDW	Ol. s.	Glinockle.....	71	54	88.7	16.0	6.5	1923	Stamford, Conn.
21	223093	MFGB	Ga. s.	Kilrane.....	18	14	58.2	9.7	4.6	1923	do.
22	223107	MFGC	Ga. s.	Hathor.....	32	25	58.0	14.5	9.2	1923	Boston, Mass.
23	223159	MFGH	Ga. s.	Dorello II.....	23	20	59.0	13.6	7.8	1912	East Boothbay, Me.
24	223185	MFGI	Ga. s.	Asthore.....	54	46	88.3	18.7	10.8	1902	Fairlie, Scotland.
25	223202	MFGN	Ga. s.	Llewelyn.....	24	19	46.4	12.8	5.7	1923	Winthrop, Mass.
26	223257	MFGW	Ga. s.	Dwyn Wen.....	86	65	93.0	20.0	9.5	1906	Dartmouth, England.
27	223272	MFIH	Ol. s.	Moby Dick (composite).....	198	149	106.8	24.8	10.0	1923	Wilmington, Del.
28	223303	MFIH	Ga. s.	Argonaut.....	35	24	66.0	12.4	5.8	1923	Boston, Mass.
29	223365	MFIL	Ga. s.	Halycon.....	68	48	78.0	20.2	9.6	1923	Shelbourne, Nova Scotia.
30	223375	MFIN	Ga. s.	Nadjezda.....	35	27	47.1	14.2	4.3	1923	Salisbury, Md.
31	223414	MFIH	Ga. s.	Tiger.....	10	9	35.5	11.3	4.5	1922	Atlantic City, N. J.
32	223476	MFIW	Ga. s.	Charlotte.....	83	70	73.2	17.1	8.1	1923	Camden, N. J.
33	223481	MFJC	St. s.	ENAJ IV.....	164	112	110.6	20.0	10.3	1923	Boston, Mass.
34	223483	MFJD	St. s.	ULNA.....	155	103	127.0	19.0	10.1	1909	Southampton, England.
35	223569	MFJT	Ol. s.	Radio.....	131	62	97.1	24.6	13.5	1924	Essex, Mass.
36	223576	MFJW	Ga. s.	Tot.....	24	15	42.8	13.2	4.3	1924	Arlington, Fla.
37	223587	MFKO	Ga. s.	Bennena.....	25	19	45.5	15.2	4.1	1924	Miami, Fla.
38	-----	MFKQ	St. s.	HIRONDELLE.....	1,321	388	291.6	36.1	17.8	1911	La Seyne, France.
39	223650	MFKP	Ga. s.	TAORMINA.....	178	121	113.4	19.6	10.6	1924	Boston, Mass.
40	223687	MFLD	Ga. s.	Onatea.....	35	24	66.0	12.4	5.8	1924	do.
41	223691	MFLG	Ga. s.	Sea Rouser.....	22	17	48.0	13.5	6.6	1924	Winthrop, Mass.
42	224315	MFLK	Ga. s.	SEA DRIFT.....	70	28	74.0	20.2	13.0	1924	Hessle, Yorkshire, England.
43	223774	MFLN	Ga. s.	Naroca.....	90	51	92.0	19.0	7.5	1924	Leesburg, N. J.
44	223765	MFLP	Ga. s.	Lady Ann.....	31	21	53.0	13.0	6.4	1924	Bayonne, N. J.
45	223788	MFLQ	Ga. s.	Rosecliff 2nd.....	69	51	62.2	16.5	7.3	1924	Camden, N. J.
46	223793	MFLR	Ga. s.	Suzanne II.....	31	21	53.0	13.0	6.4	1924	Bayonne, N. J.
47	223797	MFLS	Ga. s.	Sphinx.....	111	76	79.3	17.0	9.5	1924	New York, N. Y.
48	223790	MFLT	Ga. s.	PAMONA.....	184	92	113.7	18.7	10.1	1924	Bath, Me.
49	223821	MFLV	Ga. s.	Puritan.....	65	50	81.5	19.5	12.0	1924	Essex, Mass.
50	223845	MFNB	Ga. s.	Discoverer.....	46	36	66.0	18.0	9.6	1924	Wiscasset, Me.
51	223852	MFNQ	Ga. s.	Sahlha.....	46	31	61.5	14.3	5.9	1924	Lynn, Mass.
52	223863	MFNH	Ga. s.	Penguin.....	19	13	44.0	13.7	5.1	1924	Boston, Mass.
53	223191	MFNJ	Ol. s.	Samona.....	120	81	107.4	17.8	7.9	1923	Seattle, Wash.
54	223897	MFNK	St. s.	BLACK WATCH.....	92	62	108.3	15.0	8.1	1918	Bristol, R. I.
55	213778	MFNP	Ga. s.	Letsgo.....	51	46	60.0	15.8	5.2	1915	New York, N. Y.
56	223906	MFNR	Ga. s.	Orpah.....	32	29	44.7	14.2	4.8	1924	Dorchester, N. J.
57	-----	MFNT	Ga. s.	Salem.....	52	33	67.4	17.9	9.2	1897	Brixham, England.
58	223927	MFNW	Ol. s.	Klnkujou.....	74	40	78.3	19.0	11.1	1924	Essex, Mass.
59	223960	MFO	Ga. s.	Ellse.....	59	51	62.2	16.5	7.3	1924	Camden, N. J.
60	223963	MFPD	Ga. s.	Kensington.....	25	17	54.8	11.1	5.5	1924	Salisbury, Md.
61	223969	MFPG	Ga. s.	Starling.....	17	14	44.8	10.8	5.2	1924	Bramlee, Mass.
62	223973	MFPH	Ga. s.	Big Bill.....	41	26	60.7	16.6	9.6	1924	Chicago, Ill.
63	224026	MFPN	Ol. s.	WARRIOR.....	1,451	718	223.3	34.7	26.4	1923	KielGaarden, Germany
64	224029	MFPQ	Ga. s.	Nomad.....	38	32	50.4	16.5	7.8	1924	Mahone Bay, Nova Scotia.
65	224073	MFPR	Ga. s.	Serenia.....	91	77	77.7	17.1	8.1	1924	Camden, N. J.
66	224091	MFPS	Ga. s.	Joann.....	19	15	46.8	13.3	6.1	1924	Lynn, Mass.
67	224099	MFFT	Ga. s.	Aimee.....	101	66	64.0	22.5	11.0	1924	Camden, Mo.

Line No.	Crew	Horse-power	Name of owner	Home port	Address of owner
1	1	b 45	Leo Hendrik Backeland.....	New York, N. Y.....	Yonkers, N. Y.
2	25	b 180	Keith Spalding.....	Chicago, Ill.....	33 South Clark Street.
3	3	b 660	Howard F. Baxter.....	do.....	747 Fountain Street, Grand Rapids, Mich.
4	4	b 45	H. Morton Merriman.....	New York, N. Y.....	118 East Fifty-fourth Street.
5	16	590	M. F. Branley.....	Cleveland, Ohio.....	Western Reserve Building.
6	3	b 40	George Lewis.....	Belfast, Me.....	Islesboro, Me.
7	2	b 450	Harry J. Bauer.....	Los Angeles, Calif.....	739 South Serrano Avenue.
8	3	b 74	Charles Schwartz.....	New York, N. Y.....	33 East Sixty-eighth Street.
9	2	b 90	James M. Hoy.....	Boston, Mass.....	306 Pleasant Street, East Milton, Mass.
10	3	b 188	Fred W. Weller.....	Miami, Fla.....	300 Valontia Road, West Palm Beach, Fla.
11	2	b 80	W. D. Craig Wright.....	Cape Vincent, N. Y....	911 Clinton Street, Philadelphia, Pa.
12	1	b 80	Lou B. Cleveland.....	New York, N. Y.....	Scarsdale, N. Y.
13	4	65	Redmond Keresey, jr.....	do.....	160 William Street.
14	10	b 75	Horatio Hathaway.....	Boston, Mass.....	8 Beacon Street.
15	1	b 30	Robert F. Wells.....	New York, N. Y.....	Stony Brook, N. Y.
16	2	b 250	Clarence Whitman.....	do.....	21 East Twenty-sixth Street.
17	4	80	Herbert S. Blake.....	do.....	Trinity Court Building, Trinity Place.
18	3	b 180	Walter M. Horwitz.....	do.....	250 Park Avenue.
19	3	b 130	Josaphine Pavlik.....	Seattle, Wash.....	Hackensack, Minn.
20	5	b 240	G. Prescott Knight.....	Providence, R. I.....	West Warwick, R. I.
21	2	b 450	Frank J. Murphy.....	New York, N. Y.....	42 Broadway.
22	4	b 45	Sydney A. Beggs.....	Salem, Mass.....	Marblehead, Mass.
23	3	b 55	Horace F. Hill.....	Boston, Mass.....	20 Chapel Street, Brookline, Mass.
24	5	b 150	Frank B. Noyes.....	Washington, D. C.....	1202 Pennsylvania Avenue.
25	1	b 90	F. W. Merrick.....	Boston, Mass.....	Dorchester, Mass.
26	10	b 65	Eugene Overton.....	Los Angeles, Calif.....	621 West Twenty-third Street.
27	9	b 180	Frederick S. Fish.....	Chicago, Ill.....	South Bend, Ind.
28	2	b 180	Perley E. Barbour.....	New Bedford, Mass.....	East Marion Street.
29	4	b 150	Windmere Co. (Wis.).....	Milwaukee, Wis.....	215 Galena Street.
30	4	b 85	William Wraith.....	New York, N. Y.....	25 Broadway.
31	2	b 30	Charles A. D. Burk.....	Philadelphia, Pa.....	Atlantic City, N. J.
32	6	b 160	De Cozon Motor Co. (N. J.).....	Newark, N. J.....	1226 Broad Street.
33	5	450	Thomas G. Bennett.....	New Haven, Conn.....	Prospect Street.
34	12	250	Arthur Edward Childs.....	Boston, Mass.....	77 Franklin Street.
35	5	120	George C. Thomas, jr.....	Los Angeles, Calif.....	1014 Crescent Drive, Beverly Hills, Calif.
36	2	b 40	W. B. Gray.....	Jacksonville, Fla.....	Foot Laura Street.
37	2	70	Charles J. White.....	Miami, Fla.....	3590 SW. Nineteenth Court.
38	-----	-----	International Film Service Co. (N. Y.).....	New York, N. Y.....	One hundred and twenty-seventh Street and Maryland Avenue.
39	2	b 400	William S. Eaton.....	Boston, Mass.....	27 State Street.
40	4	b 330	Frank H. Gage.....	do.....	87 Lincoln Street.
41	1	b 37	E. C. Lang.....	do.....	Molrose, Mass.
42	4	b 60	Charles K. Beekman.....	New York, N. Y.....	52 William Street.
43	6	b 250	E. F. McDonald, jr.....	Chicago, Ill.....	3620 Iron Street.
44	1	b 80	Charles F. Smith.....	New Haven, Conn.....	161 McKinley Avenue.
45	3	37	Clifford G. Ludvigh.....	New York, N. Y.....	16 Exchange Place.
46	2	b 80	John S. Keegan.....	do.....	67 Wall Street.
47	7	b 180	W. R. Seigle.....	do.....	Madison Avenue and Forty-first Street.
48	10	b 400	Paul C. Richmond.....	do.....	250 Park Avenue.
49	5	b 50	Edward W. Brown.....	do.....	3 East Sixty-fourth Street.
50	4	b 65	Joseph Pulitzer.....	Bar Harbor, Me.....	Care St. Louis Dispatch, St. Louis, Mo.
51	3	b 200	Lucien H. Tyng.....	New York, N. Y.....	50 Pine Street.
52	1	b 140	L. M. Keeler.....	Newport, R. I.....	Jamestown, R. I.
53	4	b 300	W. J. Hole.....	Los Angeles, Calif.....	Balboa, Calif.
54	7	1,000	George T. Brokaw.....	New York, N. Y.....	522 Fifth Ave.
55	4	b 60	W. McMaster Mills.....	do.....	15 East Fifty-eighth Street.
56	1	b 37	Adolph M. Schramm.....	Philadelphia, Pa.....	Riverton, N. J.
57	5	100	William B. Leeds.....	New York, N. Y.....	45 Wall Street.
58	2	b 100	Leonard Outhwaite.....	do.....	450 East Fifty-second Street.
59	2	600	Clyde T. Balley.....	Chicago, Ill.....	12 South Michigan Avenue.
60	2	b 600	Bert Jlg.....	Seattle, Wash.....	1519 First Avenue.
61	1	167	Phillip H. Sullivan.....	Boston, Mass.....	Braintree, Mass.
62	5	b 50	South Seas Research Co. (Ill.).....	Chicago, Ill.....	Wrigley Building.
63	37	1,800	Sidney S. Whelan.....	New York, N. Y.....	Westbury, N. Y.
64	8	b 50	Leland Ross.....	do.....	45 Park Avenue.
65	7	b 220	P. J. Morgan.....	Cleveland, Ohio.....	Care Morgan Litho Co.
66	2	b 50	Theodore W. Little.....	Boston, Mass.....	Cohasset, Mass.
67	8	b 90	Lloyd G. Thompson.....	New York, N. Y.....	Room 1107, 29 Broadway.

Line No.	Official No.	Signal letters	Rig	Name of yacht	Tonnage		Dimensions in feet			When built	Where built
					Gross	Net	Length	Breadth	Depth		
1	224112	MFPV	Ga. s.	Inanda II.....	48	36	75.4	16.8	11.0	1924	East Boothbay, Me....
2	224168	MFQB	Ga. s.	Coconut.....	105	89	80.1	18.0	6.0	1924	Camden, N. J.....
3	224219	MFQH	Ga. s.	Alice.....	20	13	45.8	13.6	5.8	1924	Tottenville, N. Y.....
4	224223	MFQK	Ga. s.	Zenithia.....	91	77	77.7	17.1	8.1	1924	Camden, N. J.....
5	224254	MFQN	Ol. s.	Billy II.....	20	13	45.8	13.6	5.8	1924	Tottenville, N. Y.....
6	224133	MFQP	Ga. s.	UTOWANA.....	1,309	690	221.5	34.1	14.0	1916	Stockholm, Sweden....
7	224338	MFQT	Ga. s.	Ottella.....	172	142	96.7	20.3	10.5	1924	Miami, Fla.....
8	224365	MFQW	Ol. s.	NENEMOOSHA.....	232	125	114.7	22.2	10.7	1925	Newport News, Va....
9	224380	MFRB	Ol. s.	PEGASUS.....	190	129	110.3	21.5	10.4	1924	Morris Heights, N. Y....
10	220208	MFRD	Ga. s.	Mystic.....	41	28	77.2	13.0	6.0	1920	New York, N. Y.....
11	224385	MFRD	Ol. s.	RIPPLE.....	284	144	123.5	23.0	12.5	1923	Kiel - Gaarden, Ger- many.
12	224286	MFRG	Ol. s.	NIRVANA.....	236	193	111.0	22.3	7.4	1924	Neponset, Mass.....
13	224406	MFRK	Ga. s.	Aeolus.....	36	31	42.4	15.5	4.2	1925	South Jacksonville, Fla.
14	-----	MFR L	Ga. s.	ANTINEA.....	33	13	62.1	13.5	6.3	1914	Dieppe, France.....
15	-----	MFR N	St. s.	SAYONARA.....	626	290	205.2	28.5	15.5	1903	Troon, Scotland.....
16	224541	MFR T	Ga. s.	Irwin.....	157	130	90.0	19.1	10.2	1925	Port Clinton, Ohio....
17	224572	MFR V	Ga. s.	Vagabond.....	16	15	42.0	12.8	6.5	1915	Big Tancock Island, Nova Scotia.
18	224582	MFR W	Ga. s.	Malolo.....	18	12	48.5	10.5	5.2	1925	City Island, N. Y.....
19	224688	MFSQ	Ga. s.	May.....	17	14	43.3	14.6	4.6	1908	Toms River, N. J.....
20	224699	MFSI	Ga. s.	Alscotia.....	135	121	87.4	19.0	6.4	1925	Camden, N. J.....
21	224730	MFSL	Ga. s.	Romany II.....	84	67	93.7	16.2	7.5	1925	Boston, Mass.....
22	221622	MFSN	Ol. s.	Ouananiche.....	98	66	77.7	22.2	9.7	1921	Milford, Del.....
23	224750	MFSP	Ol. s.	Speejacks.....	190	129	108.5	25.9	14.1	1925	Boston, Mass.....
24	224777	MFSQ	Ga. s.	Sea Dream.....	100	82	94.3	17.3	6.6	1925	Stamford, Conn.....
25	224787	MFSR	Ga. s.	China Girl.....	34	15	43.2	16.0	7.6	1925	Newcastle, Me.....
26	224812	MFST	Ga. s.	Phantom.....	43	29	68.0	12.5	6.5	1925	Neponset, Mass.....
27	224835	MFSV	Ga. s.	Inishowen.....	40	27	62.5	13.0	6.5	1925	Bremen, Germany.....
28	224857	MFSW	Ga. s.	Advance.....	56	53	78.3	16.7	11.0	1925	Oslo, Germany.....
29	224874	MFTB	Ol. s.	Ione.....	139	94	98.2	18.4	10.6	1926	Salisbury, Md.....
30	224865	MFTC	Ga. s.	Panchara II.....	40	35	50.0	15.2	5.4	1925	Lynn, Mass.....
31	224932	MFTG	Ga. s.	Astrea.....	16	12	43.9	12.0	6.7	1925	Wiscasset, Me.....
32	224997	MFTJ	Ga. s.	Tropic.....	126	104	82.8	22.0	6.3	1925	Bayonne, N. J.....
33	225070	MFTL	St. s.	Albatross.....	691	470	204.0	27.6	16.7	1882	Wilmington, Del.....
34	225080	MFTN	Ga. s.	Myrtle, D.....	78	53	104.6	14.7	7.9	1917	do.....
35	225094	MFTP	Ol. s.	Shadow K.....	311	211	150.0	24.3	11.0	1925	New York, N. Y.....
36	225101	MFTQ	Ga. s.	Sydney.....	163	146	94.2	20.0	8.4	1925	Camden, N. J.....
37	225112	MFTR	Ga. s.	Rosalie.....	35	29	47.4	14.8	6.1	1925	Keyport, N. J.....
38	225115	MFTS	Ga. s.	Sequola II.....	147	133	96.8	19.0	6.5	1925	Camden, N. J.....
39	-----	MFTV	Ga. s.	Dwyn Wen (composite).....	105	72	87.4	18.3	8.9	1925	Bartmouth, England....
40	225023	MFTB	Ga. s.	Quita.....	26	17	52.3	14.0	7.8	1924	Salisbury, Md.....
41	225205	MFTG	Ga. s.	Holo.....	153	104	88.3	20.0	9.6	1925	Neponset, Mass.....
42	225226	MFTH	Ga. s.	Troubador.....	119	109	84.8	18.0	6.2	1925	Camden, N. J.....
43	225227	MFTJ	Ga. s.	Thalla.....	119	109	84.8	18.0	6.2	1925	do.....
44	225230	MFTL	Ga. s.	PAWNEE.....	455	159	148.6	26.6	13.9	1925	Newport News, Va....
45	225276	MFTN	Ol. s.	SEABORN.....	510	255	167.6	27.1	11.4	1925	Leith, Scotland.....
46	225242	MFTP	Ga. s.	Anibra VI.....	31	23	50.0	13.0	4.9	1919	New York, N. Y.....
47	225284	MFTQ	Ga. s.	Adventure.....	58	50	62.0	16.9	9.2	1926	City Island, N. Y.....
48	225313	MFTW	Ga. s.	Ginger-Dot, Jr.....	39	27	57.7	14.0	6.1	1926	Bayonne, N. J.....
49	225349	MFTX	Ga. s.	VEDETTE.....	458	178	147.4	26.1	14.6	1924	Copenhagen, Denmark
50	225355	MFTY	Ga. s.	Dragoon.....	41	23	60.0	14.5	9.5	1925	Port Hawkesbury, Nova Scotia.
51	225361	MFWK	Ol. s.	HUSSAR.....	533	234	182.0	33.0	15.1	1923	Copenhagen, Denmark
52	225363	MFWL	Ol. s.	Almejean.....	105	129	108.0	20.3	10.2	1926	Stamford, Conn.....
53	225365	MFWN	Ga. s.	Allon.....	73	58	78.3	14.5	6.5	1926	New York, N. Y.....
54	225400	MFWQ	Ga. s.	Doris.....	70	48	74.0	15.1	7.5	1926	do.....
55	225402	MFWR	Ga. s.	Hedalea.....	109	74	79.8	17.0	9.4	1926	do.....
56	-----	MFWS	Ga. s.	Sea Pup.....	-----	12	29.0	16.0	6.0	1925	Sartrouville, France....
57	-----	MFWT	Ga. s.	Jolly Roger.....	14	-----	35.8	9.8	1.0	1926	do.....
58	225406	MFWV	Ol. s.	ALPHA.....	157	107	90.8	20.0	9.2	1926	Long Island City, N. Y....
59	225443	MGBH	Ga. s.	Wayfarer.....	36	24	65.8	12.4	5.8	1926	Boston, Mass.....
60	225450	MGBJ	Ga. s.	Rima.....	36	24	65.8	12.4	5.8	1926	do.....
61	225458	MGBK	Ol. s.	CARITAS.....	395	138	144.3	25.5	12.3	1925	Kiel, Germany.....
62	225460	MGBL	Ga. s.	Trod Avon II.....	141	95	96.0	18.9	8.4	1926	Mariners Harbor, N. Y....
63	225484	MGBQ	Ga. s.	Mary Rose.....	29	18	55.2	14.2	9.3	1926	Bristol, R. I.....
64	226155	MGBR	Ol. s.	Altair.....	40	22	63.4	15.7	9.0	1920	Lenwerder, Germany....
65	225498	MGBS	Ga. s.	Riposo.....	121	111	84.8	18.0	6.2	1926	Camden, N. J.....
66	225459	MGBT	Ol. s.	Sueja III.....	179	121	108.1	19.0	11.1	1926	Winslow, Wash.....
67	225520	MGBW	Ga. s.	Malvern.....	112	75	95.2	19.0	8.5	1925	Orillia, Ontario.....

Line No.	Crew	Horse-power	Name of owner	Home port	Address of owner
1	3	b 60	Allen L. Lindley.....	New York, N. Y.....	52 Broadway.
2	5	b 220	C. J. Root.....	Miami, Fla.....	Care First National Bank.
3	3	b 16	Henry Howard.....	Newport, R. I.....	Paradise Avenue.
4	6	b 285	Richard K. LeBlond.....	Miami, Fla.....	Marion Building, Coral Gables, Fla.
5	3	b 16	Hoffman Nickerson.....	New York, N. Y.....	Monomoll, Oyster Bay, N. Y.
6	25	1,000	Allison V. Armour.....	do.....	340 Park Avenue.
7	11	b 400	W. S. Penick.....	New Orleans, La.....	Canal Bank Building.
8	7	b 180	Alfred I. Du Pont.....	Wilmington, Del.....	Delaware Trust Building.
9	12	b 400	Clifford Hemphill.....	New York, N. Y.....	15 Broad Street.
10	1	b 400	Gordon Dexter.....	Boston, Mass.....	50 Congress Street.
11	21	600	E. E. Bishop.....	Tampa, Fla.....	Box 188, Bradenton, Fla.
12	11	b 250	John Wanamaker, jr.....	New York, N. Y.....	Broadway and Ninth Street.
13	2	b 75	Island Holding Co. (Fla.).....	Miami, Fla.....	First National Bank Building.
14	0	-----	Chas. B. Brockway.....	Milwaukee, Wis.....	3302 St. Paul Avenue.
15	0	-----	Anthony J. Drexel.....	Philadelphia, Pa.....	Drexel Building.
16	8	b 160	Julius Hellner.....	New York, N. Y.....	87 Fifth Avenue.
17	3	b 15	Walter C. Brown.....	do.....	5 Sherbrooks Park, Scarsdale, N. Y.
18	2	180	George Milno.....	do.....	52 Vanderbilt Avenue.
19	2	b 30	A. L. Haskell.....	Perth Amboy, N. J.....	Middletown, N. J.
20	9	b 300	Mrs. Stricker Coles.....	Philadelphia, Pa.....	Bryn Mawr, Pa.
21	5	b 600	Louise Webber Jackson.....	Bar Harbor, Me.....	Ford Building, Detroit, Mich.
22	3	140	P. K. Hudson.....	New York, N. Y.....	20 Broad Street.
23	9	b 230	Percy K. Hudson.....	do.....	25 Broadway.
24	6	b 600	Samuel M. Nicholson.....	Providence, R. I.....	Care Nicholson File Co.
25	3	b 50	John C. Work.....	New York, N. Y.....	Oyster Bay, N. Y.
26	3	700	F. T. Bedford.....	Bridgeport, Conn.....	Greens Farms, Conn.
27	2	330	Harold Brooks.....	Boston, Mass.....	18 Chickatabot Road, Quincey, Mass.
28	7	45	Marion Eppley.....	Newport, R. I.....	Beacon Rock.
29	9	360	Louis Kaiser.....	New York, N. Y.....	50 Broadway.
30	1	69	Ledyard W. Sargent.....	Boston, Mass.....	Cambridge, Mass.
31	1	18	W. Rodman Peabody.....	do.....	70 State Street.
32	5	230	Albert Pack.....	Chicago, Ill.....	Southmoor Hotel, Eighty-seventh Street and Stony Island Avenue.
33	7	1,300	James A. Ross.....	Boston, Mass.....	185 Devonshire Street.
34	8	660	W. Z. Dalgaty.....	Tampa, Fla.....	400 Pine Street, Sebring, Fla.
35	8	1,000	Peninsula Terminal Co. (Fla.).....	Miami, Fla.....	Lincoln Road.
36	10	500	Sidney E. Hutchinson.....	Philadelphia, Pa.....	1718 Walnut Street.
37	3	65	A. G. Elvin.....	New York, N. Y.....	Plandome, N. Y.
38	9	400	William H. Dunning, jr.....	Houston, Tex.....	1611 Hillcrest Avenue.
39	-----	-----	Eugene Overton.....	Los Angeles, Calif.....	621 West Twenty-third Street
40	2	28	George Woodward, jr.....	Philadelphia, Pa.....	Chestnut Hill.
41	8	250	Charles M. Swift.....	New York, N. Y.....	37 Wall Street.
42	8	350	Webb Jay.....	Miami, Fla.....	Star Island, Miami Beach, Fla.
43	8	300	Thomas M. Howell.....	New York, N. Y.....	11 Wall Street.
44	22	900	Harry Payne Bingham.....	do.....	32 Broadway.
45	22	720	Richard F. Howe.....	do.....	22 East Forty-seventh Street.
46	2	40	Parker H. Kemble.....	Salem, Mass.....	Marblehead, Mass.
47	3	80	Cornelius V. Whitney.....	New York, N. Y.....	120 Broadway.
48	5	188	Frank B. Stearns.....	do.....	Hanna Building, Cleveland, Ohio.
49	16	1,250	Frederick W. Vanderbilt.....	do.....	Grand Central Terminal.
50	8	25	Robert N. Bavler.....	do.....	New Rochelle, N. Y.
51	26	800	E. F. Hutton.....	do.....	250 Park Avenue.
52	12	350	Aimejean Corporation (N. Y.).....	do.....	120 Broadway.
53	6	1,100	E. S. Morse.....	do.....	250 Park Avenue.
54	5	200	Frank A. McHugh.....	Wilmington, Del.....	Du Pont Building, Tenth and Markets Streets.
55	4	200	Alcan Hirsch.....	New York, N. Y.....	271 Madison Avenue.
56	-----	-----	Julian M. Wright.....	do.....	do.....
57	-----	-----	do.....	do.....	do.....
58	7	250	James W. Perry.....	San Francisco, Calif.....	Russ Building.
59	3	450	Frank B. McQuesten.....	Boston, Mass.....	27 Kilby Street.
60	3	450	Robert Treat Paine, 2d.....	do.....	19 Congress Street.
61	11	600	J. Percy Bartram.....	New York, N. Y.....	17 Battery Place.
62	3	220	Grymes Engineering Co. (N. J.).....	do.....	1 Exchange Place, Jersey City, N. J.
63	3	60	Harold W. Brooks.....	do.....	Southampton, N. Y.
64	5	50	Henry K. McHarg, jr.....	do.....	1 East Thirty-ninth Street.
65	8	300	H. B. Baruch.....	do.....	60 Beaver Street.
66	5	b 180	Winslow Marine Railway & Shipbuilding Co. (Wash.).....	Seattle, Wash.....	502 Burke Building.
67	9	300	O. P. Whitehead.....	New York, N. Y.....	Berkshire Hotel.

Line No.	Official No.	Signal letters	Rtg	Name of yacht	Tonnage		Dimensions in feet			When built	Where built
					Gross	Net	Length	Breadth	Depth		
1	225552	MGCB	Ga. s.	Spindle.....	36	24	65.8	12.4	5.8	1926	Boston, Mass.....
2	225571	MGCF	Ga. s.	Volador.....	114	51	97.0	23.4	11.5	1926	Los Angeles, Calif.....
3	225582	MGCH	Ga. s.	Dirigo II.....	30	24	65.8	12.4	5.8	1926	Boston, Mass.....
4	225427	MGCJ	Ga. s.	Ungava.....	66	30	71.3	20.2	10.0	1926	Thomaston, Me.....
5	225589	MGCK	Ga. s.	ARAS.....	444	200	147.2	26.1	12.8	1926	Newport News, Va.....
6	225598	MGCL	Ga. s.	Rofa.....	18	15	45.0	13.6	6.2	1926	Bristol, R. I.....
7	225600	MGCN	Ga. s.	Chavalmar III.....	35	24	64.6	12.2	5.8	1926	Boston, Mass.....
8	225605	MGCP	Ga. s.	Elida.....	52	36	77.7	14.1	6.0	1926	Stamford, Conn.....
9	225620	MGCQ	Ga. s.	Brandon.....	39	27	57.7	14.0	6.1	1926	Bayonne, N. J.....
10	225623	MGC8	Ga. s.	LYNX.....	60	53	83.0	17.8	9.7	1926	Lussinpiccolo, Italy.....
11	225654	MGCT	Ga. s.	Babede.....	18	12	43.4	12.2	4.3	1926	Atlantic City, N. J.....
12	225683	MCCV	Ga. s.	Tar Heel.....	48	39	70.7	14.6	5.5	1926	Stamford, Conn.....
13	225688	MGCW	Ywl.	Rugosa II.....	23	19	48.0	14.3	8.7	1926	Bristol, R. I.....
14	225689	MGDB	Ol. s.	Black Eagle.....	70	46	78.8	20.6	10.0	1926	Essex, Mass.....
15	225224	MGDC	Ga. s.	Primrose IV.....	17	11	44.4	13.2	7.3	1923	Friendship, Mo.....
16	225713	MGDF	Slp.	Marilee.....	23	19	48.0	14.3	8.7	1926	Bristol, R. I.....
17	225718	MGDH	Ga. s.	Donall.....	51	35	78.1	14.6	5.4	1926	Stamford, Conn.....
18	225738	MGDJ	Ol. s.	JOSEPHINE.....	337	176	129.2	24.1	11.0	1926	Newport News, Va.....
19	225735	MGDK	Ol. s.	StELE.....	183	124	113.4	20.6	9.6	1926	Wilmington, Del.....
20	225768	MGDP	Ga. s.	Pilgrim II.....	118	107	84.8	18.0	6.2	1926	Camden, N. J.....
21	225775	MGDQ	Ga. s.	Whippet.....	46	31	64.6	13.7	7.2	1926	Quincy, Mass.....
22	225594	MGDR	Ga. s.	Curlew.....	27	23	57.1	14.7	8.7	1926	Wiscasset, Me.....
23	225707	MGDS	Ga. s.	Freedom.....	156	136	95.9	19.0	9.2	1926	Camden, N. J.....
24	225800	MGDT	Ga. s.	Monaloe IV.....	19	13	47.0	11.6	5.2	1926	Bayonne, N. J.....
25	226434	MGDV	Ga. s.	Dreamer.....	34	21	58.1	12.8	5.8	1926	Vege sack, Germany.....
26	225819	MGDW	Ga. s.	Bo-Peep II.....	29	20	53.0	12.7	4.8	1926	Bay City, Mich.....
27	225833	MGFB	Ga. s.	Junar.....	20	17	45.1	10.8	5.5	1926	Tacoma, Wash.....
28	225863	MGFO	Ga. s.	Lone Eagle.....	104	71	96.8	16.0	7.6	1926	New York, N. Y.....
29	225868	MGFD	Ga. s.	Spindrift.....	47	32	68.7	14.9	5.9	1926	Stamford, Conn.....
30	225877	MGFH	Ol. y.	SEAFORTH.....	433	183	147.2	26.1	13.0	1926	Newport News, Va.....
31	225886	MGFJ	Ga. s.	CAROLINE.....	582	396	159.9	27.5	16.5	1926	Boston, Mass.....
32	226016	MGFK	Ol. s.	CHESEA.....	274	80	127.0	23.1	11.3	1926	Troon, Scotland.....
33	225947	MGFQ	Ol. s.	ARCADIA.....	578	251	174.2	27.6	12.8	1926	Newport News, Va.....
34	225948	MGFR	Ga. s.	Nina II.....	29	22	65.0	12.0	4.7	1926	Stamford, Conn.....
35	225954	MGFS	Ga. s.	White Cloud.....	37	33	66.4	16.1	8.1	1926	Salisbury, Md.....
36	225958	MGFV	Ol. s.	SUMAR.....	469	319	149.2	26.1	16.2	1926	Brooklyn, N. Y.....
37	225834	MGFW	Ga. s.	K'Thanga.....	81	64	88.3	16.0	6.8	1926	San Francisco, Calif.....
38	225966	MGHB	Ga. s.	Trall.....	127	110	85.0	18.0	8.9	1926	Camden, N. J.....
39	225973	MGHC	Ga. s.	Silver Moon.....	45	30	68.2	14.4	5.5	1926	Salisbury, Md.....
40	225989	MGHD	Ga. s.	Coronet III.....	102	84	82.0	18.1	9.5	1926	New York, N. Y.....
41	226009	MGHJ	Ol. s.	Nevada.....	153	104	101.2	20.5	9.5	1926	do.....
42	226013	MGHK	Ol. s.	ALLEGRO.....	559	234	171.3	27.1	12.8	1926	Newport News, Va.....
43	226020	MGHN	Ga. s.	Mytoy.....	31	28	54.6	15.0	8.9	1926	City Island, N. Y.....
44	226026	MGHP	Ol. s.	Navigator.....	60	48	69.0	19.8	10.3	1926	Essex, Mass.....
45	226039	MGHQ	Ga. s.	Nereid.....	40	27	57.4	14.0	5.1	1926	Stamford, Conn.....
46	226054	MGHR	Ga. s.	Spindrift.....	73	53	78.3	14.5	6.5	1926	New York, N. Y.....
47	226048	MGIS	Ga. s.	Manursing.....	103	81	86.3	15.6	7.1	1926	Orillia, Ontario, Canada.....
48	226059	MGIT	Ga. s.	Mareidce.....	117	79	80.5	18.1	9.5	1926	New York, N. Y.....
49	226065	MGIU	Ol. s.	HILDA.....	570	388	159.9	27.5	16.5	1926	Brooklyn, N. Y.....
50	225809	MGIW	Ol. s.	STARLING.....	158	121	111.1	26.0	12.5	1926	East Boothbay, Me.....
51	226118	MGJO	Ga. s.	Summer Girl.....	127	110	85.0	18.0	8.9	1926	Camden, N. J.....
52	226139	MGJK	Ga. s.	Delfred.....	21	14	50.5	12.0	5.7	1926	Quincy, Mass.....
53	226170	MGJL	St. s.	ENCHANTRESS.....	350	187	168.3	23.9	12.5	1904	Greenock, Scotland.....
54	226186	MGJN	Ga. s.	Truant.....	167	146	96.9	19.0	9.2	1926	Camden, N. J.....
55	226186	MGJR	Ga. s.	Bala.....	127	110	85.0	18.0	8.9	1926	do.....
56	226191	MGJS	Ol. s.	Faith.....	147	93	86.8	25.1	11.4	1926	Essex, Mass.....
57	226257	MGJT	Sch.	France.....	74	54	71.0	21.6	6.8	1918	Papeete, Tahiti.....
58	226257	MGJW	Ga. s.	Dispatch.....	16	11	46.9	9.5	5.6	1927	Lynn, Mass.....
59	224056	MGKC	St. s.	CONQUEROR.....	853	392	212.0	30.5	18.9	1911	Gosport, England.....
60	224056	MGKD	Ol. s.	Aurora.....	108	59	83.7	21.1	11.9	1924	Sausalito, Calif.....
61	226316	MGKH	Ol. s.	HELENE.....	104	70	96.9	16.8	7.8	1927	Bay City, Mich.....
62	226316	MGKJ	Ol. s.	CRUSADER.....	502	230	164.3	27.5	13.7	1927	Southampton, England.....
63	226299	MGKN	Ol. s.	Florida.....	33	29	47.2	14.3	3.8	1927	Jacksonville, Fla.....
64	226375	MGKP	Ol. s.	Northern Light.....	247	168	120.5	29.8	12.9	1927	Oakland, Calif.....
65	226383	MGKQ	Ga. s.	Alta II.....	85	68	77.5	15.0	7.2	1927	New York, N. Y.....
66	226385	MGKR	Ga. s.	Onwego.....	85	68	77.5	15.0	7.2	1927	do.....
67	226387	MGKS	Ga. s.	William II.....	85	68	77.5	15.0	7.2	1927	do.....
68	226398	MGKT	Ol. s.	CARONIA.....	317	215	131.2	23.8	12.2	1927	Bay City, Mich.....
69	226428	MGKV	Ol. s.	Dawn Star.....	49	43	71.4	18.7	12.3	1924	Kiel, Germany.....
70	226428	MGLB	Ga. s.	Harriet.....	52	40	65.6	14.0	6.0	1927	Quincy, Mass.....
71	226469	MGLH	Ga. s.	Wilma.....	102	69	90.6	16.0	8.9	1927	New York, N. Y.....

Line No.	Crew	Horse-power	Name of owner	Home port	Address of owner
1	4	450	Henry E. K. Ruppel.....	Salem, Mass.....	86 Willow Street, Quincy, Mass.
2	9	120	W. L. Valentine.....	Los Angeles, Calif.....	San Marino, Calif.
3	2	300	Frank S. Shaw.....	New York, N. Y.....	57 Willow Street (B.).
4	6	80	Albert W. Johnston.....	Bath, Me.....	111 Broadway, New York, N. Y.
5	12	950	Hugh J. Chisholm.....	Portland, Me.....	103 State Street.
6	2	65	William Roos.....	New York, N. Y.....	403 Pelhamdale Avenue, Pelham Manor, N. Y.
7	3	600	Charles V. Snedeker.....	do.....	60 Broadway.
8	5	600	William C. Langley.....	do.....	115 Broadway.
9	4	188	Robert W. Daniel.....	do.....	236 West Fifty-seventh Street.
10	8	150	Bradford Ellsworth.....	do.....	81 Broadway.
11	1	360	M. F. Fenton.....	Philadelphia, Pa.....	1842 Germantown Road.
12	4	400	John W. Hanes.....	New York, N. Y.....	65 Broadway.
13	2	-----	Russell Grinnell.....	Providence, R. I.....	Exeter, R. I.
14	6	67	Robert C. Rathbone.....	New York, N. Y.....	80 Malden Lane.
15	1	12	Frederick L. Ames.....	Boston, Mass.....	Easton, Mass.
16	3	-----	Nora B. Cudahy.....	New Bedford, Mass.....	Marion, Mass.
17	4	400	W. N. Beach.....	New York, N. Y.....	651 Fifth Avenue.
18	13	b 550	Uzal H. McCarter.....	do.....	755 Broad Street, Newark, N. J.
19	12	600	J. H. French.....	Detroit, Mich.....	5 West Larned Street.
20	8	300	William M. Elkins.....	Philadelphia, Pa.....	Land Title Building.
21	4	360	Olivor G. Jennings.....	Bridgeport, Conn.....	Fairfield, Conn.
22	3	40	Charles Lea Andrews.....	New York, N. Y.....	42 Broadway.
23	9	350	A. J. Fay.....	Boston, Mass.....	Lowell, Mass.
24	1	94	Chauncey B. Borland.....	Chicago, Ill.....	Borland Building.
25	1	130	David B. Roberts.....	Hartford, Conn.....	East Hartford, Conn.
26	1	200	I. M. Kirlin.....	Detroit, Mich.....	400 Penobscot Building.
27	2	160	H. R. Killworth.....	Tacoma, Wash.....	2518 North Junett Street.
28	7	600	Alexander D. Thayer.....	New York, N. Y.....	Care Anson Ward, 49 Wall Street.
29	4	400	Donald Parson.....	do.....	Hotel Roosevelt.
30	18	900	William J. Matheson.....	Miami, Fla.....	Coconut Grove, Fla.
31	25	1,600	Eldridge R. Johnson.....	Philadelphia, Pa.....	255 East Main Street, Moorestown, N. J.
32	14	440	John F. Harris.....	Miami, Fla.....	Palm Beach, Fla.
33	23	1,600	Margaret S. Hardwick.....	Boston, Mass.....	Brookline, Mass.
34	2	b 600	J. Hall Taylor.....	Chicago, Ill.....	405 North Euclid Avenue, Oak Park, Ill.
35	4	100	Charles D. Folsom.....	New York, N. Y.....	512 Fifth Avenue.
36	28	b 840	David C. Whitney.....	Detroit, Mich.....	1835 David Whitney Building.
37	2	b 600	Anita K. May.....	Los Angeles, Calif.....	712 Canon Drive, Beverly Hills, Calif.
38	7	300	David A. Schulte.....	New York, N. Y.....	Ritz Towers, Fifty-seventh Street and Park Avenue.
39	3	360	Caleb F. Fox, jr.....	Philadelphia, Pa.....	Commercial Trust Building.
40	3	160	Charles V. Bossert.....	New York, N. Y.....	1335 Grand Street (B.).
41	9	300	R. P. Stevens.....	do.....	20 Pine Street.
42	26	1,600	Eugene F. McDonald.....	Philadelphia, Pa.....	Bellevue Hotel.
43	2	65	H. R. Kunhardt.....	New York, N. Y.....	55 Liberty Street.
44	6	50	L. A. Norris.....	San Francisco, Calif.....	38 Sutter Street.
45	2	200	Thomas B. Taylor.....	New York, N. Y.....	Port Washington, N. Y.
46	2	1,100	W. A. Harriman.....	do.....	26 Broadway.
47	4	700	Delphine Dodge Cromwell.....	do.....	Rye, N. Y.
48	3	200	J. Hudson Deen.....	Miami, Fla.....	Box 441, Miami Beach, Fla.
49	23	b 1,600	Charles Boldt.....	New York, N. Y.....	299 Park Avenue.
50	13	100	George F. Taylor.....	Philadelphia, Pa.....	Elkins Park.
51	7	300	Carle C. Conway.....	New York, N. Y.....	100 East Forty-second Street.
52	2	580	Frederick T. Fisher.....	do.....	17 Battery Place.
53	-----	-----	Aymar Johnson.....	do.....	111 Broadway.
54	10	350	Truman H. Newberry.....	Detroit, Mich.....	2222 Ruhl Building.
55	7	300	R. W. Bingham.....	Louisville, Ky.....	Louisville Times Building.
56	7	100	Courtland S. Brown.....	Los Angeles, Calif.....	434 South Rossmore Avenue.
57	-----	-----	American Museum of Natural History (N. Y.).....	New York, N. Y.....	-----
58	1	440	Charles A. Welch.....	Salem, Mass.....	Marblehead, Mass.
59	-----	-----	Harry A. Gordon Selfridge.....	Chicago, Ill.....	1649 Railway Exchange Building.
60	7	175	William Thaw.....	New York, N. Y.....	1030 Fifth Avenue.
61	6	200	C. O. Miniger.....	Toledo, Ohio.....	Care Electric Auto Lite Co.
62	-----	800	Abram Kingsley Macomber.....	New London, Conn.....	-----
63	1	40	Robt. P. Nelms.....	Jacksonville, Fla.....	Box 840.
64	16	250	John Borden.....	San Francisco, Calif.....	Care Stone's Shipyard, Oakland, Calif.
65	4	200	Frederic E. Kingston.....	New Haven, Conn.....	Shortbeach, Conn.
66	4	200	George L. Bourne.....	New York, N. Y.....	17 East Forty-second Street.
67	4	200	Rosedale Realty Co. (R. I.).....	Providence, R. I.....	275 West Minster Street.
68	10	700	James Whitin.....	Boston, Mass.....	North Ukbridge, Mass.
69	1	-----	John Junius Morgan.....	New York, N. Y.....	15 William Street.
70	3	330	Old National Mortgage Loan Co. (Del.).....	Chicago, Ill.....	208 South La Salle Street.
71	1	600	F. W. Trabold.....	New York, N. Y.....	110 Broadway.

Line No.	Official No.	Signal letters	Rig	Name of yacht	Tonnage		Dimensions in feet			When built	Where built
					Gross	Net	Length	Breadth	Depth		
1	226510	MGLJ	Ga. s.	Barbette.....	21	17	44.0	14.8	6.2	1927	Boston, Mass.....
2	223450	MGLK	Ga. s.	Fourwinds.....	19	10	45.5	14.1	5.8	1923	Stockton, Calif.....
3	226527	MGLN	Ga. s.	Dream.....	61	41	75.3	14.0	6.4	1927	Camden, N. J.....
4	226544	MGLP	Ol. s.	Istar.....	77	52	78.7	20.2	10.3	1927	Boston, Mass.....
5	226560	MQLQ	Ol. s.	SEA KING.....	360	245	137.8	28.6	9.2	1921	Trenton, Nova Scotia.
6	226569	MGLR	Ga. s.	Mibar.....	45	30	59.6	14.2	6.6	1927	Boston, Mass.....
7	226570	MGLS	Ga. s.	Dixie Belle.....	128	110	86.0	18.0	8.9	1927	Camden, N. J.....
8	226608	MGLV	Ga. s.	Toule D'Eau II.....	36	25	65.6	12.4	6.1	1928	Boston, Mass.....
9	MGLW	Ol. s.	XARIFA.....	276	220	118.5	28.1	15.9	1927	East Cowes, England.
10	226618	MGNB	Ga. s.	Toorac.....	51	35	62.3	14.2	6.8	1927	Onset, Mass.....
11	226633	MGNO	Ol. s.	Virginia.....	68	46	75.6	19.4	10.1	1927	Essex, Mass.....
12	226641	MGNF	Ga. s.	Galatea.....	14	12	40.1	13.2	5.3	1927	Essex, Conn.....
13	226650	MGNH	Ga. s.	Zapala.....	159	138	111.2	19.8	8.2	1927	Stamford, Conn.....
14	226665	MGNJ	Ga. s.	Comfort.....	36	33	54.2	12.8	5.2	1917	Quincy, Mass.....
15	226666	MGNK	Ga. s.	Pomander III.....	76	61	81.7	16.1	7.0	1927	Boston, Mass.....
16	226657	MGNS	Slp.	BLACKSHEAR.....	112	77	96.0	20.0	15.0	1927	Bristol, R. I.....
17	MGNT	Lgr.	Titania.....	66	33	82.8	20.4	8.8	1910	Curzola, Yugoslavia.
18	226719	MGNW	Ga. s.	Aloma.....	21	14	47.7	12.0	5.6	1927	Quincy, Mass.....
19	226501	MGPB	Ol. s.	Wayfarer II.....	46	44	63.0	18.7	7.1	1927	Dorchester, N. J.....
20	226743	MGPC	Ga. s.	Anna Marie II.....	22	18	49.9	12.5	5.7	1916	Bristol, R. I.....
21	MGPD	Sch.	Shepandoah II.....	213	184	102.8	25.0	14.4	1911	Southampton, Eng- land.
22	226761	MGPF	Ga. s.	Bilma IV.....	21	18	43.6	11.5	4.9	1927	Camden, N. J.....
23	226763	MGPH	Slp.	Prestige (composite).....	33	24	67.5	13.5	9.3	1927	Bristol, R. I.....
24	226773	MGPJ	Ga. s.	Osprey III.....	80	72	76.0	22.0	7.7	1927	Bay Head, N. J.....
25	226778	MGPK	Ga. s.	Laura.....	38	35	60.0	16.7	9.1	1927	Boston, Mass.....
26	MGPN	St. s.	IOLANDA.....	1,647	723	270.2	37.6	23.4	1908	Leith, Scotland.....
27	226843	MGPQ	Ol. s.	Rhea III.....	128	81	97.0	18.5	9.8	1927	Chicago, Ill.....
28	226807	MGPV	Ga. s.	Maridome.....	32	27	46.0	15.4	3.3	1927	Fort Pierce, Fla.....
29	226822	MGQO	Ol. s.	Sphinx.....	56	48	71.0	19.1	10.8	1917	Salisbury, Md.....
30	226861	MGQF	Ga. s.	Betsy L.....	28	22	46.4	12.5	6.2	1927	Milford, Del.....
31	226985	MGQJ	Ga. s.	Song O' The Wind.....	16	14	44.3	12.2	6.8	1927	Nantucket, Mass.....
32	226987	MGQK	Ga. s.	Toxaway.....	20	20	62.1	13.6	6.3	1927	Stamford, Conn.....
33	226991	MGQL	Ga. s.	Heigh-Ho.....	128	110	86.0	18.0	8.9	1927	Camden, N. J.....
34	MGQN	Ga. s.	Allstors.....	37	19	55.0	12.7	11.1	1898	Glasgow, Scotland.....
35	MGQP	St. s.	Vira.....	399	167.4	31.0	16.5	Gosport, England.....
36	227006	MGQR	Ol. s.	WAWALOAM.....	336	271	134.8	25.4	11.8	1918	Waterhuizen, Holland.
37	25355	MGQT	Ga. s.	Liberty.....	23	21	49.6	14.8	6.0	1903	Marblehead, Mass.....
38	227059	MGQV	Ga. s.	Charlotta II.....	22	17	43.8	11.7	4.5	1927	Greenwich, Conn.....
39	227095	MGRO	Ga. s.	Valda.....	20	14	53.4	10.8	5.4	1920	East Boothbay, Me.....
40	227127	MGRJ	Ol. s.	OCEANIA.....	375	129	146.2	24.6	13.2	1923	Kiel, Germany.....
41	227135	MGRK	Ol. s.	Nicoya.....	140	120	86.2	19.0	9.0	1927	Camden, N. J.....
42	227158	MGRL	Ol. s.	SAVARONA.....	2,076	1,140	274.3	28.2	22.0	1928	Wilmington, Del.....
43	227257	MGRW	Ol. s.	HARDI BIAOU.....	146	119	98.1	24.4	13.8	1928	Boston, Mass.....
44	227281	MGSB	Ga. s.	Paladin.....	75	51	75.9	16.1	8.0	1928do.....
45	MGSO	Ga. s.	ATLANTIS.....	222	107	116.3	20.6	14.3	1926	Goran, Glasco, Scot- land.
46	226356	MGSD	Ga. s.	La Reine.....	38	31	59.3	16.7	8.4	1927	East Boothbay, Me.....
47	227319	MGSF	Ol. s.	OLIVE K.....	108	73	96.9	16.8	7.8	1928	Bay City, Mich.....
48	227335	MGSL	Ol. s.	Carma.....	149	118	104.9	25.5	10.6	1913	Nahone Bay, Nova Scotia.
49	227338	MGSN	Ga. s.	Tonkawe II.....	68	41	67.2	17.0	7.3	1928	Patchogue, N. Y.....
50	227340	MGSQ	Ol. s.	Ranelpe.....	70	47	81.6	15.9	6.8	1928	Stamford, Conn.....
51	224817	MGSR	Ga. s.	Colene.....	28	18	47.0	15.2	5.5	1925	Patchogue, N. Y.....
52	227359	MGST	Ga. s.	Mabe III.....	18	12	47.6	11.0	5.1	1928	Stamford, Conn.....
53	227389	MGSV	Ga. s.	Agnes.....	13	11	44.0	9.5	4.5	Unk.	Salisbury, Md.....
54	227390	MGSW	Ga. s.	Cyril.....	82	56	86.5	17.5	7.1	1928	Boston, Mass.....
55	227397	MGTB	Ol. s.	CRESSIDA.....	327	222	145.1	28.1	16.7	1927	Kiel, Germany.....
56	226455	MGTF	Ga. s.	Maskee.....	19	15	40.4	11.3	5.5	1915	Erie, Pa.....
57	227535	MGTK	Ga. s.	THISTLE.....	102	66	88.0	21.5	13.7	1928	Bristol, R. I.....
58	227544	MGTL	Ga. s.	Seyon.....	55	38	72.6	14.7	6.6	1928	Quincy, Mass.....
59	227546	MGTN	Ga. s.	Balklim.....	55	38	72.6	14.7	6.6	1928do.....
60	228006	MGTP	Ol. s.	Coronet.....	495	337	185.5	27.0	15.5	1928	Kiel, Germany.....
61	227581	MGTQ	Ol. s.	Waleda II.....	149	101	113.0	19.0	8.9	1928	Camden, N. J.....
62	227582	MGTR	Ga. s.	Frolie III.....	44	33	71.1	12.9	6.1	1928do.....
63	227588	MGTS	Ga. s.	Gypsy.....	108	73	97.3	18.0	7.6	1928	Boston, Mass.....
64	227604	MGTB	Ga. s.	Sachem.....	56	38	70.0	14.0	7.0	1928	Quincy, Mass.....
65	227611	MGVO	Sch.	Atlantis.....	73	73	84.6	21.1	10.0	1928	Shelburne, Nova Scotia.
66	227626	MGVD	Ga. s.	Skunk.....	17	11	53.1	11.2	4.1	1928	Stamford, Conn.....
67	227637	MGVF	Ol. s.	COLLEEN.....	248	157	136.7	22.4	10.2	1928	Wilmington, Del.....
68	227803	MGVH	Ol. s.	Nourmahal.....	1,969	1,339	251.6	41.6	22.0	1928	Kiel, Germany.....
69	227642	MGVJ	Ol. s.	Day Dream.....	323	232	113.4	22.0	7.2	1928	Camden, N. J.....
70	227667	MGVK	Ga. s.	Bluejacket.....	18	14	43.7	13.0	6.6	1928	Fairhaven, Mass.....

Line No.	Crew	Horse-power	Name of owner	Home port	Address of owner
1	1	65	Thomas P. Archer	Detroit, Mich.	461 Burns Avenue.
2	1	b 22	Stanley G. Harris	San Francisco, Calif.	Mills Building.
3	4	500	F. L. Dubosque	New York, N. Y.	Pennsylvania Railroad Building.
4	7	125	H. W. Cladbourne	do.	120 Broadway.
5	7	440	Sailing W. Baruch	do.	60 Beaver Street.
6	1	200	Walter S. Hammons	Portland, Me.	120 Exchange Street.
7	7	300	Jacob Aron	New York, N. Y.	95 Wall Street.
8	5	450	Frank H. Goodyear	Buffalo, N. Y.	Marine Trust Building.
9	1		Franklin M. Singer	New York, N. Y.	Yonkers, N. Y.
10		450	C. A. Roote	Providence, R. I.	Uxbridge, Mass.
11	4	60	Marie Sinclair	New York, N. Y.	West Central Park.
12	1	25	Elton S. Wayland	New Haven, Conn.	Waterbury, Conn.
13	8	700	Howard E. Coffin	Brunswick, Ga.	Sapelo, Ga.
14	2	48	Charles E. Rowe	Boston, Mass.	Winthrop, Mass.
15	5	350	Bertram B. Conrad	New Bedford, Mass.	473 Chestnut Hill, Boston, Mass.
16	14		Frank L. Crocker	New York, N. Y.	247 Park Avenue.
17			Henry W. Greenough	Alexandria, Va.	Proffit, Va.
18	2	330	Dudley L. Pickman	Salem, Mass.	Beverly, Mass.
19	3	30	Lockwood W. Fogg	Philadelphia, Pa.	Port Norris, N. J.
20	1	75	John W. Biggs	Boston, Mass.	Dorchester, Mass.
21			Gibson Fahnestock	Newport, R. I.	Harrison Avenue, Harrison
22	2	100	W. J. Selby	Tampa, Fla.	Sarasota, Fla.
23	3		Harold S. Vanderbilt	New York, N. Y.	466 Lexington Avenue.
24	4	100	Carmen R. Runyon	Philadelphia, Pa.	Mantoloking, N. J.
25	4	40	Arthur N. Peck	New York, N. Y.	45 Wall Street.
26			Moses Taylor, Estate of	Providence, R. I.	The Glen, South Portsmouth, R. I.
27	8	300	Charles A. Munroe	New York, N. Y.	Greenwich, Conn.
28	3	80	Pierre M. Brown	do.	44 Beaver Street.
29	5	40	Alexander Sellers	Philadelphia, Pa.	1600 Hamilton Street.
30	1	125	Harry Cahn	New York, N. Y.	2540 Grand Avenue.
31	1	30	Reyburn Watres	Vineyard Haven, Mass.	Box 185, Searcourt, Nantucket, Mass.
32	4	360	James H. Nunnally	Miami, Fla.	86 Edgewood Avenue, Atlanta, Ga.
33	9	300	A. E. Walbridge	New York, N. Y.	14 Wall Street.
34			Stephen B. Robinson	do.	Marseille, France.
35			Alexander S. Cochran	New York, N. Y.	Yonkers, N. Y.
36	12	140	Jesse Metcalf	do.	130 East Sixty-seventh Street.
37	3	24	Charles P. Crane	Baltimore, Md.	Lexington Building.
38	2	130	Frederic E. Kip	New York, N. Y.	53 Porter Place, Montclair, N. J.
39	2	450	W. G. McCullough	do.	25 Madison Avenue.
40	13	600	Donaldson Brown	do.	1776 Broadway.
41	7	350	Frederick B. Lovejoy	do.	143 South Mountain Avenue, Montclair, N. J.
42	44	3,000	Savarona Ship Corporation (N. Y.)	do.	115 Broadway.
43	9	100	Henry D. Lloyd	Boston, Mass.	479 Commonwealth Avenue.
44	5	200	Henry A. Morss	do.	201 Devonshire Street.
45	5	150	Hugh Tevis	San Francisco, Calif.	464 California Street.
46	2	40	C. V. Watson	Portland, Me.	Lowell, Mass.
47	7	180	C. F. Kettering	Detroit, Mich.	General Motors Building.
48	8	120	John M. Masury	Boston, Mass.	269 East Laurel Street, Sierra Madre, Calif.
49	2	160	A. R. Southworth	New York, N. Y.	94 Booth Avenue, Englewood, N. J.
50	4	400	Austin H. Perry	do.	66 Milton Road, Rye, N. Y.
51	1	90	C. V. Searing	do.	Patchogue, N. Y.
52	2	300	Norman Philip Geis	Bridgeport, Conn.	Indian Head Road, Riverside, Conn.
53	1	36	John G. Groome, jr	Philadelphia, Pa.	316 Harrison Building.
54	6	700	Frank J. Fahey	Salem, Mass.	Marblehead, Mass.
55	25	250	Herman Oelrichs	New York, N. Y.	578 Madison Avenue.
56	1	100	Henry B. Vincent	Erie, Pa.	Community Playhouse.
57	11	100	Seth M. Milliken	New York, N. Y.	951 Madison Avenue.
58	4	700	Harry K. Noyes	Boston, Mass.	851 Commonwealth Avenue.
59	3	700	George B. Kimball	do.	652 Beacon Street.
60	22	500	Irving T. Bush	New York, N. Y.	100 Broad Street.
61	8	600	Walter H. Lippincott	Philadelphia, Pa.	1508 Walnut Street.
62	4	1,000	Walter P. Chrysler	New York, N. Y.	347 Madison Avenue.
63	5	140	Robert F. Herrick	Boston, Mass.	1 Federal Street.
64	4	450	Clarence R. Hooker	New Haven, Conn.	251 Church Street.
65	8		Alexander Forbes	Boston, Mass.	Harland Street, Milton, Mass.
66	2	400	Philip L. Smith	Rockland, Me.	Tenants Harbor, Me.
67	14	1,200	Karl Wikter Erikson	New York, N. Y.	171 Madison Avenue.
68	23	3,200	Vincent Astor	do.	23 West Twenty-sixth Street.
69	3	280	Sandringham by the Sea (N. Y.)	do.	405 Lexington Avenue.
70	1	20	Teighman H. Moyer	Baltimore, Md.	Allentown, Pa.

Line No.	Official No.	Signal letters	Rig	Name of yacht	Tonnage		Dimensions in feet			When built	Where built
					Gross	Net	Length	Breadth	Depth		
1	227670	MGVL	Ol. s	MEMORY III..... [Ⓢ]	306	208	128.5	23.2	12.8	1928	Bay City, Mich.....
2	227674	MGVN	Ga. s	Mesoma.....	17	16	43.7	13.0	6.6	1928	Fairhaven, Mass.....
3	228124	MGVP	Ol. s.	Vagabondia.....	854	324	201.6	34.1	16.0	1928	Kiel, Germany.....
4	227706	MGVR	Ga. s.	Siva.....	71	48	85.0	15.5	7.9	1928	Lynn, Mass.....
5	-----	MGVS	Se. s.	Ebor.....	12	12	30.3	11.1	8.0	1808	Falmouth, England...
6	227646	MGVT	Ga. s.	Blue Peter.....	118	99	85.9	18.3	10.0	1928	Seattle, Wash.....
7	227760	MGVW	Sch.	Onawa (composite).....	25	25	59.5	12.3	8.6	1928	Vegesack, Germany.....
8	227797	MGWC	Ga. s.	Gem.....	98	60	99.9	17.2	7.0	1928	do.....
9	227801	MGWD	Ga. s.	Abacena.....	92	85	86.5	22.7	8.0	1912	Shelbourne, Nova Scotia.
10	227819	MGWJ	Ga. s.	Aphrodite.....	47	19	67.6	13.3	7.8	1928	Watervliet, N. Y.....
11	227817	MGWK	St. s.	NORSEMAN.....	239	120	132.6	23.0	13.4	1890	Birkenhead, England.
12	-----	MGWL	St. s.	Queen of Scots.....	605	291	175.7	28.4	13.3	1904	Govan, Glasgow, Scotland.
13	228072	MGWP	Ol. s.	QUEEN ANNE.....	475	179	168.0	27.0	14.0	1928	Kiel, Germany.....
14	227836	MGWQ	Slp.	Anitra.....	24	24	58.7	12.3	8.5	1928	Vegesack, Germany...
15	227843	MGWS	Ga. s.	Niranga.....	13	12	37.1	12.7	5.2	1928	East Boothbay, Me.....
16	227872	MGWT	Slp.	Waandance (composite).....	26	20	55.4	11.6	7.6	1928	Bremen, Germany.....
17	227897	MGWV	Ol. s.	CAMARGO.....	968	658	199.0	32.3	21.3	1928	Boston, Mass.....
18	227907	MHBC	Ol. s.	Elsie Fenimore.....	63	43	76.2	14.1	6.8	1928	Camden, N. J.....
19	227013	MHBD	Ga. s.	Sturdy.....	10	8	34.4	10.6	5.6	1928	Thunderbolt, Ga.....
20	228020	MHBE	Ol. s.	ILYRIA.....	357	243	133.2	31.0	14.6	1928	Lussinplecolo, Italy.....
21	223724	MHBJ	Ga. s.	Blue Goose.....	31	19	58.3	16.9	7.6	1924	East Boothbay, Me.....
22	228024	MHBB	Ga. s.	Lanai.....	107	96	80.1	13.0	6.0	1928	Camden, N. J.....
23	228025	MHCB	Ol. s.	VANDA.....	1,270	689	215.0	36.0	20.1	1928	Bath, Me.....
24	228063	MHCL	Ol. s.	Mariposa.....	134	111	90.2	20.0	6.4	1928	Camden, N. J.....
25	-----	MHCR	-----	Crissima.....	-----	-----	184.6	28.0	15.6	-----	Kiel, Germany.....
26	-----	MHCS	-----	Cyprus.....	1,033	413	227.7	34.0	17.5	1929	do.....
27	228791	MHCT	-----	HADA.....	704	298	198.2	30.0	15.5	1929	do.....
28	-----	MHCV	-----	Lono Star.....	500	185	170.0	26.9	9.5	1929	do.....
29	228120	MHDB	Ol. s.	Saunterer.....	149	118	90.5	20.0	8.7	1928	Camden, N. J.....
30	228118	MHDC	Ga. s.	Old River.....	293	286	124.5	26.0	6.4	1928	Miami, Fla.....
31	227313	MHDF	Ga. s.	Nayada.....	75	61	67.4	17.0	7.0	1928	New York, N. Y.....
32	228175	MHDJ	Ga. s.	Dawn II.....	27	18	46.0	12.9	5.7	1928	Bayonne, N. J.....
33	228431	MHDP	Slp.	SEVEN SEAS.....	309	309	143.1	27.5	13.2	1912	Stockholm, Sweden...
34	228205	MHDQ	Ga. s.	Blue Lagoon.....	34	30	45.8	15.6	4.5	1929	Holly Hill, Fla.....
35	228401	MHDR	Ol. s.	AMIDA.....	630	187	177.8	27.0	13.7	1928	Kiel, Germany.....
36	228257	MHDS	Ol. s.	YOREDA.....	116	79	97.2	17.3	8.0	1929	Bay City, Mich.....
37	228266	MHDT	Ga. s.	Repee.....	49	33	69.2	13.5	6.8	1929	Stamford, Conn.....
38	228267	MHDV	Ga. s.	You'll Do II.....	49	33	69.2	13.5	6.8	1929	do.....
39	228274	MHDW	Ga. s.	Peacock III.....	49	33	69.2	13.5	5.8	1929	do.....
40	228294	MHFX	Ol. s.	Luneta.....	148	116	90.5	20.0	8.7	1929	Camden, N. J.....
41	228292	MHFD	Ol. s.	Viator.....	164	130	98.0	20.0	8.8	1929	do.....
42	228327	MHFG	El. s.	VIRING.....	1,300	408	223.8	38.7	15.9	1929	Newport, News, Va...
43	228328	MHFF	Ol. s.	WANDERER.....	221	152	107.4	21.0	11.5	1929	Boston, Mass.....
44	228326	MHFK	Ol. s.	Perciana II.....	189	122	107.8	20.3	10.7	1929	Quincy, Mass.....
45	228331	MHFL	Ga. s.	MORNING STAR.....	63	57	81.2	17.8	9.8	1927	Lussinplecolo, Italy...
46	228354	MHFP	Ga. s.	Margaret.....	20	13	40.2	11.5	5.7	1929	Bayonne, N. J.....
47	228357	MHFQ	Ga. s.	Mary E. II.....	20	19	48.5	12.6	6.1	1929	do.....
48	228364	MHFS	Ga. s.	Effeebee.....	20	13	40.2	11.5	5.7	1929	do.....
49	228365	MHFT	Ga. s.	Ruinler.....	20	13	40.2	11.5	5.7	1929	do.....
50	228366	MHFX	Ga. s.	Robador.....	138	110	103.2	18.8	8.4	1929	Stamford, Conn.....
51	228367	MHFW	Ga. s.	Sonny.....	20	13	40.2	11.5	5.7	1929	Bayonne, N. J.....
52	228389	MHGC	Ga. s.	Encore.....	20	13	40.2	11.5	5.7	1929	do.....
53	228402	MHGD	Ga. s.	Wildel.....	89	70	86.5	15.5	7.1	1929	Stamford, Conn.....
54	228424	MHGE	Ol. s.	VARA.....	356	207	150.0	24.0	13.2	1929	Bristol, R. I.....
55	228439	MHGK	Ga. s.	Onlaga.....	29	19	48.5	12.6	6.1	1929	Bayonne, N. J.....
56	228447	MHGL	Ga. s.	Bullyhoo.....	20	13	40.2	11.5	5.7	1929	do.....
57	228451	MHGN	Ga. s.	Nancy III.....	20	13	40.2	11.5	5.7	1929	do.....
58	228452	MHGP	Ga. s.	Splndrlft.....	20	13	40.2	11.5	5.7	1929	do.....
59	228454	MHGQ	Ga. s.	Tide.....	20	13	40.2	11.5	5.7	1929	do.....
60	228455	MHGR	Ga. s.	Yola.....	29	19	48.5	12.6	6.1	1929	do.....
61	228495	MHGT	Ga. s.	June.....	29	19	48.5	12.6	6.1	1929	do.....
62	228471	MHGV	Ga. s.	Margelon.....	47	32	65.7	13.8	5.8	1929	Boston, Mass.....
63	228508	MHW	Ol. s.	ACANIA.....	244	165	115.8	21.8	11.0	1929	Wilmington, Del.....
64	228518	MHJB	Ol. s.	Arzene.....	20	13	40.2	11.5	5.7	1929	Bayonne, N. J.....
65	228519	MHJC	Ol. s.	Capella.....	33	25	54.0	13.7	6.9	1929	Bay Head, N. J.....
66	228520	MHJD	Ol. s.	Caprice.....	59	27	57.7	14.0	6.1	1929	Bayonne, N. J.....
67	228521	MHJE	Ga. s.	Kahkin V.....	29	19	48.5	12.6	6.1	1929	do.....
68	228529	MHJG	Ol. s.	Sobre Los Olas.....	127	86	83.0	21.4	9.2	1929	Los Angeles, Calif...
69	228552	MHJK	Ga. s.	Wayfarer.....	127	87	100.0	17.0	7.8	1929	Neponset, Mass.....

Line No.	Crew	Horse-power	Name of owner	Home port	Address of owner
1	10	900	A. E. Fitkin	New York, N. Y.	165 Broadway.
2	4	20	Merrill Hunt	Boston, Mass.	20 East Street.
3	32	1,600	W. L. Mellon	Pittsburgh, Pa.	1859 Frick Building Annex.
4	4	400	Donald F. Tripp	New York, N. Y.	60 Broadway.
5			Richard J. Reynolds	Wilmington, N. C.	Winston-Salem, N. C.
6	2	775	John Graham	Seattle, Wash.	Dexter Horton Building.
7	2		W. C. Forbes	Boston, Mass.	614 Sears Building.
8	8	1,500	Wm. Zeigler, Jr.	New York, N. Y.	612 Fifth Avenue.
9	6	65	M. A. Balloy	Jacksonville, Fla.	Daytona Beach.
10	3	1,100	John H. Whitney	New York, N. Y.	14 Wall Street.
11	11	100	Louis C. DeCoppett	do.	47 Broad Street.
12			Anthony J. Drexel, Jr.	Philadelphia, Pa.	112 Drexel Building.
13	18	750	Isaac E. Emerson	Baltimore, Md.	Brooklandville, Md.
14	4		Charles L. Harding	Boston, Mass.	77 Franklin Street.
15	1	30	Gano Dunn	Bar Harbor, Me.	Cranberry Isles, Me.
16	4		F. S. Goodwin	Hartford, Conn.	15 Lewis Street.
17	35	1,800	Julius Fleischman	Cincinnati, Ohio	410 Plum Street.
18	4	400	Elbridge R. F. Johnson	Philadelphia, Pa.	Bridgeboro Road, Moorestown, N. J.
19	1	16	Edward Miles	New York, N. Y.	Pilgrim Yacht Club.
20	15	300	Cornelius Craun	Gloucester, Mass.	Ipswich, Mass.
21	3	50	Paul Buckler	New York, N. Y.	130 East Fortieth Street.
22	7	200	Mrs. Arthur C. James	Miami, Fla.	Cocoanut Grove, Fla.
23	36	3,000	Ernest B. Dane	Boston, Mass.	6 Beacon Street.
24	7	400	George D. Rosengarten	Philadelphia, Pa.	Malvern, Pa.
25			James A. Talbot	Los Angeles, Calif.	Bartlett Building.
26			International Exploration Corporation (N. Y.)	New York, N. Y.	25 Broad Street.
27	30	1,500	Max C. Fleischman	do.	609 Washington Street.
28			George G. Bourne	do.	475 Fifth Avenue.
29	8	400	Jeremiah Millbank	do.	16 East Sixty-seventh Street.
30	10	400	G. K. G. Billings	Miami, Fla.	Santa Barbara, Calif.
31	4	100	C. M. Greiner	St. Augustine, Fla.	1400 South Peninsular Drive, Daytona Beach, Fla.
32	2	250	Robert W. Orrell	do.	419 Ocean Dunes Road, Daytona Beach, Fla.
33	19		Inglis M. Uppercu	New York, N. Y.	1015 Fifth Avenue.
34	2	35	William F. McCoy	St. Augustine, Fla.	Holly Hill, Fla.
35	26	800	Ernest R. Behrend	New York, N. Y.	51 East Forty-second Street.
36	7	300	Aaron DeRoy	Detroit, Mich.	4462 Woodward Avenue.
37	3	600	Edward Plant	Bridgeport, Conn.	Ponus Street, Darien, Conn.
38	3	600	Walter E. Sachs	do.	Cedar Gate Road, Darien, Conn.
39	3	1,200	Thomas C. Eastman	New York, N. Y.	120 Broadway.
40	8	400	Stephen L'H. Slocum	Washington, D. C.	2201 R Street NW.
41	9	400	Dr. Maitland Alexander	Pittsburgh, Pa.	920 Ridge Avenue.
42	42	2,600	George F. Baker, Jr.	New York, N. Y.	2 Wall Street.
43	11	600	George Whitney	do.	23 Wall Street.
44	8	630	Percy L. Hance	do.	28 Broadway.
45	5	65	O. M. Mitchell, Jr.	do.	65 Broadway.
46	2	125	R. S. Dodge, N. Y.	do.	64 Greenhaven Road, Rye, N. Y.
47	2	50	Charles F. Behr	do.	29 South Long Beach Avenue, Freeport, N. Y.
48	1	125	George C. Burko	do.	76 William Street.
49	1	125	Robert H. Hibbard	do.	140 Waverly Place.
50	8	1,600	Robert Law	do.	41 East Forty-second Street.
51	1	125	R. W. P. Barnes	do.	Booth Avenue, Englewood, N. J.
52	2	125	Paul Henderson	Chicago, Ill.	3201 Woodland Drive, Washington, D. C.
53	5	450	William Dewey Loucks	New York, N. Y.	120 Broadway.
54	17	500	Harold S. Vanderbilt	do.	466 Lexington Avenue.
55	2	250	Charles T. Gilbert	Boston, Mass.	141 West Second Street.
56	1	160	E. A. Tauchert	New York, N. Y.	50 North Road, Nutley, N. J.
57	2	b 125	Henry B. Davis	Philadelphia, Pa.	241 East King Street, Lancaster, Pa.
58	1	b 160	F. G. C. Lyon	New York, N. Y.	Center Island, N. Y.
59	1	160	Colgate Hoyt	do.	52 Broadway.
60	1	b 250	P. R. Mallory	do.	350 Madison Avenue.
61	1	250	S. Howard Easton	do.	151 Centre Street.
62	3	b 470	Bernard W. Doyle	Boston, Mass.	245 Lindel Street, Leominster, Mass.
63	13	500	Arthur E. Wheeler	New York, N. Y.	Oyster Bay, N. Y.
64	1	b 125	Edward K. Hardy	Detroit, Mich.	6 North Michigan Avenue, Chicago, Ill.
65	1	300	Henry C. Gibson	Philadelphia, Pa.	Jenkintown, Pa.
66	1	250	Howard Drummond	New York, N. Y.	South Country Road, Bay Shore, N. Y.
67	2	250	Charles Martin Clark	do.	713 Park Avenue.
68	7	b 240	Sunset Exploration Co.	Los Angeles, Calif.	604 Quinby Building.
69	7	700	Winthrop W. Aldrich	New York, N. Y.	15 Broad Street.

Line No.	Official No.	Signal letters	Rig	Name of vessel	Tonnage		Dimensions in feet			When built	Where built
					Gross	Net	Length	Breadth	Depth		
1	228575	MHJL	Slp.	Istulena.....	30	24	72.0	14.5	11.6	1929	Bristol, R. I.....
2	228590	MHJP	Ga. s.	Avian.....	20	13	40.2	11.5	5.7	1929	Bayonne, N. J.....
3	228602	MHJQ	Ga. s.	Alsonel V.....	38	26	53.2	14.2	6.1	1929do.....
4	228603	MHJR	Ga. s.	Annette.....	20	13	40.2	11.5	5.7	1929do.....
5	228604	MHJS	Ga. s.	Laure IV.....	38	26	53.2	14.2	6.1	1929do.....
6	228621	MHJV	Ga. s.	Pelican.....	38	26	53.2	14.2	6.1	1929do.....
7	228623	MHJW	Ga. s.	Telegram.....	22	19	49.6	14.2	6.6	1929	Essex, Mass.....
8	228629	MHKB	Ga. s.	Glencairn II.....	21	14	46.0	11.2	5.1	1929	Clason Point, N. Y.....
9	228639	MHKC	Ga. s.	Earlsie II.....	20	18	44.0	10.7	5.5	1929	Annapolis, Md.....
10	228665	MHKD	Ol. s.	PARAGON.....	178	76	128.4	19.2	11.6	1929	Bath, Me.....
11	228652	MHKF	Ga. s.	Windigo II.....	29	19	48.5	12.6	6.1	1929	Bayonne, N. J.....
12	MHKJ	Sch.	Wanderbird.....	71	45	77.8	18.3	10.3	1883	Wewelsfleth, Germany
13	228682	MHKL	Ga. s.	Selma.....	69	54	77.4	16.0	6.9	1928	Saltsjobaden, Sweden.
14	228704	MHKP	Ga. s.	Starlight.....	17	12	43.5	11.2	5.0	1929	Clason Point, N. Y.....
15	228731	MHKQ	Ga. s.	Betty.....	20	13	40.2	11.5	5.7	1929	Bayonne, N. J.....
16	228744	MHKR	Ga. s.	Bambolina III.....	18	12	45.6	10.1	4.6	1929	Stamford, Conn.....
17	228745	MHKS	Ol. s.	Wild Goose.....	21	14	44.2	10.9	5.3	1929	Quincy, Mass.....
18	228741	MHKT	Ga. s.	Kenmagwyn.....	17	12	43.5	11.2	5.0	1929	Clason Point, N. Y.....
19	228714	MHKV	Ga. s.	Mary Portia.....	9	8	29.4	11.3	4.5	1903	Philadelphia, Pa.....
20	228774	MHKW	Ga. s.	Sazarac.....	49	33	68.5	13.2	6.7	1929	City Island, N. Y.....

Line No.	Crew	Horse-power	Name of owner	Home port	Address of owner
1	3		Herreshoff Manufacturing Co.	Providence, R. I.	Bristol, R. I.
2	1	b 160	James N. Gehrig	New York, N. Y.	250 Fulton Street, Hempstead, N. Y.
3	2	b 250	C. Alan Hudson	do.	61 Broadway.
4	1	125	C. G. Coakley	do.	20 East Fifty-third Street.
5	2	200	George J. Stoner	Hartford, Conn.	125 Pearl Street.
6	1	250	Bruce Clark	New York, N. Y.	5 Nassau Street.
7	1	40	George W. Mixer	do.	165 Broadway.
8	2	70	E. Moxham	do.	52 Wall Street.
9	1	130	Samuel E. Haines	Philadelphia, Pa.	1013 Cherry Street.
10	3	700	Charles J. Devol	Providence, R. I.	69 Point Street.
11	2	250	R. R. Rand, jr.	Minneapolis, Minn.	Care Minneapolis Gas & Light Co.
12	1		Warwick M. Tompkins	San Francisco, Calif.	682 Santa Barbara Road, Berkeley, Calif.
13	4	360	George N. Joppson	Boston, Mass.	Barber's Crossing, Worcester, Mass.
14	1	140	C. Albert Kuohle	Philadelphia, Pa.	Northwest corner Seventeenth and Vine Streets.
15	1	125	C. A. Williams, jr.	New York, N. Y.	355 East One hundred and Fortyninth Street.
16	1	400	Theodore Pratt	do.	26 Broadway.
17	1	130	Richard C. Pugo	Portland, Me.	2 Camp Comfort Avenue, Old Orchard, Me.
18	2	140	Gwynn Crowther	Baltimore, Md.	Lutherville, Md.
19	1	16	Ralph F. Couch	Washington, D. C.	621 Bond Building.
20	3	200	George H. Townsend	Bridgeport, Conn.	Greenwich, Conn.

GOVERNMENT VESSELS

UNITED STATES NAVY

[Steel vessels in SMALL CAPITALS, iron in *italics*, wood in roman]

Signal letters	Name of vessel	Type	Propulsion	Masts	Displacement (normal)
QBCH	BEAVER	Tender	Single screw	2 masts	Tons 5,970
QBCK	CHEWINK	Mine sweeper	do	do	950
QBCM	CORMORANT	do	do	do	950
QBCK	GANNET	do	do	do	950
QBCV	GREBE	do	do	do	950
QBCK	MALLARD	do	do	do	950
QBDR	ORTOLAN	do	do	do	950
QBDT	PEACOCK	do	do	do	950
QBKV	PIGEON	do	do	do	950
QBFD	SANDPIPER	do	do	do	950
QBEM	VIREO	do	do	do	950
QBEN	WARDLER	do	do	do	950
QBFB	WILLET	do	do	do	950
QBFT	WILMETTE ¹	Unclassified	Twin screw		² 2,600
QBLD	ALTAIR	Tender	Turbine, 1 screw	2 masts	¹ 13,925
QBLF	ANTARES ¹	Auxiliary	do	do	¹ 11,450
QBLI	ARCTIC	Store ship	do	do	¹ 12,600
QBLJ	GOLD STAR ¹	Auxiliary	Single screw	do	¹ 10,550
QBLM	BOREAS	Store ship	Turbine, 1 screw	do	¹ 12,600
QBLN	CANOPUS	Tender	Single screw	do	¹ 9,325
QBLP	CAPELLA	Cargo	Turbine, 1 screw	do	¹ 11,450
QBLR	DENEbola	Tender	do	do	¹ 13,925
QBLT	LARAMIE	Oiler	Single screw	do	¹ 14,450
QBLV	PROCYON ¹	Auxiliary	Turbine, 1 screw	do	¹ 11,450
QBM.O	RAPIDAN	Oiler	Single screw	do	16,800
QBMD	REGULUS	Cargo	do	do	¹ 10,550
QBME	RIGEL	Tender	Turbine, 1 screw	do	¹ 13,925
QBMH	SALINAS	Oiler	Single screw	do	10,800
QBMJ	SEPIUGA	do	do	do	16,800
QBMK	SIRIUS	Cargo	Turbine, 1 screw	do	¹ 11,450
QBML	SPICA	do	do	do	¹ 11,450
QBMP	VEGA	do	do	do	¹ 11,450
QBMQ	YUKON	Store ship	do	do	¹ 12,600
QBND	Commodore	Unclassified			
QBNF	Briarellus ¹	do			¹ 5,990
QBNH	Newton	do	Single screw		¹ 5,990
QBPL	S. C. 57	Submarine chaser	Triple screw	1 mast	77
QBPM	BAY SPRING	Tug	Single screw		775
QBPT	S. C. 63	Submarine chaser	Triple screw	1 mast	77
QBPV	S. C. 64	do	do	do	77
QBRM	S. C. 102	do	do	do	77
QBRN	S. C. 103	do	do	do	77
QBVJ	S. C. 185	do	do	do	77
QBVR	S. C. 192	do	do	do	77
QBWV	S. C. 210	do	do	do	77
QCBN	S. C. 229	do	do	do	77
QCBQ	S. C. 231	do	do	do	77
QCDS	S. C. 252	do	do	do	77
QCEN	S. C. 271	do	do	do	77
QCFT	S. C. 326	do	do	do	77
QCFV	S. C. 328	do	do	do	77
QCKP	EAGLE 1	Patrol vessel	Turbine, 1 screw	2 masts	500
QCKQ	EAGLE 2	do	do	do	500
QCKR	EAGLE 3	do	do	do	500
QCKS	EAGLE 4	do	do	do	500
QCKT	EAGLE 5	do	do	do	500
QCKV	EAGLE 6	do	do	do	500
QCKW	EAGLE 7	do	do	do	500
QCLB	EAGLE 8	do	do	do	500
QCLD	EAGLE 9	do	do	do	500
QCLE	EAGLE 10	do	do	do	500
QCLF	EAGLE 11	do	do	do	500
QCLG	EAGLE 12	do	do	do	500
QCLH	EAGLE 13	do	do	do	500
QCLI	EAGLE 14	do	do	do	500
QCLJ	EAGLE 15	do	do	do	500
QCLK	EAGLE 16	do	do	do	500
QCLM	EAGLE 17	do	do	do	500
QCLN	EAGLE 18	do	do	do	500
QCLR	EAGLE 19	do	do	do	500
QCLS	EAGLE 20	do	do	do	500
QCLW	EAGLE 21	do	do	do	500

¹ Steamer.

¹ Miscellaneous.

¹ Estimated.

¹ At loaded summer draft.

Signal letters	Name of vessel	Type	Propulsion	Masts	Displacement (normal)
					<i>Tons</i>
GCMB	EAGLE 23	Patrol vessel	Turbine, 1 screw	2 masts	500
GCMD	EAGLE 24	do	do	do	500
GCMH	EAGLE 26	do	do	do	500
GCMJ	EAGLE 27	do	do	do	500
GCMK	EAGLE 28	do	do	do	500
GCM L	EAGLE 29	do	do	do	500
GCMQ	EAGLE 32	do	do	do	500
GCMR	EAGLE 33	do	do	do	500
GCMS	EAGLE 34	do	do	do	500
GCMT	EAGLE 35	do	do	do	500
GCMV	EAGLE 36	do	do	do	500
GCMW	EAGLE 37	do	do	do	500
GCNB	EAGLE 38	do	do	do	500
GCND	EAGLE 39	do	do	do	500
GCNF	EAGLE 40	do	do	do	500
GCNH	EAGLE 41	do	do	do	500
GCNJ	EAGLE 42	do	do	do	500
GCNK	EAGLE 43	do	do	do	500
GCNL	EAGLE 44	do	do	do	500
GCNM	EAGLE 45	do	do	do	500
GCNP	EAGLE 46	do	do	do	500
GONQ	EAGLE 47	do	do	do	500
GONR	EAGLE 48	do	do	do	500
GONS	EAGLE 49	do	do	do	500
GONT	EAGLE 50	do	do	do	500
GCQB	HIDDLE	Destroyer	Turbine, 2 screw	do	1,154
GCQD	DUPONT	do	do	do	1,154
GCQF	BERNADOU	do	do	do	1,154
GCQJ	ELLIS	do	do	do	1,154
GCQK	COLE	do	do	do	1,154
GCQL	J. FRED TALBOT	do	do	do	1,154
GCQM	DICKERSON	do	do	do	1,211
GCQN	LEARY	do	do	do	1,211
GCQP	SCHENCK	do	do	do	1,211
GCQR	HERBERT	do	do	do	1,211
GCQS	PALMER	do	do	do	1,191
GCQT	THATCHER	do	do	do	1,191
GCQV	WALKER	do	do	do	1,191
GCQW	CROSBY	do	do	do	1,191
GCRB	MEREDITH	do	do	do	1,191
GCRD	BUSH	do	do	do	1,191
GCRF	COWELL	do	do	do	1,191
GCRH	MADDOX	do	do	do	1,191
GCRJ	FOOTE	do	do	do	1,191
GCRK	RODGERS	do	do	do	1,215
GURL	BURNS	Mine layer	do	do	1,191
GCRM	ANTHONY	do	do	do	1,191
GCRN	SPROSTON	do	do	do	1,191
GCRP	RIZAL	do	do	do	1,191
GCRQ	MACKENZIE	Destroyer	do	do	1,191
GCRS	RENSHAW	do	do	do	1,191
GCRT	O'BANNON	do	do	do	1,191
GCRV	HOGAN	do	do	do	1,191
GCRW	HOWARD	do	do	do	1,191
GCSB	STANSBURY	do	do	do	1,191
GCS D	HOPEWELL	do	do	do	1,213
GCSF	THOMAS	do	do	do	1,213
GCSH	HARADEN	do	do	do	1,213
GCSJ	ABBOT	do	do	do	1,213
GCSK	BAGLEY	do	do	do	1,213
GCSL	CLEMSON	do	do	do	1,215
GCSM	DAHLGREN	do	do	do	1,215
GCSN	GOLDSBOROUGH	do	do	do	1,215
GCS P	SEMMES	do	do	do	1,215
GCSQ	BATTERLEE	do	do	do	1,215
GCSR	MASON	do	do	do	1,215
GCSV	ABEL P. UPSHUR	do	do	do	1,215
GCSW	HUNT	do	do	do	1,215
GCTB	WELLBORN C. WOOD	do	do	do	1,215
GCTD	GEORGE E. BADGER	do	do	do	1,215
GCTF	BRANCH	do	do	do	1,215
GCTH	HERNDON	do	do	do	1,215
GCTJ	DALLAS	do	do	do	1,215
GCTR	GRANDLER	do	do	do	1,215
GCTS	SOUTHARD	do	do	do	1,215
GCTV	HOVEY	do	do	do	1,215
GCTW	LONG	do	do	do	1,215
GCVB	BROOME	do	do	do	1,215
GCVD	ALDEN	do	do	do	1,215
GCVF	SMITH THOMPSON	do	do	do	1,215
GCVH	BARKER	do	do	do	1,215
GCVJ	TRACY	do	do	do	1,215

Signal letters	Name of vessel	Type	Propulsion	Masts	Displacement (normal)
					Tons
GCVK	BORIE	Destroyer	Turbine, 2 screw	2 masts	1,215
GCVL	JOHN D. EDWARDS	do	do	do	1,215
GCVM	WHIPPLE	do	do	do	1,215
GCVN	PARROTT	do	do	do	1,215
GCVP	EDSALL	do	do	do	1,215
GCVQ	MACLEISH	do	do	do	1,215
GCVR	SIMPSON	do	do	do	1,215
GCVS	BULMER	do	do	do	1,215
GCVT	MCCORMICK	do	do	do	1,215
GCVW	STEWART	do	do	do	1,215
GCWB	POPE	do	do	do	1,215
GCWD	PEARY	do	do	do	1,215
GCWF	PILLSBURY	do	do	do	1,215
GCWH	JOHN D. FORD	do	do	do	1,215
GCWJ	TRUXTON	do	do	do	1,215
GCWK	PAUL JONES	do	do	do	1,215
GCWL	HATFIELD	do	do	do	1,215
GCWM	BROOKS	do	do	do	1,215
GCWN	GILMER	do	do	do	1,215
GCWP	FOX	do	do	do	1,215
GCWQ	KANE	do	do	do	1,215
GCWR	HUMPHREYS	do	do	do	1,215
GCWS	McFARLAND	do	do	do	1,215
GCWT	JAMES K. PAULING	do	do	do	1,215
GCWV	OVERTON	do	do	do	1,215
GDBC	STURTEVANT	do	do	do	1,215
GDBF	CHILDS	do	do	do	1,215
GDBH	KING	do	do	do	1,215
GDBJ	SANPS	do	do	do	1,215
GDBK	WILLIAMSON	do	do	do	1,215
GDBL	RUBEN JAMES	do	do	do	1,215
GDBM	BAINBRIDGE	do	do	do	1,215
GDBN	GOFF	do	do	do	1,215
GDBP	BARRY	do	do	do	1,215
GDBQ	HOPKINS	do	do	do	1,215
GDBR	LAWRENCE	do	do	do	1,215
GDBS	BELKNAP	do	do	do	1,215
GDBT	MCCOOK	do	do	do	1,215
GDBV	MCCALLA	do	do	do	1,215
GDBW	KALK	do	do	do	1,215
GDCB	OSMOND INGRAM	do	do	do	1,215
GDCF	BANCROFT	do	do	do	1,215
GDCI	WELLES	do	do	do	1,215
GDCJ	AULICK	do	do	do	1,215
GDCK	TURNER	do	do	do	1,215
GDCI	GILLIS	do	do	do	1,215
GDCN	MCDERMUT	do	do	do	1,215
GDCP	LAUB	do	do	do	1,215
GDCQ	McLANAHAN	do	do	do	1,215
GDCR	EDWARDS	do	do	do	1,215
GDCS	GREENE	do	do	do	1,215
GDCV	BALLARD	do	do	do	1,215
GDCV	SHUBRICK	do	do	do	1,215
GDCW	BAILEY	do	do	do	1,215
GDFB	THORNTON	do	do	do	1,215
GDFC	MORRIS	do	do	do	1,215
GDFH	TINGEY	do	do	do	1,215
GDFJ	SWASEY	do	do	do	1,215
GDFK	MEADE	do	do	do	1,215
GDFL	SINCLAIR	do	do	do	1,215
GDFM	MCCAWLEY	do	do	do	1,215
GDFN	MOODY	do	do	do	1,215
GDFP	HENSHAW	do	do	do	1,215
GDFQ	MEYER	do	do	do	1,215
GDFR	DOYEN	do	do	do	1,215
GDFS	SHARKEY	do	do	do	1,215
GDFI	TOUCEY	do	do	do	1,215
GDFV	BRECK	do	do	do	1,215
GDFW	ISHERWOOD	do	do	do	1,215
GDFB	CASE	do	do	do	1,215
GDFC	LARDNER	do	do	do	1,215
GDFH	POTNAM	do	do	do	1,215
GDFJ	WORDEN	do	do	do	1,215
GDFK	FLUSSER	do	do	do	1,215
GDFL	DALE	do	do	do	1,215
GDFM	CONVERSE	do	do	do	1,215
GDFN	REID	do	do	do	1,215
GDFP	BILLINGSLEY	do	do	do	1,215
GDFQ	CHARLES AUSBURN	do	do	do	1,215
GDFR	OSBORNE	do	do	do	1,215
GDFV	PERCIVAL	do	do	do	1,215
GDFW	JOHN FRANCIS BURNES	do	do	do	1,215
GDFB	FARRAGUT	do	do	do	1,215

Signal letters	Name of vessel	Type	Propulsion	Masts	Displacement (normal)
					<i>Tons</i>
GDJC	SOMERS	Destroyer	Turbine, 2 screw	2 masts	1,215
GDJF	STODDERT	do	do	do	1,215
GDJH	RENO	do	do	do	1,215
GDJK	FARQUHAR	do	do	do	1,215
GDJL	THOMPSON	do	do	do	1,215
GDJM	KENNEDY	do	do	do	1,215
GDJN	PAUL HAMILTON	do	do	do	1,215
GDJP	WILLIAM JONES	do	do	do	1,215
GDJV	ZEILIN	do	do	do	1,215
GDJW	YARBOROUGH	do	do	do	1,215
GDKB	LA VALLETTE	do	do	do	1,215
GDKC	SLOAT	do	do	do	1,215
GDKF	WOOD	do	do	do	1,215
GDKH	SHIRK	do	do	do	1,215
GDKJ	KIDDER	do	do	do	1,215
GDKL	SELFIDGE	do	do	do	1,215
GDKM	MARCUS	do	do	do	1,215
GDKN	MERVINE	do	do	do	1,215
GDKP	CHASE	do	do	do	1,215
GDKQ	ROBERT SMITH	do	do	do	1,215
GDKR	MULLANY	do	do	do	1,215
GDKS	COGHLAN	do	do	do	1,215
GDKT	PRESTON	do	do	do	1,215
GDKV	LAMSON	do	do	do	1,215
GDKW	BRUCE	do	do	do	1,215
GDLB	HULL	do	do	do	1,215
GDLO	MACDONOUGH	do	do	do	1,215
GDLF	FARENHOLT	do	do	do	1,215
GDLH	SUMNER	do	do	do	1,215
GDLJ	CORRY	do	do	do	1,215
GDLK	MELVIN	do	do	do	1,215
GDLM	LITCHFIELD	do	do	do	1,215
GDLN	ZANE	do	do	do	1,215
GDLP	WASMUTH	do	do	do	1,215
GDLQ	TREVER	do	do	do	1,215
GDLR	PERRY	do	do	do	1,215
GDLS	DECATUR	do	do	do	1,215
GDLT	HULBERT	do	do	do	1,215
GDLV	NOA	do	do	do	1,215
GDLW	WILLIAM B. PRESTON	do	do	do	1,215
GDMB	PREBLE	do	do	do	1,215
GDMC	SICARD	do	do	do	1,215
GDMF	PRUITT	do	do	do	1,215
GDTN	BRAZOS	Oiler	Twin screw	do	14,800
GDTP	SANDERLING	Mine sweeper	Single screw	do	950
GDVO	BOSTON ¹	Unclassified	do	do	3,000
GFJW	CHALLENGE	Tug	do	do	515
GFRII	Sara Thompson	Oiler	do	do	5,836
GFVL	H-6	Submarine	Twin screw	do	357
GFWB	H-4	do	do	do	357
GFWC	H-5	do	do	do	357
GFWD	H-7	do	do	do	357
GFWH	H-8	do	do	do	357
GFWJ	H-9	do	do	do	357
GHKM	EAGLE 51	Patrol vessel	Turbine, 1 screw	2 masts	500
GHKN	EAGLE 52	do	do	do	500
GHKP	EAGLE 53	do	do	do	500
GHKQ	EAGLE 54	do	do	do	500
GHKR	EAGLE 55	do	do	do	500
GHKS	EAGLE 56	do	do	do	500
GHKT	EAGLE 57	do	do	do	500
GHKV	EAGLE 58	do	do	do	500
GHKW	EAGLE 59	do	do	do	500
GHLB	EAGLE 60	do	do	do	500
GHPC	S. C. 412	Submarine chaser	Triple screw	1 mast	77
GHQD	S. C. 428	do	do	do	77
GHQK	S. C. 431	do	do	do	77
GHQL	S. C. 432	do	do	do	77
GHQM	S. C. 433	do	do	do	77
GHQS	S. C. 437	do	do	do	77
GHQW	S. C. 440	do	do	do	77
GJKV	ALGORMA	Tug	Single screw	2 masts	998
GJKW	ASHEVILLE	Gunboat	Turbine, 1 screw	do	1,575
GJLB	BAGADUCE	Tug	Single screw	do	¹ 1,000
GJLD	CONTOCOOK	do	do	do	969
GJLF	IUCA	do	do	do	969
GJLI	KALMIA	do	do	do	¹ 1,000
GJLK	KEOSANQUA	do	do	do	969
GJLM	KEWAYDIN	do	do	do	¹ 1,000
GJLN	KOKA	do	do	do	¹ 1,000

¹ Estimated.

¹ Old cruiser.

Signal letters	Name of vessel	Type	Propulsion	Masts	Displacement (normal)
					Tons
QJLP	MAHOPAC	Tug	Single screw	2 masts	³ 1,000
QJLQ	MEDUSA	Repair ship	Turbine, 1 screw	do.	10,000
QJLR	MONTCALM	Tug	Single screw	do.	999
QJLS	NAPA	do.	do.	do.	³ 1,000
QJLT	NITRO	Ammunition	Turbine, 2 screw	do.	10,600
QJLV	PINOLA	Tug	Single screw	do.	³ 1,000
QJLW	PYRO	Ammunition	Turbine, 2 screw	do.	10,600
QJMB	SCIOTA	Tug	Single screw	do.	³ 1,000
QJMO	SUNNADIN	do.	do.	do.	³ 1,000
QJMD	TADOUSAC	do.	do.	do.	³ 1,000
QJMF	TATNUCK	do.	do.	do.	³ 1,000
QJMH	UMPQUA	do.	do.	do.	³ 1,000
QJMK	WANDANK	do.	do.	do.	³ 1,000
QJMN	KAWEAH	Oiler	do.	do.	14,450
QJMP	FAVORITE	Tug	Single screw	2 masts	1,100
QJMQ	MATTOLE	Oiler	do.	do.	14,450
QJMR	PATOKA	do.	do.	do.	16,800
QJMS	RAMAPO	do.	do.	do.	10,800
QJMW	SAPELO	do.	do.	do.	10,800
QJNC	TIPPECANOE	do.	Turbine, 1 screw	do.	16,800
QJND	TRINITY	do.	do.	do.	16,800
QJNE	ROBERT L. BARNES	do.	Single screw	1 mast	3,850
QJNK	RELIEF	Hospital ship	Turbine, 2 screw	2 masts	9,800
QJNM	NECHES	Oiler	Twin screw	do.	11,800
QJNP	PECOS	do.	do.	do.	14,800
QJNQ	WHITNEY	Tender	Turbine, 1 screw	do.	14,400
QJNW	DOBBIN	do.	do.	do.	11,400
QJPC	PADUCAH ⁶	Unclassified	Twin screw	do.	1,085
QJPD	HAWK ⁷	do.	Single screw	2 masts	375
QJPF	ESSEX ⁸	do.	do.	do.	1,375
QJPH	WRIGHT	Tender	Turbine, 1 screw	2 masts	11,000
QJPM	WANDQ	Tug	Single screw	do.	575
QPVF	AUGUSTA ¹¹	Light cruiser	Turbine, 4 screw	2 tripod	10,000
QPVH	HOUSTON ¹¹	do.	do.	do.	10,000
QPVJ	CHICAGO ¹¹	do.	do.	do.	10,000
QPVK	LOUISVILLE ¹¹	do.	do.	do.	10,000
QPVL	CHESTER ¹¹	do.	do.	do.	10,000
QPVM	NORTHAMPTON ¹¹	do.	do.	do.	10,000
QPVN	SALT LAKE CITY	do.	do.	do.	10,000
QPVQ	PENSACOLA	do.	do.	do.	10,000
QPVR	OMAHA	do.	do.	1 pole, 1 tripod.	7,500
GPVS	MILWAUKEE	do.	do.	do.	7,500
GPVT	CINCINNATI	do.	do.	do.	7,500
GPVW	RALEIGH	do.	do.	do.	7,500
GPWB	DETROIT	do.	do.	do.	7,500
GPWC	RICHMOND	do.	do.	do.	7,500
GPWD	CONCORD	do.	do.	do.	7,500
GPWF	TRENTON	do.	do.	do.	7,500
GPWH	MARBLEHEAD	do.	do.	do.	7,500
GPWJ	MEMPHIS	do.	do.	do.	7,500
GPWK	HOLLAND	Tender	Turbine, 1 screw	2 masts	10,600
QQWL	TULSA	Gunboat	do.	do.	1,570
QQBN	Albany ⁹	Light cruiser	Twin screw	do.	3,430
QQBS	CALDWELL	Destroyer	Turbine, 2 screw	do.	1,125
QGBV	ALLEN	do.	do.	do.	1,071
QGBW	ARIZONA	Battleship	Turbine, 4 screw	1 cage, 1 tripod.	31,400
QQCD	Annapolis ⁶	Unclassified	Single screw	do.	1,010
QQCJ	ARKANSAS	Battleship	Turbine, 4 screw	2 cage masts	26,000
QQCK	ARAPAHOE	Tug	Single screw	1 mast, 1 derrick.	575
QQCL	Aylwin	Destroyer	Turbine, 2 screw	2 masts	1,036
QQCM	CHAVEN	do.	do.	do.	1,125
QQCN	BRIDGE	Store ship	Twin screw	do.	8,500
QQCP	BUSHNELL	Tender	Turbine, 1 screw	do.	3,580
QQCR	BALCH	Destroyer	Turbine, 2 screw	do.	1,036
QQCW	BALTIMORE	Mine layer	Twin screw	do.	4,413
QQDK	BRNHAM	Destroyer	Turbine, 2 screw	do.	1,036
QQDT	BIRMINGHAM	Light cruiser	Twin screw	do.	3,760
QQFB	YORK	do.	Turbine, 4 screw	do.	3,750
QQFC	CUMBERLAND ⁹	Unclassified	do.	do.	1,800
QQFJ	NEW MEXICO	Battleship	Electric, 4 screw	2 cage masts	32,000
QQFN	CHEYENNE ¹⁰	Unclassified	Twin screw	1 mill. mast	3,225
QQFR	CHARLESTON	Cruiser	do.	2 masts	9,700
QQFS	Chattanooga ⁹	Light cruiser	do.	do.	3,200
QQFW	ALTON ⁹	Unclassified	do.	do.	4,500
QQHB	CALIFORNIA	Battleship	Electric, 4 screw	2 cage masts	32,300
QQHF	Cleveland ⁹	Light cruiser	Twin screw	do.	3,200
QQHJ	COLORADO	Battleship	Electric, 4 screw	2 cage masts	32,600

¹ Estimated.
² Old Cruiser.

³ Old gunboat.
⁴ Old yacht.

⁵ Steel sheathed.
⁶ Old training ship.

⁷ Old Monitor.
⁸ Under construction.

Signal letters	Name of vessel	Type	Propulsion	Masts	Displacement (normal)
					<i>Tons</i>
GQHR	O-1.....	Submarine.....	Twin screw.....	520
GQHIV	K-2.....	do.....	do.....	392
GQIHW	CUSHING.....	Destroyer.....	Turbine, 2 screw.....	2 masts.....	1,050
GQJD	CUYAMA.....	Oiler.....	Twin screw.....	do.....	14,500
GQJL	DRAYTON.....	Destroyer.....	Turbine, 3 screw.....	do.....	742
GQJR	Denver ⁸	Light cruiser.....	Twin screw.....	3,200
GQJS	Des Moines.....	do.....	do.....	3,200
GQJT	DUNCAN.....	Destroyer.....	Turbine, 2 screw.....	2 masts.....	1,014
GQKF	Dubuquo ⁶	Unclassified.....	Twin screw.....	1,085
GQKJ	O-2.....	Submarine.....	do.....	520
GQKS	LYKENS.....	Tug.....	Single screw.....	2 masts.....	¹ 1,000
GQKT	O-3.....	Submarine.....	Twin screw.....	520
GQLC	FLORIDA.....	Battleship.....	Turbine, 4 screw.....	1 cage, 1 pole.....	21,825
GQLJ	QWIN.....	Destroyer.....	Turbine, 2 screw.....	2 masts.....	1,125
GQLK	FULTON.....	Tender.....	Diesel, 1 screw.....	do.....	1,408
GQLN	KANAWHA.....	Oiler.....	Twin screw.....	do.....	14,500
GQLP	H-3.....	Submarine.....	do.....	358
GQLR	Galveston ⁹	Light cruiser.....	do.....	3,200
GQLT	GENERAL ALAVA ¹	Auxiliary.....	Single screw.....	2 masts.....	1,115
GQMF	CONNOR.....	Destroyer.....	Turbine, 3 screw.....	do.....	1,125
GQMK	K-1.....	Submarine.....	Twin screw.....	392
GQMN	HANNIBAL ²	Auxiliary.....	Single screw.....	2 masts.....	4,002
GQMP	Hartford ¹²	Unclassified.....	do.....	2,790
GQMT	HELENA.....	Gunboat.....	Twin screw.....	1 mast.....	1,390
GQMW	MAUMEE.....	Oiler.....	Diesel, 2 screw.....	2 masts.....	14,500
QND	L-2.....	Submarine.....	Twin screw.....	450
QNJ	IDAHO.....	Battleship.....	Turbine, 4 screw.....	2 cage masts.....	32,000
QNL	L-3.....	Submarine.....	Twin screw.....	450
QNP	ILLINOIS.....	Unclassified.....	do.....	Housed over.....
QNS	HENDERSON.....	Transport.....	do.....	2 masts.....	10,000
QNT	CHAUMONT.....	do.....	Turbine, 1 screw.....	do.....	13,400
QPB	JASON.....	Collier.....	Twin screw.....	do.....	19,250
QPD	K-5.....	Submarine.....	do.....	392
QPJ	LANGLEY.....	Aircraft carrier.....	Electric, 2 screw.....	2 masts.....	12,700
QPK	JARVIS.....	Destroyer.....	Turbine, 3 screw.....	do.....	742
QPR	JENKINS.....	do.....	do.....	742
QPT	CRANE SHIP No. 1.....	Unclassified.....	Twin screw.....	¹¹ 1,520
QPW	K-6.....	Submarine.....	do.....	392
QRB	BLACK HAWK.....	Tender.....	Single screw.....	2 masts.....	13,500
QRJ	K-7.....	Submarine.....	Twin screw.....	392
QRK	K-8.....	do.....	do.....	392
QRS	AROOSTOOK.....	Miner layer.....	do.....	2 masts.....	3,800
QSB	O-4.....	Submarine.....	do.....	520
QSL	MAYRANT.....	Destroyer.....	Turbine, 2 screw.....	2 masts.....	742
QSM	MARYLAND.....	Battleship.....	Electric, 4 screw.....	2 cage masts.....	32,600
QSR	MAYFLOWER.....	Converted yacht.....	Twin screw.....	2 masts.....	2,600
QSV	MANLEY.....	Destroyer.....	Turbine, 2 screw.....	do.....	1,125
QSW	PENNSYLVANIA.....	Battleship.....	Turbine, 4 screw.....	2 cage masts.....	31,400
QTC	NICHOLSON.....	Destroyer.....	Turbine, 2 screw.....	2 masts.....	1,050
QTD	O'BRIEN.....	do.....	do.....	do.....	1,005
QTL	DREADNAUGHT.....	Tug.....	Single screw.....	do.....
QTR	MISSISSIPPI.....	Battleship.....	Turbine, 4 screw.....	2 cage masts.....	32,000
QTV	MISSOULA.....	Cruiser.....	Twin screw.....	1 cage, 1 military mast.....	14,500
QVD	MONOCACY.....	Gunboat.....	do.....	2 masts.....	190
QVF	NEREUS.....	Collier.....	do.....	do.....	19,080
QVJ	OKLAHOMA.....	Battleship.....	do.....	2 tripod.....	27,500
QVK	ORION.....	Collier.....	do.....	2 masts.....	19,250
QVL	H-2.....	Submarine.....	do.....	358
QVM	NEPTUNE.....	Collier.....	Turbine, 2 screw.....	2 masts.....	10,480
QVR	NAVIGATOR.....	Tug.....	Single screw.....	do.....
QWB	NEVADA.....	Battleship.....	Turbine, 2 screw.....	2 tripod.....	27,500
QWH	New Orleans ⁵	Light cruiser.....	Twin screw.....	2 military masts.....	23,400
QWJ	Newport ⁴	Unclassified.....	Single screw.....	11,100
QWK	New York.....	Battleship.....	Twin screw.....	2 cage masts.....	27,100
QWL	ONTARIO.....	Tug.....	Single screw.....	2 masts.....	1,035
QWN	PARKER.....	Destroyer.....	Turbine, 2 screw.....	do.....	7,136
QWP	MELVILLE.....	Tender.....	Turbine, 1 screw.....	do.....	14,550
QWR	CHARLOTTE.....	Cruiser.....	Twin screw.....	1 cage, 1 military mast.....
QWT	NAVAJO.....	Tug.....	Single screw.....	2 masts.....	800
GRBC	K-3.....	Submarine.....	Twin screw.....	392
GRBF	OLYMPIA.....	Light cruiser.....	do.....	5,845
GRBH	O-6.....	Submarine.....	do.....	520
GRBJ	O-7.....	do.....	do.....	520
GRBK	OREGON ¹³	Unclassified.....	do.....	1 cage, 1 military mast.....

¹ Miscellaneous.

² Estimated.

³ Old gunboat.

⁴ Steel sheathed.

⁵ Old Training Ship.

¹² Old corvette.

¹³ Naval relic.

Government Vessels

Signal letters	Name of vessel	Type	Propulsion	Masts	Displacement (normal)
GRBN	RAPPAHANNOCK	Store ship	Single screw	2 masts	Tons 15,200
GRBQ	O-8	Submarine	Twin screw		520
GRBW	Omin	Gunboat	do	2 pole	380
GRCH	PITTSBURGH	Cruiser	Twin screw	1 cage, 1 military mast	13,680
GRCJ	PROTEUS	Collier	do	2 masts	10,080
GRCL	Tutula	Gunboat	do	2 pole masts	350
GRCM	Panay	do	do	do	385
GRCS	PISCATAQUA	Tug	Single screw	2 masts	851
GRCT	O-9	Submarine	Twin screw		520
GRCW	Oahu	Gunboat		2 pole masts	385
GRDB	Iaizon	do	do	do	500
GRDC	PALOS	do	Twin screw	2 masts	190
GRDF	CHEMUNG	Tug	Single screw	do	575
GRDJ	Mindamo	Gunboat			
GRDN	O-10	Submarine	Twin screw		520
GRDP	PROMETHUS	Repair ship	do	4 masts	8,100
GRDQ	PATUXENT	Tug	do	2 masts	³ 755
GRDS	PATASCO	do	do	do	³ 755
GRDT	PERKINS	Destroyer	Turbine, 2 screw	do	742
GRFC	ALLEGHENY	Tug	Single screw	do	¹ 1,000
GRFK	Reina Mercedes ¹⁶	Unclassified		Housed over	2,835
GRFM	O-11	Submarine	Twin screw		485
GRFT	ROWAN	Destroyer	Turbine, 2 screw	2 masts	1,111
GRFV	SALEM	Light cruiser	do	do	3,750
GRHD	O-12	Submarine	Twin screw		485
GRHM	SAN FRANCISCO	Mine layer	do	2 masts	4,033
GRHQ	SCORPION	Converted yacht	do	do	775
GRJC	SARATOGA	Aircraft carrier	Electric, 4 screw	1 tripod mast	33,000
GRJD	SOLACE	Hospital ship	Single screw	2 masts	5,917
GRJH	HURON	Cruiser	Twin screw	1 cage, 1 military mast	13,680
GRJK	SOUTHERY ¹⁹	Unclassified	Single screw	Housed over	3,100
GRJL	OGLALA	Mine layer	Twin screw	2 masts	3,800
GRJS	ST. LOUIS	Cruiser	do	2 military masts	9,700
GRJV	O-13	Submarine	do		485
GRJW	O-14	do	do		485
GRKB	STOCKTON	Destroyer	Turbine, 3 screw	2 masts	1,125
GRKJ	STERETT	do	Turbine, 2 screw	do	742
GRKV	SACRAMENTO	Gunboat	Single screw	do	1,425
GRLB	TENNESSEE	Battleship	Electric, 4 screw	2 cage masts	32,300
GRLC	TEXAS	do	Twin screw	2 tripod	27,000
GRLI	TOPEKA	Unclassified	do	do	2,255
GRLN	VESTAL	Repair ship	do	2 masts	8,100
GRLP	UTAH	Battleship	Turbine, 4 screw	1 cage, 1 pole	21,825
GRLT	UNADILLA	Tug	Single screw	2 masts	
GRAMK	WILMINGTON ⁶	Unclassified	Twin screw	1 military mast	1,392
GRMT	WALKE	Destroyer	Turbine, 2 screw	2 masts	742
GRMW	O-16	Submarine	Twin screw		485
GRND	WEST VIRGINIA	Battleship	Electric, 4 screw	2 cage masts	32,600
GRNF	Wheeling ⁵	Unclassified	Twin screw		900
GRNP	WOMPATUCK	Tug	Single screw	1 cage, 1 tripod	
GRNS	K-4	Submarine	Twin screw		392
GRNV	WARRINGTON	Destroyer	Turbine, 2 screw	2 masts	742
GRPB	SONOMA	Tug	Single screw	do	1,120
GRPC	WYOMING	Battleship	Turbine, 4 screw	2 masts	26,000
GRPD	WINSLOW	Destroyer	Turbine, 2 screw	do	1,050
GRPH	Yanfle ⁶	Unclassified	Single screw		900
GRPK	SAMPSON	Destroyer	Turbine, 2 screw	2 masts	1,111
GRPL	THRUSH	Mine sweeper	Single screw	do	950
GRPM	T-1	Fleet submarine	Twin screw		
GRPQ	TILLAMOOK	Tug	Single screw	1 mast, 1 derrick	575
GRPT	WADSWORTH	Destroyer	Turbine, 2 screw	2 masts	1,060
GRPW	O-15	Submarine	Twin screw		485
GRQF	BRIDGEPORT	Tender	do	2 masts	11,750
GRQH	CAMDEN	do	Single screw	do	9,000
GRQJ	ARGONNE	do	Turbine, 1 screw	do	13,400
GRQK	FREDERICK	Cruiser	Twin screw	1 cage, 1 military mast	13,680
GRQN	HUNTINGTON	do	do	do	13,680
GRQP	KITTERY	Cargo ship	do	2 masts	3,330
GRQS	LEXINGTON	Aircraft carrier	Electric, 4 screw	1 tripod	33,006
GRQV	TURKEY	Mine sweeper	Single screw	2 masts	950

⁵ Estimated.⁶ Old gunboat.⁸ Steel sheathed.¹⁶ Old Spanish cruiser.¹⁹ Old collier.

Government Vessels

Signal letters	Name of vessel	Type	Propulsion	Masts	Displacement (normal)
GRSC	Constellation ²⁰	Unclassified	Sails		Tons 1,970
GRSD	Constitution ²⁰	do.	do.		2,200
GRSH	PUEBLO	Cruiser	Twin screw	1 cage, 1 military mast	13,680
GRSK	ROCHESTER	do.	do.	2 military masts	9,700
GRSL	SAVANNAH	Tender	Single screw	2 masts	10,800
GRSN	SEATTLE	Cruiser	Twin screw	1 cage, 1 military mast	14,500
GRSP	UNDAUNTED	Tug.	Single screw	2 masts	450
GRST	R-1	Submarine	Twin screw		569
GRSV	R-2	do.	do.		569
GRSW	R-3	do.	do.		569
GRTB	R-4	do.	do.		569
GRTC	R-5	do.	do.		569
GRTD	R-6	do.	do.		569
GRTE	R-7	do.	do.		569
GRTH	R-8	do.	do.		569
GRTI	R-9	do.	do.		569
GRTK	R-10	do.	do.		569
GRTL	R-11	do.	do.		569
GRTM	R-12	do.	do.		569
GRTN	R-13	do.	do.		569
GRTP	R-14	do.	do.		569
GRTQ	R-15	do.	do.		569
GRTR	R-16	do.	do.		569
GRTV	R-17	do.	do.		569
GRTW	R-18	do.	do.		569
GRVB	R-19	do.	do.		569
GRVC	R-20	do.	do.		569
GRVD	R-21	do.	do.		495
GRVE	R-22	do.	do.		495
GRVH	R-23	do.	do.		495
GRVJ	R-24	do.	do.		495
GRVK	R-25	do.	do.		495
GRVL	R-26	do.	do.		495
GRVM	R-27	do.	do.		495
GRVN	S-1	do.	do.		854
GRVP	S-2	do.	do.		800
GRVQ	S-3	do.	do.		876
GRVS	S-4	do.	do.		876
GRVW	S-5	do.	do.		876
GRWB	S-6	do.	do.		876
GRWC	S-7	do.	do.		876
GRWD	S-8	do.	do.		876
GRWE	S-9	do.	do.		876
GRWF	S-10	do.	do.		876
GRWH	S-11	do.	do.		876
GRWJ	S-12	do.	do.		876
GRWK	S-13	do.	do.		876
GRWL	S-14	do.	do.		854
GRWM	S-15	do.	do.		854
GRWN	S-16	do.	do.		854
GRWP	S-17	do.	do.		854
GRWQ	S-18	do.	do.		854
GRWS	S-19	do.	do.		854
GRWT	S-20	do.	do.		854
GRWV	S-21	do.	do.		854
GSBC	S-22	do.	do.		854
GSBD	S-23	do.	do.		854
GSBF	S-24	do.	do.		854
GSBH	S-25	do.	do.		854
GSBJ	S-26	do.	do.		854
GSBK	S-27	do.	do.		854
GSBL	S-28	do.	do.		854
GSBM	S-29	do.	do.		854
GSBN	S-30	do.	do.		854
GSBP	S-31	do.	do.		854
GSBQ	S-32	do.	do.		854
GSBR	S-33	do.	do.		854
GSBT	S-34	do.	do.		854
GSBV	S-35	do.	do.		854
GSBW	S-36	do.	do.		854
GSCB	S-37	do.	do.		854
GSCD	S-38	do.	do.		854
GSCF	S-39	do.	do.		854
GSCI	S-40	do.	do.		854
GSCJ	S-41	do.	do.		854
GSKC	WICKES	Destroyer	do.	2 masts	1,154
GSLC	PHILIP	do.	do.	do.	1,154
GSCN	EVANS	do.	do.	do.	1,154

¹ Estimated.

²⁰ Old frigate.

Government Vessels

Signal letters	Name of vessel	Type	Propulsion	Masts	Displacement (normal)
					<i>Tons</i>
GSCP	LITTLE	Destroyer	Twin screw	2 masts	1,191
GSCQ	KIMBERLY	do	do	do	1,191
GSCR	SIGOURNEY	do	do	do	1,191
GSCU	GREGORY	do	do	do	1,191
GSCV	STRINGHAM	do	do	do	1,191
GSCW	DYER	do	do	do	1,191
GSDB	COLHOUN	do	do	do	1,191
GSDC	STEVENS	do	do	do	1,191
GSDF	McKEE	do	do	do	1,191
GSDH	ROBINSON	do	do	do	1,191
GSDJ	RINGGOLD	do	do	do	1,191
GS DK	McKEAN	do	do	do	1,191
GS DL	HARDING	do	do	do	1,191
GS DM	GRIDLEY	do	do	do	1,191
GS DN	FAIRFAX	do	do	do	1,154
GS DP	TAYLOR	do	do	do	1,154
GS DQ	BELL	do	do	do	1,191
GS DR	STIBLING	Mine layer	do	do	1,191
GS DT	MURRAY	do	Turbine, 2 screw	do	1,191
GS DV	ISRAEL	do	do	do	1,191
GS FD	WHIPPOORWILL	Mine sweeper	Single screw	do	950
GS FH	WIDGEON	do	do	do	950
GS FJ	WOODCOCK	do	do	do	950
GS JB	<i>Aramis</i>	Survey vessel	Diesel, 2 screw		375
GS JW	NIAGARA	Converted yacht	Twin screw	3 masts	2,006
GS RC	S-42	Submarine	Single screw		906
GS RD	S-43	do	do		906
GS RF	S-44	do	do		906
GS RH	S-45	do	Twin screw		906
GS RJ	S-46	do	do		906
GS RK	S-47	do	do		906
GS RL	S-48	do	do		993
GS RM	S-49	do	do		993
GS RN	S-50	do	do		993
GS RP	S-51	do	do		993
GS RQ	V-1	Fleet submarine	do		
GS RT	V-2	do	do		
GS RV	V-3	do	do		
GS RW	V-4	do	do		
GS TB	NOKOMIS	Survey vessel	Diesel, 2 screw		
GS TC	V-61	Converted yacht	Twin screw	2 masts	1,265
GS TD	V-61	Fleet submarine	Diesel, 2 screw		
GS TE	do	do	do		
GS TH	L-9	Submarine	Twin screw		450
GS TK	L-11	do	do		450
GS TL	N-1	do	do		347
GS TM	N-2	do	do		347
GS TN	N-3	do	do		347
GS WC	ISABEL	Converted yacht	Turbine, 2 screw	2 masts	938
GS WF	LUCK	Mine layer	do	do	1,191
GS WH	MAURY	do	do	do	1,191
GS WJ	LANSDALE	do	do	do	1,191
GS WK	MAHAN	do	do	do	1,191
GS WL	SCHLEY	Destroyer	do	do	1,191
GS WM	CHAMPLIN	do	do	do	1,191
GS WN	MCGOFF	do	do	do	1,191
GS WP	Chew	do	do	do	1,191
GS WQ	HAZELWOOD	do	do	do	1,191
GS WR	WILLIAMS	do	do	do	1,191
GS WT	CRANE	do	do	do	1,191
GS WV	HART	Mine layer	do	do	1,191
GT BC	INGRAHAM	do	do	do	1,191
GT BD	LUDLOW	do	do	do	1,191
GT BF	RATHBURN	Destroyer	do	do	1,154
GT BH	TALBOT	do	do	do	1,154
GT BJ	WATERS	do	do	do	1,154
GT BK	DENT	do	do	do	1,154
GT BL	DORSEY	do	do	do	1,151
GT BM	LEA	do	do	do	1,154
GT BN	LAMBERTON	do	do	do	1,213
GT BP	RADFORD	do	do	do	1,213
GT BQ	MONTGOMERY	do	do	do	1,213
GT BR	BRESE	do	do	do	1,213
GT BS	CAMBLE	do	do	do	1,213
GT BV	RAMSEY	do	do	do	1,213
GT BW	TATNALL	do	do	do	1,211
GT CB	BADGER	do	do	do	1,211
GT CD	TWIGGS	do	do	do	1,211
GT CF	BABBITT	do	do	do	1,211
GT CJ	JACOB JONES	do	do	do	1,211
GT CK	BUCHANAN	do	do	do	1,154
GT CL	AARON WARD	do	do	do	1,154

* Under construction.

Signal letters	Name of vessel	Type	Propulsion	Masts	Displacement (normal)
					<i>Tons</i>
GTCM	HALE.....	Destroyer.....	Turbino, 2 screw.....	2 masts.....	1,154
GTCN	CROWNINSFIELD.....	do.....	do.....	do.....	1,154
GTCP	TILLMAN.....	do.....	do.....	do.....	1,154
GTCQ	BOGGS.....	do.....	do.....	do.....	1,154
GTCR	KILTY.....	do.....	do.....	do.....	1,154
GTC S	KENNISON.....	do.....	do.....	do.....	1,154
GTCV	WARD.....	do.....	do.....	do.....	1,154
GTCW	CLAXTON.....	do.....	do.....	do.....	1,154
GTDB	HAMILTON.....	do.....	do.....	do.....	1,154
GTDC	TARBELL.....	do.....	do.....	do.....	1,154
GTDF	YARNALL.....	do.....	do.....	do.....	1,154
GTDH	UPSHUR.....	do.....	do.....	do.....	1,154
GTDJ	GREER.....	do.....	do.....	do.....	1,154
GTDK	ELLIOT.....	do.....	do.....	do.....	1,154
GTDL	ROPER.....	do.....	do.....	do.....	1,154
GTDM	BRECKENRIDGE.....	do.....	do.....	do.....	1,154
GTDN	BARNEY.....	do.....	do.....	do.....	1,154
GTDP	BLAKELEY.....	do.....	do.....	do.....	1,154
GTDQ	T-2.....	Fleet submarine.....	do.....	do.....	1,154
GTDR	T-3.....	do.....	do.....	do.....	1,154
GTFB	MERCY.....	Hospital ship.....	Twin screw.....	2 masts.....	10,100
GTFC	<i>Nantucket</i> ⁶	Unclassified.....	Single screw.....	do.....	1,201
GTFM	GENESSEE.....	Tug.....	do.....	2 masts.....	³ 1,000
GTFN	SAGAMORE.....	do.....	do.....	do.....	³ 1,000
GTKS	S. C. 143.....	Submarine chaser.....	Triple screw.....	1 mast.....	77
GTLR	S. C. 223.....	do.....	do.....	do.....	77
GTLS	S. C. 224.....	do.....	do.....	do.....	77
GTQB	S. C. 306.....	do.....	do.....	do.....	77
GTQS	S. C. 330.....	do.....	do.....	do.....	77
GTRJ	S. C. 333.....	do.....	do.....	do.....	77
GTRP	AVOCET.....	Mine sweeper.....	Single screw.....	2 masts.....	950
GTRQ	BITTERN.....	do.....	do.....	do.....	950
GTRS	BOBOLINK.....	do.....	do.....	do.....	950
GTRV	BRANT.....	do.....	do.....	do.....	950
GTSI	EIDER.....	do.....	do.....	do.....	950
GTSF	FALCON.....	do.....	do.....	do.....	950
GTSI	FINCH.....	do.....	do.....	do.....	950
GTSK	HERON.....	do.....	do.....	do.....	950
GTSL	KINGFISHER.....	do.....	do.....	do.....	950
GTSM	LAPWING.....	do.....	do.....	do.....	950
GTSN	LARK.....	do.....	do.....	do.....	950
GTSP	ORIOLE.....	do.....	do.....	do.....	950
GTSR	OWL.....	do.....	do.....	do.....	950
GTSV	PARTRIDGE.....	do.....	do.....	do.....	950
GTSW	PELICAN.....	do.....	do.....	do.....	950
GTVB	PENGUIN.....	do.....	do.....	do.....	950
GTVD	QUAIL.....	do.....	do.....	do.....	950
GTVE	RAIL.....	do.....	do.....	do.....	950
GTVE	ROBIN.....	do.....	do.....	do.....	950
GTVE	SEAGULL.....	do.....	do.....	do.....	950
GTVE	SWALLOW.....	do.....	do.....	do.....	950
GTVE	SWAN.....	do.....	do.....	do.....	950
GTVM	TANAGER.....	do.....	do.....	do.....	950
GTVN	TEAL.....	do.....	do.....	do.....	950
GTVP	TERN.....	do.....	do.....	do.....	950

¹ Estimated.

⁶ Old gunboat.

QUARTERMASTER CORPS, UNITED STATES ARMY

Signal letters	Name	Tonnage		Power and screws	When built	Where built	Home station	Complement	
		Gross	Net					Officers	Men
<i>U. S. Army Transports</i>									
QWTD	CAMBRAI.....	7,556	3,919	2 turbines, 1 screw	1920	Hog Island, Pa.	San Francisco, Calif.	24	130
QWTH	CHATEAU THIERRY.....	7,555	3,919	do	1920	do	New York, N. Y.	24	130
QWTQ	DELLWOOD.....	3,478	2,063	1 screw	1920	Oakland, Calif.	Seattle, Wash.	11	62
QWTS	U. S. GRANT ¹	9,410	5,764	Steam, 2 screw	1907	Stettin, Germany	San Francisco, Calif.	12	215
QWCR	KENOWIS.....	4,963	3,035	Steam, 1 screw	1919	Hog Island, Pa.	New York, N. Y.	10	60
QWTV	MEIGS ²	7,358	5,310	1 screw	1921	Los Angeles, Calif.	San Francisco, Calif.	11	82
QWDP	MERRITT.....	2,898	1,411	do	1912	Shanghai, China	Manila, P. I.	10	107
QWTN	SOMME.....	7,556	3,919	2 turbines, 1 screw	1920	Hog Island, Pa.	San Francisco, Calif.	24	130
QWTM	SAINTE MIHEL.....	7,356	3,919	do	1920	do	New York, N. Y.	24	130
<i>Tugs</i>									
QWCK	RENO.....	136	67	Steam, 1 screw	1889	Philadelphia, Pa.	Fort Monroe, Va.	2	6
QWCL	SLOCUM.....	587	284	do	1898	do	San Francisco, Calif.	4	10
QWDT	WEEKS, GENERAL.....	338	50	do	1910	Shanghai, China	Manila, P. I.	9	10
QWDV	CUBA.....	594	206	do	1901	Bath, Me.	Honolulu, T. H.	4	16
QWDC	ALESIRE, GENERAL ³	284	193	do	1913	Port Richmond, N. Y.	Brooklyn, N. Y.	4	12
<i>Steam lighters</i>									
QWCQ	CANBY.....	209	85	do	1898	Sleightsburg, N. Y.	do	4	8
QWFB	HODGSON, COL. FREDERICK G.	172	106	do	1915	Milford, Del.	do	4	8
QWFC	NORMOYLE, MAJ. JAS. E.	196	99	do	1918	do	do	2	4
<i>Mine planters</i>									
QWCT	ARMISTEAD, COL. GEORGE.....	487	173	Steam, 2 screw	1904	Philadelphia, Pa.	Portland, Oreg.	5	13
QWPB	BAIRD, GENERAL AB-SALOM.....	704	138	do	1919	Milwaukee, Wis.	Fort Wright, N. Y.	7	20
QWPC	BELL, GENERAL J. FRANKLIN.....	704	138	do	1919	do	Fort Ward, Wash.	7	20
QWDL	FRANK, GENERAL R. T.	622	403	do	1909	Camden, N. J.	Honolulu, T. H.	5	13
QWFK	GRAHAM, GENERAL WM. M.	641	126	do	1917	do	Cristobal, C. Z.	6	15
QWPD	HARRISON, COL. GEORGE E.	704	138	do	1919	Milwaukee, Wis.	Manila, P. I.	7	20
QWDN	HENRY, JOSEPH.....	601	409	Steam, 1 screw	1909	Newport News, Va.	Fort Hancock, N. J.	4	13
QWDM	ORD, GENERAL E. O. C.	590	401	Steam, 2 screw	1902	Wilmington, Del.	do	5	13
QWDK	SCHOFIELD, GENERAL J. M.	622	218	do	1909	Camden, N. J.	Fort Monroe, Va.	5	13
<i>Water boats</i>									
QWFN	EL AQUARIO.....	362	290	Steam, 1 screw	1919	Seattle, Wash.	San Francisco, Calif.	4	11
QWFM	EL AQUADOR.....	390	238	do	1906	San Francisco, Calif.	do	4	12

¹ Formerly U. S. S. Madawaska.
² Formerly st. s. West Lowark (221330).

³ Formerly st. s. {a Dolphin (211187).
{b Hamburg American Line No. 3.

ENGINEER CORPS, UNITED STATES ARMY

[Steel vessels in SMALL CAPITALS, wood in roman]

Signal letters	Rlg	Name	Displacement	When built	Where built	Where employed	Complement	
							Officers	Men
GWMF	Drg.	CLATSOP	1,800	1908	Newport News, Va.	Portland, Oreg.	7	22
GWMH	Ga. s.	Wah-Ta-Wah	52	1910	Greenport, N. Y.	New York, N. Y.	2	6
GWMJ	Drg.	Cumberland	1,870	1902	Belfast, Me.	Savannah, Ga.	6	30
GWMK	Drg.	SAVANNAH	1,400	1904	Sparrows Point, Md.	do.	6	28
GWML	Drg.	NEW ORLEANS	5,050	1912	Quincy, Mass.	Philadelphia, Pa.	14	59
GVMN	Drg.	CHINOOK	7,400	1892	Belfast, Ireland	Norfolk, Va.	18	82

UNITED STATES COAST GUARD

[Steel vessels in SMALL CAPITALS, iron vessels in *italics*, wood in roman]

Signal letters	Name	Description	Tons ¹	When built	Where built	Station
GNBC	GALLATIN	Diesel, twin screw	210	1926	Bay City, Mich.	St. Petersburg, Fla.
GNBD	NAUGATUCK	do.	210	1926	do.	Do.
GNBF	PETREL	do.	210	1926	do.	Do.
GNBH	WOLCOTT	do.	210	1926	do.	Pascagoula, Miss.
GNBK	HARRIET LANE	do.	220	1926	Camden, N. J.	Boston, Mass.
GNBL	VIGILANT	do.	220	1927	do.	New York, N. Y.
GNBM	ACTIVE	do.	220	1926	do.	Boston, Mass.
GNBP	GENERAL GREENE	do.	220	1927	do.	Do.
GNBQ	DILIGENCE	do.	220	1927	do.	New York, N. Y.
GNBR	CARTIGAN	do.	220	1927	do.	Do.
GNBS	CAHOONE	do.	220	1927	do.	Do.
GNBT	TRAVIS	do.	220	1927	do.	Do.
GNBV	FREDERICK LEE	do.	220	1927	do.	Boston, Mass.
GNBW	YEATON	do.	220	1927	do.	Norfolk, Va.
GNCB	MONTGOMERY	do.	220	1927	do.	New London, Conn.
GNCD	NEMAH	do.	220	1927	do.	Do.
GNCF	AGASSIZ	do.	220	1926	do.	Boston, Mass.
GNCH	ANTIETAM	do.	220	1926	do.	Do.
GNCL	JACKSON	do.	220	1926	do.	Do.
GNCK	TIGER	do.	220	1927	do.	New York, N. Y.
GNCL	CRAWFORD	do.	220	1927	do.	Do.
GNCM	PULASKI	do.	220	1927	do.	Do.
GNCP	ALERT	do.	220	1926	do.	Boston, Mass.
GNCQ	MARION	do.	220	1927	do.	New London, Conn.
GNCR	RUSH	do.	220	1927	do.	New York, N. Y.
GNCS	MORRIS	do.	220	1927	do.	New London, Conn.
GNCT	WOODBURY	do.	220	1927	do.	Norfolk, Va.
GNCV	BOUTWELL	do.	220	1927	do.	New York, N. Y.
GNCW	McLANE	do.	220	1927	do.	New London, Conn.
GNDB	DIX	do.	220	1927	do.	Boston, Mass.
GNDC	KIMBALL	do.	220	1927	do.	Norfolk, Va.
GNDF	EWING	do.	220	1927	do.	Boston, Mass.
GNDH	LEGARE	do.	220	1927	do.	New London, Conn.
GNDJ	BONHAM	do.	220	1926	do.	Boston, Mass.
GNDK	FAUNCE	do.	220	1927	do.	Do.
GNDL	GUYANOGA	do.	220	1927	do.	New York, N. Y.
GNDM	RELIANCE	do.	220	1927	do.	Do.
GNDP	NORTHLAND	do.	220	1927	do.	San Francisco, Calif.
GNDQ	Tahoe	Electric turbine, single screw.	2,075		Quincy, Mass.	Do.
GNDR	Champlain	do.	2,075		do.	New York, N. Y.
GNDS	Mendota	do.	2,075		do.	Norfolk, Va.
GQJM	DAVIS	Steam turbine, twin screw.	1,071	1916	Bath, Me.	New London, Conn.
GRNS	WILKES	do.	1,110	1916	Philadelphia, Pa.	Do.
GRPN	SHAW	do.	1,110	1917	Maro Island, Calif.	Do.
GRPS	TUCKER	do.	1,090	1916	Quincy, Mass.	Do.
GRPV	WAINWRIGHT	do.	1,150	1916	Camden, N. J.	Boston, Mass.
QVBQ	Guthrie	St. s., single screw	145	1895	Baltimore, Md.	Philadelphia, Pa.
QVBR	MODOC	do.	1,780	1921	Oakland, Calif.	Wilmington, N. C.
QVBS	Apache	do.	740	1891	Baltimore, Md.	Baltimore, Md.
QVBT	MOJAVE	do.	1,780	1921	Oakland, Calif.	New London, Conn.
QVBW	OSSIPEE	do.	908	1915	Newport News, Va.	Portland, Me.
QVCB	SHAWNEE	do.	900	1922	Oakland, Calif.	San Francisco, Calif.
QVCF	TAMAROA	do.		1919	Elizabethport, N. J.	San Diego, Calif.
QVCH	AMMEN	St. s., triple screw	742	1911	Camden, N. J.	New York, N. Y.
QVCJ	BEALE	do.	742	1912	Philadelphia, Pa.	Boston, Mass.
QVCK	BURROWS	do.	742	1911	Camden, N. J.	Do.

¹ Displacement.

UNITED STATES COAST GUARD—Continued

Signal letters	Name	Description	Tons	When built	Where built	Station
GVCL	MANHATTAN	St. s., single screw	400	1913	Balboa, Canal Zone	New York, N. Y.
GVCM	Pequot	do		1909	Camden, N. J.	Curtis Bay, Md.
GVCN	CASSIN	St. s., twin screw	1,020	1913	Bath, Me.	New London, Conn.
GVCP	CONYGHAM	do	1,090	1916	Philadelphia, Pa.	New York, N. Y.
GVCC	CUMMINGS	do	1,020	1913	Bath, Me.	New London, Conn.
GVCR	DOWNES	do	1,072	1915	Camden, N. J.	Do.
GVCS	ERICSSON	do	1,090	1915	do	Do.
GVCT	FANNING	St. s., triple screw	742	1912	Newport News, Va.	Do.
GVCW	HENLEY	St. s., twin screw	742	1912	Quincy, Mass.	New York, N. Y.
GVDB	Argus (concrete)	Ga. s., twin screw		1919	New Bern, N. C.	Staten Island, N. Y.
GVDO	NANSEMOND	Diesel, twin screw	210	1926	Bay City, Mich.	Fernandina, Fla.
GVDF	MAHONING	do	210	1926	do	Pascagoula, Miss.
GVDH	PATRIOT	do	210	1926	do	Fernandina, Fla.
GVDJ	ALEXANDER HAMILTON	St. s., single screw	1,010	1898	Bath, Me.	New London, Conn.
GVDK	CAHOKIA	do		1920	City Island, N. Y.	Eureka, Calif.
GVDL	PERRY	Diesel, twin screw	210	1926	Bay City, Mich.	Unassigned.
GVDP	TALLAPOOSA	St. s., single screw	912	1915	Newport News, Va.	Mobile, Ala.
GVDQ	Hudson	do	179	1893	Camden, N. J.	New York, N. Y.
GVDR	Calumet	do	170	1891	Buffalo, N. Y.	Do.
GVDS	JOUETT	St. s., triple screw	742	1912	Bath, Me.	New London, Conn.
GVDT	COMANCHE	St. s., twin screw	589	1896	Dubuque, Iowa	Galveston, Tex.
GVDW	A. B.-15	Steamer, launch	45	1895	Camden, N. J.	Savannah, Ga.
GVFB	MASCOUTIN	St. s., single screw		1920	Green Bay, Wis.	Norfolk, Va.
GVFC	A. B.-11	Ga. s., single screw	40	1903	Astoria, Ore.	Seattle, Wash.
GVFD	GRESHAM	St. s., single screw	1,120	1897	Cleveland, Ohio	New York, N. Y.
GVFH	GOLDEN GATE	do	243	1896	Seattle, Wash.	San Francisco, Calif.
GVFJ	A. B.-8	Ga. s., single screw		1916	Salisbury, Md.	Biloxi, Miss.
GVFK	Manning (composite)	St. s., single screw	1,155	1897	Boston, Mass.	Norfolk, Va.
GVFL	ALGONQUIN	do	1,110	1898	Cleveland, Ohio	Astoria, Ore.
GVFP	SEMINOLE	do	890	1900	Baltimore, Md.	New York, N. Y.
GVFQ	KICKAPOO	do		1910	Elizabethport, N. J.	Cape May, N. J.
GVFR	SAUKEE	do		1920	Green Bay, Wis.	Key West, Fla.
GVFS	TUSCARORA	do	739	1902	Richmond, Va.	Boston, Mass.
GVFT	A. B.-6	Ga. s., twin screw	12	1917	Bristol, R. I.	Norfolk, Va.
GVFW	WINNISIMMET	St. s., single screw	182	1903	Baltimore, Md.	Baltimore, Md.
GVHB	Mackinac	do	241	1903	do	Boston, Mass.
GVHC	Arcata	do	138	1903	San Francisco, Calif.	Port Townsend, Wash.
GVHD	WISSAHICKON	do	194	1904	Baltimore, Md.	New York, N. Y.
GVHF	MCCALL	St. s., triple screw	742	1911	Camden, N. J.	New London, Conn.
GVHG	PAMLICO	St. s., twin screw	451	1907	Wilmington, Del.	New Bern, N. C.
GVHK	MCDUGAL	do	1,020	1914	Bath, Me.	Staten Island, N. Y.
GVHL	SENECA	St. s., single screw	1,445	1908	Newport News, Va.	New York, N. Y.
GVHM	DAVEY	do	182	1908	Wilmington, Del.	New Orleans, La.
GVHN	SNODGRASS	do	879	1908	do	Port Angeles, Wash.
GVHP	ACUSHNET	do	800	1908	Newport News, Va.	Woods Hole, Mass.
GVHR	YAMACRAW	do	1,082	1909	Camden, N. J.	Savannah, Ga.
GVHS	UNALGA	do	1,181	1912	Newport News, Va.	Juneau, Alaska.
GVHT	Swift	Ga. s., twin screw		1917	Los Angeles, Calif.	San Francisco, Calif.
GVHW	Gund	St. s., single screw	52	1914	Mare Island, Calif.	Friday Harbor, Wash.
GVJB	DALLAS	Diesel, twin screw	210	1925	Bay City, Mich.	Boston, Mass.
GVJO	MONAGHAN	St. s., triple screw	742	1911	Newport News, Va.	New York, N. Y.
GVJY	PATTERSON	do	742	1911	Philadelphia, Pa.	Do.
GVJF	PAULDING	do	742	1910	Bath, Me.	Do.
GVJH	Guide	Ga. s., single screw	41	1907	Hayonne, N. J.	Do.
GVJK	Chippewa	St. s., single screw	215	1910	Milwaukee, Wis.	Sault Ste. Marie, Mich.
GVJL	Chicopee	do	215	1919	Kingston, N. Y.	Portland, Me.
GVJM	Chautauqua	do	215	1919	Milwaukee, Wis.	New York, N. Y.
GVJN	CORWIN	Diesel, twin screw	210	1925	Bay City, Mich.	Cape May, N. J.
GVJP	EAGLE	do	210	1925	do	New London, Conn.
GVJQ	FORWARD	do	210	1925	do	Athlantic City, N. J.
GVJR	DEXTER	do	210	1925	do	Boston, Mass.
GVJS	PORTER	St. s., twin screw	1,090	1916	Philadelphia, Pa.	Hoboken, N. J.
GVJT	Tingard	Ga. s., twin screw	75	1917	Nyack, N. Y.	San Diego, Calif.
GVJV	ROE	St. s., triple screw	742	1910	Newport News, Va.	New York, N. Y.
GVKB	Tioga	Ga. s., single screw	131	1910	Solomons Island, Md.	Norfolk, Va.
GVKO	Cook	Ga. s., twin screw	75	1918	Bristol, R. I.	Sault Ste. Marie, Mich.
GVKD	TERRY	St. s., triple screw	742	1910	Newport News, Va.	New York, N. Y.
GVKP	TRIPPE	do	742	1911	Bath, Me.	New London, Conn.
GVKJ	Pickering (concrete)	Ga. s., twin screw		1920	New Bern, N. C.	Athlantic City, N. J.
GVKL	CARRADASSEC	St. s., single screw	1,133	1910	Puget Sound, Wash.	Norfolk, Va.
GVKM	REDWING	do	1,210	1910	Philadelphia, Pa.	Boston, Mass.
GVKN	Chelan	Electric turbine	2,075		Quincy, Mass.	
GVKP	Pontchartrain	do	2,075		do	
GVKQ	Smith	Semi-Diesel, twin screw	75	1917	Jacksonville, Fla.	Ketchikan, Alaska.
GVKR	Cygan	do	75	1917	Mobile, Ala.	Do.
GVKS	Whyanda (concrete)	Ga. s., twin screw		1919	Greenport, N. Y.	Nantucket, Mass.
GVKT	TAMPA	St. s., single screw	1,780	1921	Oakland, Calif.	Boston, Mass.
GVKW	HAIDA	do	1,780	1921	do	Port Angeles, Wash.

UNITED STATES LIGHTHOUSE SERVICE

[Steel vessels in SMALL CAPITALS, iron vessels in *italics*, wood in roman]

Signal letters	Name	Class	Gross tonnage	Net tonnage	Dimensions			Indicated horsepower	When built	Where built	Complement	
					Length	Breadth	Depth				Officers	Men
					Feet	Feet	Feet					
QVLC	SHRUB	St. s.	214	88	100.0	29.0	3.0	300	1912	Milford, Del.	3	12
QVLD	PALMETTO	Ga. s.	¹ 170		88.9	22.0	8.5	150	1917	Jacksonville, Fla.	4	8
QVLF	COSMOS	Ga. s.	47	41	67.0	15.0	6.0	¹ 80	1909	City Island, N. Y.	2	3
QVLJ	ELM	Ol. s.	219	137	101.0	30.0	9.0	¹ 150	1918	East Boothbay, Me.	2	4
QVLK	PINE	Ga. s.	35	16	61.0	15.0	6.0	¹ 50	1918	Lyack, N. Y.	2	3
QVLM	CEDAR	St. s.	¹ 1,970		188.0	36.0	18.0	¹ 1,150	1917	Long Beach, Calif.	8	26
QVLN	OAK	St. s.	¹ 950		160.0	30.0	14.0	785	1922	Morris Heights, N. Y.	4	23
QVLP	HAWTHORN	St. s.	¹ 950		160.0	30.0	11.0	785	1922	do.	4	23
QVLQ	SUNDEW	St. s.	177	137	101.0	22.0	13.0	325	1919	Rocky River, Ohio.	2	8
QVLR	ASTER	Ga. s.	69	23	65.0	21.0	7.0	¹ 70	1922	Pascagoula, Miss.	2	6
QVLS	SPRUCE	St. s.	1,130	138	172.0	32.0	17.0	1,040	1919	Milwaukee, Wis.	7	23
QVLT	ACACIA	St. s.	1,130		172.0	32.0	17.0	1,010	1919	do.	7	22
QVLW	LUPINE	St. s.	1,130		172.0	32.0	17.0	1,010	1919	do.	7	23
QVMB	SPEEDWELL	St. s.	1,130	138	172.0	32.0	17.0	1,040	1919	do.	7	24
QVMC	GREENBRIER	St. w.	¹ 1,302		140.0	32.0	5.0	350	1924	Charleston, W. Va.	4	14
QVMD	ASPEN	St. s.	277	82	118.0	25.0	12.0	440	1908	Toledo, Ohio	4	14
QVME	ILEX	St. s.	1,130		172.0	32.0	17.0	1,040	1919	Milwaukee, Wis.	6	24
QVMH	LOTUS	St. s.	1,130		172.0	32.0	17.0	1,040	1919	do.	6	22
QVMJ	WAKEROBIN	St. w.	550		153.0	43.0	5.5	480	1927	Pittsburgh, Pa.	5	16
QVMK	LARCH	Ol. s.	79		56.0	16.0	7.0	100	1926	St. Helens, Ore.	2	2
QVML	BEECH	St. s.	¹ 195		101.0	21.0	8.6	200	1927	Newport News, Va.	3	8
QVMN	WILLOW	St. p.	¹ 875		200.0	65.0	8.0	800	1927	Dubuque, Iowa	7	16
QVMW	PANSY	St. s.	314	157	147.0	25.0	11.0	250	1878	Philadelphia, Pa.	4	18
QVNV	AZALEA	St. s.	¹ 518		145.0	25.0	12.0	400	1891	New York, N. Y.	6	22
QVNR	AMARANTH	St. s.	744	488	150.0	28.0	14.0	672	1892	Cleveland, Ohio.	6	24
QVNS	MAPLE	St. s.	392	205	155.0	30.0	12.0	650	1893	Elizabethport, N. J.	7	25
QVNT	MANGROVE	St. s.	572	392	155.0	30.0	12.0	550	1897	do.	7	24
QVNW	MAYFLOWER	St. s.	572	392	155.0	30.0	12.0	650	1897	Bath, Me.	7	24
QVPO	MARIGOLD	St. s.	454	252	150.0	27.0	12.0	550	1890	Wyandotte, Mich.	6	24
QVPD	CLOVER	St. s.	96	65	80.0	22.0	7.0	110	1899	Manitowoc, Wis.	4	11
QVPH	IRIS	St. s.	428	292	142.0	30.0	10.0	800	1897	Philadelphia, Pa.	5	21
QVPJ	HOLLY	St. p.	367	142	167.0	24.0	10.0	400	1881	Baltimore, Md.	5	18
QVPK	WATER LILY	Ga. s.	33	19	61.0	11.0	5.0	¹ 36	1895	Morris Heights, N. Y.	2	3
QVPL	HEATHER	St. s.	¹ 831		165.0	28.0	15.0	685	1903	Seattle, Wash.	7	20
QVPM	LARKSPUR	St. s.	685		162.0	30.0	14.0	750	1903	Port Richmond, N. Y.	5	25
QVPN	CROCUS	St. s.	626		155.0	29.0	14.0	700	1904	Shooters Island, N. Y.	6	27
QVPQ	HYACINTH	St. s.	738	485	150.0	28.0	14.0	768	1903	Port Huron, Mich.	6	25
QVPR	IVY	St. s.	550		165.0	30.0	13.0	700	1904	Baltimore, Md.	7	23
QVPS	JUNIPER	St. s.	84	67	90.0	18.0	8.0	200	1903	do.	4	9
QVPT	MAGNOLIA	St. s.	550		165.0	30.0	13.0	700	1904	do.	7	25
QVPW	SUMAC	St. s.	681	396	160.0	30.0	13.0	700	1903	Port Richmond, N. Y.	6	27
QVRB	SUNFLOWER	St. s.	¹ 1,246		163.0	31.0	15.0	900	1907	Wilmington, Del.	7	27
QVRC	TULIP	St. s.	677	300	174.0	30.0	16.0	1,000	1908	Camden, N. J.	7	28
QVRD	CYPRESS	St. s.	677	300	174.0	30.0	16.0	1,000	1908	do.	7	28
QVRE	HIBISCUS	St. s.	677	300	174.0	30.0	16.0	1,000	1908	do.	7	27
QVRH	ANEMONE	St. s.	677	300	174.0	30.0	16.0	1,000	1908	do.	7	27
QVRJ	MANZANITA	St. s.	677	300	174.0	30.0	16.0	1,000	1908	do.	7	23
QVRK	SEQUOIA	St. s.	677	300	174.0	30.0	16.0	1,000	1908	do.	7	22
QVRL	KUKUI	St. s.	677	300	174.0	30.0	16.0	1,000	1908	do.	7	23
QVRM	ORCHID	St. s.	677	300	174.0	30.0	16.0	1,000	1908	do.	7	20
QVRN	CAMELLIA	St. s.	¹ 377	125	106.0	24.0	10.0	280	1911	Muskegon, Mich.	4	18
QVRP	LAUREL	St. s.	¹ 299		95.5	22.0	9.0	160	1915	Baltimore, Md.	4	12
QVRQ	FERN	St. s.	¹ 317		98.4	22.0	10.0	300	1915	Winslow, Wash.	6	13
QVRS	ROSE	St. s.	¹ 567		119.0	24.0	11.0	330	1916	Seattle, Wash.	5	16
QVRT	WOODBINE	St. s.	71	43	85.0	16.0	7.0	125	1913	New Brighton, N. Y.	2	6

¹ Displacement loadod.
² Brake horsepower.

△ Radio compass.

⊗ Radio compass and radio communication.
 ⊙ Radio communication.

UNITED STATES COAST AND GEODETIC SURVEY

[Steel vessels in SMALL CAPITALS, wood in roman]

Signal letters	Call letters	Rig	Name	Displacement tonnage	Dimensions			Horsepower	Speed, knots	Fuel capacity	When built	Where built	Complement		Where employed
					Length	Beam	Draft						Officers	Men	
GVSB	NIZM	Ga.s.	Elsie III	24	<i>Ft. in.</i> 52 0	<i>Ft. in.</i> 11 6	<i>Ft. in.</i> 4 0	45	8	1 310	1912	Morris Heights, N. Y.	2	5	Atlantic coast.
GVSD	NIZN	Ga.s.	Hellanthus	37	61 0	13 6	4 0	58	10	1 580	1912	Bristol, R. I.			Alaska.
GVSE	NIZP	Ga.s.	Marindu	36	60 0	14 8	4 6	80	10	1 300	1919	Baltimore, Md.			Atlantic coast.
GVSH	NIZR	Ga.s.	Mitchell	36	60 0	14 8	4 6	80	10	1 300	1919	do.			Do.
GVSI	NEVG	St. s.	SURVEYOR	1,150	172 8	31 1	12 0	1,000	12	1 260	1917	Manitowoc, Wis.	11	59	Pacific coast.
GVSK	NIZQ	Ga.s.	Mikawa	45	64 0	14 0	5 0	100	10	1 600	1916	Bay City, Mich.	4	10	Atlantic coast.
GVWC	NENC	St. s.	PATHFINDER	875	168 0	33 6	13 0	846	12	1 210	1869	Elizabeth, N. J.	9	71	Philippines.
GVWD	NIJN	St. s.	GUIDE	1,180	180 0	35 6	12 6	1,400	14	1 269	1918	do.	12	57	Hawaii.
GVWF	NIZS	Ga.s.	Ogden	36	60 0	14 8	4 6	80	10	1 300	1919	Baltimore, Md.			Atlantic coast.
GVWJ	NAVM	St. s.	Explorer	450	135 0	27 0	10 0	400	10	1 85	1904	Wilmington, Del.	7	45	Pacific coast.
GVWK	NESR	St. s.	FATHOMER	550	144 0	25 0	9 6	400	10	1 95	1904	Hong Kong, China.	7	41	Philippines.
GVWL	NUDQ	St. s.	RANGER	250	133 0	22 0	8 0	450	15	1 38	1910	New York, N. Y.	6	36	Atlantic coast.
GVWM	NIJT	St. s.	DISCOVERER	1,180	180 0	35 6	12 6	1,400	14	1 269	1918	do.	12	57	Pacific coast.
GVWN	NIJL	St. s.	PIONEER	1,180	180 0	35 6	12 6	1,400	14	1 269	1918	Morris Heights, N. Y.	12	57	Do.
GVWP	NIZT	Ga.s.	Rodgers	36	60 0	14 8	4 6	80	10	1 300	1919	Baltimore, Md.			Atlantic coast.
GVWQ	NUGG	Ga.s.	NATOMA	220	118 8	17 6	5 6	250	10	1 2,000	1913	Morris Heights, N. Y.	5	20	Do.
GVWR	NIZV	Ga.s.	Scandanavla	35	61 0	14 0	5 6	90	12	1 250	1916	Solomons Island, Md.			Alaska.
GVWS	NIYM	Ga.s.	Wildcat	45	65 6	15 3	6 0	85	10	1 1,200	1915	Milton, Del.	2	10	Do.
GVWT	NAJT	St. s.	LYDONIA	585	181 0	26 0	11 4	1,000	11	1 125	1912	Wilmington, Del.	7	49	Atlantic coast.
MCLE	NIOV	St. s.	Marinduque	411	132 0	23 0	10 2	300	8	1 75	1901	Uruga, Japan	6	37	Philippines.

† Owned by the government of the Philippine Islands and assigned for the use of the Coast and Geodetic Survey.
 † Composite. † Tons of fuel oil. † Tons of coal. † Gallons of gasoline.

UNITED STATES BUREAU OF FISHERIES

[Steel vessels in SMALL CAPITALS, iron in italics, wood in roman]

Signal letters	Rig	Name	Gross tonnage	Net tonnage	Length	Breadth	Depth	When built	Where built	Complement	
										Officers	Men
GRDQ	St. s.	Albatross II	521		<i>Feet</i> 148.0	<i>Feet</i> 29.5	<i>Feet</i>	1909	Norfolk, Va.	6	20
GVQN	Ol. s.	Brant	166	67	166.0	21.0	10.0	1926	North Bend, Ore.	4	6
GVQJ	Ol. s.	Crane	134	91	84.7	20.0	11.7	1928	Port Blakely, Wash.	3	4
GVQD	St. s.	Gannet		16	61.0	12.3		1890	Boston, Mass.	1	4
GVQE	Ga. s.	Elder	76	52	78.3	19.6	9.2	1912	Seattle, Wash.	6	8
GVQH	St. s.	Phalarope	55	27	82.0	16.0	7.4	1881	East Boston, Mass.	2	4
GVQW	Ol. s.	Pen	91	62	73.2	17.9	9.1	1927	North Bend, Ore.	2	3

UNITED STATES BUREAU OF NAVIGATION, DEPARTMENT OF COMMERCE

Signal letters	Rig	Name	Gross tonnage	Net tonnage	Length	Breadth	Depth	When built	Where built	Officers	Men
GVBD	Ga. s.	Tarragon	20	17	<i>Feet</i> 52.0	<i>Feet</i> 13.2	<i>Feet</i> 4.2	1907	Bayport, N. Y.	2	3
GVBF	Ga. s.	Dixie	52	35	80.4	13.0	6.7	1906	Bayonne, N. J.	2	4
GVBH	Ga. s.	Kilkenny	52	45	79.4	14.4	6.0	1909	New York, N. Y.	2	6
GVBJ	Ga. s.	Psycho V	43	34	68.6	14.0	6.5	1911	East Greenwich, R. I.	2	4
GVBK	Ga. s.	Stwash	50	41	70.0	14.7	6.7	1916	New York, N. Y.	2	4













SIGNALS

SPECIAL DISTANT SIGNALS OF THE INTERNATIONAL CODE













Made by a single hoist followed by the STOP signal. Arranged numerically for reading off a signal




These signals may be made by the semaphore, by cones, balls, and drums, or by square flags, balls, pennants, and whefts

SIGNAL	MEANING
	2 "Preparative," "Answering," or, "Stop," after each complete signal.
	1 2 Aground; want immediate assistance.
	2 1 Fire, or, Leak; want immediate assistance.
	2 2 Annul the whole signal.
	2 3 You are running into danger, or, Your course is dangerous.
	2 4 Want water immediately.
	3 2 Short of provisions; starving.
	4 2 Annul the last hoist; I will repeat it.
	1 1 2 I am on fire.
	1 2 1 I am aground.





SPECIAL DISTANT SIGNALS, ARRANGED NUMERICALLY		
SIGNAL		MEANING
	1 2 2	Yes, <i>or</i> , Affirmative.
	1 2 3	No, <i>or</i> , Negative.
	1 2 4	Send lifeboat.
	1 3 2	Do not abandon the vessel.
	1 4 2	Do not abandon the vessel until the tide has ebbed.
	2 1 1	Assistance is coming.
	2 1 2	Landing is impossible.
	2 1 3	Bar, <i>or</i> , Entrance is dangerous.
	2 1 4	Ship disabled; will you assist me into port?
	2 2 1	Want a pilot.
	2 2 3	Want a tug; can I obtain one?
	2 2 4	Asks the name of ship (<i>or</i> , signal station) in sight, <i>or</i> , Show your distinguishing signal.

SPECIAL DISTANT SIGNALS, ARRANGED NUMERICALLY

SIGNAL		MEANING
	2 3 1	Show your ensign.
	2 3 2	Have you any dispatches (message, orders, or, telegrams) for me?
	2 3 3	Stop, Bring-to, or, Come nearer; I have something important to communicate.
	2 3 4	Repeat signal, or hoist it in a more conspicuous position.
	2 4 1	Can not distinguish your flags; come nearer, or make Distant Signals.
	2 4 2	Weigh, Cut, or, Slip; wait for nothing; get an offing.
	2 4 3	Cyclone, Hurricane, or, Typhoon expected.
	3 1 2	Is war declared? or, Has war commenced?
	3 2 1	War is declared, or, War has commenced.
	3 2 2	Beware of torpedoes; channel is mined.
	3 2 3	Beware of torpedo boats.
	3 2 4	Enemy is in sight.

SPECIAL DISTANT SIGNALS, ARRANGED NUMERICALLY		
SIGNAL		MEANING
	3 3 2	Enemy is closing with you, or, You are closing with the enemy.
	3 4 2	Keep a good lookout, as it is reported that enemy's men-of-war are going about disguised as merchantmen.
	4 1 2	Proceed on your voyage.

The following distant signals, made with flag and ball or pennant and ball, have the special signification indicated beneath them

			
You are running into danger	Fire, or Leak; want immediate assistance	Short of provisions. Starving	Aground; want immediate assistance

SEMAPHORES

There are many semaphores established on the French, Italian, Portuguese, and some on the Spanish and Austrian coasts, where only the International Code of Signals is now used. Where practicable these semaphores have means of communicating by telegraph with each other and with the chief metropolitan lines and foreign stations.

Passing ships are able to exchange communications with the semaphores, and when required their messages are forwarded to their destination according to the fixed tariff. On the coasts of Great Britain there are signal stations which offer the same facilities to passing vessels.

DISTRESS SIGNALS

(SEE ARTICLE 31 OF INTERNATIONAL RULES)

When a vessel is in distress and requires assistance from other vessels or from the shore the following shall be the signals to be used or displayed by her, either together or separately, namely:

In the daytime—

- (1) A gun or other explosive signal fired at intervals of about a minute.
- (2) The International Code signal of distress indicated by NC.
- (3) The distant signal, consisting of a square flag, having either above or below it a ball or anything resembling a ball.
- (4) A continuous sounding with any fog-signal apparatus.

At night—

- (1) A gun or other explosive signal fired at intervals of about a minute.
- (2) Flames on the vessel (as from a burning tar barrel, oil barrel, and so forth).
- (3) Rockets or shells throwing stars of any color or description, fired one at a time, at short intervals.
- (4) A continuous sounding with any fog-signal apparatus.

WEATHER BUREAU STATIONS AND STORM-WARNING DISPLAY STATIONS ON THE UNITED STATES SEACOAST TELEGRAPH LINES

ATLANTIC COAST

Block Island, Rhode Island.
Norfolk, Virginia.
Cape Henry, Virginia.

Manteo, North Carolina.
Hatteras, North Carolina.
Key West, Florida.

PACIFIC COAST

Tatoosh Island, Washington.
Neah Bay, Washington.
Clallam Bay, Washington.

Port Angeles, Washington.
North Head, Washington.

LAKE SUPERIOR

Whitefish Point, Michigan.¹

LAKE HURON

Thunder Bay Island, Michigan.¹

| Alpena, Michigan.

¹ Weather Bureau storm-warning display stations.

LAKE MICHIGAN

St. James, Beaver Island, Michigan.¹| South Manitou Island, Michigan.¹

Of the above stations the following are supplied with International Code Signals, and communication can be had therewith for the purpose of obtaining information concerning the approach of storms, weather conditions in general, and for the purpose of sending telegrams to points on commercial lines:

Cape Henry, Virginia.

Tatoosh Island, Washington.

| North Head, Washington.

Cape Henry, Va., in addition, is equipped for communication by Morse Code, flashlight, by night.


Any message signaled by the International Code, as adopted or used by England, France, America, Denmark, Holland, Sweden, Norway, Russia, Greece, Italy, Spain, Portugal, and Brazil, received at these telegraphic signal stations, or by the Morse Code, flashlight, at night, at Cape Henry, Va., will be transmitted and delivered to the address under suitable arrangements for payment at the station of the telegraphic charge. All messages received from or addressed to the War, Navy, Treasury, State, Interior, or other official departments at Washington, are telegraphed without charge over the Weather Bureau lines.

The Philadelphia Maritime Exchange at Delaware Breakwater, Del., is equipped for day and night communication with passing vessels. The International Code is used by day and the Morse Code, flashlight, by night. Messages to or from vessels will be forwarded to destination.


¹ Weather Bureau storm-warning display stations.

SMALL CRAFT, STORM, AND HURRICANE WARNINGS


DAY SIGNALS



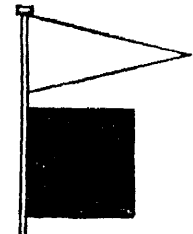
Northeast storm



Southeast storm



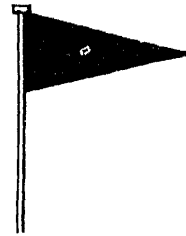
Southwest storm



Northwest storm



Hurricane, or whole gale



Small craft

NIGHT SIGNALS

Northeast storm



Southeast storm




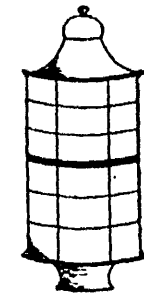
Southwest storm



Northwest storm



Hurricane, or whole gale



EXPLANATION OF SMALL CRAFT, STORM, AND HURRICANE WARNING

Small-craft warnings.—A red pennant indicates that moderately strong winds that will interfere with the safe operation of small craft are expected. No night display of small-craft warnings is made.

Northeast storm warning.—A red pennant above a square red flag with black center displayed by day, or two red lanterns, one above the other, displayed by night, indicates the approach of a storm of marked violence with winds beginning from the northeast.

Southeast storm warning.—A red pennant below a square red flag with black center displayed by day, or one red lantern displayed by night, indicates the approach of a storm of marked violence with winds beginning from the southeast.

Southwest storm warning.—A white pennant below a square red flag with black center displayed by day, or a white lantern below a red lantern displayed by night, indicates the approach of a storm of marked violence with winds beginning from the southwest.

Northwest storm warning.—A white pennant above a square red flag with black center displayed by day, or a white lantern above a red lantern displayed by night, indicates the approach of a storm of marked violence with winds beginning from the northwest.

Hurricane, or whole-gale warning.—Two square flags, red with black centers one above the other, displayed by day, or two red lanterns, with a white lantern between, displayed by night, indicate the approach of a tropical hurricane, or of one of the extremely severe and dangerous storms which occasionally move across the Great Lakes.

RULES FOR MANEUVERING A VESSEL IN THE PRESENCE OF CYCLONIC STORMS

[Pilot Chart, Hydrographic Office, U. S. Navy]

NORTHERN HEMISPHERE

Right or dangerous semicircle.—Steamers: Bring the wind on the starboard bow, make as much way as possible, and if obliged to heave to, do so head to sea. Sailing vessels: Keep close hauled on the starboard tack, make as much way as possible, and if obliged to heave to, do so on the starboard tack.

Left or navigable semicircle.—Steam and sailing vessels: Bring the wind on the starboard quarter, note the course and hold it. If obliged to heave to, steamers may do so stern to sea; sailing vessels on the port tack.

On the storm track, in front of center.—Steam and sailing vessels: Bring the wind two points on the starboard quarter, note the course and hold it, and run for the left semicircle, and when in that semicircle maneuver as above.

On the storm track, in rear of center.—Avoid the center by the best practicable route, having due regard to the tendency of cyclones to recurve to the northward and eastward.

SOUTHERN HEMISPHERE

Left or dangerous semicircle.—Steamers: Bring the wind on the port bow, make as much way as possible, and if obliged to heave to, do so head to sea. Sailing ves-

sels: Keep close hauled on the port tack, make as much way as possible, and if obliged to heave to, do so on the port tack.

Right or navigable semicircle.—Steam and sailing vessels: Bring the wind on the port quarter, note the course and hold it. If obliged to heave to, steamers may do so stern to sea; sailing vessels on the starboard tack.

On the storm track, in front of center.—Steam and sailing vessels: Bring the wind two points on the port quarter, note the course and hold it, and run for the right semicircle, and when in that semicircle maneuver as above.

On the storm track, in rear of center.—Avoid the center by the best practicable route, having due regard to the tendency of cyclones to recurve to the southward and eastward.

The above rules depend, of course, upon having sea room. In case land interferes, a vessel should heave to, as recommended for the semicircle in which she finds herself.

COAST GUARD SIGNALS

The following signals, recommended by the International Marine Conference for adoption by all institutions for saving life from wrecked vessels, have been adopted by the United States Coast Guard.

1. Upon the discovery of a wreck by night the station crew will burn a red pyrotechnic light or a red rocket to signify, "You are seen; assistance will be given as soon as possible."


2. A red flag waved on shore by day, or a red light, red rocket, or red Roman candle displayed by night, will signify, "Haul away."

3. A white flag waved on shore by day, or a white light slowly swung back and forth, or a white rocket or white Roman candle fired by night, will signify, "Slack away."

4. Two flags, a white and a red, waved at the same time on shore by day, or two lights, a white and a red, slowly swung at the same time, or a blue pyrotechnic light burned by night, will signify, "Do not attempt to land in your own boats; it is impossible."

5. A man on shore beckoning by day, or two torches burning near together by night, will signify, "This is the best place to land."





NATIONAL FLAG
(ENSIGN AND MERCHANT FLAG)



FLAG OF THE PRESIDENT




SECRETARY OF STATE



SECRETARY OF TREASURY
For Asst. Sec'y. white flag with blue stars and emblem



SECRETARY OF WAR
For Asst. Sec'y. white flag with red stars and emblem




SECRETARY OF THE NAVY
For Asst. Sec'y. white flag with blue stars and anchor



SECRETARY OF COMMERCE
For Asst. Sec'y. white flag with blue stars and emblem



SECRETARY OF LABOR




SERVICE FLAGS




BUREAU OF NAVIGATION




COAST AND GEODETIC SURVEY



COAST GUARD



BUREAU OF FISHERIES



BUREAU OF LIGHTHOUSES


SERVICE FLAGS




QUARTERMASTER CORPS




ORDNANCE



ENGINEER CORPS



PUBLIC HEALTH



IMMIGRATION

FLAGS OF THE PRINCIPAL MARITIME COUNTRIES 7




MAN-OF-WAR



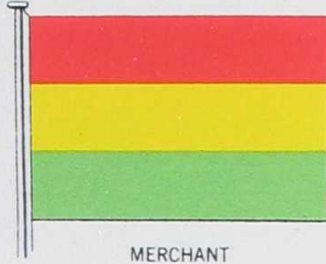
MAN-OF-WAR



MAN-OF-WAR



MERCHANT
ARGENTINA



MERCHANT
BOLIVIA



MERCHANT
BULGARIA



MAN-OF-WAR




MAN-OF-WAR



MAN-OF-WAR



MERCHANT
COLOMBIA



MERCHANT
COSTA RICA



MERCHANT
DENMARK

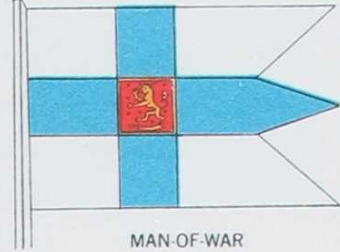
FLAGS OF THE PRINCIPAL MARITIME COUNTRIES



MAN-OF-WAR



MAN-OF-WAR



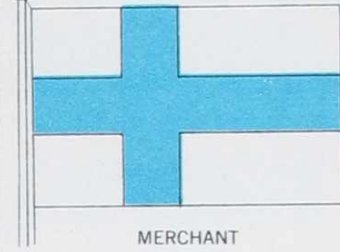
MAN-OF-WAR



MERCHANT
DOMINICAN REPUBLIC




MERCHANT
ECUADOR



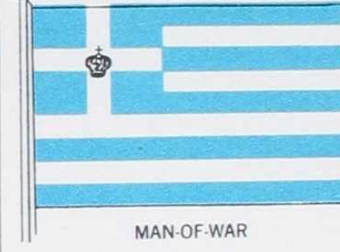
MERCHANT
FINLAND



MAN-OF-WAR




MAN-OF-WAR



MAN-OF-WAR



MERCHANT
GERMANY



MERCHANT
GREAT BRITAIN



MERCHANT
GREECE

FLAGS OF THE PRINCIPAL MARITIME COUNTRIES 9




MAN-OF-WAR



MAN-OF-WAR



MAN-OF-WAR



MERCHANT
GUATEMALA



MERCHANT
HAITI



MERCHANT
HONDURAS




MAN-OF-WAR




MAN-OF-WAR



MAN-OF-WAR



MERCHANT
ITALY



MERCHANT
JAPAN



MERCHANT
MEXICO

FLAGS OF THE PRINCIPAL MARITIME COUNTRIES 10



MAN-OF-WAR



MAN-OF-WAR



MAN-OF-WAR



MERCHANT
NICARAGUA



MERCHANT
NORWAY



MERCHANT
PERSIA



MAN-OF-WAR



MAN-OF-WAR



MAN-OF-WAR



MERCHANT
PERU



MERCHANT
POLAND



MERCHANT
RUMANIA

FLAGS OF THE PRINCIPAL MARITIME COUNTRIES 11



MAN-OF-WAR



MAN-OF-WAR



MAN-OF-WAR



MERCHANT
* RUSSIA



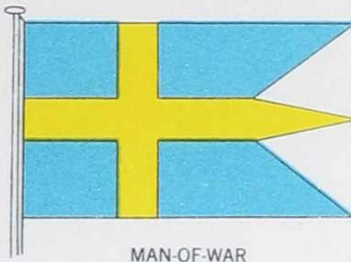
MERCHANT
SALVADOR



MERCHANT
SIAM



MAN-OF-WAR




MAN-OF-WAR



MAN-OF-WAR



MERCHANT
SPAIN



MERCHANT
SWEDEN



MERCHANT
VENEZUELA

ENGINEER REPRODUCTION PLANT, U. S. ARMY, WASHINGTON, D. C. 20315
ENGINEER REPRODUCTION PLANT, U. S. ARMY, WASHINGTON, D. C. 20315

* Flags flown by ships of the present regime in Russia, which has not been recognized by the Government of the United States.

COUNTRIES HAVING A COMMON MAN-OF-WAR
AND MERCHANT FLAG



AUSTRIA



BELGIUM



BRAZIL



CHILE



CHINA



CUBA



CZECHOSLOVAKIA



EGYPT



ESTONIA



FRANCE



LIBERIA



LITHUANIA


COUNTRIES HAVING A COMMON MAN-OF-WAR
AND MERCHANT FLAG



MOROCCO



MUSCAT-ZANZIBAR



NETHERLANDS



PANAMA



PARAGUAY



PORTUGAL



SWITZERLAND



TURKEY



URUGUAY



YUGOSLAVIA



GENEVA CONVENTION




AMERICAN CONSULAR
BOAT FLAG


FUNNELS AND HOUSE FLAGS OF SOME
PRINCIPAL STEAMSHIP LINES IN AMERICAN TRADE



Admiral
(American)




Alaska Packers Association
(American)




Alaska Steamship Co.
(American)




American and African
(British)



American and Australian
S. S. Line. (British)



American Brazil Line
(American)



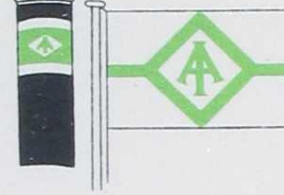
American and Cuban S. S. Line
(American)




America France Line
(American)



American-Hawaiian
(American)




America India Line
Atlantic Australian Line
(American)



American and Indian Line
(British)



American Merchant Lines
(American)



American Mail Line
(American)



American Palmetto Line
(American)



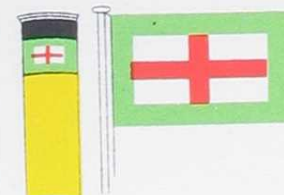
American-Gulf-Orient Line
(American)



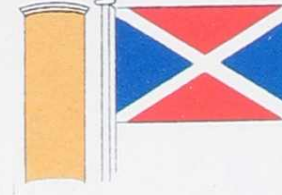
American Pioneer Line (Gulf)
(American)



American Republics Line
(American)



American Scantic Line
(American)




American South African Line
(American)



American West African Line
(American)


FUNNELS AND HOUSE FLAGS OF SOME
 PRINCIPAL STEAMSHIP LINES IN AMERICAN TRADE



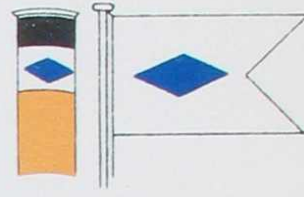
Anchor
(British)




Associated Oil Co.
(American)




Atlantic & Caribbean Steam
 Navigation Co.
(Red D)
(American)



Atlantic Navigation Corp.
(American)




Atlantic Transport
(American and British)




Bank Line
(British)




Barber Line
(American)



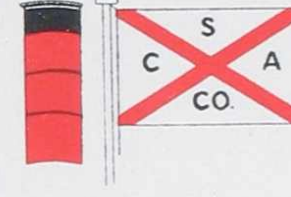
Blue Funnel Line
(British)



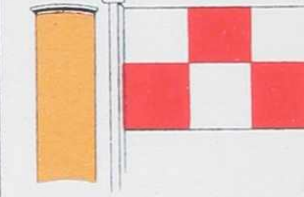
Booth Line
(British)



Bull Steamship Co.
(American)



Canadian-Australasian
 Royal Mail (British)




Canadian Pacific
(British)




Cities Service
 Transportation Co.
(American)



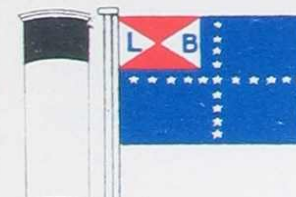
Clyde
(American)




Colombian Steamship Co.
(American)




Commercial Steamship Co.
(American)



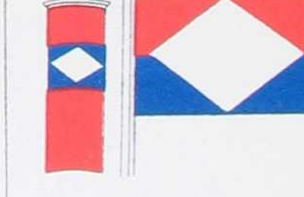
Companhia de Navegacao
 Lloyd Brasileiro
(Brazilian)



Cunard
(British)



Dixie-Mediterranean Line
(American)



Dixie-U. K. Line
(American)

FUNNELS AND HOUSE FLAGS OF SOME
PRINCIPAL STEAMSHIP LINES IN AMERICAN TRADE



Dollar Line
(American)




P. Dougherty Co.
(American)



Eastern S. S. Lines
(American)



Export Steamship Corpora-
tion (American)




Fabre Line
(French)



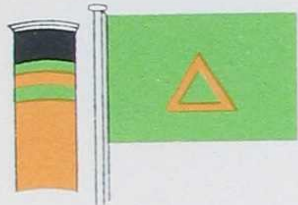
French Line
(French)




Furness
(British)



Grace Line
(American)



Gulf Brazil River Plate Line
(American)



Gulf Export and Transporta-
tion Co. (American)




Gulf Refining Co.
(American)



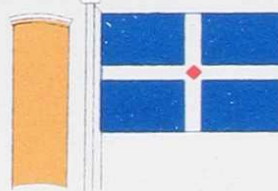
Gulf West Mediterranean Line
(American)



Hamburg-American Line
(German)




Holland-America
(Dutch)



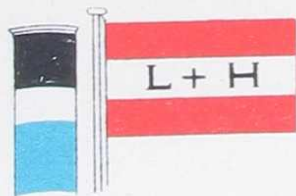
Isthmian S. S. Lines
(American)



Java-Pacific Line
(Dutch)




Kerr Line
(American)



Lamport and Holt
(British)




Lloyd Sabaudo
(Italian)




Luckenbach Line
(American)

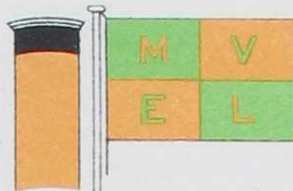
FUNNELS AND HOUSE FLAGS OF SOME
PRINCIPAL STEAMSHIP LINES IN AMERICAN TRADE




Matson
(American)



Merchants and Miners
(American)



Mississippi Valley-European
Line (American)



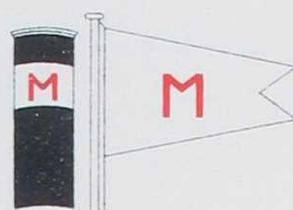
Mitsui Bussan Kaisha
(Japanese)




Mobile Oceanic Line
(American)



Munson Line
(American)



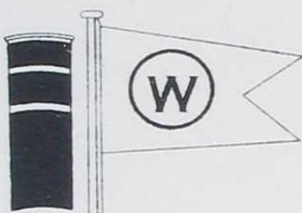
Mystic S. S. Co.
(American)




Navaigazione Generale
Italiana. (Italian)




Nelson Line
(American)




New York and Cuba Mail
Ward Line
(American)




New York and Porto Rico
(American)



Nippon Yusen Kaisha
(Japanese)




North German Lloyd
(German)




Norton Line
(American)




Norwegian-American
(Norwegian)



Ocean Transport Co.
(Japanese)




Oriole Lines
Consolidated Navigation Co.
(American)



Osaka Shosen Kaisha
(Japanese)




Oceanic & Oriental
Navigation Co.
(American)




Pacific-Argentine-Brazil Line
(American)


FUNNELS AND HOUSE FLAGS OF SOME
 PRINCIPAL STEAMSHIP LINES IN AMERICAN TRADE




Pacific Line
 (British)



Panama Pacific Line
 (American)



Panama Railroad
 Steamship Line
 (American)



Pan-American
 Petroleum & Transport Co.
 (American)




Peninsular and Occidental
 S. S. Co. (American)




Pocahontas Steamship Co.
 (American)



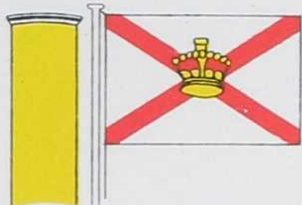
Prince Line
 (British)



Reading Co.
 (American)



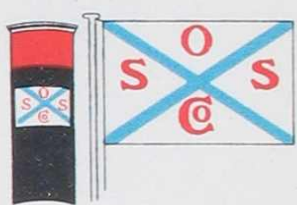
Red Star
 (American-Belgian)



Royal Mail
 (British)



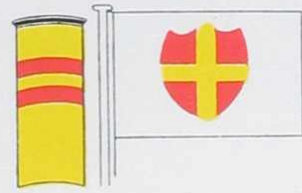
Royal Netherlands
 Steamship Co.
 (Dutch)




Savannah Line
 (American)




Scandinavian-American
 (Danish)




Sicula Americana
 (Italian)



Southern Co.
 (American)




Southern Pacific
 (American)



Southern States Line
 (American)



Southern Transportation Co.
 (American)



Royal Mail Line
 (Spanish)




Standard Oil Co. of California
 (American)

FUNNELS AND HOUSE FLAGS OF SOME
PRINCIPAL STEAMSHIP LINES IN AMERICAN TRADE



Standard Shipping Co.
(American)



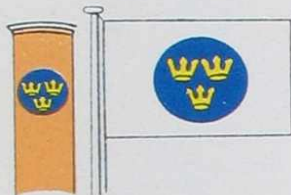
Staples Transportation Co.
(American)




States S. S. Co.
(American)



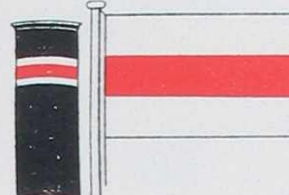
Swayne and Hoyt, Inc.
(American)



Swedish American Line
(Swedish)




Texas Company
(American)




Texas Mediterranean Line
(American)



Texas Star Line
(American)




Texas U. K. Line
(American)




Transatlantic Steamship Co.
(Swedish)



Union Oil Co. of California
(American)




Union S. S. Co. of New Zealand
(British)



Union Sulphur Co.
(American)



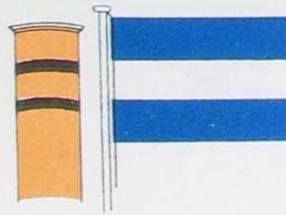
United American Lines
(American)




United Fruit Lines
(American)



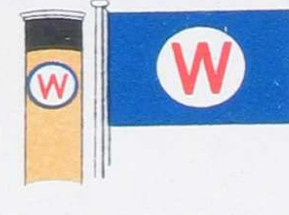
United States Lines
(American)




Westfal Larsen Co.
(Norwegian)



White Star
(British)

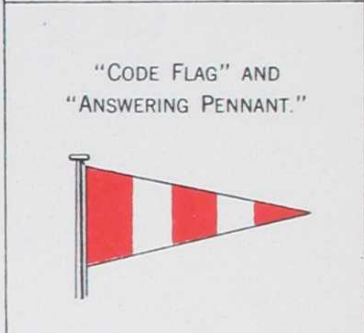
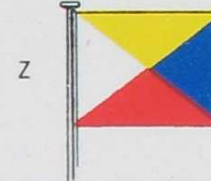
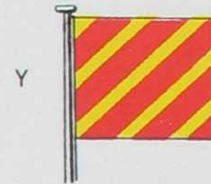
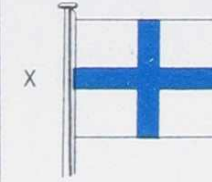
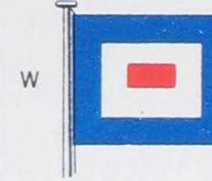
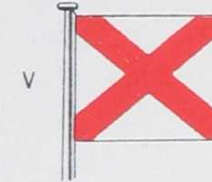
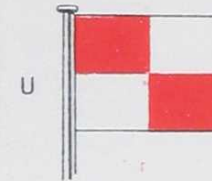



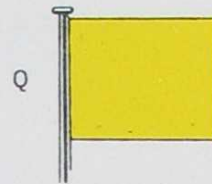
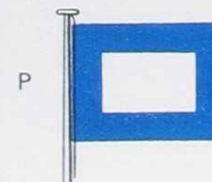
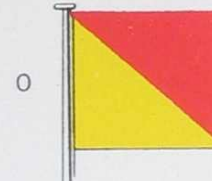


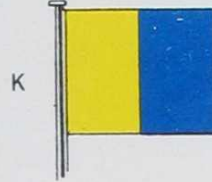

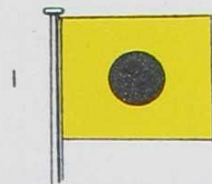
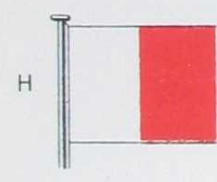
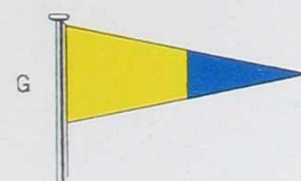




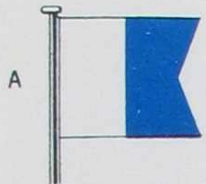


Williams Steamship Co.
(American)



Yankee Line
(American)

FLAGS AND PENNANTS TO BE USED IN THE INTERNATIONAL CODE




When used as the "Code Flag" it is to be hoisted under the ensign.

When used as the "Answering Pennant" it is to be hoisted at the masthead or where best seen.

NOTE.—It is desirable, to prevent confusion, that the pennants used should be at least twice as long as the burgees and square flags.

To open communication by the Code, show the ensign with the following pennant under it, thus:

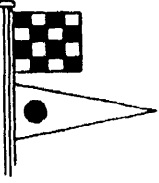

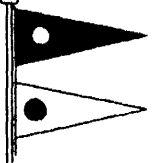

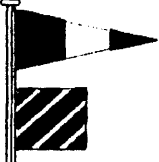
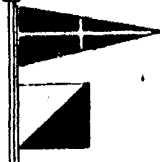




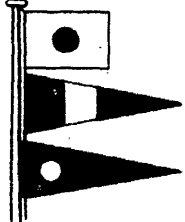
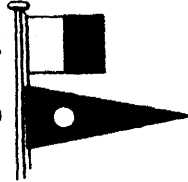
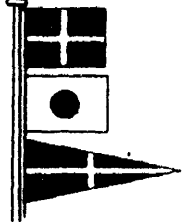
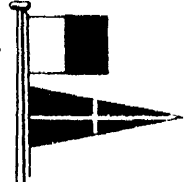
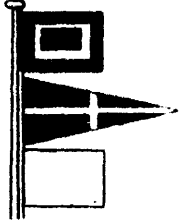


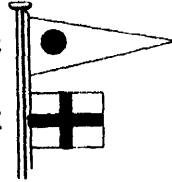

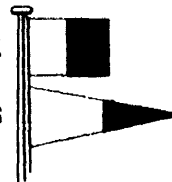

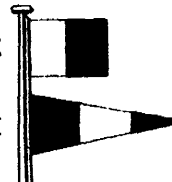

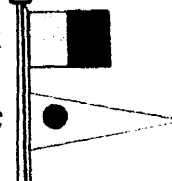
When hoisted under the ensign, the Code Pennant denotes a signal taken from the International Code. When hoisted by itself at the masthead, or where it can best be seen, it is the Answering Pennant.

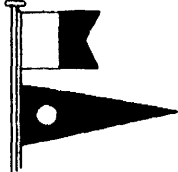

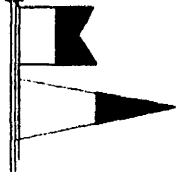





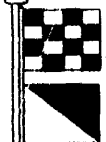





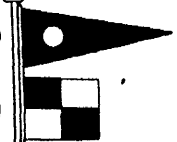













Communication may then be commenced, and any message following in this paper, or found under the heading "Danger or Distress" in the International Code Signal Book, may be exchanged, strictly following the INTERNATIONAL COMMERCIAL CODE and the instructions given below.

The above signal, asking to open communication, should be shown in every case of distress by the shore station, for it may be that the vessel has the INTERNATIONAL CODE, but until seeing this signal, will not know she can use it.

SIGNALS ADOPTED FROM, AND TO BE FOUND IN, INTERNATIONAL COMMERCIAL CODE SIGNAL BOOK, REFERRED TO ABOVE.

<p>N C</p> 	<p>In distress; want immediate assistance.</p>	<p>B J</p> 	<p>Engines broken down; I am disabled.</p>
<p>D C</p> 	<p>We are coming to your assistance.</p>	<p>J D</p> 	<p>You are standing into danger.</p>
<p>E Y</p> 	<p>Do not attempt to land in your own boats.</p>	<p>F Z</p> 	<p>Heavy weather coming; look sharp.</p>
<p>B I</p> 	<p>Damaged rudder; can not steer.</p>	<p>F R</p> 	<p>Bar is impassable.</p>

<p>I E D</p> 	<p>Cast off</p>	<p>K D</p> 	<p>Landing is impossible.</p>
<p>R I F</p> 	<p>Make fast-to-</p>	<p>K F</p> 	<p>Look out for rocket line, (or line</p>
<p>W F Q</p> 	<p>Slack away.</p>	<p>K A</p> 	<p>Endeavor to send a line by boat (cask, kite, raft, etc.).</p>
<p>K T</p> 	<p>Shift your berth. Your berth is not safe.</p>	<p>C X</p> 	<p>No assistance can be rendered, do the best you can for yourselves.</p>
<p>K P</p> 	<p>Hold on until high water.</p>	<p>K G</p> 	<p>Lookout will be kept on the beach all night.</p>
<p>K H</p> 	<p>Remain by the ship.</p>	<p>K E</p> 	<p>Lights or Fires will be kept at the best place for coming on shore.</p>
<p>A B</p> 	<p>Abandon the vessel as fast as possible.</p>	<p>K C</p> 	<p>Keep a light burning.</p>

<p>A</p>  <p>D</p> 	<p>Do not abandon the vessel until the tide has ebbed.</p>	<p>A</p>  <p>G</p> 	<p>I must abandon the vessel.</p>
<p>N</p>  <p>M</p> 	<p>I am on fire.</p>	<p>P</p>  <p>T</p> 	<p>Want a pilot.</p>
<p>N</p>  <p>O</p> 	<p>I am sinking (<i>or</i> on fire); send all available boats to save passengers and crew.</p>	<p>V</p>  <p>G</p> 	<p>What is name of ship or Signal Station in sight?</p>
<p>Y</p>  <p>F</p> 	<p>Want assistance; mutiny.</p>	<p>D</p>  <p>U</p> 	<p>Repeat ship's name; your flags were not made out.</p>
<p>Y</p>  <p>L</p> 	<p>Want immediate medical assistance.</p>	<p>W</p>  <p>C</p>  <p>X</p>	<p>Signal not understood, though the flags are distinguished.</p>
<p>Y</p>  <p>G</p> 	<p>Want a boat immediately (<i>if more than one, number to follow.</i>)</p>	<p>N</p>  <p>C</p>  <p>X</p>	<p>I can not make out the flags (<i>or</i> signals).</p>
<p>Y</p>  <p>P</p> 	<p>Want a tug (<i>if more than one, number to follow.</i>)</p>	<p>C</p>  <p>D</p> 	<p>Assent--Yes.</p> <p>Negative--No.</p>